APPENDIX C

HAZARDOUS MATERIALS

- Block 1555, Lot 19 (Projected Development Site 1A):
    - July 2020 Phase I ESA prepared by P.W. Grosser Consulting, Inc.
    - May 2024 Phase II ESA prepared by P.W. Grosser Consulting, Inc.
- Block 1576, Lots 1 and 34 (Projected Development Site 1B):
    - September 2018 Phase I ESA prepared by CBRE, Inc. (two Phase I ESAs – one for Lot 1 and one for Lot 34).
    - November 2018 Phase II ESA prepared by Castleton Environmental Inc. for Block 1576, Lot 34.
    - May 2024 Phase II ESA prepared by P.W. Grosser Consulting, Inc.
- Block 1577, Lots 17 and 26 (Projected Development Site 1C):
    - September 2018 Phase I ESA prepared by CBRE, Inc.
    - May 2024 Phase II ESA prepared by P.W. Grosser Consulting, Inc.
- Block 1577, Lots 32, 35, 51, and 53 (Projected Development Site 1D):
    - July 2015 Phase I ESA prepared by Singer Environmental Group.
    - July 2015 Phase II ESA prepared by Associated Environmental Services, Ltd.
    - May 2024 Phase II ESA prepared by P.W. Grosser Consulting, Inc.

1519 HERKIMER STREET
BROOKLYN, NY
TAX MAP ID: BLOCK 1555, LOT 19

PHASE I
ENVIRONMENTAL SITE ASSESSMENT
(ASTM 1527-13/40 CFR PART 312)

PREPARED FOR:

1519 Herkimer LLC
26 Harbor Park Drive
Port Washington, NY 11050

PREPARED BY:

P.W. Grosser Consulting, Inc.
630 Johnson Avenue, Suite 7
Bohemia, New York 11716
Phone: 631-589-6353
Fax: 631-589-8705

Jennifer Lewis, PG, Senior Project Manager JenniferL@pwgrosser.com

PWGC Project Number: TOT2002

JULY 2020

PWGC
CLIENT DRIVEN SOLUTIONS

PHASE I ENVIRONMENTAL SITE ASSESSMENT
1519 HERKIMER STREET, BROOKLYN, NY

TABLE OF CONTENTS **PAGE**

1.0 EXECUTIVE SUMMARY 1
2.0 INTRODUCTION 3
2.1 Purpose 3
2.2 Scope of Services 3
2.3 Definitions 4
2.4 Significant Assumptions 4
2.5 Limitations and Exceptions 5
2.6 Special Terms and Conditions 5
2.7 User Reliance 6
2.8 Data Gaps 6
3.0 PROPERTY DESCRIPTION AND PHYSICAL SETTING 7
3.1 Location and Legal Description 7
3.2 Subject Property Description and Improvements 7
3.2.1 Municipal Services and Utilities 7
3.3 Physical Setting 7
3.3.1 Regional Geology / Hydrogeology 7
3.3.2 Local Hydrogeology 8
3.3.3 Flood Potential 8
3.3.4 Direction and Distance to Nearest Surface Water 8
4.0 PROPERTY USAGE 9
4.1 Current Property Usage 9
4.2 Current Usage of Adjoining/Surrounding Properties 9
4.3 Historical Usage of Subject Property and Surrounding Properties 9
4.3.1 Sanborn Fire Insurance Maps 9
4.3.2 Historical Topographic Maps 10
4.3.3 Historical Aerial Photographs 11
4.3.4 City Directory Listings 12
4.3.5 Subject Property Historical Summary 12
4.3.6 Surrounding Area Historical Summary 12
5.0 USER PROVIDED INFORMATION 13
5.1 User Requirements 13
5.2 Title Records 13
5.3 Environmental Liens 13
5.4 Specialized Knowledge 13
5.5 Commonly Known or Reasonably Ascertainable Information 13
5.6 Valuation Reduction for Environmental Issues 13
5.7 Owner, Property Manager, and Occupant Information 14
5.8 Reason for Performing Phase I ESA 14
6.0 RECORDS REVIEW 15

6.1 Standard Environmental Record Sources 15
6.1.1 Federal Databases 15
6.1.2 State and Local Databases 17
6.1.3 EDR Databases 20
6.1.4 Orphan Sites 21
6.2 Vapor Encroachment 22
6.3 Additional Environmental Record Sources 22
6.3.1 Freedom of Information Act Requests 22
6.3.2 Publicly Available Online Information 23
7.0 SITE RECONNAISSANCE 24
7.1 Methodology and Limiting Conditions 24
7.2 Aboveground Storage Tanks (AST) 24
7.3 Underground Storage Tanks (UST) 24
7.4 Hazardous and Non-Hazardous Chemical Storage 24
7.5 Waste Generation, Storage, and Disposal 24
7.6 Polychlorinated Biphenyls (PCBs) 24
7.7 Additional Site Conditions 24
7.8 Neighboring Properties 25
8.0 INTERVIEWS 26
8.1 Current Owner/Occupant 26
8.2 Previous Environmental Reports 26
8.3 Local Government Officials 26
9.0 CONDITIONS OUTSIDE THE SCOPE OF ASTM 1527-13 27
9.1 Wetland Delineation 27
9.2 Radon Risk Evaluation 27
9.3 Asbestos 27
9.4 Lead-Based Paint (LBP) 27
9.5 Mold 28
9.6 Historic Fill 28
10.0 FINDINGS AND OPINIONS 29
11.0 CONCLUSIONS AND RECOMMENDATIONS 30
12.0 DEVIATIONS 31
13.0 REFERENCES 32
14.0 SIGNATURE OF ENVIRONMENTAL PROFESSIONAL 33

PHASE I ENVIRONMENTAL SITE ASSESSMENT
1519 HERKIMER STREET, BROOKLYN, NY

TABLES

Table 4-1	Current Usage of Surrounding Properties
Table 4-2	Sanborn Map Summary (Subject Property)
Table 4-3	Sanborn Map Summary (Surrounding Properties)
Table 4-4	Topographic Map Summary (Subject Property)
Table 4-5	Topographic Map Summary (Surrounding Properties)
Table 4-6	Aerial Photograph Summary (Subject Property)
Table 4-7	Aerial Photograph Summary (Surrounding Properties)
Table 4-8	City Directory Summary (Subject Property)
Table 4-9	City Directory Summary (Surrounding Properties)
Table 6-1	Federal Databases Searched
Table 6-2	State and Local Databases Searched
Table 6-3	Additional Databases Searched
Table 7-1	Additional Site Conditions

FIGURES

Figure 1	Vicinity Map
Figure 2	Site Plan

APPENDICES

Appendix A	Site Photographs
Appendix B	Sanborn Maps
Appendix C	Topographic Maps
Appendix D	Aerial Photos
Appendix E	City Directory Abstract
Appendix F	Site Questionnaire and Relevant Documents
Appendix G	EDR Radius Map Report
Appendix H	Tier 1 Vapor Encroachment Screening
Appendix I	Public Records
Appendix J	Site Inspection Checklist
Appendix K	Qualifications of Environmental Professional

1.0 EXECUTIVE SUMMARY

1519 Herkimer LLC (Client) retained P.W. Grosser Consulting, Inc. (PWGC) to prepare a Phase I Environmental Site Assessment (ESA) for the property located at 1519 Herkimer Street, Brooklyn, NY. The purpose of the Phase I ESA was to identify and evaluate the presence of Recognized Environmental Conditions (RECs) at the subject property. RECs are the presence or likely presence of any hazardous substance or petroleum product under conditions that indicate an existing release, a past release, or material threat of a release of any hazardous substance or petroleum product into structures on the property or into the ground, groundwater, or surface water of the property.

The subject property consists of one parcel located at 1519 Herkimer Street in the Ocean Hill neighborhood in Brooklyn, NY. The subject property is located in the borough of Brooklyn and Kings County. The property is identified in the NYC Tax Map as Block 1555, Lot 19.

The subject property measures approximately 0.11 acres and is improved with an asphalt parking lot and a small building in the southwest corner in very poor condition. The parking lot is larger than the lot boundaries to the north and the east which include shed-like structures in very poor condition.

The subject property is currently used as an asphalt parking lot.

Work was conducted in accordance with the American Society for Testing and Materials (ASTM) Standard E 1527-13 (Standard Practices for Environmental Site Assessment: Phase I Environmental Site Assessment Process), 40 Code of Federal Regulations (CFR) Part 312 (Standards and Practices for All Appropriate Inquiry; Final Rule), and PWGC's proposal for services.

PWGC evaluated the findings associated with the subject property and identified no RECs, HRECs, or CRECs with respect to the subject property. Conditions determined to be RECs are detailed below:

<u>Onsite</u>

- No issues identified.

<u>Offsite</u>

- Fill port observed south of subject property in front of Herkimer Lot (1541-1521 Herkimer Street, Brooklyn, NY).

P.W. GROSSER CONSULTING, INC.
P.W. GROSSER CONSULTING ENGINEER & HYDROGEOLOGIST, P.C.
PHONE: 631.589.6353 PWGROSSER.COM 630 JOHNSON AVENUE, STE 7 BOHEMIA, NY 11716
LONG ISLAND • MANHATTAN • SARATOGA SPRINGS • SYRACUSE • SEATTLE • SHELTON

Based on the lack of identified RECs PWGC Has no recommendations for a Phase II ESA at this time.

Although not a part of the ASTM E1527-13 scope, the following additional concerns associated with the subject property must be considered:

- Based on inspection of the subject property, it is possible that ACM or lead-based paint are present within the structure at the southwestern portion of the subject property. PWGC recommends that, prior to demolition or renovation of the building, a detailed asbestos and/or lead-based paint survey should be performed by a qualified asbestos/lead inspector in accordance with applicable federal, state, and local regulations prior to renovation or demolition of the building; please note that the asbestos/lead inspection performed as part of this Phase I ESA does not meet that criteria.

P.W. GROSSER CONSULTING, INC.
P.W. GROSSER CONSULTING ENGINEER & HYDROGEOLOGIST, P.C.
PHONE: 631.589.6353 PWGROSSER.COM 630 JOHNSON AVENUE, STE 7 BOHEMIA, NY 11716
LONG ISLAND • MANHATTAN • SARATOGA SPRINGS • SYRACUSE • SEATTLE • SHELTON

2.0 INTRODUCTION

2.1 Purpose

1519 Herkimer LLC (Client) retained P.W. Grosser Consulting, Inc. (PWGC) to prepare a Phase I Environmental Site Assessment (ESA) for the property located at 1519 Herkimer Street, Brooklyn, NY. The purpose of the Phase I ESA was to identify and evaluate the presence of Recognized Environmental Conditions (RECs) at the subject property. RECs are the presence or likely presence of any hazardous substance or petroleum product under conditions that indicate an existing release, a past release, or material threat of a release of any hazardous substance or petroleum product into structures on the property or into the ground, groundwater, or surface water of the property.

2.2 Scope of Services

The assessment consisted of a visual inspection of the subject property and surrounding areas, interviews, a review of historical information and aerial photographs, and a review of pertinent local, state, federal and facility records. Environmental Data Resources (EDR) of Shelton, Connecticut provided the following: a database search of environmental compliance records of sites within an ASTM standard radius of the property, a Sanborn fire insurance map search, historical aerial photograph search, and a historical telephone directory search.

PWGC reviewed the environmental database report compiled by EDR as a part of the assessment. The purpose of the review was to identify reported listings for the subject property or other properties in the vicinity of the subject property. Databases reviewed included federal and state lists of known or suspected contaminated sites, lists of known handlers or generators of hazardous waste, lists of known waste disposal facilities, and lists of aboveground and underground storage tanks (ASTs and USTs). PWGC's review of the database has been incorporated into this report along with a copy of the EDR report.

The work was conducted in accordance with the American Society for Testing and Materials (ASTM) Standard E 1527-13 (Standard Practices for Environmental Site Assessment: Phase I Environmental Site Assessment Process), 40 CFR Part 312 (Standards and Practices for All Appropriate Inquiry; Final Rule) and PWGC's proposal for services.

P.W. GROSSER CONSULTING, INC.
P.W. GROSSER CONSULTING ENGINEER & HYDROGEOLOGIST, P.C.
PHONE: 631.589.6353 PWGROSSER.COM 630 JOHNSON AVENUE, STE 7 BOHEMIA, NY 11716
LONG ISLAND • MANHATTAN • SARATOGA SPRINGS • SYRACUSE • SEATTLE • SHELTON

2.3 Definitions

1. RECs are the presence or likely presence of any hazardous substance or petroleum product in, on, or at a property: (1) due to any release to the environment; (2) under the conditions indicative of a release to the environment; or (3) under conditions that pose a material threat of a future release to the environment.
2. Historic RECs (HREC) are identified as a past release of any hazardous substances or petroleum products that has occurred in connection with the property and has been addressed to the satisfaction of the applicable regulatory authority or meeting unrestricted use criteria established by a regulatory authority, without subjecting the property to any required controls (e.g., property use restrictions, activity or use limitations (AULs), institutional controls, or engineering controls).
3. Controlled RECs (CREC) are identified as a REC resulting from a past release of hazardous substances or petroleum products that has been addressed to the satisfaction of the applicable regulatory authority (e.g., as evidenced by the issuance of a No Further Action (NFA) letter or equivalent, or meeting risk-based criteria established by regulatory authority), with hazardous substances or petroleum products allowed to remain in place subject to the implementation of required controls (e.g., property use restrictions, AULs, institutional controls, or engineering controls).
4. A *de minimus* condition generally does not present a threat to human health or to the environment and generally would not be the subject of an enforcement action if brought to the attention of appropriate governmental agencies. Conditions determined to be *de minimus* conditions are not RECs nor CRECs.

2.4 Significant Assumptions

PWGC has made the following significant assumptions in the preparation of this report:

1. Groundwater Flow Direction – Based upon regional groundwater elevation maps and local topography, regional groundwater flow direction appears to be toward the southeast.
2. Regulatory Records Information - PWGC assumes that all information provided by EDR regarding the regulatory status of facilities within the ASTM Standard approximate minimum search distance is complete, accurate, and current.
3. Other - PWGC assumes that all information provided through interviews is complete and unbiased.

P.W. GROSSER CONSULTING, INC.
P.W. GROSSER CONSULTING ENGINEER & HYDROGEOLOGIST, P.C.
PHONE: 631.589.6353 PWGROSSER.COM 630 JOHNSON AVENUE, STE 7 BOHEMIA, NY 11716
LONG ISLAND • MANHATTAN • SARATOGA SPRINGS • SYRACUSE • SEATTLE • SHELTON

2.5 Limitations and Exceptions

The conclusions presented in this report are professional opinions based on the data described in this report. These opinions have been arrived at in accordance with currently accepted engineering and hydrogeologic standards and practices applicable to this location and are subject to the following inherent limitations:

1. The data presented in this report are from visual inspections, examination of records in the public domain, and interviews with individuals having information about the subject property. The passage of time, manifestation of latent conditions, or occurrence of future events may require further exploration of the subject property, analysis of data, and re-evaluation of the findings, observations, and conclusions presented in this report.
2. The data reported and the findings, observations, and conclusions expressed are limited by the scope of work. The scope of work was defined by the request of the client.
3. No warranty or guarantee, whether expressed or implied, is made with respect to the data reported, findings, observations, or conclusions. These are based solely upon conditions in existence at subject property at the time of the investigation, and other information obtained and reviewed by PWGC.
4. PWGC's Phase I ESA report presents professional opinions and findings of a scientific and technical nature. While attempts were made to relate the data and findings to applicable environmental laws and regulations, the report shall not be construed to offer legal opinion or representations as to the requirements of, nor compliance with, environmental laws, rules, or regulations or policies of federal, state, or local government agencies. PWGC does not assume liability for financial or other losses or subsequent damage caused by or related to any use of this document.
5. The conclusions presented in this report are professional opinions based on data described in this report. They are intended only for the purpose, subject property location, and project indicated. This report is not a definitive study of contamination at the subject property and should not be interpreted as such.
6. This report is based, in part, on information supplied to PWGC by third-party sources. While efforts have been made to substantiate this third-party information, PWGC cannot attest to the completeness or accuracy of information provided by others.

2.6 Special Terms and Conditions

Authorization to perform this assessment was given by a proposal for services between 1519 Herkimer LLC and PWGC.

2.7 User Reliance

This report was prepared for the exclusive use of 1519 Herkimer LLC. PWGC assumes no liability for use of this report by any person or entity other than those for which it was prepared.

2.8 Data Gaps

Any data gaps identified herein, as defined by ASTM Practice E 1527-13 § 3.2.20, are not considered to have significantly affected the ability to identify RECs in connection with the subject property and do not alter the conclusions of this report, unless otherwise noted. Data gaps identified during the preparation of this Phase I ESA include:

- Storage container at southwestern portion of subject property inaccessible due to obstructions.

P.W. GROSSER CONSULTING, INC.
P.W. GROSSER CONSULTING ENGINEER & HYDROGEOLOGIST, P.C.
PHONE: 631.589.6353 PWGROSSER.COM 630 JOHNSON AVENUE, STE 7 BOHEMIA, NY 11716
LONG ISLAND • MANHATTAN • SARATOGA SPRINGS • SYRACUSE • SEATTLE • SHELTON

3.0 PROPERTY DESCRIPTION AND PHYSICAL SETTING

3.1 Location and Legal Description

The subject property consists of one parcel located at 1519 Herkimer Street in the Ocean Hill neighborhood in Brooklyn, NY. The subject property is located in the borough of Brooklyn and Kings County. The property is identified in the NYC Tax Map as Block 1555, Lot 19.

A Site Location Map is included as **Figure 1** and a Site Plan is included as **Figure 2**; photos of the subject property are included in **Appendix A**.

3.2 Subject Property Description and Improvements

The subject property measures approximately 0.11 acres and is improved with an asphalt parking lot and a small building in the southwest corner in very poor condition. The parking lot is larger than the lot boundaries to the north and the east which include shed-like structures in very poor condition.

3.2.1 Municipal Services and Utilities

Utility services are provided to the property as follows:

- Heating/Cooling System – The structures on the property and in the parking lot outside of the tax lot do not appear to have heating or cooling systems.
- Water Supply – The structures on the property and in the parking lot outside of the tax lot do not appear to be connected to the municipal water supply and private wells do not appear to be present.
- Sanitary System – The structures on the property and in the parking lot outside of the tax lot do not appear to be connected to the municipal sewer system or have on-site sanitary.
- Electric – Electricity is provided to the property by Consolidated Edison.

3.3 Physical Setting

The topography of the subject property and surrounding area was reviewed from the USGS 7.5-minute series topographic map for the Brooklyn, NY quadrangle. The property elevation is approximately 74 feet above the National Geodetic Vertical Datum (NGVD). Regional physiographic conditions are summarized below.

3.3.1 Regional Geology / Hydrogeology

The geologic setting of Long Island is well documented and consists of crystalline bedrock composed of schist and gneiss overlain by layers of unconsolidated deposits. Immediately overlying the bedrock is the Raritan

Formation, consisting of the Lloyd sand confined by the Raritan Clay Member. The Lloyd sand is an aquifer and consists of discontinuous layers of gravel, sand, sandy and silty clay, and solid clay. The Raritan Clay is a solid and silty clay with: few lenses of sand and gravel, abundant lignite and pyrite, and gray, red, or white in color.

Above the Raritan Clay lies the Magothy Formation. The Magothy Aquifer consists of layers of fine to coarse sand of moderate to high permeability, with inter-bedded lenses of silt and clay of low permeability resulting in areas of preferential horizontal flow; therefore, this aquifer generally becomes more confined with depth. The Magothy Aquifer is overlain by the Upper Glacial Aquifer. The Upper Glacial Aquifer is the water table aquifer at this location and is comprised of medium to coarse sand and gravel with occasional thin lenses of fine sand and brown clay. This aquifer extends from the land surface to the top of the Magothy Aquifer; therefore, is hydraulically connected to the Magothy Aquifer.

3.3.2 Local Hydrogeology

Based upon the subject property elevation and regional groundwater contour maps, the depth to groundwater beneath the subject property is approximately 63 feet below existing grade. Regional groundwater flow is estimated to be toward the southeast direction.

Based upon information contained within the EDR report, there are no public water supply wells within a one-mile radius of the subject property.

3.3.3 Flood Potential

PWGC reviewed the Federal Emergency Management Agency (FEMA) Flood Insurance Rate Maps (FIRMs) to determine if the subject property is located within the 100-year or 500-year flood zones. Based upon FIRM data, it appears that the subject property is not located within the 100 or 500-year flood zone (FEMA Map Panel ID: 3604970217F).

3.3.4 Direction and Distance to Nearest Surface Water

Based on topographic maps, no permanent surface water bodies are located within a one-mile radius of the subject property.

P.W. GROSSER CONSULTING, INC.
P.W. GROSSER CONSULTING ENGINEER & HYDROGEOLOGIST, P.C.
PHONE: 631.589.6353 PWGROSSER.COM 630 JOHNSON AVENUE, STE 7 BOHEMIA, NY 11716
LONG ISLAND • MANHATTAN • SARATOGA SPRINGS • SYRACUSE • SEATTLE • SHELTON

4.0 PROPERTY USAGE

4.1 Current Property Usage

The subject property is currently used as an asphalt parking lot.

4.2 Current Usage of Adjoining/Surrounding Properties

A summary of the surrounding properties is as follows:

Table 4-1 – Current Usage of Surrounding Properties

Direction	Property Description
North	Parking lot, elevated subway
South	Herkimer Street, church, parking lot
East	Parking lot
West	Van Sinderen Avenue, nursery/school

4.3 Historical Usage of Subject Property and Surrounding Properties

Historical sources researched to determine past usage of the subject property and surrounding properties are as follows:

4.3.1 Sanborn Fire Insurance Maps

EDR was retained to provide historical Sanborn fire insurance maps of the subject and adjacent properties. Historical Sanborn maps for the subject property and surrounding area were reviewed for the years available which include 1888 to 2007. Review of the maps is summarized in Table 4-2 and Table 4-3. A copy of the historical Sanborn report is included in **Appendix B**.

Table 4-2 – Sanborn Map Summary (Subject Property)

Date	Issues Noted	Description
1888	No	The property appears to be divided into two lots, but is undeveloped.
1908	No	The property appears to be utilized as a lumber yard.
1932	No	The property appears to be undeveloped.
1951 - 2007	No	The property appears to be used as a parking lot with a very small office in the northwest corner.

Table 4-3 – Sanborn Map Summary (Surrounding Properties)

Date	Issues Noted	Description
1888	No	North: Some areas appear to be undeveloped and others contain small shops and dwellings. South: The area appears to be divided into small lots, but mostly undeveloped. East: The area appears to be divided into small lots, but undeveloped. West: Storage yard for Phoenix Bridge Company.
1908	No	North: Shops and dwellings South: Thatford & Ackerman Coal Yard East: Lumber yard (part of subject property) West: Small shops and Tho's Krekler & Co Lumber Yard
1932 - 2007	Yes	North: Office, signal tower and platform for elevated subway South: Auto repair with gasoline tank (1932 – 1951) and steel cabinet manufacturing (1963 – 2007), unknown use with small storage (1932), Label Weaving (1951 – 1965), Church (from 1978 – 2007) East: Does not appear to be developed. West: Telephone company (from 1932 – 1951), Box folding company (from 1963 – 1989), loft (from 1991 – 1993), Learning center (from 1994 – 2007). A gasoline tank near southeast corner has been noted during this entire timespan.

4.3.2 Historical Topographic Maps

Historical topographic maps for the subject property and surrounding area were reviewed for the years available which include 1897 to 2013. Review of the maps is summarized in Table 4-4 and Table 4-5. Copies of historical topographic maps are included as **Appendix C**.

Table 4-4 – Topographic Map Summary (Subject Property)

Date	Issues Noted	Description
1897 - 1947	No	The resolution of available topographic maps is insufficient to draw conclusions as to the specific usage of the subject property.
1956	No	The subject property is shaded which is typical when it is developed; however, its use is unknown.
1966 - 2013	No	The subject property appears to be undeveloped.

P.W. GROSSER CONSULTING, INC.
P.W. GROSSER CONSULTING ENGINEER & HYDROGEOLOGIST, P.C.
PHONE: 631.589.6353 PWGROSSER.COM 630 JOHNSON AVENUE, STE 7 BOHEMIA, NY 11716
LONG ISLAND • MANHATTAN • SARATOGA SPRINGS • SYRACUSE • SEATTLE • SHELTON

Table 4-5 – Topographic Map Summary (Surrounding Properties)

Date	Issues Noted	Description
1897 - 1900	No	The resolution of available topographic maps is insufficient to draw conclusions as to the specific usage of the area surrounding the subject property; however, the present-day streets and elevated subway have been constructed and there does appear to be some small developments on the nearby properties.
1947 - 2013	No	The resolution of available topographic maps is insufficient to draw conclusions as to the specific usage of the area surrounding the subject property; however, the surrounding blocks appear to be more fully developed. By 2013, a school is observed west of the subject property.

4.3.3 Historical Aerial Photographs

PWGC performed a review of readily available aerial photographs showing the subject property and surrounding area. Photographs were reviewed for the years available which include 1924 to 2017. Review of the photos is summarized in Table 4-6 and Table 4-7. A copy of the aerial photograph search is included in **Appendix D**.

Table 4-6 – Aerial Photograph Summary (Subject Property)

Date	Issues Noted	Description
1924 - 1941	No	The property appears to be undeveloped.
1951 - 2017	No	The subject property appears to be used as a parking lot.

Table 4-7 – Aerial Photograph Summary (Surrounding Properties)

Date	Issues Noted	Description
1924	No	North: Subway tracks South: Undeveloped and warehouse or commercial style buildings East: Undeveloped and subway tracks West: Mostly undeveloped, small building
1941 - 2017	No	North: Undeveloped in 1941, parking lot (connected to subject property) in 1951, subway tracks South: Warehouse or commercial style buildings East: Undeveloped in 1941, parking lot (connected to subject property) in 1951, subway tracks West: Large warehouse style building

P.W. GROSSER CONSULTING, INC.
P.W. GROSSER CONSULTING ENGINEER & HYDROGEOLOGIST, P.C.
PHONE: 631.589.6353 PWGROSSER.COM 630 JOHNSON AVENUE, STE 7 BOHEMIA, NY 11716
LONG ISLAND • MANHATTAN • SARATOGA SPRINGS • SYRACUSE • SEATTLE • SHELTON

4.3.4 City Directory Listings

EDR was retained to provide a directory of historical telephone listings at the subject property and surrounding properties. City directories were reviewed for the years available which include 1928 to 2017. Review of the photos is summarized in Table 4-8 and Table 4-9. A copy of the city directory report is included as **Appendix E**.

Table 4-8 – City Directory Summary (Subject Property)

Date	Issues Noted	Description
N/A	No	City directory contains no information regarding the subject property.

Table 4-9 – City Directory Summary (Surrounding Properties)

Date	Issues Noted	Description
1985 - 2017	No	1520 Herkimer Street (south of subject property) was utilized as a church.
2014	No	1515 Herkimer Street was utilized as a car service facility. This address does not currently exist in records, but may have been considered the subject property.

4.3.5 Subject Property Historical Summary

Based on review of historic sources, as described in Section 4.3.1 through 4.3.4 the subject property was first developed between 1888 and 1908. The property was used as a commercial lumber yard from at least 1908, was undeveloped by 1932, and was redeveloped by at least 1951 into a parking lot which is consistent with today's. Historical usage of the subject property indicative of potential RECs was not identified.

4.3.6 Surrounding Area Historical Summary

Based on review of historic sources, as described in Section 4.3.1 through 4.3.4, the area surrounding the subject property was lightly developed by 1888 and more densely developed by 1932. The elevated subway track located north and east of the subject property has been in existence since at least 1897 and the remainder of the area has mostly been used for commercial or industrial uses up until the present time. Historical usage of properties in the surrounding area indicative of potential RECs include the following:

- Gasoline tank located at the property west of the subject property from 1932 to 2007.
- Auto repair shop with a gasoline tank located at the property southwest of the subject property from 1932 to 1951 and then manufacturing uses from 1963 to 2007.

P.W. GROSSER CONSULTING, INC.
P.W. GROSSER CONSULTING ENGINEER & HYDROGEOLOGIST, P.C.
PHONE: 631.589.6353 PWGROSSER.COM 630 JOHNSON AVENUE, STE 7 BOHEMIA, NY 11716
LONG ISLAND • MANHATTAN • SARATOGA SPRINGS • SYRACUSE • SEATTLE • SHELTON

5.0 USER PROVIDED INFORMATION

5.1 User Requirements

The user of a Phase I ESA report, in accordance with the USEPA All Appropriate Inquiries (AAI) Rule and ASTM E1527-13 has certain responsibilities which include providing the following information, if available, to PWGC to be included within the Phase I Report. Additionally, PWGC provided the user of the report a User Questionnaire form. The information requested in the User Questionnaire is intended to assist in gathering information that may be material to identify if RECs are present at the subject property. A copy of the User Questionnaire and any provided documents are included in **Appendix F**; relevant information has been incorporated into this report.

5.2 Title Records

Title records for the subject property may contain information about past owners and uses of the subject property. The title report may also contain information, such as restrictive declarations which are limitations on site uses based upon know environmental conditions. As of the date of this report, the user has not provided PWGC with a title search or requested that PWGC perform a title search.

5.3 Environmental Liens

An environmental lien is a charge, security, or encumbrance upon title to a property to secure the payment of a cost, damage, debt, obligation, or duty arising out of response actions, cleanup, or other remediation of hazardous substances or petroleum products upon a property, including, but not limited to, liens imposed pursuant to CERCLA 42 USC § 9607 (1) & 9607(r) and similar state and local laws. As of the date of this report, the user has not provided PWGC with a lien search or requested that PWGC perform a lien search.

5.4 Specialized Knowledge

The user provided no specialized knowledge about the property to PWGC.

5.5 Commonly Known or Reasonably Ascertainable Information

The user provided no commonly known information about the property to PWGC.

5.6 Valuation Reduction for Environmental Issues

The user provided no information regarding price adjustments to the subject parcels value due to environmental issues.

5.7 Owner, Property Manager, and Occupant Information

The property is currently owned and occupied by Calvary Unified Free Will B.aptist Church Inc

5.8 Reason for Performing Phase I ESA

The Phase I ESA was performed to evaluate potential RECs prior to a potential property transaction.

P.W. GROSSER CONSULTING, INC.
P.W. GROSSER CONSULTING ENGINEER & HYDROGEOLOGIST, P.C.
PHONE: 631.589.6353 PWGROSSER.COM 630 JOHNSON AVENUE, STE 7 BOHEMIA, NY 11716
LONG ISLAND • MANHATTAN • SARATOGA SPRINGS • SYRACUSE • SEATTLE • SHELTON

6.0 RECORDS REVIEW

6.1 Standard Environmental Record Sources

EDR of Shelton, Connecticut was retained to provide a database search of the project area within an ASTM-standard radius of the subject property. A list of the databases searched and the search radius is shown on the summary table below. PWGC reviewed the database output to determine if the property appears on any of the regulatory agency lists. Detailed information concerning each database list is provided in the EDR report (**Appendix G**).

In order to evaluate the potential for a site to have an adverse impact to the subject property, the migration pattern of contaminants in media such as groundwater or soil vapor is considered. Based upon the presumed regional flow towards the southeast, the following is assumed:

- Sites located northwest of the subject property or sites that are neighboring or adjacent to the subject property are considered to have the highest potential to impact the subject property and are referred to as “up gradient.”
- Sites located southeast of the subject property, which are not neighboring or adjacent to the subject property are considered to have the least potential to impact the subject property and are referred to as “down gradient.”
- All other sites not adjacent to or neighboring the subject property are referred to as “cross gradient” and are considered to have minimal potential to impact the subject property.

A summary of standard environmental record sources researched is as follows:

6.1.1 Federal Databases

The table below summarizes the Federal databases that were searched.

Table 6-1 - Federal Databases Searched

Agency	Listing Name or database Searched	Abbreviation	Search Distance	Target Property Identified	Nearby Properties Identified
USEPA	National Priority List	NPL	1.0 mile	No	0
USEPA	National Priority List Deletions	Delisted NPL	0.5 mile	No	0

Agency	Listing Name or database Searched	Abbreviation	Search Distance	Target Property Identified	Nearby Properties Identified
USEPA	Superfund Enterprise Management System	SEMS	0.5 mile	No	0
USEPA	Superfund Enterprise Management System Archive	SEMS-ARCHIVE	0.5 mile	No	0
USEPA	Resource Conservation and Recovery Act Corrective Action Activity	CORRACTS	1.0 mile	No	0
USEPA	Resource Conservation and Recovery Act Treatment/Storage/Disposal Facilities	RCRA TSD	0.5 mile	No	0
USEPA	Resource Conservation and Recovery Act Small/Large Quantity Hazardous Waste Generators	RCRA SQG/LQG/ CESQG/ Non-Gen	Subject Property and Adjoining	No	3
USEPA	Federal Institutional/Engineering Control registries	US INST/ENG Controls	Subject Property	No	N/A
USEPA	Emergency Response Notification System	ERNS	Subject Property	No	N/A
USEPA	Superfund (CERCLA) Consent Decrees	CONSENT	1.0 mile	No	0
USEPA	Records of Decision	ROD	1.0 mile	No	0
USEPA	Mines Master Index	MINES	0.25 mile	No	0

Review of the EDR Radius Map Report indicates that the subject property is not listed in Federal environmental databases searched. The nearby properties identified within the ASTM standard federal database search radii are detailed below.

RCRA Generators - The RCRA Generators database is a compilation of reporting facilities that generate hazardous waste. Large Quantity Generators (LQG) generate more than 1,000 kg of hazardous waste per month or more than 1 kg of acutely hazardous waste per month. Small Quantity Generators (SQG) generate more than 100 kg and less than 1,000 kg of hazardous waste per month. Conditionally Exempt SQGs (CESQG) generate less than 100 kg of hazardous waste per month or less than 1 kg of acutely hazardous waste per month. A RCRA non-generator (RCRA Non-Gen) no longer produces hazardous waste.

P.W. GROSSER CONSULTING, INC.
P.W. GROSSER CONSULTING ENGINEER & HYDROGEOLOGIST, P.C.
PHONE: 631.589.6353 PWGROSSER.COM 630 JOHNSON AVENUE, STE 7 BOHEMIA, NY 11716
LONG ISLAND • MANHATTAN • SARATOGA SPRINGS • SYRACUSE • SEATTLE • SHELTON

The subject property is not identified as a RCRA Generator site. There are three properties adjacent to the subject property are identified as RCRA Generator sites. Two of the RCRA generator sites are now classified as RCRA Non-Gen sites and are related to Consolidated Edison manholes. The other RCRA generator site is the MTA bus parking lot that removed two drums of material containing lead. There were no violations for these three sites. Based on the information available in the database report, these sites do not appear to represent an environmental concern to the subject property.

6.1.2 State and Local Databases

The table below summarizes the State databases that were searched.

Table 6-2 - New York State and Local Databases Searched

Agency	Listing Name or database Searched	Abbreviation	Search Distance	Target Property Identified	Nearby Properties Identified
NYSDEC	Inactive Hazardous Waste Disposal Sites in New York State	SHWS	1.0 mile	No	1
NYSDEC	Hazardous Substance Waste Disposal Site Study	HSWDS	0.5 mile	No	0
NYSDEC	Solid Waste Facility Register	SWF/LF	0.5 mile	No	6
NYSDEC	Registered Recycling Facilities	SWRCY	0.5 mile	No	1
NYSDEC	Registered Waste Tire Storage Facilities	SWTIRE	0.5 mile	No	0
NYSDEC	Petroleum Bulk Storage (PBS)	UST/AST	Subject Property and Adjoining	No	1
NYSDEC	Chemical Bulk Storage (CBS)	CBS AST/UST	Subject Property and Adjoining	No	0
NYSDEC	Major Oil Storage Facilities	MOSF	0.5 mile	No	0
NYSDEC	Leaking Underground Storage Tank Sites	LTANKS	0.5 mile	No	23
NYSDEC	New York State Spills	NYSPILLS	0.125 mile	No	15
NYSDEC	Institutional/Engineering Control registries	INST/ENG Controls	Subject Property	No	N/A
NYSDEC	Voluntary Cleanup Agreements	VCP	0.5 mile	No	8
NYSDEC	Brownfield Cleanup Program & Environmental Restoration Program	BCP/ERP	0.5 mile	No	0

Agency	Listing Name or database Searched	Abbreviation	Search Distance	Target Property Identified	Nearby Properties Identified
NYSDEC	Dry Cleaner Site	Dry cleaners	0.25 mile	No	0
NYC	E-Designation	E-DES	Subject Property	No	N/A

Review of the EDR Radius Map Report indicates that the subject property is not listed in State environmental databases searched. The nearby properties identified within the ASTM standard State database search radii are detailed below.

New York State Inactive Hazardous Waste Disposal Sites - The New York State Department of Environmental Conservation (NYSDEC) maintains a state priority list of Inactive Hazardous Waste Disposal Sites (SHWS) considered to be actually or potentially contaminated and presenting a possible threat to human health and the environment. Referred to as the State Superfund Program, the Inactive Hazardous Waste Disposal Site Remedial Program is the cleanup program for inactive hazardous waste sites and now includes hazardous substance sites.

The subject property is not identified as a SHWS site. One property within the search radius is identified as a SHWS site. The property appears to be located cross gradient of the subject property and as such, appears unlikely to represent an environmental concern to the subject property.

Solid Waste Facility Register - The NYSDEC Solid Waste Facility Register (SWF) records contain an inventory of solid waste disposal facilities or landfills in New York State.

The subject property is not identified as a SWF site. Six properties within the search radius are identified as SWF sites. Of the six identified SWF sites, five appear to be located down gradient of the subject property and as such, appear unlikely to represent an environmental concern to the subject property. One identified SWF site appears to be located up gradient of the subject property. The up gradient site is located at 1533 Bushwick Avenue (1,845 feet northwest of the subject property) and appears to be used as an auto repair shop. The property is listed as an inactive vehicle dismantling facility and is not listed in other environmental databases that would indicate a release has occurred; therefore, this site appears unlikely to represent an environmental concern to the subject property.

Registered Recycling Facilities - The Registered Recycling Facilities List (SWRCY) is a NYSDEC list of recycling facilities.

The subject property is not identified as a SWRCY site. One property within the search radius is identified as a SWRCY site. The property appears to be located down gradient of the subject property and as such, appears unlikely to represent an environmental concern to the subject property. Based on the information available in the database report, this site does not appear to represent an environmental concern to the subject property.

Petroleum Bulk Storage - The NYSDEC Petroleum Bulk Storage (PBS) - UST database lists facilities with a petroleum storage capacity of more than 1,100 gallons and less than 400,000 gallons. The NYSDEC Petroleum Bulk Storage - AST database lists facilities with registered ASTs.

The subject property is not identified as a PBS site. There is one property adjacent to the subject property identified as a PBS site. An unregulated/closed PBS application exists for the adjacent property to the west. The permit expired on September 5, 2007. The listing for the tank(s) is not releasable under FOIL. The presence of tanks alone does not necessarily represent an environmental concern. Sites with spills or releases will be addressed in the appropriate section.

Leaking Underground Storage Tank Sites - The Leaking Underground Storage Tank Sites (LTANKS) database contains a NYSDEC inventory of reported leaking storage tank incidents. They can be either leaking underground storage tanks or leaking aboveground storage tanks. The causes of the incidents are tank test failures, tank failures or tank overfills.

The subject property is not identified as a LTANKS site. A total of 23 properties within the search radius are identified as LTANKS sites. Of the 23 identified LTANKS sites, 20 have been closed by NYSDEC and are not adjacent to the subject property; as such, these sites appear unlikely to represent an environmental concern to the subject property. One of the closed spills is adjacent to the subject property, located at 38 Van Sinderen Ave. Spill #02-06144 was opened in September 2002. The site was an abandoned warehouse at the time and after the tank removal was conducted, contamination to the soil was observed. A 550-gallon diesel and a 550-gallon kerosene tank were present. Additional soil was removed and endpoint samples indicated that the remediation was sufficient and the spill was closed the following month. Of the two identified LTANKS sites listed as active,

P.W. GROSSER CONSULTING, INC.
P.W. GROSSER CONSULTING ENGINEER & HYDROGEOLOGIST, P.C.
PHONE: 631.589.6353 PWGROSSER.COM 630 JOHNSON AVENUE, STE 7 BOHEMIA, NY 11716
LONG ISLAND • MANHATTAN • SARATOGA SPRINGS • SYRACUSE • SEATTLE • SHELTON

they appear to be located cross gradient of the subject property and as such, appear unlikely to represent an environmental concern to the subject property.

New York State Spills - The New York State Spills Information Database (NYSPILLS) contains data collected on chemical and petroleum spill incidents reported to NYSDEC since April 1, 1986.

The subject property is not identified as a NYSPILLS site. There are 15 properties within the search radius that are identified as NYSPILLS sites. Of the fifteen identified NYSPILLS sites, each have been closed by NYSDEC and are not adjacent to the subject property; as such, these sites appear unlikely to represent an environmental concern to the subject property.

Voluntary Cleanup Agreements - The NYSDEC Voluntary Cleanup Program (VCP) database identifies brownfield sites undergoing private sector cleanup as part of redevelopment.

The subject property is not identified as a VCP site. Eight properties within the search radius are identified as VCP sites. Of the eight identified VCP sites, each appear to be located down gradient or cross gradient of the subject property and, as such, appear unlikely to represent an environmental concern to the subject property.

6.1.3 EDR Databases

The table below summarizes the EDR databases that were searched.

Table 6-3 - Additional Databases Searched

Agency	Listing Name or database Searched	Abbreviation	Search Distance	Target Property Identified	Nearby Properties Identified
EDR	Manufactured Gas Plants	MGP	1.0 mile	No	2
EDR	Historical Drycleaners	HDC	0.25 mile	No	0
EDR	Historical Auto Station	HAS	0.125 mile	No	1

Review of the EDR Radius Map Report indicates that the subject property is not listed in EDR proprietary databases searched. The nearby properties identified within the EDR proprietary database search radii are detailed below.

P.W. GROSSER CONSULTING, INC.
P.W. GROSSER CONSULTING ENGINEER & HYDROGEOLOGIST, P.C.
PHONE: 631.589.6353 PWGROSSER.COM 630 JOHNSON AVENUE, STE 7 BOHEMIA, NY 11716
LONG ISLAND • MANHATTAN • SARATOGA SPRINGS • SYRACUSE • SEATTLE • SHELTON

Manufactured Gas Plants - The EDR Proprietary Manufactured Gas Plant Database includes records of coal gas plants (manufactured gas plants) compiled by EDR's researchers. Manufactured gas plants (MGP) were used in the United States from the 1800's to 1950's to produce a gas that could be distributed and used as fuel. These plants used whale oil, rosin, coal, or a mixture of coal, oil, and water that also produced a significant amount of waste. Many of the byproducts of the gas production, such as coal tar, sludges, oils, and other compounds are potentially hazardous to human health and the environment. The byproduct from this process was frequently disposed of directly at the plant site and can remain or spread slowly, serving as a continuous source of soil and groundwater contamination.

The subject property is not identified as a MGP site. Two properties within the search radius are identified as MGP sites. Of the two identified MGP sites, one appears to be down gradient and the other appears to be cross gradient of the subject property and as such, appear unlikely to represent an environmental concern to the subject property.

EDR US Historical Auto Stations – EDR has searched national collections of business directories and has collected listings of potential gas station/filling station/service station sites that were available to EDR researchers.

The subject property is not identified as a HAS site. One property within the search radius is identified as a HAS site. The property appears to be located cross gradient of the subject property and as such, appears unlikely to represent an environmental concern to the subject property.

6.1.4 Orphan Sites

Orphan sites are properties, that due to an inadequate or incomplete address in government databases or in base map files, are not able to be geographically located (i.e. mapped or geocoded). This can occur for several reasons: no street number or street name in address given, the street address is given only as a P.O. Box, or when inconsistencies exist in the address (street number does not exist in the city / zip code given).

Eight orphan sites were identified in the EDR report. PWGC performed a cursory review of the addresses listed. It does not appear that the subject property or neighboring properties are identified in the orphan summary.

P.W. GROSSER CONSULTING, INC.
P.W. GROSSER CONSULTING ENGINEER & HYDROGEOLOGIST, P.C.
PHONE: 631.589.6353 PWGROSSER.COM 630 JOHNSON AVENUE, STE 7 BOHEMIA, NY 11716
LONG ISLAND • MANHATTAN • SARATOGA SPRINGS • SYRACUSE • SEATTLE • SHELTON

6.2 Vapor Encroachment

PWGC performed a Tier 1 Vapor Encroachment Screening for the subject property in accordance with ASTM E2600-15, Vapor Encroachment Screening on Property Involved in Real Estate Transactions. In accordance with ASTM E2600-15, the default Area of Concern (AOC), adjusted to account for the groundwater flow direction in the vicinity of the subject property, is defined as follows:

Direction Relative to Subject Property	Petroleum Impacted Sites AOC Radius	Contaminants of Concern Impacted Sites AOC Radius
Up Gradient	528 feet	1760 feet
Cross Gradient	165 feet (LNAPL) 95 feet (dissolved)	365 feet
Down Gradient	100 feet (LNAPL) 30 feet (dissolved)	100 feet

PWGC evaluated sites identified in Federal and State databases (see Section 6.1) located within the adjusted AOC radii for the potential for petroleum impact and or contaminants of concern (such as perc) to be present. The following sites were identified within the adjusted AOC:

- One LTANKS site
- Seven NYSPILLS sites

Each of these sites was evaluated for the potential for a vapor encroachment condition (VEC) to be present. Based on these sites' closed status, PWGC has determined that none are likely to represent a VEC at the subject property.

A copy of the Tier 1 Vapor Encroachment Screening is included as **Appendix H**.

6.3 Additional Environmental Record Sources

6.3.1 Freedom of Information Act Requests

Freedom of Information Act (FOIA) requests were sent to the United States Environmental Protection Agency Region 2 (USEPA), New York City Office of Environmental Remediation (NYCOER), New York City Department of

Environmental Protection (NYCDEP), Fire Department of New York, and the New York State Department of Environmental Conservation Region 2 (NYSDEC).Copies of FOIA requests are included in **Appendix I**.

As of the date of this report, responses to FOIA requests have not been received, except as noted below. As responses were not provided within the allotted due diligence period, the records were deemed not to be "reasonably ascertainable" at this time. Should records become available at a later date, pertinent information will be forwarded as an addendum upon receipt.

NYSDEC – PWGC was provided with a response from the NYSDEC in which they stated that they searched their databases and could not find records of the environmental concerns.
USEPA – No records.

6.3.2 Publicly Available Online Information

Information regarding the subject property available on the commercial real estate website www.propertyshark.com (an aggregator of publicly available real estate information) was reviewed to identify pertinent information. No indication of environmental issues was identified.

A review of the NYSDEC DECInfo Locator website did not reveal environmental issues at the subject property or nearby properties.

A review of New York City Department of Buildings (NYCDOB) filings, permits, and certificates of occupancy did not reveal environmental issues. A certificate of occupancy dated February 15, 1950 is available; however, it is largely illegible. It does indicate that there is only one-story to the building to accommodate one person. A permit for a new building is listed in 1949.

Copies of publicly available information are included in **Appendix I**.

P.W. GROSSER CONSULTING, INC.
P.W. GROSSER CONSULTING ENGINEER & HYDROGEOLOGIST, P.C.
PHONE: 631.589.6353 PWGROSSER.COM 630 JOHNSON AVENUE, STE 7 BOHEMIA, NY 11716
LONG ISLAND • MANHATTAN • SARATOGA SPRINGS • SYRACUSE • SEATTLE • SHELTON

7.0 SITE RECONNAISSANCE

7.1 Methodology and Limiting Conditions

Mr. William Yeung and Ms. Jennifer Lewis of PWGC performed the site reconnaissance on Tuesday, July 14, 2020. Weather conditions during the inspection were clear with a temperature of approximately 77° Fahrenheit.

The site reconnaissance consisted of an inspection of the interior portions of the existing parking lot including the accessible on-site structures, followed by inspection of the exterior portions of the property. A Site Inspection Checklist is included as **Appendix J**. Limitations included access to a storage container at the southwestern portion of the subject property that could not be opened, several parked cars within the parking lot, and overgrown vegetation at the edges of the property and on the sidewalk.

7.2 Aboveground Storage Tanks (AST)

PWGC did not identify ASTs at the subject property.

7.3 Underground Storage Tanks (UST)

PWGC did not identify evidence of USTs, such as fill ports or vent lines at the subject property.

7.4 Hazardous and Non-Hazardous Chemical Storage

PWGC did not identify chemical storage at the subject property, other than typical household type cleaners and a roofing adhesive. There was no evidence of leaks or spills from these chemicals.

7.5 Waste Generation, Storage, and Disposal

PWGC did not identify evidence of waste generation, storage or disposal at the subject property.

7.6 Polychlorinated Biphenyls (PCBs)

PWGC did not identify potentially PCB containing equipment such as electrical transformers or hydraulic lifts at the subject property.

7.7 Additional Site Conditions

The following is a summary of visual and/or physical observations made by PWGC at the time of site reconnaissance. Photographs of pertinent observations are included in **Appendix A**.

Table 7-1 - Additional Site Conditions

Condition	Identified
Interior drains, trenches or sumps.	No
Interior stains or corrosion	No
Unusual odors	No
Interior pools of liquid	No
Stained Soils or Pavement	No
Stressed Vegetation	No
Indications of solid waste disposal	No
Exterior ponds, pits, or lagoons	No
Wastewater discharge/disposal	No
Storm water discharge/disposal	No
Oil water separators/clarifiers	No
Septic Systems/Cesspools	No
Wells (Drinking water, monitoring wells, agricultural/ irrigation wells, or process water wells)	No
Petroleum or natural gas pipelines or easements	No
Other	No

7.8 Neighboring Properties

PWGC performed a cursory inspection of the neighboring properties from the subject property and public right of ways. The neighboring properties are used for commercial purposes. Potential environmental concerns observed at neighboring properties included:

- Fill port observed on the sidewalk southeast of the subject property.

P.W. GROSSER CONSULTING, INC.
P.W. GROSSER CONSULTING ENGINEER & HYDROGEOLOGIST, P.C.
PHONE: 631.589.6353 PWGROSSER.COM 630 JOHNSON AVENUE, STE 7 BOHEMIA, NY 11716
LONG ISLAND • MANHATTAN • SARATOGA SPRINGS • SYRACUSE • SEATTLE • SHELTON

8.0 INTERVIEWS

8.1 Current Owner/Occupant

PWGC interviewed Bill, the broker for the property transaction. Bill did not have knowledge of environmental issues at the subject property; however, he did have some general information regarding the property. Information provided by Bill is summarized below and has been incorporated into this report where appropriate.

- Property is used for church parking and concession parking.
- Civilians would meet at the subject property to participate in "Park & Rides" for church activities.

8.2 Previous Environmental Reports

PWGC was not provided copies of previous environmental reports for the subject property.

8.3 Local Government Officials

Freedom of Information Act (FOIA) requests were sent to the United States Environmental Protection Agency Region 2 (USEPA), New York City Office of Environmental Remediation (NYCOER), New York City Department of Environmental Protection (NYCDEP), Fire Department of New York, and the New York State Department of Environmental Conservation Region 2 (NYSDEC).). Copies of FOIA requests are included in **Appendix I**.

Based upon the subject property history, interviews with government officials to obtain additional information are not warranted at this time.

9.0 CONDITIONS OUTSIDE THE SCOPE OF ASTM 1527-13

9.1 Wetland Delineation

Based on review of the EDR Radius Map Report, which includes State and Federal wetlands, it appears that State and/or Federal wetlands are not present on the subject property Based on review of the NYSDEC Environmental Resources Mapper, the subject property does not appear to be located within a wetlands checkzone.

Based on review of the EDR Radius Map Report, no State or Federal wetlands are located within a one-mile radius of the subject property.

9.2 Radon Risk Evaluation

Radon is a colorless, radioactive, inert gas formed by the decay of radium and may be present in soils and rocks containing granite, shale, phosphate, and pitchblende. The USEPA's “Map of Radon Zones for New York State,” September 1993 indicates that Kings County is not a radon risk area. The EDR report provides information from the New York State Department of Health radon survey which indicates that the average result for sites tested in Kings County is 0.750 Pico curies per liter (pCi/L) in the living area, which is less than the USEPA radon action level of 4 pCi/L, and 100% of sites tested in Kings County were less than the action level of 4 pCi/L in the living area.

9.3 Asbestos

PWGC performed a cursory visual inspection of the parking lot during site reconnaissance for potential asbestos containing material (ACM) and did not identify obvious potential ACM. However, regardless of the age of the building, ACM may be present in building products such as drywall, acoustic ceiling tiles, plaster, joint compound, roofing materials, waterproofing material, caulk, grout, flooring, mastics, thermal systems, and pipe wrap. A detailed asbestos survey should be performed by a qualified asbestos inspector in accordance with applicable federal, state, and local regulations prior to renovation or demolition of the building; please note that the asbestos inspection performed as part of this Phase I ESA does not meet that criteria.

9.4 Lead-Based Paint (LBP)

PWGC did not identify evidence of potential lead-based paint at the subject property; however, peeling paint was observed at a building located at the southwestern portion of the subject property. Based on the apparent age of the building, it is possible that lead-based paint is present.

9.5 Mold

PWGC did not visually observe significant sources of mold at the subject property during site reconnaissance.

9.6 Historic Fill

Given the location of the subject property within the five boroughs of New York City, there is a potential for historic fill material to be present beneath the subject property. Such material, if excavated (for the purpose of constructing a building, installing new footings, and/or utilities), will require special handling and disposal.

P.W. GROSSER CONSULTING, INC.
P.W. GROSSER CONSULTING ENGINEER & HYDROGEOLOGIST, P.C.
PHONE: 631.589.6353 PWGROSSER.COM 630 JOHNSON AVENUE, STE 7 BOHEMIA, NY 11716
LONG ISLAND • MANHATTAN • SARATOGA SPRINGS • SYRACUSE • SEATTLE • SHELTON

10.0 FINDINGS AND OPINIONS

Based upon reconnaissance of the subject and surrounding properties, interviews, and review of historical records and regulatory agency databases, the following potential RECs have been identified:

Onsite

- No issues identified.

Offsite

- Fill port observed south of subject property in front of Herkimer Lot (1541-1521 Herkimer Street, Brooklyn, NY).
- Gasoline tank present at properties west and southwest according to historical records.
- Nearby sites with industrial histories.

Potential RECs identified at the subject property were evaluated to determine whether items initially suspected to be RECs are in fact RECs. Evaluation of potential RECs are as follows:

- The adjacent sites that contain petroleum bulk storage and/or were historically utilized for industrial purposes are not identified in other environmental databases that indicate that a release has occurred. In addition, these sites are on the cross gradient and down gradient sides of the property, on the opposite side of street. In the event that a release did occur, it would be the responsibility of those property owners to remediate. Based on the information provided, these sites do not appear to represent a REC.

P.W. GROSSER CONSULTING, INC.
P.W. GROSSER CONSULTING ENGINEER & HYDROGEOLOGIST, P.C.
PHONE: 631.589.6353 PWGROSSER.COM 630 JOHNSON AVENUE, STE 7 BOHEMIA, NY 11716
LONG ISLAND • MANHATTAN • SARATOGA SPRINGS • SYRACUSE • SEATTLE • SHELTON

11.0 CONCLUSIONS AND RECOMMENDATIONS

PWGC has performed a Phase I ESA in conformance with the scope and limitations of ASTM Practice E1527-13 for the subject property. There were no exceptions to, or deletions from, this practice except as noted in Section 12.0 of this report. PWGC evaluated the findings associated with the subject property and identified no RECs, HRECs, or CRECs with respect to the subject property.

Based upon the lack of RECs, PWGC does not recommend a Phase II ESA at this time.

Although not a part of the ASTM E1527-13 scope, the following additional concerns associated with the subject property must be considered:

- Based on inspection of the subject property, it is possible that ACM or lead-based paint are present within the structure at the southwestern portion of the subject property. PWGC recommends that, prior to demolition or renovation of the building, a detailed asbestos and/or lead-based paint survey should be performed by a qualified asbestos/lead inspector in accordance with applicable federal, state, and local regulations prior to renovation or demolition of the building; please note that the asbestos/lead inspection performed as part of this Phase I ESA does not meet that criteria.

P.W. GROSSER CONSULTING, INC.
P.W. GROSSER CONSULTING ENGINEER & HYDROGEOLOGIST, P.C.
PHONE: 631.589.6353 PWGROSSER.COM 630 JOHNSON AVENUE, STE 7 BOHEMIA, NY 11716
LONG ISLAND • MANHATTAN • SARATOGA SPRINGS • SYRACUSE • SEATTLE • SHELTON

12.0 DEVIATIONS

This Phase I ESA was conducted in accordance with the scope and limitations of the ASTM Standard E 1527-13 (Standard Practices for Environmental Site Assessment: Phase I Environmental Site Assessment Process) and 40 CFR Part 312 (Standards and Practices for All Appropriate Inquiry; Final Rule). Excluding data gaps identified in Section 2.8 and additional services outlined in Section 9.0, there were no deviations or deletions from this practice.

P.W. GROSSER CONSULTING, INC.
P.W. GROSSER CONSULTING ENGINEER & HYDROGEOLOGIST, P.C.
PHONE: 631.589.6353 PWGROSSER.COM 630 JOHNSON AVENUE, STE 7 BOHEMIA, NY 11716
LONG ISLAND • MANHATTAN • SARATOGA SPRINGS • SYRACUSE • SEATTLE • SHELTON

13.0 REFERENCES

All Appropriate Inquiry, Final Rule, 40 CFR Part 312.

Standard practice for Environmental Site Assessments: Phase I Environmental Site Assessment Process, ASTM Standard E 1527-13.

P.W. GROSSER CONSULTING, INC.
P.W. GROSSER CONSULTING ENGINEER & HYDROGEOLOGIST, P.C.
PHONE: 631.589.6353 PWGROSSER.COM 630 JOHNSON AVENUE, STE 7 BOHEMIA, NY 11716
LONG ISLAND • MANHATTAN • SARATOGA SPRINGS • SYRACUSE • SEATTLE • SHELTON

14.0 SIGNATURE OF ENVIRONMENTAL PROFESSIONAL

I declare that, to the best of my professional knowledge and belief, I meet the definition of Environmental Professional as defined in Section 312.10 of 40 CFR 312. I have the specific qualifications based on education, training, and experience to assess a property of the nature, history, and setting of the subject property. I have developed and performed the all appropriate inquiries in conformance with the standards and practices set forth in 40 CFR 312.



Jennifer Lewis, PG
Senior Project Manager

Qualifications of the Environmental Professionals are included in **Appendix K.**

Report Completion Date: 7/21/2020

P.W. GROSSER CONSULTING, INC.
P.W. GROSSER CONSULTING ENGINEER & HYDROGEOLOGIST, P.C.
PHONE: 631.589.6353 PWGROSSER.COM 630 JOHNSON AVENUE, STE 7 BOHEMIA, NY 11716
LONG ISLAND • MANHATTAN • SARATOGA SPRINGS • SYRACUSE • SEATTLE • SHELTON

FIGURES

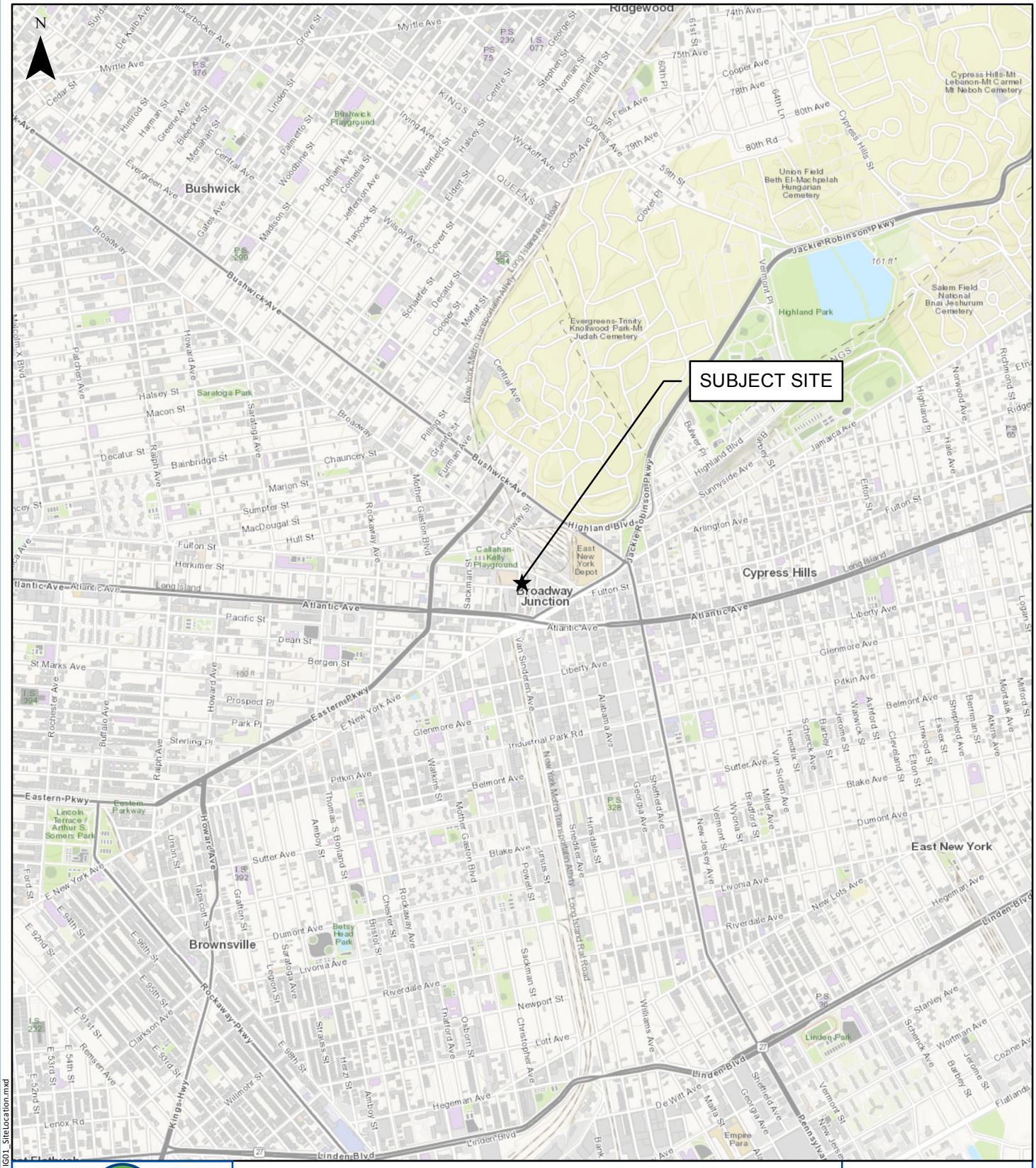

Document Path: W:\Projects\S-Z\TOT\2002\maps\FIG01_SiteLocation.mxd

PWGC
CLIENT DRIVEN SOLUTIONS
P.W. Grosser Consulting, Inc.
630 Johnson Ave., Suite 7
Bohemia, NY 11716
Ph: 631-589-6353 • Fax: 631-589-8705
pwgc.info@pwgrosser.com

SITE LOCATION

1519 Herkimer Street
Brooklyn, NY

Project:	TOT2002
Date:	7/15/2020
Designed by:	JL
Drawn by:	TS
Approved by:	JL
Figure No:	1



Document Path: W:\Projects\S-Z\TOT\2002\maps\FIG02_SitePlan.mxd

PWGC
CLIENT DRIVEN SOLUTIONS
P.W. Grosser Consulting, Inc.
630 Johnson Ave., Suite 7
Bohemia, NY 11716
Ph: 631-589-6353 • Fax: 631-589-8705
pwgc.info@pwgrosser.com

UNAUTHORIZED ALTERATION OR ADDITION TO THIS DRAWING AND RELATED DOCUMENTS IS A VIOLATION OF SEC. 7209 OF THE N.Y.S. EDUCATION LAW

DRAWING PREPARED FOR:

REVISION	DATE	INITIAL	COMMENTS

DRAWING INFORMATION:

Project:	TOT2002	Designed by:	JL
Date:	7/21/2020	Drawn by:	TS
Scale:	AS SHOWN	Approved by:	JL

SITE PLAN

1519 Herkimer Street
Brooklyn, NY

FIGURE NO:

2

APPENDIX A
SITE PHOTOGRAPHS



View of subject property, facing north.



View of building located at the southwest portion of the property, facing west. Peeling paint has been observed.

P.W. GROSSER CONSULTING, INC.
P.W. GROSSER CONSULTING ENGINEER & HYDROGEOLOGIST, P.C.
PHONE: 631.589.6353 PWGROSSER.COM 630 JOHNSON AVENUE, STE 7 BOHEMIA, NY 11716
LONG ISLAND • MANHATTAN • SARATOGA SPRINGS • SYRACUSE • SEATTLE • SHELTON



View of interior of building located at the southwest portion of the property, facing south. The ceiling of the building is viewed to have the insulation batts falling off. Paint peeling is also observed.



View of storage container at southwest portion of the property, facing west.

P.W. GROSSER CONSULTING, INC.
P.W. GROSSER CONSULTING ENGINEER & HYDROGEOLOGIST, P.C.
PHONE: 631.589.6353 PWGROSSER.COM 630 JOHNSON AVENUE, STE 7 BOHEMIA, NY 11716
LONG ISLAND • MANHATTAN • SARATOGA SPRINGS • SYRACUSE • SEATTLE • SHELTON



View of storage structure at the southeast portion of the property, facing east.



View of cleaning solutions located at the storage structure at the southeast portion of the property, facing south.

P.W. GROSSER CONSULTING, INC.
P.W. GROSSER CONSULTING ENGINEER & HYDROGEOLOGIST, P.C.
PHONE: 631.589.6353 PWGROSSER.COM 630 JOHNSON AVENUE, STE 7 BOHEMIA, NY 11716
LONG ISLAND • MANHATTAN • SARATOGA SPRINGS • SYRACUSE • SEATTLE • SHELTON



View of roofing patch material located at the storage structure at the southeast portion of the property, facing east. The container is approximately half full.



View of fire extinguisher located at the storage structure at the southeast portion of the property. The container is approximately half full.

P.W. GROSSER CONSULTING, INC.
P.W. GROSSER CONSULTING ENGINEER & HYDROGEOLOGIST, P.C.
PHONE: 631.589.6353
PWGROSSER.COM
630 JOHNSON AVENUE, STE 7
BOHEMIA, NY 11716
LONG ISLAND • MANHATTAN • SARATOGA SPRINGS • SYRACUSE • SEATTLE • SHELTON



View of broken asphalt/exposed soil located at the center of the property, facing south.



View of garbage and overgrown vegetation located at the northeast portion of the property, facing northeast.

P.W. GROSSER CONSULTING, INC.
P.W. GROSSER CONSULTING ENGINEER & HYDROGEOLOGIST, P.C.
PHONE: 631.589.6353 PWGROSSER.COM 630 JOHNSON AVENUE, STE 7 BOHEMIA, NY 11716
LONG ISLAND • MANHATTAN • SARATOGA SPRINGS • SYRACUSE • SEATTLE • SHELTON



View of asphalt patchwork located at the northeast portion of the property, facing north.



View of barrel of clean solution located at the north portion of the property, facing west. The barrel is empty of solution and has a small volume of rainwater accumulated inside.

P.W. GROSSER CONSULTING, INC.
P.W. GROSSER CONSULTING ENGINEER & HYDROGEOLOGIST, P.C.
PHONE: 631.589.6353
PWGROSSER.COM
630 JOHNSON AVENUE, STE 7
BOHEMIA, NY 11716
LONG ISLAND • MANHATTAN • SARATOGA SPRINGS • SYRACUSE • SEATTLE • SHELTON



View of gas cylinder at the north portion of the property, facing north. The cylinder has rust accumulation.



View of overgrown vegetation west of the subject property, facing north.

P.W. GROSSER CONSULTING, INC.
P.W. GROSSER CONSULTING ENGINEER & HYDROGEOLOGIST, P.C.
PHONE: 631.589.6353 PWGROSSER.COM 630 JOHNSON AVENUE, STE 7 BOHEMIA, NY 11716
LONG ISLAND • MANHATTAN • SARATOGA SPRINGS • SYRACUSE • SEATTLE • SHELTON



View of nursery/school located west of the subject property, facing southwest.



View of parking lot located north of subject property, facing northeast. Subway tracks are above the parking lot.

P.W. GROSSER CONSULTING, INC.
P.W. GROSSER CONSULTING ENGINEER & HYDROGEOLOGIST, P.C.
PHONE: 631.589.6353 PWGROSSER.COM 630 JOHNSON AVENUE, STE 7 BOHEMIA, NY 11716
LONG ISLAND • MANHATTAN • SARATOGA SPRINGS • SYRACUSE • SEATTLE • SHELTON



View of parking lot located east of subject property, facing east.



View of sidewalk south of subject property, facing east. A parking lot can be seen to the right of the photo and a fill port was observed on the sidewalk.

P.W. GROSSER CONSULTING, INC.
P.W. GROSSER CONSULTING ENGINEER & HYDROGEOLOGIST, P.C.
PHONE: 631.589.6353 PWGROSSER.COM 630 JOHNSON AVENUE, STE 7 BOHEMIA, NY 11716
LONG ISLAND • MANHATTAN • SARATOGA SPRINGS • SYRACUSE • SEATTLE • SHELTON



View of church located south of the subject property, facing northeast.

P.W. GROSSER CONSULTING, INC.
P.W. GROSSER CONSULTING ENGINEER & HYDROGEOLOGIST, P.C.
PHONE: 631.589.6353
PWGROSSER.COM
630 JOHNSON AVENUE, STE 7
BOHEMIA, NY 11716
LONG ISLAND • MANHATTAN • SARATOGA SPRINGS • SYRACUSE • SEATTLE • SHELTON

APPENDIX B
SANBORN MAPS

TOT2002

1519 Herkimer Street

Brooklyn, NY 11207

Inquiry Number: 6117096.3

July 10, 2020

Certified Sanborn® Map Report

6 Armstrong Road, 4th floor
Shelton, CT 06484
Toll Free: 800.352.0050
www.edrnet.com

Certified Sanborn® Map Report

07/10/20

Site Name:

TOT2002
1519 Herkimer Street
Brooklyn, NY 11207
EDR Inquiry # 6117096.3

Client Name:

P.W. Grosser Consulting
630 Johnson Ave
Bohemia, NY 11550
Contact: Jennifer Lewis

The Sanborn Library has been searched by EDR and maps covering the target property location as provided by P.W. Grosser Consulting were identified for the years listed below. The Sanborn Library is the largest, most complete collection of fire insurance maps. The collection includes maps from Sanborn, Bromley, Perris & Browne, Hopkins, Barlow, and others. Only Environmental Data Resources Inc. (EDR) is authorized to grant rights for commercial reproduction of maps by the Sanborn Library LLC, the copyright holder for the collection. Results can be authenticated by visiting www.edrnet.com/sanborn.

The Sanborn Library is continually enhanced with newly identified map archives. This report accesses all maps in the collection as of the day this report was generated.

Certified Sanborn Results:

Certification # 3A29-4D02-83FD

PO # TOT2002

Project TOT2002

Maps Provided:

2007	1994	1980	1888
2006	1993	1979	
2005	1992	1978	
2004	1991	1965	
2003	1989	1963	
2002	1988	1951	
2001	1987	1932	
1995	1982	1908	

Sanborn® Library search results

Certification #: 3A29-4D02-83FD

The Sanborn Library includes more than 1.2 million fire insurance maps from Sanborn, Bromley, Perris & Browne, Hopkins, Barlow and others which track historical property usage in approximately 12,000 American cities and towns. Collections searched:

- ☑ Library of Congress
- ☑ University Publications of America
- ☑ EDR Private Collection

The Sanborn Library LLC Since 1866™

Limited Permission To Make Copies

P.W. Grosser Consulting (the client) is permitted to make up to FIVE photocopies of this Sanborn Map transmittal and each fire insurance map accompanying this report solely for the limited use of its customer. No one other than the client is authorized to make copies. Upon request made directly to an EDR Account Executive, the client may be permitted to make a limited number of additional photocopies. This permission is conditioned upon compliance by the client, its customer and their agents with EDR's copyright policy; a copy of which is available upon request.

Disclaimer - Copyright and Trademark Notice

This Report contains certain information obtained from a variety of public and other sources reasonably available to Environmental Data Resources, Inc. It cannot be concluded from this Report that coverage information for the target and surrounding properties does not exist from other sources. NO WARRANTY EXPRESSED OR IMPLIED, IS MADE WHATSOEVER IN CONNECTION WITH THIS REPORT. ENVIRONMENTAL DATA RESOURCES, INC. SPECIFICALLY DISCLAIMS THE MAKING OF ANY SUCH WARRANTIES, INCLUDING WITHOUT LIMITATION, MERCHANTABILITY OR FITNESS FOR A PARTICULAR USE OR PURPOSE. ALL RISK IS ASSUMED BY THE USER. IN NO EVENT SHALL ENVIRONMENTAL DATA RESOURCES, INC. BE LIABLE TO ANYONE, WHETHER ARISING OUT OF ERRORS OR OMISSIONS, NEGLIGENCE, ACCIDENT OR ANY OTHER CAUSE, FOR ANY LOSS OF DAMAGE, INCLUDING, WITHOUT LIMITATION, SPECIAL, INCIDENTAL, CONSEQUENTIAL, OR EXEMPLARY DAMAGES. ANY LIABILITY ON THE PART OF ENVIRONMENTAL DATA RESOURCES, INC. IS STRICTLY LIMITED TO A REFUND OF THE AMOUNT PAID FOR THIS REPORT. Purchaser accepts this Report "AS IS". Any analyses, estimates, ratings, environmental risk levels or risk codes provided in this Report are provided for illustrative purposes only, and are not intended to provide, nor should they be interpreted as providing any facts regarding, or prediction or forecast of, any environmental risk for any property. Only a Phase I Environmental Site Assessment performed by an environmental professional can provide information regarding the environmental risk for any property. Additionally, the information provided in this Report is not to be construed as legal advice.

Copyright 2020 by Environmental Data Resources, Inc. All rights reserved. Reproduction in any media or format, in whole or in part, of any report or map of Environmental Data Resources, Inc., or its affiliates, is prohibited without prior written permission.

EDR and its logos (including Sanborn and Sanborn Map) are trademarks of Environmental Data Resources, Inc. or its affiliates. All other trademarks used herein are the property of their respective owners.

Sanborn Sheet Key

This Certified Sanborn Map Report is based upon the following Sanborn Fire Insurance map sheets.

2007 Source Sheets

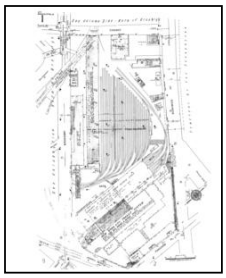
Volume 16, Sheet 1
2007

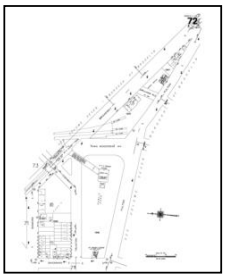
Volume 5, Sheet 72
2007


Volume 7, Sheet 12
2007


Volume 7, Sheet 13
2007

2006 Source Sheets

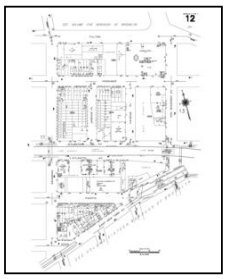
Volume 7, Sheet 12
2006


Volume 7, Sheet 13
2006

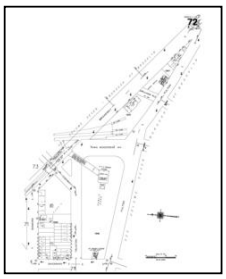
Volume 5, Sheet 72
2006

2005 Source Sheets

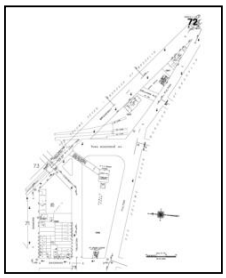
Volume 5, Sheet 72
2005

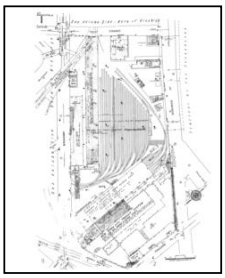
Volume 16, Sheet 1
2005

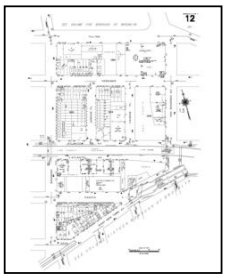
Volume 7, Sheet 12
2005


Volume 7, Sheet 13
2005

2004 Source Sheets


Volume 7, Sheet 12
2004


Volume 7, Sheet 13
2004

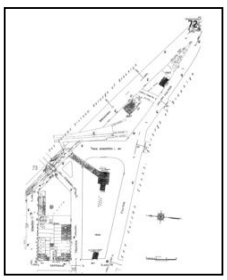
Volume 5, Sheet 72
2004

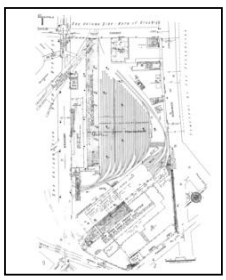
Volume 16, Sheet 1
2004

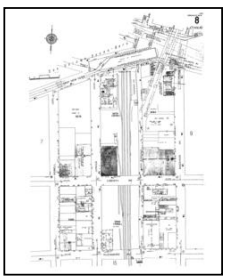
Volume 16, Sheet 8
2004

Sanborn Sheet Key

This Certified Sanborn Map Report is based upon the following Sanborn Fire Insurance map sheets.

2003 Source Sheets

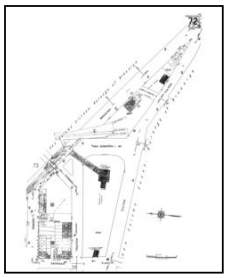

Volume 5, Sheet 72
2003



Volume 7, Sheet 12
2003



Volume 7, Sheet 13
2003

2002 Source Sheets



Volume 7, Sheet 12
2002



Volume 7, Sheet 13
2002

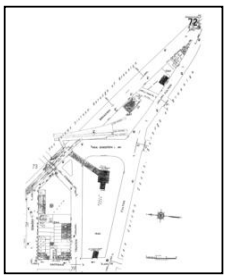

Volume 5, Sheet 72
2002

2001 Source Sheets

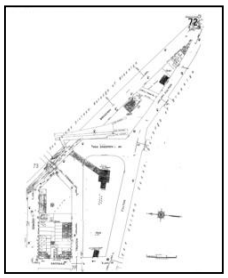

Volume 5, Sheet 72
2001

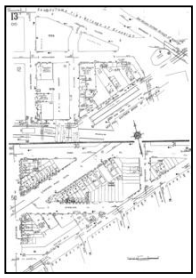

Volume 7, Sheet 13
2001



Volume 7, Sheet 12
2001

1995 Source Sheets

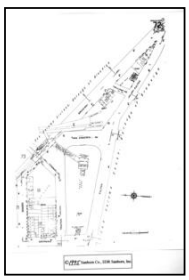

Volume 5, Sheet 72
1995-Nov

Sanborn Sheet Key

This Certified Sanborn Map Report is based upon the following Sanborn Fire Insurance map sheets.

1995 Source Sheets



Volume 5, Sheet 72
1995-Jan



Volume 16, Sheet 1
1995



Volume 16, Sheet 8
1995



Volume 16, Sheet 9
1995



Volume 7, Sheet 12
1995



Volume 7, Sheet 13
1995

1994 Source Sheets



Volume 7, Sheet 12
1994



Volume 7, Sheet 13
1994



Volume 16, Sheet 1
1994

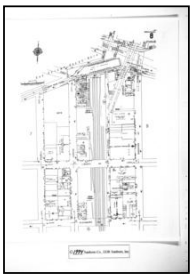

Volume 16, Sheet 8
1994

1993 Source Sheets

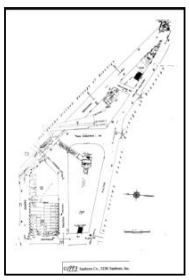

Volume 5, Sheet 72
1993



Volume 7, Sheet 12
1993



Volume 7, Sheet 13
1993

Sanborn Sheet Key

This Certified Sanborn Map Report is based upon the following Sanborn Fire Insurance map sheets.

1992 Source Sheets


Volume 7, Sheet 12
1992


Volume 7, Sheet 13
1992

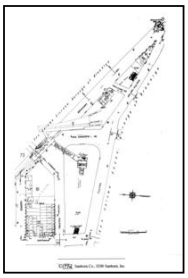
Volume 5, Sheet 72
1992


Volume 16, Sheet 1
1992

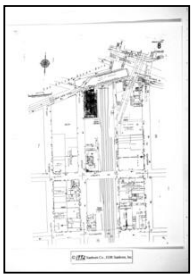
Volume 16, Sheet 8
1992

1991 Source Sheets


Volume 16, Sheet 1
1991


Volume 16, Sheet 8
1991

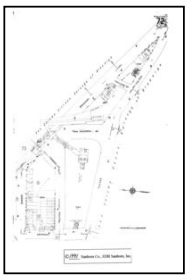
Volume 5, Sheet 72
1991


Volume 7, Sheet 12
1991


Volume 7, Sheet 13
1991

1989 Source Sheets


Volume 7, Sheet 12
1989


Volume 7, Sheet 13
1989


Volume 16, Sheet 1
1989


Volume 16, Sheet 8
1989

1988 Source Sheets

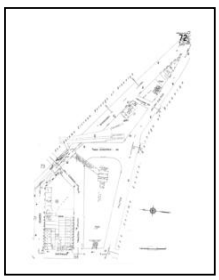
Volume 5, Sheet 72
1988


Volume 7, Sheet 12
1988

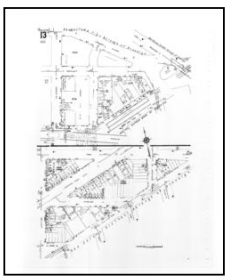
Volume 7, Sheet 13
1988

Sanborn Sheet Key

This Certified Sanborn Map Report is based upon the following Sanborn Fire Insurance map sheets.

1987 Source Sheets

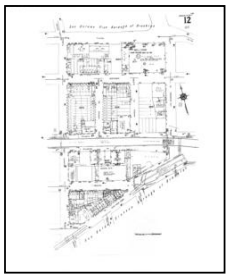

Volume 7, Sheet 12
1987



Volume 7, Sheet 13
1987

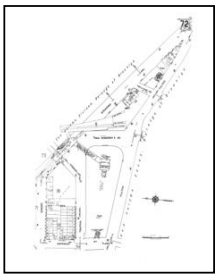

Volume 5, Sheet 72
1987

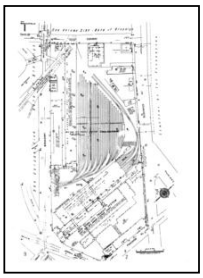

Volume 16, Sheet 1
1987

1982 Source Sheets

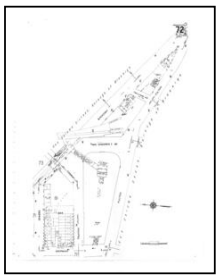

Volume 5, Sheet 72
1982

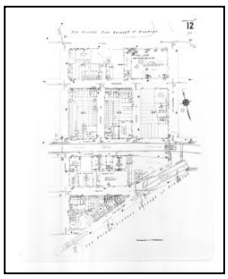

Volume 7, Sheet 12
1982



Volume 7, Sheet 13
1982

1980 Source Sheets



Volume 7, Sheet 12
1980



Volume 7, Sheet 13
1980



Volume 5, Sheet 72
1980

1979 Source Sheets



Volume 7, Sheet 12
1979



Volume 7, Sheet 13
1979

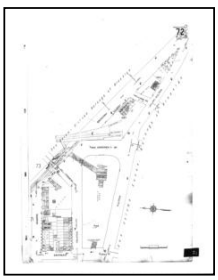

Volume 5, Sheet 72
1979

Sanborn Sheet Key

This Certified Sanborn Map Report is based upon the following Sanborn Fire Insurance map sheets.

1978 Source Sheets


Volume 7, Sheet 12
1978


Volume 7, Sheet 13
1978


Volume 5, Sheet 72
1978

1965 Source Sheets


Volume 5, Sheet 72
1965


Volume 7, Sheet 12
1965


Volume 7, Sheet 13
1965

1963 Source Sheets


Volume 7, Sheet 12
1963


Volume 7, Sheet 13
1963

1951 Source Sheets


Volume 7, Sheet 12
1951


Volume 7, Sheet 13
1951


Volume 5, Sheet 72
1951

Sanborn Sheet Key

This Certified Sanborn Map Report is based upon the following Sanborn Fire Insurance map sheets.

1932 Source Sheets

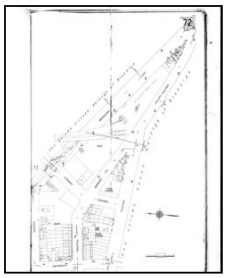
Volume 5, Sheet 72
1932


Volume 7, Sheet 12
1932


Volume 7, Sheet 13
1932

1908 Source Sheets

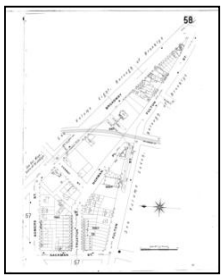
Volume 5, Sheet 58
1908


Volume 7, Sheet 21
1908

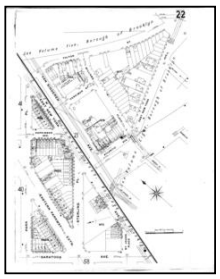
Volume 7, Sheet 22
1908

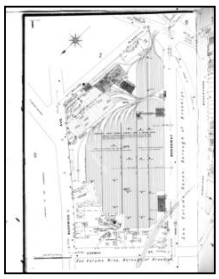
Volume 8, Sheet 1
1908

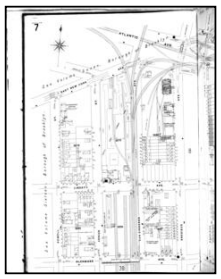
Volume 8, Sheet 7
1908

1888 Source Sheets

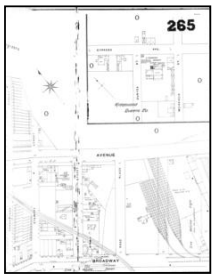

Volume 9, Sheet 265
1888

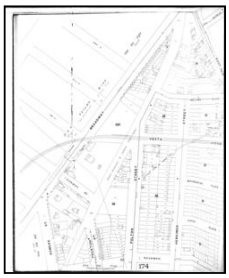
Volume 7, Sheet 175
1888



Volume 7, Sheet 175
1888

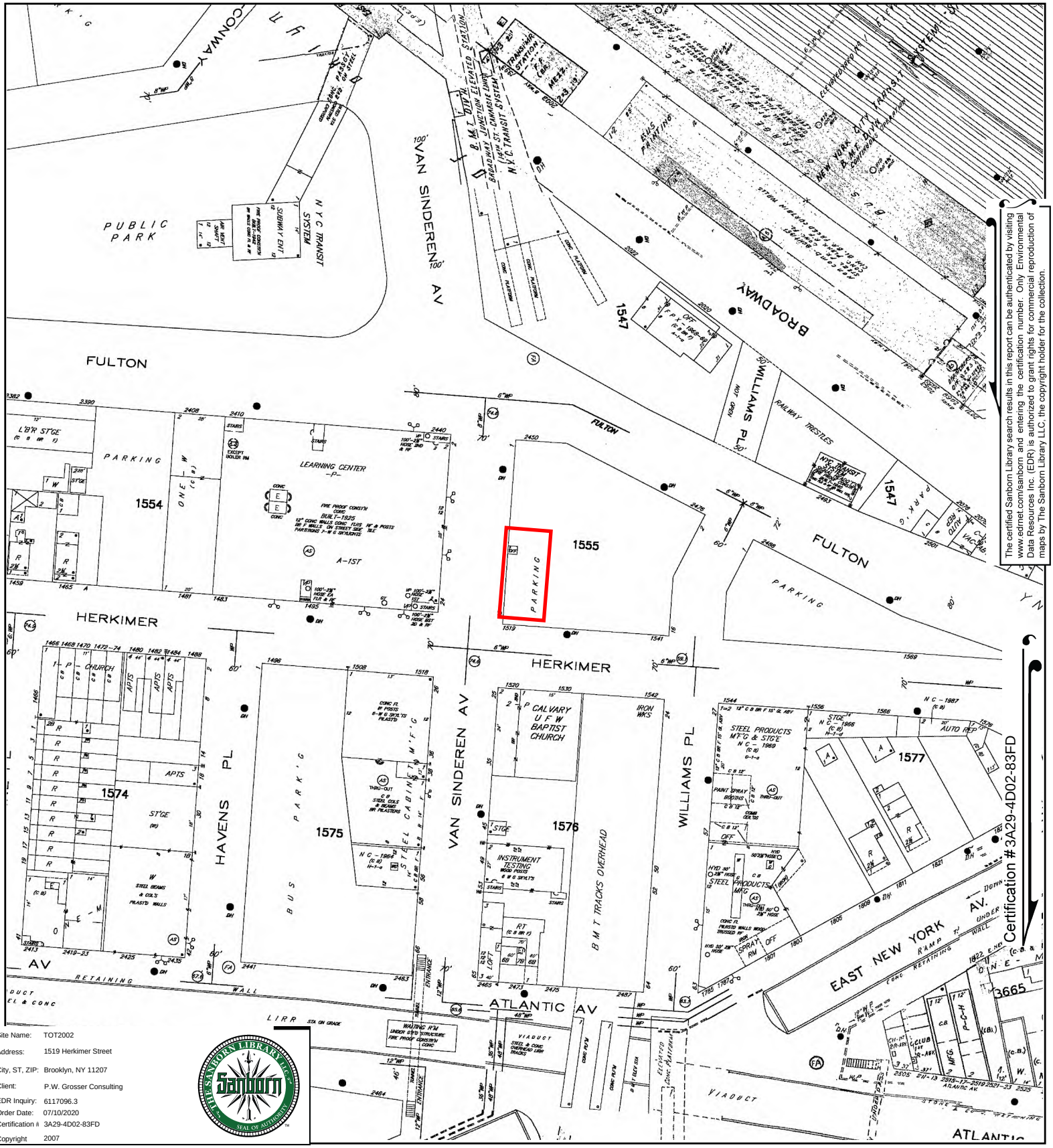

The certified Sanborn Library search results in this report can be authenticated by visiting www.edrnet.com/sanborn and entering the certification number. Only Environmental Data Resources Inc. (EDR) is authorized to grant rights for commercial reproduction of maps by The Sanborn Library LLC, the copyright holder for the collection.

Site Name:	TOT2002
Address:	1519 Herkimer Street
City, ST, ZIP:	Brooklyn, NY 11207
Client:	P.W. Grosser Consulting
EDR Inquiry:	6117096.3
Order Date:	07/10/2020
Certification #:	3A29-4D02-83FD
Copyright	2007

This Certified Sanborn Map combines the following sheets.
Outlined areas indicate map sheets within the collection.



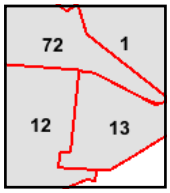

Volume 7, Sheet 13
Volume 7, Sheet 12
Volume 5, Sheet 72
Volume 16, Sheet 1

0 Feet 150 300 600

N

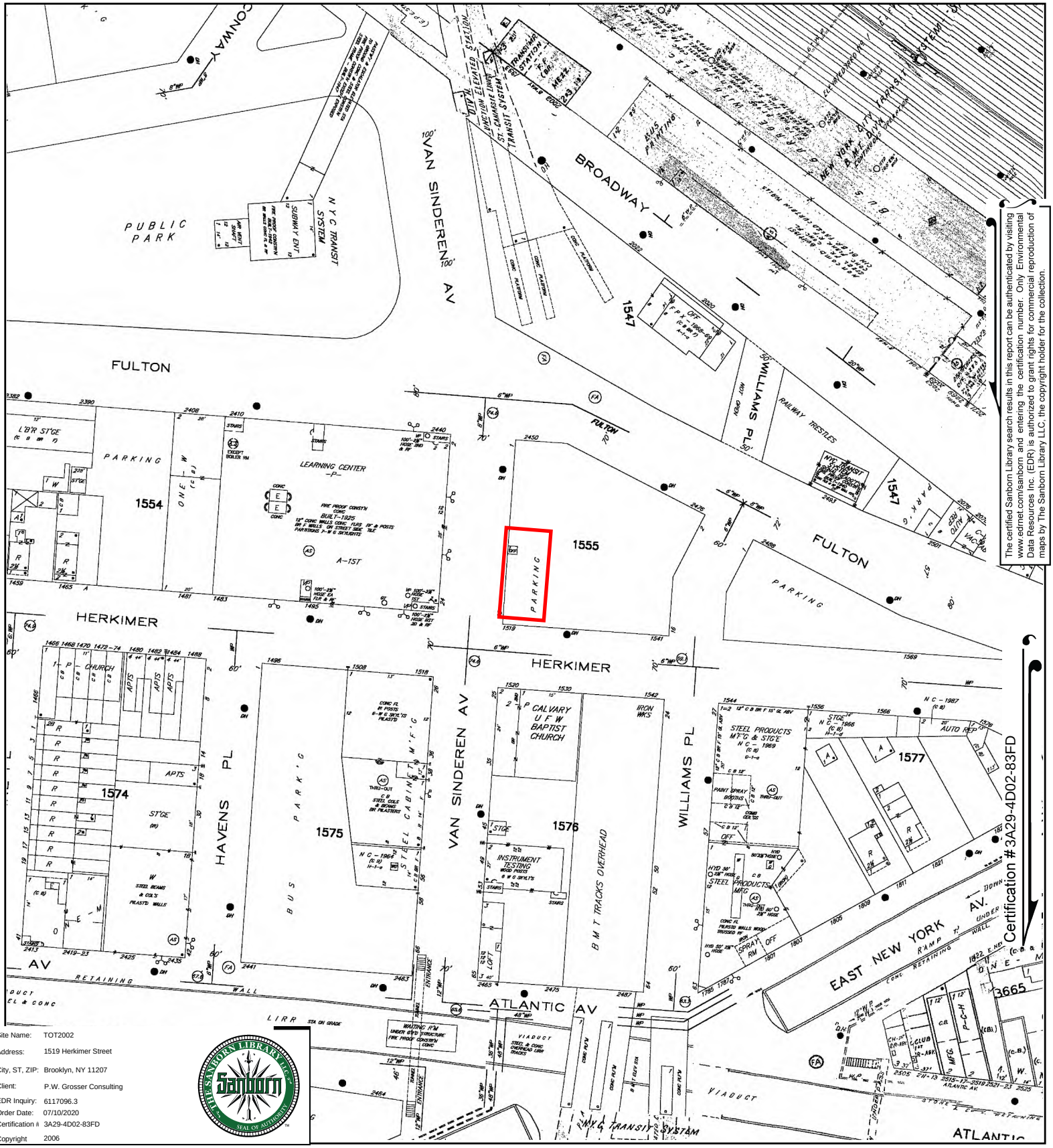

The certified Sanborn Library search results in this report can be authenticated by visiting www.edrnet.com/sanborn and entering the certification number. Only Environmental Data Resources Inc. (EDR) is authorized to grant rights for commercial reproduction of maps by The Sanborn Library LLC, the copyright holder for the collection.

Site Name:	TOT2002
Address:	1519 Herkimer Street
City, ST, ZIP:	Brooklyn, NY 11207
Client:	P.W. Grosser Consulting
EDR Inquiry:	6117096.3
Order Date:	07/10/2020
Certification #:	3A29-4D02-83FD
Copyright	2006

This Certified Sanborn Map combines the following sheets.
Outlined areas indicate map sheets within the collection.



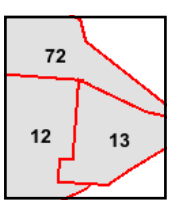

Volume 5, Sheet 72
Volume 7, Sheet 13
Volume 7, Sheet 12

0 Feet 150 300 600

N

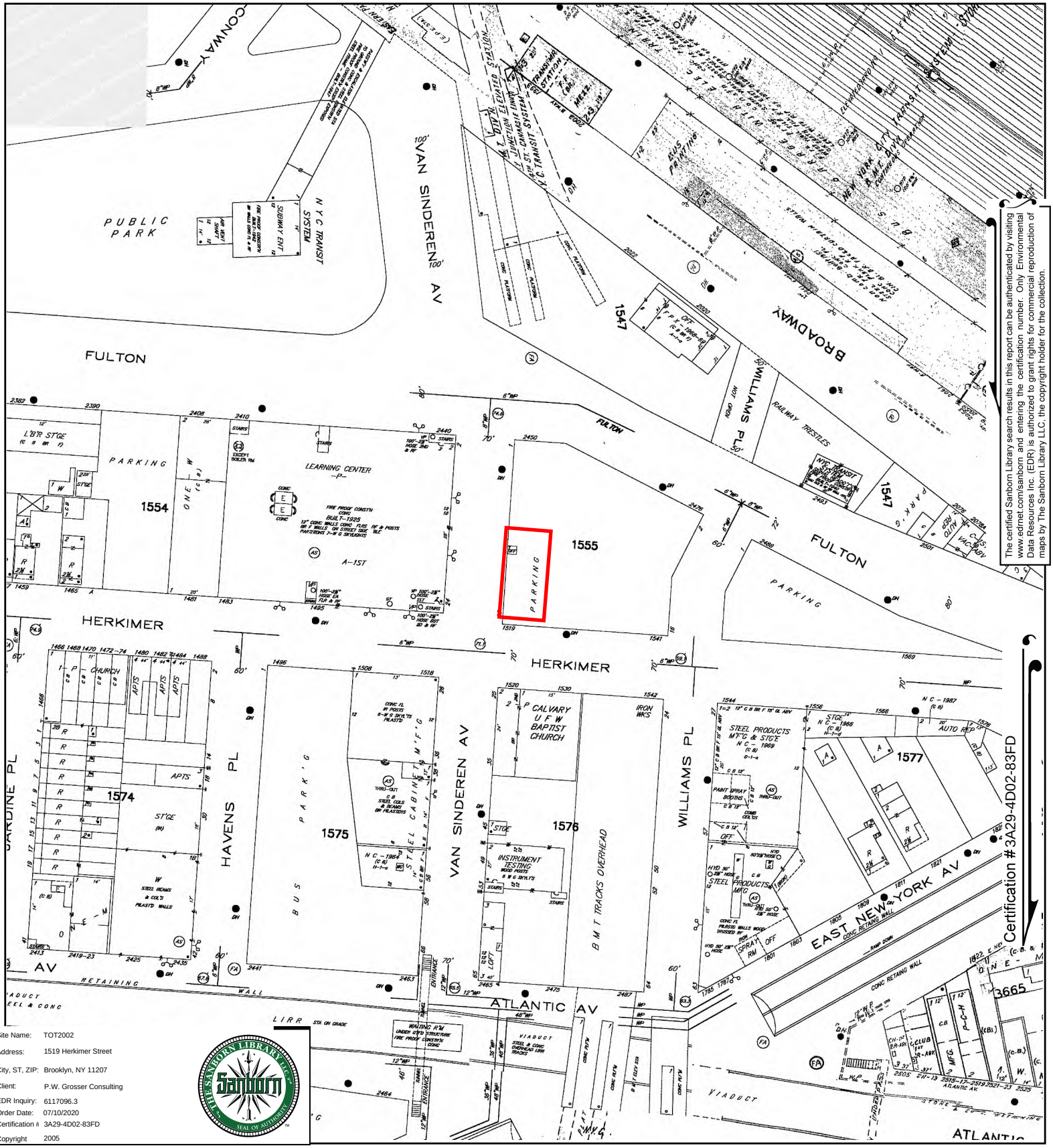

The certified Sanborn Library search results in this report can be authenticated by visiting www.edrnet.com/sanborn and entering the certification number. Only Environmental Data Resources Inc. (EDR) is authorized to grant rights for commercial reproduction of maps by The Sanborn Library LLC, the copyright holder for the collection.

Site Name:	TOT2002
Address:	1519 Herkimer Street
City, ST, ZIP:	Brooklyn, NY 11207
Client:	P.W. Grosser Consulting
EDR Inquiry:	6117096.3
Order Date:	07/10/2020
Certification #:	3A29-4D02-83FD
Copyright	2005

This Certified Sanborn Map combines the following sheets.
Outlined areas indicate map sheets within the collection.

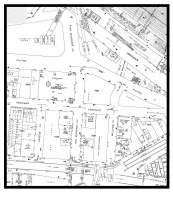

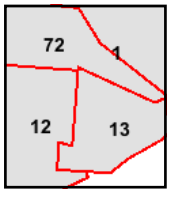

Volume 7, Sheet 13
Volume 7, Sheet 12
Volume 16, Sheet 1
Volume 5, Sheet 72

0 Feet 150 300 600

N

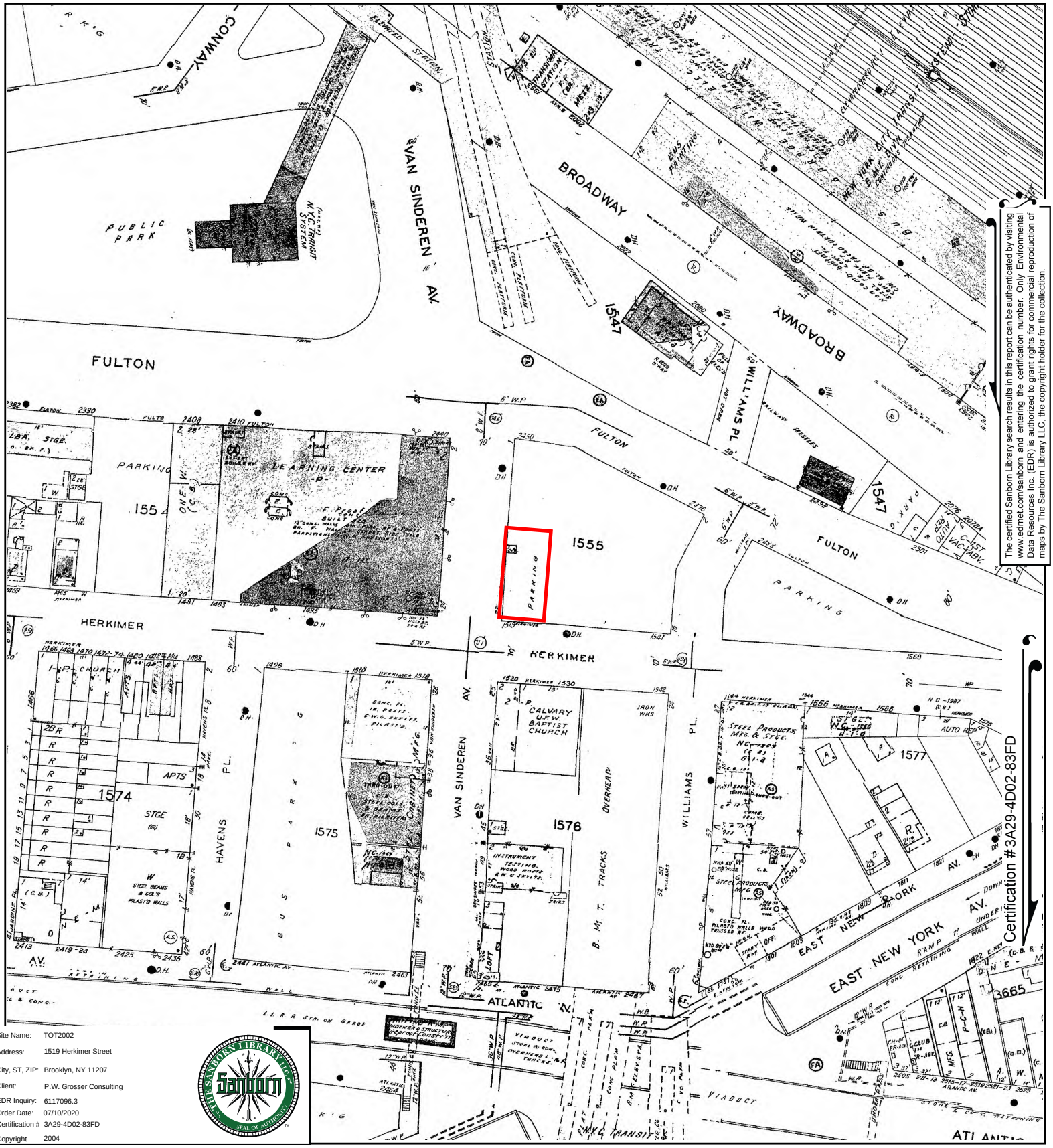

The certified Sanborn Library search results in this report can be authenticated by visiting www.edrnet.com/sanborn and entering the certification number. Only Environmental Data Resources Inc. (EDR) is authorized to grant rights for commercial reproduction of maps by The Sanborn Library LLC, the copyright holder for the collection.

Site Name:	TOT2002
Address:	1519 Herkimer Street
City, ST, ZIP:	Brooklyn, NY 11207
Client:	P.W. Grosser Consulting
EDR Inquiry:	6117096.3
Order Date:	07/10/2020
Certification #:	3A29-4D02-83FD
Copyright	2004

This Certified Sanborn Map combines the following sheets.
Outlined areas indicate map sheets within the collection.

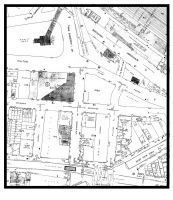

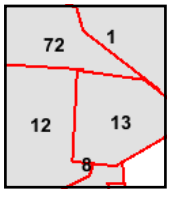

Volume 16, Sheet 8
Volume 16, Sheet 1
Volume 5, Sheet 72
Volume 7, Sheet 13
Volume 7, Sheet 12

0 Feet 150 300 600

N

Certified Sanborn® Map

2003

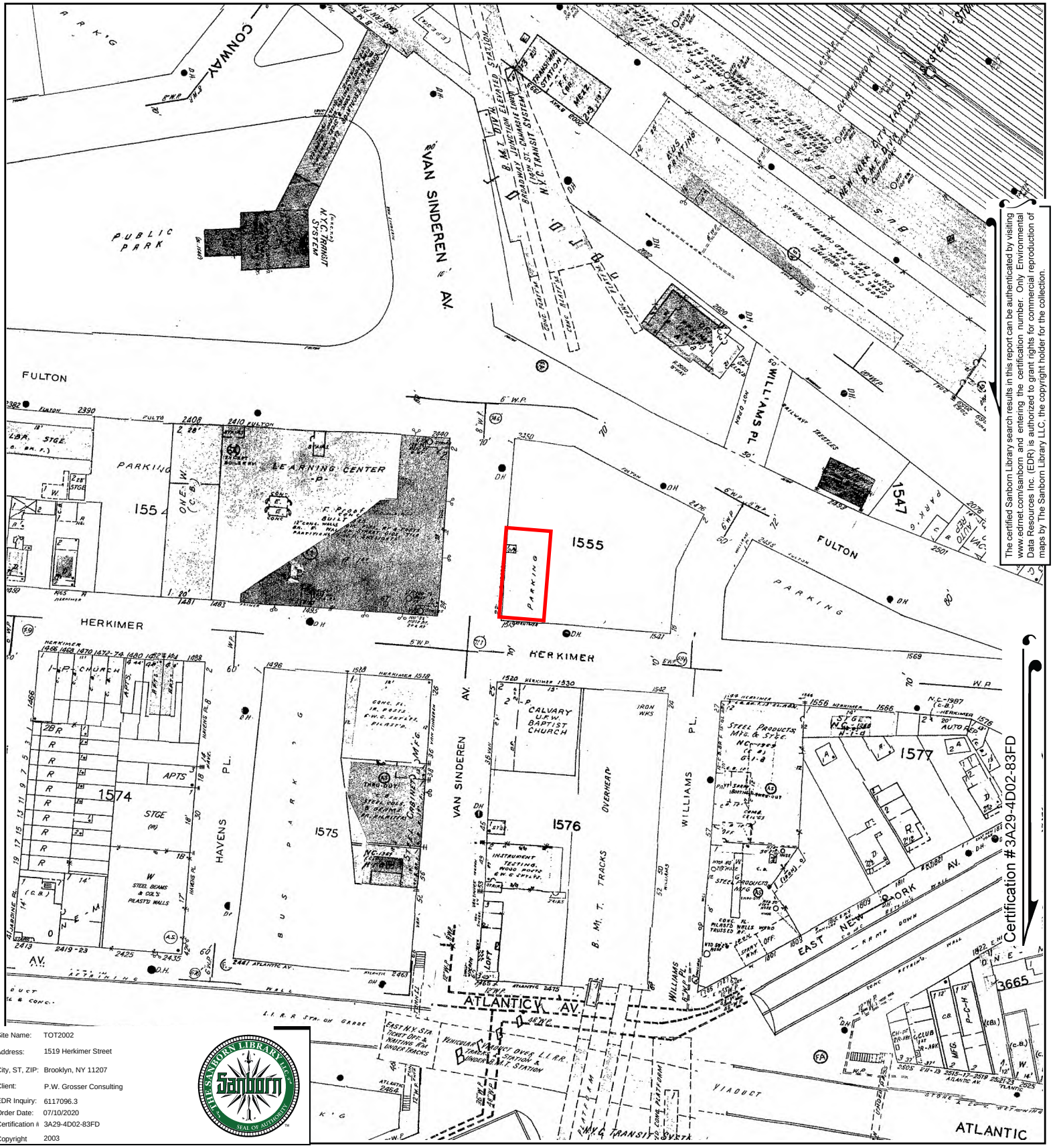

Certification #3A29-4D02-83FD

The certified Sanborn Library search results in this report can be authenticated by visiting www.edrnet.com/sanborn and entering the certification number. Only Environmental Data Resources Inc. (EDR) is authorized to grant rights for commercial reproduction of maps by The Sanborn Library LLC, the copyright holder for the collection.

Site Name:	TOT2002
Address:	1519 Herkimer Street
City, ST, ZIP:	Brooklyn, NY 11207
Client:	P.W. Grosser Consulting
EDR Inquiry:	6117096.3
Order Date:	07/10/2020
Certification #:	3A29-4D02-83FD
Copyright	2003

This Certified Sanborn Map combines the following sheets.
Outlined areas indicate map sheets within the collection.



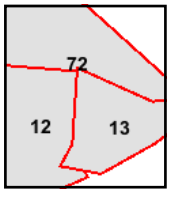

Volume 7, Sheet 13
Volume 7, Sheet 12
Volume 5, Sheet 72

0 Feet 150 300 600

N

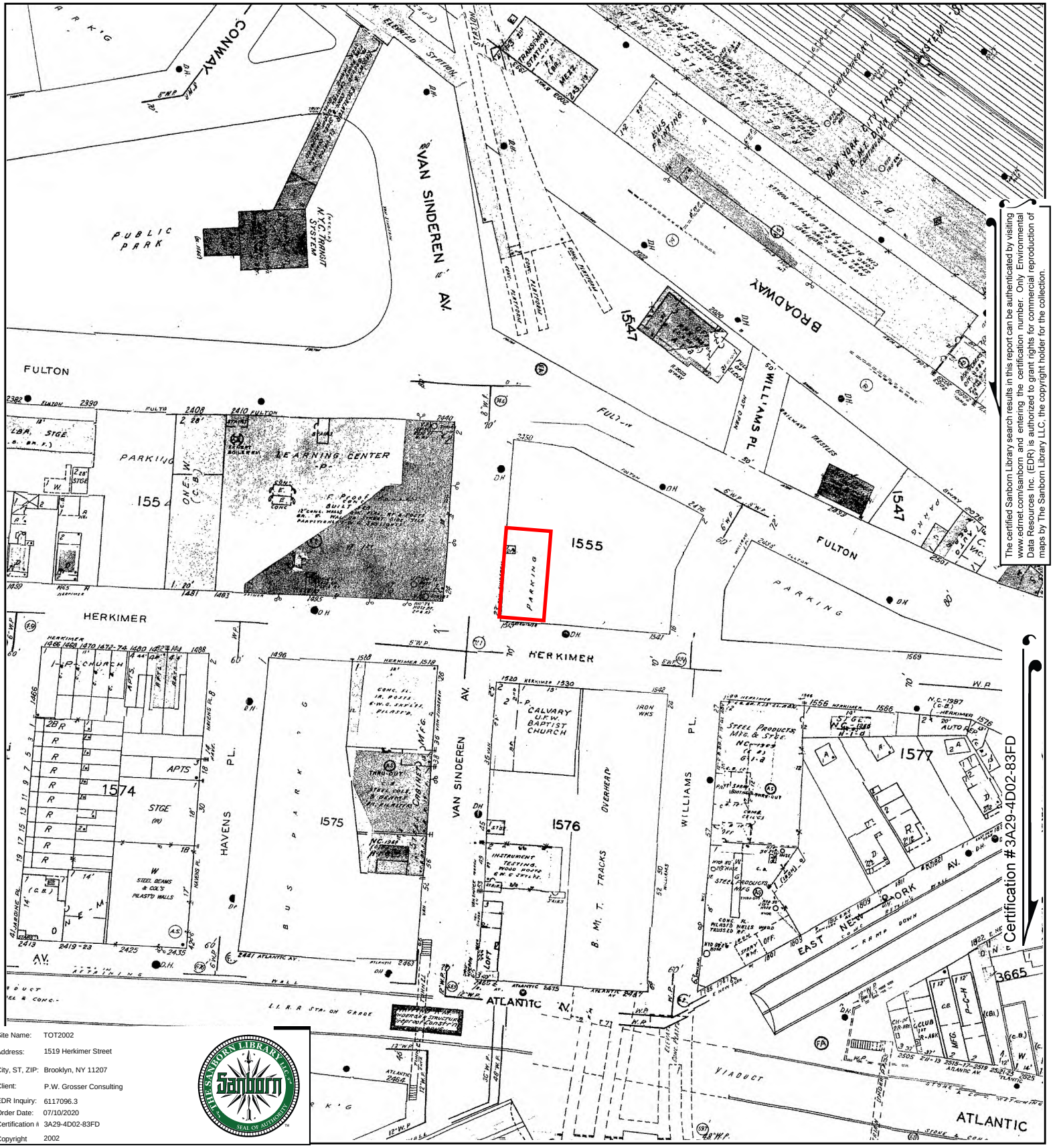

The certified Sanborn Library search results in this report can be authenticated by visiting www.edrnet.com/sanborn and entering the certification number. Only Environmental Data Resources Inc. (EDR) is authorized to grant rights for commercial reproduction of maps by The Sanborn Library LLC, the copyright holder for the collection.

Certification #3A29-4D02-83FD

Site Name:	TOT2002
Address:	1519 Herkimer Street
City, ST, ZIP:	Brooklyn, NY 11207
Client:	P.W. Grosser Consulting
EDR Inquiry:	6117096.3
Order Date:	07/10/2020
Certification #	3A29-4D02-83FD
Copyright	2002

This Certified Sanborn Map combines the following sheets.
Outlined areas indicate map sheets within the collection.



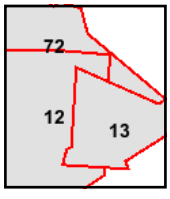

Volume 5, Sheet 72
Volume 7, Sheet 13
Volume 7, Sheet 12

0 Feet 150 300 600

N

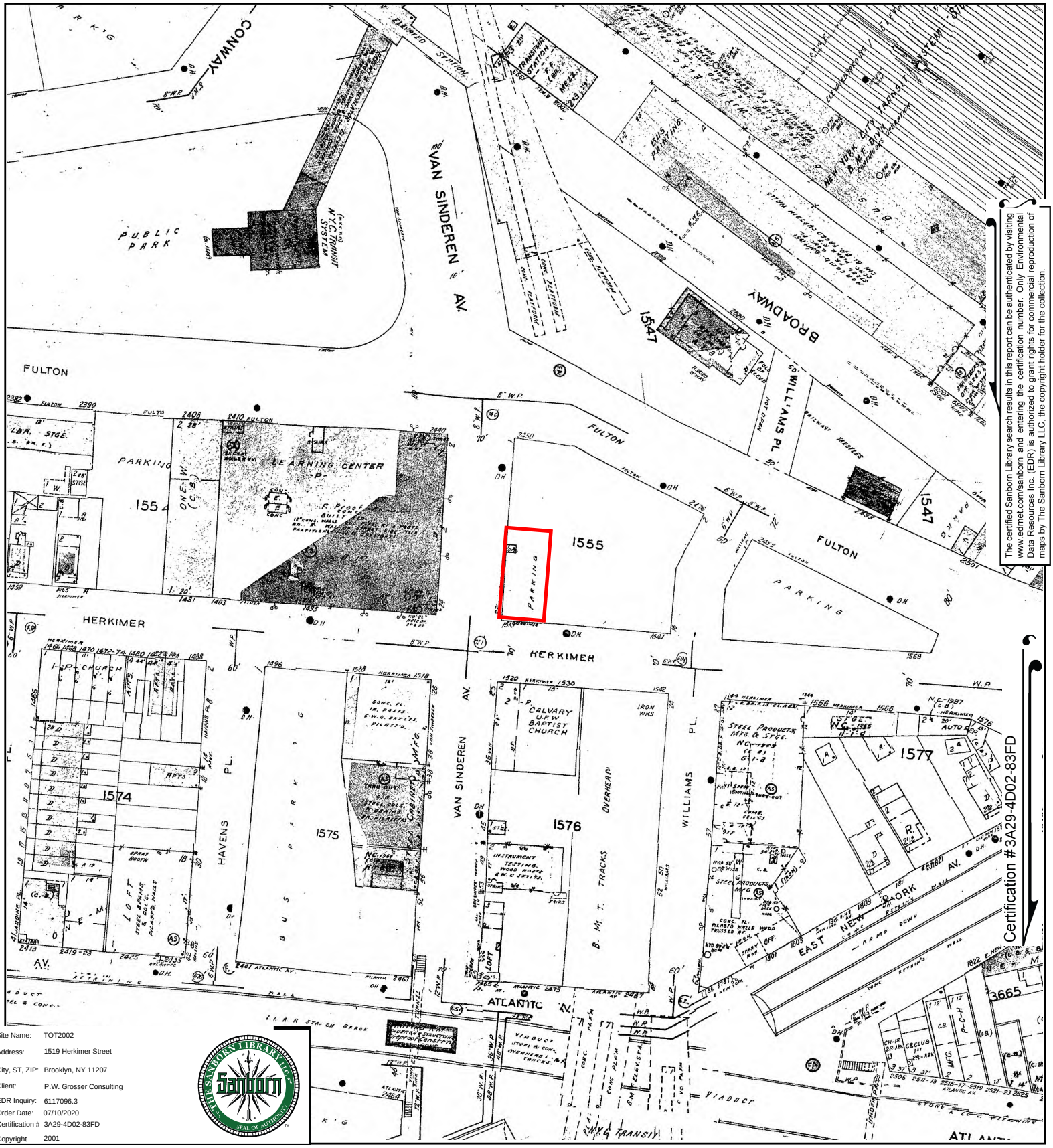

The certified Sanborn Library search results in this report can be authenticated by visiting www.edrnet.com/sanborn and entering the certification number. Only Environmental Data Resources Inc. (EDR) is authorized to grant rights for commercial reproduction of maps by The Sanborn Library LLC, the copyright holder for the collection.

Site Name:	TOT2002
Address:	1519 Herkimer Street
City, ST, ZIP:	Brooklyn, NY 11207
Client:	P.W. Grosser Consulting
EDR Inquiry:	6117096.3
Order Date:	07/10/2020
Certification #	3A29-4D02-83FD
Copyright	2001

This Certified Sanborn Map combines the following sheets.
Outlined areas indicate map sheets within the collection.

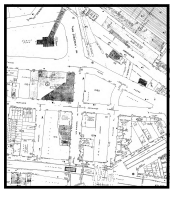

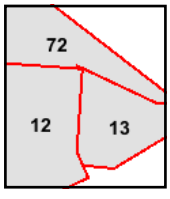

Volume 7, Sheet 12
Volume 7, Sheet 13
Volume 5, Sheet 72

0 Feet 150 300 600

N

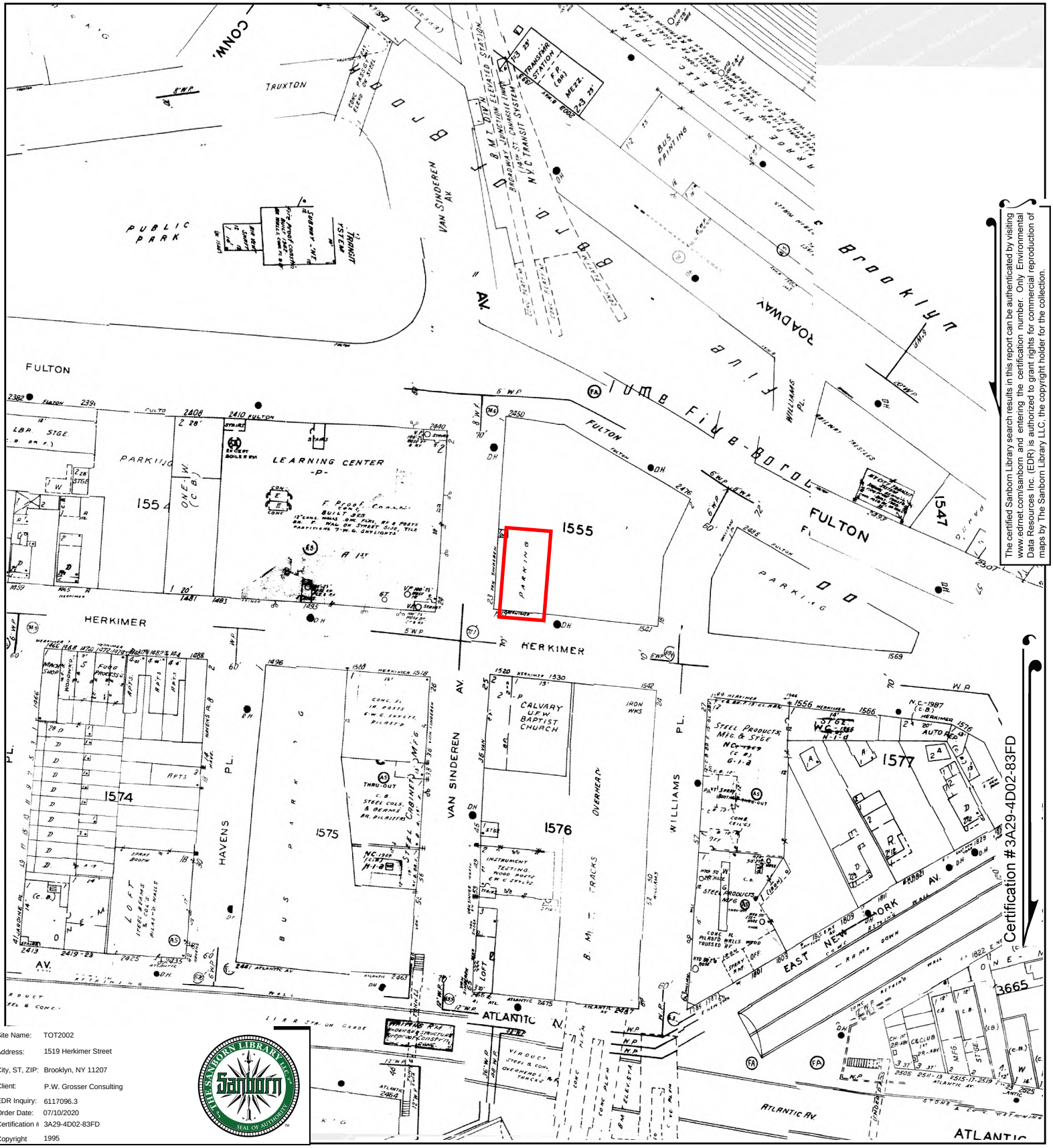

The certified Sanborn Library search results in this report can be authenticated by visiting www.edrnet.com/sanborn and entering the certification number. Only Environmental Data Resources Inc. (EDR) is authorized to grant rights for commercial reproduction of maps by The Sanborn Library LLC, the copyright holder for the collection.

Site Name:	TOT2002
Address:	1519 Herkimer Street
City, ST, ZIP:	Brooklyn, NY 11207
Client:	P.W. Grosser Consulting
EDR Inquiry:	6117096.3
Order Date:	07/10/2020
Certification #:	3A29-4D02-83FD
Copyright	1995

This Certified Sanborn Map combines the following sheets.
Outlined areas indicate map sheets within the collection.



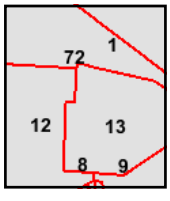

Volume 7, Sheet 13
Volume 7, Sheet 12
Volume 16, Sheet 9
Volume 16, Sheet 8
Volume 16, Sheet 1
Volume 5, Sheet 72
Volume 5, Sheet 72

0 Feet 150 300 600

N

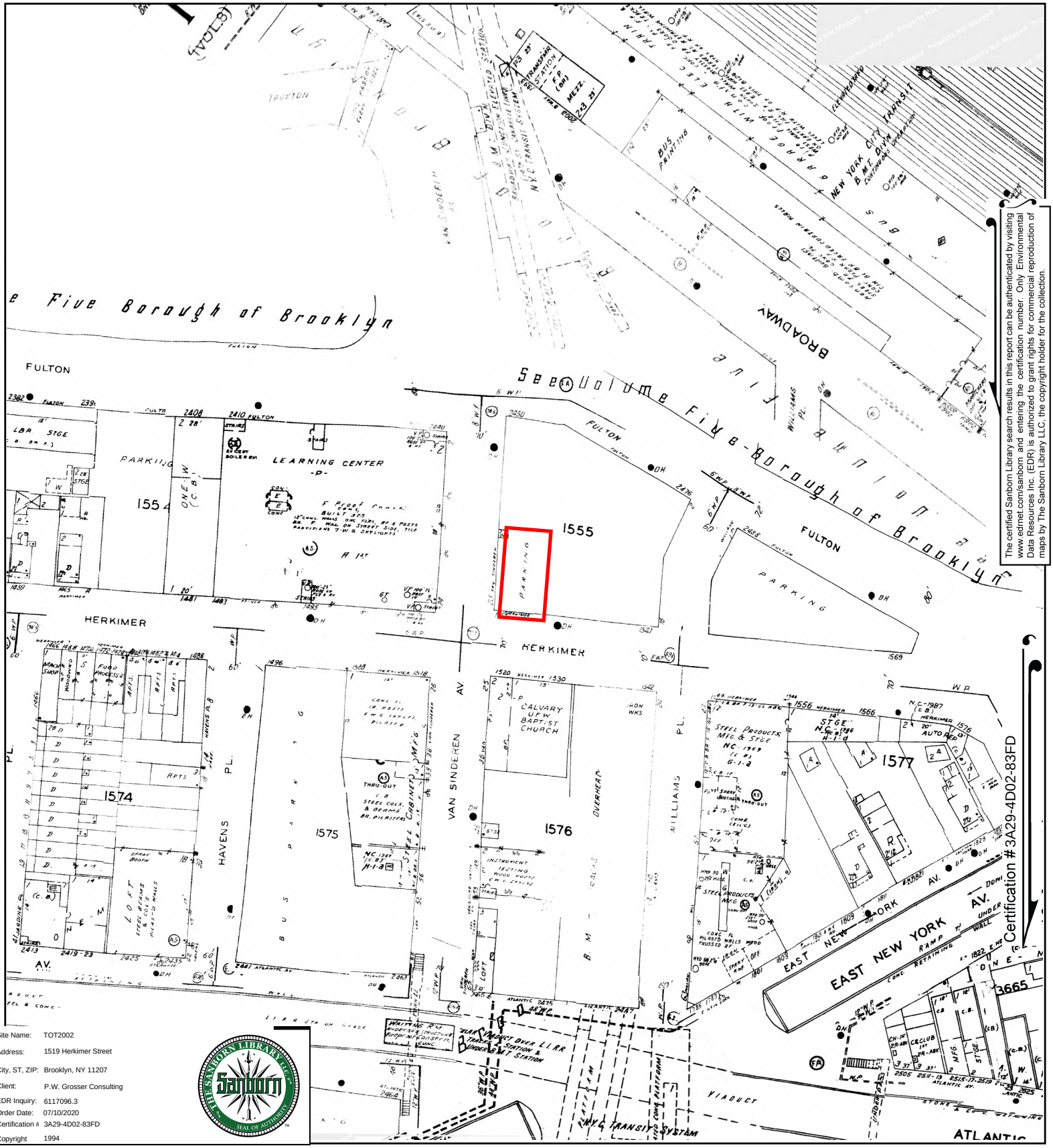

The certified Sanborn Library search results in this report can be authenticated by visiting www.edrnet.com/sanborn and entering the certification number. Only Environmental Data Resources Inc. (EDR) is authorized to grant rights for commercial reproduction of maps by The Sanborn Library LLC, the copyright holder for the collection.

Certification #3A29-4D02-83FD

Site Name:	TOT2002
Address:	1519 Herkimer Street
City, ST, ZIP:	Brooklyn, NY 11207
Client:	P.W. Grosser Consulting
EDR Inquiry:	6117096.3
Order Date:	07/10/2020
Certification #:	3A29-4D02-83FD
Copyright	1994

This Certified Sanborn Map combines the following sheets.
Outlined areas indicate map sheets within the collection.

0 Feet 150 300 600



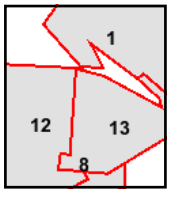

Volume 16, Sheet 8
Volume 16, Sheet 1
Volume 7, Sheet 13
Volume 7, Sheet 12

N

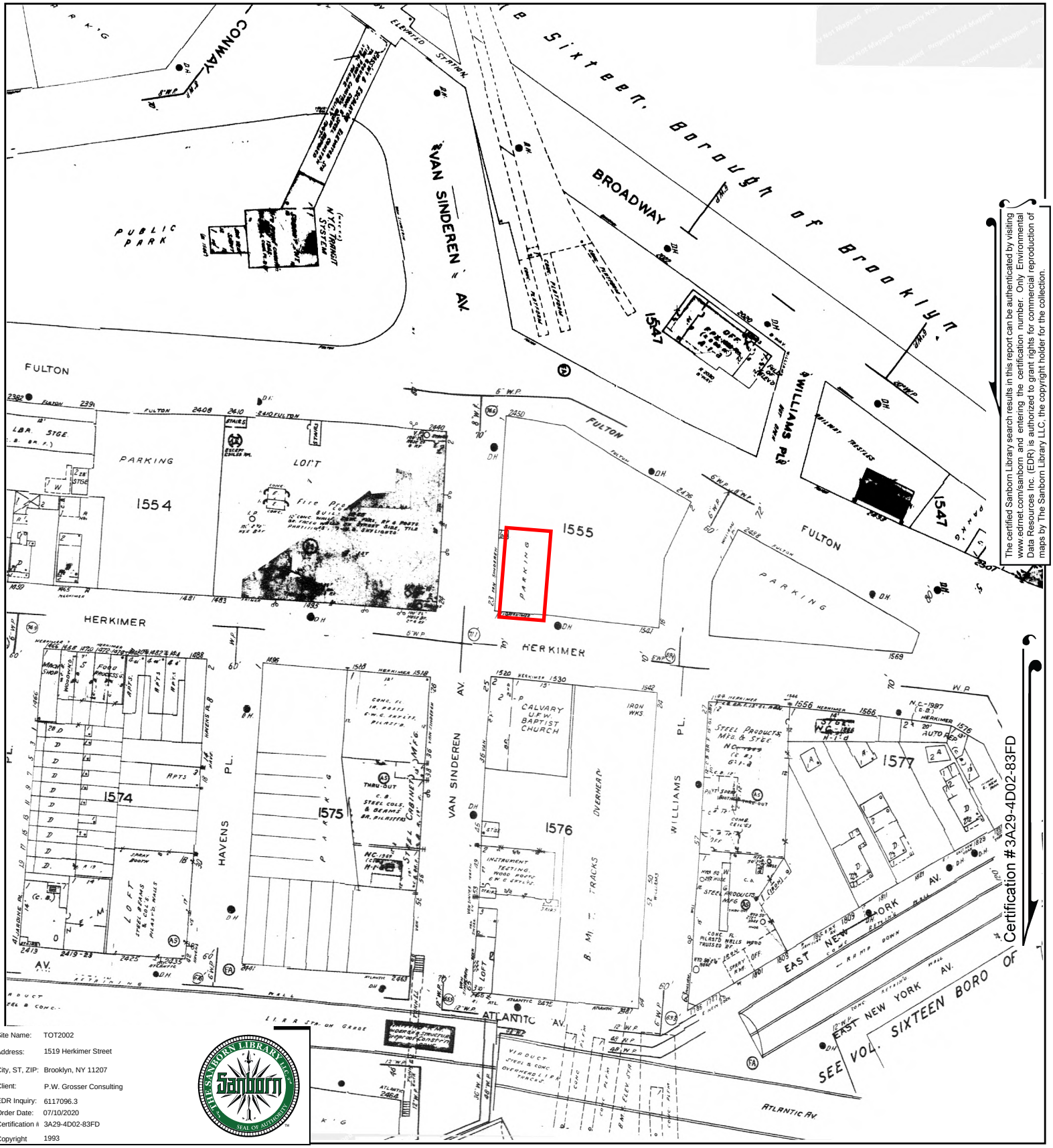

The certified Sanborn Library search results in this report can be authenticated by visiting www.edrnet.com/sanborn and entering the certification number. Only Environmental Data Resources Inc. (EDR) is authorized to grant rights for commercial reproduction of maps by The Sanborn Library LLC, the copyright holder for the collection.

Certification #3A29-4D02-83FD

Site Name:	TOT2002
Address:	1519 Herkimer Street
City, ST, ZIP:	Brooklyn, NY 11207
Client:	P.W. Grosser Consulting
EDR Inquiry:	6117096.3
Order Date:	07/10/2020
Certification #:	3A29-4D02-83FD
Copyright	1993

THE SANBORN LIBRARY LLC Sanborn SEAL OF AUTHENTICITY

This Certified Sanborn Map combines the following sheets.
Outlined areas indicate map sheets within the collection.

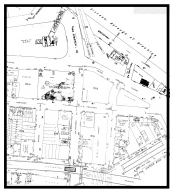

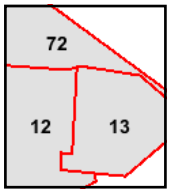

Volume 7, Sheet 13
Volume 7, Sheet 12
Volume 5, Sheet 72

0 Feet 150 300 600

N

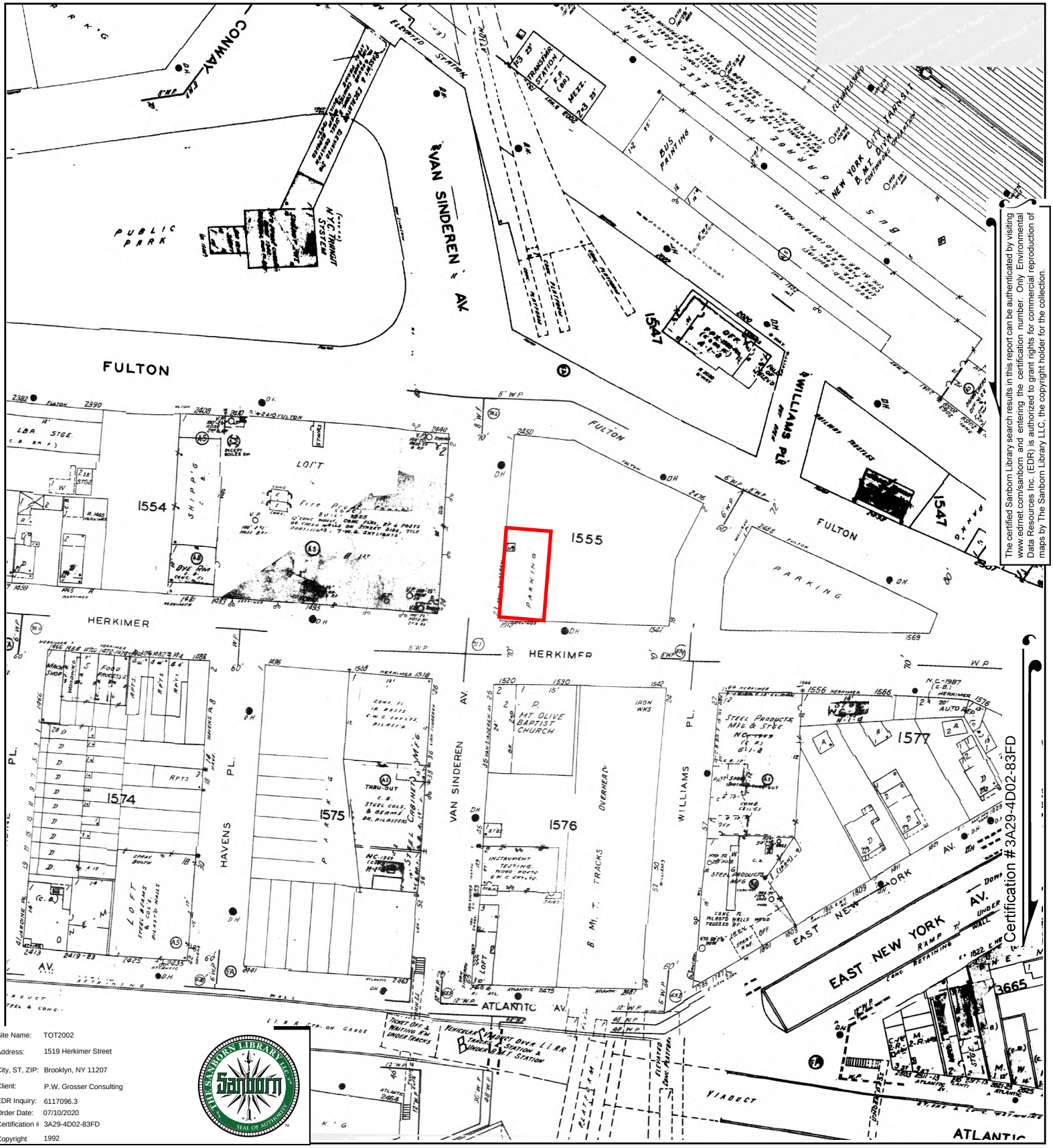

The certified Sanborn Library search results in this report can be authenticated by visiting www.edrnet.com/sanborn and entering the certification number. Only Environmental Data Resources Inc. (EDR) is authorized to grant rights for commercial reproduction of maps by The Sanborn Library LLC, the copyright holder for the collection.

Site Name:	TOT2002
Address:	1519 Herkimer Street
City, ST, ZIP:	Brooklyn, NY 11207
Client:	P.W. Grosser Consulting
EDR Inquiry:	6117096.3
Order Date:	07/10/2020
Certification #:	3A29-4D02-83FD
Copyright	1992

This Certified Sanborn Map combines the following sheets.
Outlined areas indicate map sheets within the collection.



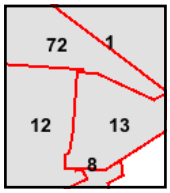

Volume 16, Sheet 8
Volume 16, Sheet 1
Volume 5, Sheet 72
Volume 7, Sheet 13
Volume 7, Sheet 12

0 Feet 150 300 600

N

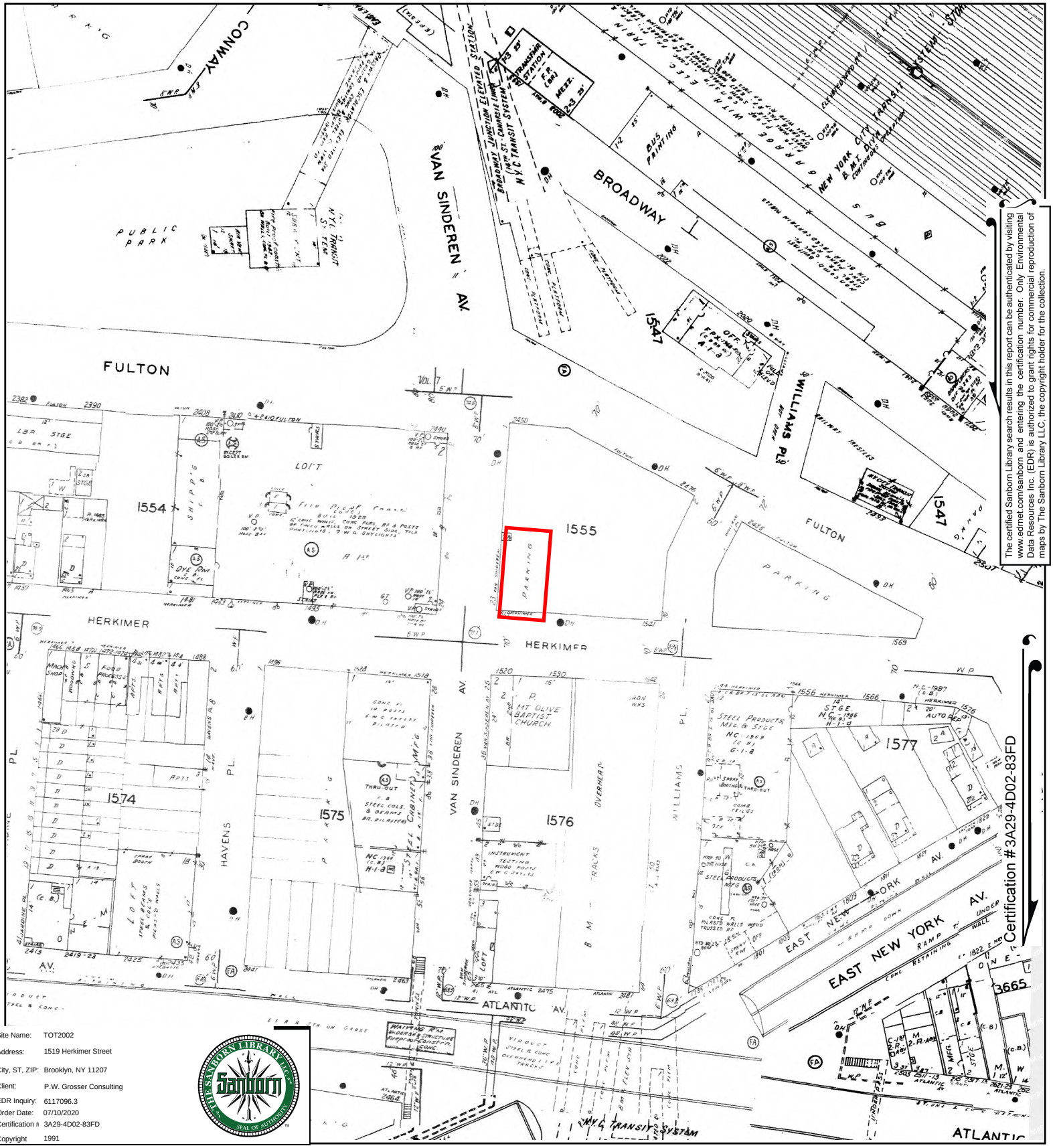

The certified Sanborn Library search results in this report can be authenticated by visiting www.edrnet.com/sanborn and entering the certification number. Only Environmental Data Resources Inc. (EDR) is authorized to grant rights for commercial reproduction of maps by The Sanborn Library LLC, the copyright holder for the collection.

Site Name:	TOT2002
Address:	1519 Herkimer Street
City, ST, ZIP:	Brooklyn, NY 11207
Client:	P.W. Grosser Consulting
EDR Inquiry:	6117096.3
Order Date:	07/10/2020
Certification #:	3A29-4D02-83FD
Copyright	1991

This Certified Sanborn Map combines the following sheets.
Outlined areas indicate map sheets within the collection.



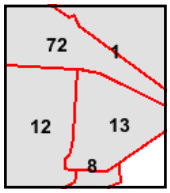

Volume 7, Sheet 13
Volume 7, Sheet 12
Volume 5, Sheet 72
Volume 16, Sheet 8
Volume 16, Sheet 1

0 Feet 150 300 600

N

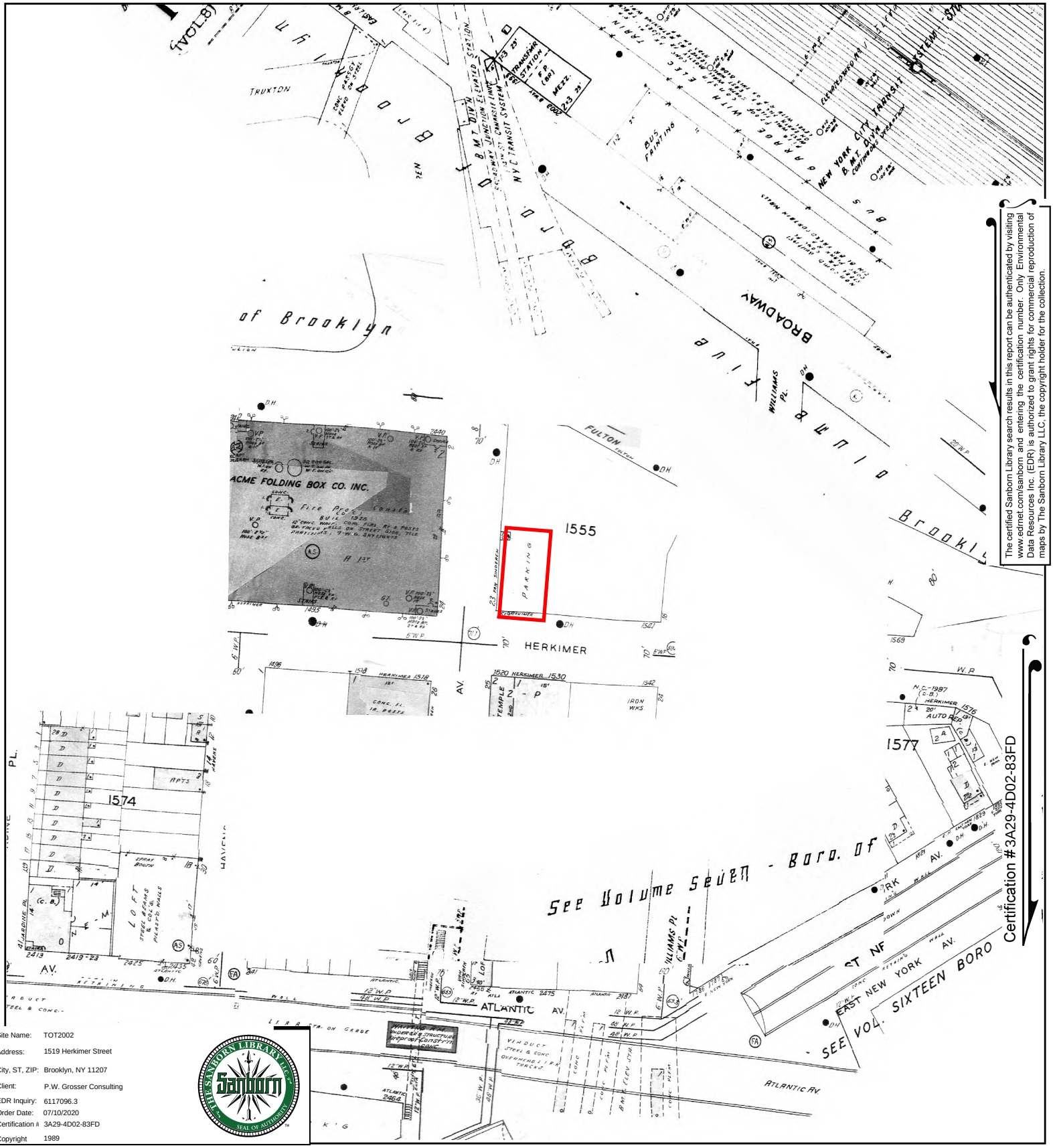

The certified Sanborn Library search results in this report can be authenticated by visiting www.edrnet.com/sanborn and entering the certification number. Only Environmental Data Resources Inc. (EDR) is authorized to grant rights for commercial reproduction of maps by The Sanborn Library LLC, the copyright holder for the collection.

Site Name:	TOT2002
Address:	1519 Herkimer Street
City, ST, ZIP:	Brooklyn, NY 11207
Client:	P.W. Grosser Consulting
EDR Inquiry:	6117096.3
Order Date:	07/10/2020
Certification #:	3A29-4D02-83FD
Copyright	1989

This Certified Sanborn Map combines the following sheets.
Outlined areas indicate map sheets within the collection.

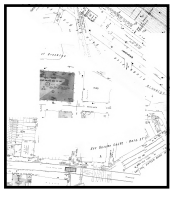

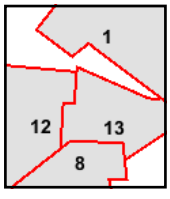

Volume 16, Sheet 8
Volume 16, Sheet 1
Volume 7, Sheet 13
Volume 7, Sheet 12

0 Feet 150 300 600

N

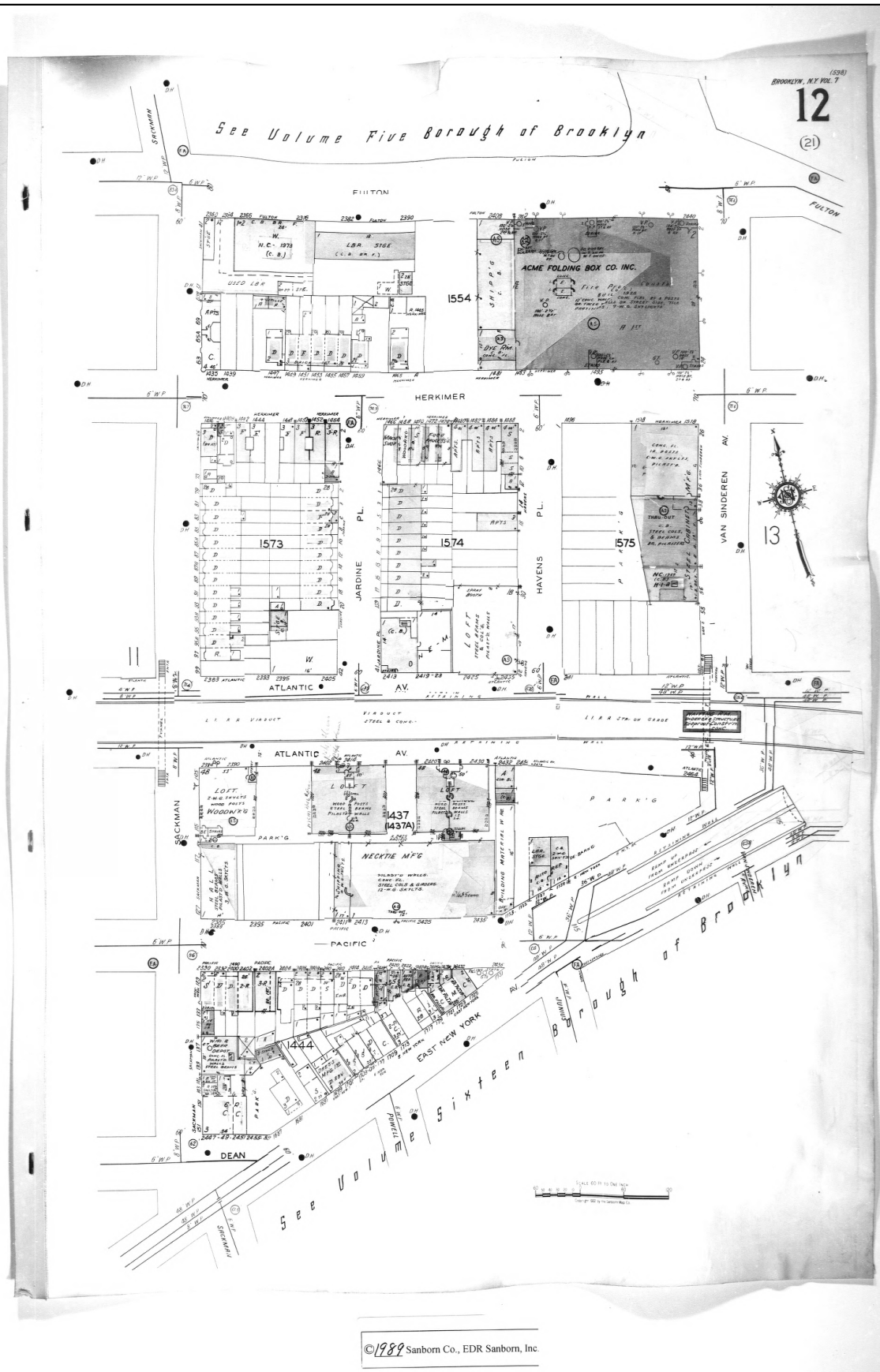

The certified Sanborn Library search results in this report can be authenticated by visiting www.edrnet.com/sanborn and entering the certification number. Only Environmental Data Resources Inc. (EDR) is authorized to grant rights for commercial reproduction of maps by The Sanborn Library LLC, the copyright holder for the collection.

Certification #3A29-4D02-83FD

Site Name: TOT2002
Address: 1519 Herkimer Street
City, ST, ZIP: Brooklyn, NY 11207
Client: P.W. Grosser Consulting
EDR Inquiry: 6117096.3
Order Date: 07/10/2020
Certification #: 3A29-4D02-83FD
Copyright: 1989

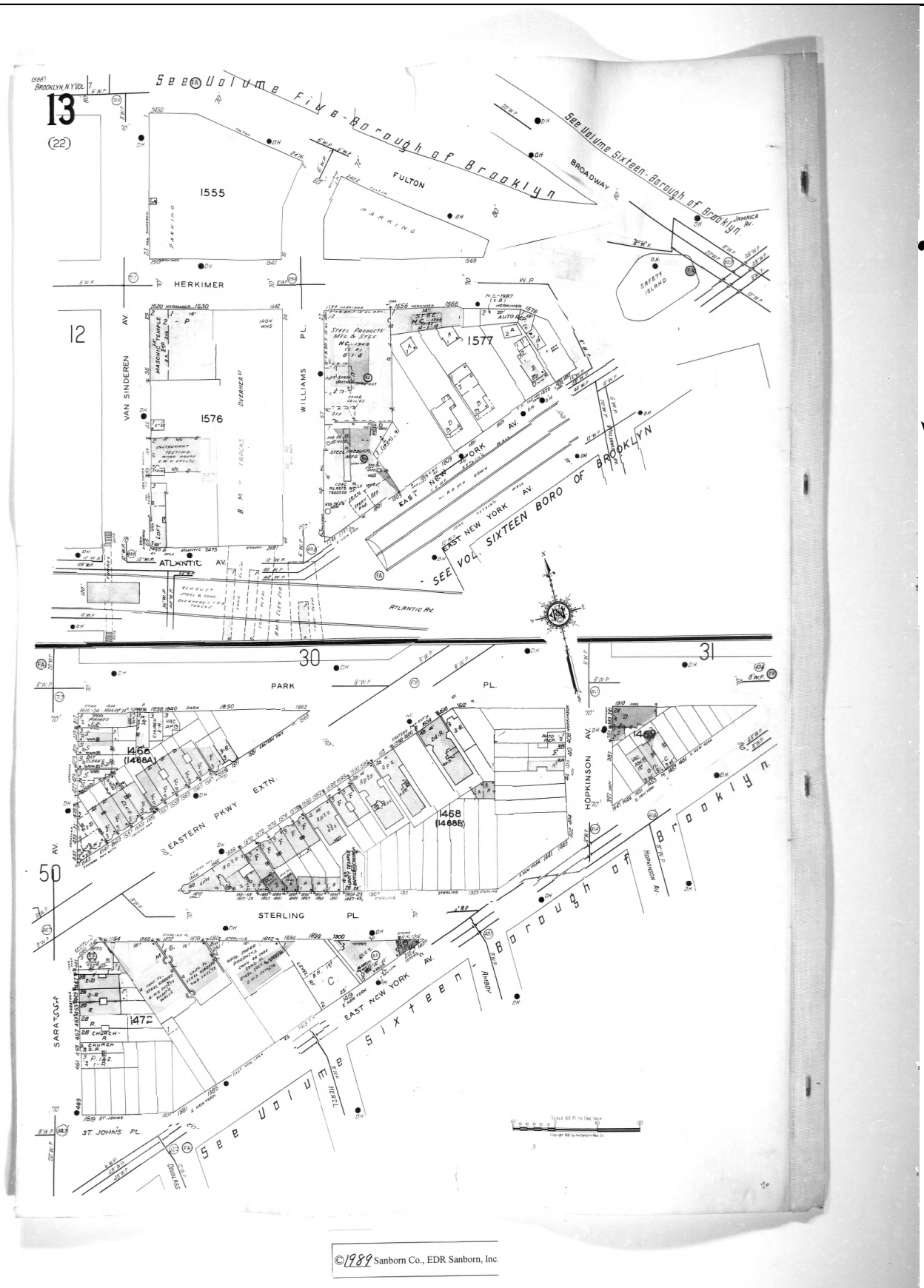

©1989 Sanborn Co., EDR Sanborn, Inc.

The certified Sanborn Library search results in this report can be authenticated by visiting www.edrnet.com/sanborn and entering the certification number. Only Environmental Data Resources Inc. (EDR) is authorized to grant rights for commercial reproduction of maps by The Sanborn Library LLC, the copyright holder for the collection.

Certification #3A29-4D02-83FD

Site Name: TOT2002
Address: 1519 Herkimer Street
City, ST, ZIP: Brooklyn, NY 11207
Client: P.W. Grosser Consulting
EDR Inquiry: 6117096.3
Order Date: 07/10/2020
Certification #: 3A29-4D02-83FD
Copyright: 1989

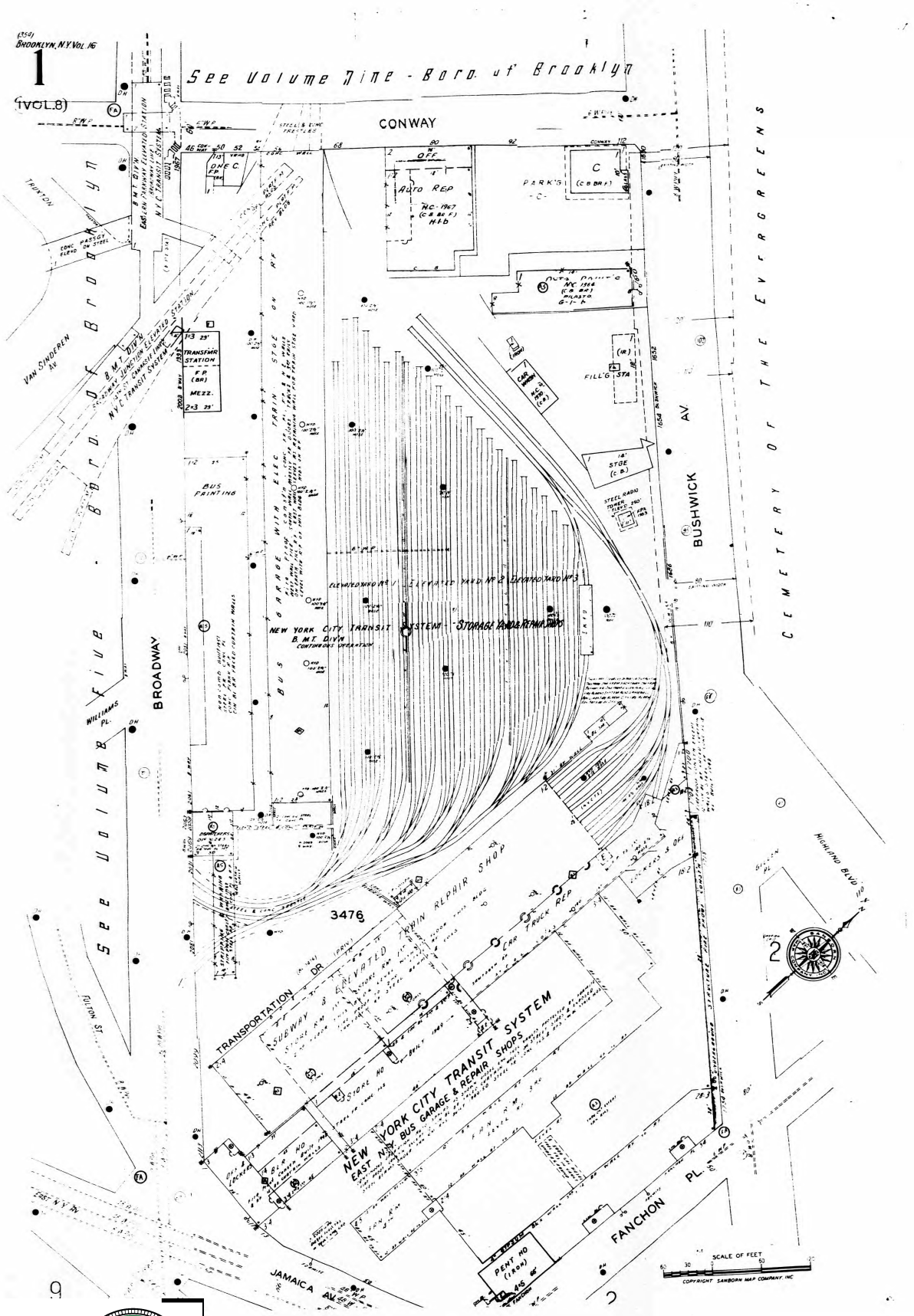

The certified Sanborn Library search results in this report can be authenticated by visiting www.edrnet.com/sanborn and entering the certification number. Only Environmental Data Resources Inc. (EDR) is authorized to grant rights for commercial reproduction of maps by The Sanborn Library LLC, the copyright holder for the collection.

Certification #3A29-4D02-83FD

Site Name: TOT2002
Address: 1519 Herkimer Street
City, ST, ZIP: Brooklyn, NY 11207
Client: P.W. Grosser Consulting
EDR Inquiry: 6117096.3
Order Date: 07/10/2020
Certification #: 3A29-4D02-83FD
Copyright: 1989

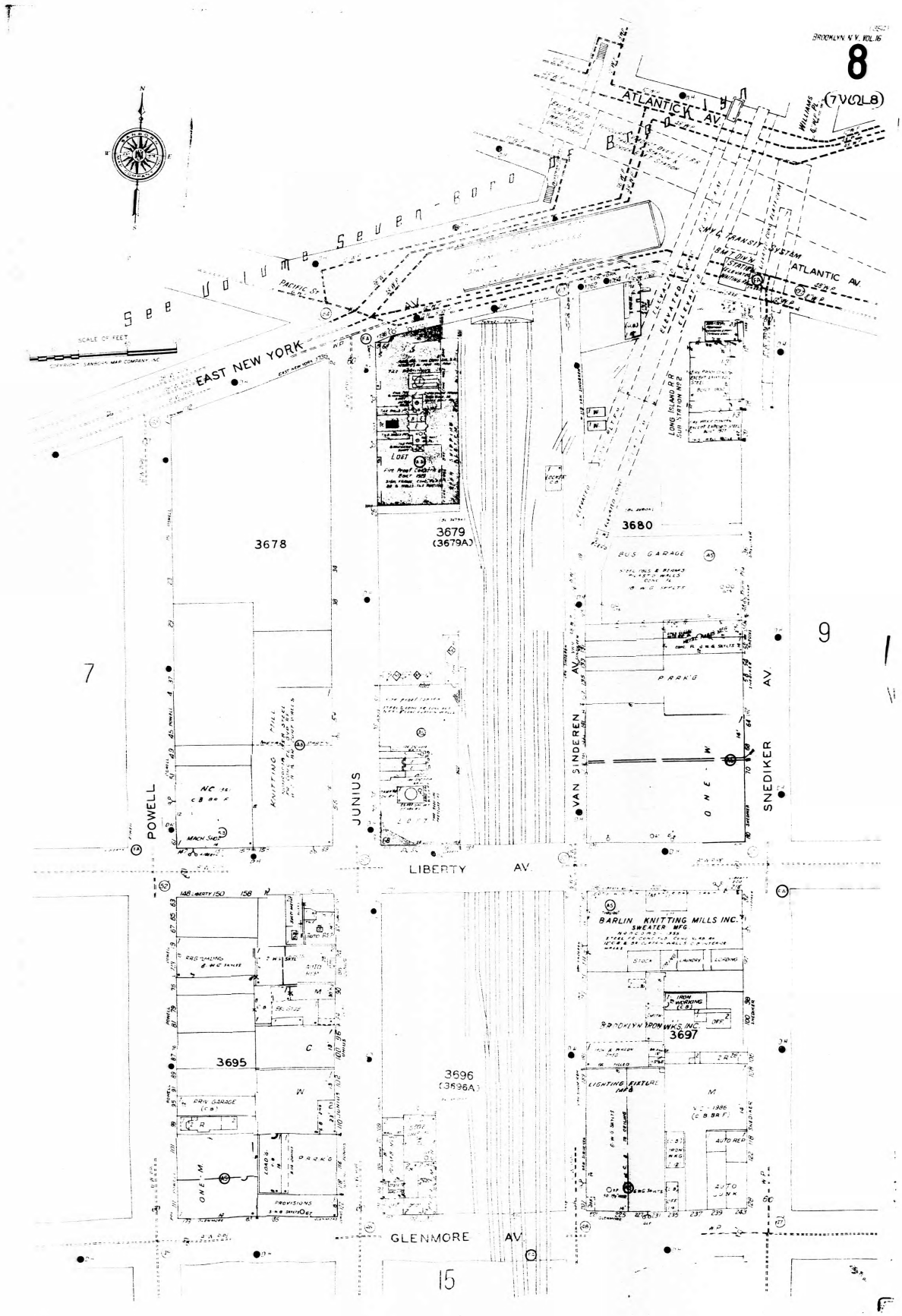

The certified Sanborn Library search results in this report can be authenticated by visiting www.edrnet.com/sanborn and entering the certification number. Only Environmental Data Resources Inc. (EDR) is authorized to grant rights for commercial reproduction of maps by The Sanborn Library LLC, the copyright holder for the collection.

Certification #3A29-4D02-83FD

Site Name: TOT2002
Address: 1519 Herkimer Street
City, ST, ZIP: Brooklyn, NY 11207
Client: P.W. Grosser Consulting
EDR Inquiry: 6117096.3
Order Date: 07/10/2020
Certification #: 3A29-4D02-83FD
Copyright: 1989

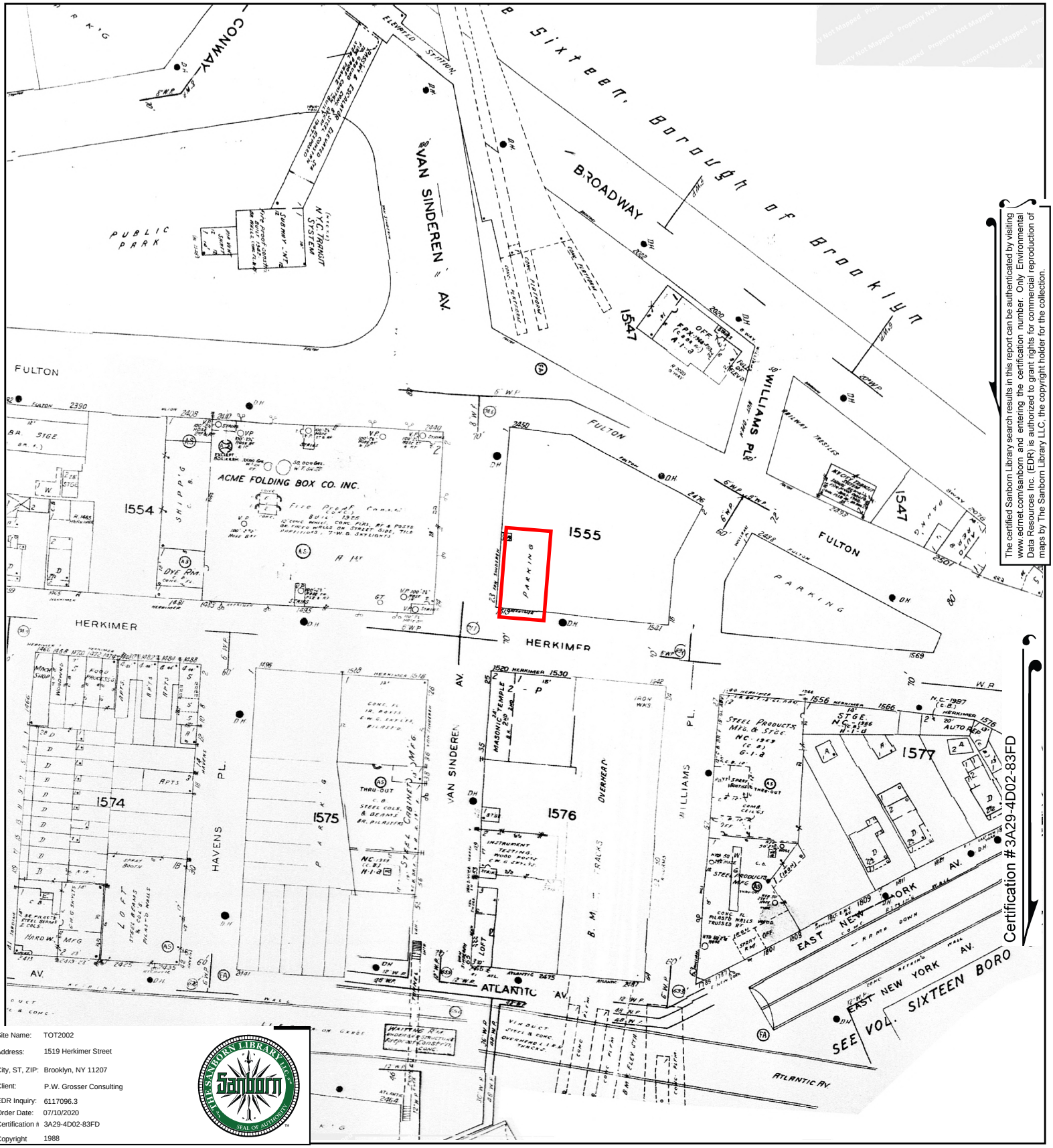

The certified Sanborn Library search results in this report can be authenticated by visiting www.edrnet.com/sanborn and entering the certification number. Only Environmental Data Resources Inc. (EDR) is authorized to grant rights for commercial reproduction of maps by The Sanborn Library LLC, the copyright holder for the collection.

Site Name:	TOT2002
Address:	1519 Herkimer Street
City, ST, ZIP:	Brooklyn, NY 11207
Client:	P.W. Grosser Consulting
EDR Inquiry:	6117096.3
Order Date:	07/10/2020
Certification #:	3A29-4D02-83FD
Copyright	1988

This Certified Sanborn Map combines the following sheets.
Outlined areas indicate map sheets within the collection.



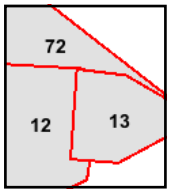

Volume 7, Sheet 13
Volume 7, Sheet 12
Volume 5, Sheet 72

0 Feet 150 300 600

N

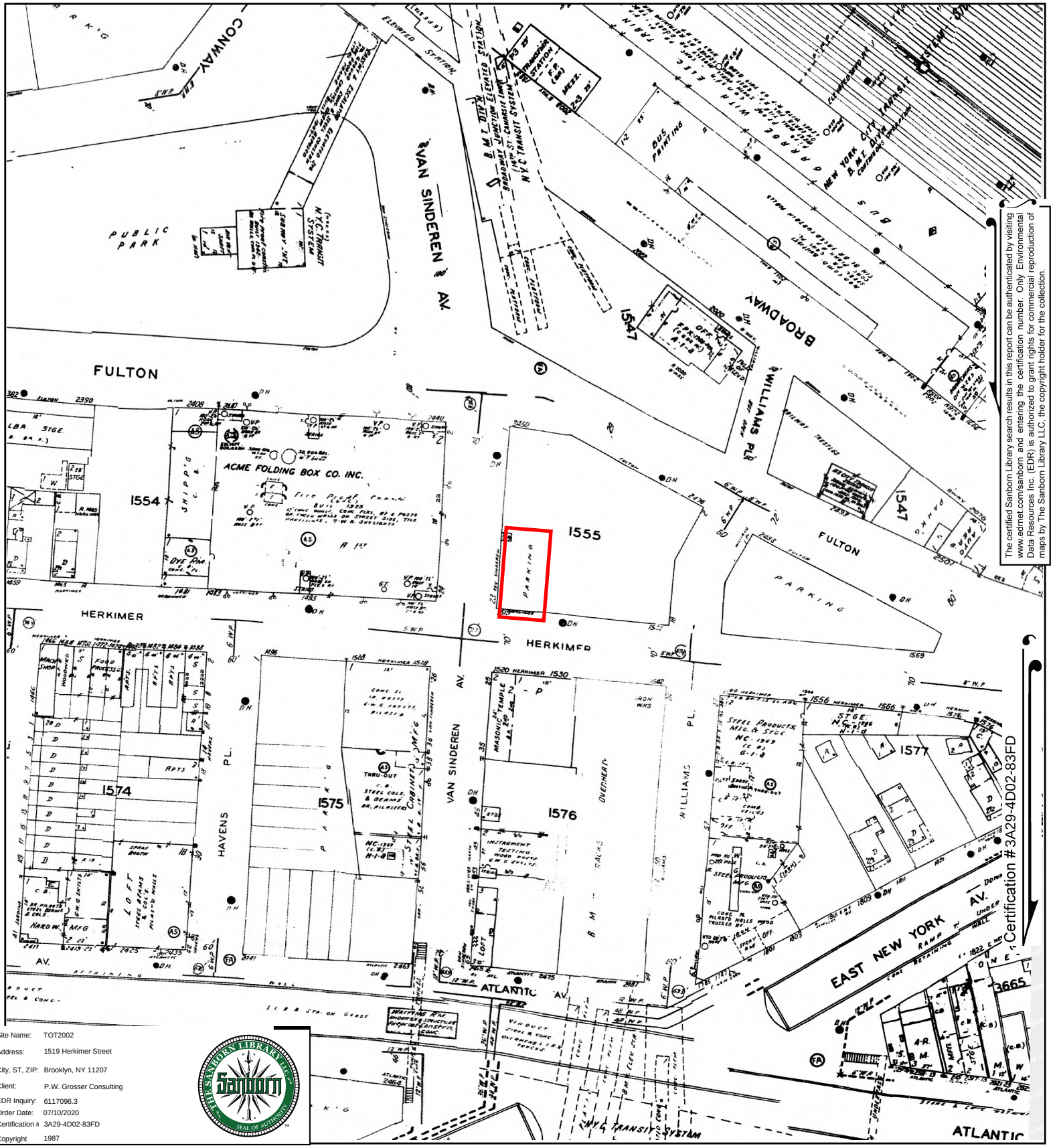

Site Name: TOT2002
Address: 1519 Herkimer Street
City, ST, ZIP: Brooklyn, NY 11207
Client: P.W. Grosser Consulting
EDR Inquiry: 6117096.3
Order Date: 07/10/2020
Certification #: 3A29-4D02-83FD
Copyright 1987

THE SANBORN LIBRARY LLC
Sanborn
SEAL OF AUTHENTICITY

The certified Sanborn Library search results in this report can be authenticated by visiting www.edrnet.com/sanborn and entering the certification number. Only Environmental Data Resources Inc. (EDR) is authorized to grant rights for commercial reproduction of maps by The Sanborn Library LLC, the copyright holder for the collection.

This Certified Sanborn Map combines the following sheets.
Outlined areas indicate map sheets within the collection.



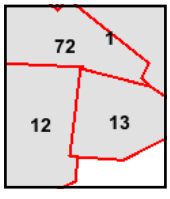

Volume 16, Sheet 1
Volume 5, Sheet 72
Volume 7, Sheet 13
Volume 7, Sheet 12

0 Feet 150 300 600

N

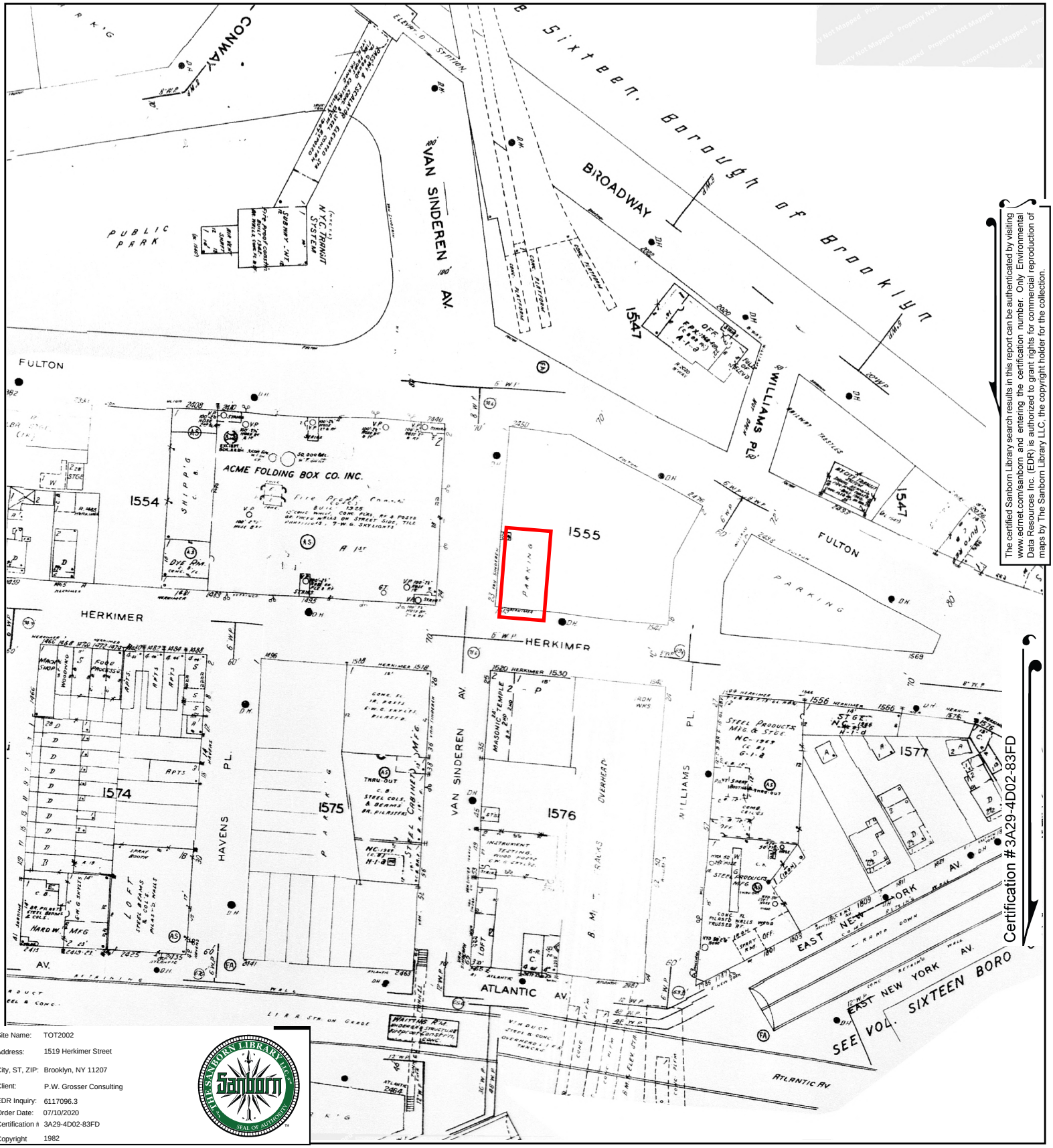

The certified Sanborn Library search results in this report can be authenticated by visiting www.edrnet.com/sanborn and entering the certification number. Only Environmental Data Resources Inc. (EDR) is authorized to grant rights for commercial reproduction of maps by The Sanborn Library LLC, the copyright holder for the collection.

Certification #3A29-4D02-83FD

Site Name:	TOT2002
Address:	1519 Herkimer Street
City, ST, ZIP:	Brooklyn, NY 11207
Client:	P.W. Grosser Consulting
EDR Inquiry:	6117096.3
Order Date:	07/10/2020
Certification #:	3A29-4D02-83FD
Copyright	1982

This Certified Sanborn Map combines the following sheets.
Outlined areas indicate map sheets within the collection.



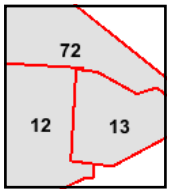

Volume 7, Sheet 13
Volume 7, Sheet 12
Volume 5, Sheet 72

0 Feet 150 300 600

N

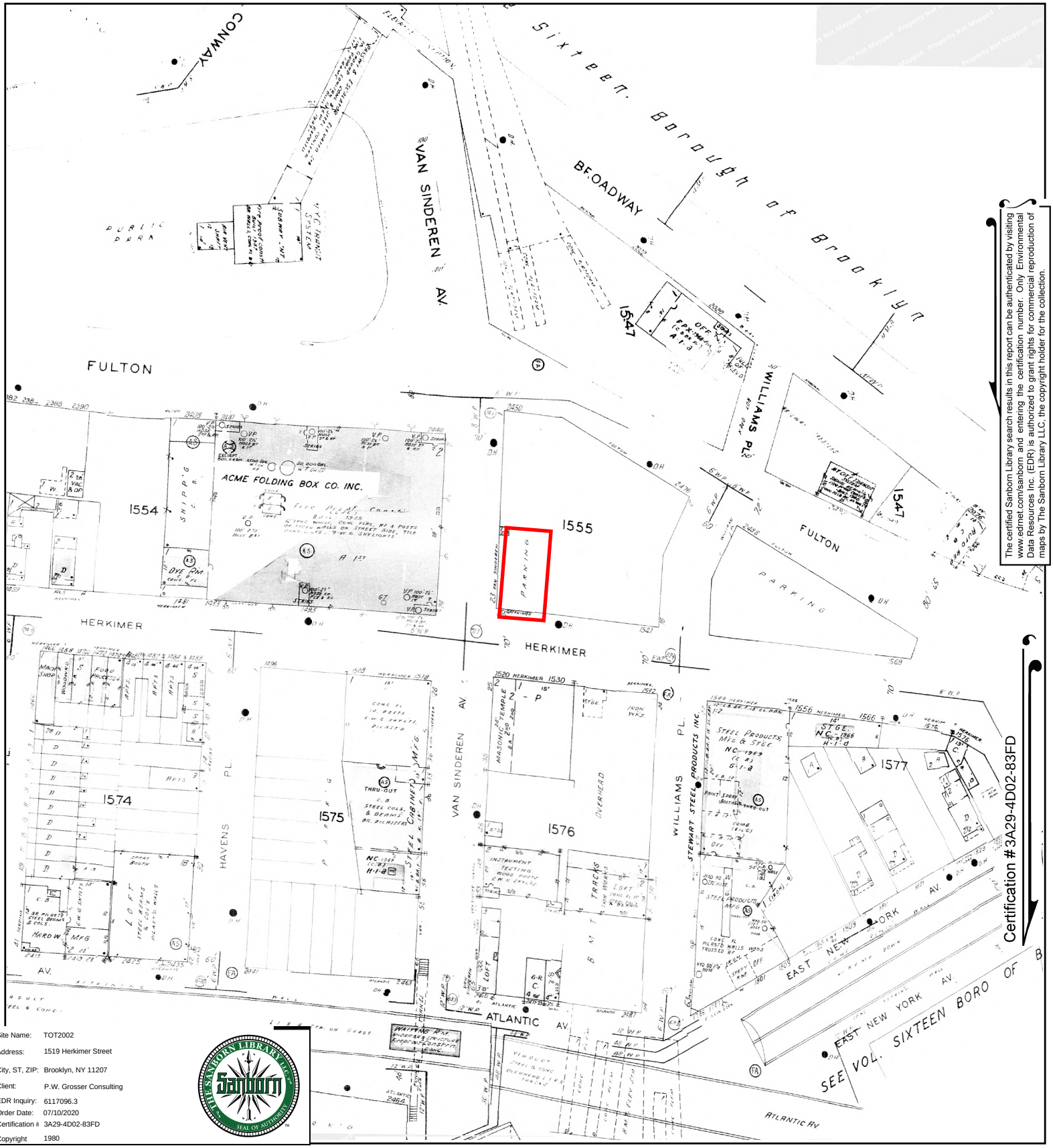

The certified Sanborn Library search results in this report can be authenticated by visiting www.edrnet.com/sanborn and entering the certification number. Only Environmental Data Resources Inc. (EDR) is authorized to grant rights for commercial reproduction of maps by The Sanborn Library LLC, the copyright holder for the collection.

Site Name:	TOT2002
Address:	1519 Herkimer Street
City, ST, ZIP:	Brooklyn, NY 11207
Client:	P.W. Grosser Consulting
EDR Inquiry:	6117096.3
Order Date:	07/10/2020
Certification #	3A29-4D02-83FD
Copyright	1980

This Certified Sanborn Map combines the following sheets.
Outlined areas indicate map sheets within the collection.



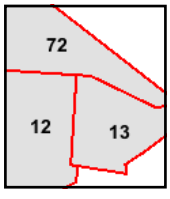

Volume 5, Sheet 72
Volume 7, Sheet 13
Volume 7, Sheet 12

0 Feet 150 300 600

N

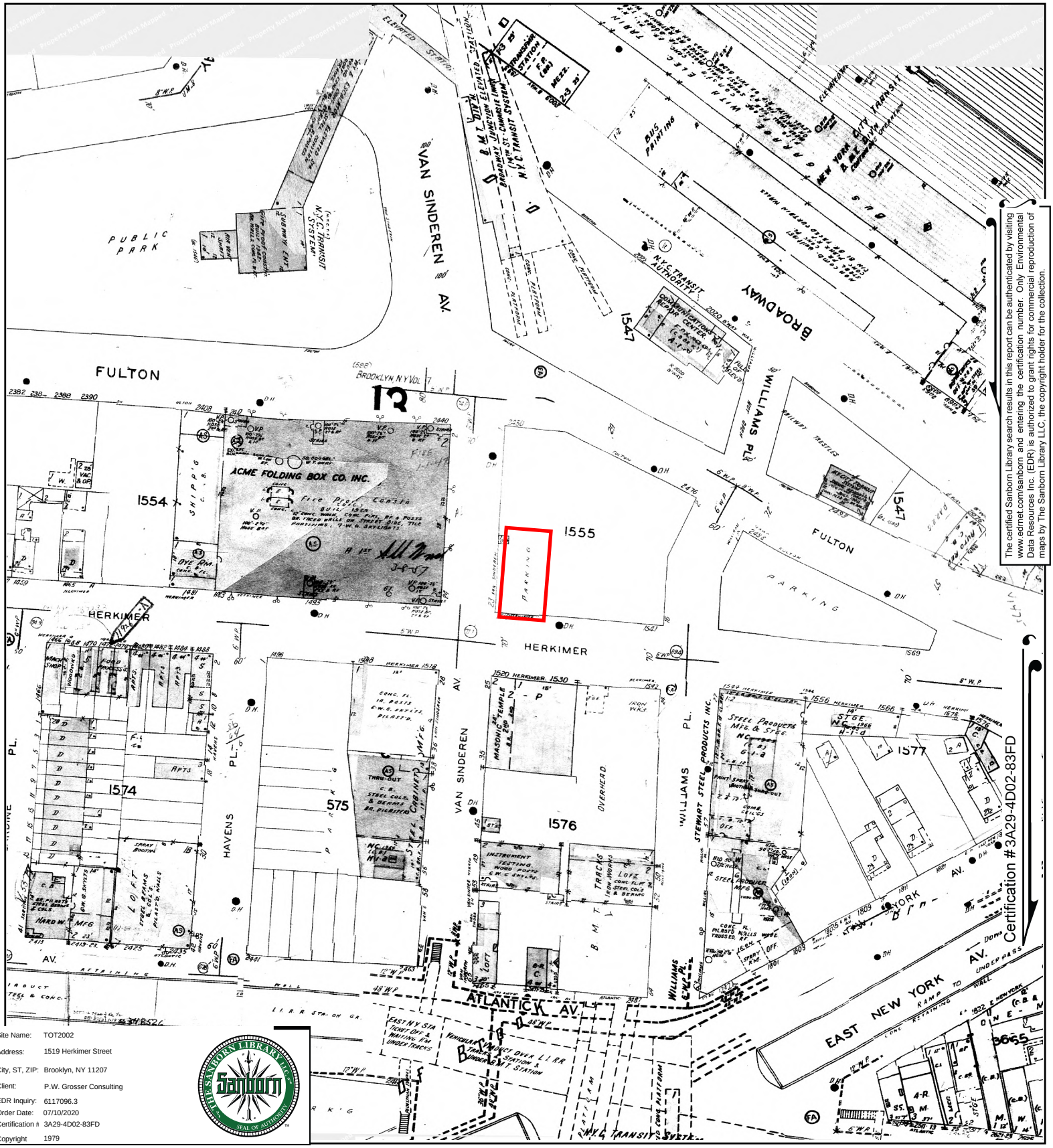

The certified Sanborn Library search results in this report can be authenticated by visiting www.edrnet.com/sanborn and entering the certification number. Only Environmental Data Resources Inc. (EDR) is authorized to grant rights for commercial reproduction of maps by The Sanborn Library LLC, the copyright holder for the collection.

Site Name:	TOT2002
Address:	1519 Herkimer Street
City, ST, ZIP:	Brooklyn, NY 11207
Client:	P.W. Grosser Consulting
EDR Inquiry:	6117096.3
Order Date:	07/10/2020
Certification #:	3A29-4D02-83FD
Copyright	1979

This Certified Sanborn Map combines the following sheets.
Outlined areas indicate map sheets within the collection.

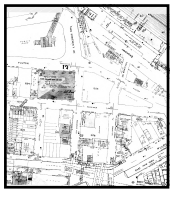

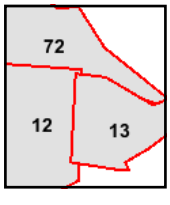

Volume 5, Sheet 72
Volume 7, Sheet 13
Volume 7, Sheet 12

0 Feet 150 300 600

N

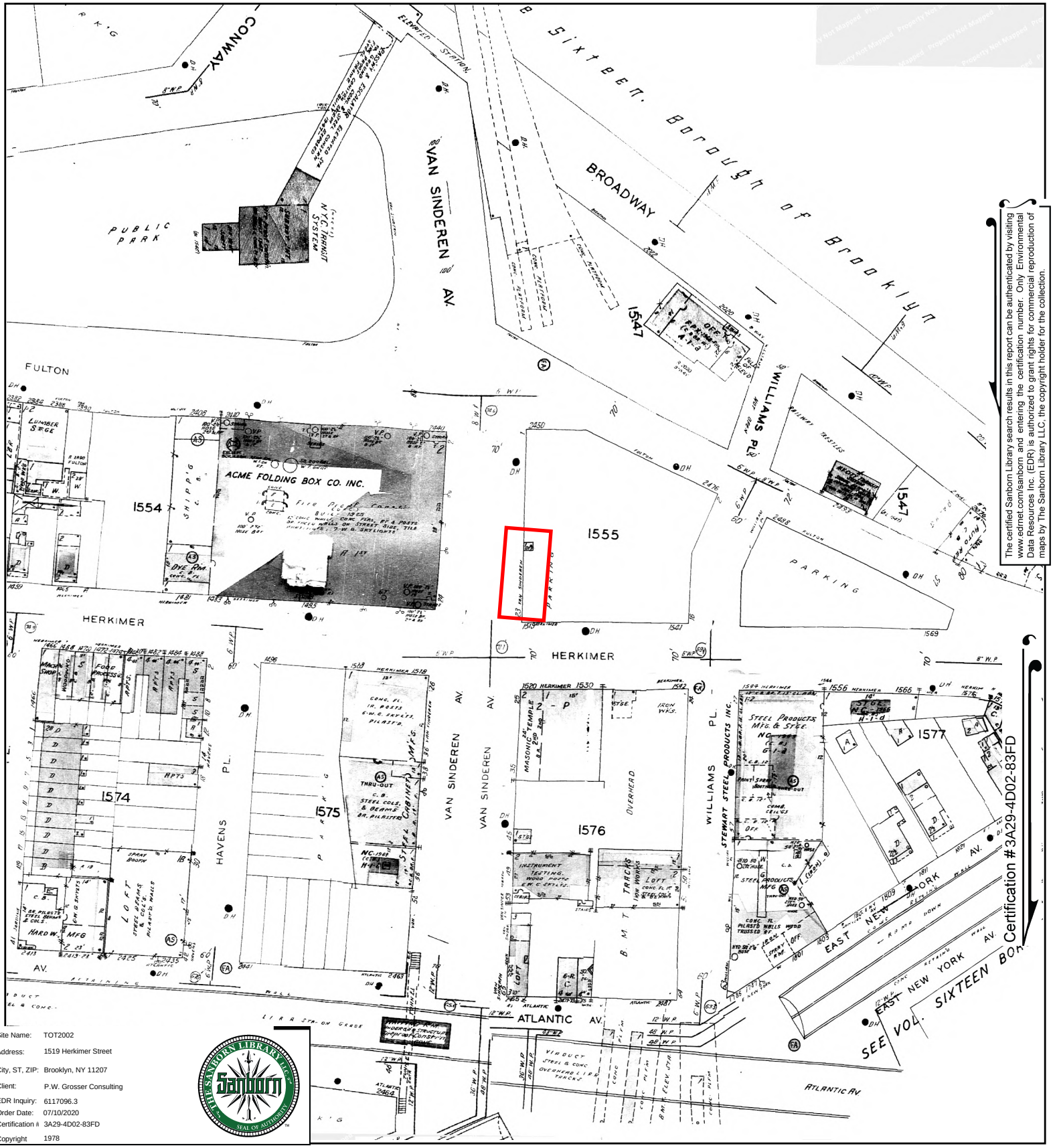

The certified Sanborn Library search results in this report can be authenticated by visiting www.edrnet.com/sanborn and entering the certification number. Only Environmental Data Resources Inc. (EDR) is authorized to grant rights for commercial reproduction of maps by The Sanborn Library LLC, the copyright holder for the collection.

Site Name:	TOT2002
Address:	1519 Herkimer Street
City, ST, ZIP:	Brooklyn, NY 11207
Client:	P.W. Grosser Consulting
EDR Inquiry:	6117096.3
Order Date:	07/10/2020
Certification #:	3A29-4D02-83FD
Copyright	1978

This Certified Sanborn Map combines the following sheets.
Outlined areas indicate map sheets within the collection.



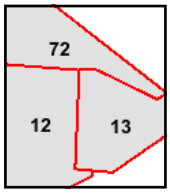

Volume 5, Sheet 72
Volume 7, Sheet 13
Volume 7, Sheet 12

0 Feet 150 300 600

N

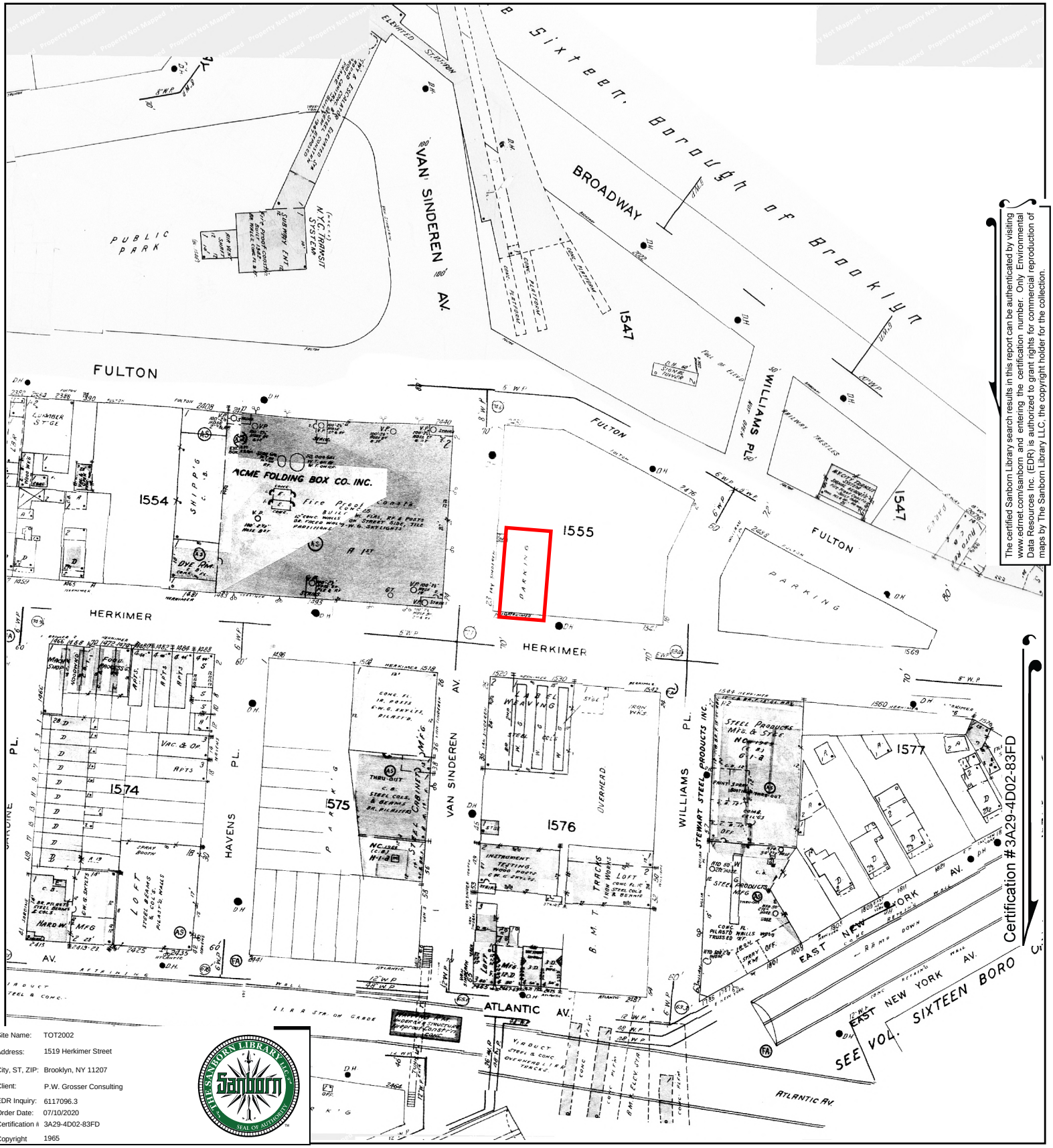

Site Name:	TOT2002
Address:	1519 Herkimer Street
City, ST, ZIP:	Brooklyn, NY 11207
Client:	P.W. Grosser Consulting
EDR Inquiry:	6117096.3
Order Date:	07/10/2020
Certification #	3A29-4D02-83FD
Copyright	1965

The certified Sanborn Library search results in this report can be authenticated by visiting www.edrnet.com/sanborn and entering the certification number. Only Environmental Data Resources Inc. (EDR) is authorized to grant rights for commercial reproduction of maps by The Sanborn Library LLC, the copyright holder for the collection.

This Certified Sanborn Map combines the following sheets.
Outlined areas indicate map sheets within the collection.

0 Feet 150 300 600



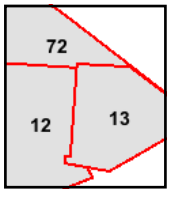

Volume 7, Sheet 13
Volume 7, Sheet 12
Volume 5, Sheet 72

N

The certified Sanborn Library search results in this report can be authenticated by visiting www.edrnet.com/sanborn and entering the certification number. Only Environmental Data Resources Inc. (EDR) is authorized to grant rights for commercial reproduction of maps by The Sanborn Library LLC, the copyright holder for the collection.

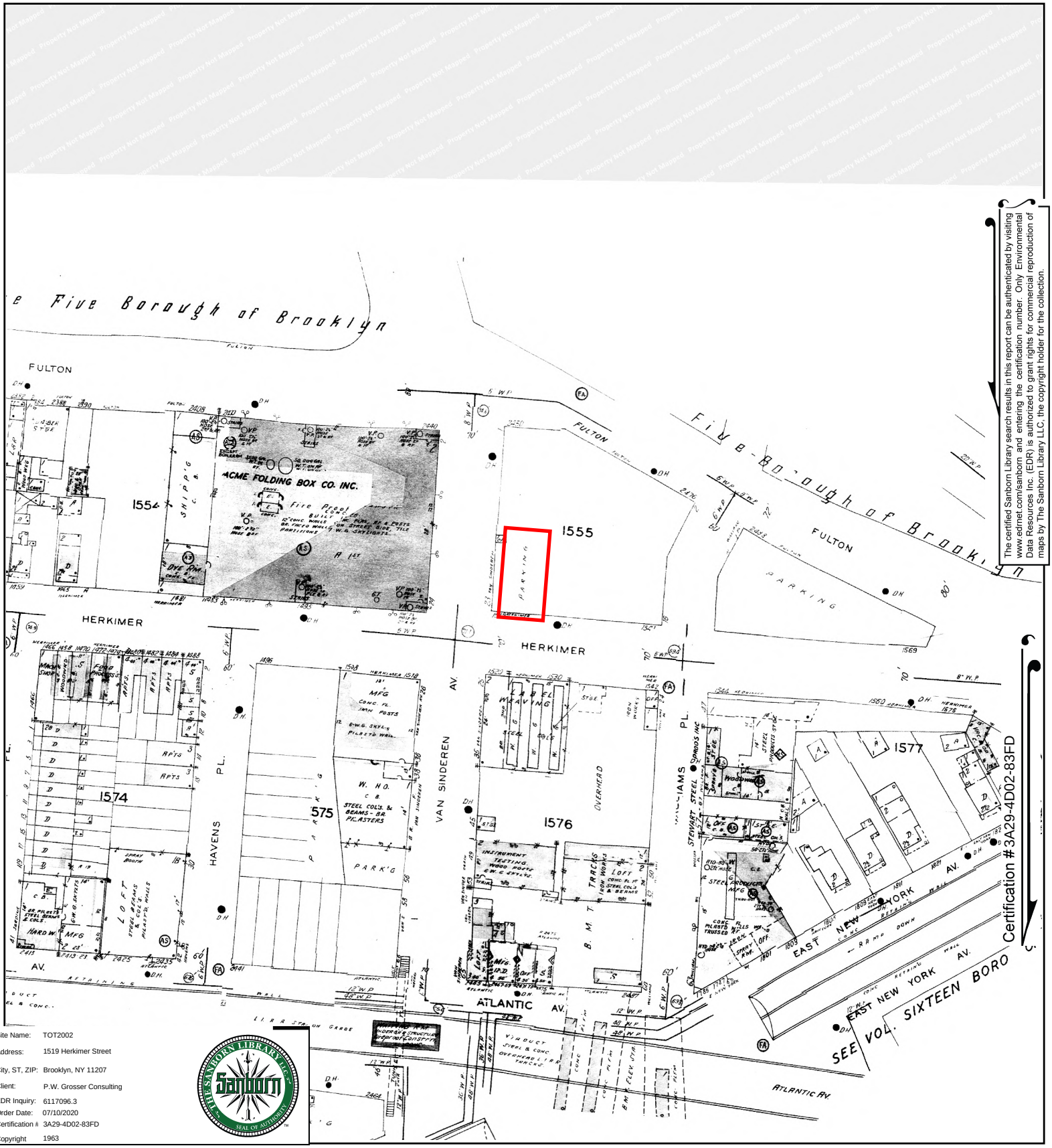

Site Name:	TOT2002
Address:	1519 Herkimer Street
City, ST, ZIP:	Brooklyn, NY 11207
Client:	P.W. Grosser Consulting
EDR Inquiry:	6117096.3
Order Date:	07/10/2020
Certification #:	3A29-4D02-83FD
Copyright	1963

This Certified Sanborn Map combines the following sheets.
Outlined areas indicate map sheets within the collection.



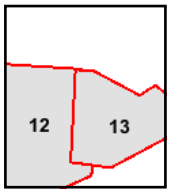

Volume 7, Sheet 13
Volume 7, Sheet 12

0 Feet 150 300 600

N

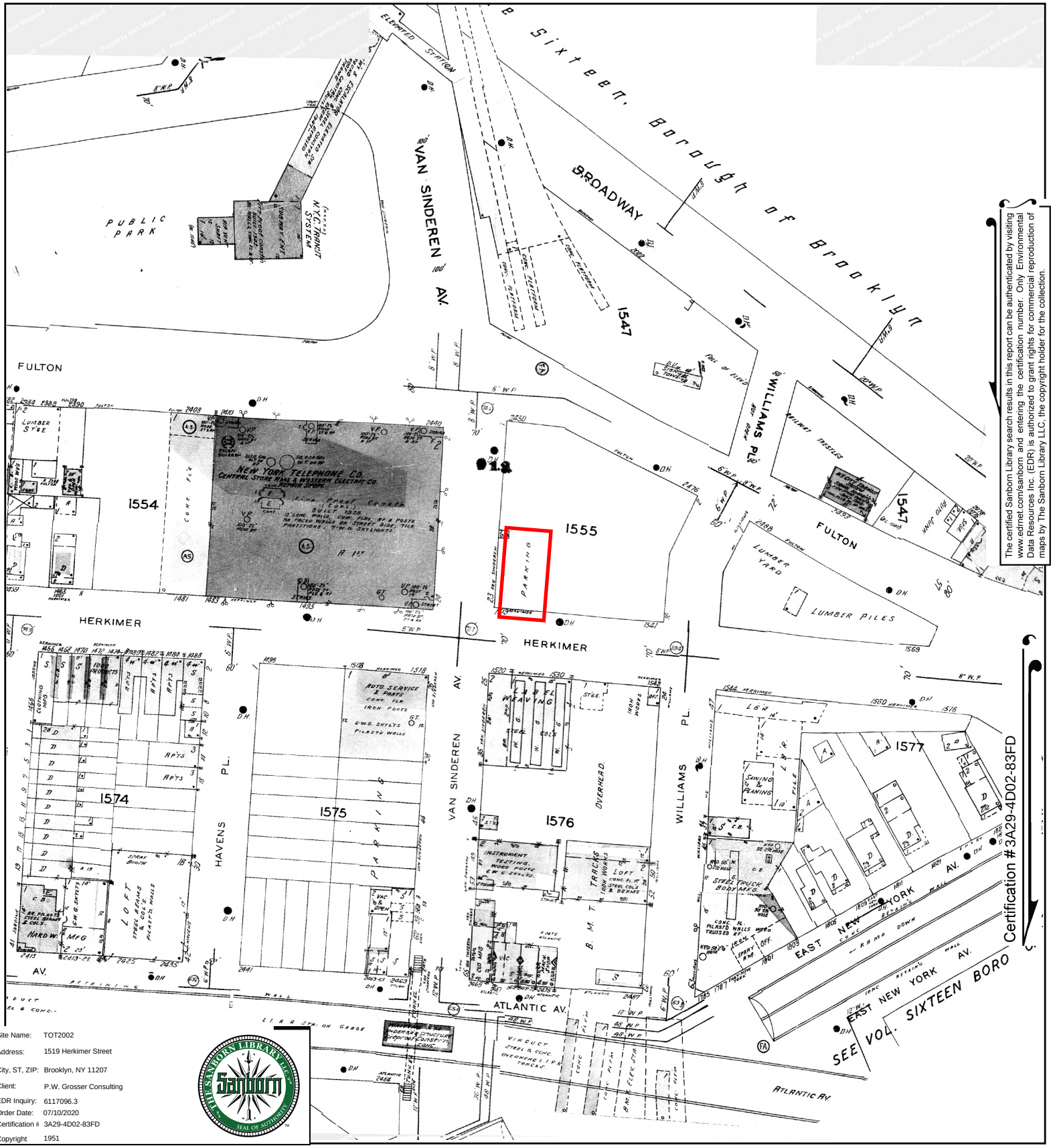

The certified Sanborn Library search results in this report can be authenticated by visiting www.edrnet.com/sanborn and entering the certification number. Only Environmental Data Resources Inc. (EDR) is authorized to grant rights for commercial reproduction of maps by The Sanborn Library LLC, the copyright holder for the collection.

Certification #3A29-4D02-83FD

Site Name:	TOT2002
Address:	1519 Herkimer Street
City, ST, ZIP:	Brooklyn, NY 11207
Client:	P.W. Grosser Consulting
EDR Inquiry:	6117096.3
Order Date:	07/10/2020
Certification #:	3A29-4D02-83FD
Copyright	1951

This Certified Sanborn Map combines the following sheets.
Outlined areas indicate map sheets within the collection.



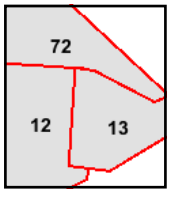

Volume 5, Sheet 72
Volume 7, Sheet 13
Volume 7, Sheet 12

0 Feet 150 300 600

N

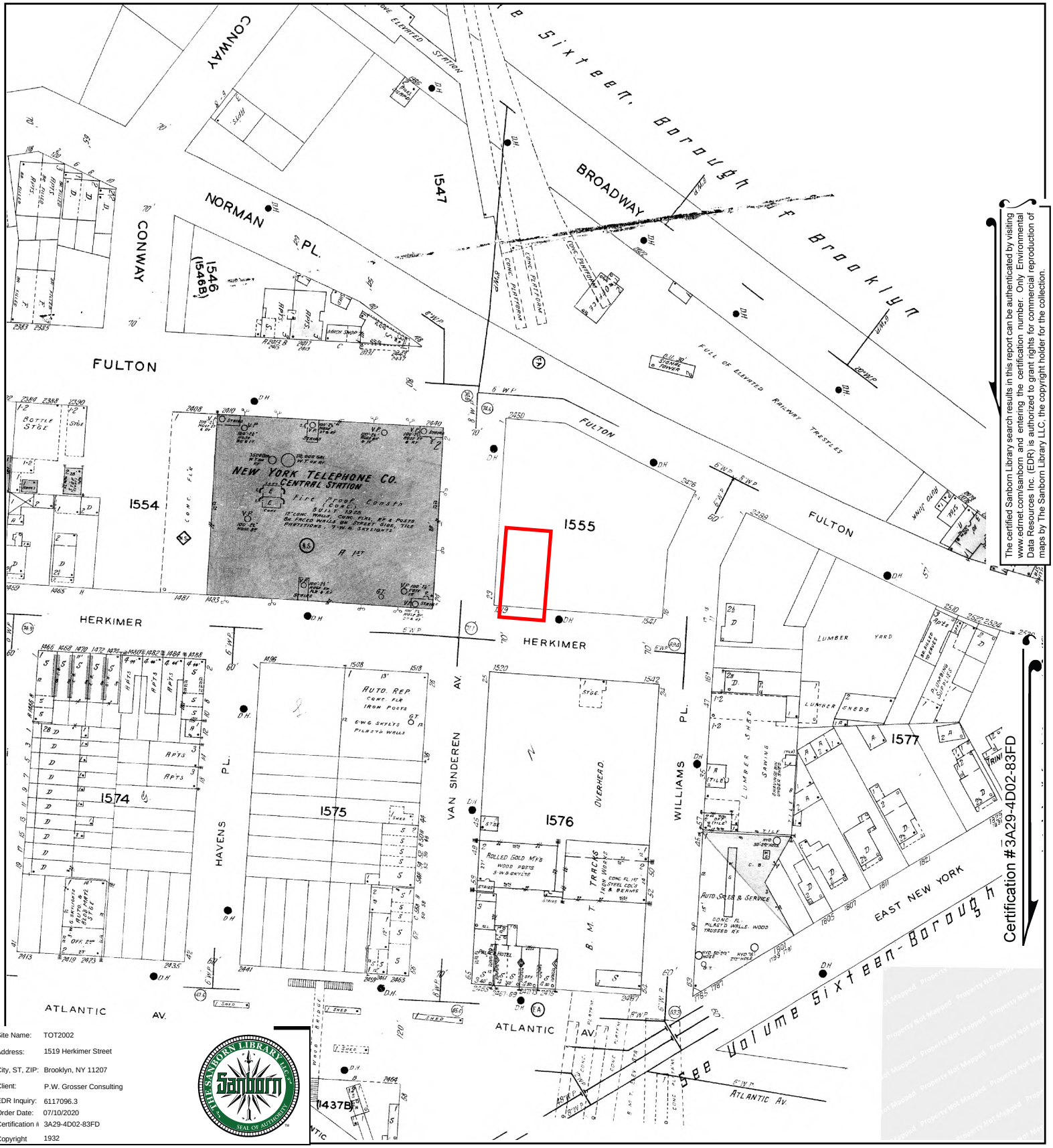

The certified Sanborn Library search results in this report can be authenticated by visiting www.edrnet.com/sanborn and entering the certification number. Only Environmental Data Resources Inc. (EDR) is authorized to grant rights for commercial reproduction of maps by The Sanborn Library LLC, the copyright holder for the collection.

Certification #3A29-4D02-83FD

Site Name:	TOT2002
Address:	1519 Herkimer Street
City, ST, ZIP:	Brooklyn, NY 11207
Client:	P.W. Grosser Consulting
EDR Inquiry:	6117096.3
Order Date:	07/10/2020
Certification #:	3A29-4D02-83FD
Copyright	1932

This Certified Sanborn Map combines the following sheets.
Outlined areas indicate map sheets within the collection.



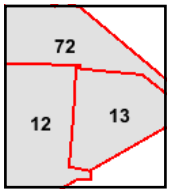

Volume 7, Sheet 13
Volume 7, Sheet 12
Volume 5, Sheet 72

0 Feet 150 300 600

N

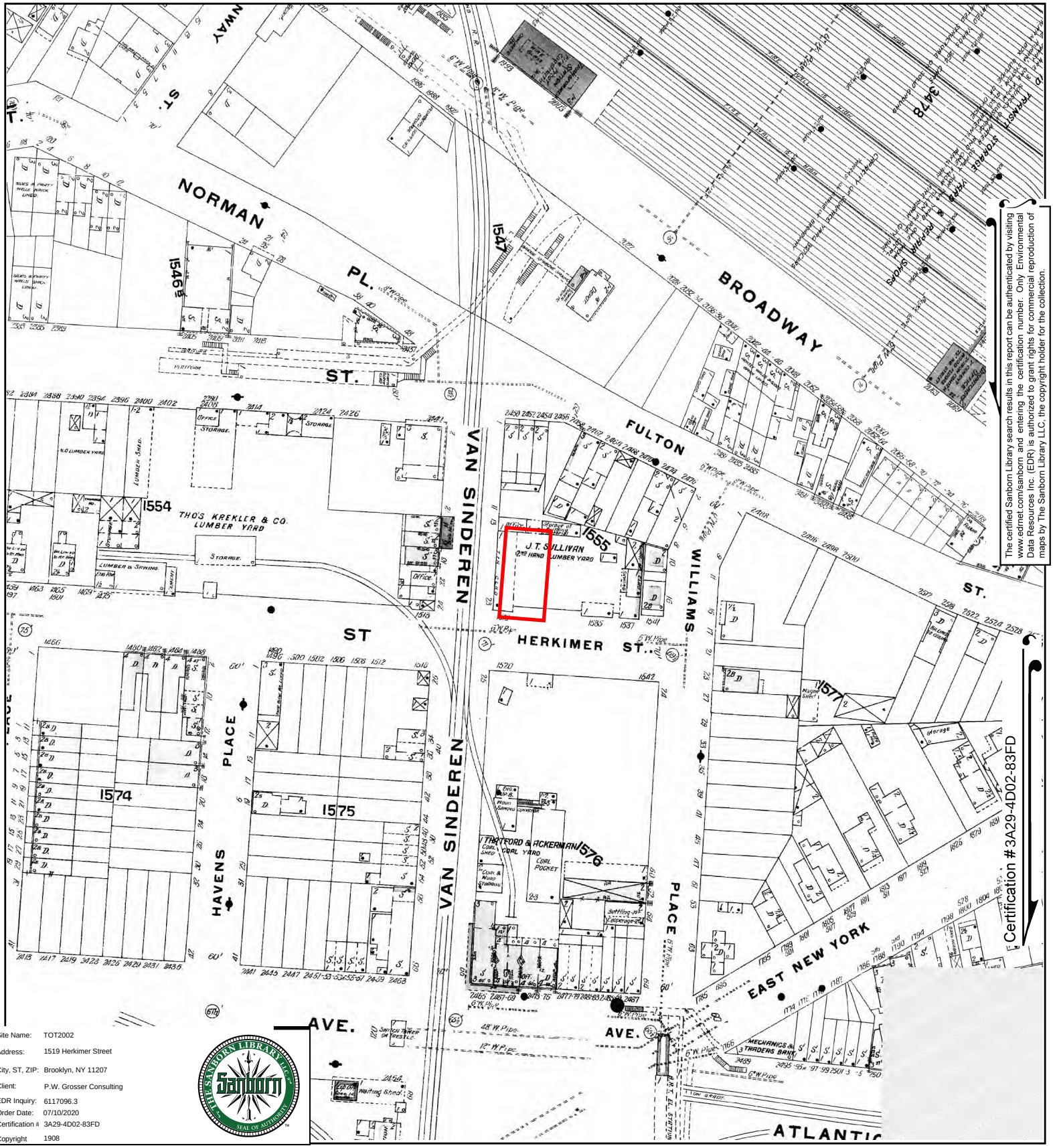

The certified Sanborn Library search results in this report can be authenticated by visiting www.edrnet.com/sanborn and entering the certification number. Only Environmental Data Resources Inc. (EDR) is authorized to grant rights for commercial reproduction of maps by The Sanborn Library LLC, the copyright holder for the collection.

Site Name:	TOT2002
Address:	1519 Herkimer Street
City, ST, ZIP:	Brooklyn, NY 11207
Client:	P.W. Grosser Consulting
EDR Inquiry:	6117096.3
Order Date:	07/10/2020
Certification #	3A29-4D02-83FD
Copyright	1908

This Certified Sanborn Map combines the following sheets.
Outlined areas indicate map sheets within the collection.



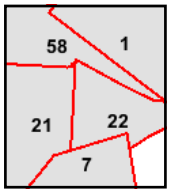

Volume 8, Sheet 7
Volume 8, Sheet 1
Volume 7, Sheet 22
Volume 7, Sheet 21
Volume 5, Sheet 58

0 Feet 150 300 600

N

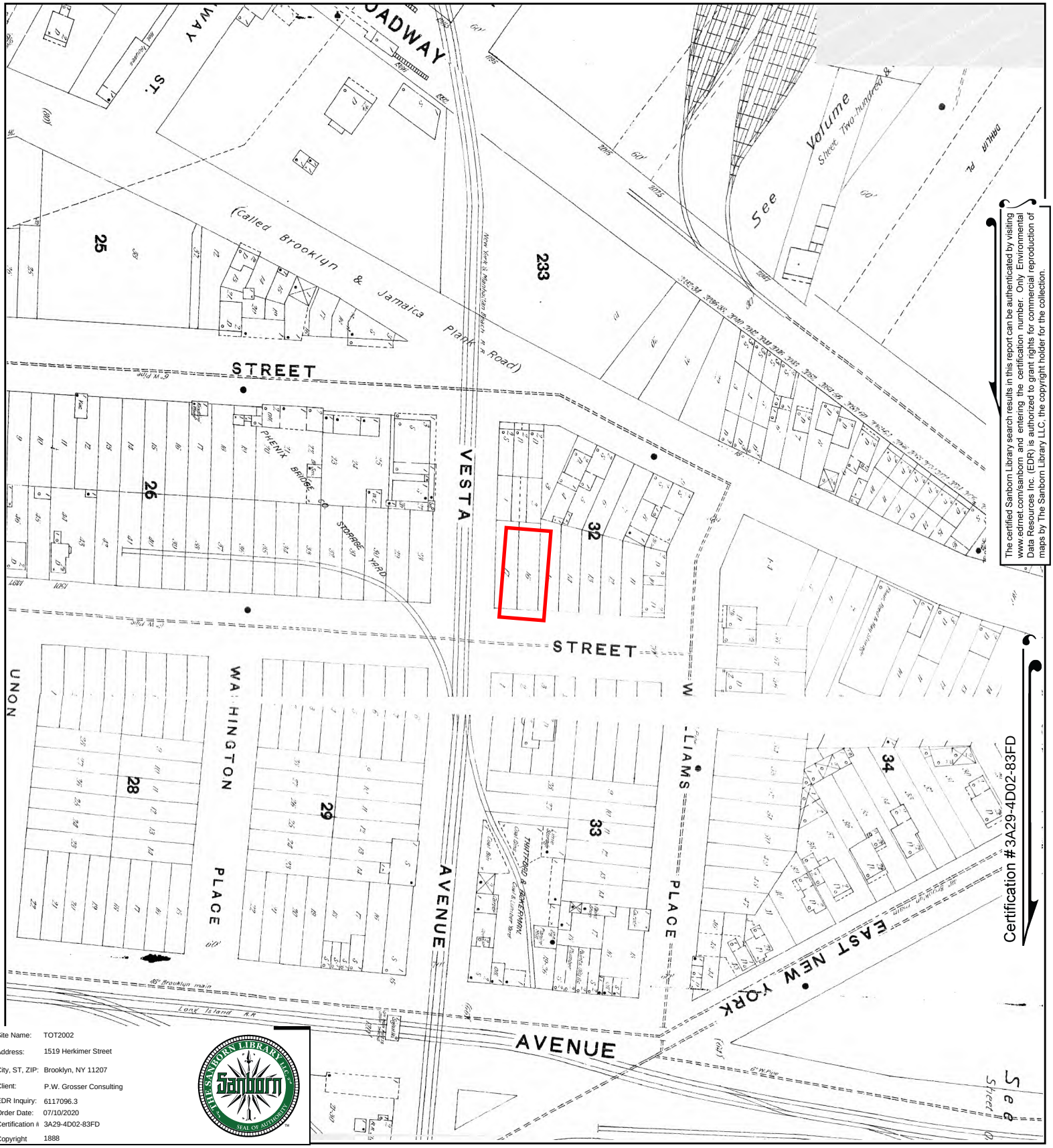

The certified Sanborn Library search results in this report can be authenticated by visiting www.edrnet.com/sanborn and entering the certification number. Only Environmental Data Resources Inc. (EDR) is authorized to grant rights for commercial reproduction of maps by The Sanborn Library LLC, the copyright holder for the collection.

Certification #3A29-4D02-83FD

Site Name: TOT2002
Address: 1519 Herkimer Street
City, ST, ZIP: Brooklyn, NY 11207
Client: P.W. Grosser Consulting
EDR Inquiry: 6117096.3
Order Date: 07/10/2020
Certification #: 3A29-4D02-83FD
Copyright: 1888

This Certified Sanborn Map combines the following sheets.
Outlined areas indicate map sheets within the collection.

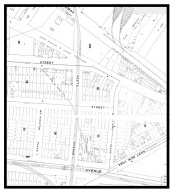

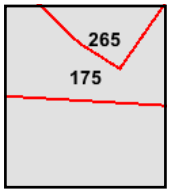

Volume 7, Sheet 175
Volume 7, Sheet 175
Volume 9, Sheet 265

0 Feet 150 300 600

N

APPENDIX C
TOPOGRAPHIC MAPS

TOT2002

1519 Herkimer Street

Brooklyn, NY 11207

Inquiry Number: 6117096.4

July 09, 2020

EDR Historical Topo Map Report

with QuadMatch™

6 Armstrong Road, 4th floor
Shelton, CT 06484
Toll Free: 800.352.0050
www.edrnet.com

EDR Historical Topo Map Report

07/09/20

Site Name:

TOT2002
1519 Herkimer Street
Brooklyn, NY 11207
EDR Inquiry # 6117096.4

Client Name:

P.W. Grosser Consulting
630 Johnson Ave
Bohemia, NY 11550
Contact: Jennifer Lewis

EDR Topographic Map Library has been searched by EDR and maps covering the target property location as provided by P.W. Grosser Consulting were identified for the years listed below. EDR's Historical Topo Map Report is designed to assist professionals in evaluating potential liability on a target property resulting from past activities. EDRs Historical Topo Map Report includes a search of a collection of public and private color historical topographic maps, dating back to the late 1800s.

Search Results:

P.O.# TOT2002
Project: TOT2002

Coordinates:

Latitude:	40.677328 40° 40' 38" North
Longitude:	-73.903134 -73° 54' 11" West
UTM Zone:	Zone 18 North
UTM X Meters:	592697.38
UTM Y Meters:	4503516.79
Elevation:	74.00' above sea level

Maps Provided:

2013
1994, 1995
1979
1966, 1967
1956, 1957
1947
1900
1898
1897

Disclaimer - Copyright and Trademark Notice

This Report contains certain information obtained from a variety of public and other sources reasonably available to Environmental Data Resources, Inc. It cannot be concluded from this Report that coverage information for the target and surrounding properties does not exist from other sources. NO WARRANTY EXPRESSED OR IMPLIED, IS MADE WHATSOEVER IN CONNECTION WITH THIS REPORT. ENVIRONMENTAL DATA RESOURCES, INC. SPECIFICALLY DISCLAIMS THE MAKING OF ANY SUCH WARRANTIES, INCLUDING WITHOUT LIMITATION, MERCHANTABILITY OR FITNESS FOR A PARTICULAR USE OR PURPOSE. ALL RISK IS ASSUMED BY THE USER. IN NO EVENT SHALL ENVIRONMENTAL DATA RESOURCES, INC. BE LIABLE TO ANYONE, WHETHER ARISING OUT OF ERRORS OR OMISSIONS, NEGLIGENCE, ACCIDENT OR ANY OTHER CAUSE, FOR ANY LOSS OF DAMAGE, INCLUDING, WITHOUT LIMITATION, SPECIAL, INCIDENTAL, CONSEQUENTIAL, OR EXEMPLARY DAMAGES. ANY LIABILITY ON THE PART OF ENVIRONMENTAL DATA RESOURCES, INC. IS STRICTLY LIMITED TO A REFUND OF THE AMOUNT PAID FOR THIS REPORT. Purchaser accepts this Report "AS IS". Any analyses, estimates, ratings, environmental risk levels or risk codes provided in this Report are provided for illustrative purposes only, and are not intended to provide, nor should they be interpreted as providing any facts regarding, or prediction or forecast of, any environmental risk for any property. Only a Phase I Environmental Site Assessment performed by an environmental professional can provide information regarding the environmental risk for any property. Additionally, the information provided in this Report is not to be construed as legal advice.

Copyright 2020 by Environmental Data Resources, Inc. All rights reserved. Reproduction in any media or format, in whole or in part, of any report or map of Environmental Data Resources, Inc., or its affiliates, is prohibited without prior written permission.

EDR and its logos (including Sanborn and Sanborn Map) are trademarks of Environmental Data Resources, Inc. or its affiliates. All other trademarks used herein are the property of their respective owners.

Topo Sheet Key

This EDR Topo Map Report is based upon the following USGS topographic map sheets.

2013 Source Sheets

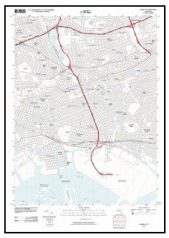

Jamaica
2013
7.5-minute, 24000

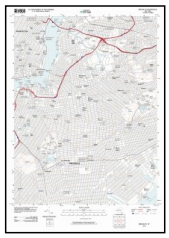

Brooklyn
2013
7.5-minute, 24000

1994, 1995 Source Sheets



Jamaica
1994
7.5-minute, 24000



Brooklyn
1995
7.5-minute, 24000
Aerial Photo Revised 1977

1979 Source Sheets

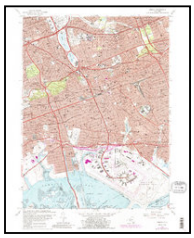

Jamaica
1979
7.5-minute, 24000
Aerial Photo Revised 1977

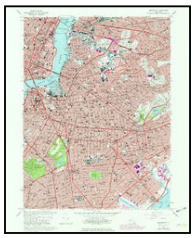

Brooklyn
1979
7.5-minute, 24000
Aerial Photo Revised 1977

1966, 1967 Source Sheets



Jamaica
1966
7.5-minute, 24000
Aerial Photo Revised 1953

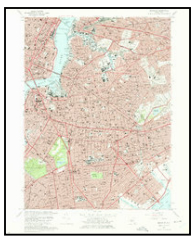

Brooklyn
1967
7.5-minute, 24000
Aerial Photo Revised 1966

Topo Sheet Key

This EDR Topo Map Report is based upon the following USGS topographic map sheets.

1956, 1957 Source Sheets

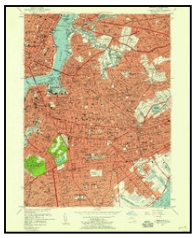

Brooklyn
1956
7.5-minute, 24000



Jamaica
1957
7.5-minute, 24000
Aerial Photo Revised 1957

1947 Source Sheets



Brooklyn
1947
7.5-minute, 24000
Aerial Photo Revised 1940



Jamaica
1947
7.5-minute, 24000
Aerial Photo Revised 1941

1900 Source Sheets



Brooklyn
1900
15-minute, 62500

1898 Source Sheets



Brooklyn
1898
15-minute, 62500

Topo Sheet Key

This EDR Topo Map Report is based upon the following USGS topographic map sheets.

1897 Source Sheets



Brooklyn
1897
15-minute, 62500

Historical Topo Map

2013

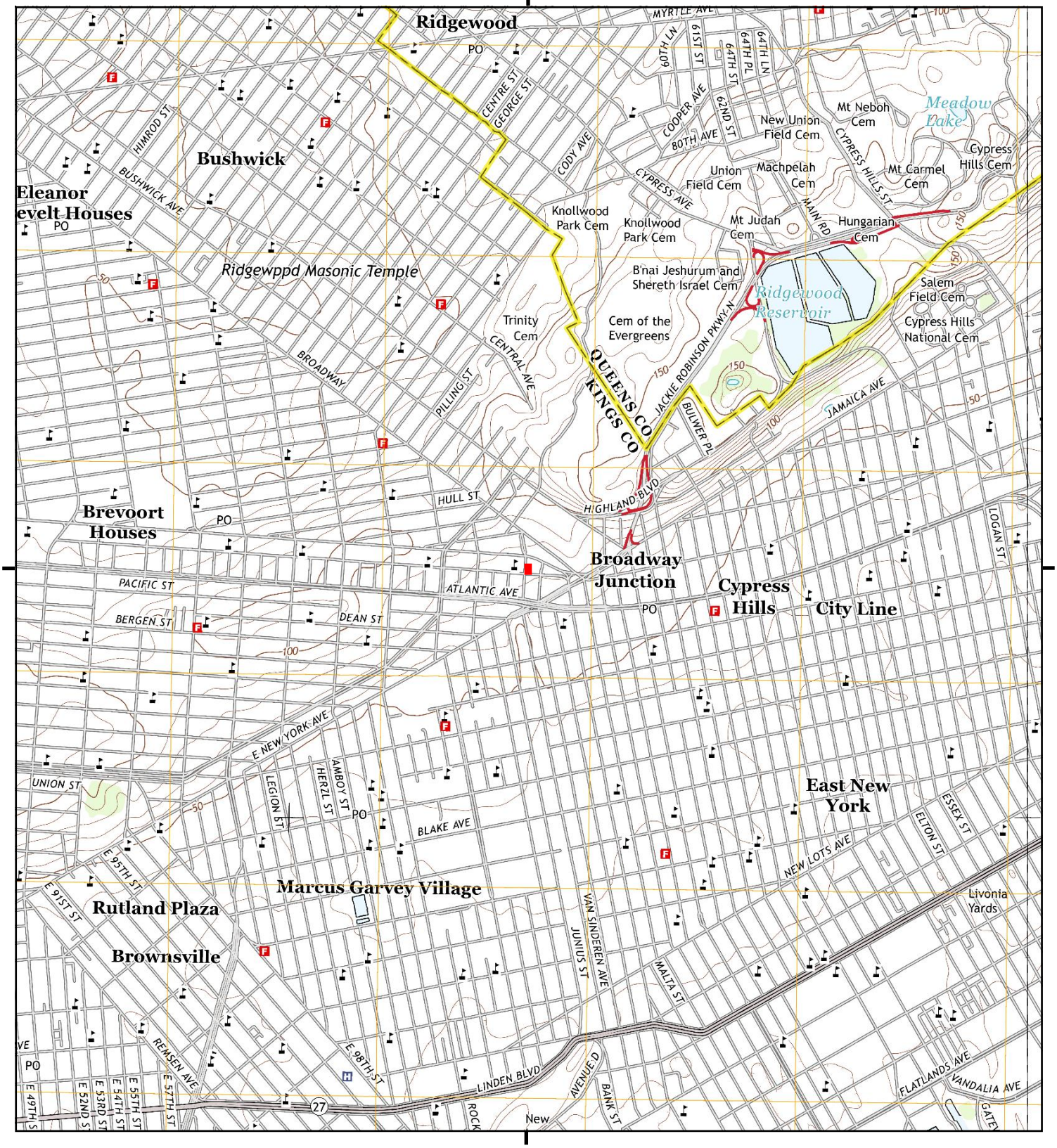

This report includes information from the following map sheet(s).

0 Miles 0.25 0.5 1 1.5

NW N NE
W E
SW S SE

TP, Brooklyn, 2013, 7.5-minute
E, Jamaica, 2013, 7.5-minute

SITE NAME: TOT2002
ADDRESS: 1519 Herkimer Street
Brooklyn, NY 11207
CLIENT: P.W. Grosser Consulting

N

Historical Topo Map

1994, 1995

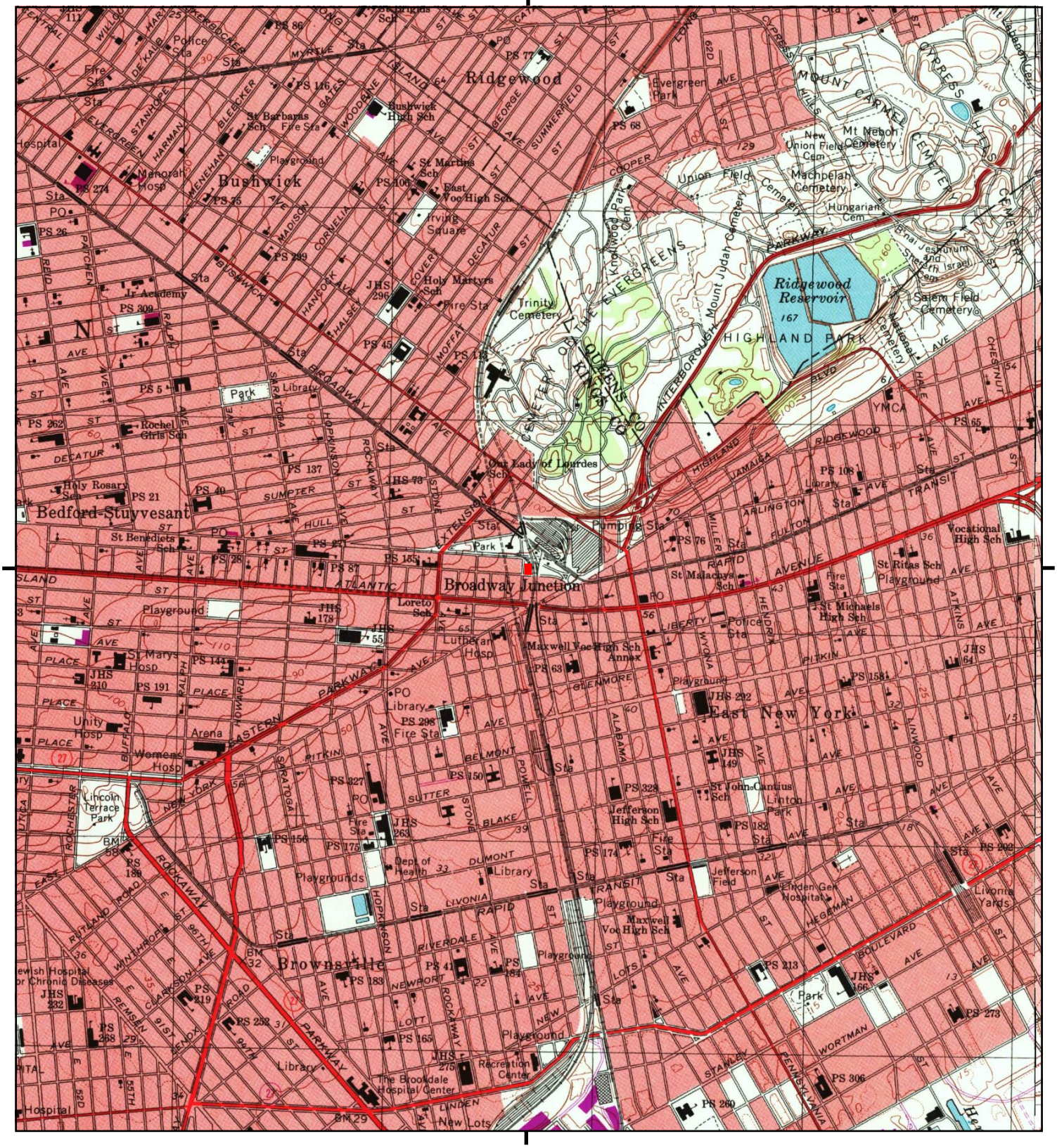

This report includes information from the following map sheet(s).

0 Miles 0.25 0.5 1 1.5

NW N NE
W E
SW S SE

TP, Brooklyn, 1995, 7.5-minute
E, Jamaica, 1994, 7.5-minute

SITE NAME: TOT2002
ADDRESS: 1519 Herkimer Street
Brooklyn, NY 11207
CLIENT: P.W. Grosser Consulting

N

Historical Topo Map

1979

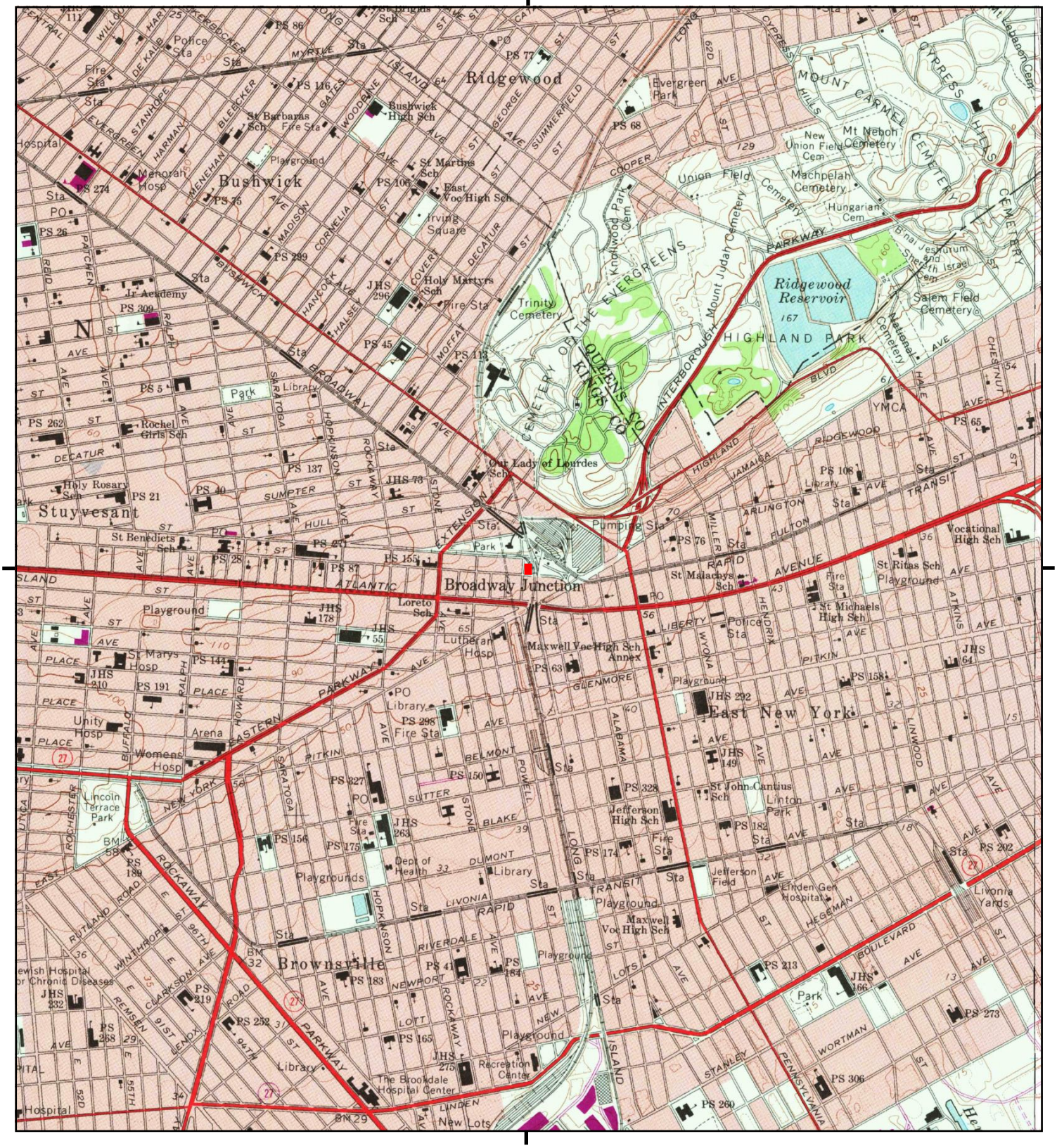

This report includes information from the following map sheet(s).

0 Miles 0.25 0.5 1 1.5

NW N NE
W E
SW S SE

TP, Brooklyn, 1979, 7.5-minute
E, Jamaica, 1979, 7.5-minute

SITE NAME: TOT2002
ADDRESS: 1519 Herkimer Street
Brooklyn, NY 11207
CLIENT: P.W. Grosser Consulting

N

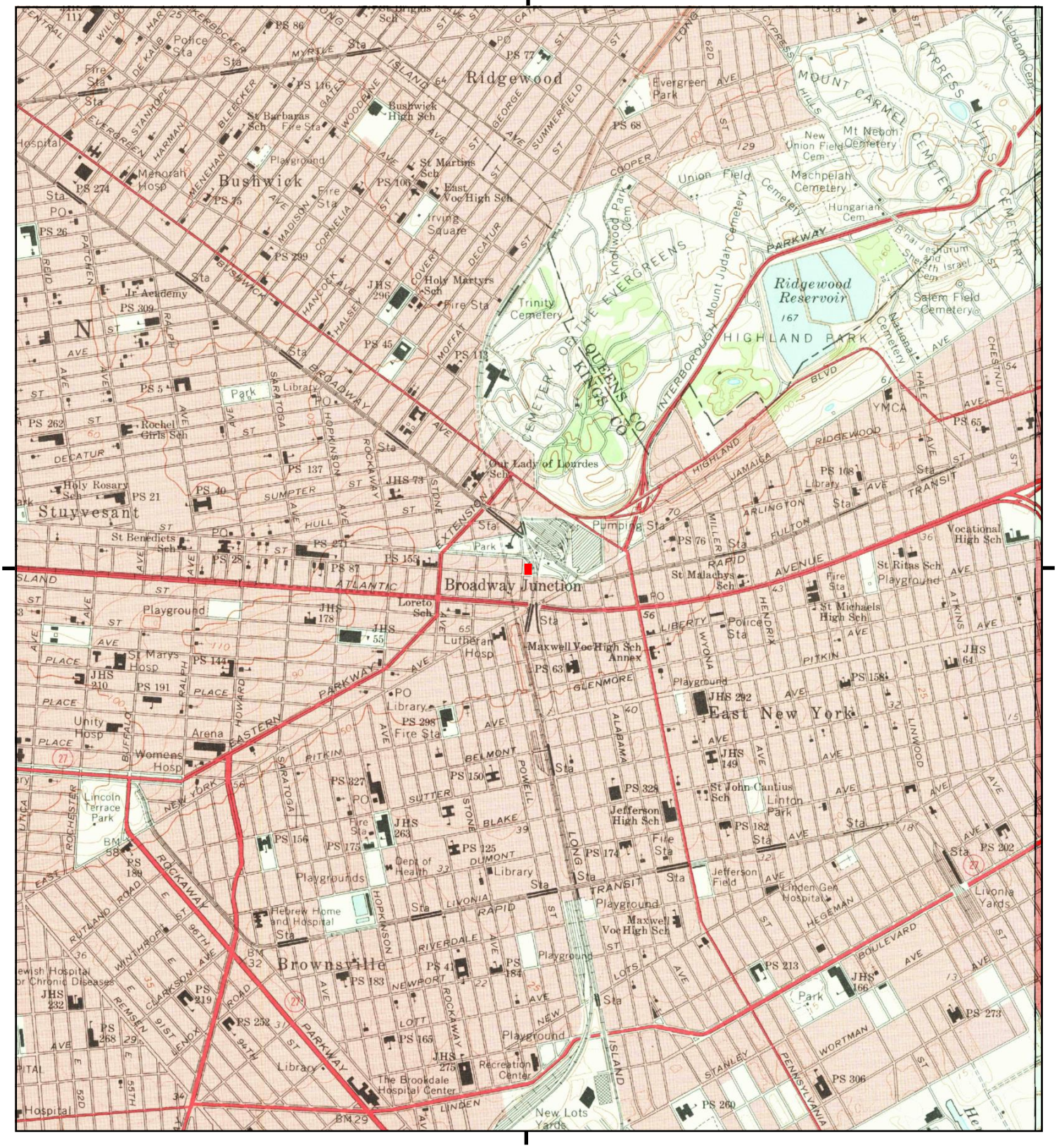

This report includes information from the following map sheet(s).

0 Miles 0.25 0.5 1 1.5

NW N NE
W E
SW S SE

TP, Brooklyn, 1967, 7.5-minute
E, Jamaica, 1966, 7.5-minute

SITE NAME: TOT2002
ADDRESS: 1519 Herkimer Street
Brooklyn, NY 11207
CLIENT: P.W. Grosser Consulting

N

Historical Topo Map

1956, 1957

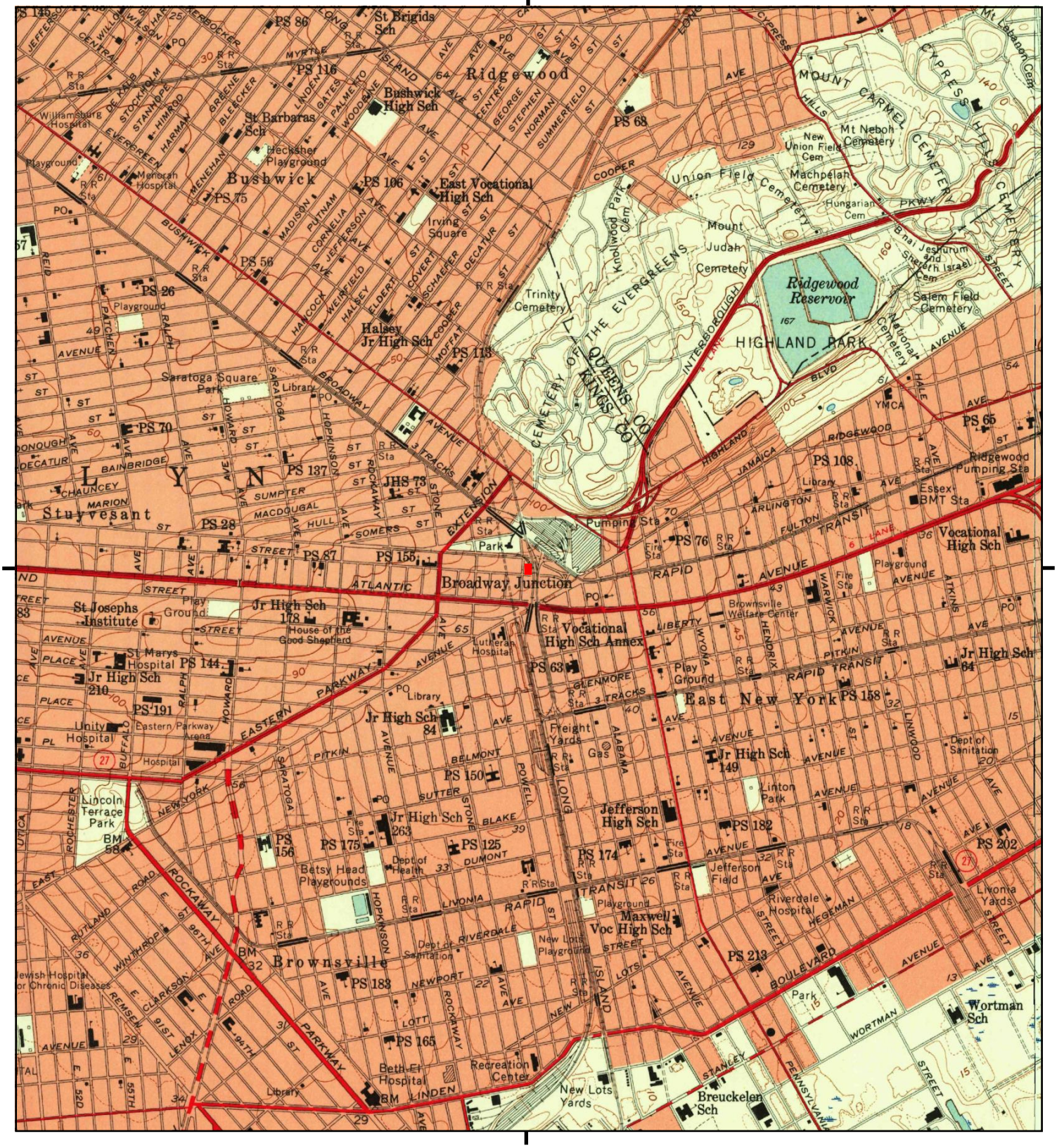

This report includes information from the following map sheet(s).

0 Miles 0.25 0.5 1 1.5

NW N NE
W E
SW S SE

TP, Brooklyn, 1956, 7.5-minute
E, Jamaica, 1957, 7.5-minute

SITE NAME: TOT2002
ADDRESS: 1519 Herkimer Street
Brooklyn, NY 11207
CLIENT: P.W. Grosser Consulting

N



This report includes information from the following map sheet(s).

0 Miles 0.25 0.5 1 1.5

NW N NE
W E
SW S SE

TP, Brooklyn, 1947, 7.5-minute
E, Jamaica, 1947, 7.5-minute

SITE NAME: TOT2002
ADDRESS: 1519 Herkimer Street
Brooklyn, NY 11207
CLIENT: P.W. Grosser Consulting

N

Historical Topo Map

1900

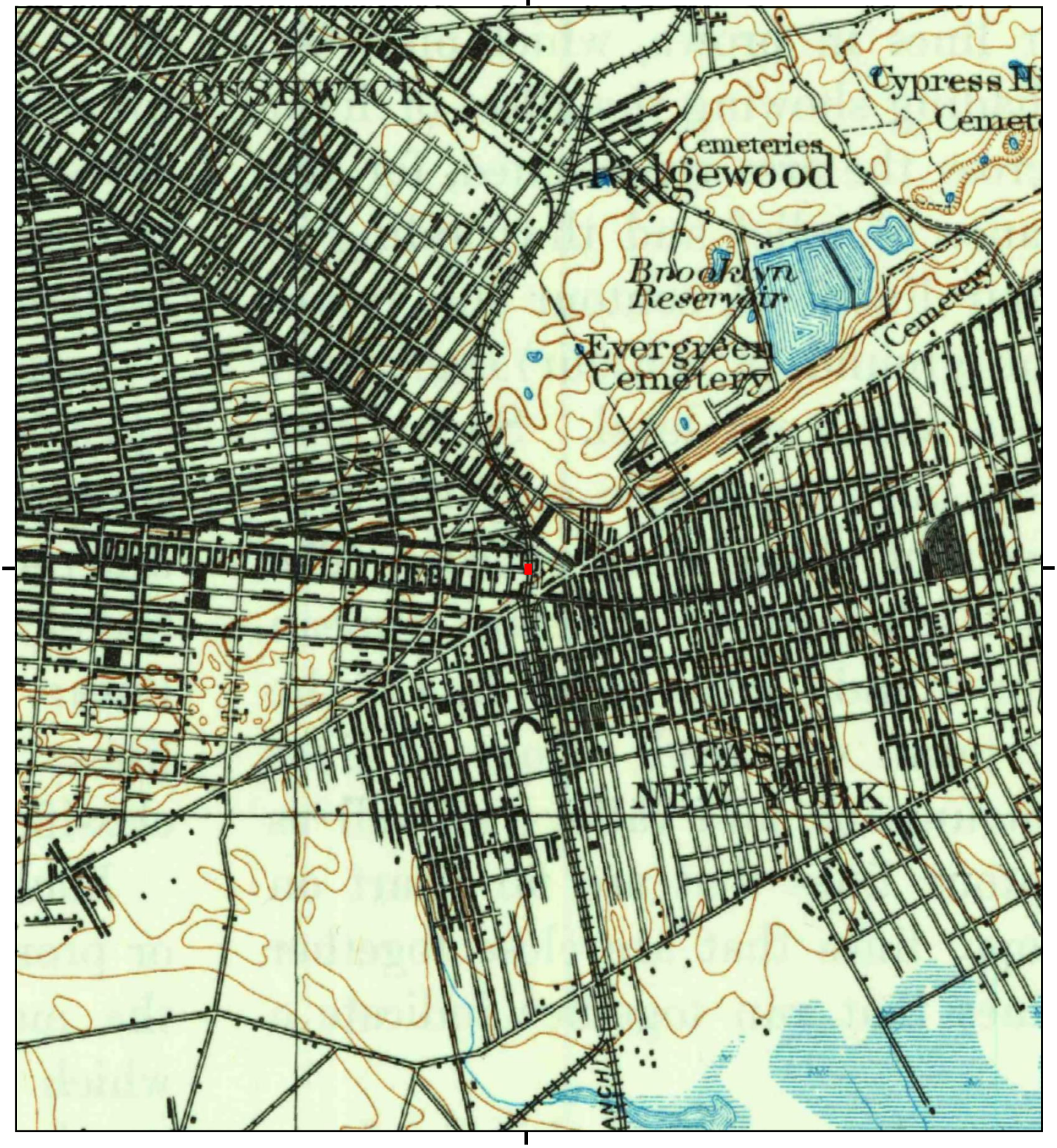

This report includes information from the following map sheet(s).

0 Miles 0.25 0.5 1 1.5

NW N NE
W E
SW S SE

TP, Brooklyn, 1900, 15-minute

SITE NAME: TOT2002
ADDRESS: 1519 Herkimer Street
Brooklyn, NY 11207
CLIENT: P.W. Grosser Consulting

N

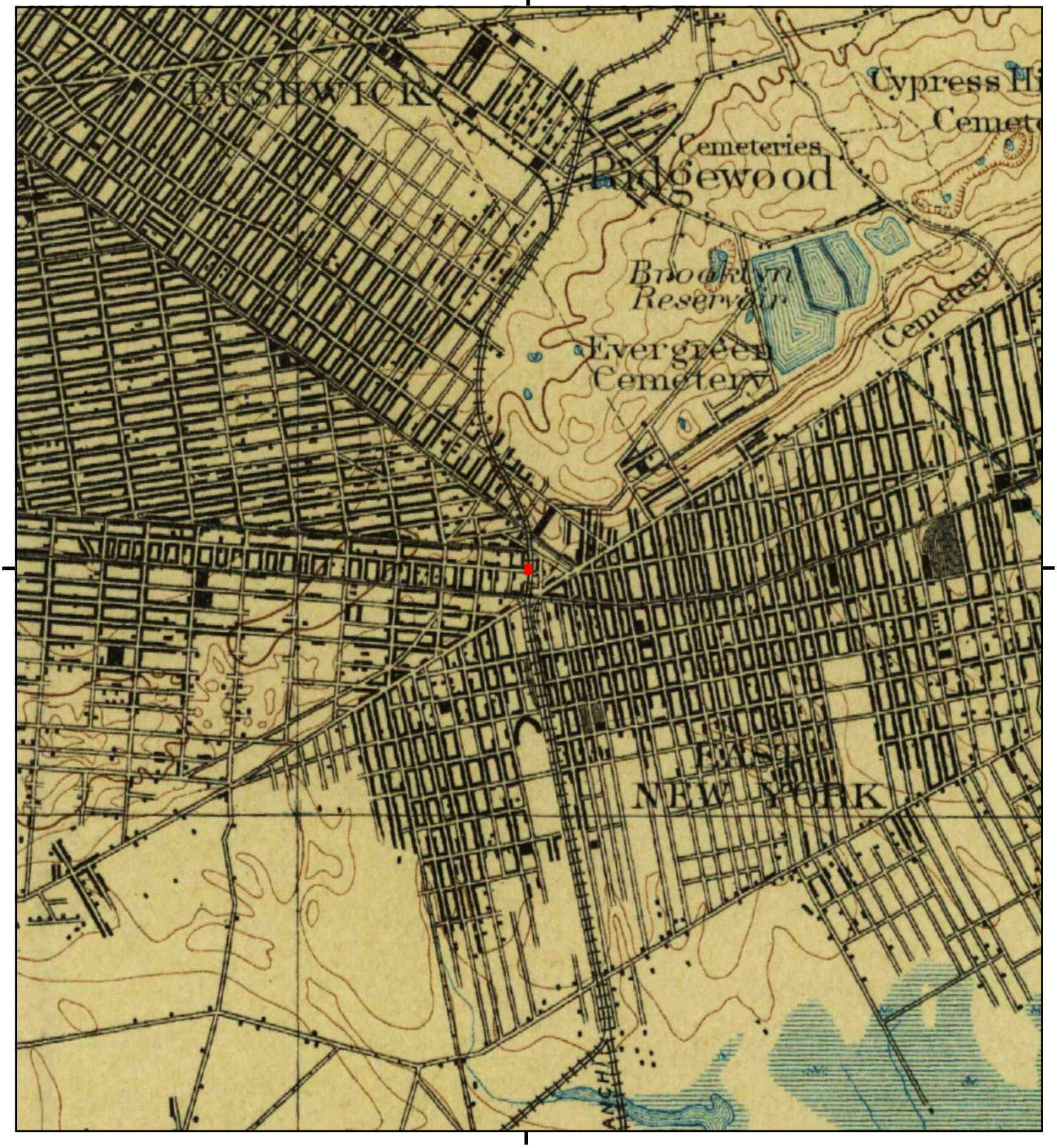

This report includes information from the following map sheet(s).

0 Miles 0.25 0.5 1 1.5

NW N NE
W E
SW S SE

TP, Brooklyn, 1898, 15-minute

SITE NAME: TOT2002
ADDRESS: 1519 Herkimer Street
Brooklyn, NY 11207
CLIENT: P.W. Grosser Consulting

N



This report includes information from the following map sheet(s).

0 Miles 0.25 0.5 1 1.5

NW N NE
W E
SW S SE

TP, Brooklyn, 1897, 15-minute

SITE NAME: TOT2002
ADDRESS: 1519 Herkimer Street
Brooklyn, NY 11207
CLIENT: P.W. Grosser Consulting

N

APPENDIX D
AERIAL PHOTOS

TOT2002

1519 Herkimer Street

Brooklyn, NY 11207

Inquiry Number: 6117096.8

July 10, 2020

The EDR Aerial Photo Decade Package

6 Armstrong Road, 4th floor
Shelton, CT 06484
Toll Free: 800.352.0050
www.edrnet.com

EDR Aerial Photo Decade Package

07/10/20

Site Name:

TOT2002
1519 Herkimer Street
Brooklyn, NY 11207
EDR Inquiry # 6117096.8

Client Name:

P.W. Grosser Consulting
630 Johnson Ave
Bohemia, NY 11550
Contact: Jennifer Lewis

Environmental Data Resources, Inc. (EDR) Aerial Photo Decade Package is a screening tool designed to assist environmental professionals in evaluating potential liability on a target property resulting from past activities. EDR's professional researchers provide digitally reproduced historical aerial photographs, and when available, provide one photo per decade.

Search Results:

Year	Scale	Details	Source
2017	1"=500'	Flight Year: 2017	USDA/NAIP
2013	1"=500'	Flight Year: 2013	USDA/NAIP
2009	1"=500'	Flight Year: 2009	USDA/NAIP
2006	1"=500'	Flight Year: 2006	USDA/NAIP
1994	1"=500'	Acquisition Date: April 04, 1994	USGS/DOQQ
1984	1"=500'	Flight Date: March 26, 1984	USDA
1980	1"=500'	Flight Date: July 25, 1980	NOAA
1976	1"=500'	Flight Date: October 29, 1976	USGS
1966	1"=500'	Flight Date: February 23, 1966	USGS
1961	1"=500'	Flight Date: April 12, 1961	EDR Proprietary Aerial Viewpoint
1954	1"=500'	Flight Date: February 18, 1954	USGS
1951	1"=500'	Flight Date: April 21, 1951	EDR Proprietary Aerial Viewpoint
1941	1"=500'	Flight Date: January 01, 1941	FirstSearch
1924	1"=500'	Flight Date: July 01, 1924	FAIR

When delivered electronically by EDR, the aerial photo images included with this report are for ONE TIME USE ONLY. Further reproduction of these aerial photo images is prohibited without permission from EDR. For more information contact your EDR Account Executive.

Disclaimer - Copyright and Trademark Notice

This Report contains certain information obtained from a variety of public and other sources reasonably available to Environmental Data Resources, Inc. It cannot be concluded from this Report that coverage information for the target and surrounding properties does not exist from other sources. NO WARRANTY EXPRESSED OR IMPLIED, IS MADE WHATSOEVER IN CONNECTION WITH THIS REPORT. ENVIRONMENTAL DATA RESOURCES, INC. SPECIFICALLY DISCLAIMS THE MAKING OF ANY SUCH WARRANTIES, INCLUDING WITHOUT LIMITATION, MERCHANTABILITY OR FITNESS FOR A PARTICULAR USE OR PURPOSE. ALL RISK IS ASSUMED BY THE USER. IN NO EVENT SHALL ENVIRONMENTAL DATA RESOURCES, INC. BE LIABLE TO ANYONE, WHETHER ARISING OUT OF ERRORS OR OMISSIONS, NEGLIGENCE, ACCIDENT OR ANY OTHER CAUSE, FOR ANY LOSS OF DAMAGE, INCLUDING, WITHOUT LIMITATION, SPECIAL, INCIDENTAL, CONSEQUENTIAL, OR EXEMPLARY DAMAGES. ANY LIABILITY ON THE PART OF ENVIRONMENTAL DATA RESOURCES, INC. IS STRICTLY LIMITED TO A REFUND OF THE AMOUNT PAID FOR THIS REPORT. Purchaser accepts this Report "AS IS". Any analyses, estimates, ratings, environmental risk levels or risk codes provided in this Report are provided for illustrative purposes only, and are not intended to provide, nor should they be interpreted as providing any facts regarding, or prediction or forecast of, any environmental risk for any property. Only a Phase I Environmental Site Assessment performed by an environmental professional can provide information regarding the environmental risk for any property. Additionally, the information provided in this Report is not to be construed as legal advice.

Copyright 2020 by Environmental Data Resources, Inc. All rights reserved. Reproduction in any media or format, in whole or in part, of any report or map of Environmental Data Resources, Inc., or its affiliates, is prohibited without prior written permission.

EDR and its logos (including Sanborn and Sanborn Map) are trademarks of Environmental Data Resources, Inc. or its affiliates. All other trademarks used herein are the property of their respective owners.

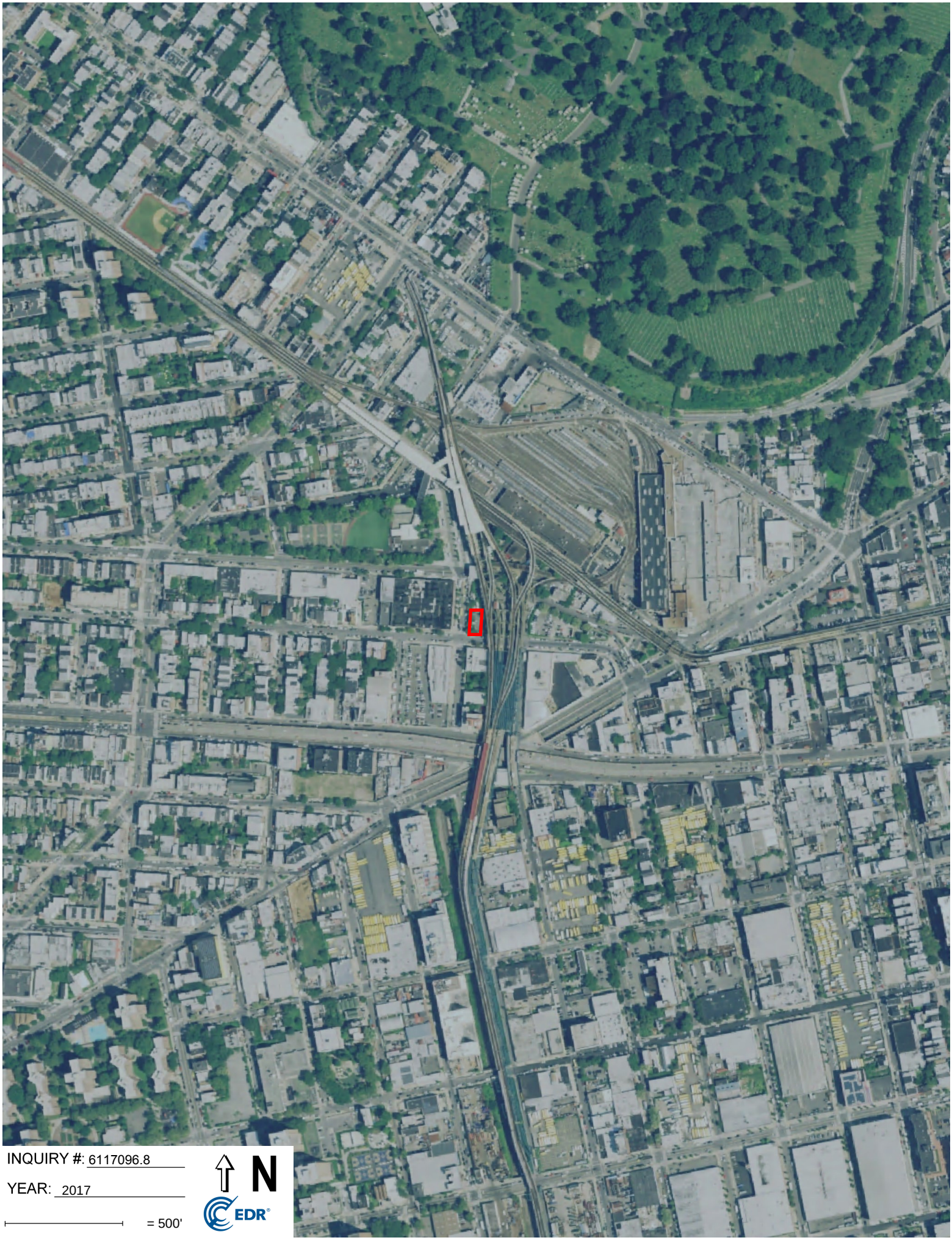
INQUIRY #: 6117096.8
YEAR: 2017
= 500'
N
EDR


INQUIRY #: 6117096.8
YEAR: 2013
= 500'
N
EDR


INQUIRY #: 6117096.8
YEAR: 2009
= 500'
N
EDR


INQUIRY #: 6117096.8
YEAR: 2006
= 500'
N
EDR



INQUIRY #: 6117096.8

YEAR: 1994

= 500'

N

EDR


INQUIRY #: 6117096.8
YEAR: 1984
= 500'
N
EDR



INQUIRY #: 6117096.8

YEAR: 1980

= 500'

N

EDR



INQUIRY #: 6117096.8

YEAR: 1976

= 500'

N

EDR


INQUIRY #: 6117096.8
YEAR: 1966
= 500'
N
EDR



INQUIRY #: 6117096.8

YEAR: 1961

= 500'

N

EDR

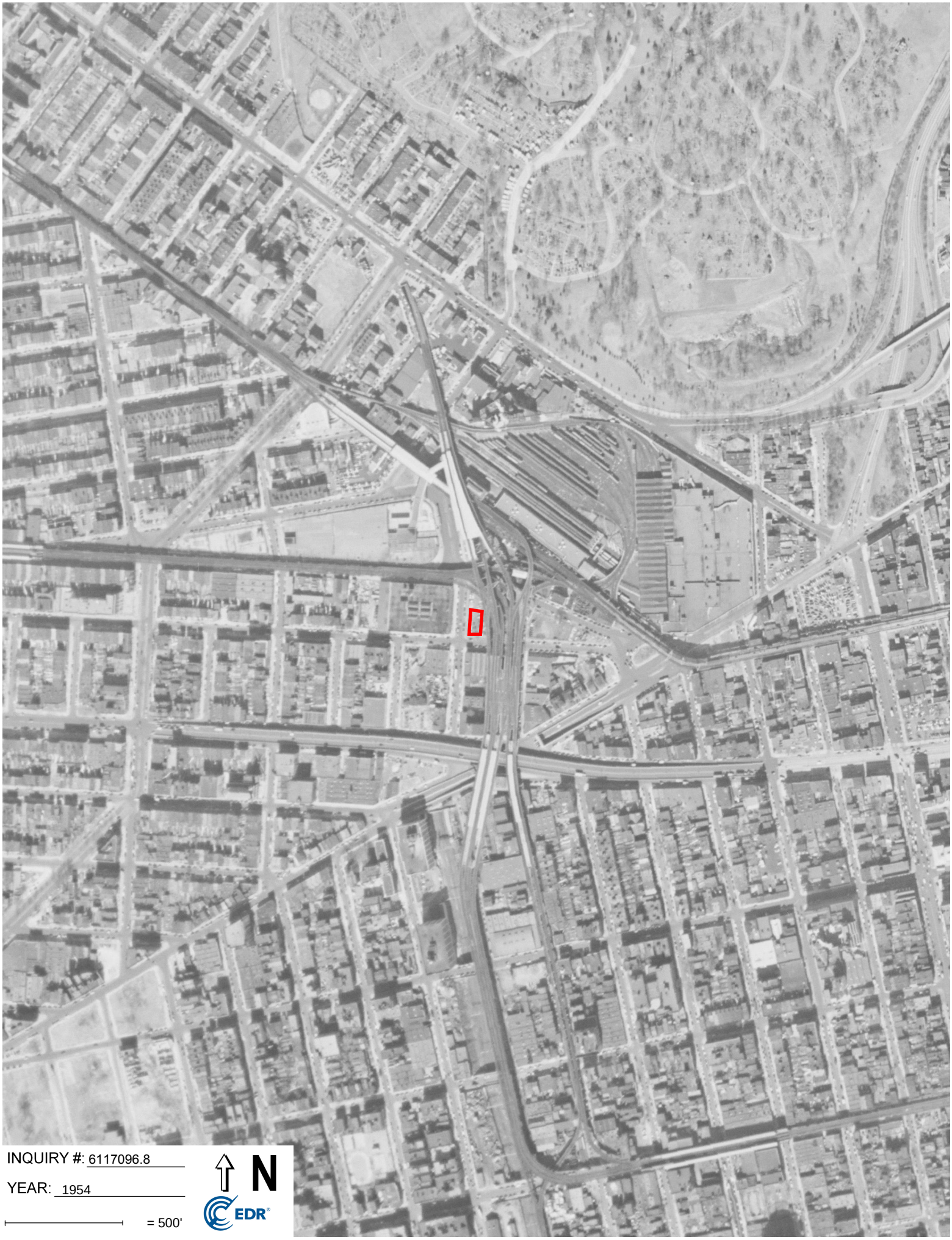

INQUIRY #: 6117096.8

YEAR: 1954

= 500'

N

EDR



INQUIRY #: 6117096.8

YEAR: 1951

= 500'

N

EDR



INQUIRY #: 6117096.8

YEAR: 1941

= 500'

N

EDR



INQUIRY #: 6117096.8

YEAR: 1924

= 500'

N

EDR

APPENDIX E
CITY DIRECTORY ABSTRACT

TOT2002
1519 Herkimer Street
Brooklyn, NY 11207

Inquiry Number: 6117096.5
July 09, 2020

The EDR-City Directory Abstract

Environmental Data Resources Inc

6 Armstrong Road
Shelton, CT 06484
800.352.0050
www.edrnet.com

TABLE OF CONTENTS

SECTION

Executive Summary

Findings

City Directory Images

Thank you for your business.
Please contact EDR at 1-800-352-0050
with any questions or comments.

Disclaimer - Copyright and Trademark Notice

This Report contains certain information obtained from a variety of public and other sources reasonably available to Environmental Data Resources, Inc. It cannot be concluded from this Report that coverage information for the target and surrounding properties does not exist from other sources. **NO WARRANTY EXPRESSED OR IMPLIED, IS MADE WHATSOEVER IN CONNECTION WITH THIS REPORT. ENVIRONMENTAL DATA RESOURCES, INC. SPECIFICALLY DISCLAIMS THE MAKING OF ANY SUCH WARRANTIES, INCLUDING WITHOUT LIMITATION, MERCHANTABILITY OR FITNESS FOR A PARTICULAR USE OR PURPOSE. ALL RISK IS ASSUMED BY THE USER. IN NO EVENT SHALL ENVIRONMENTAL DATA RESOURCES, INC. BE LIABLE TO ANYONE, WHETHER ARISING OUT OF ERRORS OR OMISSIONS, NEGLIGENCE, ACCIDENT OR ANY OTHER CAUSE, FOR ANY LOSS OR DAMAGE, INCLUDING, WITHOUT LIMITATION, SPECIAL, INCIDENTAL, CONSEQUENTIAL, OR EXEMPLARY DAMAGES. ANY LIABILITY ON THE PART OF ENVIRONMENTAL DATA RESOURCES, INC. IS STRICTLY LIMITED TO A REFUND OF THE AMOUNT PAID FOR THIS REPORT.** Purchaser accepts this Report "AS IS". Any analyses, estimates, ratings, environmental risk levels or risk codes provided in this Report are provided for illustrative purposes only, and are not intended to provide, nor should they be interpreted as providing any facts regarding, or prediction orforecast of, any environmental risk for any property. Only a Phase I Environmental Site Assessment performed by an environmental professional can provide information regarding the environmental risk for any property. Additionally, the information provided in this Report is not to be construed as legal advice.

Copyright 2020 by Environmental Data Resources, Inc. All rights reserved. Reproduction in any media or format, in whole or in part, of any report or map of Environmental Data Resources, Inc. or its affiliates is prohibited without prior written permission.

EDR and its logos (including Sanborn and Sanborn Map) are trademarks of Environmental Data Resources, Inc. or its affiliates. All other trademarks used herein are the property of their respective owners.

EXECUTIVE SUMMARY

DESCRIPTION

Environmental Data Resources, Inc.'s (EDR) City Directory Abstract is a screening tool designed to assist environmental professionals in evaluating potential liability on a target property resulting from past activities. EDR's City Directory Abstract includes a search and abstract of available city directory data. For each address, the directory lists the name of the corresponding occupant at five year intervals.

Business directories including city, cross reference and telephone directories were reviewed, if available, at approximately five year intervals for the years spanning 1928 through 2017. This report compiles information gathered in this review by geocoding the latitude and longitude of properties identified and gathering information about properties within 200 feet of the target property.

A summary of the information obtained is provided in the text of this report.

RECORD SOURCES

EDR's Digital Archive combines historical directory listings from sources such as Cole Information and Dun & Bradstreet. These standard sources of property information complement and enhance each other to provide a more comprehensive report.

EDR is licensed to reproduce certain City Directory works by the copyright holders of those works. The purchaser of this EDR City Directory Report may include it in report(s) delivered to a customer. Reproduction of City Directories without permission of the publisher or licensed vendor may be a violation of copyright.



RESEARCH SUMMARY

The following research sources were consulted in the preparation of this report. An "X" indicates where information was identified in the source and provided in this report.

Year	Source	TP	Adjoining	Text Abstract	Source Image
2017	Cole Information Services	-	X	X	-
2014	Cole Information Services	-	X	X	-
2009	Cole Information Services	-	X	X	-
2005	Hill-Donnelly Corporation	-	X	X	-
2004	Cole Information Services	-	X	X	-
2000	Cole Information Services	-	X	X	-
1999	Cole Information Services	-	X	X	-
1997	NYNEX	-	X	X	-
1994	Cole Information Services	-	X	X	-
1992	NYNEX Informantion Resource Co.	-	X	X	-
1985	NYNEX Information Resources Company	-	X	X	-
1980	New York Telephone	-	-	-	-

EXECUTIVE SUMMARY

Year	Source	TP	Adjoining	Text Abstract	Source Image
1976	New York Telephone	-	X	X	-
1973	New York Telephone	-	X	X	-
1970	New York Telephone	-	X	X	-
1965	New York Telephone	-	-	-	-
1960	New York Telephone	-	-	-	-
1949	New York Telephone Company	-	-	-	-
1945	New York Telephone	-	X	X	-
1940	New York Telephone	-	X	X	-
1934	R. L. Polk & Co.	-	X	X	-
1928	New York Telephone	-	X	X	-

EXECUTIVE SUMMARY

SELECTED ADDRESSES

The following addresses were selected by the client, for EDR to research. An "X" indicates where information was identified.

Address	***Type***	***Findings***
1521 Herkimer Street	Client Entered	
13 Van Sinderen Avenue	Client Entered	

FINDINGS

TARGET PROPERTY INFORMATION

ADDRESS

1519 Herkimer Street
Brooklyn, NY 11207

FINDINGS DETAIL

Target Property research detail.

FINDINGS

ADJOINING PROPERTY DETAIL

The following Adjoining Property addresses were researched for this report. Detailed findings are provided for each address.

FULTON

2448 FULTON

Year	Uses	Source
1934	MASSA ANTHONY FCTY WKR R	R. L. Polk & Co.

HERKIMER

1520 HERKIMER

Year	Uses	Source
1992	CALVARY FREE WILL BAPTIST CHURCH INC	NYNEX Informantion Resource Co.
	CALVARY FREE WILL BAPTIST CHURCH INC	NYNEX Informantion Resource Co.
1985	CALVARY	NYNEX Information Resources Company

HERKIMER ST

1515 HERKIMER ST

Year	Uses	Source
2014	2020 CAR SERVICE	Cole Information Services
	2020 CAR SERVICE	Cole Information Services

1520 HERKIMER ST

Year	Uses	Source
2017	CALVARY FREE WILL BAPTIST CHURCH	Cole Information Services
2014	CALVARY FREE WILL BAPTIST CHURCH	Cole Information Services
2009	CAVALRY BAPTIST CHURCH	Cole Information Services
	CALVARY FREE WILL BAPTIST CHURCH INC	Cole Information Services
2005	Goodwin C	Hill-Donnelly Corporation
	Calvary Free Will Baptist Chr	Hill-Donnelly Corporation
2004	CALVARY FREE WILL BPTST CHRCH INC	Cole Information Services
1999	CALVARY FREE WILL BAPTIST CHURCH INCORPORATED	Cole Information Services
1997	Calvary Free Will Baptist Church Inc	NYNEX

FINDINGS

Year	Uses	Source
1997	Calvary Free Will Baptist Church Inc	NYNEX
1994	TUCKER, DIANE	Cole Information Services
	CALVARY FREE WILL BAPTIST CHURCH INC	Cole Information Services

VAN SINDERE AVE

26 VAN SINDERE AVE

Year	Uses	Source
1934	RUTH & MATTHEWS INC ARTH J RUTH PRES HENRY R MATTHEWS SEC-TREAS AUTO DIRSN	R. L. Polk & Co.

VAN SINDEREN AVE

35 VAN SINDEREN AVE

Year	Uses	Source
1940	Hercules Corner Bead Co	New York Telephone

38 VAN SINDEREN AVE

Year	Uses	Source
2000	DISPLAY DEPOT INC	Cole Information Services
	WROUGHT ORGNLS INC	Cole Information Services
1999	DISPLAY DEPOT INCORPORATED	Cole Information Services
	WROUGHT ORIGINALS INCORPORATED	Cole Information Services
1997	Wrought Originals Inc	NYNEX
1976	BEJAN KNITTING MILLS	New York Telephone
1970	Majestic Steel Cabinet Corp	New York Telephone

VANSINDEREN AVE

38 VANSINDEREN AVE

Year	Uses	Source
1994	WROUGHT ORIGINALS INC	Cole Information Services

WILLIAM PL

32 WILLIAM PL

Year	Uses	Source
1928	DILLON CATHERINE R MISS R	New York Telephone

FINDINGS

WILLIAMS

7 WILLIAMS

Year	Uses	Source
1928	MONROE WM H EXPRESS	New York Telephone

WILLIAMS CT

6 WILLIAMS CT

Year	Uses	Source
1928	VIGLANO J RALPH DDS R	New York Telephone

10 WILLIAMS CT

Year	Uses	Source
1928	HEITMULLER HERBERT R	New York Telephone
	MODERN CARPET CLEANING & STORAGE CORP	New York Telephone

18 WILLIAMS CT

Year	Uses	Source
1997	RYBAK Miriam	NYNEX

WILLIAMS PL

33 WILLIAMS PL

Year	Uses	Source
2017	MARKETING HORIZONS DISPLAY	Cole Information Services
	ACL LOCKSMITH	Cole Information Services
	MYSTIC DISPLAY CO INC	Cole Information Services
2014	MYSTIC DISPLAY COMPANY INCORPORATED	Cole Information Services
	MARKETING HORIZONS DISPLAY	Cole Information Services
2009	MYSTIC DISPLAY CO INC	Cole Information Services
	MARKETING HORIZONS DISPLAY	Cole Information Services
2005	Marketing Horizons Display	Hill-Donnelly Corporation
	Mystic Display Co	Hill-Donnelly Corporation
2004	MYSTIC DISPLAYS CO	Cole Information Services
	OCCUPANT UNKNOWN	Cole Information Services
2000	MYSTIC DISPLAY CO	Cole Information Services
1999	MYSTIC DISPLAY COMPANY INCORPORATED	Cole Information Services
1997	Mystic Display Co Inc	NYNEX

FINDINGS

Year	Uses	Source
1994	MYSTIC DISPLAY CO INC	Cole Information Services
1992	MYSTIC DISPLAY CO INC	NYNEX Informantion Resource Co.
1985	KEYPORT MFG INC WOOD PRODS	NYNEX Information Resources Company

45 WILLIAMS PL

Year	Uses	Source
1976	PRINT PAK CORP	New York Telephone
1973	G B H Bldg Supplier Corp	New York Telephone
1945	Bending Jos H & Cp Inc lumber	New York Telephone
1940	Benzing Jos H & Co Inc lumber	New York Telephone
1928	BENZING JOS H & CO INC LUMBER	New York Telephone

FINDINGS

ADJOINING PROPERTY: ADDRESSES NOT IDENTIFIED IN RESEARCH SOURCE

The following Adjoining Property addresses were researched for this report, and the addresses were not identified in research source.

Address Researched	Address Not Identified in Research Source
10 WILLIAMS CT	2017, 2014, 2009, 2005, 2004, 2000, 1999, 1997, 1994, 1992, 1985, 1980, 1976, 1973, 1970, 1965, 1960, 1949, 1945, 1940, 1934
1515 HERKIMER ST	2017, 2009, 2005, 2004, 2000, 1999, 1997, 1994, 1992, 1985, 1980, 1976, 1973, 1970, 1965, 1960, 1949, 1945, 1940, 1934, 1928
1520 HERKIMER	2017, 2014, 2009, 2005, 2004, 2000, 1999, 1997, 1994, 1980, 1976, 1973, 1970, 1965, 1960, 1949, 1945, 1940, 1934, 1928
1520 HERKIMER ST	2017, 2014, 2009, 2004, 2000, 1999, 1994, 1992, 1985, 1980, 1976, 1973, 1970, 1965, 1960, 1949, 1945, 1940, 1934, 1928
1520 HERKIMER ST	2005, 2000, 1997, 1992, 1985, 1980, 1976, 1973, 1970, 1965, 1960, 1949, 1945, 1940, 1934, 1928
18 WILLIAMS CT	2017, 2014, 2009, 2005, 2004, 2000, 1999, 1994, 1992, 1985, 1980, 1976, 1973, 1970, 1965, 1960, 1949, 1945, 1940, 1934, 1928
2448 FULTON	2017, 2014, 2009, 2005, 2004, 2000, 1999, 1997, 1994, 1992, 1985, 1980, 1976, 1973, 1970, 1965, 1960, 1949, 1945, 1940, 1928
26 VAN SINDERE AVE	2017, 2014, 2009, 2005, 2004, 2000, 1999, 1997, 1994, 1992, 1985, 1980, 1976, 1973, 1970, 1965, 1960, 1949, 1945, 1940, 1928
32 WILLIAM PL	2017, 2014, 2009, 2005, 2004, 2000, 1999, 1997, 1994, 1992, 1985, 1980, 1976, 1973, 1970, 1965, 1960, 1949, 1945, 1940, 1934
33 WILLIAMS PL	2017, 2014, 2009, 2004, 1999, 1994, 1980, 1976, 1973, 1970, 1965, 1960, 1949, 1945, 1940, 1934, 1928
33 WILLIAMS PL	2005, 2000, 1997, 1992, 1985, 1980, 1976, 1973, 1970, 1965, 1960, 1949, 1945, 1940, 1934, 1928
35 VAN SINDEREN AVE	2017, 2014, 2009, 2005, 2004, 2000, 1999, 1997, 1994, 1992, 1985, 1980, 1976, 1973, 1970, 1965, 1960, 1949, 1945, 1934, 1928
38 VAN SINDEREN AVE	2017, 2014, 2009, 2005, 2004, 1999, 1994, 1992, 1985, 1980, 1973, 1965, 1960, 1949, 1945, 1940, 1934, 1928
38 VAN SINDEREN AVE	2017, 2014, 2009, 2005, 2004, 2000, 1997, 1994, 1992, 1985, 1980, 1976, 1973, 1970, 1965, 1960, 1949, 1945, 1940, 1934, 1928
38 VANSINDEREN AVE	2017, 2014, 2009, 2005, 2004, 2000, 1999, 1997, 1992, 1985, 1980, 1976, 1973, 1970, 1965, 1960, 1949, 1945, 1940, 1934, 1928
45 WILLIAMS PL	2017, 2014, 2009, 2005, 2004, 2000, 1999, 1997, 1994, 1992, 1985, 1980, 1970, 1965, 1960, 1949, 1934
6 WILLIAMS CT	2017, 2014, 2009, 2005, 2004, 2000, 1999, 1997, 1994, 1992, 1985, 1980, 1976, 1973, 1970, 1965, 1960, 1949, 1945, 1940, 1934
7 WILLIAMS	2017, 2014, 2009, 2005, 2004, 2000, 1999, 1997, 1994, 1992, 1985, 1980, 1976, 1973, 1970, 1965, 1960, 1949, 1945, 1940, 1934

TARGET PROPERTY: ADDRESS NOT IDENTIFIED IN RESEARCH SOURCE

The following Target Property addresses were researched for this report, and the addresses were not identified in the research source.

Address Researched	Address Not Identified in Research Source
1519 Herkimer Street	2017, 2014, 2009, 2005, 2004, 2000, 1999, 1997, 1994, 1992, 1985, 1980, 1976, 1973, 1970, 1965, 1960, 1949, 1945, 1940, 1934, 1928

APPENDIX F
SITE QUESTIONNAIRE
AND RELEVANT DOCUMENTS

Key Site Manager Pre-Survey Questionnaire

Name of person completing questionnaire: **Date:** **Company:**

Length of association with property: **Phone #:**

Property Name/Address:
PWGC Project #:

Directions: Please read and answer all questions very carefully, to the best of your knowledge and in good faith. Mark the column corresponding to the appropriate response. Supplemental details necessary to explain any yes or unknown responses should be provided in the "Comments" column. Note: U/NR indicates "Unknown" or "No Response," and "N/A" indicates not applicable. If "Comment" box proves too small to fit your comment please attach an additional form with your full response.

QUESTION		RESPONSE			COMMENTS
		Y	N	U/NR	
1A.	Is the property used for an industrial use?				
1B.	Are any adjoining properties used for an industrial use?				
2A.	To the best of your knowledge, has the property had an industrial use in the past?				
2B.	To the best of your knowledge, has the adjoining properties been used for an industrial use in the past?				
3A.	Is the property used as a gasoline station, motor repair facility, commercial printing facility, dry cleaners, photo developing laboratory, junk yard or landfill, or as a waste treatment, storage, disposal, processing, or recycling facility?				
3B.	Is any adjoining property used as a gasoline station, motor repair facility, commercial printing facility, dry cleaners, photo developing laboratory, junk yard or landfill, or as a waste treatment, storage, disposal, processing, or recycling facility?				
4A.	To the best of your knowledge, has the property been used as a gasoline station, motor repair facility, commercial printing facility, dry cleaners, photo developing laboratory, junk yard or landfill, or as a waste treatment, storage, disposal, processing, or recycling facility?				

4B.	To the best of your knowledge, has any adjoining property been used as a gasoline station, motor repair facility, commercial printing facility, dry cleaners, photo developing laboratory, junk yard or landfill, or as a waste treatment, storage, disposal, processing, or				
5A.	Are there currently any automotive or industrial batteries, pesticides, paints, or other chemicals in individual containers greater than five gallons in the aggregate, stored on or used at the subject property?				
5B.	To the best of your knowledge, have there been previously any automotive or industrial batteries, pesticides, paints, or other chemicals in individual containers of greater than five gallons in volume or 50 gallons in aggregate, stored or used at the subject property?				
6A.	Are there currently any industrial drums (typically 55 gallon) or sacks of chemicals located on the property?				
6B.	To the best of your knowledge, have there been previously any industrial drums (typically 55 gallon) or sacks of chemicals located at the property?				
7A.	Is there currently any groundwater monitoring wells or other groundwater wells (i.e., potable drinking water wells) located on the property?				
7B.	To the best of your knowledge, have there been previously any groundwater monitoring wells or other groundwater wells (i.e., potable drinking water wells) located on the property?				
8A.	Has fill dirt been brought onto the property which originated from a contaminated site?				
8B.	Has fill dirt been brought onto the property which is of an unknown origin?				
9A.	Are there currently any pits, ponds or lagoons located on the property in connection with waste treatment or waste disposal?				
9B.	To the best of your knowledge, has there been previously any pit, ponds or lagoons located on the property in connection with waste treatment or waste disposal?				
10A.	Is there currently, any stained soil on the property?				
10B.	To the best of your knowledge, has there been				
11A.	Are there currently any registered or unregistered storage tanks (above or underground) located on the property?				

11B.	To the best of your knowledge, have there been previously any registered or unregistered storage tanks (above or underground) located on the property?				
12A.	Are there currently any vent pipes, fill pipes or access ways indicating a fill pipe protruding from the ground on the property or adjacent to any structure located on the property?				
12B.	To the best of your knowledge, have there been previously any vent pipes, fill pipes or access way indicating a fill pipe protruding from the ground on the property or adjacent to any structure located on the property?				
13A.	Are there currently any flooring, drains, or walls located at the property that are stained by substances other than water or are emitting foul odors?				
13B.	To the best of your knowledge, have there been previously any flooring, drains, or walls located at the property that are stained by substances other than water or are emitting foul odors?				
14A.	If the property is served by a private well or non-public water system, have contaminants been identified in the well or system that exceed guidelines applicable to the water system?				
14B.	If the property is served by a private well or non-public water system has the well been designated as contaminated by any government environmental/health agency?				
15A.	Have you been informed of the past existence of hazardous substances or petroleum products with respect to the property or any facility located on the property?				
15B.	Have you been informed of the current existence of hazardous substances or petroleum products with respect to the property or any facility located on the property?				
16A.	Are there any environmental liens or governmental notification relating to past or current violations of environmental laws with respect to the property or any facility located on the property?				
16B.	Have you been informed of the past existence of environmental violations with respect to the property or any facility located on the property?				
16C.	Are you aware of any pending, threatened, or past litigation relevant to hazardous substances of petroleum products in, on or from the property?				

16D.	Are you aware of any pending, threatened, or past administrative proceedings relevant to hazardous substances or petroleum products in, on or from the property?				
16E.	Are you aware of any notices from any governmental entity regarding any possible violation or environmental laws or possible liability relating to hazardous substances or petroleum products?				
17.	Have there been any environmental site assessments of the property that indicated the presence of hazardous substances or petroleum products on, or contamination of, the property or recommended further assessment of the property?				
18.	Does the property discharge waste water on or adjacent to the property, other than storm water, into a storm water sewer system?				
19.	Does the property discharge waste water on or adjacent to the property, other than storm water, or into a sanitary system?				
20.	Have any hazardous substances or petroleum products, unidentified waste materials, tires, automotive or industrial batteries or any other waste materials been dumped above grade, buried and/or burned on the property?				
21.	Is there a transformer, capacitor or any hydraulic equipment for which there are any records indicating the presence of PCBs?				
22.	Is there now or has there ever been any asbestos-containing materials (ACM), in any application, on the property?				
23.	Has there ever been any ACM testing conducted on the property?				
24.	Is there any asbestos Operations and Maintenance (O&M) program in place at the property?				
25.	Is the now or has there ever been any lead-based paint (LBP) applications on the property?				
26.	Has there ever been LBP testing conducted on the property?				
27.	Is there a Lead Paint Operations and Maintenance (O&M) Program in place at the property?				
28.	Has the water at the property ever been tested for lead?				
29.	Has Radon testing ever been conducted at the property?				
30.	Are there any other Operations and Maintenance (O&M) programs in place that we should be made aware of?				

31.	Is the property or any portion of the property located or involved in any environmentally sensitive areas (i.e., wetlands, coastal barrier resource areas, coastal barrier improvement act areas, flood plains, endangered species, etc.)?				
32.	Do you know or suspect that mold was or is present in the building(s) or HVAC system?				
33.	Are there reliable procedures that specify the actions (i.e. operations and maintenance) to be taken to prevent and/or respond to mold or mold producing problems?				
34.	Is there a mold Operations and Maintenance (O&M) program in place at the property?				
35.	Is the HVAC system inspected at least annually?				
36.	Have identified HVAC problems been corrected in a timely manner?				
37.	Is there now, or has there ever been evidence of mold or mildew present at the building(s)? If so, when?				
38.	Is there now, or has there ever been any water damage in the building(s), whether from flooding, plumbing, roof leaks, or other sources? If so, when?				
39.	Has there ever been any sort of Indoor Air Quality (IAQ) or mold testing conducted in the building(s)?				
Summarize historical property use (when was the property developed with the current improvements, what modifications have taken place, what was the property used for prior to its' current use)					

Owner Questionnaire

P.W. Grosser Consulting Inc. (PWGC) has been contracted to perform a Phase I Environmental Site Assessment (ESA) of the property listed below. The Phase I investigation will include site observations, interviews, and review of available documentation. To ensure the success of the assessment, and in accordance with the ASTM 1527-13, we are required to ask the following question of the owner or opener's representative. If you could please complete this questionnaire and return it via email within one business day of receipt it will allow us to complete the Phase I ESA in a timely and efficient manner.

Name of person completing questionnaire: **Date:** **Company:**

Length of association with property: **Phone #:**

Property Name/Address: **PWGC Project #:**

Please Check One: [ ] Owner [ ] Owner Representative

Directions: Please read and answer all questions very carefully, to the best of your knowledge and in good faith. Mark the column corresponding to the appropriate response. Supplemental details necessary to explain any yes or unknown responses should be provided in the "Comments" column. Note: U/NR indicates "Unknown" or "No Response," and "N/A" indicates not applicable. If "Comment" box proves too small to fit your comment please attach an additional form with your full response.

		Question	Y	N	U/NR	Comment
1		Are you aware of any pending, threatened, or past litigation relevant to hazardous substances or petroleum products in, on, or from the property?				
2		Are you aware of any pending, threatened, or past administrative proceedings relevant to hazardous substances or petroleum products in, on or from the property?				
3		Are you aware of any notices from any governmental entity regarding any possible violation of environmental laws or possible liability relating to hazardous substances or petroleum products?				
4		Are you aware of any environmental cleanup liens against the property that are filed or recorded under federal, tribal, state or local law?				
5		Are you aware of any Activity and Use Limitations, such as engineering controls, land use restrictions or institutional controls that are in place at the site and/or have been filed or recorded in a registry under federal, tribal, state or local law?				

6		Are you aware of commonly known or reasonably ascertainable information about the property that would help the environmental professional to identify conditions indicative of releases or threatened releases? For example, as user:				
	6(a)	Do you know past uses of the property?				
	6(b)	Do you know of specific chemicals that are present or once were present at the property?				
	6(c)	Do you know of any spills or other chemical releases that have taken place at the property?				
	6(d)	Do you know of any environmental cleanups that have taken place at the site?				

In addition, are you aware of any of the following documents, and if so, please forward copies of the document(s) to P.W. Grosser Consulting at 630 Johnson Ave, Ste 7, Bohemia, NY 11716-2618 (along with a copy of this form):

Helpful Documents to be forwarded to PWGC:

__ Environmental site assessment reports (i.e. Phase I or II, tank testing results, radon, lead paint, or asbestos testing, etc.)
__ Environmental compliance audit reports; risk assessments; and recorded Activity and Use Limitations (AULs)
__ Environmental permits (i.e. solid waste disposal, hazardous waste disposal, wastewater, NPDES, etc.)
__ Registrations for underground storage tanks (USTs) and aboveground storage tanks (ASTs)
__ Registrations for underground injection systems
__ Material safety data sheets
__ Community right to know plan
__ Safety plans; preparedness and prevention plans; spill prevention, countermeasure/control plans, etc.
__ Reports regarding hydrogeological or geotechnical conditions on the property and surrounding area
__ Notices/correspondence from any agency relating to past or current violations of environmental laws, or liens encumbering the property
__ Hazardous waste generator notices or reports
__ Other:

Client Questionnaire

P.W. Grosser Consulting Inc. (PWGC) has been contracted to perform a Phase I Environmental Site Assessment (ESA) of the property listed below. The Phase I investigation will include site observations, interviews, and review of available documentation. To ensure the success of the assessment, and in accordance with the ASTM 1527-13 which documents certain user responsibilities, we are submitting this questionnaire to assist you in meeting those responsibilities. If you could please complete this questionnaire and return it via email within one business day of receipt it will allow us to complete the Phase I ESA in a timely and efficient manner.

Date:

Name of person completing questionnaire: **Company:**

Length of association with property: **Phone #:**

Property Name/Address:
PWGC Project #:

Directions: Please read and answer all questions very carefully, to the best of your knowledge and in good faith. Mark the column corresponding to the appropriate response. Supplemental details necessary to explain any yes or unknown responses should be provided in the "Comments" column. Note: U/NR indicates "Unknown" or "No Response," and "N/A" indicates not applicable. If "Comment" box proves too small to fit your comment please attach an additional form with your full response.

		Question	Y	N	U/NR	Comment
1		Are you aware of any pending, threatened, or past litigation relevant to hazardous substances or petroleum products in, on, or from the property?				
2		Are you aware of any pending, threatened, or past administrative proceedings relevant to hazardous substances or petroleum products in, on or from the property?				
3		Are you aware of any notices from any governmental entity regarding any possible violation of environmental laws or possible liability relating to hazardous substances or petroleum products?				
4		Are you aware of any environmental cleanup liens against the property that are filed or recorded under federal, tribal, state or local law?				
5		Are you aware of any Activity and Use Limitations, such as engineering controls, land use restrictions or institutional controls that are in place at the site and/or have been filed or recorded in a registry under federal, tribal, state or local law?				

6		As the user of this ESA do you have any specialized knowledge or experience related to the property or nearby properties? For example, are you involved in the same line of business as the current or previous occupants of the property or an adjoining property so that you would have specialized knowledge of the chemicals and processes used by this type of business?				
7		Does the purchase price being paid for this property reasonably reflect the fair market value of the property? If you conclude there is a difference, have you considered whether the lower purchase price is because contamination is known or believed to be present at the property?				
8		Are you aware of commonly known or reasonably ascertainable information about the property that would help the environmental professional to identify conditions indicative of releases or threatened releases?				
	8(a)	Do you know past uses of the property?				
	8(b)	Do you know of specific chemicals that are present or once were present at the property?				
	8(c)	Do you know of any spills or other chemical releases that have taken place at the property?				
	8(d)	Do you know of any environmental cleanups that have taken place at the site?				
9		As the user of this ESA, based on your knowledge and experience related to the property are there any obvious indicators that point to the presence or likely presence of contamination at the property?				

In addition, are you aware of any of the following documents, and if so, please forward copies of the document(s) to P.W. Grosser Consulting at 630 Johnson Ave, Ste 7, Bohemia, NY 11716-2618 (along with a copy of this form):

Helpful Documents to be forwarded to PWGC:

__Environmental site assessment reports (i.e. Phase I or II, tank testing results, radon, lead paint, or asbestos testing, etc.)
__Environmental compliance audit reports; risk assessments; and recorded Activity and Use Limitations (AULs)
__Environmental permits (i.e. solid waste disposal, hazardous waste disposal, wastewater, NPDES, etc.)
__Registrations for underground storage tanks (USTs) and aboveground storage tanks (ASTs)
__Registrations for underground injection systems Material safety data sheets
__Community right to know plan
__Safety plans; preparedness and prevention plans; spill prevention, countermeasure/control plans, etc.
__Reports regarding hydrogeological or geotechnical conditions on the property and surrounding area
__Notices/correspondence from any agency relating to past or current violations of environmental laws, or liens encumbering the property
__Hazardous waste generator notices or reports
__Other:

PWGC
CLIENT DRIVEN SOLUTIONS

Please Enter Additional Comments on This Page

APPENDIX G
EDR RADIUS MAP REPORT

TOT2002
1519 Herkimer Street
Brooklyn, NY 11207

Inquiry Number: 6117096.2s
July 09, 2020

The EDR Radius Map™ Report with GeoCheck®

6 Armstrong Road, 4th floor
Shelton, CT 06484
Toll Free: 800.352.0050
www.edrnet.com

TABLE OF CONTENTS

SECTION	PAGE
Executive Summary	ES1
Overview Map	2
Detail Map	3
Map Findings Summary	4
Map Findings	8
Orphan Summary	726
Government Records Searched/Data Currency Tracking	GR-1

GEOCHECK ADDENDUM

Physical Setting Source Addendum	A-1
Physical Setting Source Summary	A-2
Physical Setting Source Map	A-7
Physical Setting Source Map Findings	A-8
Physical Setting Source Records Searched	PSGR-1

Thank you for your business.
Please contact EDR at 1-800-352-0050
with any questions or comments.

Disclaimer - Copyright and Trademark Notice

This Report contains certain information obtained from a variety of public and other sources reasonably available to Environmental Data Resources, Inc. It cannot be concluded from this Report that coverage information for the target and surrounding properties does not exist from other sources. **NO WARRANTY EXPRESSED OR IMPLIED, IS MADE WHATSOEVER IN CONNECTION WITH THIS REPORT. ENVIRONMENTAL DATA RESOURCES, INC. SPECIFICALLY DISCLAIMS THE MAKING OF ANY SUCH WARRANTIES, INCLUDING WITHOUT LIMITATION, MERCHANTABILITY OR FITNESS FOR A PARTICULAR USE OR PURPOSE. ALL RISK IS ASSUMED BY THE USER. IN NO EVENT SHALL ENVIRONMENTAL DATA RESOURCES, INC. BE LIABLE TO ANYONE, WHETHER ARISING OUT OF ERRORS OR OMISSIONS, NEGLIGENCE, ACCIDENT OR ANY OTHER CAUSE, FOR ANY LOSS OF DAMAGE, INCLUDING, WITHOUT LIMITATION, SPECIAL, INCIDENTAL, CONSEQUENTIAL, OR EXEMPLARY DAMAGES. ANY LIABILITY ON THE PART OF ENVIRONMENTAL DATA RESOURCES, INC. IS STRICTLY LIMITED TO A REFUND OF THE AMOUNT PAID FOR THIS REPORT.** Purchaser accepts this Report "AS IS". Any analyses, estimates, ratings, environmental risk levels or risk codes provided in this Report are provided for illustrative purposes only, and are not intended to provide, nor should they be interpreted as providing any facts regarding, or prediction or forecast of, any environmental risk for any property. Only a Phase I Environmental Site Assessment performed by an environmental professional can provide information regarding the environmental risk for any property. Additionally, the information provided in this Report is not to be construed as legal advice.

Copyright 2020 by Environmental Data Resources, Inc. All rights reserved. Reproduction in any media or format, in whole or in part, of any report or map of Environmental Data Resources, Inc., or its affiliates, is prohibited without prior written permission.

EDR and its logos (including Sanborn and Sanborn Map) are trademarks of Environmental Data Resources, Inc. or its affiliates. All other trademarks used herein are the property of their respective owners.

EXECUTIVE SUMMARY

A search of available environmental records was conducted by Environmental Data Resources, Inc (EDR). The report was designed to assist parties seeking to meet the search requirements of EPA's Standards and Practices for All Appropriate Inquiries (40 CFR Part 312), the ASTM Standard Practice for Environmental Site Assessments (E 1527-13), the ASTM Standard Practice for Environmental Site Assessments for Forestland or Rural Property (E 2247-16), the ASTM Standard Practice for Limited Environmental Due Diligence: Transaction Screen Process (E 1528-14) or custom requirements developed for the evaluation of environmental risk associated with a parcel of real estate.

TARGET PROPERTY INFORMATION

ADDRESS

1519 HERKIMER STREET
BROOKLYN, NY 11207

COORDINATES

Latitude (North):	40.6773280 - 40° 40' 38.38''
Longitude (West):	73.9031340 - 73° 54' 11.28''
Universal Tranverse Mercator:	Zone 18
UTM X (Meters):	592699.9
UTM Y (Meters):	4503305.5
Elevation:	74 ft. above sea level

USGS TOPOGRAPHIC MAP ASSOCIATED WITH TARGET PROPERTY

Target Property Map:	5940597 BROOKLYN, NY
Version Date:	2013

AERIAL PHOTOGRAPHY IN THIS REPORT

Portions of Photo from:	20150522
Source:	USDA

MAPPED SITES SUMMARY

Target Property Address:
1519 HERKIMER STREET
BROOKLYN, NY 11207

Click on Map ID to see full detail.

MAP ID	SITE NAME	ADDRESS	DATABASE ACRONYMS	RELATIVE ELEVATION	DIST (ft. & mi.) DIRECTION
A1	CONSOLIDATED EDISON	HERKIMER ST & VAN SI	NY MANIFEST	Lower	44, 0.008, SW
A2	MTA NYCT BUS PARKING	VAN SINDEREN AVE & H	RCRA NonGen / NLR, NY MANIFEST	Lower	47, 0.009, SW
A3	CON EDISON MANHOLE 6	HERKIMER ST & VAN SI	RCRA NonGen / NLR	Lower	47, 0.009, SW
A4	CONSOLIDATED EDISON	HERKIMER ST & VAN SI	NY MANIFEST	Lower	47, 0.009, SW
A5	CON EDISON	HERKIMER 60 FEET E O	RCRA NonGen / NLR, NY MANIFEST	Lower	48, 0.009, SW
A6	SPILL NUMBER 0206144	38 VAN SINDEREN AVE	NY LTANKS	Higher	48, 0.009, NW
A7	WROUGHT ORIGINALS IN	38 VAN SINDERIN AVE	NY TANKS	Higher	48, 0.009, NW
B8	MANHOLE #04264	FULTON STREET & VAN	NY Spills	Higher	146, 0.028, NNW
B9	VANSINDREN AVE	AT FULTON STREET	NY Spills	Higher	146, 0.028, NNW
A10	NYCT HERKIMER STREET	HERKIMER & WILLIAMS	RCRA NonGen / NLR, NY MANIFEST	Lower	169, 0.032, ESE
A11	NYC TRANSIT CPM ENV-	WILLIAMS PL & HERKIM	NY MANIFEST	Lower	171, 0.032, ESE
A12	CON ED - MH 3629	HERKIMER ST & WILLIA	RCRA NonGen / NLR, NY MANIFEST	Lower	171, 0.032, ESE
C13	CON EDISON SERVICE B	63 WILLIAMS PL	RCRA NonGen / NLR, NY MANIFEST	Lower	188, 0.036, ESE
A14	HS FOR PUBLIC SERVIC	1495 HERKIMER STREET	NY E DESIGNATION, NY LEAD	Higher	221, 0.042, West
C15	NYCDEP	30 WILLIAMS PL	NY MANIFEST	Lower	229, 0.043, SSE
A16	SPILL NUMBER 0007586	1 HAVENS PL	NY Spills	Higher	264, 0.050, WSW
D17	NYCDOT BRIDGE BIN 22	ATLANTIC AVE OVER LI	RCRA NonGen / NLR	Lower	328, 0.062, SW
D18	NYCTA - 30 HAVENS PL	30 HAVENS PL	NY Spills, RCRA NonGen / NLR, FINDS, ECHO, NY...	Lower	336, 0.064, WSW
D19	LOT 23,TAXBLOCK 1574	30 HAVENS PLACE	NY E DESIGNATION	Lower	336, 0.064, WSW
D20	APEX AIRTRONICS INC	2465 ATLANTIC AVE	NY AST	Lower	351, 0.066, South
D21	FACTORY	2465 ATLANTIC AVE	NY Spills	Lower	351, 0.066, South
D22	APEX AIRTRONICS INC-	2465 ATLANTIC AVENUE	RCRA NonGen / NLR, ICIS, US AIRS, FINDS, ECHO, NY...	Lower	351, 0.066, South
E23	CON EDISON MANHOLE:	2473 ATLANTIC AVE	RCRA NonGen / NLR, NY MANIFEST	Lower	352, 0.067, South
C24	CON EDISON	FRONT OF 2493 FULTON	NY MANIFEST	Higher	371, 0.070, East
E25	ARIES AUTOWORLD LTD	2471 ATLANTIC AVE	NY SWF/LF	Lower	411, 0.078, South
D26	CON EDISON HTV5519	VAN SIDEREN & ATLANT	RCRA-SQG	Lower	429, 0.081, South
D27	NYCTA-ATLANTIC AVENU	ATLANTIC AVENUE AND	RCRA-VSQG, NJ MANIFEST, NY MANIFEST	Lower	429, 0.081, South
E28	CON EDISON	90 WILLIAMS ST	RCRA NonGen / NLR, FINDS, ECHO	Lower	437, 0.083, SSE
F29	RUSBRO TRANSMISSION	2501 FULTON ST	EDR Hist Auto	Higher	454, 0.086, East
F30	NYC TRANSIT EAST NY	1997 BROADWAY	NY Spills	Higher	464, 0.088, ENE
F31	CON EDISON	1997 BROADWAY	RCRA NonGen / NLR, FINDS, ECHO	Higher	464, 0.088, ENE
F32	EAST NY TRUCK SHOP	1997 BROADWAY	NY Spills	Higher	464, 0.088, ENE
D33	SPILL NUMBER 0007769	HAVEL PLACE & ATLANT	NY Spills	Lower	479, 0.091, SW
D34	CON EDISON	ATLANTIC AVE & HAVEN	RCRA NonGen / NLR, NY MANIFEST, NJ MANIFEST	Lower	503, 0.095, SW
D35	NYC TRANSIT PARKING	HAVENS PLACE AND ATL	NY Spills	Lower	503, 0.095, SW
G36	PARKING LOT -NYCT	VANSINDEREN AV/BROAD	NY Spills	Higher	511, 0.097, North
F37	CON EDISON	2020 BROADWAY	NY MANIFEST	Higher	516, 0.098, East
F38	CON EDISON - VAULT S	2020 BROADWAY	RCRA-LQG	Higher	516, 0.098, East
G39	BROADWAY & VAN SINDE	IN ROAD	NY Spills	Higher	522, 0.099, North

MAPPED SITES SUMMARY

Target Property Address:
1519 HERKIMER STREET
BROOKLYN, NY 11207

Click on Map ID to see full detail.

MAP ID	SITE NAME	ADDRESS	DATABASE ACRONYMS	RELATIVE ELEVATION	DIST (ft. & mi.) DIRECTION
G40	SPILL NUMBER 0201563	BROADWAY & VAN SICLE	NY Spills	Higher	522, 0.099, North
G41	MTA NYCT - MANHOLE A	BROADWAY & VAN SINDE	RCRA-LQG, NJ MANIFEST, NY MANIFEST	Higher	523, 0.099, North
G42	CON EDISON - MANHOLE	BROADWAY & VAN SINDE	RCRA-LQG, NJ MANIFEST, NY MANIFEST	Higher	523, 0.099, North
G43	MTA NYCT - BROADWAY	BROADWAY & VAN SINDE	RCRA-SQG	Higher	523, 0.099, North
E44	CON EDISON	NEW YORK AVE & ATLAN	NY MANIFEST	Lower	523, 0.099, South
E45	CON EDISON SERVICE B	NEW YORK AVE & ATLAN	RCRA NonGen / NLR	Lower	523, 0.099, South
F46	VAULT VS2603	2051 BROADWAY	NY Spills	Higher	552, 0.105, East
F47	CON EDISON	2051 BROADWAY	NY MANIFEST	Higher	552, 0.105, East
F48	CON EDISON - VAULT S	2051 BROADWAY	RCRA-LQG	Higher	552, 0.105, East
D49	LOT 32,TAXBLOCK 1574	2413 ATLANTIC AVENUE	NY E DESIGNATION	Lower	574, 0.109, SW
H50	LOT 23,TAXBLOCK 1437	ATLANTIC AVENUE	NY E DESIGNATION	Lower	596, 0.113, SSW
I51	DRUM RUN	2509 ATLANTIC AVE	NY Spills	Lower	599, 0.113, SE
J52	2360 FULTON STREET	2360 FULTON STREET	NY Spills	Higher	605, 0.115, WNW
J53	LOT 1,TAXBLOCK 1554	2360 FULTON STREET	NY E DESIGNATION	Higher	605, 0.115, WNW
54	CON EDISON	FRONT OF 12 JARDINE	NY MANIFEST	Higher	635, 0.120, WSW
H55	LOT 21,TAXBLOCK 1437	2432 ATLANTIC AVENUE	NY E DESIGNATION	Lower	642, 0.122, SSW
I56	VENTURE METAL PRODUC	2523 ATLANTIC AVENUE	RCRA NonGen / NLR, ICIS, US AIRS, FINDS, ECHO, NY...	Lower	681, 0.129, SE
K57	EAST NEW YORK TRUCK	1997 BROADWAY	NY AST	Higher	706, 0.134, NE
K58	MTA NYCT - SUBWAY EL	2020 BROADWAY	RCRA-SQG, FINDS, ECHO	Higher	706, 0.134, NE
K59	NYCT-40 CONWAY STREE	40 CONWAY STREET	RCRA-LQG, FINDS, ECHO, NJ MANIFEST, NY MANIFEST	Higher	706, 0.134, NE
K60	EAST NEW YORK CENTRA	1700 BUSHWICK AVE.	RCRA-LQG, ICIS, US AIRS, RI MANIFEST, NY MANIFEST,...	Higher	706, 0.134, NE
K61	EAST NEW YORK BOILER	1 JAMAICA AVENUE	NY UST, NY AST	Higher	706, 0.134, NE
K62	EAST NEW YORK BUS DE	25 JAMAICA AVENUE	NY UST	Higher	706, 0.134, NE
K63	NYC-TA EAST NY BUS D	1 JAMAICA AVE	NY LTANKS, NY Spills, US AIRS, NY AIRS	Higher	706, 0.134, NE
K64	EAST NEW YORK CMF	1730 BUSHWICK AVENUE	NY AST	Higher	706, 0.134, NE
K65	EAST NEW YORK BUS DE	25 JAMAICA AVENUE	NY LTANKS, NY CBS, NY AST, NY CBS AST, NY Spills	Higher	706, 0.134, NE
K66	EAST NEW YORK DEPOT	25 JAMAICA AVE/NYCTA	NY LTANKS	Higher	706, 0.134, NE
K67	EAST NEW YORK TRUCK	1997 BROADWAY	NY UST, NY CBS	Higher	706, 0.134, NE
K68	MTA BUS COMPANY MS4	25 JAMAICA AVE	RCRA-LQG, RAATS, ICIS, FINDS, ECHO, RI MANIFEST,...	Higher	706, 0.134, NE
I69	PEREY TURNSTILES	2490 ATLANTIC AVENUE	NY UST, NY Spills	Lower	706, 0.134, SSE
L70	SOLID GOLD TOWING IN	1960 BROADWAY	NY UST, NY Spills	Higher	715, 0.135, NNW
M71	BROADWAY FILTON	2090 BROADWAY	NY UST	Lower	770, 0.146, East
N72	2402 ATLANTIC HOLDIN	2402 ATLANTIC AVENUE	NY AST	Lower	780, 0.148, SW
M73	MTA NYCT - JAMAICA L	KENT AVE & S 6TH ST	RCRA-SQG, NJ MANIFEST	Lower	809, 0.153, East
M74	CON EDISON - VAULT 1	JAMAICA AVE & BROADW	RCRA NonGen / NLR, NY MANIFEST	Lower	815, 0.154, East
M75	NYCTA-BROADWAY/ENY S	BROADWAY AND JAMAICA	RCRA-VSQG, NY MANIFEST	Lower	815, 0.154, East
M76	CON EDISON - MANHOLE	BROADWAY AND JAMAICA	RCRA-LQG, NY MANIFEST	Lower	815, 0.154, East
M77	CON EDISON	BROADWAY & JAMAICA A	NJ MANIFEST	Lower	815, 0.154, East
M78	CON EDISON	BROADWAY & JAMAICA A	RCRA NonGen / NLR	Lower	815, 0.154, East

MAPPED SITES SUMMARY

Target Property Address:
1519 HERKIMER STREET
BROOKLYN, NY 11207

Click on Map ID to see full detail.

MAP ID	SITE NAME	ADDRESS	DATABASE ACRONYMS	RELATIVE ELEVATION	DIST (ft. & mi.) DIRECTION
M79	NYCTA-CPM ENVIRO ENG	BROADWAY & JAMAICA	NJ MANIFEST	Lower	815, 0.154, East
M80	CON ED	BROADWAY & JAMAICA A	NY MANIFEST	Lower	815, 0.154, East
L81	PARK AVENUE BUILDING	68 CONWAY STREET	NY UST	Higher	815, 0.154, North
O82	CON ED V 2312	1 JUNIS ST	RCRA NonGen / NLR, NY MANIFEST	Lower	825, 0.156, SSW
O83	JUNIUS DEVELOPMENT L	1-25 JUNIUS STREET	NY AST	Lower	825, 0.156, SSW
O84	CON EDISON - VAULT V	1 JUNIUS ST	NY LTANKS, NY Spills, NY MANIFEST	Lower	825, 0.156, SSW
85	MAGNOLIA HOUSE	1430 HERKIMER STREET	NY AST	Higher	829, 0.157, West
86	H E L P BROOKLYN HOU	HINSDALE ST & SNEDIK	RCRA NonGen / NLR	Lower	852, 0.161, SE
N87	INSTITUTE FOR COMMUN	2384 ATLANTIC AVENUE	NY UST	Lower	874, 0.166, SW
N88	INSTITUTE FOR COMMUN	2384 ATLANTIC AVE	NY LTANKS	Lower	874, 0.166, SW
P89	CON EDISON SERVICE B	102 SACKMAN ST	RCRA NonGen / NLR, NY MANIFEST	Higher	923, 0.175, WSW
M90	CON EDISON	2572 FULTON ST	NY MANIFEST	Lower	930, 0.176, ESE
M91	CON EDISON	2572 FULTON ST	NJ MANIFEST	Lower	930, 0.176, ESE
M92	CON EDISON	2572 FULTON ST	RCRA NonGen / NLR	Lower	930, 0.176, ESE
L93	1848 STEWART ST	1848 STEWART ST	NY LTANKS	Higher	939, 0.178, NNW
P94	CON EDISON - MANHOLE	2371 ATLANTIC AVE AN	RCRA-LQG, NJ MANIFEST, NY MANIFEST	Higher	957, 0.181, WSW
N95	CON EDISON	F/O 2395 PACIFIC ST	NY MANIFEST	Lower	966, 0.183, SW
96	EAST NEW SERVICE COR	36 SNEDIKER AVENUE	NY UST	Lower	972, 0.184, South
Q97	CON EDISON	21 ALABAMA AVE	RCRA NonGen / NLR	Lower	984, 0.186, ESE
Q98	CON EDISON	21 ALABAMA AVE	NY MANIFEST	Lower	984, 0.186, ESE
Q99	CON EDISON	21 ALABAMA AVE	NJ MANIFEST	Lower	984, 0.186, ESE
R100	MERIT OIL CORP	1630 BUSHWICK AVE	RCRA NonGen / NLR, US AIRS, NY MANIFEST	Higher	993, 0.188, North
R101	SPEEDWAY # 7812	1630 BUSHWICK AVENUE	NY UST, NY AST	Higher	993, 0.188, North
R102	HESS-MERIT GAS STATI	1630-76 BUSHWICK AVE	NY LTANKS	Higher	993, 0.188, North
Q103	CON EDISON	23 ALABAMA AVE	RCRA NonGen / NLR, FINDS, ECHO	Lower	996, 0.189, ESE
Q104	CON EDISON	23 ALABAMA AVE	NJ MANIFEST	Lower	996, 0.189, ESE
Q105	CON EDISON	23 ALABAMA AVE	NY MANIFEST	Lower	996, 0.189, ESE
Q106	KANES INDUSTRIES	23 ALABAMA AVE	RCRA NonGen / NLR	Lower	996, 0.189, ESE
S107	MILTON UNGER	2234 FULTON STREET	NY UST, NY AST	Higher	1000, 0.189, WNW
T108	CON EDISON	60 WILLIAMS AVE	NY MANIFEST	Lower	1016, 0.192, SE
T109	CON EDISON - SERVICE	60 WILLIAMS AVE	NJ MANIFEST	Lower	1016, 0.192, SE
T110	CON EDISON - SERVICE	60 WILLIAMS AVE	RCRA-LQG	Lower	1016, 0.192, SE
U111	CON ED	1716 BUSHWICK AVE	NY MANIFEST	Higher	1021, 0.193, NE
U112	CON EDISON	1716 BUSHWICK AVE	RCRA NonGen / NLR, FINDS, ECHO	Higher	1021, 0.193, NE
U113	CON EDISON	1716 BUSHWICK AVE	NJ MANIFEST	Higher	1021, 0.193, NE
R114	SLS CAR WASH, INC.	1650 BUSHWICK AVENUE	NY AST	Higher	1029, 0.195, NNE
V115	BRADFORD SWETT	2000 EASTERN PARKWAY	NY UST	Higher	1030, 0.195, NW
R116	CON EDISON	FO 1654 BUSHWICK AVE	NY MANIFEST	Higher	1040, 0.197, NNE
R117	CON EDISON	1652 BUSHWICK AVE	NY MANIFEST	Higher	1042, 0.197, NNE

MAPPED SITES SUMMARY

Target Property Address:
1519 HERKIMER STREET
BROOKLYN, NY 11207

Click on Map ID to see full detail.

MAP ID	SITE NAME	ADDRESS	DATABASE ACRONYMS	RELATIVE ELEVATION	DIST (ft. & mi.) DIRECTION
W118	CON EDISON - MANHOLE	1 JAMAICA AVE AND BR	RCRA-LQG, NY MANIFEST	Lower	1044, 0.198, East
X119	CON EDISON	17 STEWART ST	NY MANIFEST	Higher	1045, 0.198, NNW
X120	CON EDISON SERVICE B	17 STEWART ST	RCRA NonGen / NLR	Higher	1045, 0.198, NNW
V121	AMERICAN TRUCK REPAI	2020 EASTERN PARKWAY	NY UST, NY Spills	Higher	1046, 0.198, NW
V122	MTA NYCT - NEW YARD	1925 BROADWAY	RCRA NonGen / NLR, FINDS, ECHO, NY MANIFEST	Higher	1049, 0.199, NNW
Y123	SACKMAN REALTY LLC	10 SACKMAN ST	NY AST	Higher	1050, 0.199, WNW
124	OUR LADY OF LORETO C	124 SACKMAN ST	NY UST, NY Spills, NY MANIFEST	Lower	1061, 0.201, SW
Q125	CON EDISON	2569 ATLANTIC AVE	RCRA NonGen / NLR, FINDS, ECHO	Lower	1105, 0.209, ESE
Q126	CON EDISON	2569 ATLANTIC AVE	NY MANIFEST	Lower	1105, 0.209, ESE
Q127	CON EDISON	2569 ATLANTIC AVE	NJ MANIFEST	Lower	1105, 0.209, ESE
Q128	CON EDISON	38 GEORGIA AVE	RCRA NonGen / NLR	Lower	1118, 0.212, ESE
Q129	CON EDISON	38 GEORGIA AVE	NJ MANIFEST	Lower	1118, 0.212, ESE
P130	CON EDISON MANHOLE:	2356 ATLANTIC AVE	RCRA NonGen / NLR, FINDS	Higher	1133, 0.215, WSW
P131	CON EDISON	2356 ATLANTIC AVE	NY MANIFEST	Higher	1133, 0.215, WSW
P132	CON EDISON SERVICE B	ATLANTIC AVE & SHERL	RCRA NonGen / NLR, NY MANIFEST	Higher	1134, 0.215, WSW
R133	THE EVERGREENS CEMET	1629 BUSHWICK AVENUE	NY AST	Higher	1137, 0.215, NNE
R134	THE EVERGREENS CEMET	1629 BUSHWICK AVENUE	NY UST	Higher	1137, 0.215, NNE
Q135	CON EDISON	44 GEORGIA AVE	NJ MANIFEST	Lower	1142, 0.216, ESE
Q136	CON EDISON	44 GEORGIA AVE	RCRA NonGen / NLR, FINDS, ECHO	Lower	1142, 0.216, ESE
Q137	CON EDISON	44 GEORGIA AVE	NY MANIFEST	Lower	1142, 0.216, ESE
W138	NYCTA	25 JAMAICA AVE NYD99	NY MANIFEST	Lower	1169, 0.221, East
W139	NEW YORK CITY TRANSI	25 JAMAICA AVE	PA MANIFEST	Lower	1169, 0.221, East
V140	CON EDISON TRANSFORM	2009 EASTERN PKWY	RCRA NonGen / NLR, FINDS	Higher	1176, 0.223, NW
V141	CON EDISON	2009 EASTERN PKWY	NY MANIFEST	Higher	1176, 0.223, NW
R142	BUSHWICK PETROLEUM L	1610 BUSHWICK AVENUE	NY UST	Higher	1186, 0.225, North
R143	B P FACILITY #48498	1610 BUSHWICK AVE	RCRA-VSQG, NJ MANIFEST, NY MANIFEST	Higher	1186, 0.225, North
S144	CON EDISON	1385 HERKIMER ST	RCRA NonGen / NLR, FINDS, ECHO	Higher	1189, 0.225, West
S145	CON EDISON	1385 HERKIMER ST	NJ MANIFEST	Higher	1189, 0.225, West
S146	CON EDISON	1385 HERKIMER ST	NY MANIFEST	Higher	1189, 0.225, West
X147	CON EDISON	2050 EASTERN PKWY OP	NY MANIFEST	Higher	1202, 0.228, NNW
Y148	CON EDISON SERVICE B	147 SOMERS ST	RCRA NonGen / NLR, FINDS, ECHO, NY MANIFEST	Higher	1218, 0.231, NW
Z149	20-50 POWELL STREET	20-50 POWELL STREET	NY AST	Lower	1218, 0.231, SSW
W150	JAMAICA ISLAND CORP.	32 JAMAICA AVENUE	NY UST	Lower	1234, 0.234, East
W151	A C A AMOCO #578	32 JAMAICA AVE	RCRA NonGen / NLR, US AIRS, FINDS, ECHO, NJ...	Lower	1234, 0.234, East
AA152	CON EDISON	FANCHON PL & BUSHWIC	RCRA NonGen / NLR	Higher	1244, 0.236, ENE
AA153	CON EDISON	FANCHON PL & BUSHWIC	NY MANIFEST	Higher	1244, 0.236, ENE
AA154	CON EDISON	FANCHON PL & BUSHWIC	NY MANIFEST	Higher	1244, 0.236, ENE
AA155	CON ED	FANCHON PL & BUSHWIC	NY MANIFEST	Higher	1244, 0.236, ENE
AA156	CON EDISON	FANCHON PL & BUSHWIC	NJ MANIFEST	Higher	1244, 0.236, ENE

MAPPED SITES SUMMARY

Target Property Address:
1519 HERKIMER STREET
BROOKLYN, NY 11207

Click on Map ID to see full detail.

MAP ID	SITE NAME	ADDRESS	DATABASE ACRONYMS	RELATIVE ELEVATION	DIST (ft. & mi.) DIRECTION
AA157	CON ED	BUSHWICK AVE AND FAN	NY MANIFEST	Higher	1244, 0.236, ENE
AA158	CON EDISON	FANCHON PL & BUSHWIC	RCRA NonGen / NLR	Higher	1244, 0.236, ENE
AA159	CON EDISON	FANCHON PL & BUSHWIC	RCRA NonGen / NLR	Higher	1244, 0.236, ENE
AA160	CON EDISON	FANCHON PL & BUSHWIC	NJ MANIFEST	Higher	1244, 0.236, ENE
AA161	CON EDISON	FANCHON PL & BUSHWIC	NJ MANIFEST	Higher	1244, 0.236, ENE
AA162	CON EDISON	FANCHON PL & BUSHWIC	RCRA NonGen / NLR	Higher	1244, 0.236, ENE
AA163	CON EDISON	FANCHON PL & BUSHWIC	NJ MANIFEST	Higher	1244, 0.236, ENE
AA164	CON EDISON	FANCHON PL & BUSHWIC	NJ MANIFEST	Higher	1244, 0.236, ENE
AA165	CON EDISON	FANCHON PL & BUSHWIC	RCRA NonGen / NLR	Higher	1244, 0.236, ENE
AA166	CON EDISON	FANCHON PL & BUSHWIC	NJ MANIFEST	Higher	1244, 0.236, ENE
AA167	CON EDISON	FANCHON PL & BUSHWIC	RCRA NonGen / NLR	Higher	1244, 0.236, ENE
S168	CON EDISON	1910 EASTERN PKWY	NY MANIFEST	Higher	1248, 0.236, West
S169	CON EDISON SERVICE B	1910 EASTERN PKWY	RCRA NonGen / NLR	Higher	1248, 0.236, West
AB170	CON EDISON	51 GEORGIA AVE	NY MANIFEST	Lower	1248, 0.236, ESE
171	228 HULL ST	228 HULL ST	NY LTANKS	Higher	1263, 0.239, NW
X172	PROGRESS TRANSIT INC	2037 EASTERN PARKWAY	NY UST, NY AST, NY Spills	Higher	1266, 0.240, NNW
X173	CARAVAN TRANSPORTATI	2037 EASTERN PKWY EX	RCRA NonGen / NLR, FINDS, ECHO	Higher	1266, 0.240, NNW
AC174	CON EDISON SERVICE B	1939 EASTERN PKWY	RCRA NonGen / NLR, NY MANIFEST	Higher	1268, 0.240, WNW
AC175	CON EDISON	1943 EASTERN PKWY	RCRA NonGen / NLR, FINDS, ECHO	Higher	1277, 0.242, WNW
AC176	CON EDISON	1943 EASTERN PKWY	NY MANIFEST	Higher	1277, 0.242, WNW
AC177	CON EDISON	1943 EASTERN PKWY	NJ MANIFEST	Higher	1277, 0.242, WNW
AD178	WELLSPRING OF BROOKL	32 HIGHLAND BOULEVAR	NY UST	Higher	1279, 0.242, NE
AE179	CON EDISON	2342 ATLANTIC AV	NY MANIFEST, NY LEAD	Higher	1290, 0.244, WSW
AF180	CON EDISON - SERVICE	80 ALABAMA AVE	RCRA-LQG	Lower	1300, 0.246, SE
AF181	CON EDISON - SERVICE	80 ALABAMA AVE	NJ MANIFEST	Lower	1300, 0.246, SE
AG182	CON EDISON	1903 BROADWAY	NY MANIFEST	Higher	1304, 0.247, NNW
AG183	CON EDISON	1903 BROADWAY	NJ MANIFEST	Higher	1304, 0.247, NNW
AG184	CON EDISON	1903 BROADWAY	RCRA NonGen / NLR, FINDS, ECHO	Higher	1304, 0.247, NNW
AG185	MCPHERSONS COLLISION	1903 BROADWAY	RCRA NonGen / NLR, FINDS, ECHO, NY MANIFEST	Higher	1304, 0.247, NNW
186	CON EDISON - SERVICE	92 WILLIAMS AVE	NY MANIFEST, NY LEAD	Lower	1307, 0.248, SSE
AE187	1860 EASTERN PARKWAY	1860 EASTERN PARKWAY	NY VCP	Higher	1346, 0.255, WSW
AD188	SUNOCO	35 HIGHLAND BLVD	NY LTANKS, NY Spills	Higher	1346, 0.255, NE
AB189	WARTBURG LUTHERAN HO	50 SHEFFIELD AVENUE	NY LTANKS	Lower	1350, 0.256, ESE
Z190	VACANT LOT	170-180 SACKMAN ST	NY LTANKS	Lower	1431, 0.271, SW
AH191	2618 FULTON STREET	2618 FULTON STREET	NY VCP	Lower	1433, 0.271, East
192	20 INTERBOROUGH PKWY	20 INTERBOROUGH PKWY	NY LTANKS	Higher	1572, 0.298, NE
193	AKA 31-33 MONACO PLA	2121 MONACO PLACE	NY LTANKS	Higher	1579, 0.299, WSW
194	81-111 JUNIUS STREET	81 JUNIUS STREET	NY VCP	Lower	1582, 0.300, South
AI195	DEAN STREET - HABITA	2396 DEAN STREET	NY VCP	Lower	1621, 0.307, SW

MAPPED SITES SUMMARY

Target Property Address:
1519 HERKIMER STREET
BROOKLYN, NY 11207

Click on Map ID to see full detail.

MAP ID	SITE NAME	ADDRESS	DATABASE ACRONYMS	RELATIVE ELEVATION	DIST (ft. & mi.) DIRECTION
AH196	UNKNOWN	2642 FULTON ST.	NY LTANKS, NY Spills	Lower	1664, 0.315, East
197	ON SIDEWALK	211 HULL STREET	NY LTANKS, NY Spills	Higher	1668, 0.316, NW
AI198	2175 BERGEN STREET	217-221 MOTHER GASTO	NY VCP	Lower	1781, 0.337, SW
AJ199	WOLF PETROLEUM CORP	1532 BUSHWICK AVE	NY LTANKS	Higher	1820, 0.345, NNW
AJ200	FIVE STAR AUTO REBUI	1533 BUSHWICK AVE	NY SWF/LF	Higher	1845, 0.349, NNW
201	118 NEW JERSEY AVENU	118 NEW JERSEY AVENU	NY VCP	Lower	1848, 0.350, East
202	157 NEW JERSEY AVENU	157 NEW JERSEY AVENU	NY VCP	Lower	2060, 0.390, ESE
203	GERSHOW RECYCLING OF	1885 PITKEN AVENUE	NY SWF/LF	Lower	2081, 0.394, South
204	OCEAN HILL -NYCHA	24 STONE AVENUE	NY LTANKS, NY Spills	Higher	2098, 0.397, NW
AK205	GLENMORE PLAZA	108 CHRISTOPHER AVE	NY LTANKS, NY Spills	Lower	2268, 0.430, SSW
AK206	77-11 GLENMORE AVE/Q	77-11 GLENMORE AVENU	NY LTANKS	Lower	2273, 0.430, SSW
AL207	BIG APPLE AUTO INC	1934 PITKIN AVE	NY SWF/LF, NY SPDES	Lower	2326, 0.441, SSE
208	F & S AUTO	202 SHEFFIELD AVE	NY SWF/LF	Lower	2389, 0.452, SE
209		110 WYONA STREET	NY LTANKS, NY Spills, NY LEAD	Lower	2415, 0.457, East
AL210	NATIONWIDE SCRAP LLC	178-214 SNEDIKER AVE	NY SWRCY	Lower	2431, 0.460, South
211	2718 FULTON STREET	2718 FULTON STREET	NY VCP	Lower	2446, 0.463, East
212	168 JAMAICA AVE/QUEE	168 JAMAICA AVE	NY LTANKS	Lower	2461, 0.466, ENE
213	SETH LOW	180 POWELL STREET	NY LTANKS, NY Spills	Lower	2586, 0.490, South
214	SOLCO PLUMBING SUPPL	413 LIBERTY AVENUE	NY SWF/LF	Lower	2595, 0.491, ESE
215	BELMONT STATION	BELMONT, WILLIAMS, A	EDR MGP	Lower	3056, 0.579, SSE
AM216	K - UNION STATION HO	ATLANTIC AVE, ASHFOR	NY SHWS, NY BROWNFIELDS	Lower	4831, 0.915, East
AM217	UNION STATION (CITIZ	ATLANTIC AVE., ASHFO	EDR MGP	Lower	4839, 0.916, East

EXECUTIVE SUMMARY

TARGET PROPERTY SEARCH RESULTS

The target property was not listed in any of the databases searched by EDR.

DATABASES WITH NO MAPPED SITES

No mapped sites were found in EDR's search of available ("reasonably ascertainable ") government records either on the target property or within the search radius around the target property for the following databases:

STANDARD ENVIRONMENTAL RECORDS

Federal NPL site list

NPL ---------- National Priority List
Proposed NPL ---------- Proposed National Priority List Sites
NPL LIENS ---------- Federal Superfund Liens

Federal Delisted NPL site list

Delisted NPL ---------- National Priority List Deletions

Federal CERCLIS list

FEDERAL FACILITY ---------- Federal Facility Site Information listing
SEMS ---------- Superfund Enterprise Management System

Federal CERCLIS NFRAP site list

SEMS-ARCHIVE ---------- Superfund Enterprise Management System Archive

Federal RCRA CORRACTS facilities list

CORRACTS ---------- Corrective Action Report

Federal RCRA non-CORRACTS TSD facilities list

RCRA-TSDF ---------- RCRA - Treatment, Storage and Disposal

Federal institutional controls / engineering controls registries

LUCIS ---------- Land Use Control Information System
US ENG CONTROLS ---------- Engineering Controls Sites List
US INST CONTROLS ---------- Institutional Controls Sites List

Federal ERNS list

ERNS ---------- Emergency Response Notification System

State and tribal leaking storage tank lists

INDIAN LUST ---------- Leaking Underground Storage Tanks on Indian Land

NY HIST LTANKS Listing of Leaking Storage Tanks

State and tribal registered storage tank lists

FEMA UST Underground Storage Tank Listing
NY CBS UST Chemical Bulk Storage Database
NY MOSF UST Major Oil Storage Facilities Database
NY MOSF Major Oil Storage Facility Site Listing
NY MOSF AST Major Oil Storage Facilities Database
INDIAN UST Underground Storage Tanks on Indian Land

State and tribal institutional control / engineering control registries

NY RES DECL Restrictive Declarations Listing
NY ENG CONTROLS Registry of Engineering Controls
NY INST CONTROL Registry of Institutional Controls

State and tribal voluntary cleanup sites

INDIAN VCP Voluntary Cleanup Priority Listing

State and tribal Brownfields sites

NY ERP Environmental Restoration Program Listing

ADDITIONAL ENVIRONMENTAL RECORDS

Local Brownfield lists

US BROWNFIELDS A Listing of Brownfields Sites

Local Lists of Landfill / Solid Waste Disposal Sites

NY SWTIRE Registered Waste Tire Storage & Facility List
INDIAN ODI Report on the Status of Open Dumps on Indian Lands
ODI Open Dump Inventory
DEBRIS REGION 9 Torres Martinez Reservation Illegal Dump Site Locations
IHS OPEN DUMPS Open Dumps on Indian Land

Local Lists of Hazardous waste / Contaminated Sites

US HIST CDL Delisted National Clandestine Laboratory Register
NY DEL SHWS Delisted Registry Sites
US CDL National Clandestine Laboratory Register
NY PFAS PFAS Contamination Site Location Listing

Local Lists of Registered Storage Tanks

NY HIST UST Historical Petroleum Bulk Storage Database
NY HIST AST Historical Petroleum Bulk Storage Database

Local Land Records

NY LIENS Spill Liens Information

LIENS 2 ---------- CERCLA Lien Information

Records of Emergency Release Reports

HMIRS ---------- Hazardous Materials Information Reporting System
NY Hist Spills ---------- SPILLS Database
NY SPILLS 90 ---------- SPILLS 90 data from FirstSearch
NY SPILLS 80 ---------- SPILLS 80 data from FirstSearch

Other Ascertainable Records

FUDS ---------- Formerly Used Defense Sites
DOD ---------- Department of Defense Sites
SCRD DRYCLEANERS ---------- State Coalition for Remediation of Drycleaners Listing
US FIN ASSUR ---------- Financial Assurance Information
EPA WATCH LIST ---------- EPA WATCH LIST
2020 COR ACTION ---------- 2020 Corrective Action Program List
TSCA ---------- Toxic Substances Control Act
TRIS ---------- Toxic Chemical Release Inventory System
SSTS ---------- Section 7 Tracking Systems
ROD ---------- Records Of Decision
RMP ---------- Risk Management Plans
PRP ---------- Potentially Responsible Parties
PADS ---------- PCB Activity Database System
FTTS ---------- FIFRA/ TSCA Tracking System - FIFRA (Federal Insecticide, Fungicide, & Rodenticide Act)/TSCA (Toxic Substances Control Act)
MLTS ---------- Material Licensing Tracking System
COAL ASH DOE ---------- Steam-Electric Plant Operation Data
COAL ASH EPA ---------- Coal Combustion Residues Surface Impoundments List
PCB TRANSFORMER ---------- PCB Transformer Registration Database
RADINFO ---------- Radiation Information Database
HIST FTTS ---------- FIFRA/TSCA Tracking System Administrative Case Listing
DOT OPS ---------- Incident and Accident Data
CONSENT ---------- Superfund (CERCLA) Consent Decrees
INDIAN RESERV ---------- Indian Reservations
FUSRAP ---------- Formerly Utilized Sites Remedial Action Program
UMTRA ---------- Uranium Mill Tailings Sites
LEAD SMELTERS ---------- Lead Smelter Sites
US MINES ---------- Mines Master Index File
ABANDONED MINES ---------- Abandoned Mines
UXO ---------- Unexploded Ordnance Sites
DOCKET HWC ---------- Hazardous Waste Compliance Docket Listing
FUELS PROGRAM ---------- EPA Fuels Program Registered Listing
NY COAL ASH ---------- Coal Ash Disposal Site Listing
NY DRYCLEANERS ---------- Registered Drycleaners
NY Financial Assurance ---------- Financial Assurance Information Listing
NY HSWDS ---------- Hazardous Substance Waste Disposal Site Inventory
NY VAPOR REOPENED ---------- Vapor Intrusion Legacy Site List
NY UIC ---------- Underground Injection Control Wells
NY COOLING TOWERS ---------- Registered Cooling Towers
MINES MRDS ---------- Mineral Resources Data System

EDR HIGH RISK HISTORICAL RECORDS

EDR Exclusive Records

EDR Hist Cleaner ---------- EDR Exclusive Historical Cleaners

EXECUTIVE SUMMARY

EDR RECOVERED GOVERNMENT ARCHIVES

Exclusive Recovered Govt. Archives

NY RGA HWS ---------- Recovered Government Archive State Hazardous Waste Facilities List
NY RGA LF ---------- Recovered Government Archive Solid Waste Facilities List

SURROUNDING SITES: SEARCH RESULTS

Surrounding sites were identified in the following databases.

Elevations have been determined from the USGS Digital Elevation Model and should be evaluated on a relative (not an absolute) basis. Relative elevation information between sites of close proximity should be field verified. Sites with an elevation equal to or higher than the target property have been differentiated below from sites with an elevation lower than the target property.
Page numbers and map identification numbers refer to the EDR Radius Map report where detailed data on individual sites can be reviewed.

Sites listed in ***bold italics*** are in multiple databases.

Unmappable (orphan) sites are not considered in the foregoing analysis.

STANDARD ENVIRONMENTAL RECORDS

Federal RCRA generators list

RCRA-LQG: RCRAInfo is EPA's comprehensive information system, providing access to data supporting the Resource Conservation and Recovery Act (RCRA) of 1976 and the Hazardous and Solid Waste Amendments (HSWA) of 1984. The database includes selective information on sites which generate, transport, store, treat and/or dispose of hazardous waste as defined by the Resource Conservation and Recovery Act (RCRA). Large quantity generators (LQGs) generate over 1,000 kilograms (kg) of hazardous waste, or over 1 kg of acutely hazardous waste per month.

A review of the RCRA-LQG list, as provided by EDR, and dated 03/23/2020 has revealed that there are 12 RCRA-LQG sites within approximately 0.25 miles of the target property.

Equal/Higher Elevation	Address	Direction / Distance	Map ID	Page
CON EDISON - VAULT S EPA ID:: NYP005115332	2020 BROADWAY	E 0 - 1/8 (0.098 mi.)	F38	76
MTA NYCT - MANHOLE A EPA ID:: NYP000967760	***BROADWAY & VAN SINDE***	***N 0 - 1/8 (0.099 mi.)***	***G41***	***80***
CON EDISON - MANHOLE EPA ID:: NYP004185344	***BROADWAY & VAN SINDE***	***N 0 - 1/8 (0.099 mi.)***	***G42***	***84***
CON EDISON - VAULT S EPA ID:: NYP005115324	2051 BROADWAY	E 0 - 1/8 (0.105 mi.)	F48	94
NYCT-40 CONWAY STREE EPA ID:: NYR000027821	***40 CONWAY STREET***	***NE 1/8 - 1/4 (0.134 mi.)***	***K59***	***115***
EAST NEW YORK CENTRA EPA ID:: NYD981140023	***1700 BUSHWICK AVE.***	***NE 1/8 - 1/4 (0.134 mi.)***	***K60***	***137***
MTA BUS COMPANY MS4	***25 JAMAICA AVE***	***NE 1/8 - 1/4 (0.134 mi.)***	***K68***	***356***

EPA ID:: NYD991290677

CON EDISON - MANHOLE	***2371 ATLANTIC AVE AN***	***WSW 1/8 - 1/4 (0.181 mi.)***	***P94***	***462***
EPA ID:: NYP004197497				

Lower Elevation	Address	Direction / Distance	Map ID	Page
CON EDISON - MANHOLE	***BROADWAY AND JAMAICA***	***E 1/8 - 1/4 (0.154 mi.)***	***M76***	***429***
EPA ID:: NYP004198453				
CON EDISON - SERVICE	60 WILLIAMS AVE	SE 1/8 - 1/4 (0.192 mi.)	T110	508
EPA ID:: NYP004868172				
CON EDISON - MANHOLE	***1 JAMAICA AVE AND BR***	***E 1/8 - 1/4 (0.198 mi.)***	***W118***	***523***
EPA ID:: NYP004198198				
CON EDISON - SERVICE	80 ALABAMA AVE	SE 1/8 - 1/4 (0.246 mi.)	AF180	654
EPA ID:: NYP004868206				

RCRA-SQG: RCRAInfo is EPA's comprehensive information system, providing access to data supporting the Resource Conservation and Recovery Act (RCRA) of 1976 and the Hazardous and Solid Waste Amendments (HSWA) of 1984. The database includes selective information on sites which generate, transport, store, treat and/or dispose of hazardous waste as defined by the Resource Conservation and Recovery Act (RCRA). Small quantity generators (SQGs) generate between 100 kg and 1,000 kg of hazardous waste per month.

A review of the RCRA-SQG list, as provided by EDR, and dated 03/23/2020 has revealed that there are 4 RCRA-SQG sites within approximately 0.25 miles of the target property.

Equal/Higher Elevation	Address	Direction / Distance	Map ID	Page
MTA NYCT - BROADWAY	BROADWAY & VAN SINDE	N 0 - 1/8 (0.099 mi.)	G43	88
EPA ID:: NYR000236273				
MTA NYCT - SUBWAY EL	***2020 BROADWAY***	***NE 1/8 - 1/4 (0.134 mi.)***	***K58***	***113***
EPA ID:: NYR000078071				

Lower Elevation	Address	Direction / Distance	Map ID	Page
CON EDISON HTV5519	VAN SIDEREN & ATLANT	S 0 - 1/8 (0.081 mi.)	D26	55
EPA ID:: NYP005244694				
MTA NYCT - JAMAICA L	***KENT AVE & S 6TH ST***	***E 1/8 - 1/4 (0.153 mi.)***	***M73***	***406***
EPA ID:: NYR000145045				

RCRA-VSQG: RCRAInfo is EPA's comprehensive information system, providing access to data supporting the Resource Conservation and Recovery Act (RCRA) of 1976 and the Hazardous and Solid Waste Amendments (HSWA) of 1984. The database includes selective information on sites which generate, transport, store, treat and/or dispose of hazardous waste as defined by the Resource Conservation and Recovery Act (RCRA). Very small quantity generators (VSQGs) generate less than 100 kg of hazardous waste, or less than 1 kg of acutely hazardous waste per month.

A review of the RCRA-VSQG list, as provided by EDR, and dated 03/23/2020 has revealed that there are 3 RCRA-VSQG sites within approximately 0.25 miles of the target property.

Equal/Higher Elevation	Address	Direction / Distance	Map ID	Page
B P FACILITY #48498	***1610 BUSHWICK AVE***	***N 1/8 - 1/4 (0.225 mi.)***	***R143***	***578***

EPA ID:: NYR000138636

Lower Elevation	Address	Direction / Distance	Map ID	Page
NYCTA-ATLANTIC AVENU EPA ID:: NYR000042838	***ATLANTIC AVENUE AND***	***S 0 - 1/8 (0.081 mi.)***	***D27***	***56***
NYCTA-BROADWAY/ENY S EPA ID:: NYR000072777	***BROADWAY AND JAMAICA***	***E 1/8 - 1/4 (0.154 mi.)***	***M75***	***425***

State- and tribal - equivalent CERCLIS

NY SHWS: The State Hazardous Waste Sites records are the states' equivalent to CERCLIS. These sites may or may not already be listed on the federal CERCLIS list. Priority sites planned for cleanup using state funds (state equivalent of Superfund) are identified along with sites where cleanup will be paid for by potentially responsible parties. The data come from the Department of Environmental Conservation's Inactive Hazardous waste Disposal Sites in New York State.

A review of the NY SHWS list, as provided by EDR, and dated 02/10/2020 has revealed that there is 1 NY SHWS site within approximately 1 mile of the target property.

Lower Elevation	Address	Direction / Distance	Map ID	Page
K - UNION STATION HO Site Code: 378991	***ATLANTIC AVE, ASHFOR***	***E 1/2 - 1 (0.915 mi.)***	***AM216***	***723***

State and tribal landfill and/or solid waste disposal site lists

NY SWF/LF: The Solid Waste Facilities/Landfill Sites records typically contain an inventory of solid waste disposal facilities or landfills in a particular state. The data come from the list.

A review of the NY SWF/LF list, as provided by EDR, and dated 04/03/2020 has revealed that there are 6 NY SWF/LF sites within approximately 0.5 miles of the target property.

Equal/Higher Elevation	Address	Direction / Distance	Map ID	Page
FIVE STAR AUTO REBUI	1533 BUSHWICK AVE	NNW 1/4 - 1/2 (0.349 mi.)	AJ200	692

Lower Elevation	Address	Direction / Distance	Map ID	Page
ARIES AUTOWORLD LTD	2471 ATLANTIC AVE	S 0 - 1/8 (0.078 mi.)	E25	54
GERSHOW RECYCLING OF	1885 PITKEN AVENUE	S 1/4 - 1/2 (0.394 mi.)	203	693
BIG APPLE AUTO INC	***1934 PITKIN AVE***	***SSE 1/4 - 1/2 (0.441 mi.)***	***AL207***	***706***
F & S AUTO	202 SHEFFIELD AVE	SE 1/4 - 1/2 (0.452 mi.)	208	709
SOLCO PLUMBING SUPPL	413 LIBERTY AVENUE	ESE 1/4 - 1/2 (0.491 mi.)	214	722

State and tribal leaking storage tank lists

NY LTANKS: Leaking Storage Tank Incident Reports. These records contain an inventory of reported leaking storage tank incidents reported from 4/1/86 through the most recent update. They can be either leaking underground storage tanks or leaking aboveground storage tanks. The causes of the incidents are tank test failures, tank failures or tank overfills

A review of the NY LTANKS list, as provided by EDR, and dated 02/07/2020 has revealed that there are 23 NY LTANKS sites within approximately 0.5 miles of the target property.

Equal/Higher Elevation	Address	Direction / Distance	Map ID	Page
SPILL NUMBER 0206144 Spill Number/Closed Date: 0206144 / 2002-10-08 Site ID: 160781 Spill Date: 2002-09-13	38 VAN SINDEREN AVE	NW 0 - 1/8 (0.009 mi.)	A6	17
NYC-TA EAST NY BUS D Spill Number/Closed Date: 0902562 / 2009-08-24 Site ID: 414609 Spill Date: 2009-05-31	***1 JAMAICA AVE***	***NE 1/8 - 1/4 (0.134 mi.)***	***K63***	***175***
EAST NEW YORK BUS DE Spill Number/Closed Date: 0608907 / 2006-11-06 Site ID: 372980 Spill Date: 2006-11-02	***25 JAMAICA AVENUE***	***NE 1/8 - 1/4 (0.134 mi.)***	***K65***	***318***
EAST NEW YORK DEPOT Spill Number/Closed Date: 9102804 / 2000-12-27 Site ID: 300659 Spill Date: 1991-06-10	25 JAMAICA AVE/NYCTA	NE 1/8 - 1/4 (0.134 mi.)	K66	352
1848 STEWART ST Spill Number/Closed Date: 9510983 / 1995-12-01 Site ID: 137876 Spill Date: 1995-12-01	1848 STEWART ST	NNW 1/8 - 1/4 (0.178 mi.)	L93	461
HESS-MERIT GAS STATI Spill Number/Closed Date: 9704864 / 2003-03-18 Spill Number/Closed Date: 9704866 / 2003-03-18 Site ID: 290955 Site ID: 61682 Spill Date: 1997-07-23	1630-76 BUSHWICK AVE	N 1/8 - 1/4 (0.188 mi.)	R102	493
228 HULL ST Spill Number/Closed Date: 9600752 / 2003-12-15 Site ID: 207681 Spill Date: 1996-04-16	228 HULL ST	NW 1/8 - 1/4 (0.239 mi.)	171	631
SUNOCO Spill Number/Closed Date: 9709845 / 2006-04-14 Site ID: 267776 Spill Date: 1997-11-24	***35 HIGHLAND BLVD***	***NE 1/4 - 1/2 (0.255 mi.)***	***AD188***	***668***
20 INTERBOROUGH PKWY Spill Number/Closed Date: 9213957 / 1993-03-20 Site ID: 244192 Spill Date: 1993-03-20	20 INTERBOROUGH PKWY	NE 1/4 - 1/2 (0.298 mi.)	192	673
AKA 31-33 MONACO PLA Spill Number/Closed Date: 0408751 / Not Reported	2121 MONACO PLACE	WSW 1/4 - 1/2 (0.299 mi.)	193	674

Site ID: 333492
Spill Date: 2004-11-08

ON SIDEWALK	***211 HULL STREET***	***NW 1/4 - 1/2 (0.316 mi.)***	***197***	***683***
Spill Number/Closed Date: 0612788 / 2007-09-17 Site ID: 377715 Spill Date: 2007-02-26				
WOLF PETROLEUM CORP	1532 BUSHWICK AVE	NNW 1/4 - 1/2 (0.345 mi.)	AJ199	689
Spill Number/Closed Date: 0212200 / 2004-10-21 Spill Number/Closed Date: 0203277 / 2003-09-25 Site ID: 153386 Site ID: 122706 Spill Date: 2003-03-12 Spill Date: 2002-06-27				
OCEAN HILL -NYCHA	***24 STONE AVENUE***	***NW 1/4 - 1/2 (0.397 mi.)***	***204***	***694***
Spill Number/Closed Date: 9010234 / 2019-01-14 Site ID: 171459 Spill Date: 1990-12-20				

Lower Elevation	Address	Direction / Distance	Map ID	Page
CON EDISON - VAULT V	***1 JUNIUS ST***	***SSW 1/8 - 1/4 (0.156 mi.)***	***O84***	***444***
Spill Number/Closed Date: 0101889 / 2003-08-14 Site ID: 159948 Spill Date: 2001-05-17				
INSTITUTE FOR COMMUN	2384 ATLANTIC AVE	SW 1/8 - 1/4 (0.166 mi.)	N88	453
Spill Number/Closed Date: 0512499 / 2006-10-06 Spill Number/Closed Date: 9402632 / 2003-02-18 Site ID: 358824 Site ID: 69637 Spill Date: 2006-01-27 Spill Date: 1994-05-23				
WARTBURG LUTHERAN HO	50 SHEFFIELD AVENUE	ESE 1/4 - 1/2 (0.256 mi.)	AB189	670
Spill Number/Closed Date: 0908501 / 2010-01-15 Site ID: 421105 Spill Date: 2009-10-28				
VACANT LOT	170-180 SACKMAN ST	SW 1/4 - 1/2 (0.271 mi.)	Z190	671
Spill Number/Closed Date: 0510241 / 2006-04-25 Site ID: 356181 Spill Date: 2005-11-29				
UNKNOWN	***2642 FULTON ST.***	***E 1/4 - 1/2 (0.315 mi.)***	***AH196***	***680***
Spill Number/Closed Date: 1909031 / Not Reported Site ID: 599249 Spill Date: 2019-12-15				
GLENMORE PLAZA	***108 CHRISTOPHER AVE***	***SSW 1/4 - 1/2 (0.430 mi.)***	***AK205***	***699***
Spill Number/Closed Date: 9413245 / 2019-09-10 Spill Number/Closed Date: 9602447 / 1996-07-24 Spill Number/Closed Date: 9611221 / 1996-12-13 Site ID: 272843 Site ID: 110612 Site ID: 120585 Spill Date: 1995-01-04 Spill Date: 1996-05-21				

Spill Date: 1996-12-11

77-11 GLENMORE AVE/Q — 77-11 GLENMORE AVENU — SSW 1/4 - 1/2 (0.430 mi.) — AK206 — 705
Spill Number/Closed Date: 8910343 / 1990-01-30
Site ID: 330849
Spill Date: 1990-01-29

Not reported — ***110 WYONA STREET*** — ***E 1/4 - 1/2 (0.457 mi.)*** — ***209*** — ***710***
Spill Number/Closed Date: 0411597 / 2005-01-31
Site ID: 336825
Spill Date: 2005-01-28

168 JAMAICA AVE/QUEE — 168 JAMAICA AVE — ENE 1/4 - 1/2 (0.466 mi.) — 212 — 714
Spill Number/Closed Date: 8709257 / 1993-11-05
Site ID: 322123
Spill Date: 1988-01-30

SETH LOW — ***180 POWELL STREET*** — ***S 1/4 - 1/2 (0.490 mi.)*** — ***213*** — ***715***
Spill Number/Closed Date: 9104796 / 1995-06-28
Spill Number/Closed Date: 9503722 / 2006-02-07
Site ID: 249121
Site ID: 249122
Spill Date: 1991-08-02
Spill Date: 1995-06-26

State and tribal registered storage tank lists

NY UST: The Underground Storage Tank database contains registered USTs. USTs are regulated under Subtitle I of the Resource Conservation and Recovery Act (RCRA). The data come from the Department of Environmental Conservation's Petroleum Bulk Storage (PBS) Database

A review of the NY UST list, as provided by EDR, has revealed that there are 19 NY UST sites within approximately 0.25 miles of the target property.

Equal/Higher Elevation	Address	Direction / Distance	Map ID	Page
EAST NEW YORK BOILER	***1 JAMAICA AVENUE***	***NE 1/8 - 1/4 (0.134 mi.)***	***K61***	***157***
Database: UST, Date of Government Version: 03/23/2020				
EAST NEW YORK BUS DE	25 JAMAICA AVENUE	NE 1/8 - 1/4 (0.134 mi.)	K62	162
Database: UST, Date of Government Version: 03/23/2020				
EAST NEW YORK TRUCK	***1997 BROADWAY***	***NE 1/8 - 1/4 (0.134 mi.)***	***K67***	***353***
Database: UST, Date of Government Version: 03/23/2020				
SOLID GOLD TOWING IN	***1960 BROADWAY***	***NNW 1/8 - 1/4 (0.135 mi.)***	***L70***	***396***
Database: UST, Date of Government Version: 03/23/2020				
PARK AVENUE BUILDING	68 CONWAY STREET	N 1/8 - 1/4 (0.154 mi.)	L81	437
Database: UST, Date of Government Version: 03/23/2020				
SPEEDWAY # 7812	***1630 BUSHWICK AVENUE***	***N 1/8 - 1/4 (0.188 mi.)***	***R101***	***480***
Database: UST, Date of Government Version: 03/23/2020				
MILTON UNGER	***2234 FULTON STREET***	***WNW 1/8 - 1/4 (0.189 mi.)***	***S107***	***501***
Database: UST, Date of Government Version: 03/23/2020				
BRADFORD SWETT	2000 EASTERN PARKWAY	NW 1/8 - 1/4 (0.195 mi.)	V115	518
Database: UST, Date of Government Version: 03/23/2020				
AMERICAN TRUCK REPAI	***2020 EASTERN PARKWAY***	***NW 1/8 - 1/4 (0.198 mi.)***	***V121***	***529***
Database: UST, Date of Government Version: 03/23/2020				

Equal/Higher Elevation	Address	Direction / Distance	Map ID	Page
THE EVERGREENS CEMET Database: UST, Date of Government Version: 03/23/2020	1629 BUSHWICK AVENUE	NNE 1/8 - 1/4 (0.215 mi.)	R134	560
BUSHWICK PETROLEUM L Database: UST, Date of Government Version: 03/23/2020	1610 BUSHWICK AVENUE	N 1/8 - 1/4 (0.225 mi.)	R142	575
PROGRESS TRANSIT INC Database: UST, Date of Government Version: 03/23/2020	***2037 EASTERN PARKWAY***	***NNW 1/8 - 1/4 (0.240 mi.)***	***X172***	***632***
WELLSPRING OF BROOKL Database: UST, Date of Government Version: 03/23/2020	32 HIGHLAND BOULEVAR	NE 1/8 - 1/4 (0.242 mi.)	AD178	648

Lower Elevation	Address	Direction / Distance	Map ID	Page
PEREY TURNSTILES Database: UST, Date of Government Version: 03/23/2020	***2490 ATLANTIC AVENUE***	***SSE 1/8 - 1/4 (0.134 mi.)***	***I69***	***392***
BROADWAY FILTON Database: UST, Date of Government Version: 03/23/2020	2090 BROADWAY	E 1/8 - 1/4 (0.146 mi.)	M71	399
INSTITUTE FOR COMMUN Database: UST, Date of Government Version: 03/23/2020	2384 ATLANTIC AVENUE	SW 1/8 - 1/4 (0.166 mi.)	N87	450
EAST NEW SERVICE COR Database: UST, Date of Government Version: 03/23/2020	36 SNEDIKER AVENUE	S 1/8 - 1/4 (0.184 mi.)	96	468
OUR LADY OF LORETO C Database: UST, Date of Government Version: 03/23/2020	***124 SACKMAN ST***	***SW 1/8 - 1/4 (0.201 mi.)***	***124***	***541***
JAMAICA ISLAND CORP. Database: UST, Date of Government Version: 03/23/2020	32 JAMAICA AVENUE	E 1/8 - 1/4 (0.234 mi.)	W150	593

NY CBS: These facilities store regulated hazardous substances in aboveground tanks with capacities of 185 gallons or greater, and/or in underground tanks of any size

A review of the NY CBS list, as provided by EDR, and dated 03/23/2020 has revealed that there are 2 NY CBS sites within approximately 0.25 miles of the target property.

Equal/Higher Elevation	Address	Direction / Distance	Map ID	Page
EAST NEW YORK BUS DE Facility Status: Unregulated/Closed CBS Number: 2-000284	***25 JAMAICA AVENUE***	***NE 1/8 - 1/4 (0.134 mi.)***	***K65***	***318***
EAST NEW YORK TRUCK Facility Status: Unregulated/Closed CBS Number: 2-000445	***1997 BROADWAY***	***NE 1/8 - 1/4 (0.134 mi.)***	***K67***	***353***

NY AST: The Aboveground Storage Tank database contains registered ASTs. The data come from the Department of Environmental Conservation's Petroleum Bulk Storage (PBS) Database.

A review of the NY AST list, as provided by EDR, has revealed that there are 15 NY AST sites within approximately 0.25 miles of the target property.

Equal/Higher Elevation	Address	Direction / Distance	Map ID	Page
EAST NEW YORK TRUCK Database: AST, Date of Government Version: 03/23/2020	1997 BROADWAY	NE 1/8 - 1/4 (0.134 mi.)	K57	108

Facility Id: 2-609105

EAST NEW YORK BOILER ***1 JAMAICA AVENUE*** ***NE 1/8 - 1/4 (0.134 mi.)*** ***K61*** ***157***
Database: AST, Date of Government Version: 03/23/2020
Facility Id: 2-609104

EAST NEW YORK CMF 1730 BUSHWICK AVENUE NE 1/8 - 1/4 (0.134 mi.) K64 315
Database: AST, Date of Government Version: 03/23/2020
Facility Id: 2-609106

EAST NEW YORK BUS DE ***25 JAMAICA AVENUE*** ***NE 1/8 - 1/4 (0.134 mi.)*** ***K65*** ***318***
Database: AST, Date of Government Version: 03/23/2020
Facility Id: 2-190292

MAGNOLIA HOUSE 1430 HERKIMER STREET W 1/8 - 1/4 (0.157 mi.) 85 447
Database: AST, Date of Government Version: 03/23/2020
Facility Id: 2-608733

SPEEDWAY # 7812 ***1630 BUSHWICK AVENUE*** ***N 1/8 - 1/4 (0.188 mi.)*** ***R101*** ***480***
Database: AST, Date of Government Version: 03/23/2020
Facility Id: 2-297739

MILTON UNGER ***2234 FULTON STREET*** ***WNW 1/8 - 1/4 (0.189 mi.)*** ***S107*** ***501***
Database: AST, Date of Government Version: 03/23/2020
Facility Id: 2-607309

SLS CAR WASH, INC. 1650 BUSHWICK AVENUE NNE 1/8 - 1/4 (0.195 mi.) R114 514
Database: AST, Date of Government Version: 03/23/2020
Facility Id: 2-610338

SACKMAN REALTY LLC 10 SACKMAN ST WNW 1/8 - 1/4 (0.199 mi.) Y123 539
Database: AST, Date of Government Version: 03/23/2020
Facility Id: 2-611080

THE EVERGREENS CEMET 1629 BUSHWICK AVENUE NNE 1/8 - 1/4 (0.215 mi.) R133 558
Database: AST, Date of Government Version: 03/23/2020
Facility Id: 2-091022

PROGRESS TRANSIT INC ***2037 EASTERN PARKWAY*** ***NNW 1/8 - 1/4 (0.240 mi.)*** ***X172*** ***632***
Database: AST, Date of Government Version: 03/23/2020
Facility Id: 2-117463

Lower Elevation	Address	Direction / Distance	Map ID	Page

APEX AIRTRONICS INC 2465 ATLANTIC AVE S 0 - 1/8 (0.066 mi.) D20 39
Database: AST, Date of Government Version: 03/23/2020
Facility Id: 2-611061

2402 ATLANTIC HOLDIN 2402 ATLANTIC AVENUE SW 1/8 - 1/4 (0.148 mi.) N72 404
Database: AST, Date of Government Version: 03/23/2020
Facility Id: 2-608095

JUNIUS DEVELOPMENT L 1-25 JUNIUS STREET SSW 1/8 - 1/4 (0.156 mi.) O83 442
Database: AST, Date of Government Version: 03/23/2020
Facility Id: 2-604881

20-50 POWELL STREET 20-50 POWELL STREET SSW 1/8 - 1/4 (0.231 mi.) Z149 591
Database: AST, Date of Government Version: 03/23/2020
Facility Id: 2-612527

NY CBS AST: Chemical Bulk Storage Database. Registration data collected as required by 6 NYCRR Part 596. It includes facilities storing hazardous substances listed in 6 NYCRR Part 597, in aboveground tanks with capacities of 185 gallons or greater, and/or in underground tanks of any size. Includes facilities registered (and closed) since effective date of CBS regulations (July 15, 1988) through the date request is processed.

A review of the NY CBS AST list, as provided by EDR, and dated 01/01/2002 has revealed that there is 1 NY CBS AST site within approximately 0.25 miles of the target property.

Equal/Higher Elevation	Address	Direction / Distance	Map ID	Page
EAST NEW YORK BUS DE	***25 JAMAICA AVENUE***	***NE 1/8 - 1/4 (0.134 mi.)***	***K65***	***318***
Facility Status: 1 Facility Status: 1 CBS Number: 2-000284				

NY TANKS: This database contains records of facilities that are or have been regulated under Bulk Storage Program. Tank information for these facilities may not be releasable by the state agency.

A review of the NY TANKS list, as provided by EDR, has revealed that there is 1 NY TANKS site within approximately 0.25 miles of the target property.

Equal/Higher Elevation	Address	Direction / Distance	Map ID	Page
WROUGHT ORIGINALS IN	38 VAN SINDERIN AVE	NW 0 - 1/8 (0.009 mi.)	A7	18
Database: TANKS, Date of Government Version: 03/23/2020 Facility Id: 2-608012 Site Status: Unregulated/Closed				

State and tribal voluntary cleanup sites

NY VCP: Voluntary Cleanup Agreements. The voluntary remedial program uses private monies to get contaminated sites remediated to levels allowing for the sites' productive use. The program covers virtually any kind of site and contamination.

A review of the NY VCP list, as provided by EDR, has revealed that there are 8 NY VCP sites within approximately 0.5 miles of the target property.

Equal/Higher Elevation	Address	Direction / Distance	Map ID	Page
1860 EASTERN PARKWAY	1860 EASTERN PARKWAY	WSW 1/4 - 1/2 (0.255 mi.)	AE187	668
Database: VCP NYC, Date of Government Version: 03/17/2020				

Lower Elevation	Address	Direction / Distance	Map ID	Page
2618 FULTON STREET	2618 FULTON STREET	E 1/4 - 1/2 (0.271 mi.)	AH191	673
Database: VCP NYC, Date of Government Version: 03/17/2020				
81-111 JUNIUS STREET	81 JUNIUS STREET	S 1/4 - 1/2 (0.300 mi.)	194	680
Database: VCP NYC, Date of Government Version: 03/17/2020				
DEAN STREET - HABITA	2396 DEAN STREET	SW 1/4 - 1/2 (0.307 mi.)	AI195	680
Database: VCP NYC, Date of Government Version: 03/17/2020				
2175 BERGEN STREET	217-221 MOTHER GASTO	SW 1/4 - 1/2 (0.337 mi.)	AI198	689
Database: VCP NYC, Date of Government Version: 03/17/2020				

Lower Elevation	Address	Direction / Distance	Map ID	Page
118 NEW JERSEY AVENU	118 NEW JERSEY AVENU	E 1/4 - 1/2 (0.350 mi.)	201	692
Database: VCP NYC, Date of Government Version: 03/17/2020				
157 NEW JERSEY AVENU	157 NEW JERSEY AVENU	ESE 1/4 - 1/2 (0.390 mi.)	202	693
Database: VCP NYC, Date of Government Version: 03/17/2020				
2718 FULTON STREET	2718 FULTON STREET	E 1/4 - 1/2 (0.463 mi.)	211	713
Database: VCP NYC, Date of Government Version: 03/17/2020				

ADDITIONAL ENVIRONMENTAL RECORDS

Local Lists of Landfill / Solid Waste Disposal Sites

Registered Recycling Facility List from the Department of Environmental Conservation.

A review of the NY SWRCY list, as provided by EDR, and dated 04/03/2020 has revealed that there is 1 NY SWRCY site within approximately 0.5 miles of the target property.

Lower Elevation	Address	Direction / Distance	Map ID	Page
NATIONWIDE SCRAP LLC	178-214 SNEDIKER AVE	S 1/4 - 1/2 (0.460 mi.)	AL210	713

Records of Emergency Release Reports

NY Spills: Data collected on spills reported to NYSDEC. is required by one or more of the following: Article 12 of the Navigation Law, 6 NYCRR Section 613.8 (from PBS regs), or 6 NYCRR Section 595.2 (from CBS regs). It includes spills active as of April 1, 1986, as well as spills occurring since this date.

A review of the NY Spills list, as provided by EDR, and dated 02/07/2020 has revealed that there are 15 NY Spills sites within approximately 0.125 miles of the target property.

Equal/Higher Elevation	Address	Direction / Distance	Map ID	Page
MANHOLE #04264	FULTON STREET & VAN	NNW 0 - 1/8 (0.028 mi.)	B8	18
Spill Date: 2006-05-02				
Spill Number/Closed Date: 0601203 / 2006-06-14				
Site ID: 363385				
VANSINDREN AVE	AT FULTON STREET	NNW 0 - 1/8 (0.028 mi.)	B9	19
Spill Date: 2007-10-27				
Spill Number/Closed Date: 0708240 / 2007-10-29				
Site ID: 389092				
SPILL NUMBER 0007586	1 HAVENS PL	WSW 0 - 1/8 (0.050 mi.)	A16	31
Spill Date: 2000-09-28				
Spill Number/Closed Date: 0007586 / 2002-09-10				
Site ID: 263609				
NYC TRANSIT EAST NY	1997 BROADWAY	ENE 0 - 1/8 (0.088 mi.)	F30	65
Spill Date: 2015-12-07				
Spill Number/Closed Date: 1509110 / 2015-12-07				
Site ID: 517716				
EAST NY TRUCK SHOP	1997 BROADWAY	ENE 0 - 1/8 (0.088 mi.)	F32	67

Spill Date: 2016-09-15
Spill Number/Closed Date: 1606041 / 2016-09-16
Site ID: 532632

PARKING LOT -NYCT	VANSINDEREN AV/BROAD	N 0 - 1/8 (0.097 mi.)	G36	74
Spill Date: 1996-10-06 Spill Number/Closed Date: 9710480 / 2005-07-14 Site ID: 60375				
BROADWAY & VAN SINDE	IN ROAD	N 0 - 1/8 (0.099 mi.)	G39	78
Spill Date: 2000-08-17 Spill Number/Closed Date: 0005906 / 2000-12-28 Site ID: 201524				
SPILL NUMBER 0201563	BROADWAY & VAN SICLE	N 0 - 1/8 (0.099 mi.)	G40	79
Spill Date: 2002-05-11 Spill Number/Closed Date: 0201563 / 2002-08-05 Site ID: 241031				
VAULT VS2603	2051 BROADWAY	E 0 - 1/8 (0.105 mi.)	F46	92
Spill Date: 2002-09-30 Spill Number/Closed Date: 0206776 / 2004-01-20 Site ID: 267009				
2360 FULTON STREET	2360 FULTON STREET	WNW 0 - 1/8 (0.115 mi.)	J52	98
Spill Date: 1995-07-18 Spill Number/Closed Date: 9504674 / 1995-07-18 Site ID: 117436				

Lower Elevation	Address	Direction / Distance	Map ID	Page
NYCTA - 30 HAVENS PL	***30 HAVENS PL***	***WSW 0 - 1/8 (0.064 mi.)***	***D18***	***34***
Spill Date: 2001-10-05 Spill Number/Closed Date: 0106974 / 2005-12-19 Site ID: 289484				
FACTORY	2465 ATLANTIC AVE	S 0 - 1/8 (0.066 mi.)	D21	42
Spill Date: 2007-11-13 Spill Number/Closed Date: 0708834 / 2009-04-06 Site ID: 389803				
SPILL NUMBER 0007769	HAVEL PLACE & ATLANT	SW 0 - 1/8 (0.091 mi.)	D33	68
Spill Date: 2000-09-29 Spill Number/Closed Date: 0007769 / 2004-02-17 Site ID: 146481				
NYC TRANSIT PARKING	HAVENS PLACE AND ATL	SW 0 - 1/8 (0.095 mi.)	D35	73
Spill Date: 2011-05-25 Spill Number/Closed Date: 1102080 / 2011-05-27 Site ID: 449570				
DRUM RUN	2509 ATLANTIC AVE	SE 0 - 1/8 (0.113 mi.)	I51	97
Spill Date: 2004-10-18 Spill Number/Closed Date: 0407976 / 2004-11-01 Site ID: 332572				

Other Ascertainable Records

RCRA NonGen / NLR: RCRAInfo is EPA's comprehensive information system, providing access to data supporting the Resource Conservation and Recovery Act (RCRA) of 1976 and the Hazardous and Solid Waste Amendments (HSWA) of 1984. The database includes selective information on sites which generate, transport, store, treat and/or dispose of hazardous waste as defined by the Resource Conservation and Recovery Act (RCRA). Non-Generators do not presently generate hazardous waste.

A review of the RCRA NonGen / NLR list, as provided by EDR, and dated 03/23/2020 has revealed that there are 49 RCRA NonGen / NLR sites within approximately 0.25 miles of the target property.

Equal/Higher Elevation	Address	Direction / Distance	Map ID	Page
CON EDISON EPA ID:: NYP004748661	***1997 BROADWAY***	***ENE 0 - 1/8 (0.088 mi.)***	***F31***	***66***
CON EDISON SERVICE B EPA ID:: NYP004465704	***102 SACKMAN ST***	***WSW 1/8 - 1/4 (0.175 mi.)***	***P89***	***456***
MERIT OIL CORP EPA ID:: NYD982185589	***1630 BUSHWICK AVE***	***N 1/8 - 1/4 (0.188 mi.)***	***R100***	***477***
CON EDISON EPA ID:: NYP004817219	***1716 BUSHWICK AVE***	***NE 1/8 - 1/4 (0.193 mi.)***	***U112***	***511***
CON EDISON SERVICE B EPA ID:: NYP004570578	17 STEWART ST	NNW 1/8 - 1/4 (0.198 mi.)	X120	528
MTA NYCT - NEW YARD EPA ID:: NYR000087759	***1925 BROADWAY***	***NNW 1/8 - 1/4 (0.199 mi.)***	***V122***	***536***
CON EDISON MANHOLE: EPA ID:: NYP004529905	***2356 ATLANTIC AVE***	***WSW 1/8 - 1/4 (0.215 mi.)***	***P130***	***553***
CON EDISON SERVICE B EPA ID:: NYP004471892	***ATLANTIC AVE & SHERL***	***WSW 1/8 - 1/4 (0.215 mi.)***	***P132***	***556***
CON EDISON TRANSFORM EPA ID:: NYP004574901	***2009 EASTERN PKWY***	***NW 1/8 - 1/4 (0.223 mi.)***	***V140***	***573***
CON EDISON EPA ID:: NYP004766895	***1385 HERKIMER ST***	***W 1/8 - 1/4 (0.225 mi.)***	***S144***	***583***
CON EDISON SERVICE B EPA ID:: NYP004342333	***147 SOMERS ST***	***NW 1/8 - 1/4 (0.231 mi.)***	***Y148***	***589***
CON EDISON EPA ID:: NYP004762878	FANCHON PL & BUSHWIC	ENE 1/8 - 1/4 (0.236 mi.)	AA152	605
CON EDISON EPA ID:: NYP004762860	FANCHON PL & BUSHWIC	ENE 1/8 - 1/4 (0.236 mi.)	AA158	616
CON EDISON EPA ID:: NYP004762845	FANCHON PL & BUSHWIC	ENE 1/8 - 1/4 (0.236 mi.)	AA159	617
CON EDISON EPA ID:: NYP004762852	FANCHON PL & BUSHWIC	ENE 1/8 - 1/4 (0.236 mi.)	AA162	620
CON EDISON EPA ID:: NYP004785200	FANCHON PL & BUSHWIC	ENE 1/8 - 1/4 (0.236 mi.)	AA165	623
CON EDISON EPA ID:: NYP004846968	FANCHON PL & BUSHWIC	ENE 1/8 - 1/4 (0.236 mi.)	AA167	625
CON EDISON SERVICE B EPA ID:: NYP004490033	1910 EASTERN PKWY	W 1/8 - 1/4 (0.236 mi.)	S169	629
CARAVAN TRANSPORTATI	***2037 EASTERN PKWY EX***	***NNW 1/8 - 1/4 (0.240 mi.)***	***X173***	***640***

EPA ID:: NYD986955680				
CON EDISON SERVICE B EPA ID:: NYP004444758	***1939 EASTERN PKWY***	***WNW 1/8 - 1/4 (0.240 mi.)***	***AC174***	***642***
CON EDISON EPA ID:: NYP004739298	***1943 EASTERN PKWY***	***WNW 1/8 - 1/4 (0.242 mi.)***	***AC175***	***644***
CON EDISON EPA ID:: NYP004729042	***1903 BROADWAY***	***NNW 1/8 - 1/4 (0.247 mi.)***	***AG184***	***660***
MCPHERSONS COLLISION EPA ID:: NYD041968280	***1903 BROADWAY***	***NNW 1/8 - 1/4 (0.247 mi.)***	***AG185***	***661***

Lower Elevation	Address	Direction / Distance	Map ID	Page
MTA NYCT BUS PARKING EPA ID:: NYR000076257	***VAN SINDEREN AVE & H***	***SW 0 - 1/8 (0.009 mi.)***	***A2***	***9***
CON EDISON MANHOLE 6 EPA ID:: NYP004148144	HERKIMER ST & VAN SI	SW 0 - 1/8 (0.009 mi.)	A3	12
CON EDISON EPA ID:: NYP004148136	***HERKIMER 60 FEET E O***	***SW 0 - 1/8 (0.009 mi.)***	***A5***	***14***
NYCT HERKIMER STREET EPA ID:: NYD982183287	***HERKIMER & WILLIAMS***	***ESE 0 - 1/8 (0.032 mi.)***	***A10***	***20***
CON ED - MH 3629 EPA ID:: NYP000928895	***HERKIMER ST & WILLIA***	***ESE 0 - 1/8 (0.032 mi.)***	***A12***	***25***
CON EDISON SERVICE B EPA ID:: NYP004468666	***63 WILLIAMS PL***	***ESE 0 - 1/8 (0.036 mi.)***	***C13***	***27***
NYCDOT BRIDGE BIN 22 EPA ID:: NY0000445619	ATLANTIC AVE OVER LI	SW 0 - 1/8 (0.062 mi.)	D17	33
NYCTA - 30 HAVENS PL EPA ID:: NY0000340430	***30 HAVENS PL***	***WSW 0 - 1/8 (0.064 mi.)***	***D18***	***34***
APEX AIRTRONICS INC- EPA ID:: NYD001284439	***2465 ATLANTIC AVENUE***	***S 0 - 1/8 (0.066 mi.)***	***D22***	***43***
CON EDISON MANHOLE: EPA ID:: NYP004456299	***2473 ATLANTIC AVE***	***S 0 - 1/8 (0.067 mi.)***	***E23***	***50***
CON EDISON EPA ID:: NYP004726642	***90 WILLIAMS ST***	***SSE 0 - 1/8 (0.083 mi.)***	***E28***	***63***
CON EDISON EPA ID:: NYP004194809	***ATLANTIC AVE & HAVEN***	***SW 0 - 1/8 (0.095 mi.)***	***D34***	***69***
CON EDISON SERVICE B EPA ID:: NYP004486346	NEW YORK AVE & ATLAN	S 0 - 1/8 (0.099 mi.)	E45	91
VENTURE METAL PRODUC EPA ID:: NYD053563219	***2523 ATLANTIC AVENUE***	***SE 1/8 - 1/4 (0.129 mi.)***	***I56***	***101***
CON EDISON - VAULT 1 EPA ID:: NYP004134607	***JAMAICA AVE & BROADW***	***E 1/8 - 1/4 (0.154 mi.)***	***M74***	***423***
CON EDISON EPA ID:: NYP004825200	BROADWAY & JAMAICA A	E 1/8 - 1/4 (0.154 mi.)	M78	433
CON ED V 2312 EPA ID:: NYP004003547	***1 JUNIS ST***	***SSW 1/8 - 1/4 (0.156 mi.)***	***O82***	***440***
H E L P BROOKLYN HOU	HINSDALE ST & SNEDIK	SE 1/8 - 1/4 (0.161 mi.)	86	449

EPA ID:: NYD986925220				
CON EDISON EPA ID:: NYP004793527	2572 FULTON ST	ESE 1/8 - 1/4 (0.176 mi.)	M92	460
CON EDISON EPA ID:: NYP004793543	21 ALABAMA AVE	ESE 1/8 - 1/4 (0.186 mi.)	Q97	474
CON EDISON EPA ID:: NYP004726790	***23 ALABAMA AVE***	***ESE 1/8 - 1/4 (0.189 mi.)***	***Q103***	***496***
KANES INDUSTRIES EPA ID:: NYD987001641	23 ALABAMA AVE	ESE 1/8 - 1/4 (0.189 mi.)	Q106	500
CON EDISON EPA ID:: NYP004728978	***2569 ATLANTIC AVE***	***ESE 1/8 - 1/4 (0.209 mi.)***	***Q125***	***547***
CON EDISON EPA ID:: NYP004876932	38 GEORGIA AVE	ESE 1/8 - 1/4 (0.212 mi.)	Q128	551
CON EDISON EPA ID:: NYP004820326	***44 GEORGIA AVE***	***ESE 1/8 - 1/4 (0.216 mi.)***	***Q136***	***568***
A C A AMOCO #578 EPA ID:: NYD986963064	***32 JAMAICA AVE***	***E 1/8 - 1/4 (0.234 mi.)***	***W151***	***599***

NY E DESIGNATION: Lots designation with an ?E? on the Zoning Maps of the City of New York for potential hazardous material contamination, air and/or noise quality impacts.

A review of the NY E DESIGNATION list, as provided by EDR, and dated 02/27/2020 has revealed that there are 6 NY E DESIGNATION sites within approximately 0.125 miles of the target property.

Equal/Higher Elevation	Address	Direction / Distance	Map ID	Page
HS FOR PUBLIC SERVIC	***1495 HERKIMER STREET***	***W 0 - 1/8 (0.042 mi.)***	***A14***	***29***
LOT 1,TAXBLOCK 1554	2360 FULTON STREET	WNW 0 - 1/8 (0.115 mi.)	J53	99

Lower Elevation	Address	Direction / Distance	Map ID	Page
LOT 23,TAXBLOCK 1574	30 HAVENS PLACE	WSW 0 - 1/8 (0.064 mi.)	D19	39
LOT 32,TAXBLOCK 1574	2413 ATLANTIC AVENUE	SW 0 - 1/8 (0.109 mi.)	D49	96
LOT 23,TAXBLOCK 1437	ATLANTIC AVENUE	SSW 0 - 1/8 (0.113 mi.)	H50	96
LOT 21,TAXBLOCK 1437	2432 ATLANTIC AVENUE	SSW 0 - 1/8 (0.122 mi.)	H55	101

NY MANIFEST: Manifest is a document that lists and tracks hazardous waste from the generator through transporters to a TSD facility.

A review of the NY MANIFEST list, as provided by EDR, and dated 01/01/2019 has revealed that there are 69 NY MANIFEST sites within approximately 0.25 miles of the target property.

Equal/Higher Elevation	Address	Direction / Distance	Map ID	Page
CON EDISON EPA ID: NYP004717518	FRONT OF 2493 FULTON	E 0 - 1/8 (0.070 mi.)	C24	53
CON EDISON EPA ID: NYP005115332	2020 BROADWAY	E 0 - 1/8 (0.098 mi.)	F37	76
MTA NYCT - MANHOLE A EPA ID: NYP000967760	***BROADWAY & VAN SINDE***	***N 0 - 1/8 (0.099 mi.)***	***G41***	***80***
CON EDISON - MANHOLE	***BROADWAY & VAN SINDE***	***N 0 - 1/8 (0.099 mi.)***	***G42***	***84***

EPA ID: NYP004185344				
CON EDISON EPA ID: NYP005115324	2051 BROADWAY	E 0 - 1/8 (0.105 mi.)	F47	94
CON EDISON EPA ID: NYP004719621	FRONT OF 12 JARDINE	WSW 0 - 1/8 (0.120 mi.)	54	99
NYCT-40 CONWAY STREE EPA ID: NYR000027821	***40 CONWAY STREET***	***NE 1/8 - 1/4 (0.134 mi.)***	***K59***	***115***
EAST NEW YORK CENTRA EPA ID: NYD981140023	***1700 BUSHWICK AVE.***	***NE 1/8 - 1/4 (0.134 mi.)***	***K60***	***137***
MTA BUS COMPANY MS4 EPA ID: NYD991290677	***25 JAMAICA AVE***	***NE 1/8 - 1/4 (0.134 mi.)***	***K68***	***356***
CON EDISON SERVICE B EPA ID: NYP004465704	***102 SACKMAN ST***	***WSW 1/8 - 1/4 (0.175 mi.)***	***P89***	***456***
CON EDISON - MANHOLE EPA ID: NYP004197497	***2371 ATLANTIC AVE AN***	***WSW 1/8 - 1/4 (0.181 mi.)***	***P94***	***462***
MERIT OIL CORP EPA ID: NYD982185589	***1630 BUSHWICK AVE***	***N 1/8 - 1/4 (0.188 mi.)***	***R100***	***477***
CON ED EPA ID: NYP004817219	1716 BUSHWICK AVE	NE 1/8 - 1/4 (0.193 mi.)	U111	510
CON EDISON EPA ID: NYP004620266	FO 1654 BUSHWICK AVE	NNE 1/8 - 1/4 (0.197 mi.)	R116	520
CON EDISON EPA ID: NYP004620324	1652 BUSHWICK AVE	NNE 1/8 - 1/4 (0.197 mi.)	R117	522
CON EDISON EPA ID: NYP004570578	17 STEWART ST	NNW 1/8 - 1/4 (0.198 mi.)	X119	526
MTA NYCT - NEW YARD EPA ID: NYR000087759	***1925 BROADWAY***	***NNW 1/8 - 1/4 (0.199 mi.)***	***V122***	***536***
CON EDISON EPA ID: NYP004529905	2356 ATLANTIC AVE	WSW 1/8 - 1/4 (0.215 mi.)	P131	554
CON EDISON SERVICE B EPA ID: NYP004471892	***ATLANTIC AVE & SHERL***	***WSW 1/8 - 1/4 (0.215 mi.)***	***P132***	***556***
CON EDISON EPA ID: NYP004574901	2009 EASTERN PKWY	NW 1/8 - 1/4 (0.223 mi.)	V141	574
B P FACILITY #48498 EPA ID: NYR000138636	***1610 BUSHWICK AVE***	***N 1/8 - 1/4 (0.225 mi.)***	***R143***	***578***
CON EDISON EPA ID: NYP004766895	1385 HERKIMER ST	W 1/8 - 1/4 (0.225 mi.)	S146	586
CON EDISON EPA ID: NYP004498549	2050 EASTERN PKWY OP	NNW 1/8 - 1/4 (0.228 mi.)	X147	587
CON EDISON SERVICE B EPA ID: NYP004342333	***147 SOMERS ST***	***NW 1/8 - 1/4 (0.231 mi.)***	***Y148***	***589***
CON EDISON EPA ID: NYP004762878	FANCHON PL & BUSHWIC	ENE 1/8 - 1/4 (0.236 mi.)	AA153	606
CON EDISON EPA ID: NYP004762845 EPA ID: NYP004762852 EPA ID: NYP004762860	FANCHON PL & BUSHWIC	ENE 1/8 - 1/4 (0.236 mi.)	AA154	608
CON ED	FANCHON PL & BUSHWIC	ENE 1/8 - 1/4 (0.236 mi.)	AA155	611

EPA ID: NYP004785200 EPA ID: NYP004846968				
CON ED EPA ID: NYP004785218	BUSHWICK AVE AND FAN	ENE 1/8 - 1/4 (0.236 mi.)	AA157	615
CON EDISON EPA ID: NYP004490033	1910 EASTERN PKWY	W 1/8 - 1/4 (0.236 mi.)	S168	627
CON EDISON SERVICE B EPA ID: NYP004444758	***1939 EASTERN PKWY***	***WNW 1/8 - 1/4 (0.240 mi.)***	***AC174***	***642***
CON EDISON EPA ID: NYP004739298	1943 EASTERN PKWY	WNW 1/8 - 1/4 (0.242 mi.)	AC176	645
CON EDISON EPA ID: NYP004632832	***2342 ATLANTIC AV***	***WSW 1/8 - 1/4 (0.244 mi.)***	***AE179***	***652***
CON EDISON EPA ID: NYP004729042	1903 BROADWAY	NNW 1/8 - 1/4 (0.247 mi.)	AG182	657
MCPHERSONS COLLISION EPA ID: NYD041968280	***1903 BROADWAY***	***NNW 1/8 - 1/4 (0.247 mi.)***	***AG185***	***661***

Lower Elevation	Address	Direction / Distance	Map ID	Page
CONSOLIDATED EDISON EPA ID: NYP004184594	HERKIMER ST & VAN SI	SW 0 - 1/8 (0.008 mi.)	A1	8
MTA NYCT BUS PARKING EPA ID: NYR000076257	***VAN SINDEREN AVE & H***	***SW 0 - 1/8 (0.009 mi.)***	***A2***	***9***
CONSOLIDATED EDISON EPA ID: NYP004148144	HERKIMER ST & VAN SI	SW 0 - 1/8 (0.009 mi.)	A4	13
CON EDISON EPA ID: NYP004148136	***HERKIMER 60 FEET E O***	***SW 0 - 1/8 (0.009 mi.)***	***A5***	***14***
NYCT HERKIMER STREET EPA ID: NYD982183287	***HERKIMER & WILLIAMS***	***ESE 0 - 1/8 (0.032 mi.)***	***A10***	***20***
NYC TRANSIT CPM ENV- EPA ID: NYD000076257	WILLIAMS PL & HERKIM	ESE 0 - 1/8 (0.032 mi.)	A11	23
CON ED - MH 3629 EPA ID: NYP000928895	***HERKIMER ST & WILLIA***	***ESE 0 - 1/8 (0.032 mi.)***	***A12***	***25***
CON EDISON SERVICE B EPA ID: NYP004468666	***63 WILLIAMS PL***	***ESE 0 - 1/8 (0.036 mi.)***	***C13***	***27***
NYCDEP EPA ID: NYP010000214	30 WILLIAMS PL	SSE 0 - 1/8 (0.043 mi.)	C15	30
NYCTA - 30 HAVENS PL EPA ID: NY0000340430	***30 HAVENS PL***	***WSW 0 - 1/8 (0.064 mi.)***	***D18***	***34***
APEX AIRTRONICS INC- EPA ID: NYD001284439	***2465 ATLANTIC AVENUE***	***S 0 - 1/8 (0.066 mi.)***	***D22***	***43***
CON EDISON MANHOLE: EPA ID: NYP004456299	***2473 ATLANTIC AVE***	***S 0 - 1/8 (0.067 mi.)***	***E23***	***50***
NYCTA-ATLANTIC AVENU EPA ID: NYR000042838	***ATLANTIC AVENUE AND***	***S 0 - 1/8 (0.081 mi.)***	***D27***	***56***
CON EDISON EPA ID: NYP004194809	***ATLANTIC AVE & HAVEN***	***SW 0 - 1/8 (0.095 mi.)***	***D34***	***69***
CON EDISON	NEW YORK AVE & ATLAN	S 0 - 1/8 (0.099 mi.)	E44	90

EPA ID: NYP004486346				
VENTURE METAL PRODUC	***2523 ATLANTIC AVENUE***	***SE 1/8 - 1/4 (0.129 mi.)***	***I56***	***101***
EPA ID: NYD053563219				
CON EDISON - VAULT 1	***JAMAICA AVE & BROADW***	***E 1/8 - 1/4 (0.154 mi.)***	***M74***	***423***
EPA ID: NYP004134607				
NYCTA-BROADWAY/ENY S	***BROADWAY AND JAMAICA***	***E 1/8 - 1/4 (0.154 mi.)***	***M75***	***425***
EPA ID: NYR000072777				
CON EDISON - MANHOLE	***BROADWAY AND JAMAICA***	***E 1/8 - 1/4 (0.154 mi.)***	***M76***	***429***
EPA ID: NYP004198453				
CON ED	BROADWAY & JAMAICA A	E 1/8 - 1/4 (0.154 mi.)	M80	436
EPA ID: NYP004825200				
CON ED V 2312	***1 JUNIS ST***	***SSW 1/8 - 1/4 (0.156 mi.)***	***O82***	***440***
EPA ID: NYP004003547				
CON EDISON - VAULT V	***1 JUNIUS ST***	***SSW 1/8 - 1/4 (0.156 mi.)***	***O84***	***444***
EPA ID: NYP004994735				
CON EDISON	2572 FULTON ST	ESE 1/8 - 1/4 (0.176 mi.)	M90	458
EPA ID: NYP004793527				
CON EDISON	F/O 2395 PACIFIC ST	SW 1/8 - 1/4 (0.183 mi.)	N95	467
EPA ID: NYP004602231				
CON EDISON	21 ALABAMA AVE	ESE 1/8 - 1/4 (0.186 mi.)	Q98	474
EPA ID: NYP004793543				
CON EDISON	23 ALABAMA AVE	ESE 1/8 - 1/4 (0.189 mi.)	Q105	498
EPA ID: NYP004726790				
CON EDISON	60 WILLIAMS AVE	SE 1/8 - 1/4 (0.192 mi.)	T108	505
EPA ID: NYP004868172				
CON EDISON - MANHOLE	***1 JAMAICA AVE AND BR***	***E 1/8 - 1/4 (0.198 mi.)***	***W118***	***523***
EPA ID: NYP004198198				
OUR LADY OF LORETO C	***124 SACKMAN ST***	***SW 1/8 - 1/4 (0.201 mi.)***	***124***	***541***
EPA ID: NYP004631859				
CON EDISON	2569 ATLANTIC AVE	ESE 1/8 - 1/4 (0.209 mi.)	Q126	549
EPA ID: NYP004728978				
CON EDISON	44 GEORGIA AVE	ESE 1/8 - 1/4 (0.216 mi.)	Q137	569
EPA ID: NYP004820326				
NYCTA	25 JAMAICA AVE NYD99	E 1/8 - 1/4 (0.221 mi.)	W138	571
EPA ID: NYT370011371				
A C A AMOCO #578	***32 JAMAICA AVE***	***E 1/8 - 1/4 (0.234 mi.)***	***W151***	***599***
EPA ID: NYD986963064				
CON EDISON	51 GEORGIA AVE	ESE 1/8 - 1/4 (0.236 mi.)	AB170	630
EPA ID: NYP004603775				
CON EDISON - SERVICE	***92 WILLIAMS AVE***	***SSE 1/8 - 1/4 (0.248 mi.)***	***186***	***664***
EPA ID: NYP004903884				

PA MANIFEST: Hazardous waste manifest information.

A review of the PA MANIFEST list, as provided by EDR, and dated 06/30/2018 has revealed that there is 1 PA MANIFEST site within approximately 0.25 miles of the target property.

Lower Elevation	Address	Direction / Distance	Map ID	Page
NEW YORK CITY TRANSI Generator EPA Id: NYD991290677	25 JAMAICA AVE	E 1/8 - 1/4 (0.221 mi.)	W139	572

RI MANIFEST: Hazardous waste manifest information

A review of the RI MANIFEST list, as provided by EDR, and dated 12/31/2018 has revealed that there are 2 RI MANIFEST sites within approximately 0.25 miles of the target property.

Equal/Higher Elevation	Address	Direction / Distance	Map ID	Page
EAST NEW YORK CENTRA EPA Id: NYD981140023 Manifest Document Number: 000079040UIS	***1700 BUSHWICK AVE.***	***NE 1/8 - 1/4 (0.134 mi.)***	***K60***	***137***
MTA BUS COMPANY MS4 EPA Id: NYD991290677 Manifest Document Number: 000051175UIS	***25 JAMAICA AVE***	***NE 1/8 - 1/4 (0.134 mi.)***	***K68***	***356***

NJ MANIFEST: Hazardous waste manifest information.

A review of the NJ MANIFEST list, as provided by EDR, and dated 12/31/2018 has revealed that there are 31 NJ MANIFEST sites within approximately 0.25 miles of the target property.

Equal/Higher Elevation	Address	Direction / Distance	Map ID	Page
MTA NYCT - MANHOLE A EPA Id: NYP000967760	***BROADWAY & VAN SINDE***	***N 0 - 1/8 (0.099 mi.)***	***G41***	***80***
CON EDISON - MANHOLE EPA Id: NYP004185344	***BROADWAY & VAN SINDE***	***N 0 - 1/8 (0.099 mi.)***	***G42***	***84***
NYCT-40 CONWAY STREE EPA Id: NYR000027821	***40 CONWAY STREET***	***NE 1/8 - 1/4 (0.134 mi.)***	***K59***	***115***
EAST NEW YORK CENTRA EPA Id: NYD981140023	***1700 BUSHWICK AVE.***	***NE 1/8 - 1/4 (0.134 mi.)***	***K60***	***137***
MTA BUS COMPANY MS4 EPA Id: NYD991290677	***25 JAMAICA AVE***	***NE 1/8 - 1/4 (0.134 mi.)***	***K68***	***356***
CON EDISON - MANHOLE EPA Id: NYP004197497	***2371 ATLANTIC AVE AN***	***WSW 1/8 - 1/4 (0.181 mi.)***	***P94***	***462***
CON EDISON EPA Id: NYP004817219	1716 BUSHWICK AVE	NE 1/8 - 1/4 (0.193 mi.)	U113	512
B P FACILITY #48498 EPA Id: NYR000138636	***1610 BUSHWICK AVE***	***N 1/8 - 1/4 (0.225 mi.)***	***R143***	***578***
CON EDISON EPA Id: NYP004766895	1385 HERKIMER ST	W 1/8 - 1/4 (0.225 mi.)	S145	584
CON EDISON	FANCHON PL & BUSHWIC	ENE 1/8 - 1/4 (0.236 mi.)	AA156	614

EPA Id: NYP004762852				
CON EDISON EPA Id: NYP004762878	FANCHON PL & BUSHWIC	ENE 1/8 - 1/4 (0.236 mi.)	AA160	618
CON EDISON EPA Id: NYP004846968	FANCHON PL & BUSHWIC	ENE 1/8 - 1/4 (0.236 mi.)	AA161	619
CON EDISON EPA Id: NYP004762845	FANCHON PL & BUSHWIC	ENE 1/8 - 1/4 (0.236 mi.)	AA163	621
CON EDISON EPA Id: NYP004762860	FANCHON PL & BUSHWIC	ENE 1/8 - 1/4 (0.236 mi.)	AA164	622
CON EDISON EPA Id: NYP004785200	FANCHON PL & BUSHWIC	ENE 1/8 - 1/4 (0.236 mi.)	AA166	624
CON EDISON EPA Id: NYP004739298	1943 EASTERN PKWY	WNW 1/8 - 1/4 (0.242 mi.)	AC177	647
CON EDISON EPA Id: NYP004729042	1903 BROADWAY	NNW 1/8 - 1/4 (0.247 mi.)	AG183	659

Lower Elevation	Address	Direction / Distance	Map ID	Page
NYCTA-ATLANTIC AVENU EPA Id: NYR000042838	***ATLANTIC AVENUE AND***	***S 0 - 1/8 (0.081 mi.)***	***D27***	***56***
CON EDISON EPA Id: NYP004194809	***ATLANTIC AVE & HAVEN***	***SW 0 - 1/8 (0.095 mi.)***	***D34***	***69***
MTA NYCT - JAMAICA L EPA Id: NYR000145045	***KENT AVE & S 6TH ST***	***E 1/8 - 1/4 (0.153 mi.)***	***M73***	***406***
CON EDISON EPA Id: NYP004825200	BROADWAY & JAMAICA A	E 1/8 - 1/4 (0.154 mi.)	M77	432
NYCTA-CPM ENVIRO ENG EPA Id: NYR000072777	BROADWAY & JAMAICA	E 1/8 - 1/4 (0.154 mi.)	M79	434
CON EDISON EPA Id: NYP004793527	2572 FULTON ST	ESE 1/8 - 1/4 (0.176 mi.)	M91	459
CON EDISON EPA Id: NYP004793543	21 ALABAMA AVE	ESE 1/8 - 1/4 (0.186 mi.)	Q99	476
CON EDISON EPA Id: NYP004726790	23 ALABAMA AVE	ESE 1/8 - 1/4 (0.189 mi.)	Q104	497
CON EDISON - SERVICE EPA Id: NYP004868172	60 WILLIAMS AVE	SE 1/8 - 1/4 (0.192 mi.)	T109	507
CON EDISON EPA Id: NYP004728978	2569 ATLANTIC AVE	ESE 1/8 - 1/4 (0.209 mi.)	Q127	550
CON EDISON EPA Id: NYP004876932	38 GEORGIA AVE	ESE 1/8 - 1/4 (0.212 mi.)	Q129	552
CON EDISON EPA Id: NYP004820326	44 GEORGIA AVE	ESE 1/8 - 1/4 (0.216 mi.)	Q135	567
A C A AMOCO #578 EPA Id: NYD986963064	***32 JAMAICA AVE***	***E 1/8 - 1/4 (0.234 mi.)***	***W151***	***599***
CON EDISON - SERVICE EPA Id: NYP004868206	80 ALABAMA AVE	SE 1/8 - 1/4 (0.246 mi.)	AF181	656

EXECUTIVE SUMMARY

EDR HIGH RISK HISTORICAL RECORDS

EDR Exclusive Records

EDR MGP: The EDR Proprietary Manufactured Gas Plant Database includes records of coal gas plants (manufactured gas plants) compiled by EDR's researchers. Manufactured gas sites were used in the United States from the 1800's to 1950's to produce a gas that could be distributed and used as fuel. These plants used whale oil, rosin, coal, or a mixture of coal, oil, and water that also produced a significant amount of waste. Many of the byproducts of the gas production, such as coal tar (oily waste containing volatile and non-volatile chemicals), sludges, oils and other compounds are potentially hazardous to human health and the environment. The byproduct from this process was frequently disposed of directly at the plant site and can remain or spread slowly, serving as a continuous source of soil and groundwater contamination.

A review of the EDR MGP list, as provided by EDR, has revealed that there are 2 EDR MGP sites within approximately 1 mile of the target property.

Lower Elevation	Address	Direction / Distance	Map ID	Page
BELMONT STATION	BELMONT, WILLIAMS, A	SSE 1/2 - 1 (0.579 mi.)	215	723
UNION STATION (CITIZ	ATLANTIC AVE., ASHFO	E 1/2 - 1 (0.916 mi.)	AM217	725

EDR Hist Auto: EDR has searched selected national collections of business directories and has collected listings of potential gas station/filling station/service station sites that were available to EDR researchers. EDR's review was limited to those categories of sources that might, in EDR's opinion, include gas station/filling station/service station establishments. The categories reviewed included, but were not limited to gas, gas station, gasoline station, filling station, auto, automobile repair, auto service station, service station, etc. This database falls within a category of information EDR classifies as "High Risk Historical Records", or HRHR. EDR's HRHR effort presents unique and sometimes proprietary data about past sites and operations that typically create environmental concerns, but may not show up in current government records searches.

A review of the EDR Hist Auto list, as provided by EDR, has revealed that there is 1 EDR Hist Auto site within approximately 0.125 miles of the target property.

Equal/Higher Elevation	Address	Direction / Distance	Map ID	Page
RUSBRO TRANSMISSION	2501 FULTON ST	E 0 - 1/8 (0.086 mi.)	F29	64

EXECUTIVE SUMMARY

Due to poor or inadequate address information, the following sites were not mapped. Count: 8 records.

Site Name	Database(s)
PENNSYLAVANIA AVE MUNICIPAL LANDFI	SEMS-ARCHIVE, RCRA NonGen / NLR
FLATBUSH STATION B	NY VCP, NY BROWNFIELDS
MARINE PARK	NY SWF/LF
SARATOGA AVE AND BERGEN STREET	NY SWF/LF
PENNSYLVANIA AVE	NY SWF/LF
UNION STATION (CITIZENS BRANCH)	NY VCP
BELMONT STATION	NY VCP
FLATBUSH STATION A	NY VCP

OVERVIEW MAP - 6117096.2S

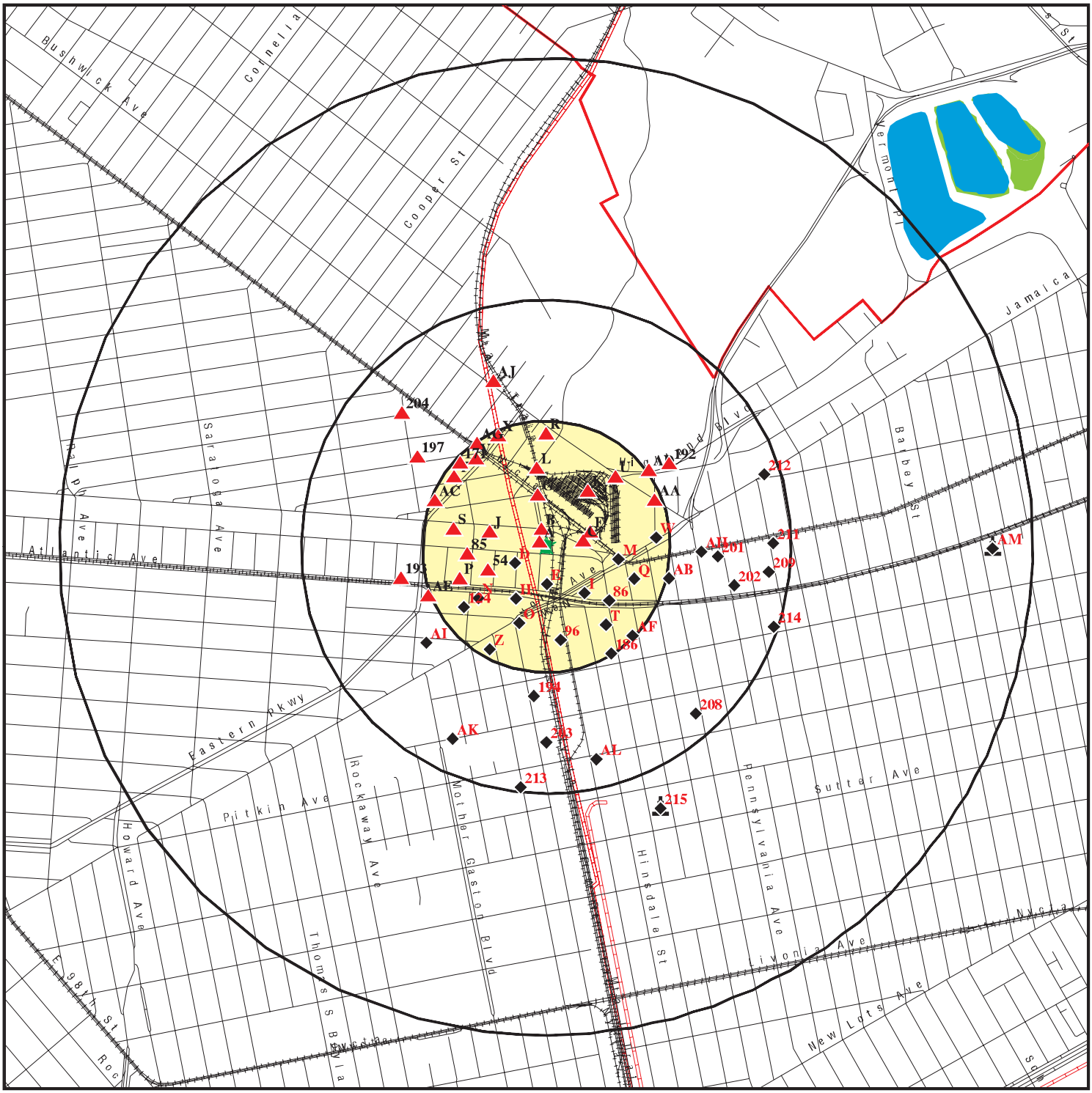

This report includes Interactive Map Layers to display and/or hide map information. The legend includes only those icons for the default map view.

SITE NAME: TOT2002	CLIENT: P.W. Grosser Consulting
ADDRESS: 1519 Herkimer Street Brooklyn NY 11207	CONTACT: Jennifer Lewis
LAT/LONG: 40.677328 / 73.903134	INQUIRY #: 6117096.2s DATE: July 09, 2020 4:25 pm

Copyright © 2020 EDR, Inc. © 2015 TomTom Rel. 2015.

DETAIL MAP - 6117096.2S

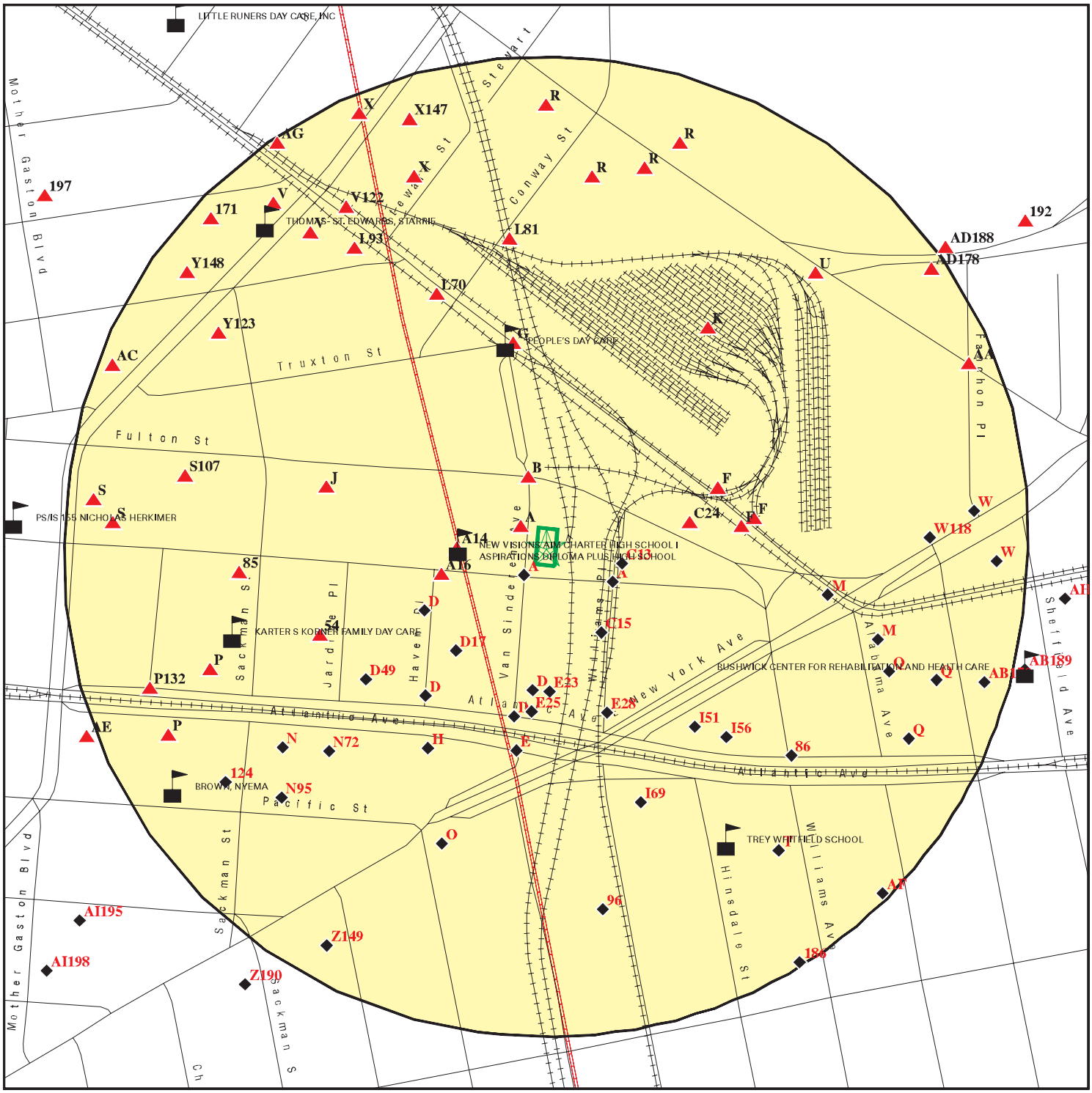

- Target Property
- Sites at elevations higher than or equal to the target property
- Sites at elevations lower than the target property
- Manufactured Gas Plants
- Sensitive Receptors
- National Priority List Sites
- Dept. Defense Sites
- Indian Reservations BIA
- Pipelines

This report includes Interactive Map Layers to display and/or hide map information. The legend includes only those icons for the default map view.

SITE NAME: TOT2002	CLIENT: P.W. Grosser Consulting
ADDRESS: 1519 Herkimer Street Brooklyn NY 11207	CONTACT: Jennifer Lewis
LAT/LONG: 40.677328 / 73.903134	INQUIRY #: 6117096.2s DATE: July 09, 2020 4:26 pm

Copyright © 2020 EDR, Inc. © 2015 TomTom Rel. 2015.

MAP FINDINGS SUMMARY

Database	Search Distance (Miles)	Target Property	< 1/8	1/8 - 1/4	1/4 - 1/2	1/2 - 1	> 1	Total Plotted
STANDARD ENVIRONMENTAL RECORDS								
Federal NPL site list								
NPL	1.000		0	0	0	0	NR	0
Proposed NPL	1.000		0	0	0	0	NR	0
NPL LIENS	1.000		0	0	0	0	NR	0
Federal Delisted NPL site list								
Delisted NPL	1.000		0	0	0	0	NR	0
Federal CERCLIS list								
FEDERAL FACILITY	0.500		0	0	0	NR	NR	0
SEMS	0.500		0	0	0	NR	NR	0
Federal CERCLIS NFRAP site list								
SEMS-ARCHIVE	0.500		0	0	0	NR	NR	0
Federal RCRA CORRACTS facilities list								
CORRACTS	1.000		0	0	0	0	NR	0
Federal RCRA non-CORRACTS TSD facilities list								
RCRA-TSDF	0.500		0	0	0	NR	NR	0
Federal RCRA generators list								
RCRA-LQG	0.250		4	8	NR	NR	NR	12
RCRA-SQG	0.250		2	2	NR	NR	NR	4
RCRA-VSQG	0.250		1	2	NR	NR	NR	3
Federal institutional controls / engineering controls registries								
LUCIS	0.500		0	0	0	NR	NR	0
US ENG CONTROLS	0.500		0	0	0	NR	NR	0
US INST CONTROLS	0.500		0	0	0	NR	NR	0
Federal ERNS list								
ERNS	TP		NR	NR	NR	NR	NR	0
State- and tribal - equivalent CERCLIS								
NY SHWS	1.000		0	0	0	1	NR	1
State and tribal landfill and/or solid waste disposal site lists								
NY SWF/LF	0.500		1	0	5	NR	NR	6
State and tribal leaking storage tank lists								
INDIAN LUST	0.500		0	0	0	NR	NR	0
NY LTANKS	0.500		1	8	14	NR	NR	23
NY HIST LTANKS	0.500		0	0	0	NR	NR	0
State and tribal registered storage tank lists								
FEMA UST	0.250		0	0	NR	NR	NR	0

MAP FINDINGS SUMMARY

Database	Search Distance (Miles)	Target Property	< 1/8	1/8 - 1/4	1/4 - 1/2	1/2 - 1	> 1	Total Plotted
NY UST	0.250		0	19	NR	NR	NR	19
NY CBS UST	0.250		0	0	NR	NR	NR	0
NY MOSF UST	0.500		0	0	0	NR	NR	0
NY CBS	0.250		0	2	NR	NR	NR	2
NY MOSF	0.500		0	0	0	NR	NR	0
NY AST	0.250		1	14	NR	NR	NR	15
NY CBS AST	0.250		0	1	NR	NR	NR	1
NY MOSF AST	0.500		0	0	0	NR	NR	0
INDIAN UST	0.250		0	0	NR	NR	NR	0
NY TANKS	0.250		1	0	NR	NR	NR	1
State and tribal institutional control / engineering control registries								
NY RES DECL	0.125		0	NR	NR	NR	NR	0
NY ENG CONTROLS	0.500		0	0	0	NR	NR	0
NY INST CONTROL	0.500		0	0	0	NR	NR	0
State and tribal voluntary cleanup sites								
NY VCP	0.500		0	0	8	NR	NR	8
INDIAN VCP	0.500		0	0	0	NR	NR	0
State and tribal Brownfields sites								
NY BROWNFIELDS	0.500		0	0	0	NR	NR	0
NY ERP	0.500		0	0	0	NR	NR	0
ADDITIONAL ENVIRONMENTAL RECORDS								
Local Brownfield lists								
US BROWNFIELDS	0.500		0	0	0	NR	NR	0
Local Lists of Landfill / Solid Waste Disposal Sites								
NY SWRCY	0.500		0	0	1	NR	NR	1
NY SWTIRE	0.500		0	0	0	NR	NR	0
INDIAN ODI	0.500		0	0	0	NR	NR	0
ODI	0.500		0	0	0	NR	NR	0
DEBRIS REGION 9	0.500		0	0	0	NR	NR	0
IHS OPEN DUMPS	0.500		0	0	0	NR	NR	0
Local Lists of Hazardous waste / Contaminated Sites								
US HIST CDL	TP		NR	NR	NR	NR	NR	0
NY DEL SHWS	1.000		0	0	0	0	NR	0
US CDL	TP		NR	NR	NR	NR	NR	0
NY PFAS	0.500		0	0	0	NR	NR	0
Local Lists of Registered Storage Tanks								
NY HIST UST	0.250		0	0	NR	NR	NR	0
NY HIST AST	TP		NR	NR	NR	NR	NR	0
Local Land Records								
NY LIENS	TP		NR	NR	NR	NR	NR	0

MAP FINDINGS SUMMARY

Database	Search Distance (Miles)	Target Property	< 1/8	1/8 - 1/4	1/4 - 1/2	1/2 - 1	> 1	Total Plotted
LIENS 2	TP		NR	NR	NR	NR	NR	0
Records of Emergency Release Reports								
HMIRS	TP		NR	NR	NR	NR	NR	0
NY Spills	0.125		15	NR	NR	NR	NR	15
NY Hist Spills	0.125		0	NR	NR	NR	NR	0
NY SPILLS 90	0.125		0	NR	NR	NR	NR	0
NY SPILLS 80	0.125		0	NR	NR	NR	NR	0
Other Ascertainable Records								
RCRA NonGen / NLR	0.250		14	35	NR	NR	NR	49
FUDS	1.000		0	0	0	0	NR	0
DOD	1.000		0	0	0	0	NR	0
SCRD DRYCLEANERS	0.500		0	0	0	NR	NR	0
US FIN ASSUR	TP		NR	NR	NR	NR	NR	0
EPA WATCH LIST	TP		NR	NR	NR	NR	NR	0
2020 COR ACTION	0.250		0	0	NR	NR	NR	0
TSCA	TP		NR	NR	NR	NR	NR	0
TRIS	TP		NR	NR	NR	NR	NR	0
SSTS	TP		NR	NR	NR	NR	NR	0
ROD	1.000		0	0	0	0	NR	0
RMP	TP		NR	NR	NR	NR	NR	0
RAATS	TP		NR	NR	NR	NR	NR	0
PRP	TP		NR	NR	NR	NR	NR	0
PADS	TP		NR	NR	NR	NR	NR	0
ICIS	TP		NR	NR	NR	NR	NR	0
FTTS	TP		NR	NR	NR	NR	NR	0
MLTS	TP		NR	NR	NR	NR	NR	0
COAL ASH DOE	TP		NR	NR	NR	NR	NR	0
COAL ASH EPA	0.500		0	0	0	NR	NR	0
PCB TRANSFORMER	TP		NR	NR	NR	NR	NR	0
RADINFO	TP		NR	NR	NR	NR	NR	0
HIST FTTS	TP		NR	NR	NR	NR	NR	0
DOT OPS	TP		NR	NR	NR	NR	NR	0
CONSENT	1.000		0	0	0	0	NR	0
INDIAN RESERV	1.000		0	0	0	0	NR	0
FUSRAP	1.000		0	0	0	0	NR	0
UMTRA	0.500		0	0	0	NR	NR	0
LEAD SMELTERS	TP		NR	NR	NR	NR	NR	0
US AIRS	TP		NR	NR	NR	NR	NR	0
US MINES	0.250		0	0	NR	NR	NR	0
ABANDONED MINES	0.250		0	0	NR	NR	NR	0
FINDS	TP		NR	NR	NR	NR	NR	0
ECHO	TP		NR	NR	NR	NR	NR	0
UXO	1.000		0	0	0	0	NR	0
DOCKET HWC	TP		NR	NR	NR	NR	NR	0
FUELS PROGRAM	0.250		0	0	NR	NR	NR	0
NY AIRS	TP		NR	NR	NR	NR	NR	0
NY COAL ASH	0.500		0	0	0	NR	NR	0
NY DRYCLEANERS	0.250		0	0	NR	NR	NR	0
NY E DESIGNATION	0.125		6	NR	NR	NR	NR	6

MAP FINDINGS SUMMARY

Database	Search Distance (Miles)	Target Property	< 1/8	1/8 - 1/4	1/4 - 1/2	1/2 - 1	> 1	Total Plotted
NY Financial Assurance	TP		NR	NR	NR	NR	NR	0
NY HSWDS	0.500		0	0	0	NR	NR	0
NY MANIFEST	0.250		21	48	NR	NR	NR	69
PA MANIFEST	0.250		0	1	NR	NR	NR	1
RI MANIFEST	0.250		0	2	NR	NR	NR	2
NJ MANIFEST	0.250		4	27	NR	NR	NR	31
NY SPDES	TP		NR	NR	NR	NR	NR	0
NY VAPOR REOPENED	0.500		0	0	0	NR	NR	0
NY UIC	TP		NR	NR	NR	NR	NR	0
NY COOLING TOWERS	TP		NR	NR	NR	NR	NR	0
NY LEAD	TP		NR	NR	NR	NR	NR	0
MINES MRDS	TP		NR	NR	NR	NR	NR	0
EDR HIGH RISK HISTORICAL RECORDS								
EDR Exclusive Records								
EDR MGP	1.000		0	0	0	2	NR	2
EDR Hist Auto	0.125		1	NR	NR	NR	NR	1
EDR Hist Cleaner	0.125		0	NR	NR	NR	NR	0
EDR RECOVERED GOVERNMENT ARCHIVES								
Exclusive Recovered Govt. Archives								
NY RGA HWS	TP		NR	NR	NR	NR	NR	0
NY RGA LF	TP		NR	NR	NR	NR	NR	0
- Totals --		0	72	169	28	3	0	272

NOTES:

TP = Target Property

NR = Not Requested at this Search Distance

Sites may be listed in more than one database

A1
SW
< 1/8
0.008 mi.
44 ft.

CONSOLIDATED EDISON
HERKIMER ST & VAN SINDEREN AVE - MH 65390
BROOKLYN, NY 11201

Site 1 of 12 in cluster A

NY MANIFEST **S110046396**
N/A

Relative:
Lower

Actual:
73 ft.

NY MANIFEST:

Name:	CONSOLIDATED EDISON
Address:	HERKIMER ST & VAN SINDEREN AVE - MH 65390
City,State,Zip:	BROOKLYN, NY 11201
Country:	USA
EPA ID:	NYP004184594
Facility Status:	Not reported
Location Address 1:	HERKIMER ST & VAN SINDEREN AVE - MH 65390
Code:	BP
Location Address 2:	Not reported
Total Tanks:	Not reported
Location City:	BROOKLYN
Location State:	NY
Location Zip:	11201
Location Zip 4:	Not reported

NY MANIFEST:

EPAID:	NYP004184594
Mailing Name:	CONSOLIDATED EDISON
Mailing Contact:	FRANKLYN MURRAY
Mailing Address 1:	4 IRVING PLACE RM 828
Mailing Address 2:	Not reported
Mailing City:	NEW YORK
Mailing State:	NY
Mailing Zip:	10003
Mailing Zip 4:	Not reported
Mailing Country:	USA
Mailing Phone:	2124602808

NY MANIFEST:

Document ID:	Not reported
Manifest Status:	Not reported
seq:	Not reported
Year:	2009
Trans1 State ID:	NYD006982359
Trans2 State ID:	Not reported
Generator Ship Date:	07/21/2009
Trans1 Recv Date:	07/21/2009
Trans2 Recv Date:	Not reported
TSD Site Recv Date:	07/22/2009
Part A Recv Date:	Not reported
Part B Recv Date:	Not reported
Generator EPA ID:	NYP004184594
Trans1 EPA ID:	Not reported
Trans2 EPA ID:	Not reported
TSDF ID 1:	NYD077444263
TSDF ID 2:	Not reported
Manifest Tracking Number:	001433310FLE
Import Indicator:	N
Export Indicator:	N
Discr Quantity Indicator:	N
Discr Type Indicator:	N
Discr Residue Indicator:	N

CONSOLIDATED EDISON (Continued) **S110046396**

Discr Partial Reject Indicator:	N
Discr Full Reject Indicator:	N
Manifest Ref Number:	Not reported
Alt Facility RCRA ID:	Not reported
Alt Facility Sign Date:	Not reported
MGMT Method Type Code:	H141
Waste Code:	Not reported
Waste Code:	Not reported
Waste Code:	Not reported
Waste Code:	Not reported
Waste Code:	Not reported
Waste Code:	Not reported
Quantity:	45.0
Units:	K - Kilograms (2.2 pounds)
Number of Containers:	1.0
Container Type:	DM - Metal drums, barrels
Handling Method:	L Landfill.
Specific Gravity:	1.0
Waste Code:	D008
Waste Code 1_2:	D007
Waste Code 1_3:	D006
Waste Code 1_4:	B007
Waste Code 1_5:	Not reported
Waste Code 1_6:	Not reported

A2 **MTA NYCT BUS PARKING LOT** **RCRA NonGen / NLR** **1001818141**
SW **VAN SINDEREN AVE & HERKIMER ST** **NY MANIFEST** **NYR000076257**
< 1/8 **BROOKLYN, NY 11233**
0.009 mi.
47 ft. **Site 2 of 12 in cluster A**

Relative:
Lower

Actual:
73 ft.

RCRA NonGen / NLR:

Date form received by agency:	2007-01-01 00:00:00.0
Facility name:	MTA NYCT BUS PARKING LOT
Facility address:	VAN SINDEREN AVE & HERKIMER ST BROOKLYN, NY 11233
EPA ID:	NYR000076257
Mailing address:	COLUMBUS CIR 25TH FLOOR NEW YORK, NY 10019
Contact:	WILLIAM JEHLE
Contact address:	COLUMBUS CIR 25TH FLOOR NEW YORK, NY 10019
Contact country:	US
Contact telephone:	212-307-6010
Contact email:	Not reported
EPA Region:	02
Classification:	Non-Generator
Description:	Handler: Non-Generators do not presently generate hazardous waste

Owner/Operator Summary:

Owner/operator name:	MTA NEW YORK CITY TRANSIT
Owner/operator address:	10 COLUMBUS CIR 25TH FLOOR NEW YORK, NY 10019
Owner/operator country:	US
Owner/operator telephone:	212-307-6010
Owner/operator email:	Not reported

MTA NYCT BUS PARKING LOT (Continued) **1001818141**

Owner/operator fax: Not reported
Owner/operator extension: Not reported
Legal status: Municipal
Owner/Operator Type: Owner
Owner/Op start date: Not reported
Owner/Op end date: Not reported

Owner/operator name: MTA NEW YORK CITY TRANSIT
Owner/operator address: 10 COLUMBUS CIR 25TH FLOOR
NEW YORK, NY 10019
Owner/operator country: US
Owner/operator telephone: 212-307-6010
Owner/operator email: Not reported
Owner/operator fax: Not reported
Owner/operator extension: Not reported
Legal status: Municipal
Owner/Operator Type: Operator
Owner/Op start date: Not reported
Owner/Op end date: Not reported

Handler Activities Summary:
U.S. importer of hazardous waste: No
Mixed waste (haz. and radioactive): No
Recycler of hazardous waste: No
Transporter of hazardous waste: No
Treater, storer or disposer of HW: No
Underground injection activity: No
On-site burner exemption: No
Furnace exemption: No
Used oil fuel burner: No
Used oil processor: No
User oil refiner: No
Used oil fuel marketer to burner: No
Used oil Specification marketer: No
Used oil transfer facility: No
Used oil transporter: No

Historical Generators:
Date form received by agency: 2006-01-01 00:00:00.0
Site name: MTA NYCT BUS PARKING LOT
Classification: Not a generator, verified

Date form received by agency: 2001-01-01 00:00:00.0
Site name: NYC TRANSIT AUTHORITY
Classification: Large Quantity Generator

Date form received by agency: 1999-09-02 00:00:00.0
Site name: MTA NYCT BUS PARKING LOT
Classification: Large Quantity Generator

Hazardous Waste Summary:

. Waste code: D000
. Waste name: Not Defined

. Waste code: D008

MTA NYCT BUS PARKING LOT (Continued) **1001818141**

. Waste name: LEAD

Violation Status: No violations found

NY MANIFEST:
Name: NYCTA
Address: VAN SINDEREN AVE & HERKIMER ST
City,State,Zip: BROOKLYN, NY 11233-0000
Country: USA
EPA ID: NYR000076257
Facility Status: Not reported
Location Address 1: VAN SINDEREN AVE & HERKIMER ST
Code: BP
Location Address 2: Not reported
Total Tanks: Not reported
Location City: BROOKLYN
Location State: NY
Location Zip: 11233
Location Zip 4: Not reported

NY MANIFEST:
EPAID: NYR000076257
Mailing Name: NYCTA
Mailing Contact: N/S
Mailing Address 1: 10 COLUMBUS CIRCLE
Mailing Address 2: Not reported
Mailing City: NEW YORK
Mailing State: NY
Mailing Zip: 10019
Mailing Zip 4: Not reported
Mailing Country: USA
Mailing Phone: 2123075589

NY MANIFEST:
Document ID: NYG1812906
Manifest Status: Not reported
seq: 01
Year: 2000
Trans1 State ID: PP5193NY
Trans2 State ID: Not reported
Generator Ship Date: 10/20/2000
Trans1 Recv Date: 10/20/2000
Trans2 Recv Date: Not reported
TSD Site Recv Date: 10/23/2000
Part A Recv Date: Not reported
Part B Recv Date: Not reported
Generator EPA ID: NYR000076257
Trans1 EPA ID: NYD077444263
Trans2 EPA ID: Not reported
TSDF ID 1: NYD077444263
TSDF ID 2: Not reported
Manifest Tracking Number: Not reported
Import Indicator: Not reported
Export Indicator: Not reported
Discr Quantity Indicator: Not reported
Discr Type Indicator: Not reported
Discr Residue Indicator: Not reported
Discr Partial Reject Indicator: Not reported

MTA NYCT BUS PARKING LOT (Continued) **1001818141**

Discr Full Reject Indicator:	Not reported
Manifest Ref Number:	Not reported
Alt Facility RCRA ID:	Not reported
Alt Facility Sign Date:	Not reported
MGMT Method Type Code:	Not reported
Waste Code:	D008 - LEAD 5.0 MG/L TCLP
Waste Code:	Not reported
Waste Code:	Not reported
Waste Code:	Not reported
Waste Code:	Not reported
Waste Code:	Not reported
Quantity:	00800
Units:	P - Pounds
Number of Containers:	002
Container Type:	DM - Metal drums, barrels
Handling Method:	T Chemical, physical, or biological treatment.
Specific Gravity:	01.00

A3 **CON EDISON MANHOLE 65390** **RCRA NonGen / NLR** **1010327680**
SW **HERKIMER ST & VAN SINDEREN AVE** **NYP004148144**
< 1/8 **BROOKLYN, NY 11203**
0.009 mi.
47 ft. **Site 3 of 12 in cluster A**

Relative: **Lower**

Actual: **73 ft.**

RCRA NonGen / NLR:

Date form received by agency:	2007-04-11 00:00:00.0
Facility name:	CON EDISON MANHOLE 65390
Facility address:	HERKIMER ST & VAN SINDEREN AVE 160 FT W OF VAN SINDEREN AVE BROOKLYN, NY 11203
EPA ID:	NYP004148144
Mailing address:	4 IRVING PL, RM 828 NEW YORK, NY 10003
Contact:	MICHAEL DAUGHTREY
Contact address:	4 IRVING PL, RM 828 NEW YORK, NY 10003
Contact country:	US
Contact telephone:	212-580-8383
Contact email:	Not reported
EPA Region:	02
Classification:	Non-Generator
Description:	Handler: Non-Generators do not presently generate hazardous waste

Handler Activities Summary:

U.S. importer of hazardous waste:	No
Mixed waste (haz. and radioactive):	No
Recycler of hazardous waste:	No
Transporter of hazardous waste:	No
Treater, storer or disposer of HW:	No
Underground injection activity:	No
On-site burner exemption:	No
Furnace exemption:	No
Used oil fuel burner:	No
Used oil processor:	No
User oil refiner:	No
Used oil fuel marketer to burner:	No

CON EDISON MANHOLE 65390 (Continued) **1010327680**

Used oil Specification marketer: No
Used oil transfer facility: No
Used oil transporter: No

Historical Generators:
Date form received by agency: 2007-04-10 00:00:00.0
Site name: CON EDISON
Classification: Not a generator, verified

Date form received by agency: 2007-04-09 00:00:00.0
Site name: CON EDISON
Classification: Unverified

Violation Status: No violations found

A4 **CONSOLIDATED EDISON** **NY MANIFEST** **S119072876**
SW **HERKIMER ST & VAN SINDEREN AVE** **N/A**
< 1/8 **BROOKLYN, NY 11203**
0.009 mi.
47 ft. **Site 4 of 12 in cluster A**

Relative:
Lower

Actual:
73 ft.

NY MANIFEST:
Name: CONSOLIDATED EDISON
Address: HERKIMER ST & VAN SINDEREN AVE
City,State,Zip: BROOKLYN, NY 11203
Country: USA
EPA ID: NYP004148144
Facility Status: Not reported
Location Address 1: HERKIMER ST & VAN SINDEREN
Code: BP
Location Address 2: EXCAVATION
Total Tanks: Not reported
Location City: BROOKLYN
Location State: NY
Location Zip: Not reported
Location Zip 4: Not reported

NY MANIFEST:
EPAID: NYP004148144
Mailing Name: CONSOLIDATED EDISON
Mailing Contact: FRANKLYN MURRAY
Mailing Address 1: 4 IRVING PL RM 828
Mailing Address 2: Not reported
Mailing City: NEW YORK
Mailing State: NY
Mailing Zip: 10003
Mailing Zip 4: Not reported
Mailing Country: USA
Mailing Phone: 2124602808

NY MANIFEST:
Document ID: Not reported
Manifest Status: Not reported
seq: Not reported
Year: 2007
Trans1 State ID: NYD006982359
Trans2 State ID: Not reported
Generator Ship Date: 02/13/2007

CONSOLIDATED EDISON (Continued) **S119072876**

Trans1 Recv Date:	02/13/2007
Trans2 Recv Date:	Not reported
TSD Site Recv Date:	02/22/2007
Part A Recv Date:	Not reported
Part B Recv Date:	Not reported
Generator EPA ID:	NYP004148144
Trans1 EPA ID:	Not reported
Trans2 EPA ID:	Not reported
TSDF ID 1:	NYD077444263
TSDF ID 2:	Not reported
Manifest Tracking Number:	001436014FLE
Import Indicator:	N
Export Indicator:	N
Discr Quantity Indicator:	N
Discr Type Indicator:	N
Discr Residue Indicator:	N
Discr Partial Reject Indicator:	N
Discr Full Reject Indicator:	N
Manifest Ref Number:	Not reported
Alt Facility RCRA ID:	Not reported
Alt Facility Sign Date:	Not reported
MGMT Method Type Code:	H141
Waste Code:	Not reported
Waste Code:	Not reported
Waste Code:	Not reported
Waste Code:	Not reported
Waste Code:	Not reported
Waste Code:	Not reported
Quantity:	50
Units:	K - Kilograms (2.2 pounds)
Number of Containers:	1
Container Type:	DM - Metal drums, barrels
Handling Method:	L Landfill.
Specific Gravity:	1
Waste Code:	D006
Waste Code 1_2:	D007
Waste Code 1_3:	D008
Waste Code 1_4:	B007
Waste Code 1_5:	Not reported
Waste Code 1_6:	Not reported

A5 **CON EDISON** **RCRA NonGen / NLR** **1010327678**
SW **HERKIMER 60 FEET E OF VAN** **NY MANIFEST** **NYP004148136**
< 1/8 **BROOKLYN, NY 11203**
0.009 mi.
48 ft. **Site 5 of 12 in cluster A**

Relative: **Lower**
Actual: **73 ft.**

RCRA NonGen / NLR:

Date form received by agency:	2007-04-11 00:00:00.0
Facility name:	CON EDISON
Facility address:	HERKIMER 60 FEET E OF VAN SINDEREN AVE BROOKLYN, NY 11203
EPA ID:	NYP004148136
Mailing address:	4 IRVING PL, RM 828 NEW YORK, NY 10003
Contact:	MICHAEL DAUGHTREY

CON EDISON (Continued) **1010327678**

Contact address: 4 IRVING PL, RM 828
NEW YORK, NY 10003
Contact country: US
Contact telephone: 212-580-8383
Contact email: Not reported
EPA Region: 02
Classification: Non-Generator
Description: Handler: Non-Generators do not presently generate hazardous waste

Handler Activities Summary:
U.S. importer of hazardous waste: No
Mixed waste (haz. and radioactive): No
Recycler of hazardous waste: No
Transporter of hazardous waste: No
Treater, storer or disposer of HW: No
Underground injection activity: No
On-site burner exemption: No
Furnace exemption: No
Used oil fuel burner: No
Used oil processor: No
User oil refiner: No
Used oil fuel marketer to burner: No
Used oil Specification marketer: No
Used oil transfer facility: No
Used oil transporter: No

Historical Generators:
Date form received by agency: 2007-04-10 00:00:00.0
Site name: CON EDISON
Classification: Not a generator, verified

Date form received by agency: 2007-04-09 00:00:00.0
Site name: CON EDISON
Classification: Unverified

Violation Status: No violations found

NY MANIFEST:
Name: CONSOLIDATED EDISON
Address: HERKIMER 60 FEET E OF VAN
City,State,Zip: BROOKLYN, NY 11203
Country: USA
EPA ID: NYP004148136
Facility Status: Not reported
Location Address 1: HERKIMER & VAN SINDEREN
Code: BP
Location Address 2: EXCAVATION
Total Tanks: Not reported
Location City: BROOKLYN
Location State: NY
Location Zip: Not reported
Location Zip 4: Not reported

NY MANIFEST:
EPAID: NYP004148136
Mailing Name: CONSOLIDATED EDISON
Mailing Contact: FRANKLYN MURRAY

CON EDISON (Continued) **1010327678**

Mailing Address 1:	4 IRVING PL RM 828
Mailing Address 2:	Not reported
Mailing City:	NEW YORK
Mailing State:	NY
Mailing Zip:	10003
Mailing Zip 4:	Not reported
Mailing Country:	USA
Mailing Phone:	2124602808

NY MANIFEST:

Document ID:	Not reported
Manifest Status:	Not reported
seq:	Not reported
Year:	2007
Trans1 State ID:	NYD006982359
Trans2 State ID:	Not reported
Generator Ship Date:	02/13/2007
Trans1 Recv Date:	02/13/2007
Trans2 Recv Date:	Not reported
TSD Site Recv Date:	02/22/2007
Part A Recv Date:	Not reported
Part B Recv Date:	Not reported
Generator EPA ID:	NYP004148136
Trans1 EPA ID:	Not reported
Trans2 EPA ID:	Not reported
TSDF ID 1:	NYD077444263
TSDF ID 2:	Not reported
Manifest Tracking Number:	001436016FLE
Import Indicator:	N
Export Indicator:	N
Discr Quantity Indicator:	N
Discr Type Indicator:	N
Discr Residue Indicator:	N
Discr Partial Reject Indicator:	N
Discr Full Reject Indicator:	N
Manifest Ref Number:	Not reported
Alt Facility RCRA ID:	Not reported
Alt Facility Sign Date:	Not reported
MGMT Method Type Code:	H141
Waste Code:	Not reported
Waste Code:	Not reported
Waste Code:	Not reported
Waste Code:	Not reported
Waste Code:	Not reported
Waste Code:	Not reported
Quantity:	50
Units:	K - Kilograms (2.2 pounds)
Number of Containers:	1
Container Type:	DM - Metal drums, barrels
Handling Method:	L Landfill.
Specific Gravity:	1
Waste Code:	D006
Waste Code 1_2:	D007
Waste Code 1_3:	D008
Waste Code 1_4:	B007
Waste Code 1_5:	Not reported
Waste Code 1_6:	Not reported

A6
NW
< 1/8
0.009 mi.
48 ft.

SPILL NUMBER 0206144
38 VAN SINDEREN AVE
BROOKLYN, NY

Site 6 of 12 in cluster A

NY LTANKS **S105996747**
N/A

Relative:
Higher

Actual:
75 ft.

LTANKS:

Name:	SPILL NUMBER 0206144
Address:	38 VAN SINDEREN AVE
City,State,Zip:	BROOKLYN, NY
Spill Number/Closed Date:	0206144 / 2002-10-08
Facility ID:	0206144
Site ID:	160781
Spill Date:	2002-09-13
Spill Cause:	Tank Overfill
Spill Source:	Commercial/Industrial
Spill Class:	C3
Cleanup Ceased:	Not reported
SWIS:	2401
Investigator:	JBVOUGHT
Referred To:	Not reported
Reported to Dept:	2002-09-13
CID:	211
Water Affected:	Not reported
Spill Notifier:	Responsible Party
Last Inspection:	Not reported
Recommended Penalty:	False
Meets Standard:	False
UST Involvement:	False
Remediation Phase:	0
Date Entered In Computer:	2002-09-13
Spill Record Last Update:	2002-10-08
Spiller Name:	Not reported
Spiller Company:	UNKNOWN
Spiller Address:	Not reported
Spiller County:	999
Spiller Contact:	DENNIS MADIGAN
Spiller Phone:	(631) 249-3150
Spiller Extention:	Not reported
DEC Region:	2
DER Facility ID:	135751
DEC Memo:	"Prior to Sept, 2004 data translation this spill Lead_DEC Field was VOUGHT 10/8/2002-VOUGHT-Spill reported soil contamination from one (550-gallon) diesel and one (550-gallon) kerosene tank. Second set of endpoint soil samples show no exceedances above TAGM 4046 Required Soil Cleanup Objectives (analyticals sent to DEC), Soil disposal manifest also sent to DEC. Spill closed by Vought. "
Remarks:	"site is abandoned warehouse - after tanks were removed test results show contamination"

All Materials:

Site ID:	160781
Operable Unit ID:	857676
Operable Unit:	01
Material ID:	516755
Material Code:	0008
Material Name:	diesel
Case No.:	Not reported
Material FA:	Petroleum
Quantity:	.00

SPILL NUMBER 0206144 (Continued) **S105996747**

Units: G
Recovered: .00
Oxygenate: Not reported

A7 **WROUGHT ORIGINALS INC** **NY TANKS** **S110772084**
NW **38 VAN SINDERIN AVE** **N/A**
< 1/8 **BROOKLYN, NY 11207**
0.009 mi.
48 ft. **Site 7 of 12 in cluster A**

Relative: TANKS:
Higher
Name: WROUGHT ORIGINALS INC
Actual: Address: 38 VAN SINDERIN AVE
75 ft. City,State,Zip: BROOKLYN, NY 11207
Facility Id: 2-608012
Region: STATE
DEC Region: 2
Site Status: Unregulated/Closed
Program Type: PBS
Expiration Date: N/A
UTM X: 592670.61104
UTM Y: 4503460.50048

B8 **MANHOLE #04264** **NY Spills** **S107787827**
NNW **FULTON STREET & VAN SINDEREN AVE** **N/A**
< 1/8 **BROOKLYN, NY**
0.028 mi.
146 ft. **Site 1 of 2 in cluster B**

Relative: SPILLS:
Higher
Name: MANHOLE #04264
Actual: Address: FULTON STREET & VAN SINDEREN AVE
78 ft. City,State,Zip: BROOKLYN, NY
Spill Number/Closed Date: 0601203 / 2006-06-14
Facility ID: 0601203
Facility Type: ER
DER Facility ID: 313566
Site ID: 363385
DEC Region: 2
Spill Cause: Equipment Failure
Spill Class: C4
SWIS: 2401
Spill Date: 2006-05-02
Investigator: GDBREEN
Referred To: Not reported
Reported to Dept: 2006-05-02
CID: 444
Water Affected: Not reported
Spill Source: Institutional, Educational, Gov., Other
Spill Notifier: Responsible Party
Cleanup Ceased: Not reported
Cleanup Meets Std: False
Last Inspection: Not reported
Recommended Penalty: False
UST Trust: False

MANHOLE #04264 (Continued) **S107787827**

Remediation Phase:	0
Date Entered In Computer:	2006-05-02
Spill Record Last Update:	2006-07-17
Spiller Name:	ERT DESK
Spiller Company:	CON EDISON MH #04264
Spiller Address:	FULTON STREET/VAN SINDERE
Spiller Company:	999
Contact Name:	ERT DESK'
DEC Memo:	"06/14/06 - See e-docs for Con Ed report detailing cleanup and closure. 164045. 5/2/06 10:25 HRS. V. BAUCCIO #85835 UG REPORTS WHILE ON ROUTINE WORK IN MH04264 (ACCT 14893) FOUND APPROX 1 PT. DIELECTRIC OIL ON 2 GALS OF WATER. NO FIRE/ SMOKE/ INJURIES INVOLVED. NO SEWERS/ WATERWAYS/PVT PROPERTY AFFECTED.NO VISUAL WATER MOVEMENT. PRESENCE OF SUMPS/DRAINS NOT VERIFIED AT THIS TIME. SPILL IS CONTAINED TO THE STRUCTURE & THE SOURCE APPEARS TO COME FROM A LEAKING 3c STRAIGHT JT. MS. BAUCCIO & HER SUPV. REMOVED SOME ARC PROOFING AND SAW THE LEAK. FDR # TO FOLLOW. D-FAULT TAG # 06573 PLACED. ENV. STOP TAG # 48003 PLACED & SAMPLE TAKEN FOR PCB ON CHAIN OF CUSTODY #EE-08285 MARKED E-PRIORITY. CLEANUP PENDING DFAULT REPAIR & TEST RESULTS. CIG TO BE NOTIFIED. J. MASON 5/2/06 11:20 HRS AS PER CCR SHIFT MGR D-FAULT 06573 IS ON DEAD FDR 10225. J. MASON UPDATE 5/2/06 17:05 HRS CHEM LAB RESULTS RETURNED 2PPM LSN 06-04779-001 MATRIX: OIL GRAB LOCATION: S/S FULTON ST 144' E/O VAN SINDEREN AVE, STRUCTURE: MANHOLE 04264. J. MASON"
Remarks:	"1 pint on 2 gallons of water: no top 5 questions: coned # 164045"

All Materials:

Site ID:	363385
Operable Unit ID:	1121440
Operable Unit:	01
Material ID:	2110937
Material Code:	0541A
Material Name:	dielectric fluid
Case No.:	Not reported
Material FA:	Petroleum
Quantity:	.00
Units:	G
Recovered:	.00
Oxygenate:	Not reported

B9 **VANSINDREN AVE** **NY Spills** **S108956156**
NNW **AT FULTON STREET** **N/A**
< 1/8 **BROOKLYN, NY**
0.028 mi.
146 ft. **Site 2 of 2 in cluster B**

Relative:
Higher

Actual:
78 ft.

SPILLS:

Name:	VANSINDREN AVE
Address:	AT FULTON STREET
City,State,Zip:	BROOKLYN, NY
Spill Number/Closed Date:	0708240 / 2007-10-29
Facility ID:	0708240
Facility Type:	ER
DER Facility ID:	338649
Site ID:	389092
DEC Region:	2
Spill Cause:	Equipment Failure

VANSINDREN AVE (Continued) **S108956156**

Spill Class:	C4
SWIS:	2401
Spill Date:	2007-10-27
Investigator:	smsanges
Referred To:	Not reported
Reported to Dept:	2007-10-27
CID:	71
Water Affected:	Not reported
Spill Source:	Passenger Vehicle
Spill Notifier:	Responsible Party
Cleanup Ceased:	Not reported
Cleanup Meets Std:	False
Last Inspection:	Not reported
Recommended Penalty:	Not reported
UST Trust:	Not reported
Remediation Phase:	0
Date Entered In Computer:	2007-10-27
Spill Record Last Update:	2007-10-29
Spiller Name:	Not reported
Spiller Company:	NYC TRANSIT
Spiller Address:	Not reported
Spiller Company:	999
Contact Name:	BOBBY ISAAC
DEC Memo:	"minor spill - cleanup complete"
Remarks:	"LEAK IN TRANSMISSION ONTO STREET. CLEAN UP COMPLETE."

All Materials:

Site ID:	389092
Operable Unit ID:	1146243
Operable Unit:	01
Material ID:	2136608
Material Code:	0021
Material Name:	transmission fluid
Case No.:	Not reported
Material FA:	Petroleum
Quantity:	2.00
Units:	G
Recovered:	.00
Oxygenate:	Not reported

A10 **NYCT HERKIMER STREET YARD** **RCRA NonGen / NLR** **1000270478**
ESE **HERKIMER & WILLIAMS ST** **NY MANIFEST** **NYD982183287**
< 1/8 **BROOKLYN, NY 11207**
0.032 mi.
169 ft. **Site 8 of 12 in cluster A**

Relative:
Lower

Actual:
71 ft.

RCRA NonGen / NLR:

Date form received by agency:	2007-01-01 00:00:00.0
Facility name:	NYCT HERKIMER STREET YARD
Facility address:	HERKIMER & WILLIAMS ST BROOKLYN, NY 11207
EPA ID:	NYD982183287
Mailing address:	JAY ST ROOM 809 BROOKLYN, NY 11201
Contact:	Not reported
Contact address:	JAY ST ROOM 809 BROOKLYN, NY 11201

NYCT HERKIMER STREET YARD (Continued) **1000270478**

Contact country: US
Contact telephone: Not reported
Contact email: Not reported
EPA Region: 02
Classification: Non-Generator
Description: Handler: Non-Generators do not presently generate hazardous waste

Owner/Operator Summary:
Owner/operator name: NYC TRANSIT AUTHORITY
Owner/operator address: NOT REQUIRED
NOT REQUIRED, WY 99999
Owner/operator country: US
Owner/operator telephone: 212-555-1212
Owner/operator email: Not reported
Owner/operator fax: Not reported
Owner/operator extension: Not reported
Legal status: Private
Owner/Operator Type: Owner
Owner/Op start date: Not reported
Owner/Op end date: Not reported

Owner/operator name: NYC TRANSIT AUTHORITY
Owner/operator address: NOT REQUIRED
NOT REQUIRED, WY 99999
Owner/operator country: US
Owner/operator telephone: 212-555-1212
Owner/operator email: Not reported
Owner/operator fax: Not reported
Owner/operator extension: Not reported
Legal status: Private
Owner/Operator Type: Operator
Owner/Op start date: Not reported
Owner/Op end date: Not reported

Handler Activities Summary:
U.S. importer of hazardous waste: No
Mixed waste (haz. and radioactive): No
Recycler of hazardous waste: No
Transporter of hazardous waste: No
Treater, storer or disposer of HW: No
Underground injection activity: No
On-site burner exemption: No
Furnace exemption: No
Used oil fuel burner: No
Used oil processor: No
User oil refiner: No
Used oil fuel marketer to burner: No
Used oil Specification marketer: No
Used oil transfer facility: No
Used oil transporter: No

Historical Generators:
Date form received by agency: 2006-01-01 00:00:00.0
Site name: NYCT HERKIMER STREET YARD
Classification: Not a generator, verified

NYCT HERKIMER STREET YARD (Continued) **1000270478**

Date form received by agency: 1999-07-08 00:00:00.0
Site name: NYCT HERKIMER STREET YARD
Classification: Not a generator, verified

Date form received by agency: 1987-05-12 00:00:00.0
Site name: NYCT HERKIMER STREET YARD
Classification: Large Quantity Generator

Hazardous Waste Summary:

. Waste code: D000
. Waste name: Not Defined

. Waste code: D001
. Waste name: IGNITABLE WASTE

Violation Status: No violations found

NY MANIFEST:
Name: NYCTA
Address: HERKIMER & WILLIAMS ST
City,State,Zip: BROOKLYN, NY 11207
Country: USA
EPA ID: NYD982183287
Facility Status: Not reported
Location Address 1: HERKIMER & WILLIAM ST
Code: BP
Location Address 2: Not reported
Total Tanks: Not reported
Location City: BROOKLYN
Location State: NY
Location Zip: 11207
Location Zip 4: Not reported

NY MANIFEST:
EPAID: NYD982183287
Mailing Name: NYCTA
Mailing Contact: N/S
Mailing Address 1: 370 JAY ST
Mailing Address 2: Not reported
Mailing City: BROOKLYN
Mailing State: NY
Mailing Zip: 11201
Mailing Zip 4: Not reported
Mailing Country: USA
Mailing Phone: 7188524134

NY MANIFEST:
Document ID: NJA0453469
Manifest Status: C
seq: Not reported
Year: 1989
Trans1 State ID: NJSWAS300
Trans2 State ID: Not reported
Generator Ship Date: 04/14/1989
Trans1 Recv Date: 04/14/1989
Trans2 Recv Date: / /

NYCT HERKIMER STREET YARD (Continued) **1000270478**

TSD Site Recv Date:	04/14/1989
Part A Recv Date:	04/21/1989
Part B Recv Date:	04/27/1989
Generator EPA ID:	NYD982183287
Trans1 EPA ID:	NJD991291105
Trans2 EPA ID:	Not reported
TSDF ID 1:	NJD991291105
TSDF ID 2:	Not reported
Manifest Tracking Number:	Not reported
Import Indicator:	Not reported
Export Indicator:	Not reported
Discr Quantity Indicator:	Not reported
Discr Type Indicator:	Not reported
Discr Residue Indicator:	Not reported
Discr Partial Reject Indicator:	Not reported
Discr Full Reject Indicator:	Not reported
Manifest Ref Number:	Not reported
Alt Facility RCRA ID:	Not reported
Alt Facility Sign Date:	Not reported
MGMT Method Type Code:	Not reported
Waste Code:	D001 - NON-LISTED IGNITABLE WASTES
Waste Code:	Not reported
Waste Code:	Not reported
Waste Code:	Not reported
Waste Code:	Not reported
Waste Code:	Not reported
Quantity:	00165
Units:	G - Gallons (liquids only)* (8.3 pounds)
Number of Containers:	003
Container Type:	DM - Metal drums, barrels
Handling Method:	T Chemical, physical, or biological treatment.
Specific Gravity:	100

A11 **NYC TRANSIT CPM ENV-MTA NYT BUS PKG LOT** **NY MANIFEST** **S108933828**
ESE **WILLIAMS PL & HERKIMER** **N/A**
< 1/8 **BROOKLYN, NY 11233**
0.032 mi.
171 ft. **Site 9 of 12 in cluster A**

Relative: **Lower**

Actual: **71 ft.**

NY MANIFEST:

Name:	NYC TRANSIT CPM ENV-MTA NYT BUS PKG LOT
Address:	WILLIAMS PL & HERKIMER
City,State,Zip:	BROOKLYN, NY 11233
Country:	USA
EPA ID:	NYD000076257
Facility Status:	Not reported
Location Address 1:	WILLIAMS PL & HERKIMER
Code:	BP
Location Address 2:	Not reported
Total Tanks:	Not reported
Location City:	BROOKLYN
Location State:	NY
Location Zip:	11233
Location Zip 4:	Not reported

NY MANIFEST:

EPAID:	NYD000076257

NYC TRANSIT CPM ENV-MTA NYT BUS PKG LOT (Continued) **S108933828**

Mailing Name:	NYC TRANSIT CPM ENV-MTA NYT BUS PKG LOT
Mailing Contact:	LOU DEFORTE
Mailing Address 1:	2 BROADWAY 2ND FL
Mailing Address 2:	Not reported
Mailing City:	NEW YORK
Mailing State:	NY
Mailing Zip:	10004
Mailing Zip 4:	Not reported
Mailing Country:	USA
Mailing Phone:	6462523500

NY MANIFEST:

Document ID:	NYG1874394
Manifest Status:	Not reported
seq:	01
Year:	2001
Trans1 State ID:	PP5193NY
Trans2 State ID:	Not reported
Generator Ship Date:	01/17/2001
Trans1 Recv Date:	01/17/2001
Trans2 Recv Date:	Not reported
TSD Site Recv Date:	01/19/2001
Part A Recv Date:	Not reported
Part B Recv Date:	Not reported
Generator EPA ID:	NYD000076257
Trans1 EPA ID:	NYD077444263
Trans2 EPA ID:	Not reported
TSDF ID 1:	NYD077444263
TSDF ID 2:	Not reported
Manifest Tracking Number:	Not reported
Import Indicator:	Not reported
Export Indicator:	Not reported
Discr Quantity Indicator:	Not reported
Discr Type Indicator:	Not reported
Discr Residue Indicator:	Not reported
Discr Partial Reject Indicator:	Not reported
Discr Full Reject Indicator:	Not reported
Manifest Ref Number:	Not reported
Alt Facility RCRA ID:	Not reported
Alt Facility Sign Date:	Not reported
MGMT Method Type Code:	Not reported
Waste Code:	D008 - LEAD 5.0 MG/L TCLP
Waste Code:	Not reported
Waste Code:	Not reported
Waste Code:	Not reported
Waste Code:	Not reported
Waste Code:	Not reported
Quantity:	00300
Units:	P - Pounds
Number of Containers:	001
Container Type:	DM - Metal drums, barrels
Handling Method:	T Chemical, physical, or biological treatment.
Specific Gravity:	01.00

A12 **CON ED - MH 3629** **RCRA NonGen / NLR** **1007205297**
ESE **HERKIMER ST & WILLIAM PL** **NY MANIFEST** **NYP000928895**
< 1/8 **BROOKLYN, NY 11233**
0.032 mi.
171 ft. **Site 10 of 12 in cluster A**

Relative:
Lower

Actual:
71 ft.

RCRA NonGen / NLR:

Date form received by agency:	1998-02-28 00:00:00.0
Facility name:	CON ED - MH 3629
Facility address:	HERKIMER ST & WILLIAM PL BROOKLYN, NY 11233-0000
EPA ID:	NYP000928895
Mailing address:	CONSOLIDATED EDISON INC 4 IRVING PLACE - ROOM 300 NEW YORK, NY 10003-0000
Contact:	ANTHONY DRUMMINGS
Contact address:	CONSOLIDATED EDISON INC NEW YORK, NY 10003-0000
Contact country:	US
Contact telephone:	212-460-3770
Contact email:	Not reported
EPA Region:	02
Classification:	Non-Generator
Description:	Handler: Non-Generators do not presently generate hazardous waste

Handler Activities Summary:

U.S. importer of hazardous waste:	No
Mixed waste (haz. and radioactive):	No
Recycler of hazardous waste:	No
Transporter of hazardous waste:	No
Treater, storer or disposer of HW:	No
Underground injection activity:	No
On-site burner exemption:	No
Furnace exemption:	No
Used oil fuel burner:	No
Used oil processor:	No
User oil refiner:	No
Used oil fuel marketer to burner:	No
Used oil Specification marketer:	No
Used oil transfer facility:	No
Used oil transporter:	No

Historical Generators:

Date form received by agency:	1998-02-27 00:00:00.0
Site name:	CON ED - MH 3629
Classification:	Not a generator, verified

Date form received by agency:	1998-02-26 00:00:00.0
Site name:	CON ED - MH 3629
Classification:	Large Quantity Generator

Violation Status: No violations found

NY MANIFEST:

Name:	CONSOLIDATED EDISON
Address:	HERKIMER ST & WILLIAM PL
City,State,Zip:	BROOKLYN, NY 11233-0000
Country:	USA
EPA ID:	NYP000928895

CON ED - MH 3629 (Continued) **1007205297**

Facility Status:	Not reported
Location Address 1:	MH362-HERKIMER & WILLIAMS PL
Code:	BP
Location Address 2:	Not reported
Total Tanks:	Not reported
Location City:	BROOKLYN
Location State:	NY
Location Zip:	Not reported
Location Zip 4:	Not reported

NY MANIFEST:

EPAID:	NYP000928895
Mailing Name:	CONSOLIDATED EDISON
Mailing Contact:	FRANKLIN MURRAY
Mailing Address 1:	4 IRVING PLACE RM 828
Mailing Address 2:	Not reported
Mailing City:	NEW YORK
Mailing State:	NY
Mailing Zip:	10003
Mailing Zip 4:	Not reported
Mailing Country:	USA
Mailing Phone:	2124602808

NY MANIFEST:

Document ID:	CTF0387055
Manifest Status:	C
seq:	Not reported
Year:	1997
Trans1 State ID:	AB299KNJ
Trans2 State ID:	Not reported
Generator Ship Date:	03/19/1997
Trans1 Recv Date:	03/19/1997
Trans2 Recv Date:	/ /
TSD Site Recv Date:	03/24/1997
Part A Recv Date:	03/28/1997
Part B Recv Date:	04/03/1997
Generator EPA ID:	NYP000928895
Trans1 EPA ID:	MAD039322250
Trans2 EPA ID:	Not reported
TSDF ID 1:	CTD000604488
TSDF ID 2:	Not reported
Manifest Tracking Number:	Not reported
Import Indicator:	Not reported
Export Indicator:	Not reported
Discr Quantity Indicator:	Not reported
Discr Type Indicator:	Not reported
Discr Residue Indicator:	Not reported
Discr Partial Reject Indicator:	Not reported
Discr Full Reject Indicator:	Not reported
Manifest Ref Number:	Not reported
Alt Facility RCRA ID:	Not reported
Alt Facility Sign Date:	Not reported
MGMT Method Type Code:	Not reported
Waste Code:	D008 - LEAD 5.0 MG/L TCLP
Waste Code:	Not reported
Waste Code:	Not reported
Waste Code:	Not reported

CON ED - MH 3629 (Continued) **1007205297**

Waste Code:	Not reported
Waste Code:	Not reported
Quantity:	00002
Units:	Y - Cubic yards* (.85 tons)
Number of Containers:	001
Container Type:	DT - Dump trucks
Handling Method:	L Landfill.
Specific Gravity:	100

C13 **CON EDISON SERVICE BOX: 53166** **RCRA NonGen / NLR** **1016973075**
ESE **63 WILLIAMS PL** **NY MANIFEST** **NYP004468666**
< 1/8 **BROOKLYN, NY 11207**
0.036 mi.
188 ft. **Site 1 of 3 in cluster C**

Relative:
Lower

Actual:
72 ft.

RCRA NonGen / NLR:

Date form received by agency:	2014-04-17 00:00:00.0
Facility name:	CON EDISON SERVICE BOX: 53166
Facility address:	63 WILLIAMS PL BROOKLYN, NY 11207
EPA ID:	NYP004468666
Mailing address:	IRVING PL, 15TH FL NE NEW YORK, NY 10003
Contact:	THOMAS TEELING
Contact address:	Not reported Not reported
Contact country:	Not reported
Contact telephone:	212-460-3770
Contact email:	Not reported
EPA Region:	02
Classification:	Non-Generator
Description:	Handler: Non-Generators do not presently generate hazardous waste

Handler Activities Summary:

U.S. importer of hazardous waste:	No
Mixed waste (haz. and radioactive):	No
Recycler of hazardous waste:	No
Transporter of hazardous waste:	No
Treater, storer or disposer of HW:	No
Underground injection activity:	No
On-site burner exemption:	No
Furnace exemption:	No
Used oil fuel burner:	No
Used oil processor:	No
User oil refiner:	No
Used oil fuel marketer to burner:	No
Used oil Specification marketer:	No
Used oil transfer facility:	No
Used oil transporter:	No

Historical Generators:

Date form received by agency:	2014-03-17 00:00:00.0
Site name:	CON EDISON SERVICE BOX: 53166
Classification:	Conditionally Exempt Small Quantity Generator

Violation Status: No violations found

CON EDISON SERVICE BOX: 53166 (Continued) **1016973075**

NY MANIFEST:

Name:	CON EDISON
Address:	63 WILLIAMS PL
City,State,Zip:	BROOKLYN, NY 11207
Country:	USA
EPA ID:	NYP004468666
Facility Status:	Not reported
Location Address 1:	OPP 53 WILLIAMS PL
Code:	BP
Location Address 2:	SB53164
Total Tanks:	Not reported
Location City:	BROOKLYN
Location State:	NY
Location Zip:	11207
Location Zip 4:	Not reported

NY MANIFEST:

EPAID:	NYP004468666
Mailing Name:	CON EDISON
Mailing Contact:	CON EDISON
Mailing Address 1:	4 IRVING ST
Mailing Address 2:	15TH ST
Mailing City:	NEW YORK
Mailing State:	NY
Mailing Zip:	10003
Mailing Zip 4:	Not reported
Mailing Country:	USA
Mailing Phone:	Not reported

NY MANIFEST:

Document ID:	Not reported
Manifest Status:	Not reported
seq:	Not reported
Year:	2014
Trans1 State ID:	NJD003812047
Trans2 State ID:	Not reported
Generator Ship Date:	03/17/2014
Trans1 Recv Date:	03/17/2014
Trans2 Recv Date:	Not reported
TSD Site Recv Date:	03/17/2014
Part A Recv Date:	Not reported
Part B Recv Date:	Not reported
Generator EPA ID:	NYP004468666
Trans1 EPA ID:	Not reported
Trans2 EPA ID:	Not reported
TSDF ID 1:	NJD991291105
TSDF ID 2:	Not reported
Manifest Tracking Number:	002405731GBF
Import Indicator:	N
Export Indicator:	N
Discr Quantity Indicator:	N
Discr Type Indicator:	N
Discr Residue Indicator:	N
Discr Partial Reject Indicator:	N
Discr Full Reject Indicator:	N
Manifest Ref Number:	Not reported
Alt Facility RCRA ID:	Not reported

CON EDISON SERVICE BOX: 53166 (Continued) **1016973075**

Alt Facility Sign Date:	Not reported
MGMT Method Type Code:	H110
Waste Code:	Not reported
Waste Code:	Not reported
Waste Code:	Not reported
Waste Code:	Not reported
Waste Code:	Not reported
Waste Code:	Not reported
Quantity:	60
Units:	G - Gallons (liquids only)* (8.3 pounds)
Number of Containers:	1
Container Type:	TT - Cargo tank, tank trucks
Handling Method:	T Chemical, physical, or biological treatment.
Specific Gravity:	1
Waste Code:	D008
Waste Code 1_2:	Not reported
Waste Code 1_3:	Not reported
Waste Code 1_4:	Not reported
Waste Code 1_5:	Not reported
Waste Code 1_6:	Not reported

A14 **HS FOR PUBLIC SERVICE-ENY - K** **NY E DESIGNATION** **S118704114**
West **1495 HERKIMER STREET** **NY LEAD** **N/A**
< 1/8 **BROOKLYN, NY**
0.042 mi.
221 ft. **Site 11 of 12 in cluster A**

Relative:
Higher

Actual:
75 ft.

E DESIGNATION:

Name:	LOT 16,TAXBLOCK 1554
Address:	1495 HERKIMER STREET
City,State,Zip:	BROOKLYN, NY
Tax Lot(s):	16
Tax Block:	1554
Borough Code:	Not reported
E-No:	E-366
Effective Date:	4/20/2016
Satisfaction Date:	Not reported
Ceqr Number:	15DCP102K
Ulurp Number:	160035ZMK, 160050ZRK
Zoning Map No:	17c, 17d
Description:	Exhaust stack location limitations
Lot Remediation Date:	Not reported
Description:	Air Quality - HVAC fuel limited to natural gas
Lot Remediation Date:	Not reported
Description:	Hazardous Materials* Phase I and Phase II Testing Protocol
Lot Remediation Date:	Not reported
Description:	Window Wall Attenuation & Alternate Ventilation
Lot Remediation Date:	Not reported

NYC LEAD 2:

Name:	HS FOR PUBLIC SERVICE-ENY - K
Address:	1495 HERKIMER STREET

HS FOR PUBLIC SERVICE-ENY - K (Continued) **S118704114**

City,State,Zip:	BROOKLYN, NY
Geographical District:	23
Building Code:	K894
Room:	201
Deteriorated Paint:	NO
Presence of LBP:	NA
Stabilization Required:	NO
Stabilization Complete:	NA

C15 **NYCDEP** **NY MANIFEST** **1009244177**
SSE **30 WILLIAMS PL** **N/A**
< 1/8 **BROOKLYN, NY 11201**
0.043 mi.
229 ft. **Site 2 of 3 in cluster C**

Relative:
Lower

Actual:
69 ft.

NY MANIFEST:

Name:	NYCDEP
Address:	30 WILLIAMS PL
City,State,Zip:	BROOKLYN, NY 11201
Country:	USA
EPA ID:	NYP010000214
Facility Status:	Not reported
Location Address 1:	30 WILLIAMS PL
Code:	BP
Location Address 2:	Not reported
Total Tanks:	Not reported
Location City:	BROOKLYN
Location State:	NY
Location Zip:	11201
Location Zip 4:	Not reported

NY MANIFEST:

EPAID:	NYP010000214
Mailing Name:	NYCDEP
Mailing Contact:	LIONEL MACKENNE
Mailing Address 1:	1 CENTRE ST RM 2444
Mailing Address 2:	Not reported
Mailing City:	NEW YORK
Mailing State:	NY
Mailing Zip:	10007
Mailing Zip 4:	Not reported
Mailing Country:	USA
Mailing Phone:	2126698930

NY MANIFEST:

Document ID:	NJA0978075
Manifest Status:	K
seq:	Not reported
Year:	1990
Trans1 State ID:	NJDEPS568
Trans2 State ID:	Not reported
Generator Ship Date:	11/30/1990
Trans1 Recv Date:	11/30/1990
Trans2 Recv Date:	/ /
TSD Site Recv Date:	11/30/1990
Part A Recv Date:	01/14/1991
Part B Recv Date:	01/03/1991
Generator EPA ID:	NYP010000214

NYCDEP (Continued) **1009244177**

Trans1 EPA ID:	NJD982281016
Trans2 EPA ID:	Not reported
TSDF ID 1:	NJD002200046
TSDF ID 2:	Not reported
Manifest Tracking Number:	Not reported
Import Indicator:	Not reported
Export Indicator:	Not reported
Discr Quantity Indicator:	Not reported
Discr Type Indicator:	Not reported
Discr Residue Indicator:	Not reported
Discr Partial Reject Indicator:	Not reported
Discr Full Reject Indicator:	Not reported
Manifest Ref Number:	Not reported
Alt Facility RCRA ID:	Not reported
Alt Facility Sign Date:	Not reported
MGMT Method Type Code:	Not reported
Waste Code:	D001 - NON-LISTED IGNITABLE WASTES
Waste Code:	Not reported
Waste Code:	Not reported
Waste Code:	Not reported
Waste Code:	Not reported
Waste Code:	Not reported
Quantity:	00040
Units:	G - Gallons (liquids only)* (8.3 pounds)
Number of Containers:	001
Container Type:	DM - Metal drums, barrels
Handling Method:	B Incineration, heat recovery, burning.
Specific Gravity:	100
Waste Code:	D001 - NON-LISTED IGNITABLE WASTES
Waste Code:	Not reported
Waste Code:	Not reported
Waste Code:	Not reported
Waste Code:	Not reported
Quantity:	00100
Units:	G - Gallons (liquids only)* (8.3 pounds)
Number of Containers:	002
Container Type:	DM - Metal drums, barrels
Handling Method:	B Incineration, heat recovery, burning.
Specific Gravity:	100

A16 **SPILL NUMBER 0007586** **NY Spills** **S104790043**
WSW **1 HAVENS PL** **N/A**
< 1/8 **BROOKLYN, NY**
0.050 mi.
264 ft. **Site 12 of 12 in cluster A**

Relative: **Higher**
Actual: **75 ft.**

SPILLS:

Name:	SPILL NUMBER 0007586
Address:	1 HAVENS PL
City,State,Zip:	BROOKLYN, NY
Spill Number/Closed Date:	0007586 / 2002-09-10
Facility ID:	0007586
Facility Type:	ER
DER Facility ID:	214893
Site ID:	263609
DEC Region:	2
Spill Cause:	Unknown

SPILL NUMBER 0007586 (Continued) **S104790043**

Spill Class:	C1
SWIS:	2401
Spill Date:	2000-09-28
Investigator:	MCTIBBE
Referred To:	Not reported
Reported to Dept:	2000-09-28
CID:	312
Water Affected:	Not reported
Spill Source:	Unknown
Spill Notifier:	Affected Persons
Cleanup Ceased:	Not reported
Cleanup Meets Std:	False
Last Inspection:	Not reported
Recommended Penalty:	False
UST Trust:	False
Remediation Phase:	0
Date Entered In Computer:	2000-09-28
Spill Record Last Update:	2002-09-10
Spiller Name:	IRA TURRET
Spiller Company:	CARAVAN TRANSPORTATION
Spiller Address:	141 PILING STR
Spiller Company:	001
Contact Name:	Not reported
DEC Memo:	"Prior to Sept, 2004 data translation this spill Lead_DEC Field was TIBBE LOT WAS A REPAIR SHOP. ACCORDING TO NYCT, LOT CONTAINED APPROX. 20 DRUMS OF WASTE OIL. NYCT WAS SUPPOSED TO START USING THE LOT TODAY TO STORE BUSES, WHEN THEY NOTICED THAT MOST OF THE DRUMS WERE GONE EXCEPT FOR A FEW CRUSHED ONES. THERE APPEARED TO BE STAINING AROUND THE STORM WATER DRAIN ON THE PROERTY. NYCT (SANJIV'S PAGER # 917-651-4670) OBSERVED SERVERAL INCHES OF WASTE OIL IN THE STORM WATER DRAIN. DEP NOTIFIED. DEP REQUESTED THAT I NOTIFY ENCON POLICE. 9/29/00 SITE VISIT. MET WITH SANJIV KURAY (NYCT), CECIL MORRIS (CARAVAN TRANSPORTATION), ALDO VASAPOLLI (CONTRACTOR), MARK TIBBE (DEC). MR. VASAPOLLI INFORMED TIBBE THAT THERE WERE SEVERAL DRUMS ONSITE THAT HIS COMPANY TOOK DURING THE CLEANING OF THE LOT. MOST OF THEM WERE EMPTY AND WERE TAKEN BACK TO HIS YARD. ONE CONTAINED WATER, ONE CONTAINED ANTI-FREEZE, ONE CONTAINED WINDSHIELD WASHER FLUID, ONE CONTAINED A LITTLE WASTE OIL AND TWO CONTAINED WHAT APPEARED TO HYDRALIC OR TRANSMISSION FLUID. NONE OF THE DRUMS WERE FULL. ACCORDING TO MR. VASAPOLLI, ALL BUT THE HYDRALIC FLUID WERE DUMPED IN THE STORM WATER DRAIN ON THE PROPERTY. THE HYDRALIC OIL DRUMS WERE PUNCTURED BY THE BACKHOE WHILE IT WAS CLEANING SOME DEBRIS. THE RESULTING SPILL WAS SWEPT INTO THE SAME DRAIN. TIBBE PLACED A CALL TO IRA TURRET (OWNERS ATTORNEY) AND INFORMED HIM THE THE SPILL AND THE DRAIN WOULD HAVE TO BE CLEANED. HE INFORMED TIBBE THAT HE WAS ALREADY WORKING ON GETTING A CONTRACTOR, BUT HE WOULD LIKE A LETTER DIRECTING THEM WHAT TO DO. THE OWNER OF THE PROPERTY IS LAWRENCE GREEN. As per 10/19/00 letter from Ira Turret, the spill was cleaned by Dola Construction."
Remarks:	"PARKING LOT - NYC TRANSIT WAS SUPPOSED TO OCCUPY THIS TODAY, BUT THERE A LOT OF DRUMS ON SITE - SUBJ MAY HAVE DUMPED THE OIL INTO SEWER"

All Materials:

Site ID:	263609
Operable Unit ID:	828340
Operable Unit:	01
Material ID:	545120

SPILL NUMBER 0007586 (Continued) **S104790043**

Material Code:	0022
Material Name:	waste oil/used oil
Case No.:	Not reported
Material FA:	Petroleum
Quantity:	.00
Units:	G
Recovered:	.00
Oxygenate:	Not reported

D17 **NYCDOT BRIDGE BIN 2243569** **RCRA NonGen / NLR** **1000912082**
SW **ATLANTIC AVE OVER LIRR** **NY0000445619**
< 1/8 **BROOKLYN, NY 11233**
0.062 mi.
328 ft. **Site 1 of 12 in cluster D**

Relative:
Lower

Actual:
71 ft.

RCRA NonGen / NLR:

Date form received by agency:	2007-01-01 00:00:00.0
Facility name:	NYCDOT BRIDGE BIN 2243569
Facility address:	ATLANTIC AVE OVER LIRR ATLANTIC AVE BROOKLYN, NY 11233
EPA ID:	NY0000445619
Mailing address:	RECTOR ST - 4TH FLOOR NEW YORK, NY 10006
Contact:	ANTHONY GROSSO
Contact address:	RECTOR ST - 4TH FLOOR NEW YORK, NY 10006
Contact country:	US
Contact telephone:	212-788-1705
Contact email:	Not reported
EPA Region:	02
Classification:	Non-Generator
Description:	Handler: Non-Generators do not presently generate hazardous waste

Owner/Operator Summary:

Owner/operator name:	NYCDOT BUREAU OF BRIDGE
Owner/operator address:	2 RECTOR ST NEW YORK, NY 10006
Owner/operator country:	US
Owner/operator telephone:	212-788-1705
Owner/operator email:	Not reported
Owner/operator fax:	Not reported
Owner/operator extension:	Not reported
Legal status:	Municipal
Owner/Operator Type:	Owner
Owner/Op start date:	Not reported
Owner/Op end date:	Not reported

Owner/operator name:	NYCDOT BUREAU OF BRIDGE
Owner/operator address:	2 RECTOR ST NEW YORK, NY 10006
Owner/operator country:	US
Owner/operator telephone:	212-788-1705
Owner/operator email:	Not reported
Owner/operator fax:	Not reported
Owner/operator extension:	Not reported

NYCDOT BRIDGE BIN 2243569 (Continued) **1000912082**

Legal status: Municipal
Owner/Operator Type: Operator
Owner/Op start date: Not reported
Owner/Op end date: Not reported

Handler Activities Summary:
U.S. importer of hazardous waste: No
Mixed waste (haz. and radioactive): No
Recycler of hazardous waste: No
Transporter of hazardous waste: No
Treater, storer or disposer of HW: No
Underground injection activity: No
On-site burner exemption: No
Furnace exemption: No
Used oil fuel burner: No
Used oil processor: No
User oil refiner: No
Used oil fuel marketer to burner: No
Used oil Specification marketer: No
Used oil transfer facility: No
Used oil transporter: No

Historical Generators:
Date form received by agency: 2006-01-01 00:00:00.0
Site name: NYCDOT BRIDGE BIN 2243569
Classification: Not a generator, verified

Date form received by agency: 1994-07-11 00:00:00.0
Site name: NYCDOT BRIDGE BIN 2243569
Classification: Not a generator, verified

Hazardous Waste Summary:

. Waste code: D000
. Waste name: Not Defined

. Waste code: D008
. Waste name: LEAD

Violation Status: No violations found

D18 **NYCTA - 30 HAVENS PLACE** **NY Spills** **1000890325**
WSW **30 HAVENS PL** **RCRA NonGen / NLR** **NY0000340430**
< 1/8 **BROOKLYN, NY 11233** **FINDS**
0.064 mi. **ECHO**
336 ft. **Site 2 of 12 in cluster D** **NY MANIFEST**

Relative:
Lower

Actual:
73 ft.

SPILLS:
Name: 30 HAVENS PL
Address: 30 HAVENS PLACE
City,State,Zip: BROOKLYN, NY
Spill Number/Closed Date: 0106974 / 2005-12-19
Facility ID: 0106974
Facility Type: ER
DER Facility ID: 234418
Site ID: 289484
DEC Region: 2

NYCTA - 30 HAVENS PLACE (Continued) **1000890325**

Spill Cause:	Equipment Failure
Spill Class:	B3
SWIS:	2401
Spill Date:	2001-10-05
Investigator:	DJEATON
Referred To:	Not reported
Reported to Dept:	2001-10-05
CID:	205
Water Affected:	Not reported
Spill Source:	Private Dwelling
Spill Notifier:	Responsible Party
Cleanup Ceased:	Not reported
Cleanup Meets Std:	False
Last Inspection:	Not reported
Recommended Penalty:	False
UST Trust:	False
Remediation Phase:	0
Date Entered In Computer:	2001-10-05
Spill Record Last Update:	2005-12-19
Spiller Name:	MIKE HEMLOCK
Spiller Company:	30 HAVENS PLACE
Spiller Address:	30 HAVENS PLACE
Spiller Company:	001
Contact Name:	CALLER
DEC Memo:	"Prior to Sept, 2004 data translation this spill Lead_DEC Field was TIPPLE 1K, UST, FULL HAS BEEN EXCAVATED FROM SITE. UST WAS FULL OF OLD FUEL (SPENT), WAS VACATED OUT, CLEANED, CUT, AND WILL BE REMOVED FROM SITED TODAY. CALLER THINKS CONTAMINATED SOILS ARE DUE TO LINE LEAKING DURING PAST YEARS OF DELIVERER. SOILS ARE BEING EXCAVATED, NO GW REACHED AND SOILS TO BE SAMPLED VIA 4046 TAGM. PART OF SAMPLES WILL BE TAKEN AND CLOSURE REPORT TO BE SUBMITTED TO TIPPLE FOR REVIEW. SPILLER HAS BEEN HOOKED UP TO NG FOR SOME YEARS?. RS DEC Received a tank closure report dated Nov. 15, 2001, submitted to PBS and transferred to DEC (Tipple) on Dec. 3, 2001. Referenced report is not in files, called Impact Environmental to try to obtain second copy. 12/06/05. (Eaton, Albany) No additional files available, closed spill based on tank closure information indicated above. DE"
Remarks:	"contaminated soil from leaking u/g tank. cleanup started."

All Materials:

Site ID:	289484
Operable Unit ID:	845164
Operable Unit:	01
Material ID:	531813
Material Code:	0001A
Material Name:	#2 fuel oil
Case No.:	Not reported
Material FA:	Petroleum
Quantity:	.00
Units:	G
Recovered:	.00
Oxygenate:	Not reported

RCRA NonGen / NLR:

Date form received by agency:	2007-01-01 00:00:00.0
Facility name:	NYCTA - 30 HAVENS PLACE

NYCTA - 30 HAVENS PLACE (Continued) **1000890325**

Facility address: 30 HAVENS PL
BROOKLYN, NY 11233-3408
EPA ID: NY0000340430
Mailing address: JAY ST ROOM 809
BROOKLYN, NY 11201
Contact: Not reported
Contact address: JAY ST ROOM 809
BROOKLYN, NY 11201
Contact country: US
Contact telephone: Not reported
Contact email: Not reported
EPA Region: 02
Classification: Non-Generator
Description: Handler: Non-Generators do not presently generate hazardous waste

Owner/Operator Summary:
Owner/operator name: NEW YORK CITY TRANSIT AUTHORITY
Owner/operator address: 370 JAY ST ROOM 809
BROOKLYN, NY 11201
Owner/operator country: US
Owner/operator telephone: 718-330-4581
Owner/operator email: Not reported
Owner/operator fax: Not reported
Owner/operator extension: Not reported
Legal status: Municipal
Owner/Operator Type: Owner
Owner/Op start date: Not reported
Owner/Op end date: Not reported

Owner/operator name: NEW YORK CITY TRANSIT AUTHORITY
Owner/operator address: 370 JAY ST ROOM 809
BROOKLYN, NY 11201
Owner/operator country: US
Owner/operator telephone: 718-330-4581
Owner/operator email: Not reported
Owner/operator fax: Not reported
Owner/operator extension: Not reported
Legal status: Municipal
Owner/Operator Type: Operator
Owner/Op start date: Not reported
Owner/Op end date: Not reported

Handler Activities Summary:
U.S. importer of hazardous waste: No
Mixed waste (haz. and radioactive): No
Recycler of hazardous waste: No
Transporter of hazardous waste: No
Treater, storer or disposer of HW: No
Underground injection activity: No
On-site burner exemption: No
Furnace exemption: No
Used oil fuel burner: No
Used oil processor: No
User oil refiner: No
Used oil fuel marketer to burner: No
Used oil Specification marketer: No

NYCTA - 30 HAVENS PLACE (Continued) **1000890325**

Used oil transfer facility: No
Used oil transporter: No

Historical Generators:
Date form received by agency: 2006-01-01 00:00:00.0
Site name: NYCTA - 30 HAVENS PLACE
Classification: Not a generator, verified

Date form received by agency: 1999-07-08 00:00:00.0
Site name: NYCTA - 30 HAVENS PLACE
Classification: Not a generator, verified

Date form received by agency: 1994-06-01 00:00:00.0
Site name: NYCTA - 30 HAVENS PLACE
Classification: Large Quantity Generator

Hazardous Waste Summary:

. Waste code: D000
. Waste name: Not Defined

. Waste code: D009
. Waste name: MERCURY

Violation Status: No violations found

FINDS:
Registry ID: 110004315795

Click Here:

Environmental Interest/Information System:
RCRAInfo is a national information system that supports the Resource Conservation and Recovery Act (RCRA) program through the tracking of events and activities related to facilities that generate, transport, and treat, store, or dispose of hazardous waste. RCRAInfo allows RCRA program staff to track the notification, permit, compliance, and corrective action activities required under RCRA.

Click this hyperlink while viewing on your computer to access additional FINDS: detail in the EDR Site Report.

ECHO:
Envid: 1000890325
Registry ID: 110004315795
DFR URL: http://echo.epa.gov/detailed-facility-report?fid=110004315795
Name: NYCTA - 30 HAVENS PLACE
Address: 30 HAVENS PL
City,State,Zip: BROOKLYN, NY 11233

NY MANIFEST:
Name: NYCTA
Address: 30 HAVENS PL
City,State,Zip: BROOKLYN, NY 11233-3408
Country: USA
EPA ID: NY0000340430
Facility Status: Not reported

NYCTA - 30 HAVENS PLACE (Continued) **1000890325**

Location Address 1:	30 HAVENS PL
Code:	BP
Location Address 2:	Not reported
Total Tanks:	Not reported
Location City:	BROOKLYN
Location State:	NY
Location Zip:	11237
Location Zip 4:	Not reported

NY MANIFEST:

EPAID:	NY0000340430
Mailing Name:	NYCTA
Mailing Contact:	OLIVER SHOY
Mailing Address 1:	370 JAY ST RM 809
Mailing Address 2:	Not reported
Mailing City:	BROOKLYN
Mailing State:	NY
Mailing Zip:	11201
Mailing Zip 4:	Not reported
Mailing Country:	USA
Mailing Phone:	7183304581

NY MANIFEST:

Document ID:	NJA1967995
Manifest Status:	C
seq:	Not reported
Year:	1994
Trans1 State ID:	S5811
Trans2 State ID:	Not reported
Generator Ship Date:	09/20/1994
Trans1 Recv Date:	09/20/1994
Trans2 Recv Date:	/ /
TSD Site Recv Date:	09/20/1994
Part A Recv Date:	/ /
Part B Recv Date:	10/05/1994
Generator EPA ID:	NY0000340430
Trans1 EPA ID:	NJD982281016
Trans2 EPA ID:	Not reported
TSDF ID 1:	NJD002200046
TSDF ID 2:	Not reported
Manifest Tracking Number:	Not reported
Import Indicator:	Not reported
Export Indicator:	Not reported
Discr Quantity Indicator:	Not reported
Discr Type Indicator:	Not reported
Discr Residue Indicator:	Not reported
Discr Partial Reject Indicator:	Not reported
Discr Full Reject Indicator:	Not reported
Manifest Ref Number:	Not reported
Alt Facility RCRA ID:	Not reported
Alt Facility Sign Date:	Not reported
MGMT Method Type Code:	Not reported
Waste Code:	D008 - LEAD 5.0 MG/L TCLP
Waste Code:	Not reported
Waste Code:	Not reported
Waste Code:	Not reported
Waste Code:	Not reported

NYCTA - 30 HAVENS PLACE (Continued) **1000890325**

Waste Code:	Not reported
Quantity:	16000
Units:	P - Pounds
Number of Containers:	032
Container Type:	DM - Metal drums, barrels
Handling Method:	L Landfill.
Specific Gravity:	100

D19 **LOT 23,TAXBLOCK 1574** **NY E DESIGNATION** **S118704226**
WSW **30 HAVENS PLACE** **N/A**
< 1/8 **BROOKLYN, NY 11233**
0.064 mi.
336 ft. **Site 3 of 12 in cluster D**

Relative: **Lower**
Actual: **73 ft.**

E DESIGNATION:

Name:	LOT 23,TAXBLOCK 1574
Address:	30 HAVENS PLACE
City,State,Zip:	BROOKLYN, NY 11233
Tax Lot(s):	23
Tax Block:	1574
Borough Code:	BK
E-No:	E-366
Effective Date:	4/20/2016
Satisfaction Date:	Not reported
Ceqr Number:	15DCP102K
Ulurp Number:	160035ZMK, 160050ZRK
Zoning Map No:	17c, 17d
Description:	Air Quality - HVAC fuel limited to natural gas
Lot Remediation Date:	Not reported
Description:	Hazardous Materials* Phase I and Phase II Testing Protocol
Lot Remediation Date:	Not reported
Description:	Window Wall Attenuation & Alternate Ventilation
Lot Remediation Date:	Not reported

D20 **APEX AIRTRONICS INC** **NY AST** **A100343927**
South **2465 ATLANTIC AVE** **N/A**
< 1/8 **BROOKLYN, NY 11207**
0.066 mi.
351 ft. **Site 4 of 12 in cluster D**

Relative: **Lower**
Actual: **68 ft.**

AST:

Name:	APEX AIRTRONICS INC
Address:	2465 ATLANTIC AVE
City,State,Zip:	BROOKLYN, NY 11207
Region:	STATE
DEC Region:	2
Site Status:	Unregulated/Closed
Facility Id:	2-611061
Program Type:	PBS
UTM X:	592686.30560
UTM Y:	4503381.39613
Expiration Date:	N/A

APEX AIRTRONICS INC (Continued) **A100343927**

Site Type: Manufacturing (Other than Chemical)/Processing

Affiliation Records:

Site Id: 413008
Affiliation Type: Facility Owner
Company Name: APEX AIRTRONICS INC
Contact Type: MGR
Contact Name: HOWARD KARP
Address1: 2465 ATLANTIC AVE
Address2: Not reported
City: BROOKLYN
State: NY
Zip Code: 11207
Country Code: 001
Phone: (718) 485-8560
EMail: Not reported
Fax Number: Not reported
Modified By: MSBAPTIS
Date Last Modified: 2009-04-27

Site Id: 413008
Affiliation Type: Mail Contact
Company Name: APEX AIRTRONICS INC
Contact Type: MGR
Contact Name: HOWARD KARP
Address1: 2465 ATLANTIC AVE
Address2: Not reported
City: BROOKLYN
State: NY
Zip Code: 11207
Country Code: 001
Phone: (718) 485-8560
EMail: Not reported
Fax Number: Not reported
Modified By: MSBAPTIS
Date Last Modified: 2009-04-27

Site Id: 413008
Affiliation Type: Facility Operator
Company Name: APEX AIRTRONICS INC
Contact Type: Not reported
Contact Name: APEX AIRTRONICS
Address1: Not reported
Address2: Not reported
City: Not reported
State: NN
Zip Code: Not reported
Country Code: 001
Phone: (718) 485-8560
EMail: Not reported
Fax Number: Not reported
Modified By: MSBAPTIS
Date Last Modified: 2009-04-27

Site Id: 413008
Affiliation Type: Emergency Contact
Company Name: APEX AIRTRONICS INC
Contact Type: Not reported

APEX AIRTRONICS INC (Continued) **A100343927**

Contact Name:	HOWARD KAPP
Address1:	Not reported
Address2:	Not reported
City:	Not reported
State:	NN
Zip Code:	Not reported
Country Code:	001
Phone:	(516) 295-1748
EMail:	Not reported
Fax Number:	Not reported
Modified By:	MSBAPTIS
Date Last Modified:	2009-04-27

Tank Info:

Tank Number:	01
Tank Id:	228149
Material Code:	0001
Common Name of Substance:	#2 Fuel Oil (On-Site Consumption)

Equipment Records:

	J02 - Dispenser - Suction Dispenser
	G03 - Tank Secondary Containment - Vault (w/o access)
	K00 - Spill Prevention - None
	E03 - Piping Secondary Containment - Vault (without Access)
	C01 - Pipe Location - Aboveground
	L00 - Piping Leak Detection - None
	H06 - Tank Leak Detection - Impervious Barrier/Concrete Pad (A/G)
	D02 - Pipe Type - Galvanized Steel
	F00 - Pipe External Protection - None
	B00 - Tank External Protection - None
	I05 - Overfill - Vent Whistle
Tank Location:	Aboveground - contact with impervious barrier... Tank bottom rests on impervious barrier, allowing visual indication of leaks.
Tank Type:	Steel Tank in Concrete
Tank Status:	Tank Converted to Non-Regulated Use
Pipe Model:	Not reported
Install Date:	01/01/1956
Capacity Gallons:	550
Tightness Test Method:	NN
Date Test:	Not reported
Next Test Date:	Not reported
Date Tank Closed:	Not reported
Register:	True
Modified By:	MSBAPTIS
Last Modified:	04/14/2017
Material Name:	#2 fuel oil (on-site consumption)

D21
South
< 1/8
0.066 mi.
351 ft.

FACTORY
2465 ATLANTIC AVE
BROOKLYN, NY

Site 5 of 12 in cluster D

NY Spills **S108956688**
N/A

Relative:
Lower

Actual:
68 ft.

SPILLS:

Name:	FACTORY
Address:	2465 ATLANTIC AVE
City,State,Zip:	BROOKLYN, NY
Spill Number/Closed Date:	0708834 / 2009-04-06
Facility ID:	0708834
Facility Type:	ER
DER Facility ID:	339389
Site ID:	389803
DEC Region:	2
Spill Cause:	Equipment Failure
Spill Class:	C3
SWIS:	2401
Spill Date:	2007-11-13
Investigator:	SFRAHMAN
Referred To:	Not reported
Reported to Dept:	2007-11-13
CID:	444
Water Affected:	Not reported
Spill Source:	Commercial/Industrial
Spill Notifier:	Other
Cleanup Ceased:	Not reported
Cleanup Meets Std:	False
Last Inspection:	Not reported
Recommended Penalty:	False
UST Trust:	Not reported
Remediation Phase:	0
Date Entered In Computer:	2007-11-13
Spill Record Last Update:	2009-04-06
Spiller Name:	HOWARD KARP
Spiller Company:	FACTORY
Spiller Address:	2465 ATLANTIC AVE
Spiller Company:	001
Contact Name:	HOWARD KARP
DEC Memo:	"contact at Petro is: Sangesland spoke to Mr. Karp. Yesterday during a fuel delivery they noticed oil coming through the wall around the fill line. Probably oil in the soil under the sidewalk cement along the remote fill pipe line. Mr. Karp said that Petro would be repairing the pipe, but Sangesland specifically wanted to know who would do the soil digout/remediation once the sidewalk was opened up and the fill line exposed. Mr. Karp said Petro would come back on Nov 20th to make the repairs. There is a chance that the sidewalk fill line is installed through a coal chute into the basement wall and NOT through soil. When Petro opens up the sidewalk on Nov 20th they will call the DEC to confirm that either No soil was impacted OR there was soil impact and they will hire a company to do the cleanup. 12/19/08 Spoke with Mr. Karp. Mr. Karp told me the spill in the basement was cleaned up with speedy dry.He has no idea about any soil contamination at the site. I told him to find out exactly where was the leak on fill line and if the leaky portion of the line runs underground through the soil.He said he would contact Petro oil to find out the information. Letter was sent to Apex Airtronics Inc 2465 Atlantic Avenue Brooklyn, NY 11207-2305 Attn: Howard Karp (sr)

FACTORY (Continued) **S108956688**

03/31/09 Performed site visit today. Tank is totally vaulted,i.e can't be seen without taking the top cement off.No PBS registration found though the capacity is above 1,100 gallon. Tightness testing required.As per Mr. Karp, the spill was minor quantity from the fill line in the tank room.Spill was on the concrete floor that was cleaned up by Petro Oil.Fill line has been replaced.No evidence of spill exists in the tank room.I told Mr. Karp to register the tank and have the tightness testing done.(sr) ** Case closed as there is no evidence of oil spill present at the site**S.R."

Remarks: "FILL PIPE IS LEAKING AND SEEPED THROUGH THE WALL; PETRO ON SCENE"

All Materials:

Site ID:	389803
Operable Unit ID:	1146930
Operable Unit:	01
Material ID:	2137321
Material Code:	0001A
Material Name:	#2 fuel oil
Case No.:	Not reported
Material FA:	Petroleum
Quantity:	1.00
Units:	G
Recovered:	.00
Oxygenate:	Not reported

D22 **APEX AIRTRONICS INC-2465 ATLANTIC AVE** **RCRA NonGen / NLR** **1000438728**
South **2465 ATLANTIC AVENUE** **ICIS** **NYD001284439**
< 1/8 **BROOKLYN, NY 11207** **US AIRS**
0.066 mi. **FINDS**
351 ft. **Site 6 of 12 in cluster D** **ECHO**
NY MANIFEST

Relative:
Lower

Actual:
68 ft.

RCRA NonGen / NLR:

Date form received by agency:	2007-01-01 00:00:00.0
Facility name:	APEX AIRTRONICS INC
Facility address:	2465-69 ATLANTIC AVE BROOKLYN, NY 11207
EPA ID:	NYD001284439
Mailing address:	ATLANTIC AVE BROOKLYN, NY 11207
Contact:	Not reported
Contact address:	ATLANTIC AVE BROOKLYN, NY 11207
Contact country:	US
Contact telephone:	Not reported
Contact email:	Not reported
EPA Region:	02
Land type:	Facility is not located on Indian land. Additional information is not known.
Classification:	Non-Generator
Description:	Handler: Non-Generators do not presently generate hazardous waste

Owner/Operator Summary:

Owner/operator name:	APEX AIRTRONICS INC
Owner/operator address:	NOT REQUIRED NOT REQUIRED, WY 99999
Owner/operator country:	US
Owner/operator telephone:	212-555-1212

APEX AIRTRONICS INC-2465 ATLANTIC AVE (Continued) **1000438728**

Owner/operator email: Not reported
Owner/operator fax: Not reported
Owner/operator extension: Not reported
Legal status: Private
Owner/Operator Type: Owner
Owner/Op start date: Not reported
Owner/Op end date: Not reported

Owner/operator name: APEX AIRTRONICS INC
Owner/operator address: NOT REQUIRED
NOT REQUIRED, WY 99999
Owner/operator country: US
Owner/operator telephone: 212-555-1212
Owner/operator email: Not reported
Owner/operator fax: Not reported
Owner/operator extension: Not reported
Legal status: Private
Owner/Operator Type: Operator
Owner/Op start date: Not reported
Owner/Op end date: Not reported

Handler Activities Summary:
U.S. importer of hazardous waste: No
Mixed waste (haz. and radioactive): No
Recycler of hazardous waste: No
Transporter of hazardous waste: No
Treater, storer or disposer of HW: No
Underground injection activity: No
On-site burner exemption: No
Furnace exemption: No
Used oil fuel burner: No
Used oil processor: No
User oil refiner: No
Used oil fuel marketer to burner: No
Used oil Specification marketer: No
Used oil transfer facility: No
Used oil transporter: No

Historical Generators:
Date form received by agency: 2006-01-01 00:00:00.0
Site name: APEX AIRTRONICS INC
Classification: Not a generator, verified

Date form received by agency: 1999-07-14 00:00:00.0
Site name: APEX AIRTRONICS INC
Classification: Small Quantity Generator

Date form received by agency: 1980-08-18 00:00:00.0
Site name: APEX AIRTRONICS INC
Classification: Large Quantity Generator

Hazardous Waste Summary:

. Waste code: F003
. Waste name: THE FOLLOWING SPENT NONHALOGENATED SOLVENTS: XYLENE, ACETONE, ETHYL ACETATE, ETHYL BENZENE, ETHYL ETHER, METHYL ISOBUTYL KETONE, N-BUTYL

APEX AIRTRONICS INC-2465 ATLANTIC AVE (Continued) **1000438728**

ALCOHOL, CYCLOHEXANONE, AND METHANOL; ALL SPENT SOLVENT MIXTURES/BLENDS CONTAINING, BEFORE USE, ONLY THE ABOVE SPENT NONHALOGENATED SOLVENTS; AND ALL SPENT SOLVENT MIXTURES/BLENDS CONTAINING, BEFORE USE, ONE OR MORE OF THE ABOVE NONHALOGENATED SOLVENTS, AND A TOTAL OF TEN PERCENT OR MORE (BY VOLUME) OF ONE OR MORE OF THOSE SOLVENTS LISTED IN F001, F002, F004, AND F005; AND STILL BOTTOMS FROM THE RECOVERY OF THESE SPENT SOLVENTS AND SPENT SOLVENT MIXTURES.

. Waste code: F005
. Waste name: THE FOLLOWING SPENT NONHALOGENATED SOLVENTS: TOLUENE, METHYL ETHYL KETONE, CARBON DISULFIDE, ISOBUTANOL, PYRIDINE, BENZENE, 2-ETHOXYETHANOL, AND 2-NITROPROPANE; ALL SPENT SOLVENT MIXTURES/BLENDS CONTAINING, BEFORE USE, A TOTAL OF TEN PERCENT OR MORE (BY VOLUME) OF ONE OR MORE OF THE ABOVE NONHALOGENATED SOLVENTS OR THOSE SOLVENTS LISTED IN F001, F002, OR F004; AND STILL BOTTOMS FROM THE RECOVERY OF THESE SPENT SOLVENTS AND SPENT SOLVENT MIXTURES.

. Waste code: F017
. Waste name: Not Defined

. Waste code: U031
. Waste name: 1-BUTANOL (I) (OR) N-BUTYL ALCOHOL (I)

. Waste code: U140
. Waste name: 1-PROPANOL, 2-METHYL- (I,T) (OR) ISOBUTYL ALCOHOL (I,T)

. Waste code: U220
. Waste name: BENZENE, METHYL- (OR) TOLUENE

Facility Has Received Notices of Violations:

Regulation violated: Not reported
Area of violation: Generators - General
Date violation determined: 1992-07-23 00:00:00.0
Date achieved compliance: 1998-09-22 00:00:00.0
Violation lead agency: State
Enforcement action: WRITTEN INFORMAL
Enforcement action date: 1992-07-23 00:00:00.0
Enf. disposition status: Not reported
Enf. disp. status date: Not reported
Enforcement lead agency: State
Proposed penalty amount: Not reported
Final penalty amount: Not reported
Paid penalty amount: Not reported

Regulation violated: Not reported
Area of violation: Generators - General
Date violation determined: 1992-07-23 00:00:00.0
Date achieved compliance: 1998-09-22 00:00:00.0
Violation lead agency: State
Enforcement action: WRITTEN INFORMAL
Enforcement action date: 1993-04-23 00:00:00.0
Enf. disposition status: Not reported
Enf. disp. status date: Not reported
Enforcement lead agency: State
Proposed penalty amount: Not reported
Final penalty amount: Not reported

APEX AIRTRONICS INC-2465 ATLANTIC AVE (Continued) **1000438728**

Paid penalty amount: Not reported

Regulation violated: Not reported
Area of violation: Generators - General
Date violation determined: 1991-06-07 00:00:00.0
Date achieved compliance: 1998-09-22 00:00:00.0
Violation lead agency: State
Enforcement action: WRITTEN INFORMAL
Enforcement action date: 1993-04-23 00:00:00.0
Enf. disposition status: Not reported
Enf. disp. status date: Not reported
Enforcement lead agency: State
Proposed penalty amount: Not reported
Final penalty amount: Not reported
Paid penalty amount: Not reported

Regulation violated: Not reported
Area of violation: Generators - General
Date violation determined: 1991-06-07 00:00:00.0
Date achieved compliance: 1998-09-22 00:00:00.0
Violation lead agency: State
Enforcement action: WRITTEN INFORMAL
Enforcement action date: 1991-06-07 00:00:00.0
Enf. disposition status: Not reported
Enf. disp. status date: Not reported
Enforcement lead agency: State
Proposed penalty amount: Not reported
Final penalty amount: Not reported
Paid penalty amount: Not reported

Regulation violated: Not reported
Area of violation: Generators - General
Date violation determined: 1991-06-07 00:00:00.0
Date achieved compliance: 1998-09-22 00:00:00.0
Violation lead agency: State
Enforcement action: WRITTEN INFORMAL
Enforcement action date: 1992-07-23 00:00:00.0
Enf. disposition status: Not reported
Enf. disp. status date: Not reported
Enforcement lead agency: State
Proposed penalty amount: Not reported
Final penalty amount: Not reported
Paid penalty amount: Not reported

Evaluation Action Summary:
Evaluation date: 1998-09-16 00:00:00.0
Evaluation: COMPLIANCE EVALUATION INSPECTION ON-SITE
Area of violation: Generators - General
Date achieved compliance: 1998-09-22 00:00:00.0
Evaluation lead agency: State

Evaluation date: 1992-06-19 00:00:00.0
Evaluation: COMPLIANCE EVALUATION INSPECTION ON-SITE
Area of violation: Generators - General
Date achieved compliance: 1998-09-22 00:00:00.0
Evaluation lead agency: State

APEX AIRTRONICS INC-2465 ATLANTIC AVE (Continued) **1000438728**

Evaluation date: 1991-01-17 00:00:00.0
Evaluation: COMPLIANCE EVALUATION INSPECTION ON-SITE
Area of violation: Generators - General
Date achieved compliance: 1998-09-22 00:00:00.0
Evaluation lead agency: State

ICIS:
Enforcement Action ID: 02-000F000360470101500002
FRS ID: 110001596096
Action Name: APEX AIRTRONICS INC-2465 ATLANTIC AVE 360470101500002
Facility Name: APEX AIRTRONICS INC-2465 ATLANTIC AVE
Facility Address: 2465 ATLANTIC AVENUE
BROOKLYN, NY 11207
Enforcement Action Type: Notice of Violation
Facility County: KINGS
Program System Acronym: AIR
Enforcement Action Forum Desc: Administrative - Informal
EA Type Code: NOV
Facility SIC Code: 3479
Federal Facility ID: Not reported
Latitude in Decimal Degrees: 40.67601
Longitude in Decimal Degrees: -73.9033
Permit Type Desc: Not reported
Program System Acronym: NY0000002610500246
Facility NAICS Code: 336413
Tribal Land Code: Not reported

US AIRS (AFS):
Envid: 1000438728
Region Code: 02
County Code: NY047
Programmatic ID: AIR NY0000002610500246
Facility Registry ID: 110001596096
D and B Number: Not reported
Facility Site Name: APEX AIRTRONICS INC-2465 ATLANTIC AVE
Primary SIC Code: 3479
NAICS Code: 336413
Default Air Classification Code: SMI
Facility Type of Ownership Code: POF
Air CMS Category Code: Not reported
HPV Status: Not reported

US AIRS (AFS):
Region Code: 02
Programmatic ID: AIR NY0000002610500246
Facility Registry ID: 110001596096
Air Operating Status Code: OPR
Default Air Classification Code: SMI
Air Program: State Implementation Plan for National Primary and Secondary Ambient Air Quality Standards
Activity Date: 1992-08-20 00:00:00
Activity Status Date: Not reported
Activity Group: Compliance Monitoring
Activity Type: Inspection/Evaluation
Activity Status: Not reported

Region Code: 02
Programmatic ID: AIR NY0000002610500246

APEX AIRTRONICS INC-2465 ATLANTIC AVE (Continued) **1000438728**

Facility Registry ID: 110001596096
Air Operating Status Code: OPR
Default Air Classification Code: SMI
Air Program: State Implementation Plan for National Primary and Secondary Ambient Air Quality Standards
Activity Date: 1999-06-15 00:00:00
Activity Status Date: Not reported
Activity Group: Compliance Monitoring
Activity Type: Inspection/Evaluation
Activity Status: Not reported

Region Code: 02
Programmatic ID: AIR NY0000002610500246
Facility Registry ID: 110001596096
Air Operating Status Code: OPR
Default Air Classification Code: SMI
Air Program: State Implementation Plan for National Primary and Secondary Ambient Air Quality Standards
Activity Date: 2003-12-15 00:00:00
Activity Status Date: Not reported
Activity Group: Compliance Monitoring
Activity Type: Inspection/Evaluation
Activity Status: Not reported

Region Code: 02
Programmatic ID: AIR NY0000002610500246
Facility Registry ID: 110001596096
Air Operating Status Code: OPR
Default Air Classification Code: SMI
Air Program: State Implementation Plan for National Primary and Secondary Ambient Air Quality Standards
Activity Date: 1993-11-16 00:00:00
Activity Status Date: 1993-11-16 00:00:00
Activity Group: Enforcement Action
Activity Type: Administrative - Informal
Activity Status: Achieved

FINDS:
Registry ID: 110001596096

Click Here:

Environmental Interest/Information System:
AFS (Aerometric Information Retrieval System (AIRS) Facility Subsystem) replaces the former Compliance Data System (CDS), the National Emission Data System (NEDS), and the Storage and Retrieval of Aerometric Data (SAROAD). AIRS is the national repository for information concerning airborne pollution in the United States. AFS is used to track emissions and compliance data from industrial plants. AFS data are utilized by states to prepare State Implementation Plans to comply with regulatory programs and by EPA as an input for the estimation of total national emissions. AFS is undergoing a major redesign to support facility operating permits required under Title V of the Clean Air Act.
AIR SYNTHETIC MINOR
RCRAInfo is a national information system that supports the Resource Conservation and Recovery Act (RCRA) program through the tracking of events and activities related to facilities that generate, transport, and treat, store, or dispose of hazardous waste. RCRAInfo allows RCRA

APEX AIRTRONICS INC-2465 ATLANTIC AVE (Continued) **1000438728**

program staff to track the notification, permit, compliance, and corrective action activities required under RCRA.
FIS (New York - Facility Information System) is New York's Department of Environmental Conservation (DEC) information system for tracking environmental facility information found across the State.

Click this hyperlink while viewing on your computer to access additional FINDS: detail in the EDR Site Report.

ECHO:

Envid:	1000438728
Registry ID:	110001596096
DFR URL:	http://echo.epa.gov/detailed-facility-report?fid=110001596096
Name:	APEX AIRTRONICS INC-2465 ATLANTIC AVE
Address:	2465 ATLANTIC AVENUE
City,State,Zip:	BROOKLYN, NY 11207

NY MANIFEST:

Name:	APEX AIRTRONICS INC
Address:	2465-69 ATLANTIC AVE
City,State,Zip:	BROOKLYN, NY 11207
Country:	USA
EPA ID:	NYD001284439
Facility Status:	Not reported
Location Address 1:	2465-69 ATLANTIC AVE
Code:	BP
Location Address 2:	Not reported
Total Tanks:	Not reported
Location City:	BROOKLYN
Location State:	NY
Location Zip:	11207
Location Zip 4:	Not reported

NY MANIFEST:

EPAID:	NYD001284439
Mailing Name:	APEX AIRTRONICS INC
Mailing Contact:	FRANK ROSENBLUM
Mailing Address 1:	2465-69 ATLANTIC AVENUE
Mailing Address 2:	Not reported
Mailing City:	BROOKLYN
Mailing State:	NY
Mailing Zip:	11207
Mailing Zip 4:	Not reported
Mailing Country:	USA
Mailing Phone:	7184858560

NY MANIFEST:

Document ID:	Not reported
Manifest Status:	Not reported
seq:	Not reported
Year:	2008
Trans1 State ID:	NJD054126164
Trans2 State ID:	Not reported
Generator Ship Date:	09/25/2008
Trans1 Recv Date:	09/25/2008
Trans2 Recv Date:	Not reported
TSD Site Recv Date:	10/07/2008

APEX AIRTRONICS INC-2465 ATLANTIC AVE (Continued) **1000438728**

Part A Recv Date:	Not reported
Part B Recv Date:	Not reported
Generator EPA ID:	NYD001284439
Trans1 EPA ID:	Not reported
Trans2 EPA ID:	Not reported
TSDF ID 1:	OHD066060609
TSDF ID 2:	Not reported
Manifest Tracking Number:	003110110JJK
Import Indicator:	N
Export Indicator:	N
Discr Quantity Indicator:	N
Discr Type Indicator:	N
Discr Residue Indicator:	N
Discr Partial Reject Indicator:	N
Discr Full Reject Indicator:	N
Manifest Ref Number:	Not reported
Alt Facility RCRA ID:	Not reported
Alt Facility Sign Date:	Not reported
MGMT Method Type Code:	H061
Waste Code:	Not reported
Waste Code:	Not reported
Waste Code:	Not reported
Waste Code:	Not reported
Waste Code:	Not reported
Waste Code:	Not reported
Quantity:	750.0
Units:	P - Pounds
Number of Containers:	3.0
Container Type:	DM - Metal drums, barrels
Handling Method:	B Incineration, heat recovery, burning.
Specific Gravity:	1.0
Waste Code:	D001
Waste Code 1_2:	D008
Waste Code 1_3:	Not reported
Waste Code 1_4:	Not reported
Waste Code 1_5:	Not reported
Waste Code 1_6:	Not reported

E23 **CON EDISON MANHOLE: 5072** **RCRA NonGen / NLR** **1016971878**
South **2473 ATLANTIC AVE** **NY MANIFEST** **NYP004456299**
< 1/8 **BROOKLYN, NY 11233**
0.067 mi.
352 ft. **Site 1 of 5 in cluster E**

Relative: **Lower**

Actual: **67 ft.**

RCRA NonGen / NLR:

Date form received by agency:	2014-04-03 00:00:00.0
Facility name:	CON EDISON MANHOLE: 5072
Facility address:	2473 ATLANTIC AVE BROOKLYN, NY 11233
EPA ID:	NYP004456299
Mailing address:	IRVING PL, 15TH FL NE NEW YORK, NY 10003
Contact:	THOMAS TEELING
Contact address:	Not reported Not reported
Contact country:	Not reported
Contact telephone:	212-460-3770

CON EDISON MANHOLE: 5072 (Continued) **1016971878**

Contact email: Not reported
EPA Region: 02
Classification: Non-Generator
Description: Handler: Non-Generators do not presently generate hazardous waste

Handler Activities Summary:
U.S. importer of hazardous waste: No
Mixed waste (haz. and radioactive): No
Recycler of hazardous waste: No
Transporter of hazardous waste: No
Treater, storer or disposer of HW: No
Underground injection activity: No
On-site burner exemption: No
Furnace exemption: No
Used oil fuel burner: No
Used oil processor: No
User oil refiner: No
Used oil fuel marketer to burner: No
Used oil Specification marketer: No
Used oil transfer facility: No
Used oil transporter: No

Historical Generators:
Date form received by agency: 2014-03-03 00:00:00.0
Site name: CON EDISON MANHOLE: 5072
Classification: Conditionally Exempt Small Quantity Generator

Violation Status: No violations found

NY MANIFEST:
Name: CON EDISON
Address: 2473 ATLANTIC AVE
City,State,Zip: BROOKLYN, NY 11233
Country: USA
EPA ID: NYP004456299
Facility Status: Not reported
Location Address 1: FRONT OF 2473 ATLANTIC AVE
Code: BP
Location Address 2: SB5072
Total Tanks: Not reported
Location City: BROOKLYN
Location State: NY
Location Zip: 11201
Location Zip 4: Not reported

NY MANIFEST:
EPAID: NYP004456299
Mailing Name: CON EDISON
Mailing Contact: CON EDISION
Mailing Address 1: 4 IRVING PL
Mailing Address 2: 15TH FL
Mailing City: NEW YORK
Mailing State: NY
Mailing Zip: 10003
Mailing Zip 4: Not reported
Mailing Country: USA
Mailing Phone: Not reported

CON EDISON MANHOLE: 5072 (Continued) **1016971878**

NY MANIFEST:

Document ID:	Not reported
Manifest Status:	Not reported
seq:	Not reported
Year:	2014
Trans1 State ID:	NJD003812047
Trans2 State ID:	Not reported
Generator Ship Date:	03/03/2014
Trans1 Recv Date:	03/03/2014
Trans2 Recv Date:	Not reported
TSD Site Recv Date:	03/03/2014
Part A Recv Date:	Not reported
Part B Recv Date:	Not reported
Generator EPA ID:	NYP004456299
Trans1 EPA ID:	Not reported
Trans2 EPA ID:	Not reported
TSDF ID 1:	NJD991291105
TSDF ID 2:	Not reported
Manifest Tracking Number:	002301048GBF
Import Indicator:	N
Export Indicator:	N
Discr Quantity Indicator:	N
Discr Type Indicator:	N
Discr Residue Indicator:	N
Discr Partial Reject Indicator:	N
Discr Full Reject Indicator:	N
Manifest Ref Number:	Not reported
Alt Facility RCRA ID:	Not reported
Alt Facility Sign Date:	Not reported
MGMT Method Type Code:	H110
Waste Code:	Not reported
Waste Code:	Not reported
Waste Code:	Not reported
Waste Code:	Not reported
Waste Code:	Not reported
Waste Code:	Not reported
Quantity:	120
Units:	G - Gallons (liquids only)* (8.3 pounds)
Number of Containers:	1
Container Type:	TT - Cargo tank, tank trucks
Handling Method:	T Chemical, physical, or biological treatment.
Specific Gravity:	1
Waste Code:	D008
Waste Code 1_2:	Not reported
Waste Code 1_3:	Not reported
Waste Code 1_4:	Not reported
Waste Code 1_5:	Not reported
Waste Code 1_6:	Not reported

C24
East
< 1/8
0.070 mi.
371 ft.

CON EDISON
FRONT OF 2493 FULTON ST
BROOKLYN, NY 11201

Site 3 of 3 in cluster C

NY MANIFEST **S117738680**
N/A

Relative:
Higher

Actual:
75 ft.

NY MANIFEST:

Name:	CON EDISON
Address:	FRONT OF 2493 FULTON ST
City,State,Zip:	BROOKLYN, NY 11201
Country:	USA
EPA ID:	NYP004717518
Facility Status:	Not reported
Location Address 1:	FRONT OF 2493 FULTON ST
Code:	BP
Location Address 2:	SB59112
Total Tanks:	Not reported
Location City:	BROOKLYN
Location State:	NY
Location Zip:	11201
Location Zip 4:	Not reported

NY MANIFEST:

EPAID:	NYP004717518
Mailing Name:	CON EDISON
Mailing Contact:	CON EDISON
Mailing Address 1:	4 IRVING PL
Mailing Address 2:	15TH FL
Mailing City:	NEW YORK
Mailing State:	NY
Mailing Zip:	10003
Mailing Zip 4:	Not reported
Mailing Country:	USA
Mailing Phone:	Not reported

NY MANIFEST:

Document ID:	Not reported
Manifest Status:	Not reported
seq:	Not reported
Year:	2015
Trans1 State ID:	NJD003812047
Trans2 State ID:	NJD003812047
Generator Ship Date:	01/22/2015
Trans1 Recv Date:	01/22/2015
Trans2 Recv Date:	01/26/2015
TSD Site Recv Date:	01/26/2015
Part A Recv Date:	Not reported
Part B Recv Date:	Not reported
Generator EPA ID:	NYP004717518
Trans1 EPA ID:	Not reported
Trans2 EPA ID:	Not reported
TSDF ID 1:	NJD991291105
TSDF ID 2:	Not reported
Manifest Tracking Number:	002620367GBF
Import Indicator:	N
Export Indicator:	N
Discr Quantity Indicator:	N
Discr Type Indicator:	N
Discr Residue Indicator:	N

CON EDISON (Continued) **S117738680**

Discr Partial Reject Indicator:	N
Discr Full Reject Indicator:	N
Manifest Ref Number:	Not reported
Alt Facility RCRA ID:	Not reported
Alt Facility Sign Date:	Not reported
MGMT Method Type Code:	H110
Waste Code:	Not reported
Waste Code:	Not reported
Waste Code:	Not reported
Waste Code:	Not reported
Waste Code:	Not reported
Waste Code:	Not reported
Quantity:	50
Units:	G - Gallons (liquids only)* (8.3 pounds)
Number of Containers:	1
Container Type:	TT - Cargo tank, tank trucks
Handling Method:	T Chemical, physical, or biological treatment.
Specific Gravity:	1
Waste Code:	D008
Waste Code 1_2:	Not reported
Waste Code 1_3:	Not reported
Waste Code 1_4:	Not reported
Waste Code 1_5:	Not reported
Waste Code 1_6:	Not reported

E25 **ARIES AUTOWORLD LTD** **NY SWF/LF** **S108145674**
South **2471 ATLANTIC AVE** **N/A**
< 1/8 **BROOKLYN, NY 11207**
0.078 mi.
411 ft. **Site 2 of 5 in cluster E**

Relative: **Lower**
Actual: **67 ft.**

SWF/LF:

Name:	ARIES AUTOWORLD LTD
Address:	2471 ATLANTIC AVE
City,State,Zip:	BROOKLYN, NY 11207
Flag:	INACTIVE
Region Code:	2
Phone Number:	Not reported
Owner Name:	Not reported
Owner Type:	Not reported
Owner Address:	Not reported
Owner Addr2:	Not reported
Owner City,St,Zip:	Not reported
Owner Email:	Not reported
Owner Phone:	Not reported
Contact Name:	Not reported
Contact Address:	Not reported
Contact Addr2:	Not reported
Contact City,St,Zip:	Not reported
Contact Email:	Not reported
Contact Phone:	Not reported
Activity Desc:	Vehicle Dismantling Facility
Activity Number:	Not reported
Active:	No
East Coordinate:	592730
North Coordinate:	4503291
Accuracy Code:	Not reported

ARIES AUTOWORLD LTD (Continued) **S108145674**

Regulatory Status: Not reported
Waste Type: Not reported
Authorization #: Not reported
Authorization Date: Not reported
Expiration Date: Not reported
Operator Name: Not reported
Operator Type: Not reported
Laste Date: Not reported

D26 **CON EDISON HTV5519** **RCRA-SQG** **1026059499**
South **VAN SIDEREN & ATLANTIC AVE** **NYP005244694**
< 1/8 **BROOKLYN, NY 11207**
0.081 mi.
429 ft. **Site 7 of 12 in cluster D**

Relative:
Lower

Actual:
67 ft.

RCRA-SQG:
Date form received by agency: 2019-11-12 00:00:00.0
Facility name: CON EDISON HTV5519
Facility address: VAN SIDEREN & ATLANTIC AVE
BROOKLYN, NY 11207
EPA ID: NYP005244694
Mailing address: IRVING PL, 15TH FL NE
NEW YORK, NY 10003
Contact: THOMAS TEELING
Contact address: IRVING PL, 15TH FL NE
NEW YORK, NY 10003
Contact country: US
Contact telephone: 212-460-3770
Contact email: Not reported
EPA Region: 02
Classification: Small Small Quantity Generator
Description: Handler: generates more than 100 and less than 1000 kg of hazardous waste during any calendar month and accumulates less than 6000 kg of hazardous waste at any time; or generates 100 kg or less of hazardous waste during any calendar month, and accumulates more than 1000 kg of hazardous waste at any time

Handler Activities Summary:
U.S. importer of hazardous waste: No
Mixed waste (haz. and radioactive): Not reported
Recycler of hazardous waste: No
Transporter of hazardous waste: No
Treater, storer or disposer of HW: No
Underground injection activity: No
On-site burner exemption: No
Furnace exemption: No
Used oil fuel burner: No
Used oil processor: No
User oil refiner: No
Used oil fuel marketer to burner: No
Used oil Specification marketer: No
Used oil transfer facility: No
Used oil transporter: No

Violation Status: No violations found

D27
South
< 1/8
0.081 mi.
429 ft.

NYCTA-ATLANTIC AVENUE STATION (L LINE)
ATLANTIC AVENUE AND VAN
BROOKLYN, NY 11201

Site 8 of 12 in cluster D

RCRA-VSQG
NJ MANIFEST
NY MANIFEST

1001202984
NYR000042838

Relative:
Lower

Actual:
67 ft.

RCRA-VSQG:

Date form received by agency:	2007-01-01 00:00:00.0
Facility name:	NYCTA-ATLANTIC AVENUE STATION (L LINE)
Facility address:	ATLANTIC AVENUE AND VAN SINDEREN AVENUE BROOKLYN, NY 11201
EPA ID:	NYR000042838
Mailing address:	JAY STREET, ROOM 819 BROOKLYN, NY 11201
Contact:	JOSEPHINE F BROWN
Contact address:	JAY STREET, ROOM 819 BROOKLYN, NY 11201
Contact country:	US
Contact telephone:	718-243-4581
Contact email:	Not reported
EPA Region:	02
Land type:	Facility is not located on Indian land. Additional information is not known.
Classification:	Conditionally Exempt Small Quantity Generator
Description:	Handler: generates 100 kg or less of hazardous waste per calendar month, and accumulates 1000 kg or less of hazardous waste at any time; or generates 1 kg or less of acutely hazardous waste per calendar month, and accumulates at any time: 1 kg or less of acutely hazardous waste; or 100 kg or less of any residue or contaminated soil, waste or other debris resulting from the cleanup of a spill, into or on any land or water, of acutely hazardous waste; or generates 100 kg or less of any residue or contaminated soil, waste or other debris resulting from the cleanup of a spill, into or on any land or water, of acutely hazardous waste during any calendar month, and accumulates at any time: 1 kg or less of acutely hazardous waste; or 100 kg or less of any residue or contaminated soil, waste or other debris resulting from the cleanup of a spill, into or on any land or water, of acutely hazardous waste

Owner/Operator Summary:

Owner/operator name:	MTA NYCT
Owner/operator address:	10 COLUMBUS CIR 25TH FLOOR NEW YORK, NY 10019
Owner/operator country:	US
Owner/operator telephone:	212-307-5589
Owner/operator email:	Not reported
Owner/operator fax:	Not reported
Owner/operator extension:	Not reported
Legal status:	Municipal
Owner/Operator Type:	Owner
Owner/Op start date:	Not reported
Owner/Op end date:	Not reported

Owner/operator name:	MTA NYCT
Owner/operator address:	10 COLUMBUS CIR 25TH FLOOR NEW YORK, NY 10019
Owner/operator country:	US
Owner/operator telephone:	212-307-5589
Owner/operator email:	Not reported

NYCTA-ATLANTIC AVENUE STATION (L LINE) (Continued) **1001202984**

Owner/operator fax: Not reported
Owner/operator extension: Not reported
Legal status: Municipal
Owner/Operator Type: Operator
Owner/Op start date: Not reported
Owner/Op end date: Not reported

Handler Activities Summary:
U.S. importer of hazardous waste: No
Mixed waste (haz. and radioactive): No
Recycler of hazardous waste: No
Transporter of hazardous waste: No
Treater, storer or disposer of HW: No
Underground injection activity: No
On-site burner exemption: No
Furnace exemption: No
Used oil fuel burner: No
Used oil processor: No
User oil refiner: No
Used oil fuel marketer to burner: No
Used oil Specification marketer: No
Used oil transfer facility: No
Used oil transporter: No

Historical Generators:
Date form received by agency: 2006-01-01 00:00:00.0
Site name: NYCTA-ATLANTIC AVENUE STATION (L LINE)
Classification: Conditionally Exempt Small Quantity Generator

Date form received by agency: 2002-02-20 00:00:00.0
Site name: NYCTA-ATLANTIC AVENUE STATION (L LINE)
Classification: Large Quantity Generator

Date form received by agency: 1999-07-08 00:00:00.0
Site name: MTA NYCT - ATLANTIC AVE STATION
Classification: Not a generator, verified

Date form received by agency: 1997-07-24 00:00:00.0
Site name: MTA NYCT - ATLANTIC AVE STATION
Classification: Small Quantity Generator

Hazardous Waste Summary:

. Waste code: D000
. Waste name: Not Defined

. Waste code: D008
. Waste name: LEAD

Violation Status: No violations found

Evaluation Action Summary:
Evaluation date: 2008-02-20 00:00:00.0
Evaluation: COMPLIANCE EVALUATION INSPECTION ON-SITE
Area of violation: Not reported

NYCTA-ATLANTIC AVENUE STATION (L LINE) (Continued) **1001202984**

Date achieved compliance: Not reported
Evaluation lead agency: State

NJ MANIFEST:

EPA Id:	NYR000042838
Mail Address:	2 BROADWAY, 4TH FL
Mail City/State/Zip:	NEW YORK 10004
Facility Phone:	6462523500
Emergency Phone:	Not reported
Contact:	LOU DEFORTE
Comments:	Not reported
SIC Code:	Not reported
County:	00
Municipal:	00
Previous EPA Id:	Not reported
Gen Flag:	X
Trans Flag:	Not reported
TSDF Flag:	Not reported
Name Change:	Not reported
Date Change:	Not reported

Manifest:

Manifest Number:	008273839FLE
EPA ID:	NYR000042838
Date Shipped:	12/23/2015
TSDF EPA ID:	NJD991291105
Transporter EPA ID:	NJR986628162
Transporter 2 EPA ID:	Not reported
Transporter 3 EPA ID:	Not reported
Transporter 4 EPA ID:	Not reported
Transporter 5 EPA ID:	Not reported
Transporter 6 EPA ID:	Not reported
Transporter 7 EPA ID:	Not reported
Transporter 8 EPA ID:	Not reported
Transporter 9 EPA ID:	Not reported
Transporter 10 EPA ID:	Not reported
Date Trans1 Transported Waste:	Not reported
Date Trans2 Transported Waste:	Not reported
Date Trans3 Transported Waste:	Not reported
Date Trans4 Transported Waste:	Not reported
Date Trans5 Transported Waste:	Not reported
Date Trans6 Transported Waste:	Not reported
Date Trans7 Transported Waste:	Not reported
Date Trans8 Transported Waste:	Not reported
Date Trans9 Transported Waste:	Not reported
Date Trans10 Transported Waste:	Not reported
Date TSDF Received Waste:	Not reported
TSDF EPA Facility Name:	Not reported
QTY Units:	Not reported
Transporter SEQ ID:	Not reported
Transporter-1 Date:	Not reported
Waste SEQ ID:	Not reported
Waste Type Code 2:	Not reported
Waste Type Code 3:	Not reported
Waste Type Code 4:	Not reported
Waste Type Code 5:	Not reported
Waste Type Code 6:	Not reported
Date Accepted:	Not reported

NYCTA-ATLANTIC AVENUE STATION (L LINE) (Continued) **1001202984**

Manifest Discrepancy Type:	Not reported
Data Entry Number:	Not reported
Was Load Rejected:	NEW YORK 10004
Reason Load Was Rejected:	Not reported
Manifest Number:	NJA5006850
EPA ID:	NYR000042838
Date Shipped:	02/18/2004
TSDF EPA ID:	NJD991291105
Transporter EPA ID:	NYD046765574
Transporter 2 EPA ID:	Not reported
Transporter 3 EPA ID:	Not reported
Transporter 4 EPA ID:	Not reported
Transporter 5 EPA ID:	Not reported
Transporter 6 EPA ID:	Not reported
Transporter 7 EPA ID:	Not reported
Transporter 8 EPA ID:	Not reported
Transporter 9 EPA ID:	Not reported
Transporter 10 EPA ID:	Not reported
Date Trans1 Transported Waste:	02/18/2004
Date Trans2 Transported Waste:	Not reported
Date Trans3 Transported Waste:	Not reported
Date Trans4 Transported Waste:	Not reported
Date Trans5 Transported Waste:	Not reported
Date Trans6 Transported Waste:	Not reported
Date Trans7 Transported Waste:	Not reported
Date Trans8 Transported Waste:	Not reported
Date Trans9 Transported Waste:	Not reported
Date Trans10 Transported Waste:	Not reported
Date TSDF Received Waste:	02/19/2004
TSDF EPA Facility Name:	Not reported
QTY Units:	Not reported
Transporter SEQ ID:	Not reported
Transporter-1 Date:	Not reported
Waste SEQ ID:	Not reported
Waste Type Code 2:	Not reported
Waste Type Code 3:	Not reported
Waste Type Code 4:	Not reported
Waste Type Code 5:	Not reported
Waste Type Code 6:	Not reported
Date Accepted:	Not reported
Manifest Discrepancy Type:	Not reported
Data Entry Number:	03180425
Was Load Rejected:	NEW YORK 10004
Reason Load Was Rejected:	Not reported
Manifest Number:	009140443FLE
EPA ID:	NYR000042838
Date Shipped:	2/26/2016
TSDF EPA ID:	NJD991291105
Transporter EPA ID:	NJR986628162
Transporter 2 EPA ID:	Not reported
Transporter 3 EPA ID:	Not reported
Transporter 4 EPA ID:	Not reported
Transporter 5 EPA ID:	Not reported
Transporter 6 EPA ID:	Not reported
Transporter 7 EPA ID:	Not reported

NYCTA-ATLANTIC AVENUE STATION (L LINE) (Continued) **1001202984**

Transporter 8 EPA ID:	Not reported
Transporter 9 EPA ID:	Not reported
Transporter 10 EPA ID:	Not reported
Date Trans1 Transported Waste:	Not reported
Date Trans2 Transported Waste:	Not reported
Date Trans3 Transported Waste:	Not reported
Date Trans4 Transported Waste:	Not reported
Date Trans5 Transported Waste:	Not reported
Date Trans6 Transported Waste:	Not reported
Date Trans7 Transported Waste:	Not reported
Date Trans8 Transported Waste:	Not reported
Date Trans9 Transported Waste:	Not reported
Date Trans10 Transported Waste:	Not reported
Date TSDF Received Waste:	Not reported
TSDF EPA Facility Name:	Not reported
QTY Units:	Not reported
Transporter SEQ ID:	Not reported
Transporter-1 Date:	Not reported
Waste SEQ ID:	Not reported
Waste Type Code 2:	Not reported
Waste Type Code 3:	Not reported
Waste Type Code 4:	Not reported
Waste Type Code 5:	Not reported
Waste Type Code 6:	Not reported
Date Accepted:	Not reported
Manifest Discrepancy Type:	Not reported
Data Entry Number:	Not reported
Was Load Rejected:	NEW YORK 10004
Reason Load Was Rejected:	Not reported

Manifest Number:	NJA5104708
EPA ID:	NYR000042838
Date Shipped:	05/12/2004
TSDF EPA ID:	NJD991291105
Transporter EPA ID:	NYD046765574
Transporter 2 EPA ID:	Not reported
Transporter 3 EPA ID:	Not reported
Transporter 4 EPA ID:	Not reported
Transporter 5 EPA ID:	Not reported
Transporter 6 EPA ID:	Not reported
Transporter 7 EPA ID:	Not reported
Transporter 8 EPA ID:	Not reported
Transporter 9 EPA ID:	Not reported
Transporter 10 EPA ID:	Not reported
Date Trans1 Transported Waste:	05/12/2004
Date Trans2 Transported Waste:	Not reported
Date Trans3 Transported Waste:	Not reported
Date Trans4 Transported Waste:	Not reported
Date Trans5 Transported Waste:	Not reported
Date Trans6 Transported Waste:	Not reported
Date Trans7 Transported Waste:	Not reported
Date Trans8 Transported Waste:	Not reported
Date Trans9 Transported Waste:	Not reported
Date Trans10 Transported Waste:	Not reported
Date TSDF Received Waste:	05/12/2004
TSDF EPA Facility Name:	Not reported
QTY Units:	Not reported

NYCTA-ATLANTIC AVENUE STATION (L LINE) (Continued) **1001202984**

Transporter SEQ ID:	Not reported
Transporter-1 Date:	Not reported
Waste SEQ ID:	Not reported
Waste Type Code 2:	Not reported
Waste Type Code 3:	Not reported
Waste Type Code 4:	Not reported
Waste Type Code 5:	Not reported
Waste Type Code 6:	Not reported
Date Accepted:	Not reported
Manifest Discrepancy Type:	Not reported
Data Entry Number:	05270421
Was Load Rejected:	NEW YORK 10004
Reason Load Was Rejected:	Not reported

Manifest Number:	NJA5025344
EPA ID:	NYR000042838
Date Shipped:	08/23/2004
TSDF EPA ID:	NJD991291105
Transporter EPA ID:	NYD046765574
Transporter 2 EPA ID:	Not reported
Transporter 3 EPA ID:	Not reported
Transporter 4 EPA ID:	Not reported
Transporter 5 EPA ID:	Not reported
Transporter 6 EPA ID:	Not reported
Transporter 7 EPA ID:	Not reported
Transporter 8 EPA ID:	Not reported
Transporter 9 EPA ID:	Not reported
Transporter 10 EPA ID:	Not reported
Date Trans1 Transported Waste:	08/23/2004
Date Trans2 Transported Waste:	Not reported
Date Trans3 Transported Waste:	Not reported
Date Trans4 Transported Waste:	Not reported
Date Trans5 Transported Waste:	Not reported
Date Trans6 Transported Waste:	Not reported
Date Trans7 Transported Waste:	Not reported
Date Trans8 Transported Waste:	Not reported
Date Trans9 Transported Waste:	Not reported
Date Trans10 Transported Waste:	Not reported
Date TSDF Received Waste:	08/23/2004
TSDF EPA Facility Name:	Not reported
QTY Units:	Not reported
Transporter SEQ ID:	Not reported
Transporter-1 Date:	Not reported
Waste SEQ ID:	Not reported
Waste Type Code 2:	Not reported
Waste Type Code 3:	Not reported
Waste Type Code 4:	Not reported
Waste Type Code 5:	Not reported
Waste Type Code 6:	Not reported
Date Accepted:	Not reported
Manifest Discrepancy Type:	Not reported
Data Entry Number:	09210421
Was Load Rejected:	NEW YORK 10004
Reason Load Was Rejected:	Not reported

NYCTA-ATLANTIC AVENUE STATION (L LINE) (Continued) **1001202984**

NY MANIFEST:

Name:	NYCTA-OFFICE OF SYSTEM SAFETY
Address:	ATLANTIC & VAN SINDEREN AVE
City,State,Zip:	BROOKLYN, NY 11207
Country:	USA
EPA ID:	NYR000042838
Facility Status:	Not reported
Location Address 1:	ATLANTIC AVE STATION
Code:	BP
Location Address 2:	Not reported
Total Tanks:	Not reported
Location City:	BROOKLYN
Location State:	NY
Location Zip:	11201
Location Zip 4:	Not reported

NY MANIFEST:

EPAID:	NYR000042838
Mailing Name:	NYCTA-OFFICE OF SYSTEM SAFETY
Mailing Contact:	N/S
Mailing Address 1:	370 JAY ST-RM 819
Mailing Address 2:	Not reported
Mailing City:	BROOKLYN
Mailing State:	NY
Mailing Zip:	11201
Mailing Zip 4:	Not reported
Mailing Country:	USA
Mailing Phone:	7182434581

NY MANIFEST:

Document ID:	Not reported
Manifest Status:	Not reported
seq:	Not reported
Year:	2016
Trans1 State ID:	NJR986628162
Trans2 State ID:	Not reported
Generator Ship Date:	10/05/2016
Trans1 Recv Date:	10/05/2016
Trans2 Recv Date:	Not reported
TSD Site Recv Date:	10/05/2016
Part A Recv Date:	Not reported
Part B Recv Date:	Not reported
Generator EPA ID:	NYR000042838
Trans1 EPA ID:	Not reported
Trans2 EPA ID:	Not reported
TSDF ID 1:	NJD991291105
TSDF ID 2:	Not reported
Manifest Tracking Number:	009401548FLE
Import Indicator:	N
Export Indicator:	N
Discr Quantity Indicator:	N
Discr Type Indicator:	N
Discr Residue Indicator:	N
Discr Partial Reject Indicator:	N
Discr Full Reject Indicator:	N
Manifest Ref Number:	Not reported
Alt Facility RCRA ID:	Not reported

NYCTA-ATLANTIC AVENUE STATION (L LINE) (Continued) **1001202984**

Alt Facility Sign Date:	Not reported
MGMT Method Type Code:	H110
Waste Code:	Not reported
Waste Code:	Not reported
Waste Code:	Not reported
Waste Code:	Not reported
Waste Code:	Not reported
Waste Code:	Not reported
Quantity:	300
Units:	P - Pounds
Number of Containers:	1
Container Type:	DM - Metal drums, barrels
Handling Method:	T Chemical, physical, or biological treatment.
Specific Gravity:	1
Waste Code:	D008
Waste Code 1_2:	Not reported
Waste Code 1_3:	Not reported
Waste Code 1_4:	Not reported
Waste Code 1_5:	Not reported
Waste Code 1_6:	Not reported

E28 **CON EDISON** **RCRA NonGen / NLR** **1018277920**
SSE **90 WILLIAMS ST** **FINDS** **NYP004726642**
< 1/8 **BROOKLYN, NY 11207** **ECHO**
0.083 mi.
437 ft. **Site 3 of 5 in cluster E**

Relative:
Lower

Actual:
64 ft.

RCRA NonGen / NLR:

Date form received by agency:	2015-02-05 00:00:00.0
Facility name:	CON EDISON
Facility address:	90 WILLIAMS ST BROOKLYN, NY 11207
EPA ID:	NYP004726642
Mailing address:	IRVING PL, 15TH FL NE NEW YORK, NY 10003
Contact:	THOMAS TEELING
Contact address:	Not reported Not reported
Contact country:	Not reported
Contact telephone:	212-460-3770
Contact email:	Not reported
EPA Region:	02
Classification:	Non-Generator
Description:	Handler: Non-Generators do not presently generate hazardous waste

Handler Activities Summary:

U.S. importer of hazardous waste:	No
Mixed waste (haz. and radioactive):	No
Recycler of hazardous waste:	No
Transporter of hazardous waste:	No
Treater, storer or disposer of HW:	No
Underground injection activity:	No
On-site burner exemption:	No
Furnace exemption:	No
Used oil fuel burner:	No
Used oil processor:	No

CON EDISON (Continued) **1018277920**

User oil refiner: No
Used oil fuel marketer to burner: No
Used oil Specification marketer: No
Used oil transfer facility: No
Used oil transporter: No

Historical Generators:
Date form received by agency: 2015-02-05 00:00:00.0
Site name: CON EDISON
Classification: Small Quantity Generator

Violation Status: No violations found

FINDS:
Registry ID: 110067696265

Click Here:

Environmental Interest/Information System:
RCRAInfo is a national information system that supports the Resource Conservation and Recovery Act (RCRA) program through the tracking of events and activities related to facilities that generate, transport, and treat, store, or dispose of hazardous waste. RCRAInfo allows RCRA program staff to track the notification, permit, compliance, and corrective action activities required under RCRA.

Click this hyperlink while viewing on your computer to access additional FINDS: detail in the EDR Site Report.

ECHO:
Envid: 1018277920
Registry ID: 110067696265
DFR URL: http://echo.epa.gov/detailed-facility-report?fid=110067696265
Name: CON EDISON
Address: 90 WILLIAMS ST
City,State,Zip: BROOKLYN, NY 11207

F29 **RUSBRO TRANSMISSION INC** **EDR Hist Auto** **1020261970**
East **2501 FULTON ST** **N/A**
< 1/8 **BROOKLYN, NY 11233**
0.086 mi.
454 ft. **Site 1 of 9 in cluster F**

Relative: EDR Hist Auto
Higher

Actual:
75 ft.

Year:	Name:	Type:
1969	RUSBRO TRANSMISSION INC	Automotive Repair Shops, NEC
1969	RUSBRO TRANSMISSION INC	Automotive Repair Shops, NEC
1970	RUSBRO TRANSMISSION INC	Automotive Repair Shops, NEC
1971	RUSBRO TRANSMISSION INC	Automotive Repair Shops, NEC
1972	RUSBRO TRANSMISSION INC	Automotive Repair Shops, NEC
1973	RUSBRO TRANSMISSION INC	Automotive Repair Shops, NEC
1974	RUSBRO TRANSMISSION INC	Automotive Repair Shops, NEC
1975	RUSBRO TRANSMISSION INC	Automotive Repair Shops, NEC
1975	RUSBRO TRANSMISSION INC	Automotive Repair Shops, NEC
1976	RUSBRO TRANSMISSION INC	Automotive Repair Shops, NEC
1977	RUSBRO TRANSMISSION INC	Automotive Repair Shops, NEC
1978	RUSBRO TRANSMISSION INC	Automotive Repair Shops, NEC
1979	RUSBRO TRANSMISSION INC	Automotive Repair Shops, NEC

RUSBRO TRANSMISSION INC (Continued) **1020261970**

1980	RUSBRO TRANSMISSION INC	Automotive Repair Shops, NEC
1982	RUSBRO TRANSMISSION INC	Automotive Repair Shops, NEC
1983	RUSBRO TRANSMISSION INC	Automotive Repair Shops, NEC
1985	RUSBRO TRANSMISSION INC	Automotive Repair Shops, NEC
1986	RUSBRO TRANSMISSION INC	Automotive Repair Shops, NEC
1987	RUSBRO TRANSMISSION INC	Automotive Repair Shops, NEC
1988	RUSBRO TRANSMISSION INC	Automotive Repair Shops, NEC
1989	RUSBRO TRANSMISSION INC	Automotive Transmission Repair Shops

---

F30 **NYC TRANSIT EAST NY TRUCK SHOP** **NY Spills** **S118460217**
ENE **1997 BROADWAY** **N/A**
< 1/8 **BROOKLYN, NY**
0.088 mi.
464 ft. **Site 2 of 9 in cluster F**

Relative:
Higher

Actual:
77 ft.

SPILLS:

Name:	NYC TRANSIT EAST NY TRUCK SHOP
Address:	1997 BROADWAY
City,State,Zip:	BROOKLYN, NY
Spill Number/Closed Date:	1509110 / 2015-12-07
Facility ID:	1509110
Facility Type:	ER
DER Facility ID:	472033
Site ID:	517716
DEC Region:	2
Spill Cause:	Equipment Failure
Spill Class:	C3
SWIS:	2401
Spill Date:	2015-12-07
Investigator:	RMOMAR
Referred To:	Not reported
Reported to Dept:	2015-12-07
CID:	Not reported
Water Affected:	Not reported
Spill Source:	Commercial Vehicle
Spill Notifier:	Other
Cleanup Ceased:	Not reported
Cleanup Meets Std:	False
Last Inspection:	Not reported
Recommended Penalty:	False
UST Trust:	False
Remediation Phase:	0
Date Entered In Computer:	2015-12-07
Spill Record Last Update:	2015-12-07
Spiller Name:	Not reported
Spiller Company:	NYC TRANSIT
Spiller Address:	Not reported
Spiller Company:	999
Contact Name:	ISABEL POTTER
DEC Memo:	"12/7/2015: Rashad Duty Desk Called Isabel from NYC Transit, she said vendors truck broke down and about 25 gallons of hydraulic fluid spilled, they initially cleaned about 10 gallons of the spill with sand and other adsorbents. Isabel said the oil did not impact any drains and sewers and they will be cleaning up the rest of the oil shortly. Spill will be closed. "
Remarks:	"LOSS TO ROADWAY, C/U IN PROGRESS- 10 GALLONS RECOVERED, CONTAINED"

All Materials:

NYC TRANSIT EAST NY TRUCK SHOP (Continued) **S118460217**

Site ID:	517716
Operable Unit ID:	1266784
Operable Unit:	01
Material ID:	2270741
Material Code:	0010
Material Name:	hydraulic oil
Case No.:	Not reported
Material FA:	Petroleum
Quantity:	25.00
Units:	G
Recovered:	Not reported
Oxygenate:	Not reported

F31 **CON EDISON** **RCRA NonGen / NLR** **1018280008**
ENE **1997 BROADWAY** **FINDS** **NYP004748661**
< 1/8 **BROOKLYN, NY 11207** **ECHO**
0.088 mi.
464 ft. **Site 3 of 9 in cluster F**

Relative: **Higher**
Actual: **77 ft.**

RCRA NonGen / NLR:

Date form received by agency:	2015-03-11 00:00:00.0
Facility name:	CON EDISON
Facility address:	1997 BROADWAY BROOKLYN, NY 11207
EPA ID:	NYP004748661
Mailing address:	IRVING PL, 15TH FL NE NEW YORK, NY 10003
Contact:	THOMAS TEELING
Contact address:	Not reported Not reported
Contact country:	Not reported
Contact telephone:	212-460-3770
Contact email:	Not reported
EPA Region:	02
Classification:	Non-Generator
Description:	Handler: Non-Generators do not presently generate hazardous waste

Handler Activities Summary:

U.S. importer of hazardous waste:	No
Mixed waste (haz. and radioactive):	No
Recycler of hazardous waste:	No
Transporter of hazardous waste:	No
Treater, storer or disposer of HW:	No
Underground injection activity:	No
On-site burner exemption:	No
Furnace exemption:	No
Used oil fuel burner:	No
Used oil processor:	No
User oil refiner:	No
Used oil fuel marketer to burner:	No
Used oil Specification marketer:	No
Used oil transfer facility:	No
Used oil transporter:	No

Historical Generators:

Date form received by agency:	2015-03-11 00:00:00.0

CON EDISON (Continued) **1018280008**

Site name: CON EDISON
Classification: Small Quantity Generator

Violation Status: No violations found

FINDS:
Registry ID: 110067699949

Click Here:

Environmental Interest/Information System:
RCRAInfo is a national information system that supports the Resource Conservation and Recovery Act (RCRA) program through the tracking of events and activities related to facilities that generate, transport, and treat, store, or dispose of hazardous waste. RCRAInfo allows RCRA program staff to track the notification, permit, compliance, and corrective action activities required under RCRA.

Click this hyperlink while viewing on your computer to access additional FINDS: detail in the EDR Site Report.

ECHO:
Envid: 1018280008
Registry ID: 110067699949
DFR URL: http://echo.epa.gov/detailed-facility-report?fid=110067699949
Name: CON EDISON
Address: 1997 BROADWAY
City,State,Zip: BROOKLYN, NY 11207

F32 **EAST NY TRUCK SHOP** **NY Spills** **S118951726**
ENE **1997 BROADWAY** **N/A**
< 1/8 **BROOKLYN, NY**
0.088 mi.
464 ft. **Site 4 of 9 in cluster F**

Relative: **Higher**
Actual: **77 ft.**

SPILLS:
Name: EAST NY TRUCK SHOP
Address: 1997 BROADWAY
City,State,Zip: BROOKLYN, NY
Spill Number/Closed Date: 1606041 / 2016-09-16
Facility ID: 1606041
Facility Type: ER
DER Facility ID: 472033
Site ID: 532632
DEC Region: 2
Spill Cause: Human Error
Spill Class: C4
SWIS: 2401
Spill Date: 2016-09-15
Investigator: JKKANN
Referred To: Not reported
Reported to Dept: 2016-09-16
CID: Not reported
Water Affected: Not reported
Spill Source: Commercial Vehicle
Spill Notifier: Other
Cleanup Ceased: Not reported
Cleanup Meets Std: False
Last Inspection: Not reported

EAST NY TRUCK SHOP (Continued) **S118951726**

Recommended Penalty:	False
UST Trust:	False
Remediation Phase:	0
Date Entered In Computer:	2016-09-16
Spill Record Last Update:	2016-09-16
Spiller Name:	Not reported
Spiller Company:	NYC TRANSIT
Spiller Address:	Not reported
Spiller Company:	999
Contact Name:	KERMONI
DEC Memo:	"9/16/16: J.Kann - contacted Ire Adelei. He confirmed that spill was 5 gallons to the containment area. Pavement only affected. No drains or sewers. Cleanup done with speedi dry and mats. Tank is being wiped down now. Spill closed."
Remarks:	"Caller advised aprx 5 gal of oil was overfilled from storage tank #2. Clean up is in progress."

All Materials:

Site ID:	532632
Operable Unit ID:	1281379
Operable Unit:	01
Material ID:	2286650
Material Code:	0022
Material Name:	waste oil/used oil
Case No.:	Not reported
Material FA:	Petroleum
Quantity:	5.00
Units:	G
Recovered:	Not reported
Oxygenate:	Not reported

D33 **SPILL NUMBER 0007769** **NY Spills** **S104790176**
SW **HAVEL PLACE & ATLANTIC AV** **N/A**
< 1/8 **BROOKLYN, NY**
0.091 mi.
479 ft. **Site 9 of 12 in cluster D**

Relative: **Lower**
Actual: **69 ft.**

SPILLS:

Name:	SPILL NUMBER 0007769
Address:	HAVEL PLACE & ATLANTIC AV
City,State,Zip:	BROOKLYN, NY
Spill Number/Closed Date:	0007769 / 2004-02-17
Facility ID:	0007769
Facility Type:	ER
DER Facility ID:	124739
Site ID:	146481
DEC Region:	2
Spill Cause:	Traffic Accident
Spill Class:	C3
SWIS:	2401
Spill Date:	2000-09-29
Investigator:	SIGONA
Referred To:	Not reported
Reported to Dept:	2000-10-02
CID:	396
Water Affected:	Not reported
Spill Source:	Institutional, Educational, Gov., Other

SPILL NUMBER 0007769 (Continued) **S104790176**

Spill Notifier:	Responsible Party
Cleanup Ceased:	Not reported
Cleanup Meets Std:	False
Last Inspection:	Not reported
Recommended Penalty:	False
UST Trust:	False
Remediation Phase:	0
Date Entered In Computer:	2000-10-02
Spill Record Last Update:	2004-02-17
Spiller Name:	Not reported
Spiller Company:	SAME
Spiller Address:	Not reported
Spiller Company:	999
Contact Name:	ALDO VASAPOLLI
DEC Memo:	""
Remarks:	"barrels of hyd oil were hit by a truck..speedy dry was put down...some did get into dry wells."

All Materials:

Site ID:	146481
Operable Unit ID:	830272
Operable Unit:	01
Material ID:	545295
Material Code:	0010
Material Name:	hydraulic oil
Case No.:	Not reported
Material FA:	Petroleum
Quantity:	.00
Units:	G
Recovered:	.00
Oxygenate:	Not reported

D34 **CON EDISON** **RCRA NonGen / NLR** **1014397162**
SW **ATLANTIC AVE & HAVENS PL** **NY MANIFEST** **NYP004194809**
< 1/8 **BROOKLYN, NY 11233** **NJ MANIFEST**
0.095 mi.
503 ft. **Site 10 of 12 in cluster D**

Relative: **Lower**

Actual: **69 ft.**

RCRA NonGen / NLR:

Date form received by agency:	2016-06-01 00:00:00.0
Facility name:	CON EDISON
Facility address:	ATLANTIC AVE & HAVENS PL BROOKLYN, NY 11233
EPA ID:	NYP004194809
Mailing address:	4 IRVING PL, RM 828 NEW YORK, NY 10003
Contact:	CAROLINE ISKANDER
Contact address:	Not reported Not reported
Contact country:	US
Contact telephone:	718-666-4714
Contact email:	Not reported
EPA Region:	02
Classification:	Non-Generator
Description:	Handler: Non-Generators do not presently generate hazardous waste

CON EDISON (Continued) **1014397162**

Handler Activities Summary:
- U.S. importer of hazardous waste: No
- Mixed waste (haz. and radioactive): No
- Recycler of hazardous waste: No
- Transporter of hazardous waste: No
- Treater, storer or disposer of HW: No
- Underground injection activity: No
- On-site burner exemption: No
- Furnace exemption: No
- Used oil fuel burner: No
- Used oil processor: No
- User oil refiner: No
- Used oil fuel marketer to burner: No
- Used oil Specification marketer: No
- Used oil transfer facility: No
- Used oil transporter: No

Historical Generators:
- Date form received by agency: 2009-09-18 00:00:00.0
- Site name: CON EDISON
- Classification: Conditionally Exempt Small Quantity Generator

- Violation Status: No violations found

NY MANIFEST:
- Name: CONSOLIDATED EDISON
- Address: ATLANTIC AVE & HAVENS PL
- City,State,Zip: BROOKLYN, NY 11233
- Country: USA
- EPA ID: NYP004194809
- Facility Status: Not reported
- Location Address 1: ATLANTIC AVE & HAVENS PL - MH 5074
- Code: BP
- Location Address 2: Not reported
- Total Tanks: Not reported
- Location City: BROOKLYN
- Location State: NY
- Location Zip: 11201
- Location Zip 4: Not reported

NY MANIFEST:
- EPAID: NYP004194809
- Mailing Name: CONSOLIDATED EDISON
- Mailing Contact: FRANKLYN MURRAY
- Mailing Address 1: 4 IRVING PLACE RM 828
- Mailing Address 2: Not reported
- Mailing City: NEW YORK
- Mailing State: NY
- Mailing Zip: 10003
- Mailing Zip 4: Not reported
- Mailing Country: USA
- Mailing Phone: 2124602808

NY MANIFEST:
- Document ID: Not reported
- Manifest Status: Not reported
- seq: Not reported

CON EDISON (Continued) **1014397162**

Year:	2009
Trans1 State ID:	NJD003812047
Trans2 State ID:	Not reported
Generator Ship Date:	09/21/2009
Trans1 Recv Date:	09/21/2009
Trans2 Recv Date:	Not reported
TSD Site Recv Date:	09/21/2009
Part A Recv Date:	Not reported
Part B Recv Date:	Not reported
Generator EPA ID:	NYP004194809
Trans1 EPA ID:	Not reported
Trans2 EPA ID:	Not reported
TSDF ID 1:	NJD991291105
TSDF ID 2:	Not reported
Manifest Tracking Number:	000894418GBF
Import Indicator:	N
Export Indicator:	N
Discr Quantity Indicator:	N
Discr Type Indicator:	N
Discr Residue Indicator:	N
Discr Partial Reject Indicator:	N
Discr Full Reject Indicator:	N
Manifest Ref Number:	Not reported
Alt Facility RCRA ID:	Not reported
Alt Facility Sign Date:	Not reported
MGMT Method Type Code:	H141
Waste Code:	Not reported
Waste Code:	Not reported
Waste Code:	Not reported
Waste Code:	Not reported
Waste Code:	Not reported
Waste Code:	Not reported
Quantity:	200.0
Units:	G - Gallons (liquids only)* (8.3 pounds)
Number of Containers:	1.0
Container Type:	TT - Cargo tank, tank trucks
Handling Method:	T Chemical, physical, or biological treatment.
Specific Gravity:	1.0
Waste Code:	D008
Waste Code 1_2:	Not reported
Waste Code 1_3:	Not reported
Waste Code 1_4:	Not reported
Waste Code 1_5:	Not reported
Waste Code 1_6:	Not reported

NJ MANIFEST:

EPA Id:	NYP004194809
Mail Address:	4 IRVING PL, RM 828
Mail City/State/Zip:	NEW YORK, NY 10003
Facility Phone:	Not reported
Emergency Phone:	Not reported
Contact:	CAROLINE ISKANDER
Comments:	Not reported
SIC Code:	Not reported
County:	NY047
Municipal:	Not reported

CON EDISON (Continued) **1014397162**

Previous EPA Id:	Not reported
Gen Flag:	Not reported
Trans Flag:	Not reported
TSDF Flag:	Not reported
Name Change:	Not reported
Date Change:	Not reported

Manifest:

Manifest Number:	000894418GBF
EPA ID:	NYP004194809
Date Shipped:	09/21/2009
TSDF EPA ID:	NJD991291105
Transporter EPA ID:	NJD003812047
Transporter 2 EPA ID:	Not reported
Transporter 3 EPA ID:	Not reported
Transporter 4 EPA ID:	Not reported
Transporter 5 EPA ID:	Not reported
Transporter 6 EPA ID:	Not reported
Transporter 7 EPA ID:	Not reported
Transporter 8 EPA ID:	Not reported
Transporter 9 EPA ID:	Not reported
Transporter 10 EPA ID:	Not reported
Date Trans1 Transported Waste:	09/21/2009
Date Trans2 Transported Waste:	Not reported
Date Trans3 Transported Waste:	Not reported
Date Trans4 Transported Waste:	Not reported
Date Trans5 Transported Waste:	Not reported
Date Trans6 Transported Waste:	Not reported
Date Trans7 Transported Waste:	Not reported
Date Trans8 Transported Waste:	Not reported
Date Trans9 Transported Waste:	Not reported
Date Trans10 Transported Waste:	Not reported
Date TSDF Received Waste:	09/21/2009
TSDF EPA Facility Name:	Not reported
QTY Units:	Not reported
Transporter SEQ ID:	Not reported
Transporter-1 Date:	Not reported
Waste SEQ ID:	Not reported
Waste Type Code 2:	Not reported
Waste Type Code 3:	Not reported
Waste Type Code 4:	Not reported
Waste Type Code 5:	Not reported
Waste Type Code 6:	Not reported
Date Accepted:	Not reported
Manifest Discrepancy Type:	Not reported
Data Entry Number:	Not reported
Was Load Rejected:	NEW YORK, NY 10003
Reason Load Was Rejected:	Not reported

Waste:

Manifest Year:	Not reported
Waste Code:	D008
Hand Code:	H141
Quantity:	200 G

D35 **NYC TRANSIT PARKING LOT** **NY Spills** **S111063983**
SW **HAVENS PLACE AND ATLANTIC AVE** **N/A**
< 1/8 **BROOKLYN, NY**
0.095 mi.
503 ft. **Site 11 of 12 in cluster D**

Relative:
Lower

Actual:
69 ft.

SPILLS:

Name:	NYC TRANSIT PARKING LOT
Address:	HAVENS PLACE AND ATLANTIC AVE
City,State,Zip:	BROOKLYN, NY
Spill Number/Closed Date:	1102080 / 2011-05-27
Facility ID:	1102080
Facility Type:	ER
DER Facility ID:	404159
Site ID:	449570
DEC Region:	2
Spill Cause:	Equipment Failure
Spill Class:	C4
SWIS:	2401
Spill Date:	2011-05-25
Investigator:	smsanges
Referred To:	Not reported
Reported to Dept:	2011-05-25
CID:	Not reported
Water Affected:	Not reported
Spill Source:	Commercial Vehicle
Spill Notifier:	Responsible Party
Cleanup Ceased:	Not reported
Cleanup Meets Std:	False
Last Inspection:	Not reported
Recommended Penalty:	False
UST Trust:	False
Remediation Phase:	0
Date Entered In Computer:	2011-05-25
Spill Record Last Update:	2011-05-27
Spiller Name:	JENNIFER WOUTINEN
Spiller Company:	NYC TRANSIT
Spiller Address:	HAVENS PLACE AND ATLANTIC AVE
Spiller Company:	999
Contact Name:	JENNIFER WOUTINEN
DEC Memo:	"Hydrualic line on a vehicle failed. Spilled to cement. cleanup complete"
Remarks:	"line broke, loss to pavement, clean up in progress, no resources"

All Materials:

Site ID:	449570
Operable Unit ID:	1199779
Operable Unit:	01
Material ID:	2196180
Material Code:	0010
Material Name:	hydraulic oil
Case No.:	Not reported
Material FA:	Petroleum
Quantity:	30.00
Units:	G
Recovered:	Not reported
Oxygenate:	Not reported

G36 **PARKING LOT -NYCT** **NY Spills** **S103571449**
North **VANSINDEREN AV/BROADWAY** **N/A**
< 1/8 **BROOKLYN, NY**
0.097 mi.
511 ft. **Site 1 of 6 in cluster G**

Relative: **Higher**
Actual: **85 ft.**

SPILLS:

Name:	PARKING LOT -NYCT
Address:	VANSINDEREN AV/BROADWAY
City,State,Zip:	BROOKLYN, NY
Spill Number/Closed Date:	9710480 / 2005-07-14
Facility ID:	9710480
Facility Type:	ER
DER Facility ID:	58955
Site ID:	60375
DEC Region:	2
Spill Cause:	Other
Spill Class:	C3
SWIS:	2401
Spill Date:	1996-10-06
Investigator:	MCTIBBE
Referred To:	Not reported
Reported to Dept:	1997-12-12
CID:	205
Water Affected:	Not reported
Spill Source:	Passenger Vehicle
Spill Notifier:	Responsible Party
Cleanup Ceased:	Not reported
Cleanup Meets Std:	False
Last Inspection:	Not reported
Recommended Penalty:	False
UST Trust:	False
Remediation Phase:	0
Date Entered In Computer:	1997-12-12
Spill Record Last Update:	2005-07-14
Spiller Name:	Not reported
Spiller Company:	UNKNOWN
Spiller Address:	Not reported
Spiller Company:	999
Contact Name:	J PATEL
DEC Memo:	"Prior to Sept, 2004 data translation this spill Lead_DEC Field was TIBBE 5/12/04 - AUSTIN - TRANSFERRED FROM HALE TO TIBBE - END 10/07/04: As per NYCT's e-mail dated 10/05/04, 500-600 cubic yards of petroleum contaminated soil was removed and transported to an asphalt plant but there is no further information. 07-14-05: The best information that NYCT can ascertain is that this parking lot was being cleaned up to be surfaced with concrete. Years of cars parking there and dripping auto fluids cause quite of bit of surface staining. This soil was removed as park of the overall project and a spill number was needed to ship the material to the asphalt plant. Records do not indicate any PBS or CBS for this lot."
Remarks:	"caller stated that site testing on parking lot shows contamination of motor vehicle leaks over a period of time."

All Materials:

Site ID:	60375
Operable Unit ID:	1053493
Operable Unit:	01
Material ID:	328779
Material Code:	0022

PARKING LOT -NYCT (Continued) **S103571449**

Material Name:	waste oil/used oil
Case No.:	Not reported
Material FA:	Petroleum
Quantity:	.00
Units:	G
Recovered:	.00
Oxygenate:	Not reported

Site ID:	60375
Operable Unit ID:	1053493
Operable Unit:	01
Material ID:	328777
Material Code:	0009
Material Name:	gasoline
Case No.:	Not reported
Material FA:	Petroleum
Quantity:	.00
Units:	G
Recovered:	.00
Oxygenate:	Not reported

Site ID:	60375
Operable Unit ID:	1053493
Operable Unit:	01
Material ID:	328776
Material Code:	0008
Material Name:	diesel
Case No.:	Not reported
Material FA:	Petroleum
Quantity:	.00
Units:	G
Recovered:	.00
Oxygenate:	Not reported

Site ID:	60375
Operable Unit ID:	1053493
Operable Unit:	01
Material ID:	328778
Material Code:	0021
Material Name:	transmission fluid
Case No.:	Not reported
Material FA:	Petroleum
Quantity:	.00
Units:	G
Recovered:	.00
Oxygenate:	Not reported

F37 **CON EDISON** **NY MANIFEST** **S121968412**
East **2020 BROADWAY** **N/A**
< 1/8 **BROOKLYN, NY 11207**
0.098 mi.
516 ft. **Site 5 of 9 in cluster F**

Relative: **Higher**
Actual: **76 ft.**

NY MANIFEST:

Name:	CON EDISON
Address:	2020 BROADWAY
City,State,Zip:	BROOKLYN, NY 11207
Country:	USA
EPA ID:	NYP005115332
Facility Status:	Not reported
Location Address 1:	2020 BROADWAY
Code:	BP
Location Address 2:	Not reported
Total Tanks:	Not reported
Location City:	BROOKLYN
Location State:	NY
Location Zip:	11207
Location Zip 4:	Not reported

NY MANIFEST:

EPAID:	NYP005115332
Mailing Name:	CON EDISON
Mailing Contact:	CON EDISON
Mailing Address 1:	4 IRVING PL
Mailing Address 2:	Not reported
Mailing City:	NEW YORK
Mailing State:	NY
Mailing Zip:	10003
Mailing Zip 4:	Not reported
Mailing Country:	USA
Mailing Phone:	Not reported

F38 **CON EDISON - VAULT SUBMERSIBLE 2538** **RCRA-LQG** **1024891483**
East **2020 BROADWAY** **NYP005115332**
< 1/8 **BROOKLYN, NY 11207**
0.098 mi.
516 ft. **Site 6 of 9 in cluster F**

Relative: **Higher**
Actual: **76 ft.**

RCRA-LQG:

Date form received by agency:	2018-04-10 00:00:00.0
Facility name:	CON EDISON - VAULT SUBMERSIBLE 2538
Facility address:	2020 BROADWAY BROOKLYN, NY 11207
EPA ID:	NYP005115332
Mailing address:	IRVING PLACE, 15TH FL NE NEW YORK, NY 10003
Contact:	ALYSSA SOTTO
Contact address:	IRVING PLACE, 15TH FL NE NEW YORK, NY 10003
Contact country:	US
Contact telephone:	212-460-2757
Contact email:	SOTTOA@CONED.COM
EPA Region:	02
Classification:	Large Quantity Generator
Description:	Handler: generates 1,000 kg or more of hazardous waste during any calendar month; or generates more than 1 kg of acutely hazardous waste

CON EDISON - VAULT SUBMERSIBLE 2538 (Continued) **1024891483**

during any calendar month; or generates more than 100 kg of any residue or contaminated soil, waste or other debris resulting from the cleanup of a spill, into or on any land or water, of acutely hazardous waste during any calendar month; or generates 1 kg or less of acutely hazardous waste during any calendar month, and accumulates more than 1 kg of acutely hazardous waste at any time; or generates 100 kg or less of any residue or contaminated soil, waste or other debris resulting from the cleanup of a spill, into or on any land or water, of acutely hazardous waste during any calendar month, and accumulates more than 100 kg of that material at any time

Owner/Operator Summary:

Owner/operator name:	CONSOLIDATED EDISON COMPANY OF NY, INC.
Owner/operator address:	IRVING PLACE NEW YORK, NY 10003
Owner/operator country:	US
Owner/operator telephone:	212-460-2757
Owner/operator email:	Not reported
Owner/operator fax:	Not reported
Owner/operator extension:	Not reported
Legal status:	Private
Owner/Operator Type:	Operator
Owner/Op start date:	2017-07-23 00:00:00.
Owner/Op end date:	Not reported

Owner/operator name:	CONSOLIDATED EDISON COMPANY OF NY, INC.
Owner/operator address:	IRVING PLACE NEW YORK, NY 10003
Owner/operator country:	US
Owner/operator telephone:	212-460-2757
Owner/operator email:	Not reported
Owner/operator fax:	Not reported
Owner/operator extension:	Not reported
Legal status:	Private
Owner/Operator Type:	Owner
Owner/Op start date:	2017-07-23 00:00:00.
Owner/Op end date:	Not reported

Handler Activities Summary:

U.S. importer of hazardous waste:	No
Mixed waste (haz. and radioactive):	No
Recycler of hazardous waste:	No
Transporter of hazardous waste:	No
Treater, storer or disposer of HW:	No
Underground injection activity:	No
On-site burner exemption:	No
Furnace exemption:	No
Used oil fuel burner:	No
Used oil processor:	No
User oil refiner:	No
Used oil fuel marketer to burner:	No
Used oil Specification marketer:	No
Used oil transfer facility:	No
Used oil transporter:	No

CON EDISON - VAULT SUBMERSIBLE 2538 (Continued) **1024891483**

Hazardous Waste Summary:

- Waste code: B002
- Waste name: Petroleum oil or other liquid containing 50 ppm or greater of PCBs, but less than 500 ppm PCBs. This includes oil from electrical equipment whose PCB concentration is unknown, except for circuit breakers, reclosers and cable.

Violation Status: No violations found

G39 **BROADWAY & VAN SINDEREN A** **NY Spills** **S104788511**
North **IN ROAD** **N/A**
< 1/8 **BROOKLYN, NY**
0.099 mi.
522 ft. **Site 2 of 6 in cluster G**

Relative:
Higher

Actual:
86 ft.

SPILLS:

Name:	BROADWAY & VAN SINDEREN A
Address:	IN ROAD
City,State,Zip:	BROOKLYN, NY
Spill Number/Closed Date:	0005906 / 2000-12-28
Facility ID:	0005906
Facility Type:	ER
DER Facility ID:	167667
Site ID:	201524
DEC Region:	2
Spill Cause:	Traffic Accident
Spill Class:	C4
SWIS:	2401
Spill Date:	2000-08-17
Investigator:	MCTIBBE
Referred To:	Not reported
Reported to Dept:	2000-08-17
CID:	390
Water Affected:	Not reported
Spill Source:	Commercial Vehicle
Spill Notifier:	Local Agency
Cleanup Ceased:	Not reported
Cleanup Meets Std:	False
Last Inspection:	Not reported
Recommended Penalty:	False
UST Trust:	False
Remediation Phase:	0
Date Entered In Computer:	2000-08-17
Spill Record Last Update:	2000-12-28
Spiller Name:	PASHKO CAMAJ
Spiller Company:	NYC TRANSIT
Spiller Address:	370 JAY ST
Spiller Company:	001
Contact Name:	PASHKO CAMAJ
DEC Memo:	"Prior to Sept, 2004 data translation this spill Lead_DEC Field was TIBBE 12/28/00 - CLEANED BY NYCT. POSSIBLE NYC DEP VIOLATION."
Remarks:	"2 gals spilled by a bus due to an accident - 1 gal did go into a sewer - the other gallon cleaned up"

All Materials:

Site ID:	201524
Operable Unit ID:	828712
Operable Unit:	01

BROADWAY & VAN SINDEREN A (Continued) **S104788511**

Material ID:	547042
Material Code:	0021
Material Name:	transmission fluid
Case No.:	Not reported
Material FA:	Petroleum
Quantity:	2.00
Units:	G
Recovered:	1.00
Oxygenate:	Not reported

G40 **SPILL NUMBER 0201563** **NY Spills** **S106003507**
North **BROADWAY & VAN SICLEN AVE** **N/A**
< 1/8 **BROOKLYN, NY**
0.099 mi.
522 ft. **Site 3 of 6 in cluster G**

Relative: **Higher**
Actual: **86 ft.**

SPILLS:

Name:	SPILL NUMBER 0201563
Address:	BROADWAY & VAN SICLEN AVE
City,State,Zip:	BROOKLYN, NY
Spill Number/Closed Date:	0201563 / 2002-08-05
Facility ID:	0201563
Facility Type:	ER
DER Facility ID:	198174
Site ID:	241031
DEC Region:	2
Spill Cause:	Equipment Failure
Spill Class:	C4
SWIS:	2401
Spill Date:	2002-05-11
Investigator:	MCTIBBE
Referred To:	Not reported
Reported to Dept:	2002-05-11
CID:	266
Water Affected:	Not reported
Spill Source:	Commercial/Industrial
Spill Notifier:	Responsible Party
Cleanup Ceased:	Not reported
Cleanup Meets Std:	False
Last Inspection:	Not reported
Recommended Penalty:	False
UST Trust:	False
Remediation Phase:	0
Date Entered In Computer:	2002-05-11
Spill Record Last Update:	2002-08-05
Spiller Name:	SERGIO WONG
Spiller Company:	NYC TRANSIT AUTHORITY
Spiller Address:	370 JAY STREET
Spiller Company:	001
Contact Name:	Not reported
DEC Memo:	"Prior to Sept, 2004 data translation this spill Lead_DEC Field was TIBBE CONTAINED AND CLEANED BY NYCT AND NYC DOS."
Remarks:	"BROKEN HYDRAULIC LINE ON BUS # 4980. SPILLED ONTO PAVED STREET. CLEANED UP. BUS TAKEN OUT OF SERVICE FOR REPAIRS."

All Materials:

Site ID:	241031

SPILL NUMBER 0201563 (Continued) **S106003507**

Operable Unit ID:	852538
Operable Unit:	01
Material ID:	522980
Material Code:	0010
Material Name:	hydraulic oil
Case No.:	Not reported
Material FA:	Petroleum
Quantity:	6.00
Units:	G
Recovered:	6.00
Oxygenate:	Not reported

G41 **MTA NYCT - MANHOLE A - ADJACENT TO COL JB763H** **RCRA-LQG** **1014917908**
North **BROADWAY & VAN SINDEREN AVE** **NJ MANIFEST** **NYP000967760**
< 1/8 **BROOKLYN, NY 11223** **NY MANIFEST**
0.099 mi.
523 ft. **Site 4 of 6 in cluster G**

Relative:
Higher

Actual:
86 ft.

RCRA-LQG:

Date form received by agency:	2012-03-02 00:00:00.0
Facility name:	MTA NYCT - MANHOLE A - ADJACENT TO COL JB763H
Facility address:	BROADWAY & VAN SINDEREN AVE BROOKLYN, NY 11223
EPA ID:	NYP000967760
Mailing address:	BROADWAY 27TH FL NEW YORK, NY 10004
Contact:	CLARE SAMMON
Contact address:	BROADWAY 27TH FL NEW YORK, NY 10004
Contact country:	US
Contact telephone:	646-252-5777
Contact email:	Not reported
EPA Region:	02
Classification:	Large Quantity Generator
Description:	Handler: generates 1,000 kg or more of hazardous waste during any calendar month; or generates more than 1 kg of acutely hazardous waste during any calendar month; or generates more than 100 kg of any residue or contaminated soil, waste or other debris resulting from the cleanup of a spill, into or on any land or water, of acutely hazardous waste during any calendar month; or generates 1 kg or less of acutely hazardous waste during any calendar month, and accumulates more than 1 kg of acutely hazardous waste at any time; or generates 100 kg or less of any residue or contaminated soil, waste or other debris resulting from the cleanup of a spill, into or on any land or water, of acutely hazardous waste during any calendar month, and accumulates more than 100 kg of that material at any time

Owner/Operator Summary:

Owner/operator name:	MTA- NYC TRANSIT
Owner/operator address:	Not reported Not reported
Owner/operator country:	Not reported
Owner/operator telephone:	Not reported
Owner/operator email:	Not reported
Owner/operator fax:	Not reported
Owner/operator extension:	Not reported

MTA NYCT - MANHOLE A - ADJACENT TO COL JB763H (Continued) **1014917908**

Legal status: State
Owner/Operator Type: Operator
Owner/Op start date: 1953-01-01 00:00:00.
Owner/Op end date: Not reported

Owner/operator name: MTA- NYC TRANSIT
Owner/operator address: BROADWAY 27 TH FL
NEW YORK, NY 10004
Owner/operator country: US
Owner/operator telephone: 646-252-5777
Owner/operator email: Not reported
Owner/operator fax: Not reported
Owner/operator extension: Not reported
Legal status: State
Owner/Operator Type: Owner
Owner/Op start date: 1953-01-01 00:00:00.
Owner/Op end date: Not reported

Handler Activities Summary:
U.S. importer of hazardous waste: No
Mixed waste (haz. and radioactive): No
Recycler of hazardous waste: No
Transporter of hazardous waste: No
Treater, storer or disposer of HW: No
Underground injection activity: No
On-site burner exemption: No
Furnace exemption: No
Used oil fuel burner: No
Used oil processor: No
User oil refiner: No
Used oil fuel marketer to burner: No
Used oil Specification marketer: No
Used oil transfer facility: No
Used oil transporter: No

Historical Generators:
Date form received by agency: 2011-09-30 00:00:00.0
Site name: MTA NYCT MANHOLE A
Classification: Not a generator, verified

Date form received by agency: 2011-09-23 00:00:00.0
Site name: MTA NYCT MANHOLE A
Classification: Conditionally Exempt Small Quantity Generator

Hazardous Waste Summary:

. Waste code: D008
. Waste name: LEAD

Violation Status: No violations found

NJ MANIFEST:
EPA Id: NYP000967760
Mail Address: BROADWAY 27TH FL
Mail City/State/Zip: NEW YORK, NY 10004
Facility Phone: Not reported

MTA NYCT - MANHOLE A - ADJACENT TO COL JB763H (Continued) **1014917908**

Emergency Phone:	Not reported
Contact:	CLARE SAMMON
Comments:	Not reported
SIC Code:	Not reported
County:	NY047
Municipal:	Not reported
Previous EPA Id:	Not reported
Gen Flag:	Not reported
Trans Flag:	Not reported
TSDF Flag:	Not reported
Name Change:	Not reported
Date Change:	Not reported

Manifest:

Manifest Number:	003634466JJK
EPA ID:	NYP000967760
Date Shipped:	9/24/2011
TSDF EPA ID:	NJD002200046
Transporter EPA ID:	NJ0000027193
Transporter 2 EPA ID:	Not reported
Transporter 3 EPA ID:	Not reported
Transporter 4 EPA ID:	Not reported
Transporter 5 EPA ID:	Not reported
Transporter 6 EPA ID:	Not reported
Transporter 7 EPA ID:	Not reported
Transporter 8 EPA ID:	Not reported
Transporter 9 EPA ID:	Not reported
Transporter 10 EPA ID:	Not reported
Date Trans1 Transported Waste:	Not reported
Date Trans2 Transported Waste:	Not reported
Date Trans3 Transported Waste:	Not reported
Date Trans4 Transported Waste:	Not reported
Date Trans5 Transported Waste:	Not reported
Date Trans6 Transported Waste:	Not reported
Date Trans7 Transported Waste:	Not reported
Date Trans8 Transported Waste:	Not reported
Date Trans9 Transported Waste:	Not reported
Date Trans10 Transported Waste:	Not reported
Date TSDF Received Waste:	Not reported
TSDF EPA Facility Name:	Not reported
QTY Units:	Not reported
Transporter SEQ ID:	Not reported
Transporter-1 Date:	Not reported
Waste SEQ ID:	Not reported
Waste Type Code 2:	Not reported
Waste Type Code 3:	Not reported
Waste Type Code 4:	Not reported
Waste Type Code 5:	Not reported
Waste Type Code 6:	Not reported
Date Accepted:	Not reported
Manifest Discrepancy Type:	Not reported
Data Entry Number:	Not reported
Was Load Rejected:	NEW YORK, NY 10004
Reason Load Was Rejected:	Not reported

Waste:

Manifest Year:	Not reported
Waste Code:	D008

MTA NYCT - MANHOLE A - ADJACENT TO COL JB763H (Continued) **1014917908**

Hand Code: H141
Quantity: 1,500.00 Pounds

NY MANIFEST:
Name: MTA NYCT MANHOLE A
Address: BROADWAY & VAN SINDEREN AVE
City,State,Zip: BROOKLYN, NY 11223
Country: USA
EPA ID: NYP000967760
Facility Status: Not reported
Location Address 1: BROADWAY & VAN SINDEREN AVE.
Code: BP
Location Address 2: Not reported
Total Tanks: Not reported
Location City: BROOKLYN
Location State: NY
Location Zip: 11223
Location Zip 4: Not reported

NY MANIFEST:
EPAID: NYP000967760
Mailing Name: MTA NYCT MANHOLE A
Mailing Contact: S BULKLEY
Mailing Address 1: 2 BROADWAY
Mailing Address 2: ROOM: A27.72
Mailing City: NEW YORK
Mailing State: NY
Mailing Zip: 10004
Mailing Zip 4: Not reported
Mailing Country: USA
Mailing Phone: 6462625774

NY MANIFEST:
Document ID: Not reported
Manifest Status: Not reported
seq: Not reported
Year: 2011
Trans1 State ID: NJ0000027193
Trans2 State ID: Not reported
Generator Ship Date: 09/24/2011
Trans1 Recv Date: 09/24/2011
Trans2 Recv Date: Not reported
TSD Site Recv Date: 09/26/2011
Part A Recv Date: Not reported
Part B Recv Date: Not reported
Generator EPA ID: NYP000967760
Trans1 EPA ID: Not reported
Trans2 EPA ID: Not reported
TSDF ID 1: NJD002200046
TSDF ID 2: Not reported
Manifest Tracking Number: 003634466JJK
Import Indicator: N
Export Indicator: N
Discr Quantity Indicator: N

MTA NYCT - MANHOLE A - ADJACENT TO COL JB763H (Continued) **1014917908**

Discr Type Indicator:	Y
Discr Residue Indicator:	N
Discr Partial Reject Indicator:	N
Discr Full Reject Indicator:	N
Manifest Ref Number:	Not reported
Alt Facility RCRA ID:	Not reported
Alt Facility Sign Date:	Not reported
MGMT Method Type Code:	H141
Waste Code:	Not reported
Waste Code:	Not reported
Waste Code:	Not reported
Waste Code:	Not reported
Waste Code:	Not reported
Waste Code:	Not reported
Quantity:	1500.0
Units:	K - Kilograms (2.2 pounds)
Number of Containers:	1.0
Container Type:	TT - Cargo tank, tank trucks
Handling Method:	T Chemical, physical, or biological treatment.
Specific Gravity:	1.0
Waste Code:	D008
Waste Code 1_2:	Not reported
Waste Code 1_3:	Not reported
Waste Code 1_4:	Not reported
Waste Code 1_5:	Not reported
Waste Code 1_6:	Not reported

G42 **CON EDISON - MANHOLE 15861** **RCRA-LQG** **1014396288**
North **BROADWAY & VAN SINDEREN AV** **NJ MANIFEST** **NYP004185344**
< 1/8 **BROOKLYN, NY 11207** **NY MANIFEST**
0.099 mi.
523 ft. **Site 5 of 6 in cluster G**

Relative: **Higher**
Actual: **86 ft.**

RCRA-LQG:

Date form received by agency:	2010-03-23 00:00:00.0
Facility name:	CON EDISON - MANHOLE 15861
Facility address:	BROADWAY & VAN SINDEREN AV BROOKLYN, NY 11207
EPA ID:	NYP004185344
Mailing address:	4 IRVING PLACE NEW YORK, NY 10003
Contact:	FRANKLYN MURRAY
Contact address:	Not reported Not reported
Contact country:	Not reported
Contact telephone:	212-460-2808
Contact email:	MURRAYFR@CONED.COM
EPA Region:	02
Classification:	Large Quantity Generator
Description:	Handler: generates 1,000 kg or more of hazardous waste during any calendar month; or generates more than 1 kg of acutely hazardous waste during any calendar month; or generates more than 100 kg of any residue or contaminated soil, waste or other debris resulting from the cleanup of a spill, into or on any land or water, of acutely hazardous waste during any calendar month; or generates 1 kg or less of acutely hazardous waste during any calendar month, and accumulates more than 1 kg of acutely hazardous waste at any time; or generates 100 kg or less

CON EDISON - MANHOLE 15861 (Continued) **1014396288**

of any residue or contaminated soil, waste or other debris resulting from the cleanup of a spill, into or on any land or water, of acutely hazardous waste during any calendar month, and accumulates more than 100 kg of that material at any time

Owner/Operator Summary:

Owner/operator name:	CONSOLIDATED EDISON COMPANY OF NY, INC.
Owner/operator address:	4 IRVING PLACE NEW YORK, NY 10003
Owner/operator country:	US
Owner/operator telephone:	Not reported
Owner/operator email:	Not reported
Owner/operator fax:	Not reported
Owner/operator extension:	Not reported
Legal status:	Private
Owner/Operator Type:	Owner
Owner/Op start date:	2009-07-23 00:00:00.
Owner/Op end date:	Not reported

Owner/operator name:	CONSOLIDATED EDISON COMPANY OF NY, INC.
Owner/operator address:	4 IRVING PLACE NEW YORK, NY 10003
Owner/operator country:	US
Owner/operator telephone:	Not reported
Owner/operator email:	Not reported
Owner/operator fax:	Not reported
Owner/operator extension:	Not reported
Legal status:	Private
Owner/Operator Type:	Operator
Owner/Op start date:	2009-07-23 00:00:00.
Owner/Op end date:	Not reported

Handler Activities Summary:

U.S. importer of hazardous waste:	No
Mixed waste (haz. and radioactive):	No
Recycler of hazardous waste:	No
Transporter of hazardous waste:	No
Treater, storer or disposer of HW:	No
Underground injection activity:	No
On-site burner exemption:	No
Furnace exemption:	No
Used oil fuel burner:	No
Used oil processor:	No
User oil refiner:	No
Used oil fuel marketer to burner:	No
Used oil Specification marketer:	No
Used oil transfer facility:	No
Used oil transporter:	No

Historical Generators:

Date form received by agency:	2009-07-23 00:00:00.0
Site name:	CON EDISON
Classification:	Conditionally Exempt Small Quantity Generator

Hazardous Waste Summary:

CON EDISON - MANHOLE 15861 (Continued) **1014396288**

. Waste code: D008
. Waste name: LEAD

Violation Status: No violations found

NJ MANIFEST:

EPA Id:	NYP004185344
Mail Address:	4 IRVING PLACE
Mail City/State/Zip:	NEW YORK, NY 10003
Facility Phone:	Not reported
Emergency Phone:	Not reported
Contact:	FRANKLYN MURRAY
Comments:	Not reported
SIC Code:	Not reported
County:	NY047
Municipal:	Not reported
Previous EPA Id:	Not reported
Gen Flag:	Not reported
Trans Flag:	Not reported
TSDF Flag:	Not reported
Name Change:	Not reported
Date Change:	Not reported

Manifest:

Manifest Number:	000894657GBF
EPA ID:	NYP004185344
Date Shipped:	08/13/2009
TSDF EPA ID:	NJD991291105
Transporter EPA ID:	NJD003812047
Transporter 2 EPA ID:	Not reported
Transporter 3 EPA ID:	Not reported
Transporter 4 EPA ID:	Not reported
Transporter 5 EPA ID:	Not reported
Transporter 6 EPA ID:	Not reported
Transporter 7 EPA ID:	Not reported
Transporter 8 EPA ID:	Not reported
Transporter 9 EPA ID:	Not reported
Transporter 10 EPA ID:	Not reported
Date Trans1 Transported Waste:	08/13/2009
Date Trans2 Transported Waste:	Not reported
Date Trans3 Transported Waste:	Not reported
Date Trans4 Transported Waste:	Not reported
Date Trans5 Transported Waste:	Not reported
Date Trans6 Transported Waste:	Not reported
Date Trans7 Transported Waste:	Not reported
Date Trans8 Transported Waste:	Not reported
Date Trans9 Transported Waste:	Not reported
Date Trans10 Transported Waste:	Not reported
Date TSDF Received Waste:	08/13/2009
TSDF EPA Facility Name:	Not reported
QTY Units:	Not reported
Transporter SEQ ID:	Not reported
Transporter-1 Date:	Not reported
Waste SEQ ID:	Not reported
Waste Type Code 2:	Not reported
Waste Type Code 3:	Not reported
Waste Type Code 4:	Not reported
Waste Type Code 5:	Not reported

CON EDISON - MANHOLE 15861 (Continued) **1014396288**

Waste Type Code 6:	Not reported
Date Accepted:	Not reported
Manifest Discrepancy Type:	Not reported
Data Entry Number:	Not reported
Was Load Rejected:	NEW YORK, NY 10003
Reason Load Was Rejected:	Not reported

Waste:

Manifest Year:	Not reported
Waste Code:	D008
Hand Code:	H111
Quantity:	900 G

NY MANIFEST:

Name:	CONSOLIDATED EDISON MH15861
Address:	BROADWAY & VAN SINDEREN AVE
City,State,Zip:	BROOKLYN, NY 11207
Country:	USA
EPA ID:	NYP004185344
Facility Status:	Not reported
Location Address 1:	BROADWAY & VAN SINDEREN AV
Code:	BP
Location Address 2:	Not reported
Total Tanks:	Not reported
Location City:	BROOKLYN
Location State:	NY
Location Zip:	11207
Location Zip 4:	Not reported

NY MANIFEST:

EPAID:	NYP004185344
Mailing Name:	CONSOLIDATED EDISON MH15861
Mailing Contact:	FRANKLYN MURRAY
Mailing Address 1:	4 IRVING PL RM 828
Mailing Address 2:	Not reported
Mailing City:	NEW YORK
Mailing State:	NY
Mailing Zip:	10003
Mailing Zip 4:	Not reported
Mailing Country:	USA
Mailing Phone:	2124602808

NY MANIFEST:

Document ID:	Not reported
Manifest Status:	Not reported
seq:	Not reported
Year:	2009
Trans1 State ID:	NJD003812047
Trans2 State ID:	Not reported
Generator Ship Date:	08/13/2009
Trans1 Recv Date:	08/13/2009
Trans2 Recv Date:	Not reported
TSD Site Recv Date:	08/13/2009
Part A Recv Date:	Not reported

CON EDISON - MANHOLE 15861 (Continued) **1014396288**

Part B Recv Date:	Not reported
Generator EPA ID:	NYP004185344
Trans1 EPA ID:	Not reported
Trans2 EPA ID:	Not reported
TSDF ID 1:	NJD991291105
TSDF ID 2:	Not reported
Manifest Tracking Number:	000894657GBF
Import Indicator:	N
Export Indicator:	N
Discr Quantity Indicator:	N
Discr Type Indicator:	N
Discr Residue Indicator:	N
Discr Partial Reject Indicator:	N
Discr Full Reject Indicator:	N
Manifest Ref Number:	Not reported
Alt Facility RCRA ID:	Not reported
Alt Facility Sign Date:	Not reported
MGMT Method Type Code:	H111
Waste Code:	Not reported
Waste Code:	Not reported
Waste Code:	Not reported
Waste Code:	Not reported
Waste Code:	Not reported
Waste Code:	Not reported
Quantity:	900.0
Units:	G - Gallons (liquids only)* (8.3 pounds)
Number of Containers:	1.0
Container Type:	TT - Cargo tank, tank trucks
Handling Method:	T Chemical, physical, or biological treatment.
Specific Gravity:	1.0
Waste Code:	D008
Waste Code 1_2:	Not reported
Waste Code 1_3:	Not reported
Waste Code 1_4:	Not reported
Waste Code 1_5:	Not reported
Waste Code 1_6:	Not reported

G43 **MTA NYCT - BROADWAY JUNCTION A C J Z L LINES** **RCRA-SQG** **1024892047**
North **BROADWAY & VAN SINDEREN AVE** **NYR000236273**
< 1/8 **BROOKLYN, NY 11207**
0.099 mi.
523 ft. **Site 6 of 6 in cluster G**

Relative: RCRA-SQG:
Higher

Date form received by agency:	2018-05-24 00:00:00.0
Facility name:	MTA NYCT - BROADWAY JUNCTION A C J Z L LINES
Facility address:	BROADWAY & VAN SINDEREN AVE BROOKLYN, NY 11207
EPA ID:	NYR000236273
Mailing address:	BROADWAY 5TH FLOOR 503 NEW YORK, NY 10004
Contact:	LUMINITA MARINESCU
Contact address:	BROADWAY 5TH FLOOR 503 NEW YORK, NY 10004
Contact country:	US
Contact telephone:	646-252-3506
Contact email:	LUMINITA.MARINESCU@NYCT.COM

Actual:
86 ft.

MTA NYCT - BROADWAY JUNCTION A C J Z L LINES (Continued) **1024892047**

EPA Region: 02
Classification: Small Small Quantity Generator
Description: Handler: generates more than 100 and less than 1000 kg of hazardous waste during any calendar month and accumulates less than 6000 kg of hazardous waste at any time; or generates 100 kg or less of hazardous waste during any calendar month, and accumulates more than 1000 kg of hazardous waste at any time

Owner/Operator Summary:

Owner/operator name: MTA NYCT
Owner/operator address: BROADWAY 5TH FLOOR 503
NEW YORK, NY 10004
Owner/operator country: US
Owner/operator telephone: 646-252-3506
Owner/operator email: Not reported
Owner/operator fax: Not reported
Owner/operator extension: Not reported
Legal status: Private
Owner/Operator Type: Operator
Owner/Op start date: 1968-03-01 00:00:00.
Owner/Op end date: Not reported

Owner/operator name: MTA NYCT
Owner/operator address: BROADWAY 5TH FLOOR 503
NEW YORK, NY 10004
Owner/operator country: US
Owner/operator telephone: 646-252-3506
Owner/operator email: Not reported
Owner/operator fax: Not reported
Owner/operator extension: Not reported
Legal status: Private
Owner/Operator Type: Owner
Owner/Op start date: 1968-03-01 00:00:00.
Owner/Op end date: Not reported

Handler Activities Summary:

U.S. importer of hazardous waste: No
Mixed waste (haz. and radioactive): No
Recycler of hazardous waste: No
Transporter of hazardous waste: No
Treater, storer or disposer of HW: No
Underground injection activity: No
On-site burner exemption: No
Furnace exemption: No
Used oil fuel burner: No
Used oil processor: No
User oil refiner: No
Used oil fuel marketer to burner: No
Used oil Specification marketer: No
Used oil transfer facility: No
Used oil transporter: No

Hazardous Waste Summary:

. Waste code: D008
. Waste name: LEAD

MTA NYCT - BROADWAY JUNCTION A C J Z L LINES (Continued) **1024892047**

Violation Status: No violations found

E44
South
< 1/8
0.099 mi.
523 ft.

Relative:
Lower

Actual:
63 ft.

CON EDISON **NY MANIFEST** **S116297094**
NEW YORK AVE & ATLANTIC AVE **N/A**
BROOKLYN, NY 11233

Site 4 of 5 in cluster E

NY MANIFEST:

Name:	CON EDISON
Address:	NEW YORK AVE & ATLANTIC AVE
City,State,Zip:	BROOKLYN, NY 11233
Country:	USA
EPA ID:	NYP004486346
Facility Status:	Not reported
Location Address 1:	NORTH WEST CORNER NEW YORK AVE & ATLANTIC
Code:	BP
Location Address 2:	SB14893
Total Tanks:	Not reported
Location City:	BROOKLYN
Location State:	NY
Location Zip:	11201
Location Zip 4:	Not reported

NY MANIFEST:

EPAID:	NYP004486346
Mailing Name:	CON EDISON
Mailing Contact:	CON EDISON
Mailing Address 1:	4 IRVING ST
Mailing Address 2:	15TH ST
Mailing City:	NEW YORK
Mailing State:	NY
Mailing Zip:	10003
Mailing Zip 4:	Not reported
Mailing Country:	USA
Mailing Phone:	Not reported

NY MANIFEST:

Document ID:	Not reported
Manifest Status:	Not reported
seq:	Not reported
Year:	2014
Trans1 State ID:	NJD003812047
Trans2 State ID:	Not reported
Generator Ship Date:	04/02/2014
Trans1 Recv Date:	04/02/2014
Trans2 Recv Date:	Not reported
TSD Site Recv Date:	04/02/2014
Part A Recv Date:	Not reported
Part B Recv Date:	Not reported
Generator EPA ID:	NYP004486346
Trans1 EPA ID:	Not reported
Trans2 EPA ID:	Not reported
TSDF ID 1:	NJD991291105
TSDF ID 2:	Not reported
Manifest Tracking Number:	002361074GBF
Import Indicator:	N
Export Indicator:	N
Discr Quantity Indicator:	N

CON EDISON (Continued) **S116297094**

Discr Type Indicator:	N
Discr Residue Indicator:	N
Discr Partial Reject Indicator:	N
Discr Full Reject Indicator:	N
Manifest Ref Number:	Not reported
Alt Facility RCRA ID:	Not reported
Alt Facility Sign Date:	Not reported
MGMT Method Type Code:	H110
Waste Code:	Not reported
Waste Code:	Not reported
Waste Code:	Not reported
Waste Code:	Not reported
Waste Code:	Not reported
Waste Code:	Not reported
Quantity:	100
Units:	G - Gallons (liquids only)* (8.3 pounds)
Number of Containers:	1
Container Type:	TT - Cargo tank, tank trucks
Handling Method:	T Chemical, physical, or biological treatment.
Specific Gravity:	1
Waste Code:	D008
Waste Code 1_2:	Not reported
Waste Code 1_3:	Not reported
Waste Code 1_4:	Not reported
Waste Code 1_5:	Not reported
Waste Code 1_6:	Not reported

E45
South
< 1/8
0.099 mi.
523 ft.

CON EDISON SERVICE BOX: 14893 **RCRA NonGen / NLR** **1017771693**
NEW YORK AVE & ATLANTIC AVE **NYP004486346**
BROOKLYN, NY 11233

Site 5 of 5 in cluster E

Relative:
Lower

Actual:
63 ft.

RCRA NonGen / NLR:

Date form received by agency:	2014-05-02 00:00:00.0
Facility name:	CON EDISON SERVICE BOX: 14893
Facility address:	NEW YORK AVE & ATLANTIC AVE NW COR BROOKLYN, NY 11233
EPA ID:	NYP004486346
Mailing address:	IRVING PL, 15TH FL NE NEW YORK, NY 10003
Contact:	THOMAS TEELING
Contact address:	Not reported Not reported
Contact country:	Not reported
Contact telephone:	212-460-3770
Contact email:	Not reported
EPA Region:	02
Classification:	Non-Generator
Description:	Handler: Non-Generators do not presently generate hazardous waste

Handler Activities Summary:

U.S. importer of hazardous waste:	No
Mixed waste (haz. and radioactive):	No
Recycler of hazardous waste:	No

CON EDISON SERVICE BOX: 14893 (Continued) **1017771693**

Transporter of hazardous waste:	No
Treater, storer or disposer of HW:	No
Underground injection activity:	No
On-site burner exemption:	No
Furnace exemption:	No
Used oil fuel burner:	No
Used oil processor:	No
User oil refiner:	No
Used oil fuel marketer to burner:	No
Used oil Specification marketer:	No
Used oil transfer facility:	No
Used oil transporter:	No

Historical Generators:

Date form received by agency:	2014-04-02 00:00:00.0
Site name:	CON EDISON
Classification:	Small Quantity Generator
Date form received by agency:	2014-04-02 00:00:00.0
Site name:	CON EDISON
Classification:	Not a generator, verified
Violation Status:	No violations found

F46 **VAULT VS2603** **NY Spills** **S106007972**
East **2051 BROADWAY** **N/A**
< 1/8 **BROOKLYN, NY**
0.105 mi.
552 ft. **Site 7 of 9 in cluster F**

Relative: **Higher**

Actual: **77 ft.**

SPILLS:

Name:	VAULT VS2603
Address:	2051 BROADWAY
City,State,Zip:	BROOKLYN, NY
Spill Number/Closed Date:	0206776 / 2004-01-20
Facility ID:	0206776
Facility Type:	ER
DER Facility ID:	217501
Site ID:	267009
DEC Region:	2
Spill Cause:	Unknown
Spill Class:	C4
SWIS:	2401
Spill Date:	2002-09-30
Investigator:	KMFOLEY
Referred To:	Not reported
Reported to Dept:	2002-09-30
CID:	281
Water Affected:	Not reported
Spill Source:	Unknown
Spill Notifier:	Affected Persons
Cleanup Ceased:	Not reported
Cleanup Meets Std:	False
Last Inspection:	Not reported
Recommended Penalty:	False
UST Trust:	False
Remediation Phase:	0
Date Entered In Computer:	2002-09-30

VAULT VS2603 (Continued) **S106007972**

Spill Record Last Update:	2004-01-21
Spiller Name:	Not reported
Spiller Company:	UNKNOWN
Spiller Address:	Not reported
Spiller Company:	999
Contact Name:	TOM MARCINEK
DEC Memo:	"Prior to Sept, 2004 data translation this spill Lead_DEC Field was FOLEY Con Ed e2mis #145316: 9/30/02 10:00 HRS. S. FULLER #37342 OF EQUIPMENT GROUP REPORTS WHILE PUMPING WATER OUT OF V-2603 AT 09:50 HRS. FOUND AN UNDIAPERABLE SHEEN OF UNKNOWN OIL ON APPROX. 75 GAL WATER. NO OIL WAS PUMPED OUT OF VAULT. NO SEWER OR WATERWAYS APPEAR TO BE AFFECTED. NO PRIVATE PROPERTY AFFECTED. NO FIRE OR SMOKE INVOLVED. NO SUMP PUMP AND PIPING FROM OLD PUMP WAS FOUND SEALED. VAULT IS CONNECTED TO ADJACENT VAULT V-2538 VIA FLOOR DRAIN (SAW WATER GOING DOWN IN V-2538 WHILE PUMPING OUT V-2603). ENV. STOP TAG #31086 PLACED. TRANSFORMER WILL BE PRESSURE TESTED AND SAMPLE WILL BE TAKEN. CLEANUP PENDING PCB RESULTS FROM CHEM LAB. PARKING RESTRICTIONS: NO PARKING MID. - 3AM, MON. & THUR. TRANSFORMER INFO FROM ECC WAREHOUSE -- MANUFACTURER: AC, MFR. DATE 1980, INSTALLED DATE 1988, HISTORICAL PCB RESULTS FROM 1988 SAMPLE ARE 20 PPM. UPDATE 9/30/02 10:15 HRS. -- S. FULLER REPORTS PRESSURE TEST OF V-2603 FAILED, BUT ONLY NITROGEN IS LEAKING OUT OF TOP-MOUNTED GROUND SWITCH HANDLE -- NO OIL LEAK VISIBLE. HE WILL TAKE AN OIL& WATER SAMPLE FROM THE SPILL. UPDATE 9/30/02 10:25 HRS. -- AFTER SPEAKING WITH R. JAMES OF EH&S, I ASKED FULLER TO ALSO TAKE AN OIL SAMPLE FROM THE TRANSFORMER. FULLER REPORTS BOTH SAMPLES WILL BE DELIVERED TO CHEM LAB VIA COURIER. 9/30/02 10:51 HRS. -- NOTIFIED C. McCARTHY OF C.I.G. 9/30/02=1110hrs UPDATE S.FULLER REPORTS ENVIR TAG#31086 THAT WAS PLACED FELL INTO STRUCTURE.PLACED NEW TAG 30032, ALSO REPORTS WHEN FEEDER 3B82 IS TAKEN OFF SYSTEM REPAIRS AND PRESSURE TEST WILL BE DONE. UPDATE - 30-SEP-2002 20:00 HRS. DUE TO PENDING FEEDER OUTAGE : INCIDENT #145316 WILL NOT BE MEETING THE 24 HR. CRITERIA. SPILL WILL BE RECLASSIFIED AS SPILL DIELECTRIC TRANSFORMER. UPDATE - 30-SEP-2002 20:28 HRS. CIG MR. T.MARCINEK NOTIFIED OF CHANGE OF STATUES. 1/20/04 Sample results for oil in vault is < 1 ppm PCBs. Transformer removed and cleanup completed on 7/10/03."
Remarks:	"ABOVE MATERIAL DISCOVERED AT ABOVE LOCATION IN VAULT. MATERIAL IS ON TOP OF APPROX 75 GALLONS OF WATER. SAMPLE TAKEN AND CLEANUP IS PENDING DE-ENERGIZING OF FEEDER. CON # 145316."

All Materials:

Site ID:	267009
Operable Unit ID:	859432
Operable Unit:	01
Material ID:	517373
Material Code:	0066A
Material Name:	unknown petroleum
Case No.:	Not reported
Material FA:	Petroleum
Quantity:	.00
Units:	G
Recovered:	.00
Oxygenate:	Not reported

F47 **CON EDISON** **NY MANIFEST** **S121968411**
East **2051 BROADWAY** **N/A**
< 1/8 **BROOKLYN, NY 11207**
0.105 mi.
552 ft. **Site 8 of 9 in cluster F**

Relative:
Higher

Actual:
77 ft.

NY MANIFEST:

Name:	CON EDISON
Address:	2051 BROADWAY
City,State,Zip:	BROOKLYN, NY 11207
Country:	USA
EPA ID:	NYP005115324
Facility Status:	Not reported
Location Address 1:	2051 BROADWAY
Code:	BP
Location Address 2:	Not reported
Total Tanks:	Not reported
Location City:	BROOKLYN
Location State:	NY
Location Zip:	11207
Location Zip 4:	Not reported

NY MANIFEST:

EPAID:	NYP005115324
Mailing Name:	CON EDISON
Mailing Contact:	CON EDISON
Mailing Address 1:	4 IRVING PL
Mailing Address 2:	Not reported
Mailing City:	NEW YORK
Mailing State:	NY
Mailing Zip:	10003
Mailing Zip 4:	Not reported
Mailing Country:	USA
Mailing Phone:	Not reported

F48 **CON EDISON - VAULT SUBMERSIBLE 2603** **RCRA-LQG** **1024891482**
East **2051 BROADWAY** **NYP005115324**
< 1/8 **BROOKLYN, NY 11207**
0.105 mi.
552 ft. **Site 9 of 9 in cluster F**

Relative:
Higher

Actual:
77 ft.

RCRA-LQG:

Date form received by agency:	2018-04-10 00:00:00.0
Facility name:	CON EDISON - VAULT SUBMERSIBLE 2603
Facility address:	2051 BROADWAY BROOKLYN, NY 11207
EPA ID:	NYP005115324
Mailing address:	IRVING PLACE, 15TH FL NE NEW YORK, NY 10003
Contact:	ALYSSA SOTTO
Contact address:	IRVING PLACE, 15TH FL NE NEW YORK, NY 10003
Contact country:	US
Contact telephone:	212-460-2757
Contact email:	SOTTOA@CONED.COM
EPA Region:	02
Classification:	Large Quantity Generator
Description:	Handler: generates 1,000 kg or more of hazardous waste during any calendar month; or generates more than 1 kg of acutely hazardous waste

CON EDISON - VAULT SUBMERSIBLE 2603 (Continued) **1024891482**

during any calendar month; or generates more than 100 kg of any residue or contaminated soil, waste or other debris resulting from the cleanup of a spill, into or on any land or water, of acutely hazardous waste during any calendar month; or generates 1 kg or less of acutely hazardous waste during any calendar month, and accumulates more than 1 kg of acutely hazardous waste at any time; or generates 100 kg or less of any residue or contaminated soil, waste or other debris resulting from the cleanup of a spill, into or on any land or water, of acutely hazardous waste during any calendar month, and accumulates more than 100 kg of that material at any time

Owner/Operator Summary:

Owner/operator name:	CONSOLIDATED EDISON COMPANY OF NY, INC.
Owner/operator address:	IRVING PLACE NEW YORK, NY 10003
Owner/operator country:	US
Owner/operator telephone:	212-460-2757
Owner/operator email:	Not reported
Owner/operator fax:	Not reported
Owner/operator extension:	Not reported
Legal status:	Private
Owner/Operator Type:	Operator
Owner/Op start date:	2017-07-23 00:00:00.
Owner/Op end date:	Not reported

Owner/operator name:	CONSOLIDATED EDISON COMPANY OF NY, INC.
Owner/operator address:	IRVING PLACE NEW YORK, NY 10003
Owner/operator country:	US
Owner/operator telephone:	212-460-2757
Owner/operator email:	Not reported
Owner/operator fax:	Not reported
Owner/operator extension:	Not reported
Legal status:	Private
Owner/Operator Type:	Owner
Owner/Op start date:	2017-07-23 00:00:00.
Owner/Op end date:	Not reported

Handler Activities Summary:

U.S. importer of hazardous waste:	No
Mixed waste (haz. and radioactive):	No
Recycler of hazardous waste:	No
Transporter of hazardous waste:	No
Treater, storer or disposer of HW:	No
Underground injection activity:	No
On-site burner exemption:	No
Furnace exemption:	No
Used oil fuel burner:	No
Used oil processor:	No
User oil refiner:	No
Used oil fuel marketer to burner:	No
Used oil Specification marketer:	No
Used oil transfer facility:	No
Used oil transporter:	No

CON EDISON - VAULT SUBMERSIBLE 2603 (Continued) **1024891482**

Hazardous Waste Summary:

. Waste code: B002
. Waste name: Petroleum oil or other liquid containing 50 ppm or greater of PCBs, but less than 500 ppm PCBs. This includes oil from electrical equipment whose PCB concentration is unknown, except for circuit breakers, reclosers and cable.

. Waste code: D008
. Waste name: LEAD

Violation Status: No violations found

D49 **LOT 32,TAXBLOCK 1574** **NY E DESIGNATION** **S118704294**
SW **2413 ATLANTIC AVENUE** **N/A**
< 1/8 **BROOKLYN, NY**
0.109 mi.
574 ft. **Site 12 of 12 in cluster D**

Relative: **Lower**
Actual: **72 ft.**

E DESIGNATION:
Name: LOT 32,TAXBLOCK 1574
Address: 2413 ATLANTIC AVENUE
City,State,Zip: BROOKLYN, NY
Tax Lot(s): 32
Tax Block: 1574
Borough Code: Not reported
E-No: E-366
Effective Date: 4/20/2016
Satisfaction Date: Not reported
Ceqr Number: 15DCP102K
Ulurp Number: 160035ZMK, 160050ZRK
Zoning Map No: 17c, 17d

Description: Air Quality - HVAC fuel limited to natural gas
Lot Remediation Date: Not reported

Description: Hazardous Materials* Phase I and Phase II Testing Protocol
Lot Remediation Date: Not reported

Description: Window Wall Attenuation & Alternate Ventilation
Lot Remediation Date: Not reported

H50 **LOT 23,TAXBLOCK 1437** **NY E DESIGNATION** **S118704225**
SSW **ATLANTIC AVENUE** **N/A**
< 1/8 **BROOKLYN, NY**
0.113 mi.
596 ft. **Site 1 of 2 in cluster H**

Relative: **Lower**
Actual: **67 ft.**

E DESIGNATION:
Name: LOT 23,TAXBLOCK 1437
Address: ATLANTIC AVENUE
City,State,Zip: BROOKLYN, NY
Tax Lot(s): 23
Tax Block: 1437
Borough Code: Not reported
E-No: E-366
Effective Date: 4/20/2016

LOT 23,TAXBLOCK 1437 (Continued) **S118704225**

Satisfaction Date: Not reported
Ceqr Number: 15DCP102K
Ulurp Number: 160035ZMK, 160050ZRK
Zoning Map No: 17c, 17d

Description: Air Quality - HVAC fuel limited to natural gas
Lot Remediation Date: Not reported

Description: Hazardous Materials* Phase I and Phase II Testing Protocol
Lot Remediation Date: Not reported

Description: Window Wall Attenuation & Alternate Ventilation
Lot Remediation Date: Not reported

I51 **DRUM RUN** **NY Spills** **S106722295**
SE **2509 ATLANTIC AVE** **N/A**
< 1/8 **BROOKLYN, NY**
0.113 mi.
599 ft. **Site 1 of 3 in cluster I**

Relative: SPILLS:
Lower
Name: DRUM RUN
Actual: Address: 2509 ATLANTIC AVE
59 ft. City,State,Zip: BROOKLYN, NY
Spill Number/Closed Date: 0407976 / 2004-11-01
Facility ID: 0407976
Facility Type: ER
DER Facility ID: 267780
Site ID: 332572
DEC Region: 2
Spill Cause: Abandoned Drums
Spill Class: D4
SWIS: 2401
Spill Date: 2004-10-18
Investigator: TJDEMEO
Referred To: Not reported
Reported to Dept: 2004-10-18
CID: 73
Water Affected: Not reported
Spill Source: Commercial/Industrial
Spill Notifier: Fire Department
Cleanup Ceased: Not reported
Cleanup Meets Std: False
Last Inspection: Not reported
Recommended Penalty: False
UST Trust: False
Remediation Phase: 0
Date Entered In Computer: 2004-10-19
Spill Record Last Update: 2004-11-01
Spiller Name: Not reported
Spiller Company: Not reported
Spiller Address: 2 PETTICOAT LA
Spiller Company: 001
Contact Name: JOSEPH MCGOVERN
DEC Memo: "11/1/04 TJD Drum emptied as part of Drum Run on 10/29/04. Spill closed"
Remarks: "5 DRUMS VARYING SIZE CONTAINING WASTE OIL FOUND ABANDONED. NO LEAK AT THIS TIME. FD IS PACKING THE DRUMS."

DRUM RUN (Continued) **S106722295**

All Materials:

Site ID:	332572
Operable Unit ID:	1094804
Operable Unit:	01
Material ID:	574936
Material Code:	0022
Material Name:	waste oil/used oil
Case No.:	Not reported
Material FA:	Petroleum
Quantity:	150.00
Units:	G
Recovered:	.00
Oxygenate:	Not reported

J52 **2360 FULTON STREET** **NY Spills** **S102150463**
WNW **2360 FULTON STREET** **N/A**
< 1/8 **BROOKLYN, NY**
0.115 mi.
605 ft. **Site 1 of 2 in cluster J**

Relative: **Higher**

Actual: **82 ft.**

SPILLS:

Name:	2360 FULTON STREET
Address:	2360 FULTON STREET
City,State,Zip:	BROOKLYN, NY
Spill Number/Closed Date:	9504674 / 1995-07-18
Facility ID:	9504674
Facility Type:	ER
DER Facility ID:	102175
Site ID:	117436
DEC Region:	2
Spill Cause:	Equipment Failure
Spill Class:	C4
SWIS:	2401
Spill Date:	1995-07-18
Investigator:	SMMARTIN
Referred To:	Not reported
Reported to Dept:	1995-07-18
CID:	Not reported
Water Affected:	Not reported
Spill Source:	Commercial Vehicle
Spill Notifier:	Other
Cleanup Ceased:	1995-07-18
Cleanup Meets Std:	True
Last Inspection:	Not reported
Recommended Penalty:	False
UST Trust:	False
Remediation Phase:	0
Date Entered In Computer:	1995-08-02
Spill Record Last Update:	2008-10-30
Spiller Name:	Not reported
Spiller Company:	BENJAMIN MOORE
Spiller Address:	51 CHESTNUT RIDGE RD
Spiller Company:	001
Contact Name:	Not reported
DEC Memo:	"Leak from the saddle tank on a diesel truck in the parking lot of the building. Cleanup completed same day. 7/18/1995"

2360 FULTON STREET (Continued) **S102150463**

Remarks: "FILTER PIPE TO SADDLE TANK HAD CRACK IN IT CAUSING LEAK."

All Materials:

Site ID:	117436
Operable Unit ID:	1019435
Operable Unit:	01
Material ID:	366187
Material Code:	0008
Material Name:	diesel
Case No.:	Not reported
Material FA:	Petroleum
Quantity:	5.00
Units:	G
Recovered:	5.00
Oxygenate:	Not reported

J53 **LOT 1,TAXBLOCK 1554** **NY E DESIGNATION** **S118704020**
WNW **2360 FULTON STREET** **N/A**
< 1/8 **BROOKLYN, NY**
0.115 mi.
605 ft. **Site 2 of 2 in cluster J**

Relative: **Higher**
Actual: **82 ft.**

E DESIGNATION:

Name:	LOT 1,TAXBLOCK 1554
Address:	2360 FULTON STREET
City,State,Zip:	BROOKLYN, NY
Tax Lot(s):	1
Tax Block:	1554
Borough Code:	Not reported
E-No:	E-366
Effective Date:	4/20/2016
Satisfaction Date:	Not reported
Ceqr Number:	15DCP102K
Ulurp Number:	160035ZMK, 160050ZRK
Zoning Map No:	17c, 17d
Description:	Air Quality - HVAC fuel limited to natural gas
Lot Remediation Date:	Not reported
Description:	Hazardous Materials* Phase I and Phase II Testing Protocol
Lot Remediation Date:	Not reported
Description:	Window Wall Attenuation & Alternate Ventilation
Lot Remediation Date:	Not reported

---

54 **CON EDISON** **NY MANIFEST** **S117738882**
WSW **FRONT OF 12 JARDINE PL** **N/A**
< 1/8 **BROOKLYN, NY 11237**
0.120 mi.
635 ft.

Relative: **Higher**
Actual: **75 ft.**

NY MANIFEST:

Name:	CON EDISON
Address:	FRONT OF 12 JARDINE PL
City,State,Zip:	BROOKLYN, NY 11237
Country:	USA

CON EDISON (Continued) **S117738882**

EPA ID:	NYP004719621
Facility Status:	Not reported
Location Address 1:	FRONT OF 12 JARDINE PL
Code:	BP
Location Address 2:	SB21350
Total Tanks:	Not reported
Location City:	BROOKLYN
Location State:	NY
Location Zip:	11237
Location Zip 4:	Not reported

NY MANIFEST:

EPAID:	NYP004719621
Mailing Name:	CON EDISON
Mailing Contact:	CON EDISON
Mailing Address 1:	4 IRVING PL
Mailing Address 2:	15TH FL
Mailing City:	NEW YORK
Mailing State:	NY
Mailing Zip:	10003
Mailing Zip 4:	Not reported
Mailing Country:	USA
Mailing Phone:	Not reported

NY MANIFEST:

Document ID:	Not reported
Manifest Status:	Not reported
seq:	Not reported
Year:	2015
Trans1 State ID:	NJD003812047
Trans2 State ID:	Not reported
Generator Ship Date:	01/28/2015
Trans1 Recv Date:	01/28/2015
Trans2 Recv Date:	Not reported
TSD Site Recv Date:	02/02/2015
Part A Recv Date:	Not reported
Part B Recv Date:	Not reported
Generator EPA ID:	NYP004719621
Trans1 EPA ID:	Not reported
Trans2 EPA ID:	Not reported
TSDF ID 1:	NJD991291105
TSDF ID 2:	Not reported
Manifest Tracking Number:	002620892GBF
Import Indicator:	N
Export Indicator:	N
Discr Quantity Indicator:	N
Discr Type Indicator:	N
Discr Residue Indicator:	N
Discr Partial Reject Indicator:	N
Discr Full Reject Indicator:	N
Manifest Ref Number:	Not reported
Alt Facility RCRA ID:	Not reported
Alt Facility Sign Date:	Not reported
MGMT Method Type Code:	H110
Waste Code:	Not reported
Waste Code:	Not reported
Waste Code:	Not reported

CON EDISON (Continued) **S117738882**

Waste Code:	Not reported
Waste Code:	Not reported
Waste Code:	Not reported
Quantity:	60
Units:	G - Gallons (liquids only)* (8.3 pounds)
Number of Containers:	1
Container Type:	TT - Cargo tank, tank trucks
Handling Method:	T Chemical, physical, or biological treatment.
Specific Gravity:	1
Waste Code:	D008
Waste Code 1_2:	Not reported
Waste Code 1_3:	Not reported
Waste Code 1_4:	Not reported
Waste Code 1_5:	Not reported
Waste Code 1_6:	Not reported

H55 **LOT 21,TAXBLOCK 1437** **NY E DESIGNATION** **S118704202**
SSW **2432 ATLANTIC AVENUE** **N/A**
< 1/8 **BROOKLYN, NY**
0.122 mi.
642 ft. **Site 2 of 2 in cluster H**

Relative:
Lower

Actual:
68 ft.

E DESIGNATION:

Name:	LOT 21,TAXBLOCK 1437
Address:	2432 ATLANTIC AVENUE
City,State,Zip:	BROOKLYN, NY
Tax Lot(s):	21
Tax Block:	1437
Borough Code:	Not reported
E-No:	E-366
Effective Date:	4/20/2016
Satisfaction Date:	Not reported
Ceqr Number:	15DCP102K
Ulurp Number:	160035ZMK, 160050ZRK
Zoning Map No:	17c, 17d
Description:	Air Quality - HVAC fuel limited to natural gas
Lot Remediation Date:	Not reported
Description:	Hazardous Materials* Phase I and Phase II Testing Protocol
Lot Remediation Date:	Not reported
Description:	Window Wall Attenuation & Alternate Ventilation
Lot Remediation Date:	Not reported

I56 **VENTURE METAL PRODUCTS INCORPORATED** **RCRA NonGen / NLR** **1001405076**
SE **2523 ATLANTIC AVENUE** **ICIS** **NYD053563219**
1/8-1/4 **BROOKLYN, NY 11207** **US AIRS**
0.129 mi. **FINDS**
681 ft. **Site 2 of 3 in cluster I** **ECHO**
NY MANIFEST

Relative:
Lower

Actual:
63 ft.

RCRA NonGen / NLR:

Date form received by agency:	2007-01-01 00:00:00.0
Facility name:	VENTURE METAL PRODUCTS CORP

VENTURE METAL PRODUCTS INCORPORATED (Continued) **1001405076**

Facility address:	2523 ATLANTIC AVE BROOKLYN, NY 11207
EPA ID:	NYD053563219
Mailing address:	ATLANTIC AVE BROOKLYN, NY 11207
Contact:	Not reported
Contact address:	ATLANTIC AVE BROOKLYN, NY 11207
Contact country:	US
Contact telephone:	Not reported
Contact email:	Not reported
EPA Region:	02
Land type:	Facility is not located on Indian land. Additional information is not known.
Classification:	Non-Generator
Description:	Handler: Non-Generators do not presently generate hazardous waste

Owner/Operator Summary:

Owner/operator name:	VENTURE METAL PRODUCTS
Owner/operator address:	NOT REQUIRED NOT REQUIRED, WY 99999
Owner/operator country:	US
Owner/operator telephone:	212-555-1212
Owner/operator email:	Not reported
Owner/operator fax:	Not reported
Owner/operator extension:	Not reported
Legal status:	County
Owner/Operator Type:	Owner
Owner/Op start date:	Not reported
Owner/Op end date:	Not reported

Owner/operator name:	VENTURE METAL PRODUCTS
Owner/operator address:	NOT REQUIRED NOT REQUIRED, WY 99999
Owner/operator country:	US
Owner/operator telephone:	212-555-1212
Owner/operator email:	Not reported
Owner/operator fax:	Not reported
Owner/operator extension:	Not reported
Legal status:	County
Owner/Operator Type:	Operator
Owner/Op start date:	Not reported
Owner/Op end date:	Not reported

Handler Activities Summary:

U.S. importer of hazardous waste:	No
Mixed waste (haz. and radioactive):	No
Recycler of hazardous waste:	No
Transporter of hazardous waste:	No
Treater, storer or disposer of HW:	No
Underground injection activity:	No
On-site burner exemption:	No
Furnace exemption:	No
Used oil fuel burner:	No
Used oil processor:	No
User oil refiner:	No
Used oil fuel marketer to burner:	No

VENTURE METAL PRODUCTS INCORPORATED (Continued) **1001405076**

Used oil Specification marketer: No
Used oil transfer facility: No
Used oil transporter: No

Historical Generators:
Date form received by agency: 2006-01-01 00:00:00.0
Site name: VENTURE METAL PRODUCTS CORP
Classification: Not a generator, verified

Date form received by agency: 1998-12-17 00:00:00.0
Site name: VENTURE METAL PRODUCTS CORP
Classification: Not a generator, verified

Date form received by agency: 1988-06-17 00:00:00.0
Site name: VENTURE METAL PRODUCTS CORP
Classification: Large Quantity Generator

Hazardous Waste Summary:

. Waste code: F003
. Waste name: THE FOLLOWING SPENT NONHALOGENATED SOLVENTS: XYLENE, ACETONE, ETHYL ACETATE, ETHYL BENZENE, ETHYL ETHER, METHYL ISOBUTYL KETONE, N-BUTYL ALCOHOL, CYCLOHEXANONE, AND METHANOL; ALL SPENT SOLVENT MIXTURES/BLENDS CONTAINING, BEFORE USE, ONLY THE ABOVE SPENT NONHALOGENATED SOLVENTS; AND ALL SPENT SOLVENT MIXTURES/BLENDS CONTAINING, BEFORE USE, ONE OR MORE OF THE ABOVE NONHALOGENATED SOLVENTS, AND A TOTAL OF TEN PERCENT OR MORE (BY VOLUME) OF ONE OR MORE OF THOSE SOLVENTS LISTED IN F001, F002, F004, AND F005; AND STILL BOTTOMS FROM THE RECOVERY OF THESE SPENT SOLVENTS AND SPENT SOLVENT MIXTURES.

. Waste code: NONE
. Waste name: None

Violation Status: No violations found

Evaluation Action Summary:
Evaluation date: 1999-01-20 00:00:00.0
Evaluation: COMPLIANCE EVALUATION INSPECTION ON-SITE
Area of violation: Not reported
Date achieved compliance: Not reported
Evaluation lead agency: State

ICIS:
Enforcement Action ID: 02-1991-0087
FRS ID: 110001571503
Action Name: VENTURE METALS
Facility Name: VENTURE METAL PRODUCTS INCORPORATED
Facility Address: 2523 ATLANTIC AVENUE
BROOKLYN, NY 11207
Enforcement Action Type: CAA 113 Notice Of Violation
Facility County: KINGS
Program System Acronym: ICIS
Enforcement Action Forum Desc: Administrative - Formal
EA Type Code: 113
Facility SIC Code: 3479

VENTURE METAL PRODUCTS INCORPORATED (Continued) **1001405076**

Federal Facility ID: Not reported
Latitude in Decimal Degrees: 40.675706
Longitude in Decimal Degrees: -73.900853
Permit Type Desc: Not reported
Program System Acronym: 13717
Facility NAICS Code: Not reported
Tribal Land Code: Not reported

Enforcement Action ID: 02-000F000360470024300005
FRS ID: 110001571503
Action Name: VENTURE METAL PRODUCTS CORP 360470024300005
Facility Name: VENTURE METAL PRODUCTS CORP
Facility Address: 2523 ATLANTIC AVENUE
BROOKLYN, NY 11207
Enforcement Action Type: Notice of Violation
Facility County: KINGS
Program System Acronym: AIR
Enforcement Action Forum Desc: Administrative - Informal
EA Type Code: NOV
Facility SIC Code: 3951
Federal Facility ID: Not reported
Latitude in Decimal Degrees: 40.675916
Longitude in Decimal Degrees: -73.902588
Permit Type Desc: Not reported
Program System Acronym: NY0000002610500170
Facility NAICS Code: 339941
Tribal Land Code: Not reported

Facility Name: VENTURE METAL PRODUCTS CORP
Address: 2523 ATLANTIC AVENUE
Tribal Indicator: N
Fed Facility: No
NAIC Code: Not reported
SIC Code: 3471

Facility Name: VENTURE METAL PRODUCTS CORP
Address: 2523 ATLANTIC AVENUE
Tribal Indicator: N
Fed Facility: No
NAIC Code: Not reported
SIC Code: 3479

Facility Name: VENTURE METAL PRODUCTS CORP
Address: 2523 ATLANTIC AVENUE
Tribal Indicator: N
Fed Facility: No
NAIC Code: Not reported
SIC Code: 3471

Facility Name: VENTURE METAL PRODUCTS CORP
Address: 2523 ATLANTIC AVENUE
Tribal Indicator: N
Fed Facility: No
NAIC Code: Not reported
SIC Code: 3479

VENTURE METAL PRODUCTS INCORPORATED (Continued) **1001405076**

Facility Name: VENTURE METAL PRODUCTS CORP
Address: 2523 ATLANTIC AVENUE
Tribal Indicator: N
Fed Facility: No
NAIC Code: Not reported
SIC Code: 3471

Facility Name: VENTURE METAL PRODUCTS CORP
Address: 2523 ATLANTIC AVENUE
Tribal Indicator: N
Fed Facility: No
NAIC Code: Not reported
SIC Code: 3479

US AIRS MINOR:
Envid: 1001405076
Region Code: 02
Programmatic ID: AIR NY0000002610500170
Facility Registry ID: 110001571503
D and B Number: Not reported
Primary SIC Code: 3951
NAICS Code: 339941
Default Air Classification Code: MIN
Facility Type of Ownership Code: POF
Air CMS Category Code: Not reported
HPV Status: Not reported

US AIRS MINOR:
Region Code: 02
Programmatic ID: AIR NY0000002610500170
Facility Registry ID: 110001571503
Air Operating Status Code: OPR
Default Air Classification Code: MIN
Air Program: State Implementation Plan for National Primary and Secondary Ambient Air Quality Standards
Activity Date: 1987-09-04 00:00:00
Activity Status Date: Not reported
Activity Group: Compliance Monitoring
Activity Type: Inspection/Evaluation
Activity Status: Not reported

Region Code: 02
Programmatic ID: AIR NY0000002610500170
Facility Registry ID: 110001571503
Air Operating Status Code: OPR
Default Air Classification Code: MIN
Air Program: State Implementation Plan for National Primary and Secondary Ambient Air Quality Standards
Activity Date: 1988-04-28 00:00:00
Activity Status Date: Not reported
Activity Group: Compliance Monitoring
Activity Type: Inspection/Evaluation
Activity Status: Not reported

Region Code: 02
Programmatic ID: AIR NY0000002610500170
Facility Registry ID: 110001571503
Air Operating Status Code: OPR
Default Air Classification Code: MIN

VENTURE METAL PRODUCTS INCORPORATED (Continued) **1001405076**

Air Program:	State Implementation Plan for National Primary and Secondary Ambient Air Quality Standards
Activity Date:	1990-10-09 00:00:00
Activity Status Date:	Not reported
Activity Group:	Compliance Monitoring
Activity Type:	Inspection/Evaluation
Activity Status:	Not reported
Region Code:	02
Programmatic ID:	AIR NY0000002610500170
Facility Registry ID:	110001571503
Air Operating Status Code:	OPR
Default Air Classification Code:	MIN
Air Program:	State Implementation Plan for National Primary and Secondary Ambient Air Quality Standards
Activity Date:	1991-05-17 00:00:00
Activity Status Date:	1991-05-17 00:00:00
Activity Group:	Enforcement Action
Activity Type:	Administrative - Informal
Activity Status:	Achieved

FINDS:
Registry ID: 110001571503

Click Here:

Environmental Interest/Information System:

AFS (Aerometric Information Retrieval System (AIRS) Facility Subsystem) replaces the former Compliance Data System (CDS), the National Emission Data System (NEDS), and the Storage and Retrieval of Aerometric Data (SAROAD). AIRS is the national repository for information concerning airborne pollution in the United States. AFS is used to track emissions and compliance data from industrial plants. AFS data are utilized by states to prepare State Implementation Plans to comply with regulatory programs and by EPA as an input for the estimation of total national emissions. AFS is undergoing a major redesign to support facility operating permits required under Title V of the Clean Air Act.
RCRAInfo is a national information system that supports the Resource Conservation and Recovery Act (RCRA) program through the tracking of events and activities related to facilities that generate, transport, and treat, store, or dispose of hazardous waste. RCRAInfo allows RCRA program staff to track the notification, permit, compliance, and corrective action activities required under RCRA.
FIS (New York - Facility Information System) is New York's Department of Environmental Conservation (DEC) information system for tracking environmental facility information found across the State.
AIR MINOR
ICIS (Integrated Compliance Information System) is the Integrated Compliance Information System and provides a database that, when complete, will contain integrated Enforcement and Compliance information across most of EPA's programs. The vision for ICIS is to replace EPA's independent databases that contain Enforcement data with a single repository for that information. Currently, ICIS contains all Federal Administrative and Judicial enforcement actions. This information is maintained in ICIS by EPA in the Regional offices and it Headquarters. A future release of ICIS will replace the Permit Compliance System (PCS) which supports the NPDES and will integrate

VENTURE METAL PRODUCTS INCORPORATED (Continued) **1001405076**

that information with Federal actions already in the system. ICIS also has the capability to track other activities occurring in the Region that support Compliance and Enforcement programs. These include; Incident Tracking, Compliance Assistance, and Compliance Monitoring.

Click this hyperlink while viewing on your computer to access additional FINDS: detail in the EDR Site Report.

ECHO:

Envid:	1001405076
Registry ID:	110001571503
DFR URL:	http://echo.epa.gov/detailed-facility-report?fid=110001571503
Name:	VENTURE METAL PRODUCTS CORP
Address:	2523 ATLANTIC AVENUE
City,State,Zip:	BROOKLYN, NY 11207

NY MANIFEST:

Name:	VENTURE METAL
Address:	2523 ATLANTIC AVE
City,State,Zip:	BROOKLYN, NY 11207
Country:	USA
EPA ID:	NYD053563219
Facility Status:	Not reported
Location Address 1:	2525 ATLANTIC AVE
Code:	BP
Location Address 2:	Not reported
Total Tanks:	Not reported
Location City:	BROOKLYN
Location State:	NY
Location Zip:	11207
Location Zip 4:	Not reported

NY MANIFEST:

EPAID:	NYD053563219
Mailing Name:	VENTURE METAL
Mailing Contact:	VENTURE METAL
Mailing Address 1:	2525 ATLANTIC AVENUE
Mailing Address 2:	Not reported
Mailing City:	BROOKLYN
Mailing State:	NY
Mailing Zip:	11207
Mailing Zip 4:	Not reported
Mailing Country:	USA
Mailing Phone:	7183460596

NY MANIFEST:

Document ID:	SCA1124980
Manifest Status:	Not reported
seq:	01
Year:	1998
Trans1 State ID:	NJDEP5005
Trans2 State ID:	Not reported
Generator Ship Date:	11/24/1998
Trans1 Recv Date:	11/24/1998
Trans2 Recv Date:	Not reported
TSD Site Recv Date:	12/07/1998
Part A Recv Date:	Not reported

VENTURE METAL PRODUCTS INCORPORATED (Continued) **1001405076**

Part B Recv Date:	Not reported
Generator EPA ID:	NYD053563219
Trans1 EPA ID:	NJD986607380
Trans2 EPA ID:	Not reported
TSDF ID 1:	SCD036275626
TSDF ID 2:	Not reported
Manifest Tracking Number:	Not reported
Import Indicator:	Not reported
Export Indicator:	Not reported
Discr Quantity Indicator:	Not reported
Discr Type Indicator:	Not reported
Discr Residue Indicator:	Not reported
Discr Partial Reject Indicator:	Not reported
Discr Full Reject Indicator:	Not reported
Manifest Ref Number:	Not reported
Alt Facility RCRA ID:	Not reported
Alt Facility Sign Date:	Not reported
MGMT Method Type Code:	Not reported
Waste Code:	F001 - UNKNOWN
Waste Code:	Not reported
Waste Code:	Not reported
Waste Code:	Not reported
Waste Code:	Not reported
Waste Code:	Not reported
Quantity:	00055
Units:	G - Gallons (liquids only)* (8.3 pounds)
Number of Containers:	001
Container Type:	DM - Metal drums, barrels
Handling Method:	B Incineration, heat recovery, burning.
Specific Gravity:	01.00
Waste Code:	F003 - UNKNOWN
Waste Code:	Not reported
Waste Code:	Not reported
Waste Code:	Not reported
Waste Code:	Not reported
Quantity:	00440
Units:	G - Gallons (liquids only)* (8.3 pounds)
Number of Containers:	008
Container Type:	DM - Metal drums, barrels
Handling Method:	B Incineration, heat recovery, burning.
Specific Gravity:	01.00

K57 **EAST NEW YORK TRUCK SHOP** **NY AST** **A100293856**
NE **1997 BROADWAY** **N/A**
1/8-1/4 **BROOKLYN, NY 11207**
0.134 mi.
706 ft. **Site 1 of 12 in cluster K**

Relative:
Higher

Actual:
92 ft.

Client Plot

AST:

Name:	EAST NEW YORK TRUCK SHOP
Address:	1997 BROADWAY
City,State,Zip:	BROOKLYN, NY 11207
Region:	STATE
DEC Region:	2
Site Status:	Active
Facility Id:	2-609105
Program Type:	PBS

EAST NEW YORK TRUCK SHOP (Continued) **A100293856**

UTM X: 592777.77447
UTM Y: 4503625.69156
Expiration Date: 07/16/2023
Site Type: Trucking/Transportation/Fleet Operation

Affiliation Records:

Site Id: 30951
Affiliation Type: Facility Owner
Company Name: NEW YORK CITY TRANSIT
Contact Type: MANAGER, ENVIRONMENTAL PROTECTION
Contact Name: CARLTON LAWRENCE
Address1: 2 BROADWAY 27TH FLR.
Address2: Not reported
City: NEW YORK
State: NY
Zip Code: 10004
Country Code: 001
Phone: (646) 252-5777
EMail: Not reported
Fax Number: Not reported
Modified By: DAFRANCI
Date Last Modified: 2019-04-12

Site Id: 30951
Affiliation Type: Mail Contact
Company Name: NEW YORK CITY TRANSIT
Contact Type: Not reported
Contact Name: CARLTON LAWRENCE
Address1: 2 BROADWAY
Address2: 27TH FLOOR
City: NEW YORK
State: NY
Zip Code: 10004
Country Code: 001
Phone: (646) 252-5777
EMail: CARLTON.LAWRENCE@NYCT.COM
Fax Number: Not reported
Modified By: DAFRANCI
Date Last Modified: 2019-04-12

Site Id: 30951
Affiliation Type: Emergency Contact
Company Name: NEW YORK CITY TRANSIT
Contact Type: Not reported
Contact Name: BUS COMMAND CENTER
Address1: Not reported
Address2: Not reported
City: Not reported
State: NN
Zip Code: Not reported
Country Code: 999
Phone: (718) 927-7777
EMail: Not reported
Fax Number: Not reported
Modified By: ACDANIEL
Date Last Modified: 2019-04-12

Site Id: 30951

EAST NEW YORK TRUCK SHOP (Continued) **A100293856**

Affiliation Type:	Facility Operator
Company Name:	EAST NEW YORK TRUCK SHOP
Contact Type:	Not reported
Contact Name:	ROGER MIGNOTT
Address1:	Not reported
Address2:	Not reported
City:	Not reported
State:	NN
Zip Code:	Not reported
Country Code:	001
Phone:	(718) 566-3880
EMail:	Not reported
Fax Number:	Not reported
Modified By:	DAFRANCI
Date Last Modified:	2019-04-12

Tank Info:

Tank Number:	ATF-1
Tank Id:	66445
Material Code:	9999
Common Name of Substance:	Other

Equipment Records:

G12 - Tank Secondary Containment - Double-Walled (AG only)
J02 - Dispenser - Suction Dispenser
F01 - Pipe External Protection - Painted/Asphalt Coating
H01 - Tank Leak Detection - Interstitial - Electronic Monitoring
A00 - Tank Internal Protection - None
B01 - Tank External Protection - Painted/Asphalt Coating
D01 - Pipe Type - Steel/Carbon Steel/Iron
L00 - Piping Leak Detection - None
I04 - Overfill - Product Level Gauge (A/G)
C01 - Pipe Location - Aboveground
K01 - Spill Prevention - Catch Basin
I02 - Overfill - High Level Alarm
E00 - Piping Secondary Containment - None

Tank Location:	Aboveground - on saddles, legs, racks, etc.... Tank bottom is elevated above grade or tank pad, allowing visual inspection.
Tank Type:	Steel/Carbon Steel/Iron
Tank Status:	In Service
Pipe Model:	Not reported
Install Date:	03/01/1999
Capacity Gallons:	1000
Tightness Test Method:	-
Date Test:	Not reported
Next Test Date:	Not reported
Date Tank Closed:	Not reported
Register:	True
Modified By:	DAFRANCI
Last Modified:	01/25/2018
Material Name:	transmission fluid

Tank Number:	M/O-1
Tank Id:	66446

EAST NEW YORK TRUCK SHOP (Continued) **A100293856**

Material Code: 0013
Common Name of Substance: Lube Oil

Equipment Records:

J02 - Dispenser - Suction Dispenser
G12 - Tank Secondary Containment - Double-Walled (AG only)
D01 - Pipe Type - Steel/Carbon Steel/Iron
F01 - Pipe External Protection - Painted/Asphalt Coating
H01 - Tank Leak Detection - Interstitial - Electronic Monitoring
A00 - Tank Internal Protection - None
B01 - Tank External Protection - Painted/Asphalt Coating
L00 - Piping Leak Detection - None
I04 - Overfill - Product Level Gauge (A/G)
C01 - Pipe Location - Aboveground
K01 - Spill Prevention - Catch Basin
E00 - Piping Secondary Containment - None
I02 - Overfill - High Level Alarm

Tank Location: Aboveground - on saddles, legs, racks, etc.... Tank bottom is elevated above grade or tank pad, allowing visual inspection.
Tank Type: Steel/Carbon Steel/Iron
Tank Status: In Service
Pipe Model: Not reported
Install Date: 03/01/1999
Capacity Gallons: 1000
Tightness Test Method: -
Date Test: Not reported
Next Test Date: Not reported
Date Tank Closed: Not reported
Register: True
Modified By: DAFRANCI
Last Modified: 01/25/2018
Material Name: motor oil

Tank Number: M/O-2
Tank Id: 66447
Material Code: 0013
Common Name of Substance: Lube Oil

Equipment Records:

J02 - Dispenser - Suction Dispenser
G12 - Tank Secondary Containment - Double-Walled (AG only)
F01 - Pipe External Protection - Painted/Asphalt Coating
H01 - Tank Leak Detection - Interstitial - Electronic Monitoring
A00 - Tank Internal Protection - None
B01 - Tank External Protection - Painted/Asphalt Coating
D01 - Pipe Type - Steel/Carbon Steel/Iron
L00 - Piping Leak Detection - None
I04 - Overfill - Product Level Gauge (A/G)
C01 - Pipe Location - Aboveground
K01 - Spill Prevention - Catch Basin
E00 - Piping Secondary Containment - None
I02 - Overfill - High Level Alarm

Tank Location: Aboveground - on saddles, legs, racks, etc.... Tank bottom is elevated above grade or tank pad, allowing visual inspection.
Tank Type: Steel/Carbon Steel/Iron

EAST NEW YORK TRUCK SHOP (Continued) **A100293856**

Tank Status:	In Service
Pipe Model:	Not reported
Install Date:	03/01/1999
Capacity Gallons:	1000
Tightness Test Method:	-
Date Test:	Not reported
Next Test Date:	Not reported
Date Tank Closed:	Not reported
Register:	True
Modified By:	DAFRANCI
Last Modified:	01/25/2018
Material Name:	motor oil

Tank Number:	W/O-02
Tank Id:	66448
Material Code:	0022
Common Name of Substance:	Waste Oil/Used Oil

Equipment Records:

G12 - Tank Secondary Containment - Double-Walled (AG only)
D01 - Pipe Type - Steel/Carbon Steel/Iron
F01 - Pipe External Protection - Painted/Asphalt Coating
H01 - Tank Leak Detection - Interstitial - Electronic Monitoring
A00 - Tank Internal Protection - None
B01 - Tank External Protection - Painted/Asphalt Coating
L00 - Piping Leak Detection - None
I04 - Overfill - Product Level Gauge (A/G)
J00 - Dispenser - None
C01 - Pipe Location - Aboveground
I02 - Overfill - High Level Alarm
K01 - Spill Prevention - Catch Basin
E00 - Piping Secondary Containment - None

Tank Location:	Aboveground - on saddles, legs, racks, etc.... Tank bottom is elevated above grade or tank pad, allowing visual inspection.
Tank Type:	Steel/Carbon Steel/Iron
Tank Status:	In Service
Pipe Model:	Not reported
Install Date:	03/01/1999
Capacity Gallons:	500
Tightness Test Method:	-
Date Test:	Not reported
Next Test Date:	Not reported
Date Tank Closed:	Not reported
Register:	True
Modified By:	DAFRANCI
Last Modified:	01/25/2018
Material Name:	waste oil/used oil

K58 **MTA NYCT - SUBWAY ELECTRONICS MAINT DIV** **RCRA-SQG** **1001818274**
NE **2020 BROADWAY** **FINDS** **NYR000078071**
1/8-1/4 **BROOKLYN, NY 11207** **ECHO**
0.134 mi.
706 ft. **Site 2 of 12 in cluster K**

Relative:
Higher

Actual:
92 ft.

Client Plot

RCRA-SQG:

Date form received by agency:	2007-07-31 00:00:00.0
Facility name:	MTA NYCT - SUBWAY ELECTRONICS MAINT DIV
Facility address:	2020 BROADWAY BROOKLYN, NY 11207
EPA ID:	NYR000078071
Mailing address:	BROADWAY 27TH FLOOR A27.63 NEW YORK, NY 10004
Contact:	SHERRY L BULKLEY
Contact address:	BROADWAY 27TH FLOOR A27.63 NEW YORK, NY 10004
Contact country:	US
Contact telephone:	642-252-5774
Contact email:	SHERRYBULKLEY@NYCT.COM
EPA Region:	02
Land type:	State
Classification:	Small Small Quantity Generator
Description:	Handler: generates more than 100 and less than 1000 kg of hazardous waste during any calendar month and accumulates less than 6000 kg of hazardous waste at any time; or generates 100 kg or less of hazardous waste during any calendar month, and accumulates more than 1000 kg of hazardous waste at any time

Owner/Operator Summary:

Owner/operator name:	SHERRY BULKLEY
Owner/operator address:	Not reported Not reported
Owner/operator country:	Not reported
Owner/operator telephone:	Not reported
Owner/operator email:	Not reported
Owner/operator fax:	Not reported
Owner/operator extension:	Not reported
Legal status:	State
Owner/Operator Type:	Operator
Owner/Op start date:	1954-07-01 00:00:00.
Owner/Op end date:	Not reported
Owner/operator name:	NEW YORK CITY TRANSIT
Owner/operator address:	BROADWAY 27TH FLOOR NEW YORK, NY 10004
Owner/operator country:	US
Owner/operator telephone:	Not reported
Owner/operator email:	Not reported
Owner/operator fax:	Not reported
Owner/operator extension:	Not reported
Legal status:	State
Owner/Operator Type:	Owner
Owner/Op start date:	1963-12-01 00:00:00.
Owner/Op end date:	Not reported

Handler Activities Summary:
U.S. importer of hazardous waste: No

MTA NYCT - SUBWAY ELECTRONICS MAINT DIV (Continued) **1001818274**

Mixed waste (haz. and radioactive): No
Recycler of hazardous waste: No
Transporter of hazardous waste: No
Treater, storer or disposer of HW: No
Underground injection activity: No
On-site burner exemption: No
Furnace exemption: No
Used oil fuel burner: No
Used oil processor: No
User oil refiner: No
Used oil fuel marketer to burner: No
Used oil Specification marketer: No
Used oil transfer facility: No
Used oil transporter: No

Historical Generators:
Date form received by agency: 2007-07-30 00:00:00.0
Site name: MTA NYCT - SUBWAY ELECTRONICS MAINT DIV
Classification: Small Quantity Generator

Date form received by agency: 2006-01-01 00:00:00.0
Site name: MTA NYCT - ENY ELECTRONIC SHOP
Classification: Not a generator, verified

Date form received by agency: 1999-11-01 00:00:00.0
Site name: MTA NYCT - ENY ELECTRONIC SHOP
Classification: Small Quantity Generator

Hazardous Waste Summary:

. Waste code: D000
. Waste name: Not Defined

. Waste code: D002
. Waste name: CORROSIVE WASTE

. Waste code: D006
. Waste name: CADMIUM

. Waste code: D008
. Waste name: LEAD

Violation Status: No violations found

Evaluation Action Summary:
Evaluation date: 2012-08-28 00:00:00.0
Evaluation: COMPLIANCE EVALUATION INSPECTION ON-SITE
Area of violation: Not reported
Date achieved compliance: Not reported
Evaluation lead agency: EPA

FINDS:
Registry ID: 110004557275

Click Here:

MTA NYCT - SUBWAY ELECTRONICS MAINT DIV (Continued) **1001818274**

Environmental Interest/Information System:
RCRAInfo is a national information system that supports the Resource Conservation and Recovery Act (RCRA) program through the tracking of events and activities related to facilities that generate, transport, and treat, store, or dispose of hazardous waste. RCRAInfo allows RCRA program staff to track the notification, permit, compliance, and corrective action activities required under RCRA.

Click this hyperlink while viewing on your computer to access additional FINDS: detail in the EDR Site Report.

ECHO:

Envid:	1001818274
Registry ID:	110004557275
DFR URL:	http://echo.epa.gov/detailed-facility-report?fid=110004557275
Name:	MTA NYCT - SUBWAY ELECTRONICS MAINT DIV
Address:	2020 BROADWAY
City,State,Zip:	BROOKLYN, NY 11207

K59 **NYCT-40 CONWAY STREET** **RCRA-LQG** **1001119495**
NE **40 CONWAY STREET** **FINDS** **NYR000027821**
1/8-1/4 **BROOKLYN, NY 11207** **ECHO**
0.134 mi. **NJ MANIFEST**
706 ft. **Site 3 of 12 in cluster K** **NY MANIFEST**

Relative: Higher
Actual: 92 ft.
Client Plot

RCRA-LQG:

Date form received by agency:	2008-02-19 00:00:00.0
Facility name:	NYCT-40 CONWAY STREET
Facility address:	40 CONWAY STREET BROOKLYN, NY 11207
EPA ID:	NYR000027821
Mailing address:	BROADWAY 27TH FLOOR BOWLING GREEN, NY 10004
Contact:	JENNIFER WUOTINEN
Contact address:	Not reported Not reported
Contact country:	Not reported
Contact telephone:	646-252-5777
Contact email:	Jennifer.Wuotinen@nyct.com
EPA Region:	02
Land type:	State
Classification:	Large Quantity Generator
Description:	Handler: generates 1,000 kg or more of hazardous waste during any calendar month; or generates more than 1 kg of acutely hazardous waste during any calendar month; or generates more than 100 kg of any residue or contaminated soil, waste or other debris resulting from the cleanup of a spill, into or on any land or water, of acutely hazardous waste during any calendar month; or generates 1 kg or less of acutely hazardous waste during any calendar month, and accumulates more than 1 kg of acutely hazardous waste at any time; or generates 100 kg or less of any residue or contaminated soil, waste or other debris resulting from the cleanup of a spill, into or on any land or water, of acutely hazardous waste during any calendar month, and accumulates more than 100 kg of that material at any time

Owner/Operator Summary:

Owner/operator name:	NEW YORK CITY TRANSIT

NYCT-40 CONWAY STREET (Continued) **1001119495**

Owner/operator address: Not reported
Not reported
Owner/operator country: US
Owner/operator telephone: Not reported
Owner/operator email: Not reported
Owner/operator fax: Not reported
Owner/operator extension: Not reported
Legal status: State
Owner/Operator Type: Operator
Owner/Op start date: 1953-06-01 00:00:00.
Owner/Op end date: Not reported

Owner/operator name: NEW YORK CITY TRANSIT
Owner/operator address: BROADWAY 27TH FLOOR
BOWLING GREEN, NY 10004
Owner/operator country: US
Owner/operator telephone: Not reported
Owner/operator email: Not reported
Owner/operator fax: Not reported
Owner/operator extension: Not reported
Legal status: State
Owner/Operator Type: Owner
Owner/Op start date: 1953-06-01 00:00:00.
Owner/Op end date: Not reported

Owner/operator name: MTA NEW YORK CITY TRANSIT
Owner/operator address: 370 JAY ST - ROOM 809
BROOKLYN, NY 11201
Owner/operator country: US
Owner/operator telephone: 718-243-4581
Owner/operator email: Not reported
Owner/operator fax: Not reported
Owner/operator extension: Not reported
Legal status: Other
Owner/Operator Type: Owner
Owner/Op start date: Not reported
Owner/Op end date: Not reported

Owner/operator name: NO NAME FOUND
Owner/operator address: Not reported
Not reported
Owner/operator country: US
Owner/operator telephone: Not reported
Owner/operator email: Not reported
Owner/operator fax: Not reported
Owner/operator extension: Not reported
Legal status: State
Owner/Operator Type: Operator
Owner/Op start date: 1953-06-01 00:00:00.
Owner/Op end date: Not reported

Handler Activities Summary:
U.S. importer of hazardous waste: No
Mixed waste (haz. and radioactive): No
Recycler of hazardous waste: No
Transporter of hazardous waste: No
Treater, storer or disposer of HW: No

NYCT-40 CONWAY STREET (Continued) **1001119495**

Underground injection activity: No
On-site burner exemption: No
Furnace exemption: No
Used oil fuel burner: No
Used oil processor: No
User oil refiner: No
Used oil fuel marketer to burner: No
Used oil Specification marketer: No
Used oil transfer facility: No
Used oil transporter: No

Historical Generators:

Date form received by agency: 2007-01-01 00:00:00.0
Site name: NYCT - 40 CONWAY STREET
Classification: Small Quantity Generator

Date form received by agency: 2006-01-01 00:00:00.0
Site name: NYCT - 40 CONWAY STREET
Classification: Small Quantity Generator

Date form received by agency: 2004-02-11 00:00:00.0
Site name: NYCT - 40 CONWAY STREET
Classification: Large Quantity Generator

Date form received by agency: 1999-07-21 00:00:00.0
Site name: MTA NYCT - 40 CONWAY
Classification: Large Quantity Generator

Date form received by agency: 1998-02-04 00:00:00.0
Site name: NYCTA-40 CONWAY STREET
Classification: Large Quantity Generator

Date form received by agency: 1996-08-06 00:00:00.0
Site name: MTA NYCT - 40 CONWAY
Classification: Small Quantity Generator

Hazardous Waste Summary:

. Waste code: D001
. Waste name: IGNITABLE WASTE

. Waste code: D002
. Waste name: CORROSIVE WASTE

. Waste code: D008
. Waste name: LEAD

. Waste code: D035
. Waste name: METHYL ETHYL KETONE

. Waste code: F003
. Waste name: THE FOLLOWING SPENT NONHALOGENATED SOLVENTS: XYLENE, ACETONE, ETHYL ACETATE, ETHYL BENZENE, ETHYL ETHER, METHYL ISOBUTYL KETONE, N-BUTYL ALCOHOL, CYCLOHEXANONE, AND METHANOL; ALL SPENT SOLVENT MIXTURES/BLENDS CONTAINING, BEFORE USE, ONLY THE ABOVE SPENT NONHALOGENATED SOLVENTS; AND ALL SPENT SOLVENT MIXTURES/BLENDS

NYCT-40 CONWAY STREET (Continued) **1001119495**

CONTAINING, BEFORE USE, ONE OR MORE OF THE ABOVE NONHALOGENATED SOLVENTS, AND A TOTAL OF TEN PERCENT OR MORE (BY VOLUME) OF ONE OR MORE OF THOSE SOLVENTS LISTED IN F001, F002, F004, AND F005; AND STILL BOTTOMS FROM THE RECOVERY OF THESE SPENT SOLVENTS AND SPENT SOLVENT MIXTURES.

. Waste code: F005
. Waste name: THE FOLLOWING SPENT NONHALOGENATED SOLVENTS: TOLUENE, METHYL ETHYL KETONE, CARBON DISULFIDE, ISOBUTANOL, PYRIDINE, BENZENE, 2-ETHOXYETHANOL, AND 2-NITROPROPANE; ALL SPENT SOLVENT MIXTURES/BLENDS CONTAINING, BEFORE USE, A TOTAL OF TEN PERCENT OR MORE (BY VOLUME) OF ONE OR MORE OF THE ABOVE NONHALOGENATED SOLVENTS OR THOSE SOLVENTS LISTED IN F001, F002, OR F004; AND STILL BOTTOMS FROM THE RECOVERY OF THESE SPENT SOLVENTS AND SPENT SOLVENT MIXTURES.

Facility Has Received Notices of Violations:
Regulation violated: Not reported
Area of violation: Listing - General
Date violation determined: 2009-03-20 00:00:00.0
Date achieved compliance: 2009-05-13 00:00:00.0
Violation lead agency: State
Enforcement action: WRITTEN INFORMAL
Enforcement action date: 2009-04-13 00:00:00.0
Enf. disposition status: Action Satisfied (Case Closed)
Enf. disp. status date: 2009-05-19 00:00:00.0
Enforcement lead agency: State
Proposed penalty amount: Not reported
Final penalty amount: Not reported
Paid penalty amount: Not reported

Evaluation Action Summary:
Evaluation date: 2018-04-24 00:00:00.0
Evaluation: COMPLIANCE EVALUATION INSPECTION ON-SITE
Area of violation: Not reported
Date achieved compliance: Not reported
Evaluation lead agency: EPA

Evaluation date: 2009-03-20 00:00:00.0
Evaluation: COMPLIANCE EVALUATION INSPECTION ON-SITE
Area of violation: Listing - General
Date achieved compliance: 2009-05-13 00:00:00.0
Evaluation lead agency: State

FINDS:
Registry ID: 110009485324

Click Here:

Environmental Interest/Information System:
RCRAInfo is a national information system that supports the Resource Conservation and Recovery Act (RCRA) program through the tracking of events and activities related to facilities that generate, transport, and treat, store, or dispose of hazardous waste. RCRAInfo allows RCRA program staff to track the notification, permit, compliance, and corrective action activities required under RCRA.
HAZARDOUS WASTE BIENNIAL REPORTER

NYCT-40 CONWAY STREET (Continued) **1001119495**

Click this hyperlink while viewing on your computer to access additional FINDS: detail in the EDR Site Report.

ECHO:

Envid:	1001119495
Registry ID:	110009485324
DFR URL:	http://echo.epa.gov/detailed-facility-report?fid=110009485324
Name:	NYCT-40 CONWAY STREET
Address:	40 CONWAY STREET
City,State,Zip:	BROOKLYN, NY 11207

NJ MANIFEST:

EPA Id:	NYR000027821
Mail Address:	370 JAY ST ROOM 809
Mail City/State/Zip:	BROOKLYN 11201
Facility Phone:	7182434581
Emergency Phone:	Not reported
Contact:	Not reported
Comments:	Not reported
SIC Code:	Not reported
County:	00
Municipal:	00
Previous EPA Id:	Not reported
Gen Flag:	X
Trans Flag:	Not reported
TSDF Flag:	Not reported
Name Change:	Not reported
Date Change:	Not reported

Manifest:

Manifest Number:	010912329JJK
EPA ID:	NYR000027821
Date Shipped:	1/16/2013
TSDF EPA ID:	NJD002200046
Transporter EPA ID:	NJ0000027193
Transporter 2 EPA ID:	Not reported
Transporter 3 EPA ID:	Not reported
Transporter 4 EPA ID:	Not reported
Transporter 5 EPA ID:	Not reported
Transporter 6 EPA ID:	Not reported
Transporter 7 EPA ID:	Not reported
Transporter 8 EPA ID:	Not reported
Transporter 9 EPA ID:	Not reported
Transporter 10 EPA ID:	Not reported
Date Trans1 Transported Waste:	Not reported
Date Trans2 Transported Waste:	Not reported
Date Trans3 Transported Waste:	Not reported
Date Trans4 Transported Waste:	Not reported
Date Trans5 Transported Waste:	Not reported
Date Trans6 Transported Waste:	Not reported
Date Trans7 Transported Waste:	Not reported
Date Trans8 Transported Waste:	Not reported
Date Trans9 Transported Waste:	Not reported
Date Trans10 Transported Waste:	Not reported
Date TSDF Received Waste:	Not reported
TSDF EPA Facility Name:	Not reported
QTY Units:	Not reported

NYCT-40 CONWAY STREET (Continued) **1001119495**

Transporter SEQ ID:	Not reported
Transporter-1 Date:	Not reported
Waste SEQ ID:	Not reported
Waste Type Code 2:	Not reported
Waste Type Code 3:	Not reported
Waste Type Code 4:	Not reported
Waste Type Code 5:	Not reported
Waste Type Code 6:	Not reported
Date Accepted:	Not reported
Manifest Discrepancy Type:	Not reported
Data Entry Number:	Not reported
Was Load Rejected:	BROOKLYN 11201
Reason Load Was Rejected:	Not reported

Waste:

Manifest Year:	Not reported
Waste Code:	D008
Hand Code:	Not reported
Quantity:	1,085.00 Pounds

Manifest Number:	009205451JJK
EPA ID:	NYR000027821
Date Shipped:	6/20/2012
TSDF EPA ID:	NJD002200046
Transporter EPA ID:	NJ0000027193
Transporter 2 EPA ID:	Not reported
Transporter 3 EPA ID:	Not reported
Transporter 4 EPA ID:	Not reported
Transporter 5 EPA ID:	Not reported
Transporter 6 EPA ID:	Not reported
Transporter 7 EPA ID:	Not reported
Transporter 8 EPA ID:	Not reported
Transporter 9 EPA ID:	Not reported
Transporter 10 EPA ID:	Not reported
Date Trans1 Transported Waste:	Not reported
Date Trans2 Transported Waste:	Not reported
Date Trans3 Transported Waste:	Not reported
Date Trans4 Transported Waste:	Not reported
Date Trans5 Transported Waste:	Not reported
Date Trans6 Transported Waste:	Not reported
Date Trans7 Transported Waste:	Not reported
Date Trans8 Transported Waste:	Not reported
Date Trans9 Transported Waste:	Not reported
Date Trans10 Transported Waste:	Not reported
Date TSDF Received Waste:	Not reported
TSDF EPA Facility Name:	Not reported
QTY Units:	Not reported
Transporter SEQ ID:	Not reported
Transporter-1 Date:	Not reported
Waste SEQ ID:	Not reported
Waste Type Code 2:	Not reported
Waste Type Code 3:	Not reported
Waste Type Code 4:	Not reported
Waste Type Code 5:	Not reported
Waste Type Code 6:	Not reported
Date Accepted:	Not reported
Manifest Discrepancy Type:	Not reported

NYCT-40 CONWAY STREET (Continued) **1001119495**

Data Entry Number: Not reported
Was Load Rejected: BROOKLYN 11201
Reason Load Was Rejected: Not reported

Waste:
Manifest Year: Not reported
Waste Code: D008
Hand Code: Not reported
Quantity: 614.00 Pounds

Manifest Number: 001056281GBF
EPA ID: NYR000027821
Date Shipped: 11/03/2009
TSDF EPA ID: NJD002200046
Transporter EPA ID: NJ0000027193
Transporter 2 EPA ID: Not reported
Transporter 3 EPA ID: Not reported
Transporter 4 EPA ID: Not reported
Transporter 5 EPA ID: Not reported
Transporter 6 EPA ID: Not reported
Transporter 7 EPA ID: Not reported
Transporter 8 EPA ID: Not reported
Transporter 9 EPA ID: Not reported
Transporter 10 EPA ID: Not reported
Date Trans1 Transported Waste: 11/03/2009
Date Trans2 Transported Waste: Not reported
Date Trans3 Transported Waste: Not reported
Date Trans4 Transported Waste: Not reported
Date Trans5 Transported Waste: Not reported
Date Trans6 Transported Waste: Not reported
Date Trans7 Transported Waste: Not reported
Date Trans8 Transported Waste: Not reported
Date Trans9 Transported Waste: Not reported
Date Trans10 Transported Waste: Not reported
Date TSDF Received Waste: 11/03/2009
TSDF EPA Facility Name: Not reported
QTY Units: Not reported
Transporter SEQ ID: Not reported
Transporter-1 Date: Not reported
Waste SEQ ID: Not reported
Waste Type Code 2: Not reported
Waste Type Code 3: Not reported
Waste Type Code 4: Not reported
Waste Type Code 5: Not reported
Waste Type Code 6: Not reported
Date Accepted: Not reported
Manifest Discrepancy Type: Not reported
Data Entry Number: Not reported
Was Load Rejected: BROOKLYN 11201
Reason Load Was Rejected: Not reported

Waste:
Manifest Year: Not reported
Waste Code: D008
Hand Code: H111
Quantity: 206 P

NYCT-40 CONWAY STREET (Continued) **1001119495**

Manifest Number:	003532983JJK
EPA ID:	NYR000027821
Date Shipped:	5/9/2013
TSDF EPA ID:	NJD002200046
Transporter EPA ID:	NJ0000027193
Transporter 2 EPA ID:	Not reported
Transporter 3 EPA ID:	Not reported
Transporter 4 EPA ID:	Not reported
Transporter 5 EPA ID:	Not reported
Transporter 6 EPA ID:	Not reported
Transporter 7 EPA ID:	Not reported
Transporter 8 EPA ID:	Not reported
Transporter 9 EPA ID:	Not reported
Transporter 10 EPA ID:	Not reported
Date Trans1 Transported Waste:	Not reported
Date Trans2 Transported Waste:	Not reported
Date Trans3 Transported Waste:	Not reported
Date Trans4 Transported Waste:	Not reported
Date Trans5 Transported Waste:	Not reported
Date Trans6 Transported Waste:	Not reported
Date Trans7 Transported Waste:	Not reported
Date Trans8 Transported Waste:	Not reported
Date Trans9 Transported Waste:	Not reported
Date Trans10 Transported Waste:	Not reported
Date TSDF Received Waste:	Not reported
TSDF EPA Facility Name:	Not reported
QTY Units:	Not reported
Transporter SEQ ID:	Not reported
Transporter-1 Date:	Not reported
Waste SEQ ID:	Not reported
Waste Type Code 2:	Not reported
Waste Type Code 3:	Not reported
Waste Type Code 4:	Not reported
Waste Type Code 5:	Not reported
Waste Type Code 6:	Not reported
Date Accepted:	Not reported
Manifest Discrepancy Type:	Not reported
Data Entry Number:	Not reported
Was Load Rejected:	BROOKLYN 11201
Reason Load Was Rejected:	Not reported

Waste:

Manifest Year:	Not reported
Waste Code:	D008
Hand Code:	Not reported
Quantity:	403.00 Pounds

Manifest Number:	010407124JJK
EPA ID:	NYR000027821
Date Shipped:	6/7/2013
TSDF EPA ID:	NJD002200046
Transporter EPA ID:	NJ0000027193
Transporter 2 EPA ID:	Not reported
Transporter 3 EPA ID:	Not reported
Transporter 4 EPA ID:	Not reported
Transporter 5 EPA ID:	Not reported
Transporter 6 EPA ID:	Not reported

NYCT-40 CONWAY STREET (Continued) **1001119495**

Transporter 7 EPA ID:	Not reported
Transporter 8 EPA ID:	Not reported
Transporter 9 EPA ID:	Not reported
Transporter 10 EPA ID:	Not reported
Date Trans1 Transported Waste:	Not reported
Date Trans2 Transported Waste:	Not reported
Date Trans3 Transported Waste:	Not reported
Date Trans4 Transported Waste:	Not reported
Date Trans5 Transported Waste:	Not reported
Date Trans6 Transported Waste:	Not reported
Date Trans7 Transported Waste:	Not reported
Date Trans8 Transported Waste:	Not reported
Date Trans9 Transported Waste:	Not reported
Date Trans10 Transported Waste:	Not reported
Date TSDF Received Waste:	Not reported
TSDF EPA Facility Name:	Not reported
QTY Units:	Not reported
Transporter SEQ ID:	Not reported
Transporter-1 Date:	Not reported
Waste SEQ ID:	Not reported
Waste Type Code 2:	Not reported
Waste Type Code 3:	Not reported
Waste Type Code 4:	Not reported
Waste Type Code 5:	Not reported
Waste Type Code 6:	Not reported
Date Accepted:	Not reported
Manifest Discrepancy Type:	Not reported
Data Entry Number:	Not reported
Was Load Rejected:	BROOKLYN 11201
Reason Load Was Rejected:	Not reported

Waste:

Manifest Year:	Not reported
Waste Code:	D008
Hand Code:	Not reported
Quantity:	101.00 Pounds

Manifest Number:	003635022JJK
EPA ID:	NYR000027821
Date Shipped:	2/16/2012
TSDF EPA ID:	NJD002200046
Transporter EPA ID:	NJ0000027193
Transporter 2 EPA ID:	Not reported
Transporter 3 EPA ID:	Not reported
Transporter 4 EPA ID:	Not reported
Transporter 5 EPA ID:	Not reported
Transporter 6 EPA ID:	Not reported
Transporter 7 EPA ID:	Not reported
Transporter 8 EPA ID:	Not reported
Transporter 9 EPA ID:	Not reported
Transporter 10 EPA ID:	Not reported
Date Trans1 Transported Waste:	Not reported
Date Trans2 Transported Waste:	Not reported
Date Trans3 Transported Waste:	Not reported
Date Trans4 Transported Waste:	Not reported
Date Trans5 Transported Waste:	Not reported
Date Trans6 Transported Waste:	Not reported

NYCT-40 CONWAY STREET (Continued) **1001119495**

Date Trans7 Transported Waste:	Not reported
Date Trans8 Transported Waste:	Not reported
Date Trans9 Transported Waste:	Not reported
Date Trans10 Transported Waste:	Not reported
Date TSDF Received Waste:	Not reported
TSDF EPA Facility Name:	Not reported
QTY Units:	Not reported
Transporter SEQ ID:	Not reported
Transporter-1 Date:	Not reported
Waste SEQ ID:	Not reported
Waste Type Code 2:	Not reported
Waste Type Code 3:	Not reported
Waste Type Code 4:	Not reported
Waste Type Code 5:	Not reported
Waste Type Code 6:	Not reported
Date Accepted:	Not reported
Manifest Discrepancy Type:	Not reported
Data Entry Number:	Not reported
Was Load Rejected:	BROOKLYN 11201
Reason Load Was Rejected:	Not reported

Waste:

Manifest Year:	Not reported
Waste Code:	D008
Hand Code:	Not reported
Quantity:	654.00 Pounds

Manifest Number:	000959470GBF
EPA ID:	NYR000027821
Date Shipped:	03/17/2010
TSDF EPA ID:	NJD002200046
Transporter EPA ID:	NJ0000027193
Transporter 2 EPA ID:	Not reported
Transporter 3 EPA ID:	Not reported
Transporter 4 EPA ID:	Not reported
Transporter 5 EPA ID:	Not reported
Transporter 6 EPA ID:	Not reported
Transporter 7 EPA ID:	Not reported
Transporter 8 EPA ID:	Not reported
Transporter 9 EPA ID:	Not reported
Transporter 10 EPA ID:	Not reported
Date Trans1 Transported Waste:	03/17/2010
Date Trans2 Transported Waste:	Not reported
Date Trans3 Transported Waste:	Not reported
Date Trans4 Transported Waste:	Not reported
Date Trans5 Transported Waste:	Not reported
Date Trans6 Transported Waste:	Not reported
Date Trans7 Transported Waste:	Not reported
Date Trans8 Transported Waste:	Not reported
Date Trans9 Transported Waste:	Not reported
Date Trans10 Transported Waste:	Not reported
Date TSDF Received Waste:	03/17/2010
TSDF EPA Facility Name:	Not reported
QTY Units:	Not reported
Transporter SEQ ID:	Not reported
Transporter-1 Date:	Not reported
Waste SEQ ID:	Not reported

NYCT-40 CONWAY STREET (Continued) **1001119495**

Waste Type Code 2:	Not reported
Waste Type Code 3:	Not reported
Waste Type Code 4:	Not reported
Waste Type Code 5:	Not reported
Waste Type Code 6:	Not reported
Date Accepted:	Not reported
Manifest Discrepancy Type:	Not reported
Data Entry Number:	Not reported
Was Load Rejected:	BROOKLYN 11201
Reason Load Was Rejected:	Not reported

Waste:

Manifest Year:	Not reported
Waste Code:	D008
Hand Code:	H111
Quantity:	380 P

Manifest Number:	NJA5254900
EPA ID:	NYR000027821
Date Shipped:	07/19/2005
TSDF EPA ID:	NJD002200046
Transporter EPA ID:	NJ0000027193
Transporter 2 EPA ID:	Not reported
Transporter 3 EPA ID:	Not reported
Transporter 4 EPA ID:	Not reported
Transporter 5 EPA ID:	Not reported
Transporter 6 EPA ID:	Not reported
Transporter 7 EPA ID:	Not reported
Transporter 8 EPA ID:	Not reported
Transporter 9 EPA ID:	Not reported
Transporter 10 EPA ID:	Not reported
Date Trans1 Transported Waste:	07/19/2005
Date Trans2 Transported Waste:	Not reported
Date Trans3 Transported Waste:	Not reported
Date Trans4 Transported Waste:	Not reported
Date Trans5 Transported Waste:	Not reported
Date Trans6 Transported Waste:	Not reported
Date Trans7 Transported Waste:	Not reported
Date Trans8 Transported Waste:	Not reported
Date Trans9 Transported Waste:	Not reported
Date Trans10 Transported Waste:	Not reported
Date TSDF Received Waste:	07/19/2005
TSDF EPA Facility Name:	Not reported
QTY Units:	Not reported
Transporter SEQ ID:	Not reported
Transporter-1 Date:	Not reported
Waste SEQ ID:	Not reported
Waste Type Code 2:	Not reported
Waste Type Code 3:	Not reported
Waste Type Code 4:	Not reported
Waste Type Code 5:	Not reported
Waste Type Code 6:	Not reported
Date Accepted:	Not reported
Manifest Discrepancy Type:	Not reported
Data Entry Number:	08260521
Was Load Rejected:	BROOKLYN 11201
Reason Load Was Rejected:	Not reported

NYCT-40 CONWAY STREET (Continued) **1001119495**

Manifest Number:	003537096JJK
EPA ID:	NYR000027821
Date Shipped:	6/30/2011
TSDF EPA ID:	NJD002200046
Transporter EPA ID:	NJ0000027193
Transporter 2 EPA ID:	Not reported
Transporter 3 EPA ID:	Not reported
Transporter 4 EPA ID:	Not reported
Transporter 5 EPA ID:	Not reported
Transporter 6 EPA ID:	Not reported
Transporter 7 EPA ID:	Not reported
Transporter 8 EPA ID:	Not reported
Transporter 9 EPA ID:	Not reported
Transporter 10 EPA ID:	Not reported
Date Trans1 Transported Waste:	Not reported
Date Trans2 Transported Waste:	Not reported
Date Trans3 Transported Waste:	Not reported
Date Trans4 Transported Waste:	Not reported
Date Trans5 Transported Waste:	Not reported
Date Trans6 Transported Waste:	Not reported
Date Trans7 Transported Waste:	Not reported
Date Trans8 Transported Waste:	Not reported
Date Trans9 Transported Waste:	Not reported
Date Trans10 Transported Waste:	Not reported
Date TSDF Received Waste:	Not reported
TSDF EPA Facility Name:	Not reported
QTY Units:	Not reported
Transporter SEQ ID:	Not reported
Transporter-1 Date:	Not reported
Waste SEQ ID:	Not reported
Waste Type Code 2:	Not reported
Waste Type Code 3:	Not reported
Waste Type Code 4:	Not reported
Waste Type Code 5:	Not reported
Waste Type Code 6:	Not reported
Date Accepted:	Not reported
Manifest Discrepancy Type:	Not reported
Data Entry Number:	Not reported
Was Load Rejected:	BROOKLYN 11201
Reason Load Was Rejected:	Not reported

Waste:

Manifest Year:	Not reported
Waste Code:	D008
Hand Code:	H111
Quantity:	566.00 Pounds

Manifest Number:	008921479JJK
EPA ID:	NYR000027821
Date Shipped:	10/18/2012
TSDF EPA ID:	NJD002200046
Transporter EPA ID:	NJ0000027193
Transporter 2 EPA ID:	Not reported
Transporter 3 EPA ID:	Not reported
Transporter 4 EPA ID:	Not reported
Transporter 5 EPA ID:	Not reported
Transporter 6 EPA ID:	Not reported

NYCT-40 CONWAY STREET (Continued) **1001119495**

Transporter 7 EPA ID:	Not reported
Transporter 8 EPA ID:	Not reported
Transporter 9 EPA ID:	Not reported
Transporter 10 EPA ID:	Not reported
Date Trans1 Transported Waste:	Not reported
Date Trans2 Transported Waste:	Not reported
Date Trans3 Transported Waste:	Not reported
Date Trans4 Transported Waste:	Not reported
Date Trans5 Transported Waste:	Not reported
Date Trans6 Transported Waste:	Not reported
Date Trans7 Transported Waste:	Not reported
Date Trans8 Transported Waste:	Not reported
Date Trans9 Transported Waste:	Not reported
Date Trans10 Transported Waste:	Not reported
Date TSDF Received Waste:	Not reported
TSDF EPA Facility Name:	Not reported
QTY Units:	Not reported
Transporter SEQ ID:	Not reported
Transporter-1 Date:	Not reported
Waste SEQ ID:	Not reported
Waste Type Code 2:	Not reported
Waste Type Code 3:	Not reported
Waste Type Code 4:	Not reported
Waste Type Code 5:	Not reported
Waste Type Code 6:	Not reported
Date Accepted:	Not reported
Manifest Discrepancy Type:	Not reported
Data Entry Number:	Not reported
Was Load Rejected:	BROOKLYN 11201
Reason Load Was Rejected:	Not reported

Waste:

Manifest Year:	Not reported
Waste Code:	D001
Hand Code:	Not reported
Quantity:	55.00 gallons

Manifest Year:	Not reported
Waste Code:	D008
Hand Code:	Not reported
Quantity:	239.00 Pounds

Manifest Number:	000958528GBF
EPA ID:	NYR000027821
Date Shipped:	9/25/2012
TSDF EPA ID:	NJD002200046
Transporter EPA ID:	NJ0000027193
Transporter 2 EPA ID:	Not reported
Transporter 3 EPA ID:	Not reported
Transporter 4 EPA ID:	Not reported
Transporter 5 EPA ID:	Not reported
Transporter 6 EPA ID:	Not reported
Transporter 7 EPA ID:	Not reported
Transporter 8 EPA ID:	Not reported
Transporter 9 EPA ID:	Not reported
Transporter 10 EPA ID:	Not reported
Date Trans1 Transported Waste:	Not reported

NYCT-40 CONWAY STREET (Continued) **1001119495**

Date Trans2 Transported Waste:	Not reported
Date Trans3 Transported Waste:	Not reported
Date Trans4 Transported Waste:	Not reported
Date Trans5 Transported Waste:	Not reported
Date Trans6 Transported Waste:	Not reported
Date Trans7 Transported Waste:	Not reported
Date Trans8 Transported Waste:	Not reported
Date Trans9 Transported Waste:	Not reported
Date Trans10 Transported Waste:	Not reported
Date TSDF Received Waste:	Not reported
TSDF EPA Facility Name:	Not reported
QTY Units:	Not reported
Transporter SEQ ID:	Not reported
Transporter-1 Date:	Not reported
Waste SEQ ID:	Not reported
Waste Type Code 2:	Not reported
Waste Type Code 3:	Not reported
Waste Type Code 4:	Not reported
Waste Type Code 5:	Not reported
Waste Type Code 6:	Not reported
Date Accepted:	Not reported
Manifest Discrepancy Type:	Not reported
Data Entry Number:	Not reported
Was Load Rejected:	BROOKLYN 11201
Reason Load Was Rejected:	Not reported

Waste:

Manifest Year:	Not reported
Waste Code:	D008
Hand Code:	Not reported
Quantity:	177.00 Pounds

Manifest Number:	001053123GBF
EPA ID:	NYR000027821
Date Shipped:	10/27/2010
TSDF EPA ID:	NJD002200046
Transporter EPA ID:	NJ0000027193
Transporter 2 EPA ID:	Not reported
Transporter 3 EPA ID:	Not reported
Transporter 4 EPA ID:	Not reported
Transporter 5 EPA ID:	Not reported
Transporter 6 EPA ID:	Not reported
Transporter 7 EPA ID:	Not reported
Transporter 8 EPA ID:	Not reported
Transporter 9 EPA ID:	Not reported
Transporter 10 EPA ID:	Not reported
Date Trans1 Transported Waste:	10/27/2010
Date Trans2 Transported Waste:	Not reported
Date Trans3 Transported Waste:	Not reported
Date Trans4 Transported Waste:	Not reported
Date Trans5 Transported Waste:	Not reported
Date Trans6 Transported Waste:	Not reported
Date Trans7 Transported Waste:	Not reported
Date Trans8 Transported Waste:	Not reported
Date Trans9 Transported Waste:	Not reported
Date Trans10 Transported Waste:	Not reported
Date TSDF Received Waste:	10/27/2010

NYCT-40 CONWAY STREET (Continued) **1001119495**

TSDF EPA Facility Name:	Not reported
QTY Units:	Not reported
Transporter SEQ ID:	Not reported
Transporter-1 Date:	Not reported
Waste SEQ ID:	Not reported
Waste Type Code 2:	Not reported
Waste Type Code 3:	Not reported
Waste Type Code 4:	Not reported
Waste Type Code 5:	Not reported
Waste Type Code 6:	Not reported
Date Accepted:	Not reported
Manifest Discrepancy Type:	Not reported
Data Entry Number:	Not reported
Was Load Rejected:	BROOKLYN 11201
Reason Load Was Rejected:	Not reported

Waste:

Manifest Year:	Not reported
Waste Code:	D008
Hand Code:	H111
Quantity:	534 P

Manifest Number:	006877125JJK
EPA ID:	NYR000027821
Date Shipped:	07/22/2010
TSDF EPA ID:	NJD002200046
Transporter EPA ID:	NJ0000027193
Transporter 2 EPA ID:	Not reported
Transporter 3 EPA ID:	Not reported
Transporter 4 EPA ID:	Not reported
Transporter 5 EPA ID:	Not reported
Transporter 6 EPA ID:	Not reported
Transporter 7 EPA ID:	Not reported
Transporter 8 EPA ID:	Not reported
Transporter 9 EPA ID:	Not reported
Transporter 10 EPA ID:	Not reported
Date Trans1 Transported Waste:	07/22/2010
Date Trans2 Transported Waste:	Not reported
Date Trans3 Transported Waste:	Not reported
Date Trans4 Transported Waste:	Not reported
Date Trans5 Transported Waste:	Not reported
Date Trans6 Transported Waste:	Not reported
Date Trans7 Transported Waste:	Not reported
Date Trans8 Transported Waste:	Not reported
Date Trans9 Transported Waste:	Not reported
Date Trans10 Transported Waste:	Not reported
Date TSDF Received Waste:	07/22/2010
TSDF EPA Facility Name:	Not reported
QTY Units:	Not reported
Transporter SEQ ID:	Not reported
Transporter-1 Date:	Not reported
Waste SEQ ID:	Not reported
Waste Type Code 2:	Not reported
Waste Type Code 3:	Not reported
Waste Type Code 4:	Not reported
Waste Type Code 5:	Not reported
Waste Type Code 6:	Not reported

NYCT-40 CONWAY STREET (Continued) **1001119495**

Date Accepted:	Not reported
Manifest Discrepancy Type:	Not reported
Data Entry Number:	Not reported
Was Load Rejected:	BROOKLYN 11201
Reason Load Was Rejected:	Not reported

Waste:

Manifest Year:	Not reported
Waste Code:	D008
Hand Code:	H111
Quantity:	398 P

Manifest Number:	001026842JJK
EPA ID:	NYR000027821
Date Shipped:	12/21/2007
TSDF EPA ID:	NJD002200046
Transporter EPA ID:	NJ0000027193
Transporter 2 EPA ID:	Not reported
Transporter 3 EPA ID:	Not reported
Transporter 4 EPA ID:	Not reported
Transporter 5 EPA ID:	Not reported
Transporter 6 EPA ID:	Not reported
Transporter 7 EPA ID:	Not reported
Transporter 8 EPA ID:	Not reported
Transporter 9 EPA ID:	Not reported
Transporter 10 EPA ID:	Not reported
Date Trans1 Transported Waste:	12/21/2007
Date Trans2 Transported Waste:	Not reported
Date Trans3 Transported Waste:	Not reported
Date Trans4 Transported Waste:	Not reported
Date Trans5 Transported Waste:	Not reported
Date Trans6 Transported Waste:	Not reported
Date Trans7 Transported Waste:	Not reported
Date Trans8 Transported Waste:	Not reported
Date Trans9 Transported Waste:	Not reported
Date Trans10 Transported Waste:	Not reported
Date TSDF Received Waste:	12/21/2007
TSDF EPA Facility Name:	Not reported
QTY Units:	Not reported
Transporter SEQ ID:	Not reported
Transporter-1 Date:	Not reported
Waste SEQ ID:	Not reported
Waste Type Code 2:	Not reported
Waste Type Code 3:	Not reported
Waste Type Code 4:	Not reported
Waste Type Code 5:	Not reported
Waste Type Code 6:	Not reported
Date Accepted:	Not reported
Manifest Discrepancy Type:	Not reported
Data Entry Number:	Not reported
Was Load Rejected:	BROOKLYN 11201
Reason Load Was Rejected:	Not reported

Manifest Number:	010407436JJK
EPA ID:	NYR000027821
Date Shipped:	7/25/2013
TSDF EPA ID:	NJD002200046

NYCT-40 CONWAY STREET (Continued) **1001119495**

Transporter EPA ID:	NJ0000027193
Transporter 2 EPA ID:	Not reported
Transporter 3 EPA ID:	Not reported
Transporter 4 EPA ID:	Not reported
Transporter 5 EPA ID:	Not reported
Transporter 6 EPA ID:	Not reported
Transporter 7 EPA ID:	Not reported
Transporter 8 EPA ID:	Not reported
Transporter 9 EPA ID:	Not reported
Transporter 10 EPA ID:	Not reported
Date Trans1 Transported Waste:	Not reported
Date Trans2 Transported Waste:	Not reported
Date Trans3 Transported Waste:	Not reported
Date Trans4 Transported Waste:	Not reported
Date Trans5 Transported Waste:	Not reported
Date Trans6 Transported Waste:	Not reported
Date Trans7 Transported Waste:	Not reported
Date Trans8 Transported Waste:	Not reported
Date Trans9 Transported Waste:	Not reported
Date Trans10 Transported Waste:	Not reported
Date TSDF Received Waste:	Not reported
TSDF EPA Facility Name:	Not reported
QTY Units:	Not reported
Transporter SEQ ID:	Not reported
Transporter-1 Date:	Not reported
Waste SEQ ID:	Not reported
Waste Type Code 2:	Not reported
Waste Type Code 3:	Not reported
Waste Type Code 4:	Not reported
Waste Type Code 5:	Not reported
Waste Type Code 6:	Not reported
Date Accepted:	Not reported
Manifest Discrepancy Type:	Not reported
Data Entry Number:	Not reported
Was Load Rejected:	BROOKLYN 11201
Reason Load Was Rejected:	Not reported

Waste:

Manifest Year:	Not reported
Waste Code:	D008
Hand Code:	Not reported
Quantity:	280.00 Pounds

Manifest Number:	001031227JJK
EPA ID:	NYR000027821
Date Shipped:	05/23/2008
TSDF EPA ID:	NJD002200046
Transporter EPA ID:	NJ0000027193
Transporter 2 EPA ID:	Not reported
Transporter 3 EPA ID:	Not reported
Transporter 4 EPA ID:	Not reported
Transporter 5 EPA ID:	Not reported
Transporter 6 EPA ID:	Not reported
Transporter 7 EPA ID:	Not reported
Transporter 8 EPA ID:	Not reported
Transporter 9 EPA ID:	Not reported
Transporter 10 EPA ID:	Not reported

NYCT-40 CONWAY STREET (Continued) **1001119495**

Date Trans1 Transported Waste:	05/23/2008
Date Trans2 Transported Waste:	Not reported
Date Trans3 Transported Waste:	Not reported
Date Trans4 Transported Waste:	Not reported
Date Trans5 Transported Waste:	Not reported
Date Trans6 Transported Waste:	Not reported
Date Trans7 Transported Waste:	Not reported
Date Trans8 Transported Waste:	Not reported
Date Trans9 Transported Waste:	Not reported
Date Trans10 Transported Waste:	Not reported
Date TSDF Received Waste:	05/23/2008
TSDF EPA Facility Name:	Not reported
QTY Units:	Not reported
Transporter SEQ ID:	Not reported
Transporter-1 Date:	Not reported
Waste SEQ ID:	Not reported
Waste Type Code 2:	Not reported
Waste Type Code 3:	Not reported
Waste Type Code 4:	Not reported
Waste Type Code 5:	Not reported
Waste Type Code 6:	Not reported
Date Accepted:	Not reported
Manifest Discrepancy Type:	Not reported
Data Entry Number:	Not reported
Was Load Rejected:	BROOKLYN 11201
Reason Load Was Rejected:	Not reported

Waste:

Manifest Year:	Not reported
Waste Code:	D008
Hand Code:	H111
Quantity:	728 P

Manifest Year:	Not reported
Waste Code:	D001
Hand Code:	H061
Quantity:	220 G

Manifest Number:	006877335JJK
EPA ID:	NYR000027821
Date Shipped:	09/28/2010
TSDF EPA ID:	NJD002200046
Transporter EPA ID:	NJ0000027193
Transporter 2 EPA ID:	Not reported
Transporter 3 EPA ID:	Not reported
Transporter 4 EPA ID:	Not reported
Transporter 5 EPA ID:	Not reported
Transporter 6 EPA ID:	Not reported
Transporter 7 EPA ID:	Not reported
Transporter 8 EPA ID:	Not reported
Transporter 9 EPA ID:	Not reported
Transporter 10 EPA ID:	Not reported
Date Trans1 Transported Waste:	09/28/2010
Date Trans2 Transported Waste:	Not reported
Date Trans3 Transported Waste:	Not reported
Date Trans4 Transported Waste:	Not reported
Date Trans5 Transported Waste:	Not reported

NYCT-40 CONWAY STREET (Continued) **1001119495**

Date Trans6 Transported Waste:	Not reported
Date Trans7 Transported Waste:	Not reported
Date Trans8 Transported Waste:	Not reported
Date Trans9 Transported Waste:	Not reported
Date Trans10 Transported Waste:	Not reported
Date TSDF Received Waste:	09/28/2010
TSDF EPA Facility Name:	Not reported
QTY Units:	Not reported
Transporter SEQ ID:	Not reported
Transporter-1 Date:	Not reported
Waste SEQ ID:	Not reported
Waste Type Code 2:	Not reported
Waste Type Code 3:	Not reported
Waste Type Code 4:	Not reported
Waste Type Code 5:	Not reported
Waste Type Code 6:	Not reported
Date Accepted:	Not reported
Manifest Discrepancy Type:	Not reported
Data Entry Number:	Not reported
Was Load Rejected:	BROOKLYN 11201
Reason Load Was Rejected:	Not reported

Waste:

Manifest Year:	Not reported
Waste Code:	D008
Hand Code:	H111
Quantity:	418 P

Manifest Number:	NJA5082716
EPA ID:	NYR000027821
Date Shipped:	07/27/2004
TSDF EPA ID:	NJD002200046
Transporter EPA ID:	NJ0000027193
Transporter 2 EPA ID:	Not reported
Transporter 3 EPA ID:	Not reported
Transporter 4 EPA ID:	Not reported
Transporter 5 EPA ID:	Not reported
Transporter 6 EPA ID:	Not reported
Transporter 7 EPA ID:	Not reported
Transporter 8 EPA ID:	Not reported
Transporter 9 EPA ID:	Not reported
Transporter 10 EPA ID:	Not reported
Date Trans1 Transported Waste:	07/27/2004
Date Trans2 Transported Waste:	Not reported
Date Trans3 Transported Waste:	Not reported
Date Trans4 Transported Waste:	Not reported
Date Trans5 Transported Waste:	Not reported
Date Trans6 Transported Waste:	Not reported
Date Trans7 Transported Waste:	Not reported
Date Trans8 Transported Waste:	Not reported
Date Trans9 Transported Waste:	Not reported
Date Trans10 Transported Waste:	Not reported
Date TSDF Received Waste:	07/27/2004
TSDF EPA Facility Name:	Not reported
QTY Units:	Not reported
Transporter SEQ ID:	Not reported
Transporter-1 Date:	Not reported

NYCT-40 CONWAY STREET (Continued) **1001119495**

Waste SEQ ID:	Not reported
Waste Type Code 2:	Not reported
Waste Type Code 3:	Not reported
Waste Type Code 4:	Not reported
Waste Type Code 5:	Not reported
Waste Type Code 6:	Not reported
Date Accepted:	Not reported
Manifest Discrepancy Type:	Not reported
Data Entry Number:	08180421
Was Load Rejected:	BROOKLYN 11201
Reason Load Was Rejected:	Not reported

Manifest Number:	001029918JJK
EPA ID:	NYR000027821
Date Shipped:	03/06/2007
TSDF EPA ID:	NJD002200046
Transporter EPA ID:	NJ0000027193
Transporter 2 EPA ID:	Not reported
Transporter 3 EPA ID:	Not reported
Transporter 4 EPA ID:	Not reported
Transporter 5 EPA ID:	Not reported
Transporter 6 EPA ID:	Not reported
Transporter 7 EPA ID:	Not reported
Transporter 8 EPA ID:	Not reported
Transporter 9 EPA ID:	Not reported
Transporter 10 EPA ID:	Not reported
Date Trans1 Transported Waste:	03/06/2007
Date Trans2 Transported Waste:	Not reported
Date Trans3 Transported Waste:	Not reported
Date Trans4 Transported Waste:	Not reported
Date Trans5 Transported Waste:	Not reported
Date Trans6 Transported Waste:	Not reported
Date Trans7 Transported Waste:	Not reported
Date Trans8 Transported Waste:	Not reported
Date Trans9 Transported Waste:	Not reported
Date Trans10 Transported Waste:	Not reported
Date TSDF Received Waste:	03/06/2007
TSDF EPA Facility Name:	Not reported
QTY Units:	Not reported
Transporter SEQ ID:	Not reported
Transporter-1 Date:	Not reported
Waste SEQ ID:	Not reported
Waste Type Code 2:	Not reported
Waste Type Code 3:	Not reported
Waste Type Code 4:	Not reported
Waste Type Code 5:	Not reported
Waste Type Code 6:	Not reported
Date Accepted:	Not reported
Manifest Discrepancy Type:	Not reported
Data Entry Number:	Not reported
Was Load Rejected:	BROOKLYN 11201
Reason Load Was Rejected:	Not reported

Waste:

Manifest Year:	Not reported
Waste Code:	D001
Hand Code:	H06
Quantity:	13 G

NYCT-40 CONWAY STREET (Continued) **1001119495**

Manifest Number:	017955104JJK
EPA ID:	NYR000027821
Date Shipped:	1/9/2018
TSDF EPA ID:	NJD002200046
Transporter EPA ID:	NJD003812047
Transporter 2 EPA ID:	Not reported
Transporter 3 EPA ID:	Not reported
Transporter 4 EPA ID:	Not reported
Transporter 5 EPA ID:	Not reported
Transporter 6 EPA ID:	Not reported
Transporter 7 EPA ID:	Not reported
Transporter 8 EPA ID:	Not reported
Transporter 9 EPA ID:	Not reported
Transporter 10 EPA ID:	Not reported
Date Trans1 Transported Waste:	Not reported
Date Trans2 Transported Waste:	Not reported
Date Trans3 Transported Waste:	Not reported
Date Trans4 Transported Waste:	Not reported
Date Trans5 Transported Waste:	Not reported
Date Trans6 Transported Waste:	Not reported
Date Trans7 Transported Waste:	Not reported
Date Trans8 Transported Waste:	Not reported
Date Trans9 Transported Waste:	Not reported
Date Trans10 Transported Waste:	Not reported
Date TSDF Received Waste:	Not reported
Generator EPA Facility Name:	NYCTA
Transporter-1 EPA Facility Name:	ALLSTATE POWER VAC INC
TSDF EPA Facility Name:	CYCLE CHEM INC
QTY Units:	Pounds
Transporter SEQ ID:	Not reported
Transporter-1 Date:	1/9/2018
Waste SEQ ID:	1
Waste Type Code 2:	Not reported
Waste Type Code 3:	Not reported
Waste Type Code 4:	Not reported
Waste Type Code 5:	Not reported
Waste Type Code 6:	Not reported
Date Accepted:	1/9/2018
Manifest Discrepancy Type:	Not reported
Data Entry Number:	Not reported
Was Load Rejected:	BROOKLYN 11201
Reason Load Was Rejected:	Not reported

NY MANIFEST:

Name:	MTA NYCT - 40 CONWAY
Address:	40 CONWAY STREET
City,State,Zip:	BROOKLYN, NY 11207
Country:	USA
EPA ID:	NYR000027821
Facility Status:	Not reported
Location Address 1:	40 CONWAY STREET
Code:	BP
Location Address 2:	BROOKLYN
Total Tanks:	Not reported
Location City:	BROOKLYN
Location State:	NY

NYCT-40 CONWAY STREET (Continued) **1001119495**

Location Zip: 11207
Location Zip 4: Not reported

NY MANIFEST:
EPAID: NYR000027821
Mailing Name: MTA NYCT - 40 CONWAY
Mailing Contact: HOWARD MATZA
Mailing Address 1: 370 JAY STREET
Mailing Address 2: Not reported
Mailing City: BROOKLYN
Mailing State: NY
Mailing Zip: 11201
Mailing Zip 4: Not reported
Mailing Country: USA
Mailing Phone: 7182434581

NY MANIFEST:
Document ID: Not reported
Manifest Status: Not reported
seq: Not reported
Year: 2018
Trans1 State ID: NJD003812047
Trans2 State ID: Not reported
Generator Ship Date: 07/13/2018
Trans1 Recv Date: 07/13/2018
Trans2 Recv Date: Not reported
TSD Site Recv Date: 07/14/2018
Part A Recv Date: Not reported
Part B Recv Date: Not reported
Generator EPA ID: NYR000027821
Trans1 EPA ID: Not reported
Trans2 EPA ID: Not reported
TSDF ID 1: NJD002200046
TSDF ID 2: Not reported
Manifest Tracking Number: 018892887JJK
Import Indicator: N
Export Indicator: N
Discr Quantity Indicator: N
Discr Type Indicator: N
Discr Residue Indicator: N
Discr Partial Reject Indicator: N
Discr Full Reject Indicator: N
Manifest Ref Number: Not reported
Alt Facility RCRA ID: Not reported
Alt Facility Sign Date: Not reported
MGMT Method Type Code: H110
Waste Code: Not reported
Waste Code: Not reported
Waste Code: Not reported
Waste Code: Not reported
Waste Code: Not reported
Waste Code: Not reported
Quantity: 185
Units: P - Pounds
Number of Containers: 2
Container Type: DM - Metal drums, barrels
Handling Method: T Chemical, physical, or biological treatment.

NYCT-40 CONWAY STREET (Continued) **1001119495**

Specific Gravity:	1
Waste Code:	D008
Waste Code 1_2:	Not reported
Waste Code 1_3:	Not reported
Waste Code 1_4:	Not reported
Waste Code 1_5:	Not reported
Waste Code 1_6:	Not reported

K60 **EAST NEW YORK CENTRAL MAINTENANCE FACILITY (MTA-NY** **RCRA-LQG** **1000393172**
NE **1700 BUSHWICK AVE.** **ICIS** **NYD981140023**
1/8-1/4 **BROOKLYN, NY 11207** **US AIRS**
0.134 mi. **RI MANIFEST**
706 ft. **Site 4 of 12 in cluster K** **NY MANIFEST**
NJ MANIFEST

Relative:
Higher

Actual:
92 ft.

Client Plot

RCRA-LQG:

Date form received by agency:	2008-02-13 00:00:00.0
Facility name:	NYCT-EAST NEW YORK YARD
Facility address:	1700 BUSHWICK AVENUE BROOKLYN, NY 11207
EPA ID:	NYD981140023
Mailing address:	BROADWAY 27TH FLOOR BOWLING GREEN, NY 10004
Contact:	JENNIFER WUOTINEN
Contact address:	Not reported Not reported
Contact country:	Not reported
Contact telephone:	646-252-5777
Contact email:	Jennifer.Wuotinen@nyct.com
EPA Region:	02
Land type:	State
Classification:	Large Quantity Generator
Description:	Handler: generates 1,000 kg or more of hazardous waste during any calendar month; or generates more than 1 kg of acutely hazardous waste during any calendar month; or generates more than 100 kg of any residue or contaminated soil, waste or other debris resulting from the cleanup of a spill, into or on any land or water, of acutely hazardous waste during any calendar month; or generates 1 kg or less of acutely hazardous waste during any calendar month, and accumulates more than 1 kg of acutely hazardous waste at any time; or generates 100 kg or less of any residue or contaminated soil, waste or other debris resulting from the cleanup of a spill, into or on any land or water, of acutely hazardous waste during any calendar month, and accumulates more than 100 kg of that material at any time

Owner/Operator Summary:

Owner/operator name:	NEW YORK CITY TRANSIT
Owner/operator address:	Not reported Not reported
Owner/operator country:	US
Owner/operator telephone:	Not reported
Owner/operator email:	Not reported
Owner/operator fax:	Not reported
Owner/operator extension:	Not reported
Legal status:	State
Owner/Operator Type:	Operator

EAST NEW YORK CENTRAL MAINTENANCE FACILITY (MTA-NYCT) (Continued) **1000393172**

Owner/Op start date: 1953-06-01 00:00:00.
Owner/Op end date: Not reported

Owner/operator name: NEW YORK CITY TRANSIT
Owner/operator address: BROADWAY 27TH FLOOR
BOWLING GREEN, NY 10004
Owner/operator country: US
Owner/operator telephone: Not reported
Owner/operator email: Not reported
Owner/operator fax: Not reported
Owner/operator extension: Not reported
Legal status: State
Owner/Operator Type: Owner
Owner/Op start date: 1953-06-01 00:00:00.
Owner/Op end date: Not reported

Handler Activities Summary:
U.S. importer of hazardous waste: No
Mixed waste (haz. and radioactive): No
Recycler of hazardous waste: No
Transporter of hazardous waste: No
Treater, storer or disposer of HW: No
Underground injection activity: No
On-site burner exemption: No
Furnace exemption: No
Used oil fuel burner: No
Used oil processor: No
User oil refiner: No
Used oil fuel marketer to burner: No
Used oil Specification marketer: No
Used oil transfer facility: No
Used oil transporter: No

Historical Generators:
Date form received by agency: 2007-01-01 00:00:00.0
Site name: NYCTA - EAST NEW YORK BARN & YARD
Classification: Conditionally Exempt Small Quantity Generator

Date form received by agency: 2006-01-01 00:00:00.0
Site name: NYCTA - EAST NEW YORK BARN & YARD
Classification: Conditionally Exempt Small Quantity Generator

Date form received by agency: 1999-07-14 00:00:00.0
Site name: NYCTA - EAST NEW YORK BARN & YARD
Classification: Small Quantity Generator

Date form received by agency: 1992-03-16 00:00:00.0
Site name: NYCTA
Classification: Large Quantity Generator

Date form received by agency: 1985-11-05 00:00:00.0
Site name: NYCTA - EAST NEW YORK BARN & YARD
Classification: Large Quantity Generator

Hazardous Waste Summary:

EAST NEW YORK CENTRAL MAINTENANCE FACILITY (MTA-NYCT) (Continued) **1000393172**

. Waste code: D001
. Waste name: IGNITABLE WASTE

. Waste code: D010
. Waste name: SELENIUM

Facility Has Received Notices of Violations:
Regulation violated: Not reported
Area of violation: Universal Waste - Small Quantity Handlers
Date violation determined: 2012-09-05 00:00:00.0
Date achieved compliance: 2012-09-07 00:00:00.0
Violation lead agency: EPA
Enforcement action: VERBAL INFORMAL
Enforcement action date: 2012-09-05 00:00:00.0
Enf. disposition status: Action Satisfied (Case Closed)
Enf. disp. status date: 2012-09-07 00:00:00.0
Enforcement lead agency: EPA
Proposed penalty amount: Not reported
Final penalty amount: Not reported
Paid penalty amount: Not reported

Evaluation Action Summary:
Evaluation date: 2012-09-05 00:00:00.0
Evaluation: COMPLIANCE EVALUATION INSPECTION ON-SITE
Area of violation: Universal Waste - Small Quantity Handlers
Date achieved compliance: 2012-09-07 00:00:00.0
Evaluation lead agency: EPA

ICIS:
Enforcement Action ID: 02-2008-0852
FRS ID: 110001609778
Action Name: East New York Depot Central Maintenance Facility MTA
Facility Name: EAST NEW YORK CENTRAL MAINTENANCE FACILITY (MTA-NYCT)
Facility Address: 1700 BUSHWICK AVE.
BROOKLYN, NY 11207
Enforcement Action Type: RCRA 3008A AO For Comp And/Or Penalty
Facility County: KINGS
Program System Acronym: ICIS
Enforcement Action Forum Desc: Administrative - Formal
EA Type Code: 3008A
Facility SIC Code: 4111
Federal Facility ID: Not reported
Latitude in Decimal Degrees: 40.679732
Longitude in Decimal Degrees: -73.900855
Permit Type Desc: Not reported
Program System Acronym: 600032762
Facility NAICS Code: Not reported
Tribal Land Code: Not reported

Facility Name: EAST NEW YORK CENTRAL MAINTENANCE FACILITY (MTA-NYCT)
Address: 1700 BUSHWICK AVE.
Tribal Indicator: N
Fed Facility: No
NAIC Code: Not reported
SIC Code: 4111

EAST NEW YORK CENTRAL MAINTENANCE FACILITY (MTA-NYCT) (Continued) **1000393172**

Facility Name: EAST NEW YORK CENTRAL MAINTENANCE FACILITY (MTA-NYCT)
Address: 1700 BUSHWICK AVE.
Tribal Indicator: N
Fed Facility: No
NAIC Code: Not reported
SIC Code: 4111

Facility Name: EAST NEW YORK CENTRAL MAINTENANCE FACILITY (MTA-NYCT)
Address: 1700 BUSHWICK AVE.
Tribal Indicator: N
Fed Facility: No
NAIC Code: Not reported
SIC Code: 4111

US AIRS MINOR:
Envid: 1000393172
Region Code: 02
Programmatic ID: AIR 020000003604701049
Facility Registry ID: 110001609778
D and B Number: Not reported
Primary SIC Code: 4111
NAICS Code: 485119
Default Air Classification Code: MIN
Facility Type of Ownership Code: DIS
Air CMS Category Code: Not reported
HPV Status: Not reported

US AIRS MINOR:
Region Code: 02
Programmatic ID: AIR 020000003604701049
Facility Registry ID: 110001609778
Air Operating Status Code: OPR
Default Air Classification Code: MIN
Air Program: New Source Performance Standards
Activity Date: 2003-12-19 00:00:00
Activity Status Date: Not reported
Activity Group: Compliance Monitoring
Activity Type: Inspection/Evaluation
Activity Status: Not reported

Region Code: 02
Programmatic ID: AIR 020000003604701049
Facility Registry ID: 110001609778
Air Operating Status Code: OPR
Default Air Classification Code: MIN
Air Program: Stratospheric Ozone Protection
Activity Date: 1999-02-18 00:00:00
Activity Status Date: Not reported
Activity Group: Compliance Monitoring
Activity Type: Inspection/Evaluation
Activity Status: Not reported

RI MANIFEST:
EPA Id: NYD981140023
GEN Cert Date: 12/13/2007
Manifest Document Number: 000079040UIS

EAST NEW YORK CENTRAL MAINTENANCE FACILITY (MTA-NYCT) (Continued) **1000393172**

Waste Description:	PETROLEUM DISTILLATES NOS
TSDF Id:	RID084802842
TSDF Name:	United Oil Recovery Inc
Qty:	982
WT/Vol Units:	G
TSDF Date:	12/17/2007
Transporter 2 Id:	Not reported
Item Number:	a
Transporter 2 Name:	Not reported
Transporter Name 2:	SAFETY-KLEEN SYSTEMS INC
Transporter EPAID:	TXR000050930
Transporter Receipt Date:	12/13/2007
Number Of Containers:	13
Container Type:	DM
Waste Code1:	R003
Waste Code2:	Not reported
Waste Code3:	Not reported
Waste Code4:	Not reported
Waste Code5:	Not reported
Waste Code6:	Not reported
Fee Exempt Code:	Not reported
Comment:	Not reported
Transporter Name 2:	Not reported
Company Permit Number:	Not reported
Year:	Not reported
Quarter:	Not reported
Transporter Contact Name:	Not reported
Transporter Contact Email:	Not reported
Filing Date:	Not reported
Total Fee:	Not reported
Billing Name:	Not reported
Paid Date:	Not reported
Paid Time:	Not reported
Facility Receipt Date:	Not reported
Fee:	Not reported
Manifest Created Date:	Not reported
Manifest Updated Date:	Not reported

RI MANIFEST:

Transporter Receipt Date:	2/27/2008
Number Of Containers:	6
Container Type:	DM
Waste Code1:	R003
Waste Code2:	Not reported
Waste Code3:	Not reported
Waste Code4:	Not reported
Waste Code5:	Not reported
Waste Code6:	Not reported
Comment:	Not reported
Fee Exempt Code:	Not reported
TSDF Name:	SAFETY-KLEEN SYSTEMS, INC.
TSDF Id:	RID084802842
Transporter Name 2:	Not reported
Company Permit Number:	Not reported
Year:	Not reported
EPA ID:	NYD981140023
Manifest Docket Number:	000083882UIS
Quarter:	Not reported

EAST NEW YORK CENTRAL MAINTENANCE FACILITY (MTA-NYCT) (Continued) **1000393172**

Waste Description:	PETROLEUM DISTILLATES NOS
Transporter Contact Name:	Not reported
Quantity:	350
Transporter Contact Email:	Not reported
WT/Vol Units:	G
Filing Date:	Not reported
Total Fee:	Not reported
Item Number:	1
Transporter Name:	SAFETY-KLEEN SYSTEMS, INC.
Billing Name:	Not reported
Transporter EPA ID:	TXR000050930
Date Paid:	Not reported
Time Paid:	Not reported
GEN Cert Date:	2/27/2008
Facility Receipt Date:	Not reported
Fee:	Not reported
Transporter 2 Receipt Date:	Not reported
Manifest Created Date:	Not reported
TSDF Receipt Date:	3/3/2008
Transporter 2 ID:	Not reported
Manifest Updated Date:	Not reported

Transporter Receipt Date:	2/27/2008
Number Of Containers:	6
Container Type:	DM
Waste Code1:	R003
Waste Code2:	Not reported
Waste Code3:	Not reported
Waste Code4:	Not reported
Waste Code5:	Not reported
Waste Code6:	Not reported
Comment:	Not reported
Fee Exempt Code:	Not reported
TSDF Name:	SAFETY-KLEEN SYSTEMS, INC.
TSDF Id:	RID084802842
Transporter Name 2:	Not reported
Company Permit Number:	Not reported
Year:	Not reported
EPA ID:	NYD981140023
Manifest Docket Number:	000083882UIS
Quarter:	Not reported
Waste Description:	PETROLEUM DISTILLATES NOS
Transporter Contact Name:	Not reported
Quantity:	350
Transporter Contact Email:	Not reported
WT/Vol Units:	G
Filing Date:	Not reported
Total Fee:	Not reported
Item Number:	1
Transporter Name:	SAFETY-KLEEN SYSTEMS, INC.
Billing Name:	Not reported
Transporter EPA ID:	TXR000050930
Date Paid:	Not reported
Time Paid:	Not reported
GEN Cert Date:	2/27/2008
Facility Receipt Date:	Not reported
Fee:	Not reported

EAST NEW YORK CENTRAL MAINTENANCE FACILITY (MTA-NYCT) (Continued) **1000393172**

Transporter 2 Receipt Date:	Not reported
Manifest Created Date:	Not reported
TSDF Receipt Date:	3/3/2008
Transporter 2 ID:	Not reported
Manifest Updated Date:	Not reported
Transporter Receipt Date:	1/21/2008
Number Of Containers:	13
Container Type:	DM
Waste Code1:	R003
Waste Code2:	Not reported
Waste Code3:	Not reported
Waste Code4:	Not reported
Waste Code5:	Not reported
Waste Code6:	Not reported
Comment:	Not reported
Fee Exempt Code:	Not reported
TSDF Name:	SAFETY-KLEEN SYSTEMS, INC.
TSDF Id:	RID084802842
Transporter Name 2:	Not reported
Company Permit Number:	Not reported
Year:	Not reported
EPA ID:	NYD981140023
Manifest Docket Number:	000081094UIS
Quarter:	Not reported
Waste Description:	RQ WASTE PETROLEUM DISTILLATES NOS
Transporter Contact Name:	Not reported
Quantity:	965
Transporter Contact Email:	Not reported
WT/Vol Units:	G
Filing Date:	Not reported
Total Fee:	Not reported
Item Number:	1
Transporter Name:	SAFETY-KLEEN SYSTEMS, INC.
Billing Name:	Not reported
Transporter EPA ID:	TXR000050930
Date Paid:	Not reported
Time Paid:	Not reported
GEN Cert Date:	1/21/2008
Facility Receipt Date:	Not reported
Fee:	Not reported
Transporter 2 Receipt Date:	Not reported
Manifest Created Date:	Not reported
TSDF Receipt Date:	1/21/2008
Transporter 2 ID:	Not reported
Manifest Updated Date:	Not reported
Transporter Receipt Date:	1/21/2008
Number Of Containers:	13
Container Type:	DM
Waste Code1:	R003
Waste Code2:	Not reported
Waste Code3:	Not reported
Waste Code4:	Not reported
Waste Code5:	Not reported
Waste Code6:	Not reported
Comment:	Not reported

EAST NEW YORK CENTRAL MAINTENANCE FACILITY (MTA-NYCT) (Continued) **1000393172**

Fee Exempt Code:	Not reported
TSDF Name:	SAFETY-KLEEN SYSTEMS, INC.
TSDF Id:	RID084802842
Transporter Name 2:	Not reported
Company Permit Number:	Not reported
Year:	Not reported
EPA ID:	NYD981140023
Manifest Docket Number:	000081094UIS
Quarter:	Not reported
Waste Description:	RQ WASTE PETROLEUM DISTILLATES NOS
Transporter Contact Name:	Not reported
Quantity:	965
Transporter Contact Email:	Not reported
WT/Vol Units:	G
Filing Date:	Not reported
Total Fee:	Not reported
Item Number:	1
Transporter Name:	SAFETY-KLEEN SYSTEMS, INC.
Billing Name:	Not reported
Transporter EPA ID:	TXR000050930
Date Paid:	Not reported
Time Paid:	Not reported
GEN Cert Date:	1/21/2008
Facility Receipt Date:	Not reported
Fee:	Not reported
Transporter 2 Receipt Date:	Not reported
Manifest Created Date:	Not reported
TSDF Receipt Date:	1/21/2008
Transporter 2 ID:	Not reported
Manifest Updated Date:	Not reported
Transporter Receipt Date:	12/13/2007
Number Of Containers:	13
Container Type:	DM
Waste Code1:	R003
Waste Code2:	Not reported
Waste Code3:	Not reported
Waste Code4:	Not reported
Waste Code5:	Not reported
Waste Code6:	Not reported
Comment:	Not reported
Fee Exempt Code:	Not reported
TSDF Name:	United Oil Recovery Inc
TSDF Id:	RID084802842
Transporter Name 2:	Not reported
Company Permit Number:	Not reported
Year:	Not reported
EPA ID:	NYD981140023
Manifest Docket Number:	000079040UIS
Quarter:	Not reported
Waste Description:	PETROLEUM DISTILLATES NOS
Transporter Contact Name:	Not reported
Quantity:	982
Transporter Contact Email:	Not reported
WT/Vol Units:	G
Filing Date:	Not reported
Total Fee:	Not reported

EAST NEW YORK CENTRAL MAINTENANCE FACILITY (MTA-NYCT) (Continued) **1000393172**

Item Number:	a
Transporter Name:	SAFETY-KLEEN SYSTEMS INC
Billing Name:	Not reported
Transporter EPA ID:	TXR000050930
Date Paid:	Not reported
Time Paid:	Not reported
GEN Cert Date:	12/13/2007
Facility Receipt Date:	Not reported
Fee:	Not reported
Transporter 2 Receipt Date:	Not reported
Manifest Created Date:	Not reported
TSDF Receipt Date:	12/17/2007
Transporter 2 ID:	Not reported
Manifest Updated Date:	Not reported
Transporter Receipt Date:	10/18/2007
Number Of Containers:	13
Container Type:	DM
Waste Code1:	R003
Waste Code2:	Not reported
Waste Code3:	Not reported
Waste Code4:	Not reported
Waste Code5:	Not reported
Waste Code6:	Not reported
Comment:	Not reported
Fee Exempt Code:	Not reported
TSDF Name:	United Oil Recovery Inc
TSDF Id:	RID084802842
Transporter Name 2:	Not reported
Company Permit Number:	Not reported
Year:	Not reported
EPA ID:	NYD981140023
Manifest Docket Number:	000051170UIS
Quarter:	Not reported
Waste Description:	WASTE PETROLEUM DISTILLATES NOS
Transporter Contact Name:	Not reported
Quantity:	982
Transporter Contact Email:	Not reported
WT/Vol Units:	G
Filing Date:	Not reported
Total Fee:	Not reported
Item Number:	a
Transporter Name:	UNITED INDUSTRIAL SERVICES
Billing Name:	Not reported
Transporter EPA ID:	CTD021816889
Date Paid:	Not reported
Time Paid:	Not reported
GEN Cert Date:	10/18/2007
Facility Receipt Date:	Not reported
Fee:	Not reported
Transporter 2 Receipt Date:	Not reported
Manifest Created Date:	Not reported
TSDF Receipt Date:	10/23/2007
Transporter 2 ID:	Not reported
Manifest Updated Date:	Not reported
Transporter Receipt Date:	10/18/2007

EAST NEW YORK CENTRAL MAINTENANCE FACILITY (MTA-NYCT) (Continued) **1000393172**

Number Of Containers:	13
Container Type:	DM
Waste Code1:	R003
Waste Code2:	Not reported
Waste Code3:	Not reported
Waste Code4:	Not reported
Waste Code5:	Not reported
Waste Code6:	Not reported
Comment:	Not reported
Fee Exempt Code:	Not reported
TSDF Name:	United Oil Recovery Inc
TSDF Id:	RID084802842
Transporter Name 2:	Not reported
Company Permit Number:	Not reported
Year:	Not reported
EPA ID:	NYD981140023
Manifest Docket Number:	000051170UIS
Quarter:	Not reported
Waste Description:	WASTE PETROLEUM DISTILLATES NOS
Transporter Contact Name:	Not reported
Quantity:	982
Transporter Contact Email:	Not reported
WT/Vol Units:	G
Filing Date:	Not reported
Total Fee:	Not reported
Item Number:	a
Transporter Name:	UNITED INDUSTRIAL SERVICES
Billing Name:	Not reported
Transporter EPA ID:	CTD021816889
Date Paid:	Not reported
Time Paid:	Not reported
GEN Cert Date:	10/18/2007
Facility Receipt Date:	Not reported
Fee:	Not reported
Transporter 2 Receipt Date:	Not reported
Manifest Created Date:	Not reported
TSDF Receipt Date:	10/23/2007
Transporter 2 ID:	Not reported
Manifest Updated Date:	Not reported
Transporter Receipt Date:	9/20/2007
Number Of Containers:	13
Container Type:	DM
Waste Code1:	R003
Waste Code2:	Not reported
Waste Code3:	Not reported
Waste Code4:	Not reported
Waste Code5:	Not reported
Waste Code6:	Not reported
Comment:	Not reported
Fee Exempt Code:	Not reported
TSDF Name:	United Oil Recovery Inc
TSDF Id:	RID084802842
Transporter Name 2:	Not reported
Company Permit Number:	Not reported
Year:	Not reported
EPA ID:	NYD981140023

EAST NEW YORK CENTRAL MAINTENANCE FACILITY (MTA-NYCT) (Continued) **1000393172**

Manifest Docket Number:	000060275UIS
Quarter:	Not reported
Waste Description:	WASTE PETROLEUM DISTILLATES NOS
Transporter Contact Name:	Not reported
Quantity:	982
Transporter Contact Email:	Not reported
WT/Vol Units:	G
Filing Date:	Not reported
Total Fee:	Not reported
Item Number:	a
Transporter Name:	UNITED INDUSTRIAL SERVICES
Billing Name:	Not reported
Transporter EPA ID:	CTD021816889
Date Paid:	Not reported
Time Paid:	Not reported
GEN Cert Date:	9/20/2007
Facility Receipt Date:	Not reported
Fee:	Not reported
Transporter 2 Receipt Date:	Not reported
Manifest Created Date:	Not reported
TSDF Receipt Date:	9/25/2007
Transporter 2 ID:	Not reported
Manifest Updated Date:	Not reported
Transporter Receipt Date:	7/26/2007
Number Of Containers:	13
Container Type:	DM
Waste Code1:	R003
Waste Code2:	Not reported
Waste Code3:	Not reported
Waste Code4:	Not reported
Waste Code5:	Not reported
Waste Code6:	Not reported
Comment:	Not reported
Fee Exempt Code:	Not reported
TSDF Name:	United Oil Recovery Inc
TSDF Id:	RID084802842
Transporter Name 2:	Not reported
Company Permit Number:	Not reported
Year:	Not reported
EPA ID:	NYD981140023
Manifest Docket Number:	000041699UIS
Quarter:	Not reported
Waste Description:	WASTE PETROLEUM DISTILLATES NOS
Transporter Contact Name:	Not reported
Quantity:	986
Transporter Contact Email:	Not reported
WT/Vol Units:	G
Filing Date:	Not reported
Total Fee:	Not reported
Item Number:	a
Transporter Name:	UNITED INDUSTRIAL SERVICES
Billing Name:	Not reported
Transporter EPA ID:	CTD021816889
Date Paid:	Not reported
Time Paid:	Not reported
GEN Cert Date:	7/26/2007

EAST NEW YORK CENTRAL MAINTENANCE FACILITY (MTA-NYCT) (Continued) **1000393172**

Facility Receipt Date:	Not reported
Fee:	Not reported
Transporter 2 Receipt Date:	Not reported
Manifest Created Date:	Not reported
TSDF Receipt Date:	7/31/2007
Transporter 2 ID:	Not reported
Manifest Updated Date:	Not reported
Transporter Receipt Date:	8/23/2007
Number Of Containers:	13
Container Type:	DM
Waste Code1:	R003
Waste Code2:	Not reported
Waste Code3:	Not reported
Waste Code4:	Not reported
Waste Code5:	Not reported
Waste Code6:	Not reported
Comment:	Not reported
Fee Exempt Code:	Not reported
TSDF Name:	United Oil Recovery Inc
TSDF Id:	RID084802842
Transporter Name 2:	Not reported
Company Permit Number:	Not reported
Year:	Not reported
EPA ID:	NYD981140023
Manifest Docket Number:	000029846UIS
Quarter:	Not reported
Waste Description:	WASTE PETROLEUM DISTILLATES NOS
Transporter Contact Name:	Not reported
Quantity:	982
Transporter Contact Email:	Not reported
WT/Vol Units:	G
Filing Date:	Not reported
Total Fee:	Not reported
Item Number:	a
Transporter Name:	UNITED INDUSTRIAL SERVICES
Billing Name:	Not reported
Transporter EPA ID:	CTD021816889
Date Paid:	Not reported
Time Paid:	Not reported
GEN Cert Date:	8/23/2007
Facility Receipt Date:	Not reported
Fee:	Not reported
Transporter 2 Receipt Date:	Not reported
Manifest Created Date:	Not reported
TSDF Receipt Date:	8/27/2007
Transporter 2 ID:	Not reported
Manifest Updated Date:	Not reported
Transporter Receipt Date:	7/26/2007
Number Of Containers:	13
Container Type:	DM
Waste Code1:	R003
Waste Code2:	Not reported
Waste Code3:	Not reported
Waste Code4:	Not reported
Waste Code5:	Not reported

EAST NEW YORK CENTRAL MAINTENANCE FACILITY (MTA-NYCT) (Continued) **1000393172**

Waste Code6:	Not reported
Comment:	Not reported
Fee Exempt Code:	Not reported
TSDF Name:	United Oil Recovery Inc
TSDF Id:	RID084802842
Transporter Name 2:	Not reported
Company Permit Number:	Not reported
Year:	Not reported
EPA ID:	NYD981140023
Manifest Docket Number:	000041699UIS
Quarter:	Not reported
Waste Description:	WASTE PETROLEUM DISTILLATES NOS
Transporter Contact Name:	Not reported
Quantity:	986
Transporter Contact Email:	Not reported
WT/Vol Units:	G
Filing Date:	Not reported
Total Fee:	Not reported
Item Number:	a
Transporter Name:	UNITED INDUSTRIAL SERVICES
Billing Name:	Not reported
Transporter EPA ID:	CTD021816889
Date Paid:	Not reported
Time Paid:	Not reported
GEN Cert Date:	7/26/2007
Facility Receipt Date:	Not reported
Fee:	Not reported
Transporter 2 Receipt Date:	Not reported
Manifest Created Date:	Not reported
TSDF Receipt Date:	7/31/2007
Transporter 2 ID:	Not reported
Manifest Updated Date:	Not reported

Click this hyperlink while viewing on your computer to access
8 additional RI_MANIFEST: record(s) in the EDR Site Report.

NY MANIFEST:

Name:	NYCTA - EAST NEW YORK BARN & YARD
Address:	1700 BUSHWICK AVE
City,State,Zip:	BROOKLYN, NY 11207
Country:	USA
EPA ID:	NYD981140023
Facility Status:	Not reported
Location Address 1:	1700 BUSHWICK AVENUE
Code:	BP
Location Address 2:	Not reported
Total Tanks:	Not reported
Location City:	BROOKLYN
Location State:	NY
Location Zip:	11207
Location Zip 4:	Not reported

NY MANIFEST:

EPAID:	NYD981140023
Mailing Name:	NYCTA - EAST NEW YORK BARN & YARD
Mailing Contact:	N/S

EAST NEW YORK CENTRAL MAINTENANCE FACILITY (MTA-NYCT) (Continued) **1000393172**

Mailing Address 1:	370 JAY ST RM 809
Mailing Address 2:	Not reported
Mailing City:	BROOKLYN
Mailing State:	NY
Mailing Zip:	11201
Mailing Zip 4:	Not reported
Mailing Country:	USA
Mailing Phone:	7188524134

NY MANIFEST:

Document ID:	Not reported
Manifest Status:	Not reported
seq:	Not reported
Year:	2016
Trans1 State ID:	NJ0000027193
Trans2 State ID:	Not reported
Generator Ship Date:	09/23/2016
Trans1 Recv Date:	09/23/2016
Trans2 Recv Date:	Not reported
TSD Site Recv Date:	09/23/2016
Part A Recv Date:	Not reported
Part B Recv Date:	Not reported
Generator EPA ID:	NYD981140023
Trans1 EPA ID:	Not reported
Trans2 EPA ID:	Not reported
TSDF ID 1:	NJD002200046
TSDF ID 2:	Not reported
Manifest Tracking Number:	016113330JJK
Import Indicator:	N
Export Indicator:	N
Discr Quantity Indicator:	N
Discr Type Indicator:	N
Discr Residue Indicator:	N
Discr Partial Reject Indicator:	N
Discr Full Reject Indicator:	N
Manifest Ref Number:	Not reported
Alt Facility RCRA ID:	Not reported
Alt Facility Sign Date:	Not reported
MGMT Method Type Code:	H061
Waste Code:	Not reported
Waste Code:	Not reported
Waste Code:	Not reported
Waste Code:	Not reported
Waste Code:	Not reported
Waste Code:	Not reported
Quantity:	200
Units:	G - Gallons (liquids only)* (8.3 pounds)
Number of Containers:	4
Container Type:	DM - Metal drums, barrels
Handling Method:	B Incineration, heat recovery, burning.
Specific Gravity:	1
Waste Code:	D001
Waste Code 1_2:	Not reported
Waste Code 1_3:	Not reported
Waste Code 1_4:	Not reported
Waste Code 1_5:	Not reported
Waste Code 1_6:	Not reported

EAST NEW YORK CENTRAL MAINTENANCE FACILITY (MTA-NYCT) (Continued) **1000393172**

NJ MANIFEST:

EPA Id:	NYD981140023
Mail Address:	Not reported
Mail City/State/Zip:	Not reported
Facility Phone:	Not reported
Emergency Phone:	Not reported
Contact:	Not reported
Comments:	Not reported
SIC Code:	Not reported
County:	00
Municipal:	00
Previous EPA Id:	Not reported
Gen Flag:	X
Trans Flag:	Not reported
TSDF Flag:	Not reported
Name Change:	Not reported
Date Change:	Not reported

Manifest:

Manifest Number:	001031163JJK
EPA ID:	NYD981140023
Date Shipped:	05/23/2008
TSDF EPA ID:	NJD002200046
Transporter EPA ID:	NJ0000027193
Transporter 2 EPA ID:	Not reported
Transporter 3 EPA ID:	Not reported
Transporter 4 EPA ID:	Not reported
Transporter 5 EPA ID:	Not reported
Transporter 6 EPA ID:	Not reported
Transporter 7 EPA ID:	Not reported
Transporter 8 EPA ID:	Not reported
Transporter 9 EPA ID:	Not reported
Transporter 10 EPA ID:	Not reported
Date Trans1 Transported Waste:	05/23/2008
Date Trans2 Transported Waste:	Not reported
Date Trans3 Transported Waste:	Not reported
Date Trans4 Transported Waste:	Not reported
Date Trans5 Transported Waste:	Not reported
Date Trans6 Transported Waste:	Not reported
Date Trans7 Transported Waste:	Not reported
Date Trans8 Transported Waste:	Not reported
Date Trans9 Transported Waste:	Not reported
Date Trans10 Transported Waste:	Not reported
Date TSDF Received Waste:	05/23/2008
TSDF EPA Facility Name:	Not reported
QTY Units:	Not reported
Transporter SEQ ID:	Not reported
Transporter-1 Date:	Not reported
Waste SEQ ID:	Not reported
Waste Type Code 2:	Not reported
Waste Type Code 3:	Not reported
Waste Type Code 4:	Not reported
Waste Type Code 5:	Not reported
Waste Type Code 6:	Not reported
Date Accepted:	Not reported
Manifest Discrepancy Type:	Not reported
Data Entry Number:	Not reported

EAST NEW YORK CENTRAL MAINTENANCE FACILITY (MTA-NYCT) (Continued) **1000393172**

Was Load Rejected: No
Reason Load Was Rejected: Not reported

Waste:
Manifest Year: Not reported
Waste Code: D001
Hand Code: H061
Quantity: 1500 G

Manifest Year: Not reported
Waste Code: D001
Hand Code: H141
Quantity: 55 G

Manifest Number: 002316600SKS
EPA ID: NYD981140023
Date Shipped: 04/15/2010
TSDF EPA ID: NJD002182897
Transporter EPA ID: TXR000050930
Transporter 2 EPA ID: Not reported
Transporter 3 EPA ID: Not reported
Transporter 4 EPA ID: Not reported
Transporter 5 EPA ID: Not reported
Transporter 6 EPA ID: Not reported
Transporter 7 EPA ID: Not reported
Transporter 8 EPA ID: Not reported
Transporter 9 EPA ID: Not reported
Transporter 10 EPA ID: Not reported
Date Trans1 Transported Waste: 04/15/2010
Date Trans2 Transported Waste: Not reported
Date Trans3 Transported Waste: Not reported
Date Trans4 Transported Waste: Not reported
Date Trans5 Transported Waste: Not reported
Date Trans6 Transported Waste: Not reported
Date Trans7 Transported Waste: Not reported
Date Trans8 Transported Waste: Not reported
Date Trans9 Transported Waste: Not reported
Date Trans10 Transported Waste: Not reported
Date TSDF Received Waste: 04/19/2010
TSDF EPA Facility Name: Not reported
QTY Units: Not reported
Transporter SEQ ID: Not reported
Transporter-1 Date: Not reported
Waste SEQ ID: Not reported
Waste Type Code 2: Not reported
Waste Type Code 3: Not reported
Waste Type Code 4: Not reported
Waste Type Code 5: Not reported
Waste Type Code 6: Not reported
Date Accepted: Not reported
Manifest Discrepancy Type: Not reported
Data Entry Number: Not reported
Was Load Rejected: No
Reason Load Was Rejected: Not reported

Waste:
Manifest Year: Not reported

EAST NEW YORK CENTRAL MAINTENANCE FACILITY (MTA-NYCT) (Continued) **1000393172**

Waste Code:	D039
Hand Code:	H020
Quantity:	100 G

Manifest Number:	009205077JJK
EPA ID:	NYD981140023
Date Shipped:	5/17/2012
TSDF EPA ID:	NJD002200046
Transporter EPA ID:	NJ0000027193
Transporter 2 EPA ID:	Not reported
Transporter 3 EPA ID:	Not reported
Transporter 4 EPA ID:	Not reported
Transporter 5 EPA ID:	Not reported
Transporter 6 EPA ID:	Not reported
Transporter 7 EPA ID:	Not reported
Transporter 8 EPA ID:	Not reported
Transporter 9 EPA ID:	Not reported
Transporter 10 EPA ID:	Not reported
Date Trans1 Transported Waste:	Not reported
Date Trans2 Transported Waste:	Not reported
Date Trans3 Transported Waste:	Not reported
Date Trans4 Transported Waste:	Not reported
Date Trans5 Transported Waste:	Not reported
Date Trans6 Transported Waste:	Not reported
Date Trans7 Transported Waste:	Not reported
Date Trans8 Transported Waste:	Not reported
Date Trans9 Transported Waste:	Not reported
Date Trans10 Transported Waste:	Not reported
Date TSDF Received Waste:	Not reported
TSDF EPA Facility Name:	Not reported
QTY Units:	Not reported
Transporter SEQ ID:	Not reported
Transporter-1 Date:	Not reported
Waste SEQ ID:	Not reported
Waste Type Code 2:	Not reported
Waste Type Code 3:	Not reported
Waste Type Code 4:	Not reported
Waste Type Code 5:	Not reported
Waste Type Code 6:	Not reported
Date Accepted:	Not reported
Manifest Discrepancy Type:	Not reported
Data Entry Number:	Not reported
Was Load Rejected:	Not reported
Reason Load Was Rejected:	Not reported

Waste:

Manifest Year:	Not reported
Waste Code:	D002
Hand Code:	Not reported
Quantity:	8.00 gallons

Manifest Year:	Not reported
Waste Code:	D001
Hand Code:	Not reported
Quantity:	19.00 gallons

EAST NEW YORK CENTRAL MAINTENANCE FACILITY (MTA-NYCT) (Continued) **1000393172**

Manifest Number:	009202905JJK
EPA ID:	NYD981140023
Date Shipped:	5/16/2012
TSDF EPA ID:	NJD002200046
Transporter EPA ID:	NJ0000027193
Transporter 2 EPA ID:	Not reported
Transporter 3 EPA ID:	Not reported
Transporter 4 EPA ID:	Not reported
Transporter 5 EPA ID:	Not reported
Transporter 6 EPA ID:	Not reported
Transporter 7 EPA ID:	Not reported
Transporter 8 EPA ID:	Not reported
Transporter 9 EPA ID:	Not reported
Transporter 10 EPA ID:	Not reported
Date Trans1 Transported Waste:	Not reported
Date Trans2 Transported Waste:	Not reported
Date Trans3 Transported Waste:	Not reported
Date Trans4 Transported Waste:	Not reported
Date Trans5 Transported Waste:	Not reported
Date Trans6 Transported Waste:	Not reported
Date Trans7 Transported Waste:	Not reported
Date Trans8 Transported Waste:	Not reported
Date Trans9 Transported Waste:	Not reported
Date Trans10 Transported Waste:	Not reported
Date TSDF Received Waste:	Not reported
TSDF EPA Facility Name:	Not reported
QTY Units:	Not reported
Transporter SEQ ID:	Not reported
Transporter-1 Date:	Not reported
Waste SEQ ID:	Not reported
Waste Type Code 2:	Not reported
Waste Type Code 3:	Not reported
Waste Type Code 4:	Not reported
Waste Type Code 5:	Not reported
Waste Type Code 6:	Not reported
Date Accepted:	Not reported
Manifest Discrepancy Type:	Not reported
Data Entry Number:	Not reported
Was Load Rejected:	Not reported
Reason Load Was Rejected:	Not reported

Waste:

Manifest Year:	Not reported
Waste Code:	D001
Hand Code:	Not reported
Quantity:	14.00 gallons

Manifest Year:	Not reported
Waste Code:	D001
Hand Code:	Not reported
Quantity:	87.00 gallons

Manifest Number:	NJA5241540
EPA ID:	NYD981140023
Date Shipped:	12/08/2005
TSDF EPA ID:	NJD002200046
Transporter EPA ID:	NJ0000027193

EAST NEW YORK CENTRAL MAINTENANCE FACILITY (MTA-NYCT) (Continued) **1000393172**

Transporter 2 EPA ID:	Not reported
Transporter 3 EPA ID:	Not reported
Transporter 4 EPA ID:	Not reported
Transporter 5 EPA ID:	Not reported
Transporter 6 EPA ID:	Not reported
Transporter 7 EPA ID:	Not reported
Transporter 8 EPA ID:	Not reported
Transporter 9 EPA ID:	Not reported
Transporter 10 EPA ID:	Not reported
Date Trans1 Transported Waste:	12/08/2005
Date Trans2 Transported Waste:	Not reported
Date Trans3 Transported Waste:	Not reported
Date Trans4 Transported Waste:	Not reported
Date Trans5 Transported Waste:	Not reported
Date Trans6 Transported Waste:	Not reported
Date Trans7 Transported Waste:	Not reported
Date Trans8 Transported Waste:	Not reported
Date Trans9 Transported Waste:	Not reported
Date Trans10 Transported Waste:	Not reported
Date TSDF Received Waste:	12/08/2005
TSDF EPA Facility Name:	Not reported
QTY Units:	Not reported
Transporter SEQ ID:	Not reported
Transporter-1 Date:	Not reported
Waste SEQ ID:	Not reported
Waste Type Code 2:	Not reported
Waste Type Code 3:	Not reported
Waste Type Code 4:	Not reported
Waste Type Code 5:	Not reported
Waste Type Code 6:	Not reported
Date Accepted:	Not reported
Manifest Discrepancy Type:	Not reported
Data Entry Number:	01240621
Was Load Rejected:	No
Reason Load Was Rejected:	Not reported

Manifest Number:	001026833JJK
EPA ID:	NYD981140023
Date Shipped:	12/21/2007
TSDF EPA ID:	NJD002200046
Transporter EPA ID:	NJ0000027193
Transporter 2 EPA ID:	Not reported
Transporter 3 EPA ID:	Not reported
Transporter 4 EPA ID:	Not reported
Transporter 5 EPA ID:	Not reported
Transporter 6 EPA ID:	Not reported
Transporter 7 EPA ID:	Not reported
Transporter 8 EPA ID:	Not reported
Transporter 9 EPA ID:	Not reported
Transporter 10 EPA ID:	Not reported
Date Trans1 Transported Waste:	12/21/2007
Date Trans2 Transported Waste:	Not reported
Date Trans3 Transported Waste:	Not reported
Date Trans4 Transported Waste:	Not reported
Date Trans5 Transported Waste:	Not reported
Date Trans6 Transported Waste:	Not reported
Date Trans7 Transported Waste:	Not reported

EAST NEW YORK CENTRAL MAINTENANCE FACILITY (MTA-NYCT) (Continued) **1000393172**

Date Trans8 Transported Waste:	Not reported
Date Trans9 Transported Waste:	Not reported
Date Trans10 Transported Waste:	Not reported
Date TSDF Received Waste:	12/21/2007
TSDF EPA Facility Name:	Not reported
QTY Units:	Not reported
Transporter SEQ ID:	Not reported
Transporter-1 Date:	Not reported
Waste SEQ ID:	Not reported
Waste Type Code 2:	Not reported
Waste Type Code 3:	Not reported
Waste Type Code 4:	Not reported
Waste Type Code 5:	Not reported
Waste Type Code 6:	Not reported
Date Accepted:	Not reported
Manifest Discrepancy Type:	Not reported
Data Entry Number:	Not reported
Was Load Rejected:	No
Reason Load Was Rejected:	Not reported

Manifest Number:	NJA5077066
EPA ID:	NYD981140023
Date Shipped:	05/12/2004
TSDF EPA ID:	NJD002200046
Transporter EPA ID:	NJ0000027193
Transporter 2 EPA ID:	Not reported
Transporter 3 EPA ID:	Not reported
Transporter 4 EPA ID:	Not reported
Transporter 5 EPA ID:	Not reported
Transporter 6 EPA ID:	Not reported
Transporter 7 EPA ID:	Not reported
Transporter 8 EPA ID:	Not reported
Transporter 9 EPA ID:	Not reported
Transporter 10 EPA ID:	Not reported
Date Trans1 Transported Waste:	05/12/2004
Date Trans2 Transported Waste:	Not reported
Date Trans3 Transported Waste:	Not reported
Date Trans4 Transported Waste:	Not reported
Date Trans5 Transported Waste:	Not reported
Date Trans6 Transported Waste:	Not reported
Date Trans7 Transported Waste:	Not reported
Date Trans8 Transported Waste:	Not reported
Date Trans9 Transported Waste:	Not reported
Date Trans10 Transported Waste:	Not reported
Date TSDF Received Waste:	05/12/2004
TSDF EPA Facility Name:	Not reported
QTY Units:	Not reported
Transporter SEQ ID:	Not reported
Transporter-1 Date:	Not reported
Waste SEQ ID:	Not reported
Waste Type Code 2:	Not reported
Waste Type Code 3:	Not reported
Waste Type Code 4:	Not reported
Waste Type Code 5:	Not reported
Waste Type Code 6:	Not reported
Date Accepted:	Not reported
Manifest Discrepancy Type:	Not reported

EAST NEW YORK CENTRAL MAINTENANCE FACILITY (MTA-NYCT) (Continued) **1000393172**

Data Entry Number: 05270421
Was Load Rejected: No
Reason Load Was Rejected: Not reported

K61 **EAST NEW YORK BOILER PLANT** **NY UST** **U004046611**
NE **1 JAMAICA AVENUE** **NY AST** **N/A**
1/8-1/4 **BROOKLYN, NY 11207**
0.134 mi.
706 ft. **Site 5 of 12 in cluster K**

Relative:
Higher

Actual:
92 ft.

Client Plot

UST:
Name: EAST NEW YORK BOILER PLANT
Address: 1 JAMAICA AVENUE
City,State,Zip: BROOKLYN, NY 11207
Id/Status: 2-609104 / Active
Program Type: PBS
Region: STATE
DEC Region: 2
Expiration Date: 07/16/2023
UTM X: 592945.20001
UTM Y: 4503508.04494
Site Type: Trucking/Transportation/Fleet Operation

Affiliation Records:
Site Id: 30950
Affiliation Type: Facility Operator
Company Name: EAST NEW YORK BOILER PLANT
Contact Type: Not reported
Contact Name: NYC TRANSIT
Address1: Not reported
Address2: Not reported
City: Not reported
State: NN
Zip Code: Not reported
Country Code: 001
Phone: (718) 927-7172
EMail: Not reported
Fax Number: Not reported
Modified By: NRLOMBAR
Date Last Modified: 2008-09-19

Site Id: 30950
Affiliation Type: Mail Contact
Company Name: NEW YORK CITY TRANSIT
Contact Type: Not reported
Contact Name: MICHAEL MANDAC
Address1: 2 BROADWAY
Address2: 27TH FLOOR
City: NEW YORK
State: NY
Zip Code: 10004
Country Code: 001
Phone: (646) 252-5777
EMail: MICHAEL.MANDAC@NYCT.COM
Fax Number: Not reported
Modified By: ACDANIEL

EAST NEW YORK BOILER PLANT (Continued) **U004046611**

Date Last Modified: 2018-09-26

Site Id: 30950
Affiliation Type: Facility Owner
Company Name: NEW YORK CITY TRANSIT
Contact Type: SYSTEM SAFETY SPECIALIST
Contact Name: MICHAEL MANDAC
Address1: 2 BROADWAY
Address2: Not reported
City: NEW YORK
State: NY
Zip Code: 10004
Country Code: 001
Phone: (718) 927-7812
EMail: Not reported
Fax Number: Not reported
Modified By: JSMACRI
Date Last Modified: 2018-08-29

Site Id: 30950
Affiliation Type: Emergency Contact
Company Name: NEW YORK CITY TRANSIT
Contact Type: Not reported
Contact Name: FRANCINE MAIBAUER
Address1: Not reported
Address2: Not reported
City: Not reported
State: NN
Zip Code: Not reported
Country Code: 999
Phone: (646) 252-5777
EMail: Not reported
Fax Number: Not reported
Modified By: DMPOKRZY
Date Last Modified: 2016-05-26

Tank Info:

Tank Number: HTGOIL1
Tank ID: 66442
Tank Status: In Service
Material Name: In Service
Capacity Gallons: 20000
Install Date: 10/01/1995
Date Tank Closed: Not reported
Registered: True
Tank Location: Underground
Tank Type: Equivalent technology
Material Code: 0003
Common Name of Substance: #6 Fuel Oil (On-Site Consumption)

Tightness Test Method: NN
Date Test: Not reported
Next Test Date: Not reported
Pipe Model: Not reported
Modified By: MSBAPTIS
Last Modified: 04/14/2017

EAST NEW YORK BOILER PLANT (Continued) **U004046611**

Equipment Records:

C02 - Pipe Location - Underground/On-ground
F04 - Pipe External Protection - Fiberglass
J02 - Dispenser - Suction Dispenser
B04 - Tank External Protection - Fiberglass
D06 - Pipe Type - Fiberglass Reinforced Plastic (FRP)
E00 - Piping Secondary Containment - None
K01 - Spill Prevention - Catch Basin
L09 - Piping Leak Detection - Exempt Suction Piping
I02 - Overfill - High Level Alarm
H01 - Tank Leak Detection - Interstitial - Electronic Monitoring
G04 - Tank Secondary Containment - Double-Walled (Underground)
A03 - Tank Internal Protection - Fiberglass Liner (FRP)
I04 - Overfill - Product Level Gauge (A/G)
H05 - Tank Leak Detection - In-Tank System (ATG)

Tank Number:	HTGOIL2
Tank ID:	66443
Tank Status:	In Service
Material Name:	In Service
Capacity Gallons:	20000
Install Date:	10/01/1995
Date Tank Closed:	Not reported
Registered:	True
Tank Location:	Underground
Tank Type:	Equivalent technology
Material Code:	0003
Common Name of Substance:	#6 Fuel Oil (On-Site Consumption)
Tightness Test Method:	NN
Date Test:	Not reported
Next Test Date:	Not reported
Pipe Model:	Not reported
Modified By:	MSBAPTIS
Last Modified:	04/14/2017

Equipment Records:

J02 - Dispenser - Suction Dispenser
F04 - Pipe External Protection - Fiberglass
C02 - Pipe Location - Underground/On-ground
K01 - Spill Prevention - Catch Basin
L09 - Piping Leak Detection - Exempt Suction Piping
E00 - Piping Secondary Containment - None
I02 - Overfill - High Level Alarm
B04 - Tank External Protection - Fiberglass
D06 - Pipe Type - Fiberglass Reinforced Plastic (FRP)
H01 - Tank Leak Detection - Interstitial - Electronic Monitoring
G04 - Tank Secondary Containment - Double-Walled (Underground)
I04 - Overfill - Product Level Gauge (A/G)
A03 - Tank Internal Protection - Fiberglass Liner (FRP)
H05 - Tank Leak Detection - In-Tank System (ATG)

AST:

Name:	EAST NEW YORK BOILER PLANT
Address:	1 JAMAICA AVENUE
City,State,Zip:	BROOKLYN, NY 11207

EAST NEW YORK BOILER PLANT (Continued) **U004046611**

Region: STATE
DEC Region: 2
Site Status: Active
Facility Id: 2-609104
Program Type: PBS
UTM X: 592945.20001
UTM Y: 4503508.04494
Expiration Date: 07/16/2023
Site Type: Trucking/Transportation/Fleet Operation

Affiliation Records:
Site Id: 30950
Affiliation Type: Facility Operator
Company Name: EAST NEW YORK BOILER PLANT
Contact Type: Not reported
Contact Name: NYC TRANSIT
Address1: Not reported
Address2: Not reported
City: Not reported
State: NN
Zip Code: Not reported
Country Code: 001
Phone: (718) 927-7172
EMail: Not reported
Fax Number: Not reported
Modified By: NRLOMBAR
Date Last Modified: 2008-09-19

Site Id: 30950
Affiliation Type: Mail Contact
Company Name: NEW YORK CITY TRANSIT
Contact Type: Not reported
Contact Name: MICHAEL MANDAC
Address1: 2 BROADWAY
Address2: 27TH FLOOR
City: NEW YORK
State: NY
Zip Code: 10004
Country Code: 001
Phone: (646) 252-5777
EMail: MICHAEL.MANDAC@NYCT.COM
Fax Number: Not reported
Modified By: ACDANIEL
Date Last Modified: 2018-09-26

Site Id: 30950
Affiliation Type: Facility Owner
Company Name: NEW YORK CITY TRANSIT
Contact Type: SYSTEM SAFETY SPECIALIST
Contact Name: MICHAEL MANDAC
Address1: 2 BROADWAY
Address2: Not reported
City: NEW YORK
State: NY
Zip Code: 10004
Country Code: 001
Phone: (718) 927-7812
EMail: Not reported

EAST NEW YORK BOILER PLANT (Continued) **U004046611**

Fax Number:	Not reported
Modified By:	JSMACRI
Date Last Modified:	2018-08-29
Site Id:	30950
Affiliation Type:	Emergency Contact
Company Name:	NEW YORK CITY TRANSIT
Contact Type:	Not reported
Contact Name:	FRANCINE MAIBAUER
Address1:	Not reported
Address2:	Not reported
City:	Not reported
State:	NN
Zip Code:	Not reported
Country Code:	999
Phone:	(646) 252-5777
EMail:	Not reported
Fax Number:	Not reported
Modified By:	DMPOKRZY
Date Last Modified:	2016-05-26

Tank Info:

Tank Number:	EGT-1
Tank Id:	244804
Material Code:	0008
Common Name of Substance:	Diesel

Equipment Records:

	H00 - Tank Leak Detection - None
	I02 - Overfill - High Level Alarm
	E00 - Piping Secondary Containment - None
	F01 - Pipe External Protection - Painted/Asphalt Coating
	A00 - Tank Internal Protection - None
	B01 - Tank External Protection - Painted/Asphalt Coating
	D01 - Pipe Type - Steel/Carbon Steel/Iron
	J00 - Dispenser - None
	C01 - Pipe Location - Aboveground
	G01 - Tank Secondary Containment - Diking (Aboveground)
	L00 - Piping Leak Detection - None
Tank Location:	Aboveground - on saddles, legs, racks, etc.... Tank bottom is elevated above grade or tank pad, allowing visual inspection.
Tank Type:	Steel/Carbon Steel/Iron
Tank Status:	In Service
Pipe Model:	Not reported
Install Date:	12/05/1989
Capacity Gallons:	300
Tightness Test Method:	NN
Date Test:	Not reported
Next Test Date:	Not reported
Date Tank Closed:	Not reported
Register:	True
Modified By:	MSBAPTIS
Last Modified:	04/14/2017
Material Name:	diesel

EAST NEW YORK BOILER PLANT (Continued) **U004046611**

Tank Number:	EGT-2
Tank Id:	244805
Material Code:	0008
Common Name of Substance:	Diesel

Equipment Records:

H00 - Tank Leak Detection - None
G09 - Tank Secondary Containment - Modified Double-Walled (Aboveground)
K00 - Spill Prevention - None
A00 - Tank Internal Protection - None
B01 - Tank External Protection - Painted/Asphalt Coating
D01 - Pipe Type - Steel/Carbon Steel/Iron
I04 - Overfill - Product Level Gauge (A/G)
J00 - Dispenser - None
C01 - Pipe Location - Aboveground
L00 - Piping Leak Detection - None
E01 - Piping Secondary Containment - Diking (AG only)
F00 - Pipe External Protection - None

Tank Location:	Aboveground - on saddles, legs, racks, etc.... Tank bottom is elevated above grade or tank pad, allowing visual inspection.
Tank Type:	Steel/Carbon Steel/Iron
Tank Status:	In Service
Pipe Model:	Not reported
Install Date:	01/09/2011
Capacity Gallons:	36
Tightness Test Method:	NN
Date Test:	Not reported
Next Test Date:	Not reported
Date Tank Closed:	Not reported
Register:	True
Modified By:	MSBAPTIS
Last Modified:	04/14/2017
Material Name:	diesel

K62 **EAST NEW YORK BUS DEPOT** **NY UST** **U004062591**
NE **25 JAMAICA AVENUE** **N/A**
1/8-1/4 **BROOKLYN, NY 11207**
0.134 mi.
706 ft. **Site 6 of 12 in cluster K**

Relative:
Higher

Actual:
92 ft.

Client Plot

UST:

Name:	EAST NEW YORK BUS DEPOT
Address:	25 JAMAICA AVENUE
City,State,Zip:	BROOKLYN, NY 11207
Id/Status:	2-190292 / Active
Program Type:	PBS
Region:	STATE
DEC Region:	2
Expiration Date:	06/05/2022
UTM X:	592978.45466
UTM Y:	4503511.36944
Site Type:	Trucking/Transportation/Fleet Operation

Affiliation Records:

Site Id:	5864
Affiliation Type:	Emergency Contact
Company Name:	NYC TRANSIT AUTHORITY

EAST NEW YORK BUS DEPOT (Continued) **U004062591**

Contact Type:	Not reported
Contact Name:	BUS COMMAND CENTER
Address1:	Not reported
Address2:	Not reported
City:	Not reported
State:	NN
Zip Code:	Not reported
Country Code:	999
Phone:	(718) 927-7777
EMail:	Not reported
Fax Number:	Not reported
Modified By:	DAFRANCI
Date Last Modified:	2018-04-27

Site Id:	5864
Affiliation Type:	Facility Operator
Company Name:	EAST NEW YORK BUS DEPOT
Contact Type:	Not reported
Contact Name:	ROGER MIGNOTT
Address1:	Not reported
Address2:	Not reported
City:	Not reported
State:	NN
Zip Code:	Not reported
Country Code:	001
Phone:	(718) 566-3096
EMail:	Not reported
Fax Number:	Not reported
Modified By:	DAFRANCI
Date Last Modified:	2018-10-12

Site Id:	5864
Affiliation Type:	Facility Owner
Company Name:	NYC TRANSIT AUTHORITY
Contact Type:	MANAGER ENV. PROTECTION
Contact Name:	CARLTON LAWRENCE
Address1:	2 BROADWAY
Address2:	Not reported
City:	NEW YORK
State:	NY
Zip Code:	10004
Country Code:	001
Phone:	(646) 252-5777
EMail:	Not reported
Fax Number:	Not reported
Modified By:	DAFRANCI
Date Last Modified:	2019-08-15

Site Id:	5864
Affiliation Type:	Mail Contact
Company Name:	NYC TRANSIT AUTHORITY
Contact Type:	MANAGER, ENV. COMPLIANCE
Contact Name:	CARLTON LAWRENCE
Address1:	2 BROADWAY
Address2:	27TH FLOOR
City:	NEW YORK
State:	NY

EAST NEW YORK BUS DEPOT (Continued) **U004062591**

Zip Code:	10004
Country Code:	001
Phone:	(646) 252-5777
EMail:	CARLTON.LAWRENCE@NYCT.COM
Fax Number:	Not reported
Modified By:	DAFRANCI
Date Last Modified:	2019-08-15

Tank Info:

Tank Number:	001
Tank ID:	6753
Tank Status:	Closed - Removed
Material Name:	Closed - Removed
Capacity Gallons:	25000
Install Date:	09/01/1947
Date Tank Closed:	08/01/1993
Registered:	True
Tank Location:	Underground
Tank Type:	Steel/carbon steel
Material Code:	0003
Common Name of Substance:	#6 Fuel Oil (On-Site Consumption)
Tightness Test Method:	ZZ
Date Test:	06/01/1991
Next Test Date:	Not reported
Pipe Model:	Not reported
Modified By:	TRANSLAT
Last Modified:	04/14/2017

Equipment Records:

A00 - Tank Internal Protection - None
D01 - Pipe Type - Steel/Carbon Steel/Iron
H00 - Tank Leak Detection - None
C02 - Pipe Location - Underground/On-ground
G00 - Tank Secondary Containment - None
J02 - Dispenser - Suction Dispenser
I04 - Overfill - Product Level Gauge (A/G)
B00 - Tank External Protection - None
F00 - Pipe External Protection - None

Tank Number:	002
Tank ID:	6754
Tank Status:	Closed - Removed
Material Name:	Closed - Removed
Capacity Gallons:	25000
Install Date:	09/01/1947
Date Tank Closed:	08/01/1993
Registered:	True
Tank Location:	Underground
Tank Type:	Steel/carbon steel
Material Code:	0003
Common Name of Substance:	#6 Fuel Oil (On-Site Consumption)
Tightness Test Method:	ZZ
Date Test:	06/01/1991

EAST NEW YORK BUS DEPOT (Continued) **U004062591**

Next Test Date: Not reported
Pipe Model: Not reported
Modified By: TRANSLAT
Last Modified: 04/14/2017

Equipment Records:

H00 - Tank Leak Detection - None
C02 - Pipe Location - Underground/On-ground
G00 - Tank Secondary Containment - None
J02 - Dispenser - Suction Dispenser
A00 - Tank Internal Protection - None
D01 - Pipe Type - Steel/Carbon Steel/Iron
I04 - Overfill - Product Level Gauge (A/G)
B00 - Tank External Protection - None
F00 - Pipe External Protection - None

Tank Number: DSL-1
Tank ID: 47327
Tank Status: In Service
Material Name: In Service
Capacity Gallons: 4000
Install Date: 12/01/1993
Date Tank Closed: Not reported
Registered: True
Tank Location: Underground
Tank Type: Equivalent technology
Material Code: 0008
Common Name of Substance: Diesel

Tightness Test Method: -
Date Test: Not reported
Next Test Date: Not reported
Pipe Model: Not reported
Modified By: DAFRANCI
Last Modified: 05/07/2019

Equipment Records:

B04 - Tank External Protection - Fiberglass
D06 - Pipe Type - Fiberglass Reinforced Plastic (FRP)
I02 - Overfill - High Level Alarm
K01 - Spill Prevention - Catch Basin
L09 - Piping Leak Detection - Exempt Suction Piping
C03 - Pipe Location - Aboveground/Underground Combination
F04 - Pipe External Protection - Fiberglass
J02 - Dispenser - Suction Dispenser
L01 - Piping Leak Detection - Interstitial - Electronic Monitoring
A00 - Tank Internal Protection - None
H01 - Tank Leak Detection - Interstitial - Electronic Monitoring
G04 - Tank Secondary Containment - Double-Walled (Underground)
E04 - Piping Secondary Containment - Double walled UG

Tank Number: DSL-10
Tank ID: 47336
Tank Status: In Service
Material Name: In Service
Capacity Gallons: 4000

EAST NEW YORK BUS DEPOT (Continued) **U004062591**

Install Date:	12/01/1993
Date Tank Closed:	Not reported
Registered:	True
Tank Location:	Underground
Tank Type:	Equivalent technology
Material Code:	0008
Common Name of Substance:	Diesel
Tightness Test Method:	-
Date Test:	Not reported
Next Test Date:	Not reported
Pipe Model:	Not reported
Modified By:	DAFRANCI
Last Modified:	05/07/2019

Equipment Records:

G04 - Tank Secondary Containment - Double-Walled (Underground)
C03 - Pipe Location - Aboveground/Underground Combination
F04 - Pipe External Protection - Fiberglass
J02 - Dispenser - Suction Dispenser
L01 - Piping Leak Detection - Interstitial - Electronic Monitoring
B04 - Tank External Protection - Fiberglass
D06 - Pipe Type - Fiberglass Reinforced Plastic (FRP)
I02 - Overfill - High Level Alarm
K01 - Spill Prevention - Catch Basin
L09 - Piping Leak Detection - Exempt Suction Piping
A00 - Tank Internal Protection - None
H01 - Tank Leak Detection - Interstitial - Electronic Monitoring
E04 - Piping Secondary Containment - Double walled UG

Tank Number:	DSL-2
Tank ID:	47328
Tank Status:	In Service
Material Name:	In Service
Capacity Gallons:	4000
Install Date:	12/01/1993
Date Tank Closed:	Not reported
Registered:	True
Tank Location:	Underground
Tank Type:	Equivalent technology
Material Code:	0008
Common Name of Substance:	Diesel
Tightness Test Method:	-
Date Test:	Not reported
Next Test Date:	Not reported
Pipe Model:	Not reported
Modified By:	DAFRANCI
Last Modified:	05/07/2019

Equipment Records:

B04 - Tank External Protection - Fiberglass
D06 - Pipe Type - Fiberglass Reinforced Plastic (FRP)
I02 - Overfill - High Level Alarm
K01 - Spill Prevention - Catch Basin
L09 - Piping Leak Detection - Exempt Suction Piping
C03 - Pipe Location - Aboveground/Underground Combination

EAST NEW YORK BUS DEPOT (Continued) **U004062591**

F04 - Pipe External Protection - Fiberglass
J02 - Dispenser - Suction Dispenser
L01 - Piping Leak Detection - Interstitial - Electronic Monitoring
A00 - Tank Internal Protection - None
H01 - Tank Leak Detection - Interstitial - Electronic Monitoring
G04 - Tank Secondary Containment - Double-Walled (Underground)
E04 - Piping Secondary Containment - Double walled UG

Tank Number:	DSL-3
Tank ID:	47329
Tank Status:	In Service
Material Name:	In Service
Capacity Gallons:	4000
Install Date:	12/01/1993
Date Tank Closed:	Not reported
Registered:	True
Tank Location:	Underground
Tank Type:	Equivalent technology
Material Code:	0008
Common Name of Substance:	Diesel
Tightness Test Method:	-
Date Test:	Not reported
Next Test Date:	Not reported
Pipe Model:	Not reported
Modified By:	DAFRANCI
Last Modified:	05/07/2019

Equipment Records:

B04 - Tank External Protection - Fiberglass
D06 - Pipe Type - Fiberglass Reinforced Plastic (FRP)
I02 - Overfill - High Level Alarm
K01 - Spill Prevention - Catch Basin
L09 - Piping Leak Detection - Exempt Suction Piping
C03 - Pipe Location - Aboveground/Underground Combination
F04 - Pipe External Protection - Fiberglass
J02 - Dispenser - Suction Dispenser
L01 - Piping Leak Detection - Interstitial - Electronic Monitoring
A00 - Tank Internal Protection - None
H01 - Tank Leak Detection - Interstitial - Electronic Monitoring
G04 - Tank Secondary Containment - Double-Walled (Underground)
E04 - Piping Secondary Containment - Double walled UG

Tank Number:	DSL-4
Tank ID:	47330
Tank Status:	In Service
Material Name:	In Service
Capacity Gallons:	4000
Install Date:	12/01/1993
Date Tank Closed:	Not reported
Registered:	True
Tank Location:	Underground
Tank Type:	Equivalent technology
Material Code:	0008
Common Name of Substance:	Diesel

EAST NEW YORK BUS DEPOT (Continued) **U004062591**

Tightness Test Method: -
Date Test: Not reported
Next Test Date: Not reported
Pipe Model: Not reported
Modified By: DAFRANCI
Last Modified: 05/07/2019

Equipment Records:

B04 - Tank External Protection - Fiberglass
D06 - Pipe Type - Fiberglass Reinforced Plastic (FRP)
I02 - Overfill - High Level Alarm
K01 - Spill Prevention - Catch Basin
G04 - Tank Secondary Containment - Double-Walled (Underground)
C03 - Pipe Location - Aboveground/Underground Combination
F04 - Pipe External Protection - Fiberglass
J02 - Dispenser - Suction Dispenser
L01 - Piping Leak Detection - Interstitial - Electronic Monitoring
L09 - Piping Leak Detection - Exempt Suction Piping
A00 - Tank Internal Protection - None
H01 - Tank Leak Detection - Interstitial - Electronic Monitoring
E04 - Piping Secondary Containment - Double walled UG

Tank Number: DSL-5
Tank ID: 47331
Tank Status: In Service
Material Name: In Service
Capacity Gallons: 4000
Install Date: 12/01/1993
Date Tank Closed: Not reported
Registered: True
Tank Location: Underground
Tank Type: Equivalent technology
Material Code: 0008
Common Name of Substance: Diesel

Tightness Test Method: -
Date Test: Not reported
Next Test Date: Not reported
Pipe Model: Not reported
Modified By: DAFRANCI
Last Modified: 05/07/2019

Equipment Records:

B04 - Tank External Protection - Fiberglass
D06 - Pipe Type - Fiberglass Reinforced Plastic (FRP)
I02 - Overfill - High Level Alarm
K01 - Spill Prevention - Catch Basin
L09 - Piping Leak Detection - Exempt Suction Piping
C03 - Pipe Location - Aboveground/Underground Combination
F04 - Pipe External Protection - Fiberglass
J02 - Dispenser - Suction Dispenser
L01 - Piping Leak Detection - Interstitial - Electronic Monitoring
A00 - Tank Internal Protection - None
H01 - Tank Leak Detection - Interstitial - Electronic Monitoring
G04 - Tank Secondary Containment - Double-Walled (Underground)
E04 - Piping Secondary Containment - Double walled UG

EAST NEW YORK BUS DEPOT (Continued) **U004062591**

Tank Number:	DSL-6
Tank ID:	47332
Tank Status:	In Service
Material Name:	In Service
Capacity Gallons:	4000
Install Date:	12/01/1993
Date Tank Closed:	Not reported
Registered:	True
Tank Location:	Underground
Tank Type:	Equivalent technology
Material Code:	0008
Common Name of Substance:	Diesel
Tightness Test Method:	-
Date Test:	Not reported
Next Test Date:	Not reported
Pipe Model:	Not reported
Modified By:	DAFRANCI
Last Modified:	05/07/2019

Equipment Records:

B04 - Tank External Protection - Fiberglass
D06 - Pipe Type - Fiberglass Reinforced Plastic (FRP)
I02 - Overfill - High Level Alarm
K01 - Spill Prevention - Catch Basin
L09 - Piping Leak Detection - Exempt Suction Piping
C03 - Pipe Location - Aboveground/Underground Combination
F04 - Pipe External Protection - Fiberglass
J02 - Dispenser - Suction Dispenser
L01 - Piping Leak Detection - Interstitial - Electronic Monitoring
A00 - Tank Internal Protection - None
H01 - Tank Leak Detection - Interstitial - Electronic Monitoring
G04 - Tank Secondary Containment - Double-Walled (Underground)
E04 - Piping Secondary Containment - Double walled UG

Tank Number:	DSL-7
Tank ID:	47333
Tank Status:	In Service
Material Name:	In Service
Capacity Gallons:	4000
Install Date:	12/01/1993
Date Tank Closed:	Not reported
Registered:	True
Tank Location:	Underground
Tank Type:	Equivalent technology
Material Code:	0008
Common Name of Substance:	Diesel
Tightness Test Method:	-
Date Test:	Not reported
Next Test Date:	Not reported
Pipe Model:	Not reported
Modified By:	DAFRANCI
Last Modified:	05/07/2019

Equipment Records:

B04 - Tank External Protection - Fiberglass

EAST NEW YORK BUS DEPOT (Continued) **U004062591**

D06 - Pipe Type - Fiberglass Reinforced Plastic (FRP)
I02 - Overfill - High Level Alarm
K01 - Spill Prevention - Catch Basin
L09 - Piping Leak Detection - Exempt Suction Piping
C03 - Pipe Location - Aboveground/Underground Combination
F04 - Pipe External Protection - Fiberglass
J02 - Dispenser - Suction Dispenser
L01 - Piping Leak Detection - Interstitial - Electronic Monitoring
A00 - Tank Internal Protection - None
H01 - Tank Leak Detection - Interstitial - Electronic Monitoring
G04 - Tank Secondary Containment - Double-Walled (Underground)
E04 - Piping Secondary Containment - Double walled UG

Tank Number:	DSL-8
Tank ID:	47334
Tank Status:	In Service
Material Name:	In Service
Capacity Gallons:	4000
Install Date:	12/01/1993
Date Tank Closed:	Not reported
Registered:	True
Tank Location:	Underground
Tank Type:	Equivalent technology
Material Code:	0008
Common Name of Substance:	Diesel
Tightness Test Method:	-
Date Test:	Not reported
Next Test Date:	Not reported
Pipe Model:	Not reported
Modified By:	DAFRANCI
Last Modified:	05/07/2019

Equipment Records:

B04 - Tank External Protection - Fiberglass
D06 - Pipe Type - Fiberglass Reinforced Plastic (FRP)
I02 - Overfill - High Level Alarm
K01 - Spill Prevention - Catch Basin
L09 - Piping Leak Detection - Exempt Suction Piping
C03 - Pipe Location - Aboveground/Underground Combination
F04 - Pipe External Protection - Fiberglass
J02 - Dispenser - Suction Dispenser
L01 - Piping Leak Detection - Interstitial - Electronic Monitoring
A00 - Tank Internal Protection - None
H01 - Tank Leak Detection - Interstitial - Electronic Monitoring
G04 - Tank Secondary Containment - Double-Walled (Underground)
E04 - Piping Secondary Containment - Double walled UG

Tank Number:	DSL-9
Tank ID:	47335
Tank Status:	In Service
Material Name:	In Service
Capacity Gallons:	4000
Install Date:	12/01/1993
Date Tank Closed:	Not reported
Registered:	True

EAST NEW YORK BUS DEPOT (Continued) **U004062591**

Tank Location: Underground
Tank Type: Equivalent technology
Material Code: 0008
Common Name of Substance: Diesel

Tightness Test Method: -
Date Test: Not reported
Next Test Date: Not reported
Pipe Model: Not reported
Modified By: DAFRANCI
Last Modified: 05/07/2019

Equipment Records:

G04 - Tank Secondary Containment - Double-Walled (Underground)
C03 - Pipe Location - Aboveground/Underground Combination
F04 - Pipe External Protection - Fiberglass
J02 - Dispenser - Suction Dispenser
L01 - Piping Leak Detection - Interstitial - Electronic Monitoring
B04 - Tank External Protection - Fiberglass
D06 - Pipe Type - Fiberglass Reinforced Plastic (FRP)
I02 - Overfill - High Level Alarm
K01 - Spill Prevention - Catch Basin
L09 - Piping Leak Detection - Exempt Suction Piping
A00 - Tank Internal Protection - None
H01 - Tank Leak Detection - Interstitial - Electronic Monitoring
E04 - Piping Secondary Containment - Double walled UG

Tank Number: ENY-1
Tank ID: 47325
Tank Status: Closed Prior to Micro Conversion, 03/91
Material Name: Closed Prior to Micro Conversion, 03/91
Capacity Gallons: 20000
Install Date: 11/01/1993
Date Tank Closed: Not reported
Registered: True
Tank Location: Underground
Tank Type: Equivalent technology
Material Code: 0003
Common Name of Substance: #6 Fuel Oil (On-Site Consumption)

Tightness Test Method: NN
Date Test: Not reported
Next Test Date: Not reported
Pipe Model: Not reported
Modified By: TRANSLAT
Last Modified: 04/14/2017

Equipment Records:

B04 - Tank External Protection - Fiberglass
D06 - Pipe Type - Fiberglass Reinforced Plastic (FRP)
I02 - Overfill - High Level Alarm
C02 - Pipe Location - Underground/On-ground
F04 - Pipe External Protection - Fiberglass
J02 - Dispenser - Suction Dispenser
H01 - Tank Leak Detection - Interstitial - Electronic Monitoring
G04 - Tank Secondary Containment - Double-Walled (Underground)
I05 - Overfill - Vent Whistle

EAST NEW YORK BUS DEPOT (Continued) **U004062591**

A03 - Tank Internal Protection - Fiberglass Liner (FRP)
H05 - Tank Leak Detection - In-Tank System (ATG)

Tank Number:	ENY-16
Tank ID:	49089
Tank Status:	Closed - In Place
Material Name:	Closed - In Place
Capacity Gallons:	550
Install Date:	Not reported
Date Tank Closed:	08/01/1998
Registered:	True
Tank Location:	Underground
Tank Type:	Steel/carbon steel
Material Code:	9999
Common Name of Substance:	Other
Tightness Test Method:	NN
Date Test:	Not reported
Next Test Date:	Not reported
Pipe Model:	Not reported
Modified By:	TRANSLAT
Last Modified:	04/14/2017

Equipment Records:

H00 - Tank Leak Detection - None
I00 - Overfill - None
C02 - Pipe Location - Underground/On-ground
G00 - Tank Secondary Containment - None
A00 - Tank Internal Protection - None
B01 - Tank External Protection - Painted/Asphalt Coating
D01 - Pipe Type - Steel/Carbon Steel/Iron
F00 - Pipe External Protection - None

Tank Number:	ENY-2
Tank ID:	47326
Tank Status:	Closed Prior to Micro Conversion, 03/91
Material Name:	Closed Prior to Micro Conversion, 03/91
Capacity Gallons:	20000
Install Date:	11/01/1993
Date Tank Closed:	Not reported
Registered:	True
Tank Location:	Underground
Tank Type:	Equivalent technology
Material Code:	0003
Common Name of Substance:	#6 Fuel Oil (On-Site Consumption)
Tightness Test Method:	NN
Date Test:	Not reported
Next Test Date:	Not reported
Pipe Model:	Not reported
Modified By:	TRANSLAT
Last Modified:	04/14/2017

Equipment Records:

B04 - Tank External Protection - Fiberglass
D06 - Pipe Type - Fiberglass Reinforced Plastic (FRP)

EAST NEW YORK BUS DEPOT (Continued) **U004062591**

I02 - Overfill - High Level Alarm
C02 - Pipe Location - Underground/On-ground
F04 - Pipe External Protection - Fiberglass
J02 - Dispenser - Suction Dispenser
H01 - Tank Leak Detection - Interstitial - Electronic Monitoring
G04 - Tank Secondary Containment - Double-Walled (Underground)
I05 - Overfill - Vent Whistle
A03 - Tank Internal Protection - Fiberglass Liner (FRP)
H05 - Tank Leak Detection - In-Tank System (ATG)

Tank Number:	ENY-20
Tank ID:	55448
Tank Status:	Closed Prior to Micro Conversion, 03/91
Material Name:	Closed Prior to Micro Conversion, 03/91
Capacity Gallons:	1000
Install Date:	03/01/1999
Date Tank Closed:	Not reported
Registered:	True
Tank Location:	Underground
Tank Type:	Steel/carbon steel
Material Code:	9999
Common Name of Substance:	Other
Tightness Test Method:	NN
Date Test:	Not reported
Next Test Date:	Not reported
Pipe Model:	Not reported
Modified By:	TRANSLAT
Last Modified:	04/14/2017

Equipment Records:

A01 - Tank Internal Protection - Epoxy Liner
J02 - Dispenser - Suction Dispenser
B01 - Tank External Protection - Painted/Asphalt Coating
D01 - Pipe Type - Steel/Carbon Steel/Iron
H01 - Tank Leak Detection - Interstitial - Electronic Monitoring
F00 - Pipe External Protection - None
C01 - Pipe Location - Aboveground
I04 - Overfill - Product Level Gauge (A/G)
G04 - Tank Secondary Containment - Double-Walled (Underground)
I05 - Overfill - Vent Whistle

Tank Number:	GAS
Tank ID:	47337
Tank Status:	In Service
Material Name:	In Service
Capacity Gallons:	4000
Install Date:	12/01/1993
Date Tank Closed:	Not reported
Registered:	True
Tank Location:	Underground
Tank Type:	Equivalent technology
Material Code:	0009
Common Name of Substance:	Gasoline
Tightness Test Method:	-

EAST NEW YORK BUS DEPOT (Continued) **U004062591**

Date Test: Not reported
Next Test Date: Not reported
Pipe Model: Not reported
Modified By: DAFRANCI
Last Modified: 05/07/2019

Equipment Records:

L07 - Piping Leak Detection - Pressurized Piping Leak Detector
B04 - Tank External Protection - Fiberglass
D06 - Pipe Type - Fiberglass Reinforced Plastic (FRP)
I02 - Overfill - High Level Alarm
K01 - Spill Prevention - Catch Basin
C03 - Pipe Location - Aboveground/Underground Combination
F04 - Pipe External Protection - Fiberglass
J02 - Dispenser - Suction Dispenser
L01 - Piping Leak Detection - Interstitial - Electronic Monitoring
A00 - Tank Internal Protection - None
H01 - Tank Leak Detection - Interstitial - Electronic Monitoring
G04 - Tank Secondary Containment - Double-Walled (Underground)
E04 - Piping Secondary Containment - Double walled UG

Tank Number: M/O-1
Tank ID: 47338
Tank Status: In Service
Material Name: In Service
Capacity Gallons: 2500
Install Date: 11/01/1993
Date Tank Closed: Not reported
Registered: True
Tank Location: Underground
Tank Type: Equivalent technology
Material Code: 0013
Common Name of Substance: Lube Oil

Tightness Test Method: -
Date Test: Not reported
Next Test Date: Not reported
Pipe Model: Not reported
Modified By: DAFRANCI
Last Modified: 05/07/2019

Equipment Records:

B04 - Tank External Protection - Fiberglass
D06 - Pipe Type - Fiberglass Reinforced Plastic (FRP)
I02 - Overfill - High Level Alarm
K01 - Spill Prevention - Catch Basin
C03 - Pipe Location - Aboveground/Underground Combination
F04 - Pipe External Protection - Fiberglass
J02 - Dispenser - Suction Dispenser
L01 - Piping Leak Detection - Interstitial - Electronic Monitoring
A00 - Tank Internal Protection - None
H01 - Tank Leak Detection - Interstitial - Electronic Monitoring
I03 - Overfill - Automatic Shut-Off
G04 - Tank Secondary Containment - Double-Walled (Underground)
E04 - Piping Secondary Containment - Double walled UG

EAST NEW YORK BUS DEPOT (Continued) **U004062591**

Tank Number:	W/O
Tank ID:	47339
Tank Status:	In Service
Material Name:	In Service
Capacity Gallons:	1000
Install Date:	11/01/1993
Date Tank Closed:	Not reported
Registered:	True
Tank Location:	Underground
Tank Type:	Equivalent technology
Material Code:	0022
Common Name of Substance:	Waste Oil/Used Oil
Tightness Test Method:	-
Date Test:	Not reported
Next Test Date:	Not reported
Pipe Model:	Not reported
Modified By:	DAFRANCI
Last Modified:	05/07/2019

Equipment Records:

B04 - Tank External Protection - Fiberglass
D06 - Pipe Type - Fiberglass Reinforced Plastic (FRP)
I02 - Overfill - High Level Alarm
K01 - Spill Prevention - Catch Basin
C03 - Pipe Location - Aboveground/Underground Combination
F04 - Pipe External Protection - Fiberglass
L01 - Piping Leak Detection - Interstitial - Electronic Monitoring
A00 - Tank Internal Protection - None
H01 - Tank Leak Detection - Interstitial - Electronic Monitoring
I03 - Overfill - Automatic Shut-Off
G04 - Tank Secondary Containment - Double-Walled (Underground)
E04 - Piping Secondary Containment - Double walled UG
J00 - Dispenser - None

K63 **NYC-TA EAST NY BUS DEPOT & SHOPS** **NY LTANKS** **1004566769**
NE **1 JAMAICA AVE** **NY Spills** **N/A**
1/8-1/4 **BROOKLYN, NY 11207** **US AIRS**
0.134 mi. **NY AIRS**
706 ft. **Site 7 of 12 in cluster K**

Relative:
Higher

Actual:
92 ft.

Client Plot

LTANKS:

Name:	MTA BUS DEPOT - TTF
Address:	1 JAMAICA AVE
City,State,Zip:	BROOKLYN, NY
Spill Number/Closed Date:	0902562 / 2009-08-24
Facility ID:	0902562
Site ID:	414609
Spill Date:	2009-05-31
Spill Cause:	Tank Test Failure
Spill Source:	Commercial/Industrial
Spill Class:	C4
Cleanup Ceased:	Not reported
SWIS:	2401
Investigator:	JMKRIMGO
Referred To:	Not reported
Reported to Dept:	2009-06-03
CID:	Not reported

NYC-TA EAST NY BUS DEPOT & SHOPS (Continued) **1004566769**

Water Affected:	Not reported
Spill Notifier:	Other
Last Inspection:	Not reported
Recommended Penalty:	False
Meets Standard:	False
UST Involvement:	False
Remediation Phase:	0
Date Entered In Computer:	2009-06-03
Spill Record Last Update:	2009-08-24
Spiller Name:	HAROON ASLAM
Spiller Company:	MTA BUS DEPOT
Spiller Address:	1 JAMAICA AVE
Spiller County:	999
Spiller Contact:	HAROON ASLAM
Spiller Phone:	(646) 252-3607
Spiller Extention:	Not reported
DEC Region:	2
DER Facility ID:	192989
DEC Memo:	"This spill event is BOTH a spill and a tank test failure. Spill was cleaned. TTF issue remains open 8/5/2009 TTF letter sent to: Ms. Jennifer Woutinen New York City Transit 2 Broadway 27th Flr New York, NY 10004 8/24/09. J.Krimgold interviewed the caller (HAROON ASLAM) form MTA over the phone. He stated that the failure was due to the leak from the fill line, not due to the t/test as originally stated. The fill line is double walled and sloped toward the tank sump, where the product was found. The pipe's secondary containment then was tested and found to be tight. This indicates that there was no release to the environment from this incident. The pipe was tagged (taken out of service). Tank is manifolded with other tanks and has another fill. NFA. JK. "
Remarks:	"CALLER STATES THAT THE TANK (UNK SIZE) FAILED A LEAK TEST, ABOUT 10 GALLONS WAS SPILLED. CALLER DID NOT HAVE THE PBS NUMBER. SPILL WAS CLEANED UP."

All Materials:

Site ID:	414609
Operable Unit ID:	1170993
Operable Unit:	01
Material ID:	2162776
Material Code:	0008
Material Name:	diesel
Case No.:	Not reported
Material FA:	Petroleum
Quantity:	10.00
Units:	G
Recovered:	10.00
Oxygenate:	Not reported

SPILLS:

Name:	EAST NY DEPOT
Address:	1 JAMAICA AVE
City,State,Zip:	BROOKLYN, NY
Spill Number/Closed Date:	0603788 / 2006-07-06
Facility ID:	0603788
Facility Type:	ER
DER Facility ID:	192989

NYC-TA EAST NY BUS DEPOT & SHOPS (Continued) **1004566769**

Site ID:	366580
DEC Region:	2
Spill Cause:	Human Error
Spill Class:	C4
SWIS:	2401
Spill Date:	2006-07-06
Investigator:	HRPATEL
Referred To:	Not reported
Reported to Dept:	2006-07-06
CID:	444
Water Affected:	Not reported
Spill Source:	Institutional, Educational, Gov., Other
Spill Notifier:	Other
Cleanup Ceased:	Not reported
Cleanup Meets Std:	False
Last Inspection:	Not reported
Recommended Penalty:	False
UST Trust:	False
Remediation Phase:	0
Date Entered In Computer:	2006-07-06
Spill Record Last Update:	2006-07-06
Spiller Name:	OLUCHI DUROHA
Spiller Company:	EAST NY DEPOT
Spiller Address:	1 JAMACIA AVE
Spiller Company:	001
Contact Name:	OLUCHI DUROHA
DEC Memo:	"07/06/06-Hiralkumar Patel. spoke to Ms. Duroha. during tank test, due to wrong connection, oil spilled on concrete floor at fill port. no drain/soil affected. all cleaned up. case closed."
Remarks:	"TESTING TANKS, AND WHILE DOING SO FILL LINE OVERFLOWED A LITTLE AND IS ALL CLEANED UP"

All Materials:

Site ID:	366580
Operable Unit ID:	1124515
Operable Unit:	01
Material ID:	2114013
Material Code:	0008
Material Name:	diesel
Case No.:	Not reported
Material FA:	Petroleum
Quantity:	20.00
Units:	G
Recovered:	20.00
Oxygenate:	Not reported

Name:	EAST NEW YORK DEPOT
Address:	1 JAMAICA AVE
City,State,Zip:	BROOKLYN, NY
Spill Number/Closed Date:	0007655 / 2001-04-19
Facility ID:	0007655
Facility Type:	ER
DER Facility ID:	192989
Site ID:	234264
DEC Region:	2
Spill Cause:	Equipment Failure
Spill Class:	C4

NYC-TA EAST NY BUS DEPOT & SHOPS (Continued) **1004566769**

SWIS:	2401
Spill Date:	2000-09-29
Investigator:	MCTIBBE
Referred To:	Not reported
Reported to Dept:	2000-09-29
CID:	396
Water Affected:	Not reported
Spill Source:	Tank Truck
Spill Notifier:	Responsible Party
Cleanup Ceased:	Not reported
Cleanup Meets Std:	False
Last Inspection:	Not reported
Recommended Penalty:	False
UST Trust:	False
Remediation Phase:	0
Date Entered In Computer:	2000-09-29
Spill Record Last Update:	2001-04-19
Spiller Name:	JOE GAROFALO
Spiller Company:	RAD OIL
Spiller Address:	7 HAMPTON RD
Spiller Company:	001
Contact Name:	MIKE RYAN
DEC Memo:	"Prior to Sept, 2004 data translation this spill Lead_DEC Field was TIBBE refer to 00-07658."
Remarks:	"spill contained and cleaned up."

All Materials:

Site ID:	234264
Operable Unit ID:	830216
Operable Unit:	01
Material ID:	545185
Material Code:	0008
Material Name:	diesel
Case No.:	Not reported
Material FA:	Petroleum
Quantity:	10.00
Units:	G
Recovered:	10.00
Oxygenate:	Not reported

Name:	EAST NY DEPOT
Address:	1 JAMAICA AVE
City,State,Zip:	BROOKLYN, NY
Spill Number/Closed Date:	0311243 / 2004-01-09
Facility ID:	0311243
Facility Type:	ER
DER Facility ID:	192989
Site ID:	234265
DEC Region:	2
Spill Cause:	Equipment Failure
Spill Class:	C4
SWIS:	2401
Spill Date:	2004-01-05
Investigator:	MCTIBBE
Referred To:	Not reported
Reported to Dept:	2004-01-05
CID:	404

NYC-TA EAST NY BUS DEPOT & SHOPS (Continued) **1004566769**

Water Affected:	Not reported
Spill Source:	Commercial/Industrial
Spill Notifier:	Responsible Party
Cleanup Ceased:	Not reported
Cleanup Meets Std:	False
Last Inspection:	Not reported
Recommended Penalty:	False
UST Trust:	False
Remediation Phase:	0
Date Entered In Computer:	2004-01-05
Spill Record Last Update:	2004-01-09
Spiller Name:	JOSEPHINE BROWN
Spiller Company:	NYCT
Spiller Address:	370 JAY STREET
Spiller Company:	001
Contact Name:	MR. BONSIENORI
DEC Memo:	"Prior to Sept, 2004 data translation this spill Lead_DEC Field was TIBBE Three drums fell from a broken pallet while being transfer from a truck to the sidewalk in front of the depot. Spill was contained and cleaned by NYCT."
Remarks:	"BROKEN WOODEN SKID CAUSED A BARREL TO TIP AND SPILL. ALL CONTAINED AND IS CURRENTLY BEING CLEANED UP. NOTHING WENT INTO THE ENVIRONMENT."
	Not reported

All Materials:

Site ID:	234265
Operable Unit ID:	878940
Operable Unit:	01
Material ID:	500067
Material Code:	1045
Material Name:	gear/spindle oil
Case No.:	Not reported
Material FA:	Petroleum
Quantity:	30.00
Units:	G
Recovered:	.00
Oxygenate:	Not reported

Name:	EAST NY DEPOT
Address:	1 JAMAICA AVE
City,State,Zip:	BROOKLYN, NY
Spill Number/Closed Date:	9605587 / 2004-04-21
Facility ID:	9605587
Facility Type:	ER
DER Facility ID:	192989
Site ID:	234266
DEC Region:	2
Spill Cause:	Equipment Failure
Spill Class:	C3
SWIS:	2401
Spill Date:	1996-07-31
Investigator:	MCTIBBE
Referred To:	Not reported
Reported to Dept:	1996-07-31
CID:	233
Water Affected:	Not reported
Spill Source:	Institutional, Educational, Gov., Other

NYC-TA EAST NY BUS DEPOT & SHOPS (Continued) **1004566769**

Spill Notifier:	Responsible Party
Cleanup Ceased:	Not reported
Cleanup Meets Std:	False
Last Inspection:	Not reported
Recommended Penalty:	False
UST Trust:	False
Remediation Phase:	0
Date Entered In Computer:	1996-07-31
Spill Record Last Update:	2004-04-21
Spiller Name:	JOSEPHINE BROWN
Spiller Company:	NEW YORK CITY TRANSIT AUT
Spiller Address:	370 JAY STREET, ROOM 809
Spiller Company:	001
Contact Name:	Not reported
DEC Memo:	"Prior to Sept, 2004 data translation this spill Lead_DEC Field was TIBBE 10/3/03 - austin - transferred from hale to tibbe 04/21/04 - As per NYCT OSS, flooding due to rain caused the OWS to back up into the depot. Most of the product was contained and cleaned by NYCT but some was pushed through the separator into the sewer."
Remarks:	"flood in area oil seperator was affected due to this oil has backed up into depot "

All Materials:

Site ID:	234266
Operable Unit ID:	1036384
Operable Unit:	01
Material ID:	348331
Material Code:	0022
Material Name:	waste oil/used oil
Case No.:	Not reported
Material FA:	Petroleum
Quantity:	500.00
Units:	G
Recovered:	.00
Oxygenate:	Not reported

Name:	NYC TRANSIT EAST NY SHOP
Address:	1 JAMAICA AVE
City,State,Zip:	BROOKLYN, NY
Spill Number/Closed Date:	0410136 / 2005-01-11
Facility ID:	0410136
Facility Type:	ER
DER Facility ID:	192989
Site ID:	334982
DEC Region:	2
Spill Cause:	Unknown
Spill Class:	E5
SWIS:	2401
Spill Date:	2004-12-12
Investigator:	MCTIBBE
Referred To:	Not reported
Reported to Dept:	2004-12-12
CID:	38
Water Affected:	Not reported
Spill Source:	Commercial/Industrial
Spill Notifier:	Responsible Party
Cleanup Ceased:	Not reported

NYC-TA EAST NY BUS DEPOT & SHOPS (Continued) **1004566769**

Cleanup Meets Std:	False
Last Inspection:	Not reported
Recommended Penalty:	False
UST Trust:	False
Remediation Phase:	0
Date Entered In Computer:	2004-12-13
Spill Record Last Update:	2005-01-11
Spiller Name:	BROWN,JOSEPHINE
Spiller Company:	NYC TRANSIT EAST NY SHOP
Spiller Address:	1 JAMAICA AV
Spiller Company:	001
Contact Name:	BROWN,JOSEPHINE
DEC Memo:	"01-11-05: 55 gallon drum discovered onn it's side. Unkown how much was in drum. Drum was found empty so it is unknown how much was spilled and an undetermined amount entered a drain which lead to an OWS and eventually the sewer. NYC DEP was notified (977412). The remaining material was cleaned by NYCT."
Remarks:	"55 GALLON BARREL OF ANTIFREEZE SPILLED OUT UNKNOWN QUANTITY OF ANTIFREEZE. SOME OF ANTIFREEZE WENT INTO A STORM DRAIN - UNKNOWN DESTINATION OF DRAIN. ANTIFREEZE HAS BEEN CLEANED UP BY NYC TRANSIT."

All Materials:

Site ID:	334982
Operable Unit ID:	1097091
Operable Unit:	01
Material ID:	577047
Material Code:	0043A
Material Name:	antifreeze
Case No.:	Not reported
Material FA:	Other
Quantity:	55.00
Units:	G
Recovered:	.00
Oxygenate:	Not reported

US AIRS (AFS):

Envid:	1004566769
Region Code:	02
County Code:	NY047
Programmatic ID:	AIR NY0000002610500262
Facility Registry ID:	110001602533
D and B Number:	Not reported
Facility Site Name:	NYC-TA EAST NY BUS DEPOT & SHOPS
Primary SIC Code:	4111
NAICS Code:	485113
Default Air Classification Code:	SMI
Facility Type of Ownership Code:	Not reported
Air CMS Category Code:	SMI
HPV Status:	ADDRESSED HPV

US AIRS (AFS):

Region Code:	02
Programmatic ID:	AIR NY0000002610500262
Facility Registry ID:	110001602533
Air Operating Status Code:	OPR
Default Air Classification Code:	SMI
Air Program:	State Implementation Plan for National Primary and Secondary Ambient Air Quality Standards

NYC-TA EAST NY BUS DEPOT & SHOPS (Continued) **1004566769**

Activity Date: 2009-04-30 00:00:00
Activity Status Date: Not reported
Activity Group: Compliance Monitoring
Activity Type: Inspection/Evaluation
Activity Status: Not reported

Region Code: 02
Programmatic ID: AIR NY0000002610500262
Facility Registry ID: 110001602533
Air Operating Status Code: OPR
Default Air Classification Code: SMI
Air Program: State Implementation Plan for National Primary and Secondary Ambient Air Quality Standards
Activity Date: 2009-08-03 00:00:00
Activity Status Date: Not reported
Activity Group: Compliance Monitoring
Activity Type: Inspection/Evaluation
Activity Status: Not reported

Region Code: 02
Programmatic ID: AIR NY0000002610500262
Facility Registry ID: 110001602533
Air Operating Status Code: OPR
Default Air Classification Code: SMI
Air Program: State Implementation Plan for National Primary and Secondary Ambient Air Quality Standards
Activity Date: 2009-08-18 00:00:00
Activity Status Date: Not reported
Activity Group: Compliance Monitoring
Activity Type: Inspection/Evaluation
Activity Status: Not reported

Region Code: 02
Programmatic ID: AIR NY0000002610500262
Facility Registry ID: 110001602533
Air Operating Status Code: OPR
Default Air Classification Code: SMI
Air Program: State Implementation Plan for National Primary and Secondary Ambient Air Quality Standards
Activity Date: 2010-02-03 00:00:00
Activity Status Date: Not reported
Activity Group: Compliance Monitoring
Activity Type: Inspection/Evaluation
Activity Status: Not reported

Region Code: 02
Programmatic ID: AIR NY0000002610500262
Facility Registry ID: 110001602533
Air Operating Status Code: OPR
Default Air Classification Code: SMI
Air Program: State Implementation Plan for National Primary and Secondary Ambient Air Quality Standards
Activity Date: 2010-08-02 00:00:00
Activity Status Date: Not reported
Activity Group: Compliance Monitoring
Activity Type: Inspection/Evaluation
Activity Status: Not reported

Region Code: 02
Programmatic ID: AIR NY0000002610500262
Facility Registry ID: 110001602533

NYC-TA EAST NY BUS DEPOT & SHOPS (Continued) **1004566769**

Air Operating Status Code: OPR
Default Air Classification Code: SMI
Air Program: State Implementation Plan for National Primary and Secondary Ambient Air Quality Standards
Activity Date: 2010-08-11 00:00:00
Activity Status Date: Not reported
Activity Group: Compliance Monitoring
Activity Type: Inspection/Evaluation
Activity Status: Not reported

Region Code: 02
Programmatic ID: AIR NY0000002610500262
Facility Registry ID: 110001602533
Air Operating Status Code: OPR
Default Air Classification Code: SMI
Air Program: State Implementation Plan for National Primary and Secondary Ambient Air Quality Standards
Activity Date: 2011-01-31 00:00:00
Activity Status Date: Not reported
Activity Group: Compliance Monitoring
Activity Type: Inspection/Evaluation
Activity Status: Not reported

Region Code: 02
Programmatic ID: AIR NY0000002610500262
Facility Registry ID: 110001602533
Air Operating Status Code: OPR
Default Air Classification Code: SMI
Air Program: State Implementation Plan for National Primary and Secondary Ambient Air Quality Standards
Activity Date: 2011-04-14 00:00:00
Activity Status Date: Not reported
Activity Group: Compliance Monitoring
Activity Type: Inspection/Evaluation
Activity Status: Not reported

Region Code: 02
Programmatic ID: AIR NY0000002610500262
Facility Registry ID: 110001602533
Air Operating Status Code: OPR
Default Air Classification Code: SMI
Air Program: State Implementation Plan for National Primary and Secondary Ambient Air Quality Standards
Activity Date: 2011-07-28 00:00:00
Activity Status Date: Not reported
Activity Group: Compliance Monitoring
Activity Type: Inspection/Evaluation
Activity Status: Not reported

Region Code: 02
Programmatic ID: AIR NY0000002610500262
Facility Registry ID: 110001602533
Air Operating Status Code: OPR
Default Air Classification Code: SMI
Air Program: State Implementation Plan for National Primary and Secondary Ambient Air Quality Standards
Activity Date: 2011-09-01 00:00:00
Activity Status Date: Not reported
Activity Group: Compliance Monitoring
Activity Type: Inspection/Evaluation
Activity Status: Not reported

NYC-TA EAST NY BUS DEPOT & SHOPS (Continued) **1004566769**

Region Code: 02
Programmatic ID: AIR NY0000002610500262
Facility Registry ID: 110001602533
Air Operating Status Code: OPR
Default Air Classification Code: SMI
Air Program: State Implementation Plan for National Primary and Secondary Ambient Air Quality Standards
Activity Date: 2012-02-01 00:00:00
Activity Status Date: Not reported
Activity Group: Compliance Monitoring
Activity Type: Inspection/Evaluation
Activity Status: Not reported

Region Code: 02
Programmatic ID: AIR NY0000002610500262
Facility Registry ID: 110001602533
Air Operating Status Code: OPR
Default Air Classification Code: SMI
Air Program: State Implementation Plan for National Primary and Secondary Ambient Air Quality Standards
Activity Date: 2012-08-02 00:00:00
Activity Status Date: Not reported
Activity Group: Compliance Monitoring
Activity Type: Inspection/Evaluation
Activity Status: Not reported

Region Code: 02
Programmatic ID: AIR NY0000002610500262
Facility Registry ID: 110001602533
Air Operating Status Code: OPR
Default Air Classification Code: SMI
Air Program: State Implementation Plan for National Primary and Secondary Ambient Air Quality Standards
Activity Date: 2013-01-31 00:00:00
Activity Status Date: Not reported
Activity Group: Compliance Monitoring
Activity Type: Inspection/Evaluation
Activity Status: Not reported

Region Code: 02
Programmatic ID: AIR NY0000002610500262
Facility Registry ID: 110001602533
Air Operating Status Code: OPR
Default Air Classification Code: SMI
Air Program: State Implementation Plan for National Primary and Secondary Ambient Air Quality Standards
Activity Date: 2008-10-06 00:00:00
Activity Status Date: 2008-10-06 00:00:00
Activity Group: Enforcement Action
Activity Type: Administrative - Formal
Activity Status: Resolved

Region Code: 02
Programmatic ID: AIR NY0000002610500262
Facility Registry ID: 110001602533
Air Operating Status Code: OPR
Default Air Classification Code: SMI
Air Program: State Implementation Plan for National Primary and Secondary Ambient Air Quality Standards
Activity Date: 2007-06-12 00:00:00
Activity Status Date: 2007-06-12 00:00:00
Activity Group: Enforcement Action

NYC-TA EAST NY BUS DEPOT & SHOPS (Continued) **1004566769**

Activity Type: Administrative - Informal
Activity Status: Achieved

Region Code: 02
Programmatic ID: AIR NY0000002610500262
Facility Registry ID: 110001602533
Air Operating Status Code: OPR
Default Air Classification Code: SMI
Air Program: Title V Permits
Activity Date: Not reported
Activity Status Date: 2001-05-31 00:00:00
Activity Group: Case File
Activity Type: Case File
Activity Status: Resolved

Region Code: 02
Programmatic ID: AIR NY0000002610500262
Facility Registry ID: 110001602533
Air Operating Status Code: OPR
Default Air Classification Code: SMI
Air Program: Title V Permits
Activity Date: 2008-07-31 00:00:00
Activity Status Date: 2016-05-02 13:12:11
Activity Group: Compliance Monitoring
Activity Type: Inspection/Evaluation
Activity Status: Active

Region Code: 02
Programmatic ID: AIR NY0000002610500262
Facility Registry ID: 110001602533
Air Operating Status Code: OPR
Default Air Classification Code: SMI
Air Program: Title V Permits
Activity Date: 2009-02-02 00:00:00
Activity Status Date: 2016-05-02 13:12:11
Activity Group: Compliance Monitoring
Activity Type: Inspection/Evaluation
Activity Status: Active

Region Code: 02
Programmatic ID: AIR NY0000002610500262
Facility Registry ID: 110001602533
Air Operating Status Code: OPR
Default Air Classification Code: SMI
Air Program: Title V Permits
Activity Date: 1998-03-09 00:00:00
Activity Status Date: Not reported
Activity Group: Compliance Monitoring
Activity Type: Inspection/Evaluation
Activity Status: Not reported

Region Code: 02
Programmatic ID: AIR NY0000002610500262
Facility Registry ID: 110001602533
Air Operating Status Code: OPR
Default Air Classification Code: SMI
Air Program: Title V Permits

NYC-TA EAST NY BUS DEPOT & SHOPS (Continued) **1004566769**

Activity Date: 1999-10-14 00:00:00
Activity Status Date: Not reported
Activity Group: Compliance Monitoring
Activity Type: Inspection/Evaluation
Activity Status: Not reported

Region Code: 02
Programmatic ID: AIR NY0000002610500262
Facility Registry ID: 110001602533
Air Operating Status Code: OPR
Default Air Classification Code: SMI
Air Program: Title V Permits
Activity Date: 2000-09-20 00:00:00
Activity Status Date: Not reported
Activity Group: Compliance Monitoring
Activity Type: Inspection/Evaluation
Activity Status: Not reported

Region Code: 02
Programmatic ID: AIR NY0000002610500262
Facility Registry ID: 110001602533
Air Operating Status Code: OPR
Default Air Classification Code: SMI
Air Program: Title V Permits
Activity Date: 2001-11-14 00:00:00
Activity Status Date: Not reported
Activity Group: Compliance Monitoring
Activity Type: Inspection/Evaluation
Activity Status: Not reported

Region Code: 02
Programmatic ID: AIR NY0000002610500262
Facility Registry ID: 110001602533
Air Operating Status Code: OPR
Default Air Classification Code: SMI
Air Program: Title V Permits
Activity Date: 2002-09-09 00:00:00
Activity Status Date: Not reported
Activity Group: Compliance Monitoring
Activity Type: Inspection/Evaluation
Activity Status: Not reported

Region Code: 02
Programmatic ID: AIR NY0000002610500262
Facility Registry ID: 110001602533
Air Operating Status Code: OPR
Default Air Classification Code: SMI
Air Program: Title V Permits
Activity Date: 2003-01-30 00:00:00
Activity Status Date: Not reported
Activity Group: Compliance Monitoring
Activity Type: Inspection/Evaluation
Activity Status: Not reported

Region Code: 02
Programmatic ID: AIR NY0000002610500262
Facility Registry ID: 110001602533

NYC-TA EAST NY BUS DEPOT & SHOPS (Continued) **1004566769**

Air Operating Status Code: OPR
Default Air Classification Code: SMI
Air Program: Title V Permits
Activity Date: 2003-02-20 00:00:00
Activity Status Date: Not reported
Activity Group: Compliance Monitoring
Activity Type: Inspection/Evaluation
Activity Status: Not reported

Region Code: 02
Programmatic ID: AIR NY0000002610500262
Facility Registry ID: 110001602533
Air Operating Status Code: OPR
Default Air Classification Code: SMI
Air Program: Title V Permits
Activity Date: 2003-08-11 00:00:00
Activity Status Date: Not reported
Activity Group: Compliance Monitoring
Activity Type: Inspection/Evaluation
Activity Status: Not reported

Region Code: 02
Programmatic ID: AIR NY0000002610500262
Facility Registry ID: 110001602533
Air Operating Status Code: OPR
Default Air Classification Code: SMI
Air Program: Title V Permits
Activity Date: 2003-09-11 00:00:00
Activity Status Date: Not reported
Activity Group: Compliance Monitoring
Activity Type: Inspection/Evaluation
Activity Status: Not reported

Region Code: 02
Programmatic ID: AIR NY0000002610500262
Facility Registry ID: 110001602533
Air Operating Status Code: OPR
Default Air Classification Code: SMI
Air Program: Title V Permits
Activity Date: 2004-02-03 00:00:00
Activity Status Date: Not reported
Activity Group: Compliance Monitoring
Activity Type: Inspection/Evaluation
Activity Status: Not reported

Region Code: 02
Programmatic ID: AIR NY0000002610500262
Facility Registry ID: 110001602533
Air Operating Status Code: OPR
Default Air Classification Code: SMI
Air Program: Title V Permits
Activity Date: 2004-03-10 00:00:00
Activity Status Date: Not reported
Activity Group: Compliance Monitoring
Activity Type: Inspection/Evaluation
Activity Status: Not reported

NYC-TA EAST NY BUS DEPOT & SHOPS (Continued) **1004566769**

Region Code: 02
Programmatic ID: AIR NY0000002610500262
Facility Registry ID: 110001602533
Air Operating Status Code: OPR
Default Air Classification Code: SMI
Air Program: Title V Permits
Activity Date: 2004-08-03 00:00:00
Activity Status Date: Not reported
Activity Group: Compliance Monitoring
Activity Type: Inspection/Evaluation
Activity Status: Not reported

Region Code: 02
Programmatic ID: AIR NY0000002610500262
Facility Registry ID: 110001602533
Air Operating Status Code: OPR
Default Air Classification Code: SMI
Air Program: Title V Permits
Activity Date: 2005-02-01 00:00:00
Activity Status Date: Not reported
Activity Group: Compliance Monitoring
Activity Type: Inspection/Evaluation
Activity Status: Not reported

Region Code: 02
Programmatic ID: AIR NY0000002610500262
Facility Registry ID: 110001602533
Air Operating Status Code: OPR
Default Air Classification Code: SMI
Air Program: Title V Permits
Activity Date: 2005-04-08 00:00:00
Activity Status Date: Not reported
Activity Group: Compliance Monitoring
Activity Type: Inspection/Evaluation
Activity Status: Not reported

Region Code: 02
Programmatic ID: AIR NY0000002610500262
Facility Registry ID: 110001602533
Air Operating Status Code: OPR
Default Air Classification Code: SMI
Air Program: Title V Permits
Activity Date: 2005-08-01 00:00:00
Activity Status Date: Not reported
Activity Group: Compliance Monitoring
Activity Type: Inspection/Evaluation
Activity Status: Not reported

Region Code: 02
Programmatic ID: AIR NY0000002610500262
Facility Registry ID: 110001602533
Air Operating Status Code: OPR
Default Air Classification Code: SMI
Air Program: Title V Permits
Activity Date: 2005-08-15 00:00:00
Activity Status Date: Not reported
Activity Group: Compliance Monitoring

NYC-TA EAST NY BUS DEPOT & SHOPS (Continued) **1004566769**

Activity Type: Inspection/Evaluation
Activity Status: Not reported

Region Code: 02
Programmatic ID: AIR NY0000002610500262
Facility Registry ID: 110001602533
Air Operating Status Code: OPR
Default Air Classification Code: SMI
Air Program: Title V Permits
Activity Date: 2006-01-30 00:00:00
Activity Status Date: Not reported
Activity Group: Compliance Monitoring
Activity Type: Inspection/Evaluation
Activity Status: Not reported

Region Code: 02
Programmatic ID: AIR NY0000002610500262
Facility Registry ID: 110001602533
Air Operating Status Code: OPR
Default Air Classification Code: SMI
Air Program: Title V Permits
Activity Date: 2006-06-30 00:00:00
Activity Status Date: Not reported
Activity Group: Compliance Monitoring
Activity Type: Inspection/Evaluation
Activity Status: Not reported

Region Code: 02
Programmatic ID: AIR NY0000002610500262
Facility Registry ID: 110001602533
Air Operating Status Code: OPR
Default Air Classification Code: SMI
Air Program: Title V Permits
Activity Date: 2007-02-01 00:00:00
Activity Status Date: Not reported
Activity Group: Compliance Monitoring
Activity Type: Inspection/Evaluation
Activity Status: Not reported

Region Code: 02
Programmatic ID: AIR NY0000002610500262
Facility Registry ID: 110001602533
Air Operating Status Code: OPR
Default Air Classification Code: SMI
Air Program: Title V Permits
Activity Date: 2007-05-14 00:00:00
Activity Status Date: Not reported
Activity Group: Compliance Monitoring
Activity Type: Inspection/Evaluation
Activity Status: Not reported

Region Code: 02
Programmatic ID: AIR NY0000002610500262
Facility Registry ID: 110001602533
Air Operating Status Code: OPR
Default Air Classification Code: SMI
Air Program: Title V Permits

NYC-TA EAST NY BUS DEPOT & SHOPS (Continued) **1004566769**

Activity Date: 2008-01-31 00:00:00
Activity Status Date: Not reported
Activity Group: Compliance Monitoring
Activity Type: Inspection/Evaluation
Activity Status: Not reported

Region Code: 02
Programmatic ID: AIR NY0000002610500262
Facility Registry ID: 110001602533
Air Operating Status Code: OPR
Default Air Classification Code: SMI
Air Program: Title V Permits
Activity Date: 2008-07-31 00:00:00
Activity Status Date: Not reported
Activity Group: Compliance Monitoring
Activity Type: Inspection/Evaluation
Activity Status: Not reported

Region Code: 02
Programmatic ID: AIR NY0000002610500262
Facility Registry ID: 110001602533
Air Operating Status Code: OPR
Default Air Classification Code: SMI
Air Program: Title V Permits
Activity Date: 2009-02-02 00:00:00
Activity Status Date: Not reported
Activity Group: Compliance Monitoring
Activity Type: Inspection/Evaluation
Activity Status: Not reported

Region Code: 02
Programmatic ID: AIR NY0000002610500262
Facility Registry ID: 110001602533
Air Operating Status Code: OPR
Default Air Classification Code: SMI
Air Program: Title V Permits
Activity Date: 2009-03-05 00:00:00
Activity Status Date: Not reported
Activity Group: Compliance Monitoring
Activity Type: Inspection/Evaluation
Activity Status: Not reported

Region Code: 02
Programmatic ID: AIR NY0000002610500262
Facility Registry ID: 110001602533
Air Operating Status Code: OPR
Default Air Classification Code: SMI
Air Program: Title V Permits
Activity Date: 2009-08-03 00:00:00
Activity Status Date: Not reported
Activity Group: Compliance Monitoring
Activity Type: Inspection/Evaluation
Activity Status: Not reported

Region Code: 02
Programmatic ID: AIR NY0000002610500262
Facility Registry ID: 110001602533

NYC-TA EAST NY BUS DEPOT & SHOPS (Continued) **1004566769**

Air Operating Status Code: OPR
Default Air Classification Code: SMI
Air Program: Title V Permits
Activity Date: 2010-02-03 00:00:00
Activity Status Date: Not reported
Activity Group: Compliance Monitoring
Activity Type: Inspection/Evaluation
Activity Status: Not reported

Region Code: 02
Programmatic ID: AIR NY0000002610500262
Facility Registry ID: 110001602533
Air Operating Status Code: OPR
Default Air Classification Code: SMI
Air Program: Title V Permits
Activity Date: 2010-08-02 00:00:00
Activity Status Date: Not reported
Activity Group: Compliance Monitoring
Activity Type: Inspection/Evaluation
Activity Status: Not reported

Region Code: 02
Programmatic ID: AIR NY0000002610500262
Facility Registry ID: 110001602533
Air Operating Status Code: OPR
Default Air Classification Code: SMI
Air Program: Title V Permits
Activity Date: 2011-01-31 00:00:00
Activity Status Date: Not reported
Activity Group: Compliance Monitoring
Activity Type: Inspection/Evaluation
Activity Status: Not reported

Region Code: 02
Programmatic ID: AIR NY0000002610500262
Facility Registry ID: 110001602533
Air Operating Status Code: OPR
Default Air Classification Code: SMI
Air Program: Title V Permits
Activity Date: 2011-04-14 00:00:00
Activity Status Date: Not reported
Activity Group: Compliance Monitoring
Activity Type: Inspection/Evaluation
Activity Status: Not reported

Region Code: 02
Programmatic ID: AIR NY0000002610500262
Facility Registry ID: 110001602533
Air Operating Status Code: OPR
Default Air Classification Code: SMI
Air Program: Title V Permits
Activity Date: 2011-07-28 00:00:00
Activity Status Date: Not reported
Activity Group: Compliance Monitoring
Activity Type: Inspection/Evaluation
Activity Status: Not reported

NYC-TA EAST NY BUS DEPOT & SHOPS (Continued) **1004566769**

Region Code: 02
Programmatic ID: AIR NY0000002610500262
Facility Registry ID: 110001602533
Air Operating Status Code: OPR
Default Air Classification Code: SMI
Air Program: Title V Permits
Activity Date: 2012-02-01 00:00:00
Activity Status Date: Not reported
Activity Group: Compliance Monitoring
Activity Type: Inspection/Evaluation
Activity Status: Not reported

Region Code: 02
Programmatic ID: AIR NY0000002610500262
Facility Registry ID: 110001602533
Air Operating Status Code: OPR
Default Air Classification Code: SMI
Air Program: Title V Permits
Activity Date: 2012-08-02 00:00:00
Activity Status Date: Not reported
Activity Group: Compliance Monitoring
Activity Type: Inspection/Evaluation
Activity Status: Not reported

Region Code: 02
Programmatic ID: AIR NY0000002610500262
Facility Registry ID: 110001602533
Air Operating Status Code: OPR
Default Air Classification Code: SMI
Air Program: Title V Permits
Activity Date: 2012-08-15 00:00:00
Activity Status Date: Not reported
Activity Group: Compliance Monitoring
Activity Type: Inspection/Evaluation
Activity Status: Not reported

Region Code: 02
Programmatic ID: AIR NY0000002610500262
Facility Registry ID: 110001602533
Air Operating Status Code: OPR
Default Air Classification Code: SMI
Air Program: Title V Permits
Activity Date: 2001-05-31 00:00:00
Activity Status Date: 2001-05-31 00:00:00
Activity Group: Enforcement Action
Activity Type: Administrative - Formal
Activity Status: Final Order Issued

Region Code: 02
Programmatic ID: AIR NY0000002610500262
Facility Registry ID: 110001602533
Air Operating Status Code: OPR
Default Air Classification Code: SMI
Air Program: Title V Permits
Activity Date: 1998-04-23 00:00:00
Activity Status Date: 1998-04-23 00:00:00
Activity Group: Enforcement Action

NYC-TA EAST NY BUS DEPOT & SHOPS (Continued) **1004566769**

Activity Type:	Administrative - Informal
Activity Status:	Achieved
Region Code:	02
Programmatic ID:	AIR NY0000002610500262
Facility Registry ID:	110001602533
Air Operating Status Code:	OPR
Default Air Classification Code:	SMI
Air Program:	MACT Standards (40 CFR Part 63)
Activity Date:	2008-07-31 00:00:00
Activity Status Date:	2016-05-02 13:12:11
Activity Group:	Compliance Monitoring
Activity Type:	Inspection/Evaluation
Activity Status:	Active
Region Code:	02
Programmatic ID:	AIR NY0000002610500262
Facility Registry ID:	110001602533
Air Operating Status Code:	OPR
Default Air Classification Code:	SMI
Air Program:	MACT Standards (40 CFR Part 63)
Activity Date:	2009-02-02 00:00:00
Activity Status Date:	2016-05-02 13:12:11
Activity Group:	Compliance Monitoring
Activity Type:	Inspection/Evaluation
Activity Status:	Active
Region Code:	02
Programmatic ID:	AIR NY0000002610500262
Facility Registry ID:	110001602533
Air Operating Status Code:	OPR
Default Air Classification Code:	SMI
Air Program:	MACT Standards (40 CFR Part 63)
Activity Date:	2014-02-08 00:00:00
Activity Status Date:	2016-05-02 13:12:17
Activity Group:	Compliance Monitoring
Activity Type:	Inspection/Evaluation
Activity Status:	Active
Region Code:	02
Programmatic ID:	AIR NY0000002610500262
Facility Registry ID:	110001602533
Air Operating Status Code:	OPR
Default Air Classification Code:	SMI
Air Program:	MACT Standards (40 CFR Part 63)
Activity Date:	2015-02-05 00:00:00
Activity Status Date:	2016-05-02 13:12:17
Activity Group:	Compliance Monitoring
Activity Type:	Inspection/Evaluation
Activity Status:	Active
Region Code:	02
Programmatic ID:	AIR NY0000002610500262
Facility Registry ID:	110001602533
Air Operating Status Code:	OPR
Default Air Classification Code:	SMI
Air Program:	MACT Standards (40 CFR Part 63)

NYC-TA EAST NY BUS DEPOT & SHOPS (Continued) **1004566769**

Activity Date:	2016-02-02 00:00:00
Activity Status Date:	2016-06-09 07:01:21
Activity Group:	Compliance Monitoring
Activity Type:	Inspection/Evaluation
Activity Status:	Active
Region Code:	02
Programmatic ID:	AIR NY0000002610500262
Facility Registry ID:	110001602533
Air Operating Status Code:	OPR
Default Air Classification Code:	SMI
Air Program:	MACT Standards (40 CFR Part 63)
Activity Date:	2016-03-21 00:00:00
Activity Status Date:	2016-05-02 13:12:17
Activity Group:	Compliance Monitoring
Activity Type:	Inspection/Evaluation
Activity Status:	Active
Region Code:	02
Programmatic ID:	AIR NY0000002610500262
Facility Registry ID:	110001602533
Air Operating Status Code:	OPR
Default Air Classification Code:	SMI
Air Program:	MACT Standards (40 CFR Part 63)
Activity Date:	2016-05-26 00:00:00
Activity Status Date:	2016-06-09 07:01:20
Activity Group:	Compliance Monitoring
Activity Type:	Inspection/Evaluation
Activity Status:	Active
Region Code:	02
Programmatic ID:	AIR NY0000002610500262
Facility Registry ID:	110001602533
Air Operating Status Code:	OPR
Default Air Classification Code:	SMI
Air Program:	MACT Standards (40 CFR Part 63)
Activity Date:	1999-10-14 00:00:00
Activity Status Date:	Not reported
Activity Group:	Compliance Monitoring
Activity Type:	Inspection/Evaluation
Activity Status:	Not reported
Region Code:	02
Programmatic ID:	AIR NY0000002610500262
Facility Registry ID:	110001602533
Air Operating Status Code:	OPR
Default Air Classification Code:	SMI
Air Program:	MACT Standards (40 CFR Part 63)
Activity Date:	2000-03-22 00:00:00
Activity Status Date:	Not reported
Activity Group:	Compliance Monitoring
Activity Type:	Inspection/Evaluation
Activity Status:	Not reported
Region Code:	02
Programmatic ID:	AIR NY0000002610500262
Facility Registry ID:	110001602533

NYC-TA EAST NY BUS DEPOT & SHOPS (Continued) **1004566769**

Air Operating Status Code: OPR
Default Air Classification Code: SMI
Air Program: MACT Standards (40 CFR Part 63)
Activity Date: 2000-09-20 00:00:00
Activity Status Date: Not reported
Activity Group: Compliance Monitoring
Activity Type: Inspection/Evaluation
Activity Status: Not reported

Region Code: 02
Programmatic ID: AIR NY0000002610500262
Facility Registry ID: 110001602533
Air Operating Status Code: OPR
Default Air Classification Code: SMI
Air Program: MACT Standards (40 CFR Part 63)
Activity Date: 2001-11-14 00:00:00
Activity Status Date: Not reported
Activity Group: Compliance Monitoring
Activity Type: Inspection/Evaluation
Activity Status: Not reported

Region Code: 02
Programmatic ID: AIR NY0000002610500262
Facility Registry ID: 110001602533
Air Operating Status Code: OPR
Default Air Classification Code: SMI
Air Program: MACT Standards (40 CFR Part 63)
Activity Date: 2002-09-09 00:00:00
Activity Status Date: Not reported
Activity Group: Compliance Monitoring
Activity Type: Inspection/Evaluation
Activity Status: Not reported

Region Code: 02
Programmatic ID: AIR NY0000002610500262
Facility Registry ID: 110001602533
Air Operating Status Code: OPR
Default Air Classification Code: SMI
Air Program: MACT Standards (40 CFR Part 63)
Activity Date: 2002-09-12 00:00:00
Activity Status Date: Not reported
Activity Group: Compliance Monitoring
Activity Type: Inspection/Evaluation
Activity Status: Not reported

Region Code: 02
Programmatic ID: AIR NY0000002610500262
Facility Registry ID: 110001602533
Air Operating Status Code: OPR
Default Air Classification Code: SMI
Air Program: MACT Standards (40 CFR Part 63)
Activity Date: 2003-01-30 00:00:00
Activity Status Date: Not reported
Activity Group: Compliance Monitoring
Activity Type: Inspection/Evaluation
Activity Status: Not reported

NYC-TA EAST NY BUS DEPOT & SHOPS (Continued) **1004566769**

Region Code: 02
Programmatic ID: AIR NY0000002610500262
Facility Registry ID: 110001602533
Air Operating Status Code: OPR
Default Air Classification Code: SMI
Air Program: MACT Standards (40 CFR Part 63)
Activity Date: 2003-02-20 00:00:00
Activity Status Date: Not reported
Activity Group: Compliance Monitoring
Activity Type: Inspection/Evaluation
Activity Status: Not reported

Region Code: 02
Programmatic ID: AIR NY0000002610500262
Facility Registry ID: 110001602533
Air Operating Status Code: OPR
Default Air Classification Code: SMI
Air Program: MACT Standards (40 CFR Part 63)
Activity Date: 2003-08-11 00:00:00
Activity Status Date: Not reported
Activity Group: Compliance Monitoring
Activity Type: Inspection/Evaluation
Activity Status: Not reported

Region Code: 02
Programmatic ID: AIR NY0000002610500262
Facility Registry ID: 110001602533
Air Operating Status Code: OPR
Default Air Classification Code: SMI
Air Program: MACT Standards (40 CFR Part 63)
Activity Date: 2003-09-11 00:00:00
Activity Status Date: Not reported
Activity Group: Compliance Monitoring
Activity Type: Inspection/Evaluation
Activity Status: Not reported

Region Code: 02
Programmatic ID: AIR NY0000002610500262
Facility Registry ID: 110001602533
Air Operating Status Code: OPR
Default Air Classification Code: SMI
Air Program: MACT Standards (40 CFR Part 63)
Activity Date: 2003-09-15 00:00:00
Activity Status Date: Not reported
Activity Group: Compliance Monitoring
Activity Type: Inspection/Evaluation
Activity Status: Not reported

Region Code: 02
Programmatic ID: AIR NY0000002610500262
Facility Registry ID: 110001602533
Air Operating Status Code: OPR
Default Air Classification Code: SMI
Air Program: MACT Standards (40 CFR Part 63)
Activity Date: 2004-02-03 00:00:00
Activity Status Date: Not reported
Activity Group: Compliance Monitoring

NYC-TA EAST NY BUS DEPOT & SHOPS (Continued) **1004566769**

Activity Type: Inspection/Evaluation
Activity Status: Not reported

Region Code: 02
Programmatic ID: AIR NY0000002610500262
Facility Registry ID: 110001602533
Air Operating Status Code: OPR
Default Air Classification Code: SMI
Air Program: MACT Standards (40 CFR Part 63)
Activity Date: 2004-03-10 00:00:00
Activity Status Date: Not reported
Activity Group: Compliance Monitoring
Activity Type: Inspection/Evaluation
Activity Status: Not reported

Region Code: 02
Programmatic ID: AIR NY0000002610500262
Facility Registry ID: 110001602533
Air Operating Status Code: OPR
Default Air Classification Code: SMI
Air Program: MACT Standards (40 CFR Part 63)
Activity Date: 2004-08-03 00:00:00
Activity Status Date: Not reported
Activity Group: Compliance Monitoring
Activity Type: Inspection/Evaluation
Activity Status: Not reported

Region Code: 02
Programmatic ID: AIR NY0000002610500262
Facility Registry ID: 110001602533
Air Operating Status Code: OPR
Default Air Classification Code: SMI
Air Program: MACT Standards (40 CFR Part 63)
Activity Date: 2005-02-01 00:00:00
Activity Status Date: Not reported
Activity Group: Compliance Monitoring
Activity Type: Inspection/Evaluation
Activity Status: Not reported

Region Code: 02
Programmatic ID: AIR NY0000002610500262
Facility Registry ID: 110001602533
Air Operating Status Code: OPR
Default Air Classification Code: SMI
Air Program: MACT Standards (40 CFR Part 63)
Activity Date: 2005-04-08 00:00:00
Activity Status Date: Not reported
Activity Group: Compliance Monitoring
Activity Type: Inspection/Evaluation
Activity Status: Not reported

Region Code: 02
Programmatic ID: AIR NY0000002610500262
Facility Registry ID: 110001602533
Air Operating Status Code: OPR
Default Air Classification Code: SMI
Air Program: MACT Standards (40 CFR Part 63)

NYC-TA EAST NY BUS DEPOT & SHOPS (Continued) **1004566769**

Activity Date: 2005-07-25 00:00:00
Activity Status Date: Not reported
Activity Group: Compliance Monitoring
Activity Type: Inspection/Evaluation
Activity Status: Not reported

Region Code: 02
Programmatic ID: AIR NY0000002610500262
Facility Registry ID: 110001602533
Air Operating Status Code: OPR
Default Air Classification Code: SMI
Air Program: MACT Standards (40 CFR Part 63)
Activity Date: 2005-08-01 00:00:00
Activity Status Date: Not reported
Activity Group: Compliance Monitoring
Activity Type: Inspection/Evaluation
Activity Status: Not reported

Region Code: 02
Programmatic ID: AIR NY0000002610500262
Facility Registry ID: 110001602533
Air Operating Status Code: OPR
Default Air Classification Code: SMI
Air Program: MACT Standards (40 CFR Part 63)
Activity Date: 2005-08-15 00:00:00
Activity Status Date: Not reported
Activity Group: Compliance Monitoring
Activity Type: Inspection/Evaluation
Activity Status: Not reported

Region Code: 02
Programmatic ID: AIR NY0000002610500262
Facility Registry ID: 110001602533
Air Operating Status Code: OPR
Default Air Classification Code: SMI
Air Program: MACT Standards (40 CFR Part 63)
Activity Date: 2006-01-30 00:00:00
Activity Status Date: Not reported
Activity Group: Compliance Monitoring
Activity Type: Inspection/Evaluation
Activity Status: Not reported

Region Code: 02
Programmatic ID: AIR NY0000002610500262
Facility Registry ID: 110001602533
Air Operating Status Code: OPR
Default Air Classification Code: SMI
Air Program: MACT Standards (40 CFR Part 63)
Activity Date: 2006-06-30 00:00:00
Activity Status Date: Not reported
Activity Group: Compliance Monitoring
Activity Type: Inspection/Evaluation
Activity Status: Not reported

Region Code: 02
Programmatic ID: AIR NY0000002610500262
Facility Registry ID: 110001602533

NYC-TA EAST NY BUS DEPOT & SHOPS (Continued) **1004566769**

Air Operating Status Code: OPR
Default Air Classification Code: SMI
Air Program: MACT Standards (40 CFR Part 63)
Activity Date: 2007-02-01 00:00:00
Activity Status Date: Not reported
Activity Group: Compliance Monitoring
Activity Type: Inspection/Evaluation
Activity Status: Not reported

Region Code: 02
Programmatic ID: AIR NY0000002610500262
Facility Registry ID: 110001602533
Air Operating Status Code: OPR
Default Air Classification Code: SMI
Air Program: MACT Standards (40 CFR Part 63)
Activity Date: 2007-05-14 00:00:00
Activity Status Date: Not reported
Activity Group: Compliance Monitoring
Activity Type: Inspection/Evaluation
Activity Status: Not reported

Region Code: 02
Programmatic ID: AIR NY0000002610500262
Facility Registry ID: 110001602533
Air Operating Status Code: OPR
Default Air Classification Code: SMI
Air Program: MACT Standards (40 CFR Part 63)
Activity Date: 2007-06-12 00:00:00
Activity Status Date: Not reported
Activity Group: Compliance Monitoring
Activity Type: Inspection/Evaluation
Activity Status: Not reported

Region Code: 02
Programmatic ID: AIR NY0000002610500262
Facility Registry ID: 110001602533
Air Operating Status Code: OPR
Default Air Classification Code: SMI
Air Program: MACT Standards (40 CFR Part 63)
Activity Date: 2008-01-31 00:00:00
Activity Status Date: Not reported
Activity Group: Compliance Monitoring
Activity Type: Inspection/Evaluation
Activity Status: Not reported

Region Code: 02
Programmatic ID: AIR NY0000002610500262
Facility Registry ID: 110001602533
Air Operating Status Code: OPR
Default Air Classification Code: SMI
Air Program: MACT Standards (40 CFR Part 63)
Activity Date: 2008-07-31 00:00:00
Activity Status Date: Not reported
Activity Group: Compliance Monitoring
Activity Type: Inspection/Evaluation
Activity Status: Not reported

NYC-TA EAST NY BUS DEPOT & SHOPS (Continued) **1004566769**

Region Code: 02
Programmatic ID: AIR NY0000002610500262
Facility Registry ID: 110001602533
Air Operating Status Code: OPR
Default Air Classification Code: SMI
Air Program: MACT Standards (40 CFR Part 63)
Activity Date: 2008-08-07 00:00:00
Activity Status Date: Not reported
Activity Group: Compliance Monitoring
Activity Type: Inspection/Evaluation
Activity Status: Not reported

Region Code: 02
Programmatic ID: AIR NY0000002610500262
Facility Registry ID: 110001602533
Air Operating Status Code: OPR
Default Air Classification Code: SMI
Air Program: MACT Standards (40 CFR Part 63)
Activity Date: 2008-08-19 00:00:00
Activity Status Date: Not reported
Activity Group: Compliance Monitoring
Activity Type: Inspection/Evaluation
Activity Status: Not reported

Region Code: 02
Programmatic ID: AIR NY0000002610500262
Facility Registry ID: 110001602533
Air Operating Status Code: OPR
Default Air Classification Code: SMI
Air Program: MACT Standards (40 CFR Part 63)
Activity Date: 2009-02-02 00:00:00
Activity Status Date: Not reported
Activity Group: Compliance Monitoring
Activity Type: Inspection/Evaluation
Activity Status: Not reported

Region Code: 02
Programmatic ID: AIR NY0000002610500262
Facility Registry ID: 110001602533
Air Operating Status Code: OPR
Default Air Classification Code: SMI
Air Program: MACT Standards (40 CFR Part 63)
Activity Date: 2009-03-05 00:00:00
Activity Status Date: Not reported
Activity Group: Compliance Monitoring
Activity Type: Inspection/Evaluation
Activity Status: Not reported

Region Code: 02
Programmatic ID: AIR NY0000002610500262
Facility Registry ID: 110001602533
Air Operating Status Code: OPR
Default Air Classification Code: SMI
Air Program: MACT Standards (40 CFR Part 63)
Activity Date: 2009-03-19 00:00:00
Activity Status Date: Not reported
Activity Group: Compliance Monitoring

NYC-TA EAST NY BUS DEPOT & SHOPS (Continued) **1004566769**

Activity Type: Inspection/Evaluation
Activity Status: Not reported

Region Code: 02
Programmatic ID: AIR NY0000002610500262
Facility Registry ID: 110001602533
Air Operating Status Code: OPR
Default Air Classification Code: SMI
Air Program: MACT Standards (40 CFR Part 63)
Activity Date: 2009-04-30 00:00:00
Activity Status Date: Not reported
Activity Group: Compliance Monitoring
Activity Type: Inspection/Evaluation
Activity Status: Not reported

Region Code: 02
Programmatic ID: AIR NY0000002610500262
Facility Registry ID: 110001602533
Air Operating Status Code: OPR
Default Air Classification Code: SMI
Air Program: MACT Standards (40 CFR Part 63)
Activity Date: 2009-08-03 00:00:00
Activity Status Date: Not reported
Activity Group: Compliance Monitoring
Activity Type: Inspection/Evaluation
Activity Status: Not reported

Region Code: 02
Programmatic ID: AIR NY0000002610500262
Facility Registry ID: 110001602533
Air Operating Status Code: OPR
Default Air Classification Code: SMI
Air Program: MACT Standards (40 CFR Part 63)
Activity Date: 2009-08-18 00:00:00
Activity Status Date: Not reported
Activity Group: Compliance Monitoring
Activity Type: Inspection/Evaluation
Activity Status: Not reported

Region Code: 02
Programmatic ID: AIR NY0000002610500262
Facility Registry ID: 110001602533
Air Operating Status Code: OPR
Default Air Classification Code: SMI
Air Program: MACT Standards (40 CFR Part 63)
Activity Date: 2010-02-03 00:00:00
Activity Status Date: Not reported
Activity Group: Compliance Monitoring
Activity Type: Inspection/Evaluation
Activity Status: Not reported

Region Code: 02
Programmatic ID: AIR NY0000002610500262
Facility Registry ID: 110001602533
Air Operating Status Code: OPR
Default Air Classification Code: SMI
Air Program: MACT Standards (40 CFR Part 63)

NYC-TA EAST NY BUS DEPOT & SHOPS (Continued) **1004566769**

Activity Date: 2010-08-02 00:00:00
Activity Status Date: Not reported
Activity Group: Compliance Monitoring
Activity Type: Inspection/Evaluation
Activity Status: Not reported

Region Code: 02
Programmatic ID: AIR NY0000002610500262
Facility Registry ID: 110001602533
Air Operating Status Code: OPR
Default Air Classification Code: SMI
Air Program: MACT Standards (40 CFR Part 63)
Activity Date: 2010-08-11 00:00:00
Activity Status Date: Not reported
Activity Group: Compliance Monitoring
Activity Type: Inspection/Evaluation
Activity Status: Not reported

Region Code: 02
Programmatic ID: AIR NY0000002610500262
Facility Registry ID: 110001602533
Air Operating Status Code: OPR
Default Air Classification Code: SMI
Air Program: MACT Standards (40 CFR Part 63)
Activity Date: 2011-01-31 00:00:00
Activity Status Date: Not reported
Activity Group: Compliance Monitoring
Activity Type: Inspection/Evaluation
Activity Status: Not reported

Region Code: 02
Programmatic ID: AIR NY0000002610500262
Facility Registry ID: 110001602533
Air Operating Status Code: OPR
Default Air Classification Code: SMI
Air Program: MACT Standards (40 CFR Part 63)
Activity Date: 2011-04-14 00:00:00
Activity Status Date: Not reported
Activity Group: Compliance Monitoring
Activity Type: Inspection/Evaluation
Activity Status: Not reported

Region Code: 02
Programmatic ID: AIR NY0000002610500262
Facility Registry ID: 110001602533
Air Operating Status Code: OPR
Default Air Classification Code: SMI
Air Program: MACT Standards (40 CFR Part 63)
Activity Date: 2011-07-28 00:00:00
Activity Status Date: Not reported
Activity Group: Compliance Monitoring
Activity Type: Inspection/Evaluation
Activity Status: Not reported

Region Code: 02
Programmatic ID: AIR NY0000002610500262
Facility Registry ID: 110001602533

NYC-TA EAST NY BUS DEPOT & SHOPS (Continued) **1004566769**

Air Operating Status Code: OPR
Default Air Classification Code: SMI
Air Program: MACT Standards (40 CFR Part 63)
Activity Date: 2011-09-01 00:00:00
Activity Status Date: Not reported
Activity Group: Compliance Monitoring
Activity Type: Inspection/Evaluation
Activity Status: Not reported

Region Code: 02
Programmatic ID: AIR NY0000002610500262
Facility Registry ID: 110001602533
Air Operating Status Code: OPR
Default Air Classification Code: SMI
Air Program: MACT Standards (40 CFR Part 63)
Activity Date: 2012-02-01 00:00:00
Activity Status Date: Not reported
Activity Group: Compliance Monitoring
Activity Type: Inspection/Evaluation
Activity Status: Not reported

Region Code: 02
Programmatic ID: AIR NY0000002610500262
Facility Registry ID: 110001602533
Air Operating Status Code: OPR
Default Air Classification Code: SMI
Air Program: MACT Standards (40 CFR Part 63)
Activity Date: 2012-08-02 00:00:00
Activity Status Date: Not reported
Activity Group: Compliance Monitoring
Activity Type: Inspection/Evaluation
Activity Status: Not reported

Region Code: 02
Programmatic ID: AIR NY0000002610500262
Facility Registry ID: 110001602533
Air Operating Status Code: OPR
Default Air Classification Code: SMI
Air Program: MACT Standards (40 CFR Part 63)
Activity Date: 2013-01-31 00:00:00
Activity Status Date: Not reported
Activity Group: Compliance Monitoring
Activity Type: Inspection/Evaluation
Activity Status: Not reported

Region Code: 02
Programmatic ID: AIR NY0000002610500262
Facility Registry ID: 110001602533
Air Operating Status Code: OPR
Default Air Classification Code: SMI
Air Program: New Source Performance Standards
Activity Date: 2008-07-31 00:00:00
Activity Status Date: 2016-05-02 13:12:11
Activity Group: Compliance Monitoring
Activity Type: Inspection/Evaluation
Activity Status: Active

NYC-TA EAST NY BUS DEPOT & SHOPS (Continued) **1004566769**

Region Code: 02
Programmatic ID: AIR NY0000002610500262
Facility Registry ID: 110001602533
Air Operating Status Code: OPR
Default Air Classification Code: SMI
Air Program: New Source Performance Standards
Activity Date: 2009-02-02 00:00:00
Activity Status Date: 2016-05-02 13:12:11
Activity Group: Compliance Monitoring
Activity Type: Inspection/Evaluation
Activity Status: Active

Region Code: 02
Programmatic ID: AIR NY0000002610500262
Facility Registry ID: 110001602533
Air Operating Status Code: OPR
Default Air Classification Code: SMI
Air Program: New Source Performance Standards
Activity Date: 2014-02-08 00:00:00
Activity Status Date: 2016-05-02 13:12:17
Activity Group: Compliance Monitoring
Activity Type: Inspection/Evaluation
Activity Status: Active

Region Code: 02
Programmatic ID: AIR NY0000002610500262
Facility Registry ID: 110001602533
Air Operating Status Code: OPR
Default Air Classification Code: SMI
Air Program: New Source Performance Standards
Activity Date: 2015-02-05 00:00:00
Activity Status Date: 2016-05-02 13:12:17
Activity Group: Compliance Monitoring
Activity Type: Inspection/Evaluation
Activity Status: Active

Region Code: 02
Programmatic ID: AIR NY0000002610500262
Facility Registry ID: 110001602533
Air Operating Status Code: OPR
Default Air Classification Code: SMI
Air Program: New Source Performance Standards
Activity Date: 2016-02-02 00:00:00
Activity Status Date: 2016-06-09 07:01:21
Activity Group: Compliance Monitoring
Activity Type: Inspection/Evaluation
Activity Status: Active

Region Code: 02
Programmatic ID: AIR NY0000002610500262
Facility Registry ID: 110001602533
Air Operating Status Code: OPR
Default Air Classification Code: SMI
Air Program: New Source Performance Standards
Activity Date: 2016-03-21 00:00:00
Activity Status Date: 2016-05-02 13:12:17
Activity Group: Compliance Monitoring

NYC-TA EAST NY BUS DEPOT & SHOPS (Continued) **1004566769**

Activity Type: Inspection/Evaluation
Activity Status: Active

Region Code: 02
Programmatic ID: AIR NY0000002610500262
Facility Registry ID: 110001602533
Air Operating Status Code: OPR
Default Air Classification Code: SMI
Air Program: New Source Performance Standards
Activity Date: 2016-05-26 00:00:00
Activity Status Date: 2016-06-09 07:01:20
Activity Group: Compliance Monitoring
Activity Type: Inspection/Evaluation
Activity Status: Active

Region Code: 02
Programmatic ID: AIR NY0000002610500262
Facility Registry ID: 110001602533
Air Operating Status Code: OPR
Default Air Classification Code: SMI
Air Program: New Source Performance Standards
Activity Date: 1999-10-14 00:00:00
Activity Status Date: Not reported
Activity Group: Compliance Monitoring
Activity Type: Inspection/Evaluation
Activity Status: Not reported

Region Code: 02
Programmatic ID: AIR NY0000002610500262
Facility Registry ID: 110001602533
Air Operating Status Code: OPR
Default Air Classification Code: SMI
Air Program: New Source Performance Standards
Activity Date: 2000-03-22 00:00:00
Activity Status Date: Not reported
Activity Group: Compliance Monitoring
Activity Type: Inspection/Evaluation
Activity Status: Not reported

Region Code: 02
Programmatic ID: AIR NY0000002610500262
Facility Registry ID: 110001602533
Air Operating Status Code: OPR
Default Air Classification Code: SMI
Air Program: New Source Performance Standards
Activity Date: 2000-09-20 00:00:00
Activity Status Date: Not reported
Activity Group: Compliance Monitoring
Activity Type: Inspection/Evaluation
Activity Status: Not reported

Region Code: 02
Programmatic ID: AIR NY0000002610500262
Facility Registry ID: 110001602533
Air Operating Status Code: OPR
Default Air Classification Code: SMI
Air Program: New Source Performance Standards

NYC-TA EAST NY BUS DEPOT & SHOPS (Continued) **1004566769**

Activity Date: 2001-11-14 00:00:00
Activity Status Date: Not reported
Activity Group: Compliance Monitoring
Activity Type: Inspection/Evaluation
Activity Status: Not reported

Region Code: 02
Programmatic ID: AIR NY0000002610500262
Facility Registry ID: 110001602533
Air Operating Status Code: OPR
Default Air Classification Code: SMI
Air Program: New Source Performance Standards
Activity Date: 2002-09-09 00:00:00
Activity Status Date: Not reported
Activity Group: Compliance Monitoring
Activity Type: Inspection/Evaluation
Activity Status: Not reported

Region Code: 02
Programmatic ID: AIR NY0000002610500262
Facility Registry ID: 110001602533
Air Operating Status Code: OPR
Default Air Classification Code: SMI
Air Program: New Source Performance Standards
Activity Date: 2002-09-12 00:00:00
Activity Status Date: Not reported
Activity Group: Compliance Monitoring
Activity Type: Inspection/Evaluation
Activity Status: Not reported

Region Code: 02
Programmatic ID: AIR NY0000002610500262
Facility Registry ID: 110001602533
Air Operating Status Code: OPR
Default Air Classification Code: SMI
Air Program: New Source Performance Standards
Activity Date: 2003-01-30 00:00:00
Activity Status Date: Not reported
Activity Group: Compliance Monitoring
Activity Type: Inspection/Evaluation
Activity Status: Not reported

Region Code: 02
Programmatic ID: AIR NY0000002610500262
Facility Registry ID: 110001602533
Air Operating Status Code: OPR
Default Air Classification Code: SMI
Air Program: New Source Performance Standards
Activity Date: 2003-02-20 00:00:00
Activity Status Date: Not reported
Activity Group: Compliance Monitoring
Activity Type: Inspection/Evaluation
Activity Status: Not reported

Region Code: 02
Programmatic ID: AIR NY0000002610500262
Facility Registry ID: 110001602533

NYC-TA EAST NY BUS DEPOT & SHOPS (Continued) **1004566769**

Air Operating Status Code: OPR
Default Air Classification Code: SMI
Air Program: New Source Performance Standards
Activity Date: 2003-08-11 00:00:00
Activity Status Date: Not reported
Activity Group: Compliance Monitoring
Activity Type: Inspection/Evaluation
Activity Status: Not reported

Region Code: 02
Programmatic ID: AIR NY0000002610500262
Facility Registry ID: 110001602533
Air Operating Status Code: OPR
Default Air Classification Code: SMI
Air Program: New Source Performance Standards
Activity Date: 2003-09-11 00:00:00
Activity Status Date: Not reported
Activity Group: Compliance Monitoring
Activity Type: Inspection/Evaluation
Activity Status: Not reported

Region Code: 02
Programmatic ID: AIR NY0000002610500262
Facility Registry ID: 110001602533
Air Operating Status Code: OPR
Default Air Classification Code: SMI
Air Program: New Source Performance Standards
Activity Date: 2003-09-15 00:00:00
Activity Status Date: Not reported
Activity Group: Compliance Monitoring
Activity Type: Inspection/Evaluation
Activity Status: Not reported

Region Code: 02
Programmatic ID: AIR NY0000002610500262
Facility Registry ID: 110001602533
Air Operating Status Code: OPR
Default Air Classification Code: SMI
Air Program: New Source Performance Standards
Activity Date: 2004-02-03 00:00:00
Activity Status Date: Not reported
Activity Group: Compliance Monitoring
Activity Type: Inspection/Evaluation
Activity Status: Not reported

Region Code: 02
Programmatic ID: AIR NY0000002610500262
Facility Registry ID: 110001602533
Air Operating Status Code: OPR
Default Air Classification Code: SMI
Air Program: New Source Performance Standards
Activity Date: 2004-03-10 00:00:00
Activity Status Date: Not reported
Activity Group: Compliance Monitoring
Activity Type: Inspection/Evaluation
Activity Status: Not reported

NYC-TA EAST NY BUS DEPOT & SHOPS (Continued) **1004566769**

Region Code: 02
Programmatic ID: AIR NY0000002610500262
Facility Registry ID: 110001602533
Air Operating Status Code: OPR
Default Air Classification Code: SMI
Air Program: New Source Performance Standards
Activity Date: 2004-08-03 00:00:00
Activity Status Date: Not reported
Activity Group: Compliance Monitoring
Activity Type: Inspection/Evaluation
Activity Status: Not reported

Region Code: 02
Programmatic ID: AIR NY0000002610500262
Facility Registry ID: 110001602533
Air Operating Status Code: OPR
Default Air Classification Code: SMI
Air Program: New Source Performance Standards
Activity Date: 2005-02-01 00:00:00
Activity Status Date: Not reported
Activity Group: Compliance Monitoring
Activity Type: Inspection/Evaluation
Activity Status: Not reported

Region Code: 02
Programmatic ID: AIR NY0000002610500262
Facility Registry ID: 110001602533
Air Operating Status Code: OPR
Default Air Classification Code: SMI
Air Program: New Source Performance Standards
Activity Date: 2005-04-08 00:00:00
Activity Status Date: Not reported
Activity Group: Compliance Monitoring
Activity Type: Inspection/Evaluation
Activity Status: Not reported

Region Code: 02
Programmatic ID: AIR NY0000002610500262
Facility Registry ID: 110001602533
Air Operating Status Code: OPR
Default Air Classification Code: SMI
Air Program: New Source Performance Standards
Activity Date: 2005-07-25 00:00:00
Activity Status Date: Not reported
Activity Group: Compliance Monitoring
Activity Type: Inspection/Evaluation
Activity Status: Not reported

Region Code: 02
Programmatic ID: AIR NY0000002610500262
Facility Registry ID: 110001602533
Air Operating Status Code: OPR
Default Air Classification Code: SMI
Air Program: New Source Performance Standards
Activity Date: 2005-08-01 00:00:00
Activity Status Date: Not reported
Activity Group: Compliance Monitoring

NYC-TA EAST NY BUS DEPOT & SHOPS (Continued) **1004566769**

Activity Type: Inspection/Evaluation
Activity Status: Not reported

Region Code: 02
Programmatic ID: AIR NY0000002610500262
Facility Registry ID: 110001602533
Air Operating Status Code: OPR
Default Air Classification Code: SMI
Air Program: New Source Performance Standards
Activity Date: 2005-08-15 00:00:00
Activity Status Date: Not reported
Activity Group: Compliance Monitoring
Activity Type: Inspection/Evaluation
Activity Status: Not reported

Region Code: 02
Programmatic ID: AIR NY0000002610500262
Facility Registry ID: 110001602533
Air Operating Status Code: OPR
Default Air Classification Code: SMI
Air Program: New Source Performance Standards
Activity Date: 2006-01-30 00:00:00
Activity Status Date: Not reported
Activity Group: Compliance Monitoring
Activity Type: Inspection/Evaluation
Activity Status: Not reported

Region Code: 02
Programmatic ID: AIR NY0000002610500262
Facility Registry ID: 110001602533
Air Operating Status Code: OPR
Default Air Classification Code: SMI
Air Program: New Source Performance Standards
Activity Date: 2006-06-27 00:00:00
Activity Status Date: Not reported
Activity Group: Compliance Monitoring
Activity Type: Inspection/Evaluation
Activity Status: Not reported

Region Code: 02
Programmatic ID: AIR NY0000002610500262
Facility Registry ID: 110001602533
Air Operating Status Code: OPR
Default Air Classification Code: SMI
Air Program: New Source Performance Standards
Activity Date: 2006-06-30 00:00:00
Activity Status Date: Not reported
Activity Group: Compliance Monitoring
Activity Type: Inspection/Evaluation
Activity Status: Not reported

Region Code: 02
Programmatic ID: AIR NY0000002610500262
Facility Registry ID: 110001602533
Air Operating Status Code: OPR
Default Air Classification Code: SMI
Air Program: New Source Performance Standards

NYC-TA EAST NY BUS DEPOT & SHOPS (Continued) **1004566769**

Activity Date: 2006-12-28 00:00:00
Activity Status Date: Not reported
Activity Group: Compliance Monitoring
Activity Type: Inspection/Evaluation
Activity Status: Not reported

Region Code: 02
Programmatic ID: AIR NY0000002610500262
Facility Registry ID: 110001602533
Air Operating Status Code: OPR
Default Air Classification Code: SMI
Air Program: New Source Performance Standards
Activity Date: 2007-02-01 00:00:00
Activity Status Date: Not reported
Activity Group: Compliance Monitoring
Activity Type: Inspection/Evaluation
Activity Status: Not reported

Region Code: 02
Programmatic ID: AIR NY0000002610500262
Facility Registry ID: 110001602533
Air Operating Status Code: OPR
Default Air Classification Code: SMI
Air Program: New Source Performance Standards
Activity Date: 2007-05-14 00:00:00
Activity Status Date: Not reported
Activity Group: Compliance Monitoring
Activity Type: Inspection/Evaluation
Activity Status: Not reported

Region Code: 02
Programmatic ID: AIR NY0000002610500262
Facility Registry ID: 110001602533
Air Operating Status Code: OPR
Default Air Classification Code: SMI
Air Program: New Source Performance Standards
Activity Date: 2007-06-12 00:00:00
Activity Status Date: Not reported
Activity Group: Compliance Monitoring
Activity Type: Inspection/Evaluation
Activity Status: Not reported

Region Code: 02
Programmatic ID: AIR NY0000002610500262
Facility Registry ID: 110001602533
Air Operating Status Code: OPR
Default Air Classification Code: SMI
Air Program: New Source Performance Standards
Activity Date: 2008-01-31 00:00:00
Activity Status Date: Not reported
Activity Group: Compliance Monitoring
Activity Type: Inspection/Evaluation
Activity Status: Not reported

Region Code: 02
Programmatic ID: AIR NY0000002610500262
Facility Registry ID: 110001602533

NYC-TA EAST NY BUS DEPOT & SHOPS (Continued) **1004566769**

Air Operating Status Code: OPR
Default Air Classification Code: SMI
Air Program: New Source Performance Standards
Activity Date: 2008-07-31 00:00:00
Activity Status Date: Not reported
Activity Group: Compliance Monitoring
Activity Type: Inspection/Evaluation
Activity Status: Not reported

Region Code: 02
Programmatic ID: AIR NY0000002610500262
Facility Registry ID: 110001602533
Air Operating Status Code: OPR
Default Air Classification Code: SMI
Air Program: New Source Performance Standards
Activity Date: 2008-08-07 00:00:00
Activity Status Date: Not reported
Activity Group: Compliance Monitoring
Activity Type: Inspection/Evaluation
Activity Status: Not reported

Region Code: 02
Programmatic ID: AIR NY0000002610500262
Facility Registry ID: 110001602533
Air Operating Status Code: OPR
Default Air Classification Code: SMI
Air Program: New Source Performance Standards
Activity Date: 2008-08-19 00:00:00
Activity Status Date: Not reported
Activity Group: Compliance Monitoring
Activity Type: Inspection/Evaluation
Activity Status: Not reported

Region Code: 02
Programmatic ID: AIR NY0000002610500262
Facility Registry ID: 110001602533
Air Operating Status Code: OPR
Default Air Classification Code: SMI
Air Program: New Source Performance Standards
Activity Date: 2009-02-02 00:00:00
Activity Status Date: Not reported
Activity Group: Compliance Monitoring
Activity Type: Inspection/Evaluation
Activity Status: Not reported

Region Code: 02
Programmatic ID: AIR NY0000002610500262
Facility Registry ID: 110001602533
Air Operating Status Code: OPR
Default Air Classification Code: SMI
Air Program: New Source Performance Standards
Activity Date: 2009-03-05 00:00:00
Activity Status Date: Not reported
Activity Group: Compliance Monitoring
Activity Type: Inspection/Evaluation
Activity Status: Not reported

NYC-TA EAST NY BUS DEPOT & SHOPS (Continued) **1004566769**

Region Code: 02
Programmatic ID: AIR NY0000002610500262
Facility Registry ID: 110001602533
Air Operating Status Code: OPR
Default Air Classification Code: SMI
Air Program: New Source Performance Standards
Activity Date: 2009-03-19 00:00:00
Activity Status Date: Not reported
Activity Group: Compliance Monitoring
Activity Type: Inspection/Evaluation
Activity Status: Not reported

Region Code: 02
Programmatic ID: AIR NY0000002610500262
Facility Registry ID: 110001602533
Air Operating Status Code: OPR
Default Air Classification Code: SMI
Air Program: New Source Performance Standards
Activity Date: 2009-04-30 00:00:00
Activity Status Date: Not reported
Activity Group: Compliance Monitoring
Activity Type: Inspection/Evaluation
Activity Status: Not reported

Region Code: 02
Programmatic ID: AIR NY0000002610500262
Facility Registry ID: 110001602533
Air Operating Status Code: OPR
Default Air Classification Code: SMI
Air Program: New Source Performance Standards
Activity Date: 2009-08-03 00:00:00
Activity Status Date: Not reported
Activity Group: Compliance Monitoring
Activity Type: Inspection/Evaluation
Activity Status: Not reported

Region Code: 02
Programmatic ID: AIR NY0000002610500262
Facility Registry ID: 110001602533
Air Operating Status Code: OPR
Default Air Classification Code: SMI
Air Program: New Source Performance Standards
Activity Date: 2009-08-18 00:00:00
Activity Status Date: Not reported
Activity Group: Compliance Monitoring
Activity Type: Inspection/Evaluation
Activity Status: Not reported

Region Code: 02
Programmatic ID: AIR NY0000002610500262
Facility Registry ID: 110001602533
Air Operating Status Code: OPR
Default Air Classification Code: SMI
Air Program: New Source Performance Standards
Activity Date: 2010-02-03 00:00:00
Activity Status Date: Not reported
Activity Group: Compliance Monitoring

NYC-TA EAST NY BUS DEPOT & SHOPS (Continued) **1004566769**

Activity Type: Inspection/Evaluation
Activity Status: Not reported

Region Code: 02
Programmatic ID: AIR NY0000002610500262
Facility Registry ID: 110001602533
Air Operating Status Code: OPR
Default Air Classification Code: SMI
Air Program: New Source Performance Standards
Activity Date: 2010-08-02 00:00:00
Activity Status Date: Not reported
Activity Group: Compliance Monitoring
Activity Type: Inspection/Evaluation
Activity Status: Not reported

Region Code: 02
Programmatic ID: AIR NY0000002610500262
Facility Registry ID: 110001602533
Air Operating Status Code: OPR
Default Air Classification Code: SMI
Air Program: New Source Performance Standards
Activity Date: 2010-08-11 00:00:00
Activity Status Date: Not reported
Activity Group: Compliance Monitoring
Activity Type: Inspection/Evaluation
Activity Status: Not reported

Region Code: 02
Programmatic ID: AIR NY0000002610500262
Facility Registry ID: 110001602533
Air Operating Status Code: OPR
Default Air Classification Code: SMI
Air Program: New Source Performance Standards
Activity Date: 2011-01-31 00:00:00
Activity Status Date: Not reported
Activity Group: Compliance Monitoring
Activity Type: Inspection/Evaluation
Activity Status: Not reported

Region Code: 02
Programmatic ID: AIR NY0000002610500262
Facility Registry ID: 110001602533
Air Operating Status Code: OPR
Default Air Classification Code: SMI
Air Program: New Source Performance Standards
Activity Date: 2011-04-14 00:00:00
Activity Status Date: Not reported
Activity Group: Compliance Monitoring
Activity Type: Inspection/Evaluation
Activity Status: Not reported

Region Code: 02
Programmatic ID: AIR NY0000002610500262
Facility Registry ID: 110001602533
Air Operating Status Code: OPR
Default Air Classification Code: SMI
Air Program: New Source Performance Standards

NYC-TA EAST NY BUS DEPOT & SHOPS (Continued) **1004566769**

Activity Date: 2011-07-28 00:00:00
Activity Status Date: Not reported
Activity Group: Compliance Monitoring
Activity Type: Inspection/Evaluation
Activity Status: Not reported

Region Code: 02
Programmatic ID: AIR NY0000002610500262
Facility Registry ID: 110001602533
Air Operating Status Code: OPR
Default Air Classification Code: SMI
Air Program: New Source Performance Standards
Activity Date: 2011-09-01 00:00:00
Activity Status Date: Not reported
Activity Group: Compliance Monitoring
Activity Type: Inspection/Evaluation
Activity Status: Not reported

Region Code: 02
Programmatic ID: AIR NY0000002610500262
Facility Registry ID: 110001602533
Air Operating Status Code: OPR
Default Air Classification Code: SMI
Air Program: New Source Performance Standards
Activity Date: 2012-02-01 00:00:00
Activity Status Date: Not reported
Activity Group: Compliance Monitoring
Activity Type: Inspection/Evaluation
Activity Status: Not reported

Region Code: 02
Programmatic ID: AIR NY0000002610500262
Facility Registry ID: 110001602533
Air Operating Status Code: OPR
Default Air Classification Code: SMI
Air Program: New Source Performance Standards
Activity Date: 2012-08-02 00:00:00
Activity Status Date: Not reported
Activity Group: Compliance Monitoring
Activity Type: Inspection/Evaluation
Activity Status: Not reported

Region Code: 02
Programmatic ID: AIR NY0000002610500262
Facility Registry ID: 110001602533
Air Operating Status Code: OPR
Default Air Classification Code: SMI
Air Program: New Source Performance Standards
Activity Date: 2013-01-31 00:00:00
Activity Status Date: Not reported
Activity Group: Compliance Monitoring
Activity Type: Inspection/Evaluation
Activity Status: Not reported

Region Code: 02
Programmatic ID: AIR NY0000002610500262
Facility Registry ID: 110001602533

NYC-TA EAST NY BUS DEPOT & SHOPS (Continued) **1004566769**

Air Operating Status Code: OPR
Default Air Classification Code: SMI
Air Program: Operating Permits
Activity Date: 2012-08-15 00:00:00
Activity Status Date: 2012-09-18 11:43:01
Activity Group: Compliance Monitoring
Activity Type: Inspection/Evaluation
Activity Status: Active

Region Code: 02
Programmatic ID: AIR NY0000002610500262
Facility Registry ID: 110001602533
Air Operating Status Code: OPR
Default Air Classification Code: SMI
Air Program: State Implementation Plan for National Primary and Secondary Ambient Air Quality Standards
Activity Date: 2007-06-12 00:00:00
Activity Status Date: 2008-10-06 00:00:00
Activity Group: Case File
Activity Type: Case File
Activity Status: Resolved

Region Code: 02
Programmatic ID: AIR NY0000002610500262
Facility Registry ID: 110001602533
Air Operating Status Code: OPR
Default Air Classification Code: SMI
Air Program: State Implementation Plan for National Primary and Secondary Ambient Air Quality Standards
Activity Date: 2008-07-31 00:00:00
Activity Status Date: 2016-05-02 13:12:11
Activity Group: Compliance Monitoring
Activity Type: Inspection/Evaluation
Activity Status: Active

Region Code: 02
Programmatic ID: AIR NY0000002610500262
Facility Registry ID: 110001602533
Air Operating Status Code: OPR
Default Air Classification Code: SMI
Air Program: State Implementation Plan for National Primary and Secondary Ambient Air Quality Standards
Activity Date: 2009-02-02 00:00:00
Activity Status Date: 2016-05-02 13:12:11
Activity Group: Compliance Monitoring
Activity Type: Inspection/Evaluation
Activity Status: Active

Region Code: 02
Programmatic ID: AIR NY0000002610500262
Facility Registry ID: 110001602533
Air Operating Status Code: OPR
Default Air Classification Code: SMI
Air Program: State Implementation Plan for National Primary and Secondary Ambient Air Quality Standards
Activity Date: 2014-02-08 00:00:00
Activity Status Date: 2016-05-02 13:12:17
Activity Group: Compliance Monitoring
Activity Type: Inspection/Evaluation
Activity Status: Active

NYC-TA EAST NY BUS DEPOT & SHOPS (Continued) **1004566769**

Region Code: 02
Programmatic ID: AIR NY0000002610500262
Facility Registry ID: 110001602533
Air Operating Status Code: OPR
Default Air Classification Code: SMI
Air Program: State Implementation Plan for National Primary and Secondary Ambient Air Quality Standards
Activity Date: 2015-02-05 00:00:00
Activity Status Date: 2016-05-02 13:12:17
Activity Group: Compliance Monitoring
Activity Type: Inspection/Evaluation
Activity Status: Active

Region Code: 02
Programmatic ID: AIR NY0000002610500262
Facility Registry ID: 110001602533
Air Operating Status Code: OPR
Default Air Classification Code: SMI
Air Program: State Implementation Plan for National Primary and Secondary Ambient Air Quality Standards
Activity Date: 2016-02-02 00:00:00
Activity Status Date: 2016-06-09 07:01:21
Activity Group: Compliance Monitoring
Activity Type: Inspection/Evaluation
Activity Status: Active

Region Code: 02
Programmatic ID: AIR NY0000002610500262
Facility Registry ID: 110001602533
Air Operating Status Code: OPR
Default Air Classification Code: SMI
Air Program: State Implementation Plan for National Primary and Secondary Ambient Air Quality Standards
Activity Date: 2016-03-21 00:00:00
Activity Status Date: 2016-05-02 13:12:17
Activity Group: Compliance Monitoring
Activity Type: Inspection/Evaluation
Activity Status: Active

Region Code: 02
Programmatic ID: AIR NY0000002610500262
Facility Registry ID: 110001602533
Air Operating Status Code: OPR
Default Air Classification Code: SMI
Air Program: State Implementation Plan for National Primary and Secondary Ambient Air Quality Standards
Activity Date: 2016-05-26 00:00:00
Activity Status Date: 2016-06-09 07:01:20
Activity Group: Compliance Monitoring
Activity Type: Inspection/Evaluation
Activity Status: Active

Region Code: 02
Programmatic ID: AIR NY0000002610500262
Facility Registry ID: 110001602533
Air Operating Status Code: OPR
Default Air Classification Code: SMI
Air Program: State Implementation Plan for National Primary and Secondary Ambient Air Quality Standards
Activity Date: 1997-09-12 00:00:00
Activity Status Date: Not reported
Activity Group: Compliance Monitoring

NYC-TA EAST NY BUS DEPOT & SHOPS (Continued) **1004566769**

Activity Type: Inspection/Evaluation
Activity Status: Not reported

Region Code: 02
Programmatic ID: AIR NY0000002610500262
Facility Registry ID: 110001602533
Air Operating Status Code: OPR
Default Air Classification Code: SMI
Air Program: State Implementation Plan for National Primary and Secondary Ambient Air Quality Standards
Activity Date: 1999-10-14 00:00:00
Activity Status Date: Not reported
Activity Group: Compliance Monitoring
Activity Type: Inspection/Evaluation
Activity Status: Not reported

Region Code: 02
Programmatic ID: AIR NY0000002610500262
Facility Registry ID: 110001602533
Air Operating Status Code: OPR
Default Air Classification Code: SMI
Air Program: State Implementation Plan for National Primary and Secondary Ambient Air Quality Standards
Activity Date: 2000-03-22 00:00:00
Activity Status Date: Not reported
Activity Group: Compliance Monitoring
Activity Type: Inspection/Evaluation
Activity Status: Not reported

Region Code: 02
Programmatic ID: AIR NY0000002610500262
Facility Registry ID: 110001602533
Air Operating Status Code: OPR
Default Air Classification Code: SMI
Air Program: State Implementation Plan for National Primary and Secondary Ambient Air Quality Standards
Activity Date: 2000-09-20 00:00:00
Activity Status Date: Not reported
Activity Group: Compliance Monitoring
Activity Type: Inspection/Evaluation
Activity Status: Not reported

Region Code: 02
Programmatic ID: AIR NY0000002610500262
Facility Registry ID: 110001602533
Air Operating Status Code: OPR
Default Air Classification Code: SMI
Air Program: State Implementation Plan for National Primary and Secondary Ambient Air Quality Standards
Activity Date: 2001-11-14 00:00:00
Activity Status Date: Not reported
Activity Group: Compliance Monitoring
Activity Type: Inspection/Evaluation
Activity Status: Not reported

Region Code: 02
Programmatic ID: AIR NY0000002610500262
Facility Registry ID: 110001602533
Air Operating Status Code: OPR
Default Air Classification Code: SMI
Air Program: State Implementation Plan for National Primary and Secondary Ambient Air Quality Standards

NYC-TA EAST NY BUS DEPOT & SHOPS (Continued) **1004566769**

Activity Date: 2002-09-09 00:00:00
Activity Status Date: Not reported
Activity Group: Compliance Monitoring
Activity Type: Inspection/Evaluation
Activity Status: Not reported

Region Code: 02
Programmatic ID: AIR NY0000002610500262
Facility Registry ID: 110001602533
Air Operating Status Code: OPR
Default Air Classification Code: SMI
Air Program: State Implementation Plan for National Primary and Secondary Ambient Air Quality Standards
Activity Date: 2002-09-12 00:00:00
Activity Status Date: Not reported
Activity Group: Compliance Monitoring
Activity Type: Inspection/Evaluation
Activity Status: Not reported

Region Code: 02
Programmatic ID: AIR NY0000002610500262
Facility Registry ID: 110001602533
Air Operating Status Code: OPR
Default Air Classification Code: SMI
Air Program: State Implementation Plan for National Primary and Secondary Ambient Air Quality Standards
Activity Date: 2003-01-30 00:00:00
Activity Status Date: Not reported
Activity Group: Compliance Monitoring
Activity Type: Inspection/Evaluation
Activity Status: Not reported

Region Code: 02
Programmatic ID: AIR NY0000002610500262
Facility Registry ID: 110001602533
Air Operating Status Code: OPR
Default Air Classification Code: SMI
Air Program: State Implementation Plan for National Primary and Secondary Ambient Air Quality Standards
Activity Date: 2003-02-20 00:00:00
Activity Status Date: Not reported
Activity Group: Compliance Monitoring
Activity Type: Inspection/Evaluation
Activity Status: Not reported

Region Code: 02
Programmatic ID: AIR NY0000002610500262
Facility Registry ID: 110001602533
Air Operating Status Code: OPR
Default Air Classification Code: SMI
Air Program: State Implementation Plan for National Primary and Secondary Ambient Air Quality Standards
Activity Date: 2003-08-11 00:00:00
Activity Status Date: Not reported
Activity Group: Compliance Monitoring
Activity Type: Inspection/Evaluation
Activity Status: Not reported

Region Code: 02
Programmatic ID: AIR NY0000002610500262
Facility Registry ID: 110001602533

NYC-TA EAST NY BUS DEPOT & SHOPS (Continued) **1004566769**

Air Operating Status Code: OPR
Default Air Classification Code: SMI
Air Program: State Implementation Plan for National Primary and Secondary Ambient Air Quality Standards
Activity Date: 2003-09-11 00:00:00
Activity Status Date: Not reported
Activity Group: Compliance Monitoring
Activity Type: Inspection/Evaluation
Activity Status: Not reported

Region Code: 02
Programmatic ID: AIR NY0000002610500262
Facility Registry ID: 110001602533
Air Operating Status Code: OPR
Default Air Classification Code: SMI
Air Program: State Implementation Plan for National Primary and Secondary Ambient Air Quality Standards
Activity Date: 2003-09-15 00:00:00
Activity Status Date: Not reported
Activity Group: Compliance Monitoring
Activity Type: Inspection/Evaluation
Activity Status: Not reported

Region Code: 02
Programmatic ID: AIR NY0000002610500262
Facility Registry ID: 110001602533
Air Operating Status Code: OPR
Default Air Classification Code: SMI
Air Program: State Implementation Plan for National Primary and Secondary Ambient Air Quality Standards
Activity Date: 2004-02-03 00:00:00
Activity Status Date: Not reported
Activity Group: Compliance Monitoring
Activity Type: Inspection/Evaluation
Activity Status: Not reported

Region Code: 02
Programmatic ID: AIR NY0000002610500262
Facility Registry ID: 110001602533
Air Operating Status Code: OPR
Default Air Classification Code: SMI
Air Program: State Implementation Plan for National Primary and Secondary Ambient Air Quality Standards
Activity Date: 2004-03-10 00:00:00
Activity Status Date: Not reported
Activity Group: Compliance Monitoring
Activity Type: Inspection/Evaluation
Activity Status: Not reported

Region Code: 02
Programmatic ID: AIR NY0000002610500262
Facility Registry ID: 110001602533
Air Operating Status Code: OPR
Default Air Classification Code: SMI
Air Program: State Implementation Plan for National Primary and Secondary Ambient Air Quality Standards
Activity Date: 2004-08-03 00:00:00
Activity Status Date: Not reported
Activity Group: Compliance Monitoring
Activity Type: Inspection/Evaluation
Activity Status: Not reported

NYC-TA EAST NY BUS DEPOT & SHOPS (Continued) **1004566769**

Region Code: 02
Programmatic ID: AIR NY0000002610500262
Facility Registry ID: 110001602533
Air Operating Status Code: OPR
Default Air Classification Code: SMI
Air Program: State Implementation Plan for National Primary and Secondary Ambient Air Quality Standards
Activity Date: 2005-02-01 00:00:00
Activity Status Date: Not reported
Activity Group: Compliance Monitoring
Activity Type: Inspection/Evaluation
Activity Status: Not reported

Region Code: 02
Programmatic ID: AIR NY0000002610500262
Facility Registry ID: 110001602533
Air Operating Status Code: OPR
Default Air Classification Code: SMI
Air Program: State Implementation Plan for National Primary and Secondary Ambient Air Quality Standards
Activity Date: 2005-04-08 00:00:00
Activity Status Date: Not reported
Activity Group: Compliance Monitoring
Activity Type: Inspection/Evaluation
Activity Status: Not reported

Region Code: 02
Programmatic ID: AIR NY0000002610500262
Facility Registry ID: 110001602533
Air Operating Status Code: OPR
Default Air Classification Code: SMI
Air Program: State Implementation Plan for National Primary and Secondary Ambient Air Quality Standards
Activity Date: 2005-07-25 00:00:00
Activity Status Date: Not reported
Activity Group: Compliance Monitoring
Activity Type: Inspection/Evaluation
Activity Status: Not reported

Region Code: 02
Programmatic ID: AIR NY0000002610500262
Facility Registry ID: 110001602533
Air Operating Status Code: OPR
Default Air Classification Code: SMI
Air Program: State Implementation Plan for National Primary and Secondary Ambient Air Quality Standards
Activity Date: 2005-08-01 00:00:00
Activity Status Date: Not reported
Activity Group: Compliance Monitoring
Activity Type: Inspection/Evaluation
Activity Status: Not reported

Region Code: 02
Programmatic ID: AIR NY0000002610500262
Facility Registry ID: 110001602533
Air Operating Status Code: OPR
Default Air Classification Code: SMI
Air Program: State Implementation Plan for National Primary and Secondary Ambient Air Quality Standards
Activity Date: 2005-08-15 00:00:00
Activity Status Date: Not reported
Activity Group: Compliance Monitoring

NYC-TA EAST NY BUS DEPOT & SHOPS (Continued) **1004566769**

Activity Type: Inspection/Evaluation
Activity Status: Not reported

Region Code: 02
Programmatic ID: AIR NY0000002610500262
Facility Registry ID: 110001602533
Air Operating Status Code: OPR
Default Air Classification Code: SMI
Air Program: State Implementation Plan for National Primary and Secondary Ambient Air Quality Standards
Activity Date: 2006-01-30 00:00:00
Activity Status Date: Not reported
Activity Group: Compliance Monitoring
Activity Type: Inspection/Evaluation
Activity Status: Not reported

Region Code: 02
Programmatic ID: AIR NY0000002610500262
Facility Registry ID: 110001602533
Air Operating Status Code: OPR
Default Air Classification Code: SMI
Air Program: State Implementation Plan for National Primary and Secondary Ambient Air Quality Standards
Activity Date: 2006-06-30 00:00:00
Activity Status Date: Not reported
Activity Group: Compliance Monitoring
Activity Type: Inspection/Evaluation
Activity Status: Not reported

Region Code: 02
Programmatic ID: AIR NY0000002610500262
Facility Registry ID: 110001602533
Air Operating Status Code: OPR
Default Air Classification Code: SMI
Air Program: State Implementation Plan for National Primary and Secondary Ambient Air Quality Standards
Activity Date: 2007-02-01 00:00:00
Activity Status Date: Not reported
Activity Group: Compliance Monitoring
Activity Type: Inspection/Evaluation
Activity Status: Not reported

Region Code: 02
Programmatic ID: AIR NY0000002610500262
Facility Registry ID: 110001602533
Air Operating Status Code: OPR
Default Air Classification Code: SMI
Air Program: State Implementation Plan for National Primary and Secondary Ambient Air Quality Standards
Activity Date: 2007-05-14 00:00:00
Activity Status Date: Not reported
Activity Group: Compliance Monitoring
Activity Type: Inspection/Evaluation
Activity Status: Not reported

Region Code: 02
Programmatic ID: AIR NY0000002610500262
Facility Registry ID: 110001602533
Air Operating Status Code: OPR
Default Air Classification Code: SMI
Air Program: State Implementation Plan for National Primary and Secondary Ambient Air Quality Standards

NYC-TA EAST NY BUS DEPOT & SHOPS (Continued) **1004566769**

Activity Date: 2007-06-12 00:00:00
Activity Status Date: Not reported
Activity Group: Compliance Monitoring
Activity Type: Inspection/Evaluation
Activity Status: Not reported

Region Code: 02
Programmatic ID: AIR NY0000002610500262
Facility Registry ID: 110001602533
Air Operating Status Code: OPR
Default Air Classification Code: SMI
Air Program: State Implementation Plan for National Primary and Secondary Ambient Air Quality Standards
Activity Date: 2008-01-31 00:00:00
Activity Status Date: Not reported
Activity Group: Compliance Monitoring
Activity Type: Inspection/Evaluation
Activity Status: Not reported

Region Code: 02
Programmatic ID: AIR NY0000002610500262
Facility Registry ID: 110001602533
Air Operating Status Code: OPR
Default Air Classification Code: SMI
Air Program: State Implementation Plan for National Primary and Secondary Ambient Air Quality Standards
Activity Date: 2008-07-31 00:00:00
Activity Status Date: Not reported
Activity Group: Compliance Monitoring
Activity Type: Inspection/Evaluation
Activity Status: Not reported

Region Code: 02
Programmatic ID: AIR NY0000002610500262
Facility Registry ID: 110001602533
Air Operating Status Code: OPR
Default Air Classification Code: SMI
Air Program: State Implementation Plan for National Primary and Secondary Ambient Air Quality Standards
Activity Date: 2008-08-07 00:00:00
Activity Status Date: Not reported
Activity Group: Compliance Monitoring
Activity Type: Inspection/Evaluation
Activity Status: Not reported

Region Code: 02
Programmatic ID: AIR NY0000002610500262
Facility Registry ID: 110001602533
Air Operating Status Code: OPR
Default Air Classification Code: SMI
Air Program: State Implementation Plan for National Primary and Secondary Ambient Air Quality Standards
Activity Date: 2008-08-19 00:00:00
Activity Status Date: Not reported
Activity Group: Compliance Monitoring
Activity Type: Inspection/Evaluation
Activity Status: Not reported

Region Code: 02
Programmatic ID: AIR NY0000002610500262
Facility Registry ID: 110001602533

NYC-TA EAST NY BUS DEPOT & SHOPS (Continued) **1004566769**

Air Operating Status Code: OPR
Default Air Classification Code: SMI
Air Program: State Implementation Plan for National Primary and Secondary Ambient Air Quality Standards
Activity Date: 2009-02-02 00:00:00
Activity Status Date: Not reported
Activity Group: Compliance Monitoring
Activity Type: Inspection/Evaluation
Activity Status: Not reported

Region Code: 02
Programmatic ID: AIR NY0000002610500262
Facility Registry ID: 110001602533
Air Operating Status Code: OPR
Default Air Classification Code: SMI
Air Program: State Implementation Plan for National Primary and Secondary Ambient Air Quality Standards
Activity Date: 2009-03-05 00:00:00
Activity Status Date: Not reported
Activity Group: Compliance Monitoring
Activity Type: Inspection/Evaluation
Activity Status: Not reported

Region Code: 02
Programmatic ID: AIR NY0000002610500262
Facility Registry ID: 110001602533
Air Operating Status Code: OPR
Default Air Classification Code: SMI
Air Program: State Implementation Plan for National Primary and Secondary Ambient Air Quality Standards
Activity Date: 2009-03-19 00:00:00
Activity Status Date: Not reported
Activity Group: Compliance Monitoring
Activity Type: Inspection/Evaluation
Activity Status: Not reported

Envid: 1004566769
Region Code: 02
County Code: NY047
Programmatic ID: AIR NY0000002610500262
Facility Registry ID: 110001602533
D and B Number: Not reported
Facility Site Name: NYC-TA EAST NY BUS DEPOT & SHOPS
Primary SIC Code: 4111
NAICS Code: 485113
Default Air Classification Code: SMI
Facility Type of Ownership Code: Not reported
Air CMS Category Code: TVM
HPV Status: ADDRESSED HPV

US AIRS (AFS):
Region Code: 02
Programmatic ID: AIR NY0000002610500262
Facility Registry ID: 110001602533
Air Operating Status Code: OPR
Default Air Classification Code: SMI
Air Program: State Implementation Plan for National Primary and Secondary Ambient Air Quality Standards
Activity Date: 2009-04-30 00:00:00
Activity Status Date: Not reported
Activity Group: Compliance Monitoring

NYC-TA EAST NY BUS DEPOT & SHOPS (Continued) **1004566769**

Activity Type: Inspection/Evaluation
Activity Status: Not reported

Region Code: 02
Programmatic ID: AIR NY0000002610500262
Facility Registry ID: 110001602533
Air Operating Status Code: OPR
Default Air Classification Code: SMI
Air Program: State Implementation Plan for National Primary and Secondary Ambient Air Quality Standards
Activity Date: 2009-08-03 00:00:00
Activity Status Date: Not reported
Activity Group: Compliance Monitoring
Activity Type: Inspection/Evaluation
Activity Status: Not reported

Region Code: 02
Programmatic ID: AIR NY0000002610500262
Facility Registry ID: 110001602533
Air Operating Status Code: OPR
Default Air Classification Code: SMI
Air Program: State Implementation Plan for National Primary and Secondary Ambient Air Quality Standards
Activity Date: 2009-08-18 00:00:00
Activity Status Date: Not reported
Activity Group: Compliance Monitoring
Activity Type: Inspection/Evaluation
Activity Status: Not reported

Region Code: 02
Programmatic ID: AIR NY0000002610500262
Facility Registry ID: 110001602533
Air Operating Status Code: OPR
Default Air Classification Code: SMI
Air Program: State Implementation Plan for National Primary and Secondary Ambient Air Quality Standards
Activity Date: 2010-02-03 00:00:00
Activity Status Date: Not reported
Activity Group: Compliance Monitoring
Activity Type: Inspection/Evaluation
Activity Status: Not reported

Region Code: 02
Programmatic ID: AIR NY0000002610500262
Facility Registry ID: 110001602533
Air Operating Status Code: OPR
Default Air Classification Code: SMI
Air Program: State Implementation Plan for National Primary and Secondary Ambient Air Quality Standards
Activity Date: 2010-08-02 00:00:00
Activity Status Date: Not reported
Activity Group: Compliance Monitoring
Activity Type: Inspection/Evaluation
Activity Status: Not reported

Region Code: 02
Programmatic ID: AIR NY0000002610500262
Facility Registry ID: 110001602533
Air Operating Status Code: OPR
Default Air Classification Code: SMI
Air Program: State Implementation Plan for National Primary and Secondary Ambient Air Quality Standards

NYC-TA EAST NY BUS DEPOT & SHOPS (Continued) **1004566769**

Activity Date: 2010-08-11 00:00:00
Activity Status Date: Not reported
Activity Group: Compliance Monitoring
Activity Type: Inspection/Evaluation
Activity Status: Not reported

Region Code: 02
Programmatic ID: AIR NY0000002610500262
Facility Registry ID: 110001602533
Air Operating Status Code: OPR
Default Air Classification Code: SMI
Air Program: State Implementation Plan for National Primary and Secondary Ambient Air Quality Standards
Activity Date: 2011-01-31 00:00:00
Activity Status Date: Not reported
Activity Group: Compliance Monitoring
Activity Type: Inspection/Evaluation
Activity Status: Not reported

Region Code: 02
Programmatic ID: AIR NY0000002610500262
Facility Registry ID: 110001602533
Air Operating Status Code: OPR
Default Air Classification Code: SMI
Air Program: State Implementation Plan for National Primary and Secondary Ambient Air Quality Standards
Activity Date: 2011-04-14 00:00:00
Activity Status Date: Not reported
Activity Group: Compliance Monitoring
Activity Type: Inspection/Evaluation
Activity Status: Not reported

Region Code: 02
Programmatic ID: AIR NY0000002610500262
Facility Registry ID: 110001602533
Air Operating Status Code: OPR
Default Air Classification Code: SMI
Air Program: State Implementation Plan for National Primary and Secondary Ambient Air Quality Standards
Activity Date: 2011-07-28 00:00:00
Activity Status Date: Not reported
Activity Group: Compliance Monitoring
Activity Type: Inspection/Evaluation
Activity Status: Not reported

Region Code: 02
Programmatic ID: AIR NY0000002610500262
Facility Registry ID: 110001602533
Air Operating Status Code: OPR
Default Air Classification Code: SMI
Air Program: State Implementation Plan for National Primary and Secondary Ambient Air Quality Standards
Activity Date: 2011-09-01 00:00:00
Activity Status Date: Not reported
Activity Group: Compliance Monitoring
Activity Type: Inspection/Evaluation
Activity Status: Not reported

Region Code: 02
Programmatic ID: AIR NY0000002610500262
Facility Registry ID: 110001602533

NYC-TA EAST NY BUS DEPOT & SHOPS (Continued) **1004566769**

Air Operating Status Code: OPR
Default Air Classification Code: SMI
Air Program: State Implementation Plan for National Primary and Secondary Ambient Air Quality Standards
Activity Date: 2012-02-01 00:00:00
Activity Status Date: Not reported
Activity Group: Compliance Monitoring
Activity Type: Inspection/Evaluation
Activity Status: Not reported

Region Code: 02
Programmatic ID: AIR NY0000002610500262
Facility Registry ID: 110001602533
Air Operating Status Code: OPR
Default Air Classification Code: SMI
Air Program: State Implementation Plan for National Primary and Secondary Ambient Air Quality Standards
Activity Date: 2012-08-02 00:00:00
Activity Status Date: Not reported
Activity Group: Compliance Monitoring
Activity Type: Inspection/Evaluation
Activity Status: Not reported

Region Code: 02
Programmatic ID: AIR NY0000002610500262
Facility Registry ID: 110001602533
Air Operating Status Code: OPR
Default Air Classification Code: SMI
Air Program: State Implementation Plan for National Primary and Secondary Ambient Air Quality Standards
Activity Date: 2013-01-31 00:00:00
Activity Status Date: Not reported
Activity Group: Compliance Monitoring
Activity Type: Inspection/Evaluation
Activity Status: Not reported

Region Code: 02
Programmatic ID: AIR NY0000002610500262
Facility Registry ID: 110001602533
Air Operating Status Code: OPR
Default Air Classification Code: SMI
Air Program: State Implementation Plan for National Primary and Secondary Ambient Air Quality Standards
Activity Date: 2008-10-06 00:00:00
Activity Status Date: 2008-10-06 00:00:00
Activity Group: Enforcement Action
Activity Type: Administrative - Formal
Activity Status: Resolved

Region Code: 02
Programmatic ID: AIR NY0000002610500262
Facility Registry ID: 110001602533
Air Operating Status Code: OPR
Default Air Classification Code: SMI
Air Program: State Implementation Plan for National Primary and Secondary Ambient Air Quality Standards
Activity Date: 2007-06-12 00:00:00
Activity Status Date: 2007-06-12 00:00:00
Activity Group: Enforcement Action
Activity Type: Administrative - Informal
Activity Status: Achieved

NYC-TA EAST NY BUS DEPOT & SHOPS (Continued) **1004566769**

Region Code: 02
Programmatic ID: AIR NY0000002610500262
Facility Registry ID: 110001602533
Air Operating Status Code: OPR
Default Air Classification Code: SMI
Air Program: Title V Permits
Activity Date: Not reported
Activity Status Date: 2001-05-31 00:00:00
Activity Group: Case File
Activity Type: Case File
Activity Status: Resolved

Region Code: 02
Programmatic ID: AIR NY0000002610500262
Facility Registry ID: 110001602533
Air Operating Status Code: OPR
Default Air Classification Code: SMI
Air Program: Title V Permits
Activity Date: 2008-07-31 00:00:00
Activity Status Date: 2016-05-02 13:12:11
Activity Group: Compliance Monitoring
Activity Type: Inspection/Evaluation
Activity Status: Active

Region Code: 02
Programmatic ID: AIR NY0000002610500262
Facility Registry ID: 110001602533
Air Operating Status Code: OPR
Default Air Classification Code: SMI
Air Program: Title V Permits
Activity Date: 2009-02-02 00:00:00
Activity Status Date: 2016-05-02 13:12:11
Activity Group: Compliance Monitoring
Activity Type: Inspection/Evaluation
Activity Status: Active

Region Code: 02
Programmatic ID: AIR NY0000002610500262
Facility Registry ID: 110001602533
Air Operating Status Code: OPR
Default Air Classification Code: SMI
Air Program: Title V Permits
Activity Date: 1998-03-09 00:00:00
Activity Status Date: Not reported
Activity Group: Compliance Monitoring
Activity Type: Inspection/Evaluation
Activity Status: Not reported

Region Code: 02
Programmatic ID: AIR NY0000002610500262
Facility Registry ID: 110001602533
Air Operating Status Code: OPR
Default Air Classification Code: SMI
Air Program: Title V Permits
Activity Date: 1999-10-14 00:00:00
Activity Status Date: Not reported
Activity Group: Compliance Monitoring

NYC-TA EAST NY BUS DEPOT & SHOPS (Continued) **1004566769**

Activity Type: Inspection/Evaluation
Activity Status: Not reported

Region Code: 02
Programmatic ID: AIR NY0000002610500262
Facility Registry ID: 110001602533
Air Operating Status Code: OPR
Default Air Classification Code: SMI
Air Program: Title V Permits
Activity Date: 2000-09-20 00:00:00
Activity Status Date: Not reported
Activity Group: Compliance Monitoring
Activity Type: Inspection/Evaluation
Activity Status: Not reported

Region Code: 02
Programmatic ID: AIR NY0000002610500262
Facility Registry ID: 110001602533
Air Operating Status Code: OPR
Default Air Classification Code: SMI
Air Program: Title V Permits
Activity Date: 2001-11-14 00:00:00
Activity Status Date: Not reported
Activity Group: Compliance Monitoring
Activity Type: Inspection/Evaluation
Activity Status: Not reported

Region Code: 02
Programmatic ID: AIR NY0000002610500262
Facility Registry ID: 110001602533
Air Operating Status Code: OPR
Default Air Classification Code: SMI
Air Program: Title V Permits
Activity Date: 2002-09-09 00:00:00
Activity Status Date: Not reported
Activity Group: Compliance Monitoring
Activity Type: Inspection/Evaluation
Activity Status: Not reported

Region Code: 02
Programmatic ID: AIR NY0000002610500262
Facility Registry ID: 110001602533
Air Operating Status Code: OPR
Default Air Classification Code: SMI
Air Program: Title V Permits
Activity Date: 2003-01-30 00:00:00
Activity Status Date: Not reported
Activity Group: Compliance Monitoring
Activity Type: Inspection/Evaluation
Activity Status: Not reported

Region Code: 02
Programmatic ID: AIR NY0000002610500262
Facility Registry ID: 110001602533
Air Operating Status Code: OPR
Default Air Classification Code: SMI
Air Program: Title V Permits

NYC-TA EAST NY BUS DEPOT & SHOPS (Continued) **1004566769**

Activity Date: 2003-02-20 00:00:00
Activity Status Date: Not reported
Activity Group: Compliance Monitoring
Activity Type: Inspection/Evaluation
Activity Status: Not reported

Region Code: 02
Programmatic ID: AIR NY0000002610500262
Facility Registry ID: 110001602533
Air Operating Status Code: OPR
Default Air Classification Code: SMI
Air Program: Title V Permits
Activity Date: 2003-08-11 00:00:00
Activity Status Date: Not reported
Activity Group: Compliance Monitoring
Activity Type: Inspection/Evaluation
Activity Status: Not reported

Region Code: 02
Programmatic ID: AIR NY0000002610500262
Facility Registry ID: 110001602533
Air Operating Status Code: OPR
Default Air Classification Code: SMI
Air Program: Title V Permits
Activity Date: 2003-09-11 00:00:00
Activity Status Date: Not reported
Activity Group: Compliance Monitoring
Activity Type: Inspection/Evaluation
Activity Status: Not reported

Region Code: 02
Programmatic ID: AIR NY0000002610500262
Facility Registry ID: 110001602533
Air Operating Status Code: OPR
Default Air Classification Code: SMI
Air Program: Title V Permits
Activity Date: 2004-02-03 00:00:00
Activity Status Date: Not reported
Activity Group: Compliance Monitoring
Activity Type: Inspection/Evaluation
Activity Status: Not reported

Region Code: 02
Programmatic ID: AIR NY0000002610500262
Facility Registry ID: 110001602533
Air Operating Status Code: OPR
Default Air Classification Code: SMI
Air Program: Title V Permits
Activity Date: 2004-03-10 00:00:00
Activity Status Date: Not reported
Activity Group: Compliance Monitoring
Activity Type: Inspection/Evaluation
Activity Status: Not reported

Region Code: 02
Programmatic ID: AIR NY0000002610500262
Facility Registry ID: 110001602533

NYC-TA EAST NY BUS DEPOT & SHOPS (Continued) **1004566769**

Air Operating Status Code: OPR
Default Air Classification Code: SMI
Air Program: Title V Permits
Activity Date: 2004-08-03 00:00:00
Activity Status Date: Not reported
Activity Group: Compliance Monitoring
Activity Type: Inspection/Evaluation
Activity Status: Not reported

Region Code: 02
Programmatic ID: AIR NY0000002610500262
Facility Registry ID: 110001602533
Air Operating Status Code: OPR
Default Air Classification Code: SMI
Air Program: Title V Permits
Activity Date: 2005-02-01 00:00:00
Activity Status Date: Not reported
Activity Group: Compliance Monitoring
Activity Type: Inspection/Evaluation
Activity Status: Not reported

Region Code: 02
Programmatic ID: AIR NY0000002610500262
Facility Registry ID: 110001602533
Air Operating Status Code: OPR
Default Air Classification Code: SMI
Air Program: Title V Permits
Activity Date: 2005-04-08 00:00:00
Activity Status Date: Not reported
Activity Group: Compliance Monitoring
Activity Type: Inspection/Evaluation
Activity Status: Not reported

Region Code: 02
Programmatic ID: AIR NY0000002610500262
Facility Registry ID: 110001602533
Air Operating Status Code: OPR
Default Air Classification Code: SMI
Air Program: Title V Permits
Activity Date: 2005-08-01 00:00:00
Activity Status Date: Not reported
Activity Group: Compliance Monitoring
Activity Type: Inspection/Evaluation
Activity Status: Not reported

Region Code: 02
Programmatic ID: AIR NY0000002610500262
Facility Registry ID: 110001602533
Air Operating Status Code: OPR
Default Air Classification Code: SMI
Air Program: Title V Permits
Activity Date: 2005-08-15 00:00:00
Activity Status Date: Not reported
Activity Group: Compliance Monitoring
Activity Type: Inspection/Evaluation
Activity Status: Not reported

NYC-TA EAST NY BUS DEPOT & SHOPS (Continued) **1004566769**

Region Code: 02
Programmatic ID: AIR NY0000002610500262
Facility Registry ID: 110001602533
Air Operating Status Code: OPR
Default Air Classification Code: SMI
Air Program: Title V Permits
Activity Date: 2006-01-30 00:00:00
Activity Status Date: Not reported
Activity Group: Compliance Monitoring
Activity Type: Inspection/Evaluation
Activity Status: Not reported

Region Code: 02
Programmatic ID: AIR NY0000002610500262
Facility Registry ID: 110001602533
Air Operating Status Code: OPR
Default Air Classification Code: SMI
Air Program: Title V Permits
Activity Date: 2006-06-30 00:00:00
Activity Status Date: Not reported
Activity Group: Compliance Monitoring
Activity Type: Inspection/Evaluation
Activity Status: Not reported

Region Code: 02
Programmatic ID: AIR NY0000002610500262
Facility Registry ID: 110001602533
Air Operating Status Code: OPR
Default Air Classification Code: SMI
Air Program: Title V Permits
Activity Date: 2007-02-01 00:00:00
Activity Status Date: Not reported
Activity Group: Compliance Monitoring
Activity Type: Inspection/Evaluation
Activity Status: Not reported

Region Code: 02
Programmatic ID: AIR NY0000002610500262
Facility Registry ID: 110001602533
Air Operating Status Code: OPR
Default Air Classification Code: SMI
Air Program: Title V Permits
Activity Date: 2007-05-14 00:00:00
Activity Status Date: Not reported
Activity Group: Compliance Monitoring
Activity Type: Inspection/Evaluation
Activity Status: Not reported

Region Code: 02
Programmatic ID: AIR NY0000002610500262
Facility Registry ID: 110001602533
Air Operating Status Code: OPR
Default Air Classification Code: SMI
Air Program: Title V Permits
Activity Date: 2008-01-31 00:00:00
Activity Status Date: Not reported
Activity Group: Compliance Monitoring

NYC-TA EAST NY BUS DEPOT & SHOPS (Continued) **1004566769**

Activity Type: Inspection/Evaluation
Activity Status: Not reported

Region Code: 02
Programmatic ID: AIR NY0000002610500262
Facility Registry ID: 110001602533
Air Operating Status Code: OPR
Default Air Classification Code: SMI
Air Program: Title V Permits
Activity Date: 2008-07-31 00:00:00
Activity Status Date: Not reported
Activity Group: Compliance Monitoring
Activity Type: Inspection/Evaluation
Activity Status: Not reported

Region Code: 02
Programmatic ID: AIR NY0000002610500262
Facility Registry ID: 110001602533
Air Operating Status Code: OPR
Default Air Classification Code: SMI
Air Program: Title V Permits
Activity Date: 2009-02-02 00:00:00
Activity Status Date: Not reported
Activity Group: Compliance Monitoring
Activity Type: Inspection/Evaluation
Activity Status: Not reported

Region Code: 02
Programmatic ID: AIR NY0000002610500262
Facility Registry ID: 110001602533
Air Operating Status Code: OPR
Default Air Classification Code: SMI
Air Program: Title V Permits
Activity Date: 2009-03-05 00:00:00
Activity Status Date: Not reported
Activity Group: Compliance Monitoring
Activity Type: Inspection/Evaluation
Activity Status: Not reported

Region Code: 02
Programmatic ID: AIR NY0000002610500262
Facility Registry ID: 110001602533
Air Operating Status Code: OPR
Default Air Classification Code: SMI
Air Program: Title V Permits
Activity Date: 2009-08-03 00:00:00
Activity Status Date: Not reported
Activity Group: Compliance Monitoring
Activity Type: Inspection/Evaluation
Activity Status: Not reported

Region Code: 02
Programmatic ID: AIR NY0000002610500262
Facility Registry ID: 110001602533
Air Operating Status Code: OPR
Default Air Classification Code: SMI
Air Program: Title V Permits

NYC-TA EAST NY BUS DEPOT & SHOPS (Continued) **1004566769**

Activity Date: 2010-02-03 00:00:00
Activity Status Date: Not reported
Activity Group: Compliance Monitoring
Activity Type: Inspection/Evaluation
Activity Status: Not reported

Region Code: 02
Programmatic ID: AIR NY0000002610500262
Facility Registry ID: 110001602533
Air Operating Status Code: OPR
Default Air Classification Code: SMI
Air Program: Title V Permits
Activity Date: 2010-08-02 00:00:00
Activity Status Date: Not reported
Activity Group: Compliance Monitoring
Activity Type: Inspection/Evaluation
Activity Status: Not reported

Region Code: 02
Programmatic ID: AIR NY0000002610500262
Facility Registry ID: 110001602533
Air Operating Status Code: OPR
Default Air Classification Code: SMI
Air Program: Title V Permits
Activity Date: 2011-01-31 00:00:00
Activity Status Date: Not reported
Activity Group: Compliance Monitoring
Activity Type: Inspection/Evaluation
Activity Status: Not reported

Region Code: 02
Programmatic ID: AIR NY0000002610500262
Facility Registry ID: 110001602533
Air Operating Status Code: OPR
Default Air Classification Code: SMI
Air Program: Title V Permits
Activity Date: 2011-04-14 00:00:00
Activity Status Date: Not reported
Activity Group: Compliance Monitoring
Activity Type: Inspection/Evaluation
Activity Status: Not reported

Region Code: 02
Programmatic ID: AIR NY0000002610500262
Facility Registry ID: 110001602533
Air Operating Status Code: OPR
Default Air Classification Code: SMI
Air Program: Title V Permits
Activity Date: 2011-07-28 00:00:00
Activity Status Date: Not reported
Activity Group: Compliance Monitoring
Activity Type: Inspection/Evaluation
Activity Status: Not reported

Region Code: 02
Programmatic ID: AIR NY0000002610500262
Facility Registry ID: 110001602533

NYC-TA EAST NY BUS DEPOT & SHOPS (Continued) **1004566769**

Air Operating Status Code: OPR
Default Air Classification Code: SMI
Air Program: Title V Permits
Activity Date: 2012-02-01 00:00:00
Activity Status Date: Not reported
Activity Group: Compliance Monitoring
Activity Type: Inspection/Evaluation
Activity Status: Not reported

Region Code: 02
Programmatic ID: AIR NY0000002610500262
Facility Registry ID: 110001602533
Air Operating Status Code: OPR
Default Air Classification Code: SMI
Air Program: Title V Permits
Activity Date: 2012-08-02 00:00:00
Activity Status Date: Not reported
Activity Group: Compliance Monitoring
Activity Type: Inspection/Evaluation
Activity Status: Not reported

Region Code: 02
Programmatic ID: AIR NY0000002610500262
Facility Registry ID: 110001602533
Air Operating Status Code: OPR
Default Air Classification Code: SMI
Air Program: Title V Permits
Activity Date: 2012-08-15 00:00:00
Activity Status Date: Not reported
Activity Group: Compliance Monitoring
Activity Type: Inspection/Evaluation
Activity Status: Not reported

Region Code: 02
Programmatic ID: AIR NY0000002610500262
Facility Registry ID: 110001602533
Air Operating Status Code: OPR
Default Air Classification Code: SMI
Air Program: Title V Permits
Activity Date: 2001-05-31 00:00:00
Activity Status Date: 2001-05-31 00:00:00
Activity Group: Enforcement Action
Activity Type: Administrative - Formal
Activity Status: Final Order Issued

Region Code: 02
Programmatic ID: AIR NY0000002610500262
Facility Registry ID: 110001602533
Air Operating Status Code: OPR
Default Air Classification Code: SMI
Air Program: Title V Permits
Activity Date: 1998-04-23 00:00:00
Activity Status Date: 1998-04-23 00:00:00
Activity Group: Enforcement Action
Activity Type: Administrative - Informal
Activity Status: Achieved

NYC-TA EAST NY BUS DEPOT & SHOPS (Continued) **1004566769**

Region Code: 02
Programmatic ID: AIR NY0000002610500262
Facility Registry ID: 110001602533
Air Operating Status Code: OPR
Default Air Classification Code: SMI
Air Program: MACT Standards (40 CFR Part 63)
Activity Date: 2008-07-31 00:00:00
Activity Status Date: 2016-05-02 13:12:11
Activity Group: Compliance Monitoring
Activity Type: Inspection/Evaluation
Activity Status: Active

Region Code: 02
Programmatic ID: AIR NY0000002610500262
Facility Registry ID: 110001602533
Air Operating Status Code: OPR
Default Air Classification Code: SMI
Air Program: MACT Standards (40 CFR Part 63)
Activity Date: 2009-02-02 00:00:00
Activity Status Date: 2016-05-02 13:12:11
Activity Group: Compliance Monitoring
Activity Type: Inspection/Evaluation
Activity Status: Active

Region Code: 02
Programmatic ID: AIR NY0000002610500262
Facility Registry ID: 110001602533
Air Operating Status Code: OPR
Default Air Classification Code: SMI
Air Program: MACT Standards (40 CFR Part 63)
Activity Date: 2014-02-08 00:00:00
Activity Status Date: 2016-05-02 13:12:17
Activity Group: Compliance Monitoring
Activity Type: Inspection/Evaluation
Activity Status: Active

Region Code: 02
Programmatic ID: AIR NY0000002610500262
Facility Registry ID: 110001602533
Air Operating Status Code: OPR
Default Air Classification Code: SMI
Air Program: MACT Standards (40 CFR Part 63)
Activity Date: 2015-02-05 00:00:00
Activity Status Date: 2016-05-02 13:12:17
Activity Group: Compliance Monitoring
Activity Type: Inspection/Evaluation
Activity Status: Active

Region Code: 02
Programmatic ID: AIR NY0000002610500262
Facility Registry ID: 110001602533
Air Operating Status Code: OPR
Default Air Classification Code: SMI
Air Program: MACT Standards (40 CFR Part 63)
Activity Date: 2016-02-02 00:00:00
Activity Status Date: 2016-06-09 07:01:21
Activity Group: Compliance Monitoring

NYC-TA EAST NY BUS DEPOT & SHOPS (Continued) **1004566769**

Activity Type: Inspection/Evaluation
Activity Status: Active

Region Code: 02
Programmatic ID: AIR NY0000002610500262
Facility Registry ID: 110001602533
Air Operating Status Code: OPR
Default Air Classification Code: SMI
Air Program: MACT Standards (40 CFR Part 63)
Activity Date: 2016-03-21 00:00:00
Activity Status Date: 2016-05-02 13:12:17
Activity Group: Compliance Monitoring
Activity Type: Inspection/Evaluation
Activity Status: Active

Region Code: 02
Programmatic ID: AIR NY0000002610500262
Facility Registry ID: 110001602533
Air Operating Status Code: OPR
Default Air Classification Code: SMI
Air Program: MACT Standards (40 CFR Part 63)
Activity Date: 2016-05-26 00:00:00
Activity Status Date: 2016-06-09 07:01:20
Activity Group: Compliance Monitoring
Activity Type: Inspection/Evaluation
Activity Status: Active

Region Code: 02
Programmatic ID: AIR NY0000002610500262
Facility Registry ID: 110001602533
Air Operating Status Code: OPR
Default Air Classification Code: SMI
Air Program: MACT Standards (40 CFR Part 63)
Activity Date: 1999-10-14 00:00:00
Activity Status Date: Not reported
Activity Group: Compliance Monitoring
Activity Type: Inspection/Evaluation
Activity Status: Not reported

Region Code: 02
Programmatic ID: AIR NY0000002610500262
Facility Registry ID: 110001602533
Air Operating Status Code: OPR
Default Air Classification Code: SMI
Air Program: MACT Standards (40 CFR Part 63)
Activity Date: 2000-03-22 00:00:00
Activity Status Date: Not reported
Activity Group: Compliance Monitoring
Activity Type: Inspection/Evaluation
Activity Status: Not reported

Region Code: 02
Programmatic ID: AIR NY0000002610500262
Facility Registry ID: 110001602533
Air Operating Status Code: OPR
Default Air Classification Code: SMI
Air Program: MACT Standards (40 CFR Part 63)

NYC-TA EAST NY BUS DEPOT & SHOPS (Continued) **1004566769**

Activity Date: 2000-09-20 00:00:00
Activity Status Date: Not reported
Activity Group: Compliance Monitoring
Activity Type: Inspection/Evaluation
Activity Status: Not reported

Region Code: 02
Programmatic ID: AIR NY0000002610500262
Facility Registry ID: 110001602533
Air Operating Status Code: OPR
Default Air Classification Code: SMI
Air Program: MACT Standards (40 CFR Part 63)
Activity Date: 2001-11-14 00:00:00
Activity Status Date: Not reported
Activity Group: Compliance Monitoring
Activity Type: Inspection/Evaluation
Activity Status: Not reported

Region Code: 02
Programmatic ID: AIR NY0000002610500262
Facility Registry ID: 110001602533
Air Operating Status Code: OPR
Default Air Classification Code: SMI
Air Program: MACT Standards (40 CFR Part 63)
Activity Date: 2002-09-09 00:00:00
Activity Status Date: Not reported
Activity Group: Compliance Monitoring
Activity Type: Inspection/Evaluation
Activity Status: Not reported

Region Code: 02
Programmatic ID: AIR NY0000002610500262
Facility Registry ID: 110001602533
Air Operating Status Code: OPR
Default Air Classification Code: SMI
Air Program: MACT Standards (40 CFR Part 63)
Activity Date: 2002-09-12 00:00:00
Activity Status Date: Not reported
Activity Group: Compliance Monitoring
Activity Type: Inspection/Evaluation
Activity Status: Not reported

Region Code: 02
Programmatic ID: AIR NY0000002610500262
Facility Registry ID: 110001602533
Air Operating Status Code: OPR
Default Air Classification Code: SMI
Air Program: MACT Standards (40 CFR Part 63)
Activity Date: 2003-01-30 00:00:00
Activity Status Date: Not reported
Activity Group: Compliance Monitoring
Activity Type: Inspection/Evaluation
Activity Status: Not reported

Region Code: 02
Programmatic ID: AIR NY0000002610500262
Facility Registry ID: 110001602533

NYC-TA EAST NY BUS DEPOT & SHOPS (Continued) **1004566769**

Air Operating Status Code: OPR
Default Air Classification Code: SMI
Air Program: MACT Standards (40 CFR Part 63)
Activity Date: 2003-02-20 00:00:00
Activity Status Date: Not reported
Activity Group: Compliance Monitoring
Activity Type: Inspection/Evaluation
Activity Status: Not reported

Region Code: 02
Programmatic ID: AIR NY0000002610500262
Facility Registry ID: 110001602533
Air Operating Status Code: OPR
Default Air Classification Code: SMI
Air Program: MACT Standards (40 CFR Part 63)
Activity Date: 2003-08-11 00:00:00
Activity Status Date: Not reported
Activity Group: Compliance Monitoring
Activity Type: Inspection/Evaluation
Activity Status: Not reported

Region Code: 02
Programmatic ID: AIR NY0000002610500262
Facility Registry ID: 110001602533
Air Operating Status Code: OPR
Default Air Classification Code: SMI
Air Program: MACT Standards (40 CFR Part 63)
Activity Date: 2003-09-11 00:00:00
Activity Status Date: Not reported
Activity Group: Compliance Monitoring
Activity Type: Inspection/Evaluation
Activity Status: Not reported

Region Code: 02
Programmatic ID: AIR NY0000002610500262
Facility Registry ID: 110001602533
Air Operating Status Code: OPR
Default Air Classification Code: SMI
Air Program: MACT Standards (40 CFR Part 63)
Activity Date: 2003-09-15 00:00:00
Activity Status Date: Not reported
Activity Group: Compliance Monitoring
Activity Type: Inspection/Evaluation
Activity Status: Not reported

Region Code: 02
Programmatic ID: AIR NY0000002610500262
Facility Registry ID: 110001602533
Air Operating Status Code: OPR
Default Air Classification Code: SMI
Air Program: MACT Standards (40 CFR Part 63)
Activity Date: 2004-02-03 00:00:00
Activity Status Date: Not reported
Activity Group: Compliance Monitoring
Activity Type: Inspection/Evaluation
Activity Status: Not reported

NYC-TA EAST NY BUS DEPOT & SHOPS (Continued) **1004566769**

Region Code: 02
Programmatic ID: AIR NY0000002610500262
Facility Registry ID: 110001602533
Air Operating Status Code: OPR
Default Air Classification Code: SMI
Air Program: MACT Standards (40 CFR Part 63)
Activity Date: 2004-03-10 00:00:00
Activity Status Date: Not reported
Activity Group: Compliance Monitoring
Activity Type: Inspection/Evaluation
Activity Status: Not reported

Region Code: 02
Programmatic ID: AIR NY0000002610500262
Facility Registry ID: 110001602533
Air Operating Status Code: OPR
Default Air Classification Code: SMI
Air Program: MACT Standards (40 CFR Part 63)
Activity Date: 2004-08-03 00:00:00
Activity Status Date: Not reported
Activity Group: Compliance Monitoring
Activity Type: Inspection/Evaluation
Activity Status: Not reported

Region Code: 02
Programmatic ID: AIR NY0000002610500262
Facility Registry ID: 110001602533
Air Operating Status Code: OPR
Default Air Classification Code: SMI
Air Program: MACT Standards (40 CFR Part 63)
Activity Date: 2005-02-01 00:00:00
Activity Status Date: Not reported
Activity Group: Compliance Monitoring
Activity Type: Inspection/Evaluation
Activity Status: Not reported

Region Code: 02
Programmatic ID: AIR NY0000002610500262
Facility Registry ID: 110001602533
Air Operating Status Code: OPR
Default Air Classification Code: SMI
Air Program: MACT Standards (40 CFR Part 63)
Activity Date: 2005-04-08 00:00:00
Activity Status Date: Not reported
Activity Group: Compliance Monitoring
Activity Type: Inspection/Evaluation
Activity Status: Not reported

Region Code: 02
Programmatic ID: AIR NY0000002610500262
Facility Registry ID: 110001602533
Air Operating Status Code: OPR
Default Air Classification Code: SMI
Air Program: MACT Standards (40 CFR Part 63)
Activity Date: 2005-07-25 00:00:00
Activity Status Date: Not reported
Activity Group: Compliance Monitoring

NYC-TA EAST NY BUS DEPOT & SHOPS (Continued) **1004566769**

Activity Type: Inspection/Evaluation
Activity Status: Not reported

Region Code: 02
Programmatic ID: AIR NY0000002610500262
Facility Registry ID: 110001602533
Air Operating Status Code: OPR
Default Air Classification Code: SMI
Air Program: MACT Standards (40 CFR Part 63)
Activity Date: 2005-08-01 00:00:00
Activity Status Date: Not reported
Activity Group: Compliance Monitoring
Activity Type: Inspection/Evaluation
Activity Status: Not reported

Region Code: 02
Programmatic ID: AIR NY0000002610500262
Facility Registry ID: 110001602533
Air Operating Status Code: OPR
Default Air Classification Code: SMI
Air Program: MACT Standards (40 CFR Part 63)
Activity Date: 2005-08-15 00:00:00
Activity Status Date: Not reported
Activity Group: Compliance Monitoring
Activity Type: Inspection/Evaluation
Activity Status: Not reported

Region Code: 02
Programmatic ID: AIR NY0000002610500262
Facility Registry ID: 110001602533
Air Operating Status Code: OPR
Default Air Classification Code: SMI
Air Program: MACT Standards (40 CFR Part 63)
Activity Date: 2006-01-30 00:00:00
Activity Status Date: Not reported
Activity Group: Compliance Monitoring
Activity Type: Inspection/Evaluation
Activity Status: Not reported

Region Code: 02
Programmatic ID: AIR NY0000002610500262
Facility Registry ID: 110001602533
Air Operating Status Code: OPR
Default Air Classification Code: SMI
Air Program: MACT Standards (40 CFR Part 63)
Activity Date: 2006-06-30 00:00:00
Activity Status Date: Not reported
Activity Group: Compliance Monitoring
Activity Type: Inspection/Evaluation
Activity Status: Not reported

Region Code: 02
Programmatic ID: AIR NY0000002610500262
Facility Registry ID: 110001602533
Air Operating Status Code: OPR
Default Air Classification Code: SMI
Air Program: MACT Standards (40 CFR Part 63)

NYC-TA EAST NY BUS DEPOT & SHOPS (Continued) **1004566769**

Activity Date: 2007-02-01 00:00:00
Activity Status Date: Not reported
Activity Group: Compliance Monitoring
Activity Type: Inspection/Evaluation
Activity Status: Not reported

Region Code: 02
Programmatic ID: AIR NY0000002610500262
Facility Registry ID: 110001602533
Air Operating Status Code: OPR
Default Air Classification Code: SMI
Air Program: MACT Standards (40 CFR Part 63)
Activity Date: 2007-05-14 00:00:00
Activity Status Date: Not reported
Activity Group: Compliance Monitoring
Activity Type: Inspection/Evaluation
Activity Status: Not reported

Region Code: 02
Programmatic ID: AIR NY0000002610500262
Facility Registry ID: 110001602533
Air Operating Status Code: OPR
Default Air Classification Code: SMI
Air Program: MACT Standards (40 CFR Part 63)
Activity Date: 2007-06-12 00:00:00
Activity Status Date: Not reported
Activity Group: Compliance Monitoring
Activity Type: Inspection/Evaluation
Activity Status: Not reported

Region Code: 02
Programmatic ID: AIR NY0000002610500262
Facility Registry ID: 110001602533
Air Operating Status Code: OPR
Default Air Classification Code: SMI
Air Program: MACT Standards (40 CFR Part 63)
Activity Date: 2008-01-31 00:00:00
Activity Status Date: Not reported
Activity Group: Compliance Monitoring
Activity Type: Inspection/Evaluation
Activity Status: Not reported

Region Code: 02
Programmatic ID: AIR NY0000002610500262
Facility Registry ID: 110001602533
Air Operating Status Code: OPR
Default Air Classification Code: SMI
Air Program: MACT Standards (40 CFR Part 63)
Activity Date: 2008-07-31 00:00:00
Activity Status Date: Not reported
Activity Group: Compliance Monitoring
Activity Type: Inspection/Evaluation
Activity Status: Not reported

Region Code: 02
Programmatic ID: AIR NY0000002610500262
Facility Registry ID: 110001602533

NYC-TA EAST NY BUS DEPOT & SHOPS (Continued) **1004566769**

Air Operating Status Code: OPR
Default Air Classification Code: SMI
Air Program: MACT Standards (40 CFR Part 63)
Activity Date: 2008-08-07 00:00:00
Activity Status Date: Not reported
Activity Group: Compliance Monitoring
Activity Type: Inspection/Evaluation
Activity Status: Not reported

Region Code: 02
Programmatic ID: AIR NY0000002610500262
Facility Registry ID: 110001602533
Air Operating Status Code: OPR
Default Air Classification Code: SMI
Air Program: MACT Standards (40 CFR Part 63)
Activity Date: 2008-08-19 00:00:00
Activity Status Date: Not reported
Activity Group: Compliance Monitoring
Activity Type: Inspection/Evaluation
Activity Status: Not reported

Region Code: 02
Programmatic ID: AIR NY0000002610500262
Facility Registry ID: 110001602533
Air Operating Status Code: OPR
Default Air Classification Code: SMI
Air Program: MACT Standards (40 CFR Part 63)
Activity Date: 2009-02-02 00:00:00
Activity Status Date: Not reported
Activity Group: Compliance Monitoring
Activity Type: Inspection/Evaluation
Activity Status: Not reported

Region Code: 02
Programmatic ID: AIR NY0000002610500262
Facility Registry ID: 110001602533
Air Operating Status Code: OPR
Default Air Classification Code: SMI
Air Program: MACT Standards (40 CFR Part 63)
Activity Date: 2009-03-05 00:00:00
Activity Status Date: Not reported
Activity Group: Compliance Monitoring
Activity Type: Inspection/Evaluation
Activity Status: Not reported

Region Code: 02
Programmatic ID: AIR NY0000002610500262
Facility Registry ID: 110001602533
Air Operating Status Code: OPR
Default Air Classification Code: SMI
Air Program: MACT Standards (40 CFR Part 63)
Activity Date: 2009-03-19 00:00:00
Activity Status Date: Not reported
Activity Group: Compliance Monitoring
Activity Type: Inspection/Evaluation
Activity Status: Not reported

NYC-TA EAST NY BUS DEPOT & SHOPS (Continued) **1004566769**

Region Code: 02
Programmatic ID: AIR NY0000002610500262
Facility Registry ID: 110001602533
Air Operating Status Code: OPR
Default Air Classification Code: SMI
Air Program: MACT Standards (40 CFR Part 63)
Activity Date: 2009-04-30 00:00:00
Activity Status Date: Not reported
Activity Group: Compliance Monitoring
Activity Type: Inspection/Evaluation
Activity Status: Not reported

Region Code: 02
Programmatic ID: AIR NY0000002610500262
Facility Registry ID: 110001602533
Air Operating Status Code: OPR
Default Air Classification Code: SMI
Air Program: MACT Standards (40 CFR Part 63)
Activity Date: 2009-08-03 00:00:00
Activity Status Date: Not reported
Activity Group: Compliance Monitoring
Activity Type: Inspection/Evaluation
Activity Status: Not reported

Region Code: 02
Programmatic ID: AIR NY0000002610500262
Facility Registry ID: 110001602533
Air Operating Status Code: OPR
Default Air Classification Code: SMI
Air Program: MACT Standards (40 CFR Part 63)
Activity Date: 2009-08-18 00:00:00
Activity Status Date: Not reported
Activity Group: Compliance Monitoring
Activity Type: Inspection/Evaluation
Activity Status: Not reported

Region Code: 02
Programmatic ID: AIR NY0000002610500262
Facility Registry ID: 110001602533
Air Operating Status Code: OPR
Default Air Classification Code: SMI
Air Program: MACT Standards (40 CFR Part 63)
Activity Date: 2010-02-03 00:00:00
Activity Status Date: Not reported
Activity Group: Compliance Monitoring
Activity Type: Inspection/Evaluation
Activity Status: Not reported

Region Code: 02
Programmatic ID: AIR NY0000002610500262
Facility Registry ID: 110001602533
Air Operating Status Code: OPR
Default Air Classification Code: SMI
Air Program: MACT Standards (40 CFR Part 63)
Activity Date: 2010-08-02 00:00:00
Activity Status Date: Not reported
Activity Group: Compliance Monitoring

NYC-TA EAST NY BUS DEPOT & SHOPS (Continued) **1004566769**

Activity Type: Inspection/Evaluation
Activity Status: Not reported

Region Code: 02
Programmatic ID: AIR NY0000002610500262
Facility Registry ID: 110001602533
Air Operating Status Code: OPR
Default Air Classification Code: SMI
Air Program: MACT Standards (40 CFR Part 63)
Activity Date: 2010-08-11 00:00:00
Activity Status Date: Not reported
Activity Group: Compliance Monitoring
Activity Type: Inspection/Evaluation
Activity Status: Not reported

Region Code: 02
Programmatic ID: AIR NY0000002610500262
Facility Registry ID: 110001602533
Air Operating Status Code: OPR
Default Air Classification Code: SMI
Air Program: MACT Standards (40 CFR Part 63)
Activity Date: 2011-01-31 00:00:00
Activity Status Date: Not reported
Activity Group: Compliance Monitoring
Activity Type: Inspection/Evaluation
Activity Status: Not reported

Region Code: 02
Programmatic ID: AIR NY0000002610500262
Facility Registry ID: 110001602533
Air Operating Status Code: OPR
Default Air Classification Code: SMI
Air Program: MACT Standards (40 CFR Part 63)
Activity Date: 2011-04-14 00:00:00
Activity Status Date: Not reported
Activity Group: Compliance Monitoring
Activity Type: Inspection/Evaluation
Activity Status: Not reported

Region Code: 02
Programmatic ID: AIR NY0000002610500262
Facility Registry ID: 110001602533
Air Operating Status Code: OPR
Default Air Classification Code: SMI
Air Program: MACT Standards (40 CFR Part 63)
Activity Date: 2011-07-28 00:00:00
Activity Status Date: Not reported
Activity Group: Compliance Monitoring
Activity Type: Inspection/Evaluation
Activity Status: Not reported

Region Code: 02
Programmatic ID: AIR NY0000002610500262
Facility Registry ID: 110001602533
Air Operating Status Code: OPR
Default Air Classification Code: SMI
Air Program: MACT Standards (40 CFR Part 63)

NYC-TA EAST NY BUS DEPOT & SHOPS (Continued) **1004566769**

Activity Date: 2011-09-01 00:00:00
Activity Status Date: Not reported
Activity Group: Compliance Monitoring
Activity Type: Inspection/Evaluation
Activity Status: Not reported

Region Code: 02
Programmatic ID: AIR NY0000002610500262
Facility Registry ID: 110001602533
Air Operating Status Code: OPR
Default Air Classification Code: SMI
Air Program: MACT Standards (40 CFR Part 63)
Activity Date: 2012-02-01 00:00:00
Activity Status Date: Not reported
Activity Group: Compliance Monitoring
Activity Type: Inspection/Evaluation
Activity Status: Not reported

Region Code: 02
Programmatic ID: AIR NY0000002610500262
Facility Registry ID: 110001602533
Air Operating Status Code: OPR
Default Air Classification Code: SMI
Air Program: MACT Standards (40 CFR Part 63)
Activity Date: 2012-08-02 00:00:00
Activity Status Date: Not reported
Activity Group: Compliance Monitoring
Activity Type: Inspection/Evaluation
Activity Status: Not reported

Region Code: 02
Programmatic ID: AIR NY0000002610500262
Facility Registry ID: 110001602533
Air Operating Status Code: OPR
Default Air Classification Code: SMI
Air Program: MACT Standards (40 CFR Part 63)
Activity Date: 2013-01-31 00:00:00
Activity Status Date: Not reported
Activity Group: Compliance Monitoring
Activity Type: Inspection/Evaluation
Activity Status: Not reported

Region Code: 02
Programmatic ID: AIR NY0000002610500262
Facility Registry ID: 110001602533
Air Operating Status Code: OPR
Default Air Classification Code: SMI
Air Program: New Source Performance Standards
Activity Date: 2008-07-31 00:00:00
Activity Status Date: 2016-05-02 13:12:11
Activity Group: Compliance Monitoring
Activity Type: Inspection/Evaluation
Activity Status: Active

Region Code: 02
Programmatic ID: AIR NY0000002610500262
Facility Registry ID: 110001602533

NYC-TA EAST NY BUS DEPOT & SHOPS (Continued) **1004566769**

Air Operating Status Code: OPR
Default Air Classification Code: SMI
Air Program: New Source Performance Standards
Activity Date: 2009-02-02 00:00:00
Activity Status Date: 2016-05-02 13:12:11
Activity Group: Compliance Monitoring
Activity Type: Inspection/Evaluation
Activity Status: Active

Region Code: 02
Programmatic ID: AIR NY0000002610500262
Facility Registry ID: 110001602533
Air Operating Status Code: OPR
Default Air Classification Code: SMI
Air Program: New Source Performance Standards
Activity Date: 2014-02-08 00:00:00
Activity Status Date: 2016-05-02 13:12:17
Activity Group: Compliance Monitoring
Activity Type: Inspection/Evaluation
Activity Status: Active

Region Code: 02
Programmatic ID: AIR NY0000002610500262
Facility Registry ID: 110001602533
Air Operating Status Code: OPR
Default Air Classification Code: SMI
Air Program: New Source Performance Standards
Activity Date: 2015-02-05 00:00:00
Activity Status Date: 2016-05-02 13:12:17
Activity Group: Compliance Monitoring
Activity Type: Inspection/Evaluation
Activity Status: Active

Region Code: 02
Programmatic ID: AIR NY0000002610500262
Facility Registry ID: 110001602533
Air Operating Status Code: OPR
Default Air Classification Code: SMI
Air Program: New Source Performance Standards
Activity Date: 2016-02-02 00:00:00
Activity Status Date: 2016-06-09 07:01:21
Activity Group: Compliance Monitoring
Activity Type: Inspection/Evaluation
Activity Status: Active

Region Code: 02
Programmatic ID: AIR NY0000002610500262
Facility Registry ID: 110001602533
Air Operating Status Code: OPR
Default Air Classification Code: SMI
Air Program: New Source Performance Standards
Activity Date: 2016-03-21 00:00:00
Activity Status Date: 2016-05-02 13:12:17
Activity Group: Compliance Monitoring
Activity Type: Inspection/Evaluation
Activity Status: Active

NYC-TA EAST NY BUS DEPOT & SHOPS (Continued) **1004566769**

Region Code: 02
Programmatic ID: AIR NY0000002610500262
Facility Registry ID: 110001602533
Air Operating Status Code: OPR
Default Air Classification Code: SMI
Air Program: New Source Performance Standards
Activity Date: 2016-05-26 00:00:00
Activity Status Date: 2016-06-09 07:01:20
Activity Group: Compliance Monitoring
Activity Type: Inspection/Evaluation
Activity Status: Active

Region Code: 02
Programmatic ID: AIR NY0000002610500262
Facility Registry ID: 110001602533
Air Operating Status Code: OPR
Default Air Classification Code: SMI
Air Program: New Source Performance Standards
Activity Date: 1999-10-14 00:00:00
Activity Status Date: Not reported
Activity Group: Compliance Monitoring
Activity Type: Inspection/Evaluation
Activity Status: Not reported

Region Code: 02
Programmatic ID: AIR NY0000002610500262
Facility Registry ID: 110001602533
Air Operating Status Code: OPR
Default Air Classification Code: SMI
Air Program: New Source Performance Standards
Activity Date: 2000-03-22 00:00:00
Activity Status Date: Not reported
Activity Group: Compliance Monitoring
Activity Type: Inspection/Evaluation
Activity Status: Not reported

Region Code: 02
Programmatic ID: AIR NY0000002610500262
Facility Registry ID: 110001602533
Air Operating Status Code: OPR
Default Air Classification Code: SMI
Air Program: New Source Performance Standards
Activity Date: 2000-09-20 00:00:00
Activity Status Date: Not reported
Activity Group: Compliance Monitoring
Activity Type: Inspection/Evaluation
Activity Status: Not reported

Region Code: 02
Programmatic ID: AIR NY0000002610500262
Facility Registry ID: 110001602533
Air Operating Status Code: OPR
Default Air Classification Code: SMI
Air Program: New Source Performance Standards
Activity Date: 2001-11-14 00:00:00
Activity Status Date: Not reported
Activity Group: Compliance Monitoring

NYC-TA EAST NY BUS DEPOT & SHOPS (Continued) **1004566769**

Activity Type: Inspection/Evaluation
Activity Status: Not reported

Region Code: 02
Programmatic ID: AIR NY0000002610500262
Facility Registry ID: 110001602533
Air Operating Status Code: OPR
Default Air Classification Code: SMI
Air Program: New Source Performance Standards
Activity Date: 2002-09-09 00:00:00
Activity Status Date: Not reported
Activity Group: Compliance Monitoring
Activity Type: Inspection/Evaluation
Activity Status: Not reported

Region Code: 02
Programmatic ID: AIR NY0000002610500262
Facility Registry ID: 110001602533
Air Operating Status Code: OPR
Default Air Classification Code: SMI
Air Program: New Source Performance Standards
Activity Date: 2002-09-12 00:00:00
Activity Status Date: Not reported
Activity Group: Compliance Monitoring
Activity Type: Inspection/Evaluation
Activity Status: Not reported

Region Code: 02
Programmatic ID: AIR NY0000002610500262
Facility Registry ID: 110001602533
Air Operating Status Code: OPR
Default Air Classification Code: SMI
Air Program: New Source Performance Standards
Activity Date: 2003-01-30 00:00:00
Activity Status Date: Not reported
Activity Group: Compliance Monitoring
Activity Type: Inspection/Evaluation
Activity Status: Not reported

Region Code: 02
Programmatic ID: AIR NY0000002610500262
Facility Registry ID: 110001602533
Air Operating Status Code: OPR
Default Air Classification Code: SMI
Air Program: New Source Performance Standards
Activity Date: 2003-02-20 00:00:00
Activity Status Date: Not reported
Activity Group: Compliance Monitoring
Activity Type: Inspection/Evaluation
Activity Status: Not reported

Region Code: 02
Programmatic ID: AIR NY0000002610500262
Facility Registry ID: 110001602533
Air Operating Status Code: OPR
Default Air Classification Code: SMI
Air Program: New Source Performance Standards

NYC-TA EAST NY BUS DEPOT & SHOPS (Continued) **1004566769**

Activity Date:	2003-08-11 00:00:00
Activity Status Date:	Not reported
Activity Group:	Compliance Monitoring
Activity Type:	Inspection/Evaluation
Activity Status:	Not reported
Region Code:	02
Programmatic ID:	AIR NY0000002610500262
Facility Registry ID:	110001602533
Air Operating Status Code:	OPR
Default Air Classification Code:	SMI
Air Program:	New Source Performance Standards
Activity Date:	2003-09-11 00:00:00
Activity Status Date:	Not reported
Activity Group:	Compliance Monitoring
Activity Type:	Inspection/Evaluation
Activity Status:	Not reported
Region Code:	02
Programmatic ID:	AIR NY0000002610500262
Facility Registry ID:	110001602533
Air Operating Status Code:	OPR
Default Air Classification Code:	SMI
Air Program:	New Source Performance Standards
Activity Date:	2003-09-15 00:00:00
Activity Status Date:	Not reported
Activity Group:	Compliance Monitoring
Activity Type:	Inspection/Evaluation
Activity Status:	Not reported
Region Code:	02
Programmatic ID:	AIR NY0000002610500262
Facility Registry ID:	110001602533
Air Operating Status Code:	OPR
Default Air Classification Code:	SMI
Air Program:	New Source Performance Standards
Activity Date:	2004-02-03 00:00:00
Activity Status Date:	Not reported
Activity Group:	Compliance Monitoring
Activity Type:	Inspection/Evaluation
Activity Status:	Not reported
Region Code:	02
Programmatic ID:	AIR NY0000002610500262
Facility Registry ID:	110001602533
Air Operating Status Code:	OPR
Default Air Classification Code:	SMI
Air Program:	New Source Performance Standards
Activity Date:	2004-03-10 00:00:00
Activity Status Date:	Not reported
Activity Group:	Compliance Monitoring
Activity Type:	Inspection/Evaluation
Activity Status:	Not reported
Region Code:	02
Programmatic ID:	AIR NY0000002610500262
Facility Registry ID:	110001602533

NYC-TA EAST NY BUS DEPOT & SHOPS (Continued) **1004566769**

Air Operating Status Code: OPR
Default Air Classification Code: SMI
Air Program: New Source Performance Standards
Activity Date: 2004-08-03 00:00:00
Activity Status Date: Not reported
Activity Group: Compliance Monitoring
Activity Type: Inspection/Evaluation
Activity Status: Not reported

Region Code: 02
Programmatic ID: AIR NY0000002610500262
Facility Registry ID: 110001602533
Air Operating Status Code: OPR
Default Air Classification Code: SMI
Air Program: New Source Performance Standards
Activity Date: 2005-02-01 00:00:00
Activity Status Date: Not reported
Activity Group: Compliance Monitoring
Activity Type: Inspection/Evaluation
Activity Status: Not reported

Region Code: 02
Programmatic ID: AIR NY0000002610500262
Facility Registry ID: 110001602533
Air Operating Status Code: OPR
Default Air Classification Code: SMI
Air Program: New Source Performance Standards
Activity Date: 2005-04-08 00:00:00
Activity Status Date: Not reported
Activity Group: Compliance Monitoring
Activity Type: Inspection/Evaluation
Activity Status: Not reported

Region Code: 02
Programmatic ID: AIR NY0000002610500262
Facility Registry ID: 110001602533
Air Operating Status Code: OPR
Default Air Classification Code: SMI
Air Program: New Source Performance Standards
Activity Date: 2005-07-25 00:00:00
Activity Status Date: Not reported
Activity Group: Compliance Monitoring
Activity Type: Inspection/Evaluation
Activity Status: Not reported

Region Code: 02
Programmatic ID: AIR NY0000002610500262
Facility Registry ID: 110001602533
Air Operating Status Code: OPR
Default Air Classification Code: SMI
Air Program: New Source Performance Standards
Activity Date: 2005-08-01 00:00:00
Activity Status Date: Not reported
Activity Group: Compliance Monitoring
Activity Type: Inspection/Evaluation
Activity Status: Not reported

NYC-TA EAST NY BUS DEPOT & SHOPS (Continued) **1004566769**

Region Code: 02
Programmatic ID: AIR NY0000002610500262
Facility Registry ID: 110001602533
Air Operating Status Code: OPR
Default Air Classification Code: SMI
Air Program: New Source Performance Standards
Activity Date: 2005-08-15 00:00:00
Activity Status Date: Not reported
Activity Group: Compliance Monitoring
Activity Type: Inspection/Evaluation
Activity Status: Not reported

Region Code: 02
Programmatic ID: AIR NY0000002610500262
Facility Registry ID: 110001602533
Air Operating Status Code: OPR
Default Air Classification Code: SMI
Air Program: New Source Performance Standards
Activity Date: 2006-01-30 00:00:00
Activity Status Date: Not reported
Activity Group: Compliance Monitoring
Activity Type: Inspection/Evaluation
Activity Status: Not reported

Region Code: 02
Programmatic ID: AIR NY0000002610500262
Facility Registry ID: 110001602533
Air Operating Status Code: OPR
Default Air Classification Code: SMI
Air Program: New Source Performance Standards
Activity Date: 2006-06-27 00:00:00
Activity Status Date: Not reported
Activity Group: Compliance Monitoring
Activity Type: Inspection/Evaluation
Activity Status: Not reported

Region Code: 02
Programmatic ID: AIR NY0000002610500262
Facility Registry ID: 110001602533
Air Operating Status Code: OPR
Default Air Classification Code: SMI
Air Program: New Source Performance Standards
Activity Date: 2006-06-30 00:00:00
Activity Status Date: Not reported
Activity Group: Compliance Monitoring
Activity Type: Inspection/Evaluation
Activity Status: Not reported

Region Code: 02
Programmatic ID: AIR NY0000002610500262
Facility Registry ID: 110001602533
Air Operating Status Code: OPR
Default Air Classification Code: SMI
Air Program: New Source Performance Standards
Activity Date: 2006-12-28 00:00:00
Activity Status Date: Not reported
Activity Group: Compliance Monitoring

NYC-TA EAST NY BUS DEPOT & SHOPS (Continued) **1004566769**

Activity Type: Inspection/Evaluation
Activity Status: Not reported

Region Code: 02
Programmatic ID: AIR NY0000002610500262
Facility Registry ID: 110001602533
Air Operating Status Code: OPR
Default Air Classification Code: SMI
Air Program: New Source Performance Standards
Activity Date: 2007-02-01 00:00:00
Activity Status Date: Not reported
Activity Group: Compliance Monitoring
Activity Type: Inspection/Evaluation
Activity Status: Not reported

Region Code: 02
Programmatic ID: AIR NY0000002610500262
Facility Registry ID: 110001602533
Air Operating Status Code: OPR
Default Air Classification Code: SMI
Air Program: New Source Performance Standards
Activity Date: 2007-05-14 00:00:00
Activity Status Date: Not reported
Activity Group: Compliance Monitoring
Activity Type: Inspection/Evaluation
Activity Status: Not reported

Region Code: 02
Programmatic ID: AIR NY0000002610500262
Facility Registry ID: 110001602533
Air Operating Status Code: OPR
Default Air Classification Code: SMI
Air Program: New Source Performance Standards
Activity Date: 2007-06-12 00:00:00
Activity Status Date: Not reported
Activity Group: Compliance Monitoring
Activity Type: Inspection/Evaluation
Activity Status: Not reported

Region Code: 02
Programmatic ID: AIR NY0000002610500262
Facility Registry ID: 110001602533
Air Operating Status Code: OPR
Default Air Classification Code: SMI
Air Program: New Source Performance Standards
Activity Date: 2008-01-31 00:00:00
Activity Status Date: Not reported
Activity Group: Compliance Monitoring
Activity Type: Inspection/Evaluation
Activity Status: Not reported

Region Code: 02
Programmatic ID: AIR NY0000002610500262
Facility Registry ID: 110001602533
Air Operating Status Code: OPR
Default Air Classification Code: SMI
Air Program: New Source Performance Standards

NYC-TA EAST NY BUS DEPOT & SHOPS (Continued) **1004566769**

Activity Date: 2008-07-31 00:00:00
Activity Status Date: Not reported
Activity Group: Compliance Monitoring
Activity Type: Inspection/Evaluation
Activity Status: Not reported

Region Code: 02
Programmatic ID: AIR NY0000002610500262
Facility Registry ID: 110001602533
Air Operating Status Code: OPR
Default Air Classification Code: SMI
Air Program: New Source Performance Standards
Activity Date: 2008-08-07 00:00:00
Activity Status Date: Not reported
Activity Group: Compliance Monitoring
Activity Type: Inspection/Evaluation
Activity Status: Not reported

Region Code: 02
Programmatic ID: AIR NY0000002610500262
Facility Registry ID: 110001602533
Air Operating Status Code: OPR
Default Air Classification Code: SMI
Air Program: New Source Performance Standards
Activity Date: 2008-08-19 00:00:00
Activity Status Date: Not reported
Activity Group: Compliance Monitoring
Activity Type: Inspection/Evaluation
Activity Status: Not reported

Region Code: 02
Programmatic ID: AIR NY0000002610500262
Facility Registry ID: 110001602533
Air Operating Status Code: OPR
Default Air Classification Code: SMI
Air Program: New Source Performance Standards
Activity Date: 2009-02-02 00:00:00
Activity Status Date: Not reported
Activity Group: Compliance Monitoring
Activity Type: Inspection/Evaluation
Activity Status: Not reported

Region Code: 02
Programmatic ID: AIR NY0000002610500262
Facility Registry ID: 110001602533
Air Operating Status Code: OPR
Default Air Classification Code: SMI
Air Program: New Source Performance Standards
Activity Date: 2009-03-05 00:00:00
Activity Status Date: Not reported
Activity Group: Compliance Monitoring
Activity Type: Inspection/Evaluation
Activity Status: Not reported

Region Code: 02
Programmatic ID: AIR NY0000002610500262
Facility Registry ID: 110001602533

NYC-TA EAST NY BUS DEPOT & SHOPS (Continued) **1004566769**

Air Operating Status Code: OPR
Default Air Classification Code: SMI
Air Program: New Source Performance Standards
Activity Date: 2009-03-19 00:00:00
Activity Status Date: Not reported
Activity Group: Compliance Monitoring
Activity Type: Inspection/Evaluation
Activity Status: Not reported

Region Code: 02
Programmatic ID: AIR NY0000002610500262
Facility Registry ID: 110001602533
Air Operating Status Code: OPR
Default Air Classification Code: SMI
Air Program: New Source Performance Standards
Activity Date: 2009-04-30 00:00:00
Activity Status Date: Not reported
Activity Group: Compliance Monitoring
Activity Type: Inspection/Evaluation
Activity Status: Not reported

Region Code: 02
Programmatic ID: AIR NY0000002610500262
Facility Registry ID: 110001602533
Air Operating Status Code: OPR
Default Air Classification Code: SMI
Air Program: New Source Performance Standards
Activity Date: 2009-08-03 00:00:00
Activity Status Date: Not reported
Activity Group: Compliance Monitoring
Activity Type: Inspection/Evaluation
Activity Status: Not reported

Region Code: 02
Programmatic ID: AIR NY0000002610500262
Facility Registry ID: 110001602533
Air Operating Status Code: OPR
Default Air Classification Code: SMI
Air Program: New Source Performance Standards
Activity Date: 2009-08-18 00:00:00
Activity Status Date: Not reported
Activity Group: Compliance Monitoring
Activity Type: Inspection/Evaluation
Activity Status: Not reported

Region Code: 02
Programmatic ID: AIR NY0000002610500262
Facility Registry ID: 110001602533
Air Operating Status Code: OPR
Default Air Classification Code: SMI
Air Program: New Source Performance Standards
Activity Date: 2010-02-03 00:00:00
Activity Status Date: Not reported
Activity Group: Compliance Monitoring
Activity Type: Inspection/Evaluation
Activity Status: Not reported

NYC-TA EAST NY BUS DEPOT & SHOPS (Continued) **1004566769**

Region Code: 02
Programmatic ID: AIR NY0000002610500262
Facility Registry ID: 110001602533
Air Operating Status Code: OPR
Default Air Classification Code: SMI
Air Program: New Source Performance Standards
Activity Date: 2010-08-02 00:00:00
Activity Status Date: Not reported
Activity Group: Compliance Monitoring
Activity Type: Inspection/Evaluation
Activity Status: Not reported

Region Code: 02
Programmatic ID: AIR NY0000002610500262
Facility Registry ID: 110001602533
Air Operating Status Code: OPR
Default Air Classification Code: SMI
Air Program: New Source Performance Standards
Activity Date: 2010-08-11 00:00:00
Activity Status Date: Not reported
Activity Group: Compliance Monitoring
Activity Type: Inspection/Evaluation
Activity Status: Not reported

Region Code: 02
Programmatic ID: AIR NY0000002610500262
Facility Registry ID: 110001602533
Air Operating Status Code: OPR
Default Air Classification Code: SMI
Air Program: New Source Performance Standards
Activity Date: 2011-01-31 00:00:00
Activity Status Date: Not reported
Activity Group: Compliance Monitoring
Activity Type: Inspection/Evaluation
Activity Status: Not reported

Region Code: 02
Programmatic ID: AIR NY0000002610500262
Facility Registry ID: 110001602533
Air Operating Status Code: OPR
Default Air Classification Code: SMI
Air Program: New Source Performance Standards
Activity Date: 2011-04-14 00:00:00
Activity Status Date: Not reported
Activity Group: Compliance Monitoring
Activity Type: Inspection/Evaluation
Activity Status: Not reported

Region Code: 02
Programmatic ID: AIR NY0000002610500262
Facility Registry ID: 110001602533
Air Operating Status Code: OPR
Default Air Classification Code: SMI
Air Program: New Source Performance Standards
Activity Date: 2011-07-28 00:00:00
Activity Status Date: Not reported
Activity Group: Compliance Monitoring

NYC-TA EAST NY BUS DEPOT & SHOPS (Continued) **1004566769**

Activity Type: Inspection/Evaluation
Activity Status: Not reported

Region Code: 02
Programmatic ID: AIR NY0000002610500262
Facility Registry ID: 110001602533
Air Operating Status Code: OPR
Default Air Classification Code: SMI
Air Program: New Source Performance Standards
Activity Date: 2011-09-01 00:00:00
Activity Status Date: Not reported
Activity Group: Compliance Monitoring
Activity Type: Inspection/Evaluation
Activity Status: Not reported

Region Code: 02
Programmatic ID: AIR NY0000002610500262
Facility Registry ID: 110001602533
Air Operating Status Code: OPR
Default Air Classification Code: SMI
Air Program: New Source Performance Standards
Activity Date: 2012-02-01 00:00:00
Activity Status Date: Not reported
Activity Group: Compliance Monitoring
Activity Type: Inspection/Evaluation
Activity Status: Not reported

Region Code: 02
Programmatic ID: AIR NY0000002610500262
Facility Registry ID: 110001602533
Air Operating Status Code: OPR
Default Air Classification Code: SMI
Air Program: New Source Performance Standards
Activity Date: 2012-08-02 00:00:00
Activity Status Date: Not reported
Activity Group: Compliance Monitoring
Activity Type: Inspection/Evaluation
Activity Status: Not reported

Region Code: 02
Programmatic ID: AIR NY0000002610500262
Facility Registry ID: 110001602533
Air Operating Status Code: OPR
Default Air Classification Code: SMI
Air Program: New Source Performance Standards
Activity Date: 2013-01-31 00:00:00
Activity Status Date: Not reported
Activity Group: Compliance Monitoring
Activity Type: Inspection/Evaluation
Activity Status: Not reported

Region Code: 02
Programmatic ID: AIR NY0000002610500262
Facility Registry ID: 110001602533
Air Operating Status Code: OPR
Default Air Classification Code: SMI
Air Program: Operating Permits

NYC-TA EAST NY BUS DEPOT & SHOPS (Continued) **1004566769**

Activity Date: 2012-08-15 00:00:00
Activity Status Date: 2012-09-18 11:43:01
Activity Group: Compliance Monitoring
Activity Type: Inspection/Evaluation
Activity Status: Active

Region Code: 02
Programmatic ID: AIR NY0000002610500262
Facility Registry ID: 110001602533
Air Operating Status Code: OPR
Default Air Classification Code: SMI
Air Program: State Implementation Plan for National Primary and Secondary Ambient Air Quality Standards
Activity Date: 2007-06-12 00:00:00
Activity Status Date: 2008-10-06 00:00:00
Activity Group: Case File
Activity Type: Case File
Activity Status: Resolved

Region Code: 02
Programmatic ID: AIR NY0000002610500262
Facility Registry ID: 110001602533
Air Operating Status Code: OPR
Default Air Classification Code: SMI
Air Program: State Implementation Plan for National Primary and Secondary Ambient Air Quality Standards
Activity Date: 2008-07-31 00:00:00
Activity Status Date: 2016-05-02 13:12:11
Activity Group: Compliance Monitoring
Activity Type: Inspection/Evaluation
Activity Status: Active

Region Code: 02
Programmatic ID: AIR NY0000002610500262
Facility Registry ID: 110001602533
Air Operating Status Code: OPR
Default Air Classification Code: SMI
Air Program: State Implementation Plan for National Primary and Secondary Ambient Air Quality Standards
Activity Date: 2009-02-02 00:00:00
Activity Status Date: 2016-05-02 13:12:11
Activity Group: Compliance Monitoring
Activity Type: Inspection/Evaluation
Activity Status: Active

Region Code: 02
Programmatic ID: AIR NY0000002610500262
Facility Registry ID: 110001602533
Air Operating Status Code: OPR
Default Air Classification Code: SMI
Air Program: State Implementation Plan for National Primary and Secondary Ambient Air Quality Standards
Activity Date: 2014-02-08 00:00:00
Activity Status Date: 2016-05-02 13:12:17
Activity Group: Compliance Monitoring
Activity Type: Inspection/Evaluation
Activity Status: Active

Region Code: 02
Programmatic ID: AIR NY0000002610500262
Facility Registry ID: 110001602533

NYC-TA EAST NY BUS DEPOT & SHOPS (Continued) **1004566769**

Air Operating Status Code: OPR
Default Air Classification Code: SMI
Air Program: State Implementation Plan for National Primary and Secondary Ambient Air Quality Standards
Activity Date: 2015-02-05 00:00:00
Activity Status Date: 2016-05-02 13:12:17
Activity Group: Compliance Monitoring
Activity Type: Inspection/Evaluation
Activity Status: Active

Region Code: 02
Programmatic ID: AIR NY0000002610500262
Facility Registry ID: 110001602533
Air Operating Status Code: OPR
Default Air Classification Code: SMI
Air Program: State Implementation Plan for National Primary and Secondary Ambient Air Quality Standards
Activity Date: 2016-02-02 00:00:00
Activity Status Date: 2016-06-09 07:01:21
Activity Group: Compliance Monitoring
Activity Type: Inspection/Evaluation
Activity Status: Active

Region Code: 02
Programmatic ID: AIR NY0000002610500262
Facility Registry ID: 110001602533
Air Operating Status Code: OPR
Default Air Classification Code: SMI
Air Program: State Implementation Plan for National Primary and Secondary Ambient Air Quality Standards
Activity Date: 2016-03-21 00:00:00
Activity Status Date: 2016-05-02 13:12:17
Activity Group: Compliance Monitoring
Activity Type: Inspection/Evaluation
Activity Status: Active

Region Code: 02
Programmatic ID: AIR NY0000002610500262
Facility Registry ID: 110001602533
Air Operating Status Code: OPR
Default Air Classification Code: SMI
Air Program: State Implementation Plan for National Primary and Secondary Ambient Air Quality Standards
Activity Date: 2016-05-26 00:00:00
Activity Status Date: 2016-06-09 07:01:20
Activity Group: Compliance Monitoring
Activity Type: Inspection/Evaluation
Activity Status: Active

Region Code: 02
Programmatic ID: AIR NY0000002610500262
Facility Registry ID: 110001602533
Air Operating Status Code: OPR
Default Air Classification Code: SMI
Air Program: State Implementation Plan for National Primary and Secondary Ambient Air Quality Standards
Activity Date: 1997-09-12 00:00:00
Activity Status Date: Not reported
Activity Group: Compliance Monitoring
Activity Type: Inspection/Evaluation
Activity Status: Not reported

NYC-TA EAST NY BUS DEPOT & SHOPS (Continued) **1004566769**

Region Code: 02
Programmatic ID: AIR NY0000002610500262
Facility Registry ID: 110001602533
Air Operating Status Code: OPR
Default Air Classification Code: SMI
Air Program: State Implementation Plan for National Primary and Secondary Ambient Air Quality Standards
Activity Date: 1999-10-14 00:00:00
Activity Status Date: Not reported
Activity Group: Compliance Monitoring
Activity Type: Inspection/Evaluation
Activity Status: Not reported

Region Code: 02
Programmatic ID: AIR NY0000002610500262
Facility Registry ID: 110001602533
Air Operating Status Code: OPR
Default Air Classification Code: SMI
Air Program: State Implementation Plan for National Primary and Secondary Ambient Air Quality Standards
Activity Date: 2000-03-22 00:00:00
Activity Status Date: Not reported
Activity Group: Compliance Monitoring
Activity Type: Inspection/Evaluation
Activity Status: Not reported

Region Code: 02
Programmatic ID: AIR NY0000002610500262
Facility Registry ID: 110001602533
Air Operating Status Code: OPR
Default Air Classification Code: SMI
Air Program: State Implementation Plan for National Primary and Secondary Ambient Air Quality Standards
Activity Date: 2000-09-20 00:00:00
Activity Status Date: Not reported
Activity Group: Compliance Monitoring
Activity Type: Inspection/Evaluation
Activity Status: Not reported

Region Code: 02
Programmatic ID: AIR NY0000002610500262
Facility Registry ID: 110001602533
Air Operating Status Code: OPR
Default Air Classification Code: SMI
Air Program: State Implementation Plan for National Primary and Secondary Ambient Air Quality Standards
Activity Date: 2001-11-14 00:00:00
Activity Status Date: Not reported
Activity Group: Compliance Monitoring
Activity Type: Inspection/Evaluation
Activity Status: Not reported

Region Code: 02
Programmatic ID: AIR NY0000002610500262
Facility Registry ID: 110001602533
Air Operating Status Code: OPR
Default Air Classification Code: SMI
Air Program: State Implementation Plan for National Primary and Secondary Ambient Air Quality Standards
Activity Date: 2002-09-09 00:00:00
Activity Status Date: Not reported
Activity Group: Compliance Monitoring

NYC-TA EAST NY BUS DEPOT & SHOPS (Continued) **1004566769**

Activity Type: Inspection/Evaluation
Activity Status: Not reported

Region Code: 02
Programmatic ID: AIR NY0000002610500262
Facility Registry ID: 110001602533
Air Operating Status Code: OPR
Default Air Classification Code: SMI
Air Program: State Implementation Plan for National Primary and Secondary Ambient Air Quality Standards
Activity Date: 2002-09-12 00:00:00
Activity Status Date: Not reported
Activity Group: Compliance Monitoring
Activity Type: Inspection/Evaluation
Activity Status: Not reported

Region Code: 02
Programmatic ID: AIR NY0000002610500262
Facility Registry ID: 110001602533
Air Operating Status Code: OPR
Default Air Classification Code: SMI
Air Program: State Implementation Plan for National Primary and Secondary Ambient Air Quality Standards
Activity Date: 2003-01-30 00:00:00
Activity Status Date: Not reported
Activity Group: Compliance Monitoring
Activity Type: Inspection/Evaluation
Activity Status: Not reported

Region Code: 02
Programmatic ID: AIR NY0000002610500262
Facility Registry ID: 110001602533
Air Operating Status Code: OPR
Default Air Classification Code: SMI
Air Program: State Implementation Plan for National Primary and Secondary Ambient Air Quality Standards
Activity Date: 2003-02-20 00:00:00
Activity Status Date: Not reported
Activity Group: Compliance Monitoring
Activity Type: Inspection/Evaluation
Activity Status: Not reported

Region Code: 02
Programmatic ID: AIR NY0000002610500262
Facility Registry ID: 110001602533
Air Operating Status Code: OPR
Default Air Classification Code: SMI
Air Program: State Implementation Plan for National Primary and Secondary Ambient Air Quality Standards
Activity Date: 2003-08-11 00:00:00
Activity Status Date: Not reported
Activity Group: Compliance Monitoring
Activity Type: Inspection/Evaluation
Activity Status: Not reported

Region Code: 02
Programmatic ID: AIR NY0000002610500262
Facility Registry ID: 110001602533
Air Operating Status Code: OPR
Default Air Classification Code: SMI
Air Program: State Implementation Plan for National Primary and Secondary Ambient Air Quality Standards

NYC-TA EAST NY BUS DEPOT & SHOPS (Continued) **1004566769**

Activity Date: 2003-09-11 00:00:00
Activity Status Date: Not reported
Activity Group: Compliance Monitoring
Activity Type: Inspection/Evaluation
Activity Status: Not reported

Region Code: 02
Programmatic ID: AIR NY0000002610500262
Facility Registry ID: 110001602533
Air Operating Status Code: OPR
Default Air Classification Code: SMI
Air Program: State Implementation Plan for National Primary and Secondary Ambient Air Quality Standards
Activity Date: 2003-09-15 00:00:00
Activity Status Date: Not reported
Activity Group: Compliance Monitoring
Activity Type: Inspection/Evaluation
Activity Status: Not reported

Region Code: 02
Programmatic ID: AIR NY0000002610500262
Facility Registry ID: 110001602533
Air Operating Status Code: OPR
Default Air Classification Code: SMI
Air Program: State Implementation Plan for National Primary and Secondary Ambient Air Quality Standards
Activity Date: 2004-02-03 00:00:00
Activity Status Date: Not reported
Activity Group: Compliance Monitoring
Activity Type: Inspection/Evaluation
Activity Status: Not reported

Region Code: 02
Programmatic ID: AIR NY0000002610500262
Facility Registry ID: 110001602533
Air Operating Status Code: OPR
Default Air Classification Code: SMI
Air Program: State Implementation Plan for National Primary and Secondary Ambient Air Quality Standards
Activity Date: 2004-03-10 00:00:00
Activity Status Date: Not reported
Activity Group: Compliance Monitoring
Activity Type: Inspection/Evaluation
Activity Status: Not reported

Region Code: 02
Programmatic ID: AIR NY0000002610500262
Facility Registry ID: 110001602533
Air Operating Status Code: OPR
Default Air Classification Code: SMI
Air Program: State Implementation Plan for National Primary and Secondary Ambient Air Quality Standards
Activity Date: 2004-08-03 00:00:00
Activity Status Date: Not reported
Activity Group: Compliance Monitoring
Activity Type: Inspection/Evaluation
Activity Status: Not reported

Region Code: 02
Programmatic ID: AIR NY0000002610500262
Facility Registry ID: 110001602533

NYC-TA EAST NY BUS DEPOT & SHOPS (Continued) **1004566769**

Air Operating Status Code: OPR
Default Air Classification Code: SMI
Air Program: State Implementation Plan for National Primary and Secondary Ambient Air Quality Standards
Activity Date: 2005-02-01 00:00:00
Activity Status Date: Not reported
Activity Group: Compliance Monitoring
Activity Type: Inspection/Evaluation
Activity Status: Not reported

Region Code: 02
Programmatic ID: AIR NY0000002610500262
Facility Registry ID: 110001602533
Air Operating Status Code: OPR
Default Air Classification Code: SMI
Air Program: State Implementation Plan for National Primary and Secondary Ambient Air Quality Standards
Activity Date: 2005-04-08 00:00:00
Activity Status Date: Not reported
Activity Group: Compliance Monitoring
Activity Type: Inspection/Evaluation
Activity Status: Not reported

Region Code: 02
Programmatic ID: AIR NY0000002610500262
Facility Registry ID: 110001602533
Air Operating Status Code: OPR
Default Air Classification Code: SMI
Air Program: State Implementation Plan for National Primary and Secondary Ambient Air Quality Standards
Activity Date: 2005-07-25 00:00:00
Activity Status Date: Not reported
Activity Group: Compliance Monitoring
Activity Type: Inspection/Evaluation
Activity Status: Not reported

Region Code: 02
Programmatic ID: AIR NY0000002610500262
Facility Registry ID: 110001602533
Air Operating Status Code: OPR
Default Air Classification Code: SMI
Air Program: State Implementation Plan for National Primary and Secondary Ambient Air Quality Standards
Activity Date: 2005-08-01 00:00:00
Activity Status Date: Not reported
Activity Group: Compliance Monitoring
Activity Type: Inspection/Evaluation
Activity Status: Not reported

Region Code: 02
Programmatic ID: AIR NY0000002610500262
Facility Registry ID: 110001602533
Air Operating Status Code: OPR
Default Air Classification Code: SMI
Air Program: State Implementation Plan for National Primary and Secondary Ambient Air Quality Standards
Activity Date: 2005-08-15 00:00:00
Activity Status Date: Not reported
Activity Group: Compliance Monitoring
Activity Type: Inspection/Evaluation
Activity Status: Not reported

NYC-TA EAST NY BUS DEPOT & SHOPS (Continued) **1004566769**

Region Code: 02
Programmatic ID: AIR NY0000002610500262
Facility Registry ID: 110001602533
Air Operating Status Code: OPR
Default Air Classification Code: SMI
Air Program: State Implementation Plan for National Primary and Secondary Ambient Air Quality Standards
Activity Date: 2006-01-30 00:00:00
Activity Status Date: Not reported
Activity Group: Compliance Monitoring
Activity Type: Inspection/Evaluation
Activity Status: Not reported

Region Code: 02
Programmatic ID: AIR NY0000002610500262
Facility Registry ID: 110001602533
Air Operating Status Code: OPR
Default Air Classification Code: SMI
Air Program: State Implementation Plan for National Primary and Secondary Ambient Air Quality Standards
Activity Date: 2006-06-30 00:00:00
Activity Status Date: Not reported
Activity Group: Compliance Monitoring
Activity Type: Inspection/Evaluation
Activity Status: Not reported

Region Code: 02
Programmatic ID: AIR NY0000002610500262
Facility Registry ID: 110001602533
Air Operating Status Code: OPR
Default Air Classification Code: SMI
Air Program: State Implementation Plan for National Primary and Secondary Ambient Air Quality Standards
Activity Date: 2007-02-01 00:00:00
Activity Status Date: Not reported
Activity Group: Compliance Monitoring
Activity Type: Inspection/Evaluation
Activity Status: Not reported

Region Code: 02
Programmatic ID: AIR NY0000002610500262
Facility Registry ID: 110001602533
Air Operating Status Code: OPR
Default Air Classification Code: SMI
Air Program: State Implementation Plan for National Primary and Secondary Ambient Air Quality Standards
Activity Date: 2007-05-14 00:00:00
Activity Status Date: Not reported
Activity Group: Compliance Monitoring
Activity Type: Inspection/Evaluation
Activity Status: Not reported

Region Code: 02
Programmatic ID: AIR NY0000002610500262
Facility Registry ID: 110001602533
Air Operating Status Code: OPR
Default Air Classification Code: SMI
Air Program: State Implementation Plan for National Primary and Secondary Ambient Air Quality Standards
Activity Date: 2007-06-12 00:00:00
Activity Status Date: Not reported
Activity Group: Compliance Monitoring

NYC-TA EAST NY BUS DEPOT & SHOPS (Continued) **1004566769**

Activity Type: Inspection/Evaluation
Activity Status: Not reported

Region Code: 02
Programmatic ID: AIR NY0000002610500262
Facility Registry ID: 110001602533
Air Operating Status Code: OPR
Default Air Classification Code: SMI
Air Program: State Implementation Plan for National Primary and Secondary Ambient Air Quality Standards
Activity Date: 2008-01-31 00:00:00
Activity Status Date: Not reported
Activity Group: Compliance Monitoring
Activity Type: Inspection/Evaluation
Activity Status: Not reported

Region Code: 02
Programmatic ID: AIR NY0000002610500262
Facility Registry ID: 110001602533
Air Operating Status Code: OPR
Default Air Classification Code: SMI
Air Program: State Implementation Plan for National Primary and Secondary Ambient Air Quality Standards
Activity Date: 2008-07-31 00:00:00
Activity Status Date: Not reported
Activity Group: Compliance Monitoring
Activity Type: Inspection/Evaluation
Activity Status: Not reported

Region Code: 02
Programmatic ID: AIR NY0000002610500262
Facility Registry ID: 110001602533
Air Operating Status Code: OPR
Default Air Classification Code: SMI
Air Program: State Implementation Plan for National Primary and Secondary Ambient Air Quality Standards
Activity Date: 2008-08-07 00:00:00
Activity Status Date: Not reported
Activity Group: Compliance Monitoring
Activity Type: Inspection/Evaluation
Activity Status: Not reported

Region Code: 02
Programmatic ID: AIR NY0000002610500262
Facility Registry ID: 110001602533
Air Operating Status Code: OPR
Default Air Classification Code: SMI
Air Program: State Implementation Plan for National Primary and Secondary Ambient Air Quality Standards
Activity Date: 2008-08-19 00:00:00
Activity Status Date: Not reported
Activity Group: Compliance Monitoring
Activity Type: Inspection/Evaluation
Activity Status: Not reported

Region Code: 02
Programmatic ID: AIR NY0000002610500262
Facility Registry ID: 110001602533
Air Operating Status Code: OPR
Default Air Classification Code: SMI
Air Program: State Implementation Plan for National Primary and Secondary Ambient Air Quality Standards

NYC-TA EAST NY BUS DEPOT & SHOPS (Continued) **1004566769**

Activity Date: 2009-02-02 00:00:00
Activity Status Date: Not reported
Activity Group: Compliance Monitoring
Activity Type: Inspection/Evaluation
Activity Status: Not reported

Region Code: 02
Programmatic ID: AIR NY0000002610500262
Facility Registry ID: 110001602533
Air Operating Status Code: OPR
Default Air Classification Code: SMI
Air Program: State Implementation Plan for National Primary and Secondary Ambient Air Quality Standards
Activity Date: 2009-03-05 00:00:00
Activity Status Date: Not reported
Activity Group: Compliance Monitoring
Activity Type: Inspection/Evaluation
Activity Status: Not reported

Region Code: 02
Programmatic ID: AIR NY0000002610500262
Facility Registry ID: 110001602533
Air Operating Status Code: OPR
Default Air Classification Code: SMI
Air Program: State Implementation Plan for National Primary and Secondary Ambient Air Quality Standards
Activity Date: 2009-03-19 00:00:00
Activity Status Date: Not reported
Activity Group: Compliance Monitoring
Activity Type: Inspection/Evaluation
Activity Status: Not reported

AIRS:
Name: NYC-TA EAST NY BUS DEPOT & SHOPS
Address: 1 JAMAICA AVE
City: BROOKLYN
Permit Type: Not reported
Permit Status: Not reported
Issue Date: Not reported
Expiration Date: Not reported
County Fips: 36047
DEC Id: 2610500262
Emission Unit Id: GAS001
Process Id: ST2FP
Contaminant Name/cas: 1330207
Epa Control Code: Not reported
Contol Eff: Not reported
Emissions: 4.42000007
Unit: LB
Auth Type Code: Not reported
Latitude: Not reported
Longitude: Not reported

Name: NYC-TA EAST NY BUS DEPOT & SHOPS
Address: 1 JAMAICA AVE
City: BROOKLYN
Permit Type: Not reported
Permit Status: Not reported

NYC-TA EAST NY BUS DEPOT & SHOPS (Continued) **1004566769**

Issue Date:	Not reported
Expiration Date:	Not reported
County Fips:	36047
DEC Id:	2610500262
Emission Unit Id:	EI0001
Process Id:	E04EI
Contaminant Name/cas:	VOC
Epa Control Code:	Not reported
Contol Eff:	Not reported
Emissions:	0.00275
Unit:	TON
Auth Type Code:	Not reported
Latitude:	Not reported
Longitude:	Not reported

Name:	NYC-TA EAST NY BUS DEPOT & SHOPS
Address:	1 JAMAICA AVE
City:	BROOKLYN
Permit Type:	Not reported
Permit Status:	Not reported
Issue Date:	Not reported
Expiration Date:	Not reported
County Fips:	36047
DEC Id:	2610500262
Emission Unit Id:	EI0001
Process Id:	E02EI
Contaminant Name/cas:	83329
Epa Control Code:	Not reported
Contol Eff:	Not reported
Emissions:	0
Unit:	LB
Auth Type Code:	Not reported
Latitude:	Not reported
Longitude:	Not reported

Name:	NYC-TA EAST NY BUS DEPOT & SHOPS
Address:	1 JAMAICA AVE
City:	BROOKLYN
Permit Type:	Not reported
Permit Status:	Not reported
Issue Date:	Not reported
Expiration Date:	Not reported
County Fips:	36047
DEC Id:	2610500262
Emission Unit Id:	EI0001
Process Id:	E02EI
Contaminant Name/cas:	71432
Epa Control Code:	Not reported
Contol Eff:	Not reported
Emissions:	0.0009
Unit:	LB
Auth Type Code:	Not reported
Latitude:	Not reported
Longitude:	Not reported

Name:	NYC-TA EAST NY BUS DEPOT & SHOPS
Address:	1 JAMAICA AVE

NYC-TA EAST NY BUS DEPOT & SHOPS (Continued) **1004566769**

City: BROOKLYN
Permit Type: Not reported
Permit Status: Not reported
Issue Date: Not reported
Expiration Date: Not reported
County Fips: 36047
DEC Id: 2610500262
Emission Unit Id: PB0001
Process Id: PB1FP
Contaminant Name/cas: 1330207
Epa Control Code: Not reported
Contol Eff: Not reported
Emissions: 19.6000003
Unit: LB
Auth Type Code: Not reported
Latitude: Not reported
Longitude: Not reported

Name: NYC-TA EAST NY BUS DEPOT & SHOPS
Address: 1 JAMAICA AVE
City: BROOKLYN
Permit Type: Not reported
Permit Status: Not reported
Issue Date: Not reported
Expiration Date: Not reported
County Fips: 36047
DEC Id: 2610500262
Emission Unit Id: EI0001
Process Id: E02EI
Contaminant Name/cas: 91203
Epa Control Code: Not reported
Contol Eff: Not reported
Emissions: 0.0001
Unit: LB
Auth Type Code: Not reported
Latitude: Not reported
Longitude: Not reported

Name: NYC-TA EAST NY BUS DEPOT & SHOPS
Address: 1 JAMAICA AVE
City: BROOKLYN
Permit Type: Not reported
Permit Status: Not reported
Issue Date: Not reported
Expiration Date: Not reported
County Fips: 36047
DEC Id: 2610500262
Emission Unit Id: GAS001
Process Id: ST3FP
Contaminant Name/cas: 91203
Epa Control Code: 099
Contol Eff: 90
Emissions: 0
Unit: LB
Auth Type Code: Not reported
Latitude: Not reported
Longitude: Not reported

NYC-TA EAST NY BUS DEPOT & SHOPS (Continued) **1004566769**

Name:	NYC-TA EAST NY BUS DEPOT & SHOPS
Address:	1 JAMAICA AVE
City:	BROOKLYN
Permit Type:	Not reported
Permit Status:	Not reported
Issue Date:	Not reported
Expiration Date:	Not reported
County Fips:	36047
DEC Id:	2610500262
Emission Unit Id:	GAS001
Process Id:	ST3FP
Contaminant Name/cas:	85449
Epa Control Code:	099
Contol Eff:	90
Emissions:	0.10999999
Unit:	LB
Auth Type Code:	Not reported
Latitude:	Not reported
Longitude:	Not reported

Name:	NYC-TA EAST NY BUS DEPOT & SHOPS
Address:	1 JAMAICA AVE
City:	BROOKLYN
Permit Type:	Not reported
Permit Status:	Not reported
Issue Date:	Not reported
Expiration Date:	Not reported
County Fips:	36047
DEC Id:	2610500262
Emission Unit Id:	GAS001
Process Id:	ST1FP
Contaminant Name/cas:	VOC
Epa Control Code:	Not reported
Contol Eff:	Not reported
Emissions:	0.02754
Unit:	TON
Auth Type Code:	Not reported
Latitude:	Not reported
Longitude:	Not reported

Name:	NYC-TA EAST NY BUS DEPOT & SHOPS
Address:	1 JAMAICA AVE
City:	BROOKLYN
Permit Type:	Not reported
Permit Status:	Not reported
Issue Date:	Not reported
Expiration Date:	Not reported
County Fips:	36047
DEC Id:	2610500262
Emission Unit Id:	EI0001
Process Id:	E04EI
Contaminant Name/cas:	SO2
Epa Control Code:	Not reported
Contol Eff:	Not reported
Emissions:	0.0003
Unit:	TON
Auth Type Code:	Not reported

NYC-TA EAST NY BUS DEPOT & SHOPS (Continued) **1004566769**

Latitude: Not reported
Longitude: Not reported

Name: NYC-TA EAST NY BUS DEPOT & SHOPS
Address: 1 JAMAICA AVE
City: BROOKLYN
Permit Type: Not reported
Permit Status: Not reported
Issue Date: Not reported
Expiration Date: Not reported
County Fips: 36047
DEC Id: 2610500262
Emission Unit Id: EI0001
Process Id: E04EI
Contaminant Name/cas: 7439921
Epa Control Code: Not reported
Contol Eff: Not reported
Emissions: 0.0005
Unit: LB
Auth Type Code: Not reported
Latitude: Not reported
Longitude: Not reported

Name: NYC-TA EAST NY BUS DEPOT & SHOPS
Address: 1 JAMAICA AVE
City: BROOKLYN
Permit Type: Not reported
Permit Status: Not reported
Issue Date: Not reported
Expiration Date: Not reported
County Fips: 36047
DEC Id: 2610500262
Emission Unit Id: EI0001
Process Id: E02EI
Contaminant Name/cas: PM10-PRI
Epa Control Code: Not reported
Contol Eff: Not reported
Emissions: 0.01995999
Unit: TON
Auth Type Code: Not reported
Latitude: Not reported
Longitude: Not reported

Name: NYC-TA EAST NY BUS DEPOT & SHOPS
Address: 1 JAMAICA AVE
City: BROOKLYN
Permit Type: Not reported
Permit Status: Not reported
Issue Date: Not reported
Expiration Date: Not reported
County Fips: 36047
DEC Id: 2610500262
Emission Unit Id: EI0001
Process Id: E02EI
Contaminant Name/cas: 207089
Epa Control Code: Not reported
Contol Eff: Not reported

NYC-TA EAST NY BUS DEPOT & SHOPS (Continued) **1004566769**

Emissions: 0
Unit: LB
Auth Type Code: Not reported
Latitude: Not reported
Longitude: Not reported

Name: NYC-TA EAST NY BUS DEPOT & SHOPS
Address: 1 JAMAICA AVE
City: BROOKLYN
Permit Type: Not reported
Permit Status: Not reported
Issue Date: Not reported
Expiration Date: Not reported
County Fips: 36047
DEC Id: 2610500262
Emission Unit Id: PB0001
Process Id: PB1FP
Contaminant Name/cas: 100414
Epa Control Code: Not reported
Contol Eff: Not reported
Emissions: 2.29999995
Unit: LB
Auth Type Code: Not reported
Latitude: Not reported
Longitude: Not reported

Name: NYC-TA EAST NY BUS DEPOT & SHOPS
Address: 1 JAMAICA AVE
City: BROOKLYN
Permit Type: Not reported
Permit Status: Not reported
Issue Date: Not reported
Expiration Date: Not reported
County Fips: 36047
DEC Id: 2610500262
Emission Unit Id: GAS001
Process Id: ST2FP
Contaminant Name/cas: 85449
Epa Control Code: Not reported
Contol Eff: Not reported
Emissions: 0.17
Unit: LB
Auth Type Code: Not reported
Latitude: Not reported
Longitude: Not reported

Name: NYC-TA EAST NY BUS DEPOT & SHOPS
Address: 1 JAMAICA AVE
City: BROOKLYN
Permit Type: Not reported
Permit Status: Not reported
Issue Date: Not reported
Expiration Date: Not reported
County Fips: 36047
DEC Id: 2610500262
Emission Unit Id: GAS001
Process Id: ST2FP

NYC-TA EAST NY BUS DEPOT & SHOPS (Continued) **1004566769**

Contaminant Name/cas: 71432
Epa Control Code: Not reported
Contol Eff: Not reported
Emissions: 0.12999999
Unit: LB
Auth Type Code: Not reported
Latitude: Not reported
Longitude: Not reported

Name: NYC-TA EAST NY BUS DEPOT & SHOPS
Address: 1 JAMAICA AVE
City: BROOKLYN
Permit Type: Not reported
Permit Status: Not reported
Issue Date: Not reported
Expiration Date: Not reported
County Fips: 36047
DEC Id: 2610500262
Emission Unit Id: GAS001
Process Id: ST2FP
Contaminant Name/cas: 100414
Epa Control Code: Not reported
Contol Eff: Not reported
Emissions: 0.02999999
Unit: LB
Auth Type Code: Not reported
Latitude: Not reported
Longitude: Not reported

Name: NYC-TA EAST NY BUS DEPOT & SHOPS
Address: 1 JAMAICA AVE
City: BROOKLYN
Permit Type: Not reported
Permit Status: Not reported
Issue Date: Not reported
Expiration Date: Not reported
County Fips: 36047
DEC Id: 2610500262
Emission Unit Id: EI0001
Process Id: E05EI
Contaminant Name/cas: NOX
Epa Control Code: Not reported
Contol Eff: Not reported
Emissions: 0.125
Unit: TON
Auth Type Code: Not reported
Latitude: Not reported
Longitude: Not reported

Name: NYC-TA EAST NY BUS DEPOT & SHOPS
Address: 1 JAMAICA AVE
City: BROOKLYN
Permit Type: Not reported
Permit Status: Not reported
Issue Date: Not reported
Expiration Date: Not reported
County Fips: 36047

NYC-TA EAST NY BUS DEPOT & SHOPS (Continued) **1004566769**

DEC Id: 2610500262
Emission Unit Id: EI0001
Process Id: E03EI
Contaminant Name/cas: NOX
Epa Control Code: Not reported
Contol Eff: Not reported
Emissions: 0.6615
Unit: TON
Auth Type Code: Not reported
Latitude: Not reported
Longitude: Not reported

Name: NYC-TA EAST NY BUS DEPOT & SHOPS
Address: 1 JAMAICA AVE
City: BROOKLYN
Permit Type: Not reported
Permit Status: Not reported
Issue Date: Not reported
Expiration Date: Not reported
County Fips: 36047
DEC Id: 2610500262
Emission Unit Id: EI0001
Process Id: E03EI
Contaminant Name/cas: CO
Epa Control Code: Not reported
Contol Eff: Not reported
Emissions: 0.55565997
Unit: TON
Auth Type Code: Not reported
Latitude: Not reported
Longitude: Not reported

Name: NYC-TA EAST NY BUS DEPOT & SHOPS
Address: 1 JAMAICA AVE
City: BROOKLYN
Permit Type: Not reported
Permit Status: Not reported
Issue Date: Not reported
Expiration Date: Not reported
County Fips: 36047
DEC Id: 2610500262
Emission Unit Id: EI0001
Process Id: E02EI
Contaminant Name/cas: 86737
Epa Control Code: Not reported
Contol Eff: Not reported
Emissions: 0
Unit: LB
Auth Type Code: Not reported
Latitude: Not reported
Longitude: Not reported

Name: NYC-TA EAST NY BUS DEPOT & SHOPS
Address: 1 JAMAICA AVE
City: BROOKLYN
Permit Type: Not reported
Permit Status: Not reported

NYC-TA EAST NY BUS DEPOT & SHOPS (Continued) **1004566769**

Issue Date:	Not reported
Expiration Date:	Not reported
County Fips:	36047
DEC Id:	2610500262
Emission Unit Id:	EI0001
Process Id:	E02EI
Contaminant Name/cas:	50328
Epa Control Code:	Not reported
Contol Eff:	Not reported
Emissions:	0
Unit:	LB
Auth Type Code:	Not reported
Latitude:	Not reported
Longitude:	Not reported

Name:	NYC-TA EAST NY BUS DEPOT & SHOPS
Address:	1 JAMAICA AVE
City:	BROOKLYN
Permit Type:	Not reported
Permit Status:	Not reported
Issue Date:	Not reported
Expiration Date:	Not reported
County Fips:	36047
DEC Id:	2610500262
Emission Unit Id:	EI0001
Process Id:	E01EI
Contaminant Name/cas:	SO2
Epa Control Code:	Not reported
Contol Eff:	Not reported
Emissions:	0.00396
Unit:	TON
Auth Type Code:	Not reported
Latitude:	Not reported
Longitude:	Not reported

Name:	NYC-TA EAST NY BUS DEPOT & SHOPS
Address:	1 JAMAICA AVE
City:	BROOKLYN
Permit Type:	Not reported
Permit Status:	Not reported
Issue Date:	Not reported
Expiration Date:	Not reported
County Fips:	36047
DEC Id:	2610500262
Emission Unit Id:	B00001
Process Id:	B01FP
Contaminant Name/cas:	NOX
Epa Control Code:	Not reported
Contol Eff:	Not reported
Emissions:	5.2429648
Unit:	TON
Auth Type Code:	Not reported
Latitude:	Not reported
Longitude:	Not reported

Name:	NYC-TA EAST NY BUS DEPOT & SHOPS
Address:	1 JAMAICA AVE

NYC-TA EAST NY BUS DEPOT & SHOPS (Continued) **1004566769**

City: BROOKLYN
Permit Type: Not reported
Permit Status: Not reported
Issue Date: Not reported
Expiration Date: Not reported
County Fips: 36047
DEC Id: 2610500262
Emission Unit Id: EI0001
Process Id: E02EI
Contaminant Name/cas: 129000
Epa Control Code: Not reported
Contol Eff: Not reported
Emissions: 0
Unit: LB
Auth Type Code: Not reported
Latitude: Not reported
Longitude: Not reported

Name: NYC-TA EAST NY BUS DEPOT & SHOPS
Address: 1 JAMAICA AVE
City: BROOKLYN
Permit Type: Not reported
Permit Status: Not reported
Issue Date: Not reported
Expiration Date: Not reported
County Fips: 36047
DEC Id: 2610500262
Emission Unit Id: B00001
Process Id: B02FP
Contaminant Name/cas: 191242
Epa Control Code: Not reported
Contol Eff: Not reported
Emissions: 0.0001
Unit: LB
Auth Type Code: Not reported
Latitude: Not reported
Longitude: Not reported

Name: NYC-TA EAST NY BUS DEPOT & SHOPS
Address: 1 JAMAICA AVE
City: BROOKLYN
Permit Type: Not reported
Permit Status: Not reported
Issue Date: Not reported
Expiration Date: Not reported
County Fips: 36047
DEC Id: 2610500262
Emission Unit Id: GAS001
Process Id: ST1FP
Contaminant Name/cas: 85449
Epa Control Code: Not reported
Contol Eff: Not reported
Emissions: 0.15
Unit: LB
Auth Type Code: Not reported
Latitude: Not reported
Longitude: Not reported

NYC-TA EAST NY BUS DEPOT & SHOPS (Continued) **1004566769**

Name:	NYC-TA EAST NY BUS DEPOT & SHOPS
Address:	1 JAMAICA AVE
City:	BROOKLYN
Permit Type:	Not reported
Permit Status:	Not reported
Issue Date:	Not reported
Expiration Date:	Not reported
County Fips:	36047
DEC Id:	2610500262
Emission Unit Id:	EI0001
Process Id:	E05EI
Contaminant Name/cas:	CO
Epa Control Code:	Not reported
Contol Eff:	Not reported
Emissions:	0.105
Unit:	TON
Auth Type Code:	Not reported
Latitude:	Not reported
Longitude:	Not reported

Name:	NYC-TA EAST NY BUS DEPOT & SHOPS
Address:	1 JAMAICA AVE
City:	BROOKLYN
Permit Type:	Not reported
Permit Status:	Not reported
Issue Date:	Not reported
Expiration Date:	Not reported
County Fips:	36047
DEC Id:	2610500262
Emission Unit Id:	EI0001
Process Id:	E04EI
Contaminant Name/cas:	NOX
Epa Control Code:	Not reported
Contol Eff:	Not reported
Emissions:	0.05
Unit:	TON
Auth Type Code:	Not reported
Latitude:	Not reported
Longitude:	Not reported

Name:	NYC-TA EAST NY BUS DEPOT & SHOPS
Address:	1 JAMAICA AVE
City:	BROOKLYN
Permit Type:	Not reported
Permit Status:	Not reported
Issue Date:	Not reported
Expiration Date:	Not reported
County Fips:	36047
DEC Id:	2610500262
Emission Unit Id:	EI0001
Process Id:	E02EI
Contaminant Name/cas:	106990
Epa Control Code:	Not reported
Contol Eff:	Not reported
Emissions:	0
Unit:	LB
Auth Type Code:	Not reported

NYC-TA EAST NY BUS DEPOT & SHOPS (Continued) **1004566769**

Latitude: Not reported
Longitude: Not reported

Name: NYC-TA EAST NY BUS DEPOT & SHOPS
Address: 1 JAMAICA AVE
City: BROOKLYN
Permit Type: Not reported
Permit Status: Not reported
Issue Date: Not reported
Expiration Date: Not reported
County Fips: 36047
DEC Id: 2610500262
Emission Unit Id: EI0001
Process Id: E01EI
Contaminant Name/cas: PM10-PRI
Epa Control Code: Not reported
Contol Eff: Not reported
Emissions: 0.05015499
Unit: TON
Auth Type Code: Not reported
Latitude: Not reported
Longitude: Not reported

Name: NYC-TA EAST NY BUS DEPOT & SHOPS
Address: 1 JAMAICA AVE
City: BROOKLYN
Permit Type: Not reported
Permit Status: Not reported
Issue Date: Not reported
Expiration Date: Not reported
County Fips: 36047
DEC Id: 2610500262
Emission Unit Id: EI0001
Process Id: E01EI
Contaminant Name/cas: CO
Epa Control Code: Not reported
Contol Eff: Not reported
Emissions: 0.55440002
Unit: TON
Auth Type Code: Not reported
Latitude: Not reported
Longitude: Not reported

Name: NYC-TA EAST NY BUS DEPOT & SHOPS
Address: 1 JAMAICA AVE
City: BROOKLYN
Permit Type: Not reported
Permit Status: Not reported
Issue Date: Not reported
Expiration Date: Not reported
County Fips: 36047
DEC Id: 2610500262
Emission Unit Id: EI0001
Process Id: E01EI
Contaminant Name/cas: 7439921
Epa Control Code: Not reported
Contol Eff: Not reported

NYC-TA EAST NY BUS DEPOT & SHOPS (Continued) **1004566769**

Emissions: 0.0066
Unit: LB
Auth Type Code: Not reported
Latitude: Not reported
Longitude: Not reported

Name: NYC-TA EAST NY BUS DEPOT & SHOPS
Address: 1 JAMAICA AVE
City: BROOKLYN
Permit Type: Not reported
Permit Status: Not reported
Issue Date: Not reported
Expiration Date: Not reported
County Fips: 36047
DEC Id: 2610500262
Emission Unit Id: B00001
Process Id: B02FP
Contaminant Name/cas: 56553
Epa Control Code: Not reported
Contol Eff: Not reported
Emissions: 0.0001
Unit: LB
Auth Type Code: Not reported
Latitude: Not reported
Longitude: Not reported

Name: NYC-TA EAST NY BUS DEPOT & SHOPS
Address: 1 JAMAICA AVE
City: BROOKLYN
Permit Type: Not reported
Permit Status: Not reported
Issue Date: Not reported
Expiration Date: Not reported
County Fips: 36047
DEC Id: 2610500262
Emission Unit Id: B00001
Process Id: B02FP
Contaminant Name/cas: 129000
Epa Control Code: Not reported
Contol Eff: Not reported
Emissions: 0.0006
Unit: LB
Auth Type Code: Not reported
Latitude: Not reported
Longitude: Not reported

Name: NYC-TA EAST NY BUS DEPOT & SHOPS
Address: 1 JAMAICA AVE
City: BROOKLYN
Permit Type: Not reported
Permit Status: Not reported
Issue Date: Not reported
Expiration Date: Not reported
County Fips: 36047
DEC Id: 2610500262
Emission Unit Id: B00001
Process Id: B02FP

NYC-TA EAST NY BUS DEPOT & SHOPS (Continued) **1004566769**

Contaminant Name/cas: 110543
Epa Control Code: Not reported
Contol Eff: Not reported
Emissions: 133.089996
Unit: LB
Auth Type Code: Not reported
Latitude: Not reported
Longitude: Not reported

Name: NYC-TA EAST NY BUS DEPOT & SHOPS
Address: 1 JAMAICA AVE
City: BROOKLYN
Permit Type: Not reported
Permit Status: Not reported
Issue Date: Not reported
Expiration Date: Not reported
County Fips: 36047
DEC Id: 2610500262
Emission Unit Id: B00001
Process Id: B01FP
Contaminant Name/cas: PM10-PRI
Epa Control Code: Not reported
Contol Eff: Not reported
Emissions: 0.40716
Unit: TON
Auth Type Code: Not reported
Latitude: Not reported
Longitude: Not reported

Name: NYC-TA EAST NY BUS DEPOT & SHOPS
Address: 1 JAMAICA AVE
City: BROOKLYN
Permit Type: Not reported
Permit Status: Not reported
Issue Date: Not reported
Expiration Date: Not reported
County Fips: 36047
DEC Id: 2610500262
Emission Unit Id: PB0001
Process Id: PB2FP
Contaminant Name/cas: 78933
Epa Control Code: Not reported
Contol Eff: Not reported
Emissions: 49
Unit: LB
Auth Type Code: Not reported
Latitude: Not reported
Longitude: Not reported

Name: NYC-TA EAST NY BUS DEPOT & SHOPS
Address: 1 JAMAICA AVE
City: BROOKLYN
Permit Type: Not reported
Permit Status: Not reported
Issue Date: Not reported
Expiration Date: Not reported
County Fips: 36047

NYC-TA EAST NY BUS DEPOT & SHOPS (Continued) **1004566769**

DEC Id: 2610500262
Emission Unit Id: PB0001
Process Id: PB1FP
Contaminant Name/cas: PM10-PRI
Epa Control Code: 086
Contol Eff: 80
Emissions: 0.0705
Unit: TON
Auth Type Code: Not reported
Latitude: Not reported
Longitude: Not reported

Name: NYC-TA EAST NY BUS DEPOT & SHOPS
Address: 1 JAMAICA AVE
City: BROOKLYN
Permit Type: Not reported
Permit Status: Not reported
Issue Date: Not reported
Expiration Date: Not reported
County Fips: 36047
DEC Id: 2610500262
Emission Unit Id: EI0001
Process Id: E02EI
Contaminant Name/cas: 218019
Epa Control Code: Not reported
Contol Eff: Not reported
Emissions: 0
Unit: LB
Auth Type Code: Not reported
Latitude: Not reported
Longitude: Not reported

Name: NYC-TA EAST NY BUS DEPOT & SHOPS
Address: 1 JAMAICA AVE
City: BROOKLYN
Permit Type: Not reported
Permit Status: Not reported
Issue Date: Not reported
Expiration Date: Not reported
County Fips: 36047
DEC Id: 2610500262
Emission Unit Id: PB0001
Process Id: PB2FP
Contaminant Name/cas: VOC
Epa Control Code: Not reported
Contol Eff: Not reported
Emissions: 0.165
Unit: TON
Auth Type Code: Not reported
Latitude: Not reported
Longitude: Not reported

Name: NYC-TA EAST NY BUS DEPOT & SHOPS
Address: 1 JAMAICA AVE
City: BROOKLYN
Permit Type: Not reported
Permit Status: Not reported

NYC-TA EAST NY BUS DEPOT & SHOPS (Continued) **1004566769**

Issue Date: Not reported
Expiration Date: Not reported
County Fips: 36047
DEC Id: 2610500262
Emission Unit Id: GAS001
Process Id: ST2FP
Contaminant Name/cas: VOC
Epa Control Code: Not reported
Contol Eff: Not reported
Emissions: 0.01428999
Unit: TON
Auth Type Code: Not reported
Latitude: Not reported
Longitude: Not reported

Name: NYC-TA EAST NY BUS DEPOT & SHOPS
Address: 1 JAMAICA AVE
City: BROOKLYN
Permit Type: Not reported
Permit Status: Not reported
Issue Date: Not reported
Expiration Date: Not reported
County Fips: 36047
DEC Id: 2610500262
Emission Unit Id: EI0001
Process Id: E02EI
Contaminant Name/cas: CO
Epa Control Code: Not reported
Contol Eff: Not reported
Emissions: 0.06118
Unit: TON
Auth Type Code: Not reported
Latitude: Not reported
Longitude: Not reported

Name: NYC-TA EAST NY BUS DEPOT & SHOPS
Address: 1 JAMAICA AVE
City: BROOKLYN
Permit Type: Not reported
Permit Status: Not reported
Issue Date: Not reported
Expiration Date: Not reported
County Fips: 36047
DEC Id: 2610500262
Emission Unit Id: GAS001
Process Id: ST3FP
Contaminant Name/cas: 71432
Epa Control Code: 099
Contol Eff: 90
Emissions: 0.07999999
Unit: LB
Auth Type Code: Not reported
Latitude: Not reported
Longitude: Not reported

Name: NYC-TA EAST NY BUS DEPOT & SHOPS
Address: 1 JAMAICA AVE

NYC-TA EAST NY BUS DEPOT & SHOPS (Continued) **1004566769**

City:	BROOKLYN
Permit Type:	Not reported
Permit Status:	Not reported
Issue Date:	Not reported
Expiration Date:	Not reported
County Fips:	36047
DEC Id:	2610500262
Emission Unit Id:	B00001
Process Id:	B02FP
Contaminant Name/cas:	CO
Epa Control Code:	Not reported
Contol Eff:	Not reported
Emissions:	4.62
Unit:	TON
Auth Type Code:	Not reported
Latitude:	Not reported
Longitude:	Not reported

Name:	NYC-TA EAST NY BUS DEPOT & SHOPS
Address:	1 JAMAICA AVE
City:	BROOKLYN
Permit Type:	Not reported
Permit Status:	Not reported
Issue Date:	Not reported
Expiration Date:	Not reported
County Fips:	36047
DEC Id:	2610500262
Emission Unit Id:	B00001
Process Id:	B02FP
Contaminant Name/cas:	86737
Epa Control Code:	Not reported
Contol Eff:	Not reported
Emissions:	0.0003
Unit:	LB
Auth Type Code:	Not reported
Latitude:	Not reported
Longitude:	Not reported

Name:	NYC-TA EAST NY BUS DEPOT & SHOPS
Address:	1 JAMAICA AVE
City:	BROOKLYN
Permit Type:	Not reported
Permit Status:	Not reported
Issue Date:	Not reported
Expiration Date:	Not reported
County Fips:	36047
DEC Id:	2610500262
Emission Unit Id:	B00001
Process Id:	B02FP
Contaminant Name/cas:	7440417
Epa Control Code:	Not reported
Contol Eff:	Not reported
Emissions:	0.0013
Unit:	LB
Auth Type Code:	Not reported
Latitude:	Not reported
Longitude:	Not reported

NYC-TA EAST NY BUS DEPOT & SHOPS (Continued) **1004566769**

Name:	NYC-TA EAST NY BUS DEPOT & SHOPS
Address:	1 JAMAICA AVE
City:	BROOKLYN
Permit Type:	Not reported
Permit Status:	Not reported
Issue Date:	Not reported
Expiration Date:	Not reported
County Fips:	36047
DEC Id:	2610500262
Emission Unit Id:	B00001
Process Id:	B02FP
Contaminant Name/cas:	7440382
Epa Control Code:	Not reported
Contol Eff:	Not reported
Emissions:	0.02
Unit:	LB
Auth Type Code:	Not reported
Latitude:	Not reported
Longitude:	Not reported

Name:	NYC-TA EAST NY BUS DEPOT & SHOPS
Address:	1 JAMAICA AVE
City:	BROOKLYN
Permit Type:	Not reported
Permit Status:	Not reported
Issue Date:	Not reported
Expiration Date:	Not reported
County Fips:	36047
DEC Id:	2610500262
Emission Unit Id:	B00001
Process Id:	B02FP
Contaminant Name/cas:	7439976
Epa Control Code:	Not reported
Contol Eff:	Not reported
Emissions:	0.02
Unit:	LB
Auth Type Code:	Not reported
Latitude:	Not reported
Longitude:	Not reported

Name:	NYC-TA EAST NY BUS DEPOT & SHOPS
Address:	1 JAMAICA AVE
City:	BROOKLYN
Permit Type:	Not reported
Permit Status:	Not reported
Issue Date:	Not reported
Expiration Date:	Not reported
County Fips:	36047
DEC Id:	2610500262
Emission Unit Id:	B00001
Process Id:	B01FP
Contaminant Name/cas:	PM25-PRI
Epa Control Code:	Not reported
Contol Eff:	Not reported
Emissions:	0.15120049
Unit:	TON
Auth Type Code:	Not reported

NYC-TA EAST NY BUS DEPOT & SHOPS (Continued) **1004566769**

Latitude: Not reported
Longitude: Not reported

Name: NYC-TA EAST NY BUS DEPOT & SHOPS
Address: 1 JAMAICA AVE
City: BROOKLYN
Permit Type: Not reported
Permit Status: Not reported
Issue Date: Not reported
Expiration Date: Not reported
County Fips: 36047
DEC Id: 2610500262
Emission Unit Id: EI0001
Process Id: E02EI
Contaminant Name/cas: PM25-PRI
Epa Control Code: Not reported
Contol Eff: Not reported
Emissions: 0.01871623
Unit: TON
Auth Type Code: Not reported
Latitude: Not reported
Longitude: Not reported

Name: NYC-TA EAST NY BUS DEPOT & SHOPS
Address: 1 JAMAICA AVE
City: BROOKLYN
Permit Type: Not reported
Permit Status: Not reported
Issue Date: Not reported
Expiration Date: Not reported
County Fips: 36047
DEC Id: 2610500262
Emission Unit Id: B00001
Process Id: B02FP
Contaminant Name/cas: PM25-PRI
Epa Control Code: Not reported
Contol Eff: Not reported
Emissions: 0.41559496
Unit: TON
Auth Type Code: Not reported
Latitude: Not reported
Longitude: Not reported

Name: NYC-TA EAST NY BUS DEPOT & SHOPS
Address: 1 JAMAICA AVE
City: BROOKLYN
Permit Type: Not reported
Permit Status: Not reported
Issue Date: Not reported
Expiration Date: Not reported
County Fips: 36047
DEC Id: 2610500262
Emission Unit Id: EI0001
Process Id: E04EI
Contaminant Name/cas: PM25-PRI
Epa Control Code: Not reported
Contol Eff: Not reported

NYC-TA EAST NY BUS DEPOT & SHOPS (Continued) **1004566769**

Emissions: 0.00379975
Unit: TON
Auth Type Code: Not reported
Latitude: Not reported
Longitude: Not reported

Name: NYC-TA EAST NY BUS DEPOT & SHOPS
Address: 1 JAMAICA AVE
City: BROOKLYN
Permit Type: Not reported
Permit Status: Not reported
Issue Date: Not reported
Expiration Date: Not reported
County Fips: 36047
DEC Id: 2610500262
Emission Unit Id: EI0001
Process Id: E01EI
Contaminant Name/cas: PM25-PRI
Epa Control Code: Not reported
Contol Eff: Not reported
Emissions: 0.0501567
Unit: TON
Auth Type Code: Not reported
Latitude: Not reported
Longitude: Not reported

Name: NYC-TA EAST NY BUS DEPOT & SHOPS
Address: 1 JAMAICA AVE
City: BROOKLYN
Permit Type: Not reported
Permit Status: Not reported
Issue Date: Not reported
Expiration Date: Not reported
County Fips: 36047
DEC Id: 2610500262
Emission Unit Id: PB0001
Process Id: PB1FP
Contaminant Name/cas: PM25-PRI
Epa Control Code: Not reported
Contol Eff: Not reported
Emissions: 0.0535416
Unit: TON
Auth Type Code: Not reported
Latitude: Not reported
Longitude: Not reported

Name: NYC-TA EAST NY BUS DEPOT & SHOPS
Address: 1 JAMAICA AVE
City: BROOKLYN
Permit Type: Not reported
Permit Status: Not reported
Issue Date: Not reported
Expiration Date: Not reported
County Fips: 36047
DEC Id: 2610500262
Emission Unit Id: EI0001
Process Id: E03EI

NYC-TA EAST NY BUS DEPOT & SHOPS (Continued) **1004566769**

Contaminant Name/cas: PM25-PRI
Epa Control Code: Not reported
Contol Eff: Not reported
Emissions: 0.05027069
Unit: TON
Auth Type Code: Not reported
Latitude: Not reported
Longitude: Not reported

Name: NYC-TA EAST NY BUS DEPOT & SHOPS
Address: 1 JAMAICA AVE
City: BROOKLYN
Permit Type: Not reported
Permit Status: Not reported
Issue Date: Not reported
Expiration Date: Not reported
County Fips: 36047
DEC Id: 2610500262
Emission Unit Id: EI0001
Process Id: E05EI
Contaminant Name/cas: PM25-PRI
Epa Control Code: Not reported
Contol Eff: Not reported
Emissions: 0.00949937
Unit: TON
Auth Type Code: Not reported
Latitude: Not reported
Longitude: Not reported

Name: NYC-TA EAST NY BUS DEPOT & SHOPS
Address: 1 JAMAICA AVE
City: BROOKLYN
Permit Type: Not reported
Permit Status: Not reported
Issue Date: Not reported
Expiration Date: Not reported
County Fips: 36047
DEC Id: 2610500262
Emission Unit Id: EI0001
Process Id: E02EI
Contaminant Name/cas: VOC
Epa Control Code: Not reported
Contol Eff: Not reported
Emissions: 0.02318
Unit: TON
Auth Type Code: Not reported
Latitude: Not reported
Longitude: Not reported

Name: NYC-TA EAST NY BUS DEPOT & SHOPS
Address: 1 JAMAICA AVE
City: BROOKLYN
Permit Type: Not reported
Permit Status: Not reported
Issue Date: Not reported
Expiration Date: Not reported
County Fips: 36047

NYC-TA EAST NY BUS DEPOT & SHOPS (Continued) **1004566769**

DEC Id: 2610500262
Emission Unit Id: GAS001
Process Id: ST3FP
Contaminant Name/cas: VOC
Epa Control Code: 099
Contol Eff: 90
Emissions: 0.009095
Unit: TON
Auth Type Code: Not reported
Latitude: Not reported
Longitude: Not reported

Name: NYC-TA EAST NY BUS DEPOT & SHOPS
Address: 1 JAMAICA AVE
City: BROOKLYN
Permit Type: Not reported
Permit Status: Not reported
Issue Date: Not reported
Expiration Date: Not reported
County Fips: 36047
DEC Id: 2610500262
Emission Unit Id: GAS001
Process Id: ST1FP
Contaminant Name/cas: 71432
Epa Control Code: Not reported
Contol Eff: Not reported
Emissions: 0.11999999
Unit: LB
Auth Type Code: Not reported
Latitude: Not reported
Longitude: Not reported

Name: NYC-TA EAST NY BUS DEPOT & SHOPS
Address: 1 JAMAICA AVE
City: BROOKLYN
Permit Type: Not reported
Permit Status: Not reported
Issue Date: Not reported
Expiration Date: Not reported
County Fips: 36047
DEC Id: 2610500262
Emission Unit Id: GAS001
Process Id: ST1FP
Contaminant Name/cas: 540841
Epa Control Code: Not reported
Contol Eff: Not reported
Emissions: 0.20999999
Unit: LB
Auth Type Code: Not reported
Latitude: Not reported
Longitude: Not reported

Name: NYC-TA EAST NY BUS DEPOT & SHOPS
Address: 1 JAMAICA AVE
City: BROOKLYN
Permit Type: Not reported
Permit Status: Not reported

NYC-TA EAST NY BUS DEPOT & SHOPS (Continued) **1004566769**

Issue Date:	Not reported
Expiration Date:	Not reported
County Fips:	36047
DEC Id:	2610500262
Emission Unit Id:	EI0001
Process Id:	E04EI
Contaminant Name/cas:	PM10-PRI
Epa Control Code:	Not reported
Contol Eff:	Not reported
Emissions:	0.003795
Unit:	TON
Auth Type Code:	Not reported
Latitude:	Not reported
Longitude:	Not reported

Name:	NYC-TA EAST NY BUS DEPOT & SHOPS
Address:	1 JAMAICA AVE
City:	BROOKLYN
Permit Type:	Not reported
Permit Status:	Not reported
Issue Date:	Not reported
Expiration Date:	Not reported
County Fips:	36047
DEC Id:	2610500262
Emission Unit Id:	EI0001
Process Id:	E03EI
Contaminant Name/cas:	PM10-PRI
Epa Control Code:	Not reported
Contol Eff:	Not reported
Emissions:	0.05027
Unit:	TON
Auth Type Code:	Not reported
Latitude:	Not reported
Longitude:	Not reported

Name:	NYC-TA EAST NY BUS DEPOT & SHOPS
Address:	1 JAMAICA AVE
City:	BROOKLYN
Permit Type:	Not reported
Permit Status:	Not reported
Issue Date:	Not reported
Expiration Date:	Not reported
County Fips:	36047
DEC Id:	2610500262
Emission Unit Id:	EI0001
Process Id:	E03EI
Contaminant Name/cas:	SO2
Epa Control Code:	Not reported
Contol Eff:	Not reported
Emissions:	0.00396499
Unit:	TON
Auth Type Code:	Not reported
Latitude:	Not reported
Longitude:	Not reported

Name:	NYC-TA EAST NY BUS DEPOT & SHOPS
Address:	1 JAMAICA AVE

NYC-TA EAST NY BUS DEPOT & SHOPS (Continued) **1004566769**

City:	BROOKLYN
Permit Type:	Not reported
Permit Status:	Not reported
Issue Date:	Not reported
Expiration Date:	Not reported
County Fips:	36047
DEC Id:	2610500262
Emission Unit Id:	GAS001
Process Id:	ST3FP
Contaminant Name/cas:	100414
Epa Control Code:	099
Contol Eff:	90
Emissions:	0.02
Unit:	LB
Auth Type Code:	Not reported
Latitude:	Not reported
Longitude:	Not reported

Name:	NYC-TA EAST NY BUS DEPOT & SHOPS
Address:	1 JAMAICA AVE
City:	BROOKLYN
Permit Type:	Not reported
Permit Status:	Not reported
Issue Date:	Not reported
Expiration Date:	Not reported
County Fips:	36047
DEC Id:	2610500262
Emission Unit Id:	GAS001
Process Id:	ST1FP
Contaminant Name/cas:	110543
Epa Control Code:	Not reported
Contol Eff:	Not reported
Emissions:	0.41999998
Unit:	LB
Auth Type Code:	Not reported
Latitude:	Not reported
Longitude:	Not reported

Name:	NYC-TA EAST NY BUS DEPOT & SHOPS
Address:	1 JAMAICA AVE
City:	BROOKLYN
Permit Type:	Not reported
Permit Status:	Not reported
Issue Date:	Not reported
Expiration Date:	Not reported
County Fips:	36047
DEC Id:	2610500262
Emission Unit Id:	PB0001
Process Id:	PB2FP
Contaminant Name/cas:	108883
Epa Control Code:	Not reported
Contol Eff:	Not reported
Emissions:	113
Unit:	LB
Auth Type Code:	Not reported
Latitude:	Not reported
Longitude:	Not reported

NYC-TA EAST NY BUS DEPOT & SHOPS (Continued) **1004566769**

Name:	NYC-TA EAST NY BUS DEPOT & SHOPS
Address:	1 JAMAICA AVE
City:	BROOKLYN
Permit Type:	Not reported
Permit Status:	Not reported
Issue Date:	Not reported
Expiration Date:	Not reported
County Fips:	36047
DEC Id:	2610500262
Emission Unit Id:	GAS001
Process Id:	ST3FP
Contaminant Name/cas:	540841
Epa Control Code:	099
Contol Eff:	90
Emissions:	0.15
Unit:	LB
Auth Type Code:	Not reported
Latitude:	Not reported
Longitude:	Not reported

Name:	NYC-TA EAST NY BUS DEPOT & SHOPS
Address:	1 JAMAICA AVE
City:	BROOKLYN
Permit Type:	Not reported
Permit Status:	Not reported
Issue Date:	Not reported
Expiration Date:	Not reported
County Fips:	36047
DEC Id:	2610500262
Emission Unit Id:	PB0001
Process Id:	PB1FP
Contaminant Name/cas:	78933
Epa Control Code:	Not reported
Contol Eff:	Not reported
Emissions:	44.5
Unit:	LB
Auth Type Code:	Not reported
Latitude:	Not reported
Longitude:	Not reported

Name:	NYC-TA EAST NY BUS DEPOT & SHOPS
Address:	1 JAMAICA AVE
City:	BROOKLYN
Permit Type:	Not reported
Permit Status:	Not reported
Issue Date:	Not reported
Expiration Date:	Not reported
County Fips:	36047
DEC Id:	2610500262
Emission Unit Id:	GAS001
Process Id:	ST3FP
Contaminant Name/cas:	110543
Epa Control Code:	099
Contol Eff:	90
Emissions:	0.28999999
Unit:	LB
Auth Type Code:	Not reported

NYC-TA EAST NY BUS DEPOT & SHOPS (Continued) **1004566769**

Latitude:	Not reported
Longitude:	Not reported
Name:	NYC-TA EAST NY BUS DEPOT & SHOPS
Address:	1 JAMAICA AVE
City:	BROOKLYN
Permit Type:	Not reported
Permit Status:	Not reported
Issue Date:	Not reported
Expiration Date:	Not reported
County Fips:	36047
DEC Id:	2610500262
Emission Unit Id:	GAS001
Process Id:	ST2FP
Contaminant Name/cas:	540841
Epa Control Code:	Not reported
Contol Eff:	Not reported
Emissions:	0.23
Unit:	LB
Auth Type Code:	Not reported
Latitude:	Not reported
Longitude:	Not reported
Name:	NYC-TA EAST NY BUS DEPOT & SHOPS
Address:	1 JAMAICA AVE
City:	BROOKLYN
Permit Type:	Not reported
Permit Status:	Not reported
Issue Date:	Not reported
Expiration Date:	Not reported
County Fips:	36047
DEC Id:	2610500262
Emission Unit Id:	GAS001
Process Id:	ST2FP
Contaminant Name/cas:	1634044
Epa Control Code:	Not reported
Contol Eff:	Not reported
Emissions:	2.86999988
Unit:	LB
Auth Type Code:	Not reported
Latitude:	Not reported
Longitude:	Not reported
Name:	NYC-TA EAST NY BUS DEPOT & SHOPS
Address:	1 JAMAICA AVE
City:	BROOKLYN
Permit Type:	Not reported
Permit Status:	Not reported
Issue Date:	Not reported
Expiration Date:	Not reported
County Fips:	36047
DEC Id:	2610500262
Emission Unit Id:	EI0001
Process Id:	E05EI
Contaminant Name/cas:	VOC
Epa Control Code:	Not reported
Contol Eff:	Not reported

NYC-TA EAST NY BUS DEPOT & SHOPS (Continued) **1004566769**

Emissions: 0.006875
Unit: TON
Auth Type Code: Not reported
Latitude: Not reported
Longitude: Not reported

Name: NYC-TA EAST NY BUS DEPOT & SHOPS
Address: 1 JAMAICA AVE
City: BROOKLYN
Permit Type: Not reported
Permit Status: Not reported
Issue Date: Not reported
Expiration Date: Not reported
County Fips: 36047
DEC Id: 2610500262
Emission Unit Id: EI0001
Process Id: E02EI
Contaminant Name/cas: NOX
Epa Control Code: Not reported
Contol Eff: Not reported
Emissions: 0.27783999
Unit: TON
Auth Type Code: Not reported
Latitude: Not reported
Longitude: Not reported

Name: NYC-TA EAST NY BUS DEPOT & SHOPS
Address: 1 JAMAICA AVE
City: BROOKLYN
Permit Type: Not reported
Permit Status: Not reported
Issue Date: Not reported
Expiration Date: Not reported
County Fips: 36047
DEC Id: 2610500262
Emission Unit Id: GAS001
Process Id: ST2FP
Contaminant Name/cas: 108883
Epa Control Code: Not reported
Contol Eff: Not reported
Emissions: 0.36000001
Unit: LB
Auth Type Code: Not reported
Latitude: Not reported
Longitude: Not reported

Name: NYC-TA EAST NY BUS DEPOT & SHOPS
Address: 1 JAMAICA AVE
City: BROOKLYN
Permit Type: Not reported
Permit Status: Not reported
Issue Date: Not reported
Expiration Date: Not reported
County Fips: 36047
DEC Id: 2610500262
Emission Unit Id: EI0001
Process Id: E03EI

NYC-TA EAST NY BUS DEPOT & SHOPS (Continued) **1004566769**

Contaminant Name/cas: VOC
Epa Control Code: Not reported
Contol Eff: Not reported
Emissions: 0.03638
Unit: TON
Auth Type Code: Not reported
Latitude: Not reported
Longitude: Not reported

Name: NYC-TA EAST NY BUS DEPOT & SHOPS
Address: 1 JAMAICA AVE
City: BROOKLYN
Permit Type: Not reported
Permit Status: Not reported
Issue Date: Not reported
Expiration Date: Not reported
County Fips: 36047
DEC Id: 2610500262
Emission Unit Id: B00001
Process Id: B02FP
Contaminant Name/cas: 50000
Epa Control Code: Not reported
Contol Eff: Not reported
Emissions: 5.53999996
Unit: LB
Auth Type Code: Not reported
Latitude: Not reported
Longitude: Not reported

Name: NYC-TA EAST NY BUS DEPOT & SHOPS
Address: 1 JAMAICA AVE
City: BROOKLYN
Permit Type: Not reported
Permit Status: Not reported
Issue Date: Not reported
Expiration Date: Not reported
County Fips: 36047
DEC Id: 2610500262
Emission Unit Id: GAS001
Process Id: ST2FP
Contaminant Name/cas: 91203
Epa Control Code: Not reported
Contol Eff: Not reported
Emissions: 0
Unit: LB
Auth Type Code: Not reported
Latitude: Not reported
Longitude: Not reported

Name: NYC-TA EAST NY BUS DEPOT & SHOPS
Address: 1 JAMAICA AVE
City: BROOKLYN
Permit Type: Not reported
Permit Status: Not reported
Issue Date: Not reported
Expiration Date: Not reported
County Fips: 36047

NYC-TA EAST NY BUS DEPOT & SHOPS (Continued) **1004566769**

DEC Id: 2610500262
Emission Unit Id: EI0001
Process Id: E04EI
Contaminant Name/cas: CO
Epa Control Code: Not reported
Contol Eff: Not reported
Emissions: 0.042
Unit: TON
Auth Type Code: Not reported
Latitude: Not reported
Longitude: Not reported

Name: NYC-TA EAST NY BUS DEPOT & SHOPS
Address: 1 JAMAICA AVE
City: BROOKLYN
Permit Type: Not reported
Permit Status: Not reported
Issue Date: Not reported
Expiration Date: Not reported
County Fips: 36047
DEC Id: 2610500262
Emission Unit Id: PB0001
Process Id: PB1FP
Contaminant Name/cas: VOC
Epa Control Code: Not reported
Contol Eff: Not reported
Emissions: 0.52429998
Unit: TON
Auth Type Code: Not reported
Latitude: Not reported
Longitude: Not reported

Name: NYC-TA EAST NY BUS DEPOT & SHOPS
Address: 1 JAMAICA AVE
City: BROOKLYN
Permit Type: Not reported
Permit Status: Not reported
Issue Date: Not reported
Expiration Date: Not reported
County Fips: 36047
DEC Id: 2610500262
Emission Unit Id: GAS001
Process Id: ST3FP
Contaminant Name/cas: 1634044
Epa Control Code: 099
Contol Eff: 90
Emissions: 1.83000004
Unit: LB
Auth Type Code: Not reported
Latitude: Not reported
Longitude: Not reported

Name: NYC-TA EAST NY BUS DEPOT & SHOPS
Address: 1 JAMAICA AVE
City: BROOKLYN
Permit Type: Not reported
Permit Status: Not reported

NYC-TA EAST NY BUS DEPOT & SHOPS (Continued) **1004566769**

Issue Date: Not reported
Expiration Date: Not reported
County Fips: 36047
DEC Id: 2610500262
Emission Unit Id: GAS001
Process Id: ST3FP
Contaminant Name/cas: 108883
Epa Control Code: 099
Contol Eff: 90
Emissions: 0.23
Unit: LB
Auth Type Code: Not reported
Latitude: Not reported
Longitude: Not reported

Name: NYC-TA EAST NY BUS DEPOT & SHOPS
Address: 1 JAMAICA AVE
City: BROOKLYN
Permit Type: Not reported
Permit Status: Not reported
Issue Date: Not reported
Expiration Date: Not reported
County Fips: 36047
DEC Id: 2610500262
Emission Unit Id: GAS001
Process Id: ST1FP
Contaminant Name/cas: 1330207
Epa Control Code: Not reported
Contol Eff: Not reported
Emissions: 0.15
Unit: LB
Auth Type Code: Not reported
Latitude: Not reported
Longitude: Not reported

Name: NYC-TA EAST NY BUS DEPOT & SHOPS
Address: 1 JAMAICA AVE
City: BROOKLYN
Permit Type: Not reported
Permit Status: Not reported
Issue Date: Not reported
Expiration Date: Not reported
County Fips: 36047
DEC Id: 2610500262
Emission Unit Id: GAS001
Process Id: ST1FP
Contaminant Name/cas: 108883
Epa Control Code: Not reported
Contol Eff: Not reported
Emissions: 0.33000001
Unit: LB
Auth Type Code: Not reported
Latitude: Not reported
Longitude: Not reported

Name: NYC-TA EAST NY BUS DEPOT & SHOPS
Address: 1 JAMAICA AVE

NYC-TA EAST NY BUS DEPOT & SHOPS (Continued) **1004566769**

City:	BROOKLYN
Permit Type:	Not reported
Permit Status:	Not reported
Issue Date:	Not reported
Expiration Date:	Not reported
County Fips:	36047
DEC Id:	2610500262
Emission Unit Id:	GAS001
Process Id:	ST1FP
Contaminant Name/cas:	100414
Epa Control Code:	Not reported
Contol Eff:	Not reported
Emissions:	0.02999999
Unit:	LB
Auth Type Code:	Not reported
Latitude:	Not reported
Longitude:	Not reported

Name:	NYC-TA EAST NY BUS DEPOT & SHOPS
Address:	1 JAMAICA AVE
City:	BROOKLYN
Permit Type:	Not reported
Permit Status:	Not reported
Issue Date:	Not reported
Expiration Date:	Not reported
County Fips:	36047
DEC Id:	2610500262
Emission Unit Id:	EI0001
Process Id:	E02EI
Contaminant Name/cas:	SO2
Epa Control Code:	Not reported
Contol Eff:	Not reported
Emissions:	0.01867499
Unit:	TON
Auth Type Code:	Not reported
Latitude:	Not reported
Longitude:	Not reported

Name:	NYC-TA EAST NY BUS DEPOT & SHOPS
Address:	1 JAMAICA AVE
City:	BROOKLYN
Permit Type:	Not reported
Permit Status:	Not reported
Issue Date:	Not reported
Expiration Date:	Not reported
County Fips:	36047
DEC Id:	2610500262
Emission Unit Id:	GAS001
Process Id:	ST1FP
Contaminant Name/cas:	1634044
Epa Control Code:	Not reported
Contol Eff:	Not reported
Emissions:	2.60999989
Unit:	LB
Auth Type Code:	Not reported
Latitude:	Not reported
Longitude:	Not reported

NYC-TA EAST NY BUS DEPOT & SHOPS (Continued) **1004566769**

Name:	NYC-TA EAST NY BUS DEPOT & SHOPS
Address:	1 JAMAICA AVE
City:	BROOKLYN
Permit Type:	Not reported
Permit Status:	Not reported
Issue Date:	Not reported
Expiration Date:	Not reported
County Fips:	36047
DEC Id:	2610500262
Emission Unit Id:	EI0001
Process Id:	E05EI
Contaminant Name/cas:	PM10-PRI
Epa Control Code:	Not reported
Contol Eff:	Not reported
Emissions:	0.00949499
Unit:	TON
Auth Type Code:	Not reported
Latitude:	Not reported
Longitude:	Not reported

Name:	NYC-TA EAST NY BUS DEPOT & SHOPS
Address:	1 JAMAICA AVE
City:	BROOKLYN
Permit Type:	Not reported
Permit Status:	Not reported
Issue Date:	Not reported
Expiration Date:	Not reported
County Fips:	36047
DEC Id:	2610500262
Emission Unit Id:	EI0001
Process Id:	E03EI
Contaminant Name/cas:	7439921
Epa Control Code:	Not reported
Contol Eff:	Not reported
Emissions:	0.0066
Unit:	LB
Auth Type Code:	Not reported
Latitude:	Not reported
Longitude:	Not reported

Name:	NYC-TA EAST NY BUS DEPOT & SHOPS
Address:	1 JAMAICA AVE
City:	BROOKLYN
Permit Type:	Not reported
Permit Status:	Not reported
Issue Date:	Not reported
Expiration Date:	Not reported
County Fips:	36047
DEC Id:	2610500262
Emission Unit Id:	EI0001
Process Id:	E02EI
Contaminant Name/cas:	85018
Epa Control Code:	Not reported
Contol Eff:	Not reported
Emissions:	0
Unit:	LB
Auth Type Code:	Not reported

NYC-TA EAST NY BUS DEPOT & SHOPS (Continued) **1004566769**

Latitude:	Not reported
Longitude:	Not reported
Name:	NYC-TA EAST NY BUS DEPOT & SHOPS
Address:	1 JAMAICA AVE
City:	BROOKLYN
Permit Type:	Not reported
Permit Status:	Not reported
Issue Date:	Not reported
Expiration Date:	Not reported
County Fips:	36047
DEC Id:	2610500262
Emission Unit Id:	GAS001
Process Id:	ST3FP
Contaminant Name/cas:	1330207
Epa Control Code:	099
Contol Eff:	90
Emissions:	0.17
Unit:	LB
Auth Type Code:	Not reported
Latitude:	Not reported
Longitude:	Not reported
Name:	NYC-TA EAST NY BUS DEPOT & SHOPS
Address:	1 JAMAICA AVE
City:	BROOKLYN
Permit Type:	Not reported
Permit Status:	Not reported
Issue Date:	Not reported
Expiration Date:	Not reported
County Fips:	36047
DEC Id:	2610500262
Emission Unit Id:	GAS001
Process Id:	ST2FP
Contaminant Name/cas:	110543
Epa Control Code:	Not reported
Contol Eff:	Not reported
Emissions:	0.46
Unit:	LB
Auth Type Code:	Not reported
Latitude:	Not reported
Longitude:	Not reported
Name:	NYC-TA EAST NY BUS DEPOT & SHOPS
Address:	1 JAMAICA AVE
City:	BROOKLYN
Permit Type:	Not reported
Permit Status:	Not reported
Issue Date:	Not reported
Expiration Date:	Not reported
County Fips:	36047
DEC Id:	2610500262
Emission Unit Id:	GAS001
Process Id:	ST1FP
Contaminant Name/cas:	91203
Epa Control Code:	Not reported
Contol Eff:	Not reported

NYC-TA EAST NY BUS DEPOT & SHOPS (Continued) **1004566769**

Emissions: 0.89999997
Unit: LB
Auth Type Code: Not reported
Latitude: Not reported
Longitude: Not reported

Name: NYC-TA EAST NY BUS DEPOT & SHOPS
Address: 1 JAMAICA AVE
City: BROOKLYN
Permit Type: Not reported
Permit Status: Not reported
Issue Date: Not reported
Expiration Date: Not reported
County Fips: 36047
DEC Id: 2610500262
Emission Unit Id: EI0001
Process Id: E05EI
Contaminant Name/cas: SO2
Epa Control Code: Not reported
Contol Eff: Not reported
Emissions: 0.00075
Unit: TON
Auth Type Code: Not reported
Latitude: Not reported
Longitude: Not reported

Name: NYC-TA EAST NY BUS DEPOT & SHOPS
Address: 1 JAMAICA AVE
City: BROOKLYN
Permit Type: Not reported
Permit Status: Not reported
Issue Date: Not reported
Expiration Date: Not reported
County Fips: 36047
DEC Id: 2610500262
Emission Unit Id: EI0001
Process Id: E05EI
Contaminant Name/cas: 7439921
Epa Control Code: Not reported
Contol Eff: Not reported
Emissions: 0.0013
Unit: LB
Auth Type Code: Not reported
Latitude: Not reported
Longitude: Not reported

Name: NYC-TA EAST NY BUS DEPOT & SHOPS
Address: 1 JAMAICA AVE
City: BROOKLYN
Permit Type: Not reported
Permit Status: Not reported
Issue Date: Not reported
Expiration Date: Not reported
County Fips: 36047
DEC Id: 2610500262
Emission Unit Id: EI0001
Process Id: E02EI

NYC-TA EAST NY BUS DEPOT & SHOPS (Continued) **1004566769**

Contaminant Name/cas: 75070
Epa Control Code: Not reported
Contol Eff: Not reported
Emissions: 0.0007
Unit: LB
Auth Type Code: Not reported
Latitude: Not reported
Longitude: Not reported

Name: NYC-TA EAST NY BUS DEPOT & SHOPS
Address: 1 JAMAICA AVE
City: BROOKLYN
Permit Type: Not reported
Permit Status: Not reported
Issue Date: Not reported
Expiration Date: Not reported
County Fips: 36047
DEC Id: 2610500262
Emission Unit Id: EI0001
Process Id: E02EI
Contaminant Name/cas: 56553
Epa Control Code: Not reported
Contol Eff: Not reported
Emissions: 0
Unit: LB
Auth Type Code: Not reported
Latitude: Not reported
Longitude: Not reported

Name: NYC-TA EAST NY BUS DEPOT & SHOPS
Address: 1 JAMAICA AVE
City: BROOKLYN
Permit Type: Not reported
Permit Status: Not reported
Issue Date: Not reported
Expiration Date: Not reported
County Fips: 36047
DEC Id: 2610500262
Emission Unit Id: B00001
Process Id: B02FP
Contaminant Name/cas: 7440439
Epa Control Code: Not reported
Contol Eff: Not reported
Emissions: 0.11999999
Unit: LB
Auth Type Code: Not reported
Latitude: Not reported
Longitude: Not reported

Name: NYC-TA EAST NY BUS DEPOT & SHOPS
Address: 1 JAMAICA AVE
City: BROOKLYN
Permit Type: Not reported
Permit Status: Not reported
Issue Date: Not reported
Expiration Date: Not reported
County Fips: 36047

NYC-TA EAST NY BUS DEPOT & SHOPS (Continued) **1004566769**

DEC Id: 2610500262
Emission Unit Id: B00001
Process Id: B02FP
Contaminant Name/cas: 205992
Epa Control Code: Not reported
Contol Eff: Not reported
Emissions: 0.0002
Unit: LB
Auth Type Code: Not reported
Latitude: Not reported
Longitude: Not reported

Name: NYC-TA EAST NY BUS DEPOT & SHOPS
Address: 1 JAMAICA AVE
City: BROOKLYN
Permit Type: Not reported
Permit Status: Not reported
Issue Date: Not reported
Expiration Date: Not reported
County Fips: 36047
DEC Id: 2610500262
Emission Unit Id: B00001
Process Id: B01FP
Contaminant Name/cas: SO2
Epa Control Code: Not reported
Contol Eff: Not reported
Emissions: 5.2541201
Unit: TON
Auth Type Code: Not reported
Latitude: Not reported
Longitude: Not reported

Name: NYC-TA EAST NY BUS DEPOT & SHOPS
Address: 1 JAMAICA AVE
City: BROOKLYN
Permit Type: Not reported
Permit Status: Not reported
Issue Date: Not reported
Expiration Date: Not reported
County Fips: 36047
DEC Id: 2610500262
Emission Unit Id: EI0001
Process Id: E02EI
Contaminant Name/cas: 107028
Epa Control Code: Not reported
Contol Eff: Not reported
Emissions: 0.0001
Unit: LB
Auth Type Code: Not reported
Latitude: Not reported
Longitude: Not reported

Name: NYC-TA EAST NY BUS DEPOT & SHOPS
Address: 1 JAMAICA AVE
City: BROOKLYN
Permit Type: Not reported
Permit Status: Not reported

NYC-TA EAST NY BUS DEPOT & SHOPS (Continued) **1004566769**

Issue Date:	Not reported
Expiration Date:	Not reported
County Fips:	36047
DEC Id:	2610500262
Emission Unit Id:	EI0001
Process Id:	E01EI
Contaminant Name/cas:	VOC
Epa Control Code:	Not reported
Contol Eff:	Not reported
Emissions:	0.03629999
Unit:	TON
Auth Type Code:	Not reported
Latitude:	Not reported
Longitude:	Not reported

Name:	NYC-TA EAST NY BUS DEPOT & SHOPS
Address:	1 JAMAICA AVE
City:	BROOKLYN
Permit Type:	Not reported
Permit Status:	Not reported
Issue Date:	Not reported
Expiration Date:	Not reported
County Fips:	36047
DEC Id:	2610500262
Emission Unit Id:	EI0001
Process Id:	E01EI
Contaminant Name/cas:	NOX
Epa Control Code:	Not reported
Contol Eff:	Not reported
Emissions:	0.66
Unit:	TON
Auth Type Code:	Not reported
Latitude:	Not reported
Longitude:	Not reported

Name:	NYC-TA EAST NY BUS DEPOT & SHOPS
Address:	1 JAMAICA AVE
City:	BROOKLYN
Permit Type:	Not reported
Permit Status:	Not reported
Issue Date:	Not reported
Expiration Date:	Not reported
County Fips:	36047
DEC Id:	2610500262
Emission Unit Id:	B00001
Process Id:	B02FP
Contaminant Name/cas:	NOX
Epa Control Code:	Not reported
Contol Eff:	Not reported
Emissions:	5.5
Unit:	TON
Auth Type Code:	Not reported
Latitude:	Not reported
Longitude:	Not reported

Name:	NYC-TA EAST NY BUS DEPOT & SHOPS
Address:	1 JAMAICA AVE

NYC-TA EAST NY BUS DEPOT & SHOPS (Continued) **1004566769**

City: BROOKLYN
Permit Type: Not reported
Permit Status: Not reported
Issue Date: Not reported
Expiration Date: Not reported
County Fips: 36047
DEC Id: 2610500262
Emission Unit Id: B00001
Process Id: B02FP
Contaminant Name/cas: 7440484
Epa Control Code: Not reported
Contol Eff: Not reported
Emissions: 0.0092
Unit: LB
Auth Type Code: Not reported
Latitude: Not reported
Longitude: Not reported

Name: NYC-TA EAST NY BUS DEPOT & SHOPS
Address: 1 JAMAICA AVE
City: BROOKLYN
Permit Type: Not reported
Permit Status: Not reported
Issue Date: Not reported
Expiration Date: Not reported
County Fips: 36047
DEC Id: 2610500262
Emission Unit Id: B00001
Process Id: B02FP
Contaminant Name/cas: 7440020
Epa Control Code: Not reported
Contol Eff: Not reported
Emissions: 0.23
Unit: LB
Auth Type Code: Not reported
Latitude: Not reported
Longitude: Not reported

Name: NYC-TA EAST NY BUS DEPOT & SHOPS
Address: 1 JAMAICA AVE
City: BROOKLYN
Permit Type: Not reported
Permit Status: Not reported
Issue Date: Not reported
Expiration Date: Not reported
County Fips: 36047
DEC Id: 2610500262
Emission Unit Id: B00001
Process Id: B02FP
Contaminant Name/cas: 218019
Epa Control Code: Not reported
Contol Eff: Not reported
Emissions: 0.0001
Unit: LB
Auth Type Code: Not reported
Latitude: Not reported
Longitude: Not reported

NYC-TA EAST NY BUS DEPOT & SHOPS (Continued) **1004566769**

Name:	NYC-TA EAST NY BUS DEPOT & SHOPS
Address:	1 JAMAICA AVE
City:	BROOKLYN
Permit Type:	Not reported
Permit Status:	Not reported
Issue Date:	Not reported
Expiration Date:	Not reported
County Fips:	36047
DEC Id:	2610500262
Emission Unit Id:	B00001
Process Id:	B02FP
Contaminant Name/cas:	206440
Epa Control Code:	Not reported
Contol Eff:	Not reported
Emissions:	0.0003
Unit:	LB
Auth Type Code:	Not reported
Latitude:	Not reported
Longitude:	Not reported

Name:	NYC-TA EAST NY BUS DEPOT & SHOPS
Address:	1 JAMAICA AVE
City:	BROOKLYN
Permit Type:	Not reported
Permit Status:	Not reported
Issue Date:	Not reported
Expiration Date:	Not reported
County Fips:	36047
DEC Id:	2610500262
Emission Unit Id:	B00001
Process Id:	B02FP
Contaminant Name/cas:	120127
Epa Control Code:	Not reported
Contol Eff:	Not reported
Emissions:	0.0003
Unit:	LB
Auth Type Code:	Not reported
Latitude:	Not reported
Longitude:	Not reported

Name:	NYC-TA EAST NY BUS DEPOT & SHOPS
Address:	1 JAMAICA AVE
City:	BROOKLYN
Permit Type:	Not reported
Permit Status:	Not reported
Issue Date:	Not reported
Expiration Date:	Not reported
County Fips:	36047
DEC Id:	2610500262
Emission Unit Id:	EI0001
Process Id:	E02EI
Contaminant Name/cas:	50000
Epa Control Code:	Not reported
Contol Eff:	Not reported
Emissions:	0.0011
Unit:	LB
Auth Type Code:	Not reported

NYC-TA EAST NY BUS DEPOT & SHOPS (Continued) **1004566769**

Latitude:	Not reported
Longitude:	Not reported
Name:	NYC-TA EAST NY BUS DEPOT & SHOPS
Address:	1 JAMAICA AVE
City:	BROOKLYN
Permit Type:	Not reported
Permit Status:	Not reported
Issue Date:	Not reported
Expiration Date:	Not reported
County Fips:	36047
DEC Id:	2610500262
Emission Unit Id:	B00001
Process Id:	B01FP
Contaminant Name/cas:	VOC
Epa Control Code:	Not reported
Contol Eff:	Not reported
Emissions:	0.12130999
Unit:	TON
Auth Type Code:	Not reported
Latitude:	Not reported
Longitude:	Not reported
Name:	NYC-TA EAST NY BUS DEPOT & SHOPS
Address:	1 JAMAICA AVE
City:	BROOKLYN
Permit Type:	Not reported
Permit Status:	Not reported
Issue Date:	Not reported
Expiration Date:	Not reported
County Fips:	36047
DEC Id:	2610500262
Emission Unit Id:	B00001
Process Id:	B01FP
Contaminant Name/cas:	NH3
Epa Control Code:	Not reported
Contol Eff:	Not reported
Emissions:	178.479995
Unit:	LB
Auth Type Code:	Not reported
Latitude:	Not reported
Longitude:	Not reported
Name:	NYC-TA EAST NY BUS DEPOT & SHOPS
Address:	1 JAMAICA AVE
City:	BROOKLYN
Permit Type:	Not reported
Permit Status:	Not reported
Issue Date:	Not reported
Expiration Date:	Not reported
County Fips:	36047
DEC Id:	2610500262
Emission Unit Id:	B00001
Process Id:	B02FP
Contaminant Name/cas:	SO2
Epa Control Code:	Not reported
Contol Eff:	Not reported

NYC-TA EAST NY BUS DEPOT & SHOPS (Continued) **1004566769**

Emissions: 0.033
Unit: TON
Auth Type Code: Not reported
Latitude: Not reported
Longitude: Not reported

Name: NYC-TA EAST NY BUS DEPOT & SHOPS
Address: 1 JAMAICA AVE
City: BROOKLYN
Permit Type: Not reported
Permit Status: Not reported
Issue Date: Not reported
Expiration Date: Not reported
County Fips: 36047
DEC Id: 2610500262
Emission Unit Id: B00001
Process Id: B02FP
Contaminant Name/cas: 7440473
Epa Control Code: Not reported
Contol Eff: Not reported
Emissions: 0.15
Unit: LB
Auth Type Code: Not reported
Latitude: Not reported
Longitude: Not reported

Name: NYC-TA EAST NY BUS DEPOT & SHOPS
Address: 1 JAMAICA AVE
City: BROOKLYN
Permit Type: Not reported
Permit Status: Not reported
Issue Date: Not reported
Expiration Date: Not reported
County Fips: 36047
DEC Id: 2610500262
Emission Unit Id: B00001
Process Id: B02FP
Contaminant Name/cas: 7439965
Epa Control Code: Not reported
Contol Eff: Not reported
Emissions: 0.03999999
Unit: LB
Auth Type Code: Not reported
Latitude: Not reported
Longitude: Not reported

Name: NYC-TA EAST NY BUS DEPOT & SHOPS
Address: 1 JAMAICA AVE
City: BROOKLYN
Permit Type: Not reported
Permit Status: Not reported
Issue Date: Not reported
Expiration Date: Not reported
County Fips: 36047
DEC Id: 2610500262
Emission Unit Id: B00001
Process Id: B01FP

NYC-TA EAST NY BUS DEPOT & SHOPS (Continued) **1004566769**

Contaminant Name/cas: 7782492
Epa Control Code: Not reported
Contol Eff: Not reported
Emissions: 0.0085
Unit: LB
Auth Type Code: Not reported
Latitude: Not reported
Longitude: Not reported

Name: NYC-TA EAST NY BUS DEPOT & SHOPS
Address: 1 JAMAICA AVE
City: BROOKLYN
Permit Type: Not reported
Permit Status: Not reported
Issue Date: Not reported
Expiration Date: Not reported
County Fips: 36047
DEC Id: 2610500262
Emission Unit Id: B00001
Process Id: B02FP
Contaminant Name/cas: NH3
Epa Control Code: Not reported
Contol Eff: Not reported
Emissions: 53.9000015
Unit: LB
Auth Type Code: Not reported
Latitude: Not reported
Longitude: Not reported

Name: NYC-TA EAST NY BUS DEPOT & SHOPS
Address: 1 JAMAICA AVE
City: BROOKLYN
Permit Type: Not reported
Permit Status: Not reported
Issue Date: Not reported
Expiration Date: Not reported
County Fips: 36047
DEC Id: 2610500262
Emission Unit Id: B00001
Process Id: B02FP
Contaminant Name/cas: 91203
Epa Control Code: Not reported
Contol Eff: Not reported
Emissions: 0.03999999
Unit: LB
Auth Type Code: Not reported
Latitude: Not reported
Longitude: Not reported

Name: NYC-TA EAST NY BUS DEPOT & SHOPS
Address: 1 JAMAICA AVE
City: BROOKLYN
Permit Type: Not reported
Permit Status: Not reported
Issue Date: Not reported
Expiration Date: Not reported
County Fips: 36047

NYC-TA EAST NY BUS DEPOT & SHOPS (Continued) **1004566769**

DEC Id: 2610500262
Emission Unit Id: B00001
Process Id: B02FP
Contaminant Name/cas: PM10-PRI
Epa Control Code: Not reported
Contol Eff: Not reported
Emissions: 0.41558999
Unit: TON
Auth Type Code: Not reported
Latitude: Not reported
Longitude: Not reported

Name: NYC-TA EAST NY BUS DEPOT & SHOPS
Address: 1 JAMAICA AVE
City: BROOKLYN
Permit Type: Not reported
Permit Status: Not reported
Issue Date: Not reported
Expiration Date: Not reported
County Fips: 36047
DEC Id: 2610500262
Emission Unit Id: B00001
Process Id: B02FP
Contaminant Name/cas: 7782492
Epa Control Code: Not reported
Contol Eff: Not reported
Emissions: 0.0026
Unit: LB
Auth Type Code: Not reported
Latitude: Not reported
Longitude: Not reported

Name: NYC-TA EAST NY BUS DEPOT & SHOPS
Address: 1 JAMAICA AVE
City: BROOKLYN
Permit Type: Not reported
Permit Status: Not reported
Issue Date: Not reported
Expiration Date: Not reported
County Fips: 36047
DEC Id: 2610500262
Emission Unit Id: EI0001
Process Id: E02EI
Contaminant Name/cas: 205992
Epa Control Code: Not reported
Contol Eff: Not reported
Emissions: 0
Unit: LB
Auth Type Code: Not reported
Latitude: Not reported
Longitude: Not reported

Name: NYC-TA EAST NY BUS DEPOT & SHOPS
Address: 1 JAMAICA AVE
City: BROOKLYN
Permit Type: Not reported
Permit Status: Not reported

NYC-TA EAST NY BUS DEPOT & SHOPS (Continued) **1004566769**

Issue Date:	Not reported
Expiration Date:	Not reported
County Fips:	36047
DEC Id:	2610500262
Emission Unit Id:	EI0001
Process Id:	E02EI
Contaminant Name/cas:	120127
Epa Control Code:	Not reported
Contol Eff:	Not reported
Emissions:	0
Unit:	LB
Auth Type Code:	Not reported
Latitude:	Not reported
Longitude:	Not reported

Name:	NYC-TA EAST NY BUS DEPOT & SHOPS
Address:	1 JAMAICA AVE
City:	BROOKLYN
Permit Type:	Not reported
Permit Status:	Not reported
Issue Date:	Not reported
Expiration Date:	Not reported
County Fips:	36047
DEC Id:	2610500262
Emission Unit Id:	EI0001
Process Id:	E02EI
Contaminant Name/cas:	108883
Epa Control Code:	Not reported
Contol Eff:	Not reported
Emissions:	0.0004
Unit:	LB
Auth Type Code:	Not reported
Latitude:	Not reported
Longitude:	Not reported

Name:	NYC-TA EAST NY BUS DEPOT & SHOPS
Address:	1 JAMAICA AVE
City:	BROOKLYN
Permit Type:	Not reported
Permit Status:	Not reported
Issue Date:	Not reported
Expiration Date:	Not reported
County Fips:	36047
DEC Id:	2610500262
Emission Unit Id:	BLB001
Process Id:	BL1FP
Contaminant Name/cas:	7439976
Epa Control Code:	Not reported
Contol Eff:	Not reported
Emissions:	0
Unit:	LB
Auth Type Code:	Not reported
Latitude:	Not reported
Longitude:	Not reported

Name:	NYC-TA EAST NY BUS DEPOT & SHOPS
Address:	1 JAMAICA AVE

NYC-TA EAST NY BUS DEPOT & SHOPS (Continued) **1004566769**

City:	BROOKLYN
Permit Type:	Not reported
Permit Status:	Not reported
Issue Date:	Not reported
Expiration Date:	Not reported
County Fips:	36047
DEC Id:	2610500262
Emission Unit Id:	B00001
Process Id:	B02FP
Contaminant Name/cas:	71432
Epa Control Code:	Not reported
Contol Eff:	Not reported
Emissions:	0.15
Unit:	LB
Auth Type Code:	Not reported
Latitude:	Not reported
Longitude:	Not reported

Name:	NYC-TA EAST NY BUS DEPOT & SHOPS
Address:	1 JAMAICA AVE
City:	BROOKLYN
Permit Type:	Not reported
Permit Status:	Not reported
Issue Date:	Not reported
Expiration Date:	Not reported
County Fips:	36047
DEC Id:	2610500262
Emission Unit Id:	B00001
Process Id:	B01FP
Contaminant Name/cas:	CO
Epa Control Code:	Not reported
Contol Eff:	Not reported
Emissions:	0.55776001
Unit:	TON
Auth Type Code:	Not reported
Latitude:	Not reported
Longitude:	Not reported

Name:	NYC-TA EAST NY BUS DEPOT & SHOPS
Address:	1 JAMAICA AVE
City:	BROOKLYN
Permit Type:	Not reported
Permit Status:	Not reported
Issue Date:	Not reported
Expiration Date:	Not reported
County Fips:	36047
DEC Id:	2610500262
Emission Unit Id:	B00001
Process Id:	B02FP
Contaminant Name/cas:	7439921
Epa Control Code:	Not reported
Contol Eff:	Not reported
Emissions:	0.05
Unit:	LB
Auth Type Code:	Not reported
Latitude:	Not reported
Longitude:	Not reported

NYC-TA EAST NY BUS DEPOT & SHOPS (Continued) **1004566769**

Name:	NYC-TA EAST NY BUS DEPOT & SHOPS
Address:	1 JAMAICA AVE
City:	BROOKLYN
Permit Type:	Not reported
Permit Status:	Not reported
Issue Date:	Not reported
Expiration Date:	Not reported
County Fips:	36047
DEC Id:	2610500262
Emission Unit Id:	B00001
Process Id:	B02FP
Contaminant Name/cas:	50328
Epa Control Code:	Not reported
Contol Eff:	Not reported
Emissions:	0.0001
Unit:	LB
Auth Type Code:	Not reported
Latitude:	Not reported
Longitude:	Not reported

Name:	NYC-TA EAST NY BUS DEPOT & SHOPS
Address:	1 JAMAICA AVE
City:	BROOKLYN
Permit Type:	Not reported
Permit Status:	Not reported
Issue Date:	Not reported
Expiration Date:	Not reported
County Fips:	36047
DEC Id:	2610500262
Emission Unit Id:	B00001
Process Id:	B02FP
Contaminant Name/cas:	108883
Epa Control Code:	Not reported
Contol Eff:	Not reported
Emissions:	0.25
Unit:	LB
Auth Type Code:	Not reported
Latitude:	Not reported
Longitude:	Not reported

Name:	NYC-TA EAST NY BUS DEPOT & SHOPS
Address:	1 JAMAICA AVE
City:	BROOKLYN
Permit Type:	Not reported
Permit Status:	Not reported
Issue Date:	Not reported
Expiration Date:	Not reported
County Fips:	36047
DEC Id:	2610500262
Emission Unit Id:	B00001
Process Id:	B02FP
Contaminant Name/cas:	85018
Epa Control Code:	Not reported
Contol Eff:	Not reported
Emissions:	0.0013
Unit:	LB
Auth Type Code:	Not reported

NYC-TA EAST NY BUS DEPOT & SHOPS (Continued) **1004566769**

Latitude: Not reported
Longitude: Not reported

Name: NYC-TA EAST NY BUS DEPOT & SHOPS
Address: 1 JAMAICA AVE
City: BROOKLYN
Permit Type: Not reported
Permit Status: Not reported
Issue Date: Not reported
Expiration Date: Not reported
County Fips: 36047
DEC Id: 2610500262
Emission Unit Id: B00001
Process Id: B02FP
Contaminant Name/cas: 83329
Epa Control Code: Not reported
Contol Eff: Not reported
Emissions: 0.0002
Unit: LB
Auth Type Code: Not reported
Latitude: Not reported
Longitude: Not reported

Name: NYC-TA EAST NY BUS DEPOT & SHOPS
Address: 1 JAMAICA AVE
City: BROOKLYN
Permit Type: Not reported
Permit Status: Not reported
Issue Date: Not reported
Expiration Date: Not reported
County Fips: 36047
DEC Id: 2610500262
Emission Unit Id: B00001
Process Id: B02FP
Contaminant Name/cas: 207089
Epa Control Code: Not reported
Contol Eff: Not reported
Emissions: 0.0001
Unit: LB
Auth Type Code: Not reported
Latitude: Not reported
Longitude: Not reported

Name: NYC-TA EAST NY BUS DEPOT & SHOPS
Address: 1 JAMAICA AVE
City: BROOKLYN
Permit Type: Not reported
Permit Status: Not reported
Issue Date: Not reported
Expiration Date: Not reported
County Fips: 36047
DEC Id: 2610500262
Emission Unit Id: B00001
Process Id: B01FP
Contaminant Name/cas: 7440417
Epa Control Code: Not reported
Contol Eff: Not reported

NYC-TA EAST NY BUS DEPOT & SHOPS (Continued) **1004566769**

Emissions: 0.0009
Unit: LB
Auth Type Code: Not reported
Latitude: Not reported
Longitude: Not reported

Name: NYC-TA EAST NY BUS DEPOT & SHOPS
Address: 1 JAMAICA AVE
City: BROOKLYN
Permit Type: Not reported
Permit Status: Not reported
Issue Date: Not reported
Expiration Date: Not reported
County Fips: 36047
DEC Id: 2610500262
Emission Unit Id: B00001
Process Id: B01FP
Contaminant Name/cas: 50000
Epa Control Code: Not reported
Contol Eff: Not reported
Emissions: 9.47999954
Unit: LB
Auth Type Code: Not reported
Latitude: Not reported
Longitude: Not reported

Name: NYC-TA EAST NY BUS DEPOT & SHOPS
Address: 1 JAMAICA AVE
City: BROOKLYN
Permit Type: Not reported
Permit Status: Not reported
Issue Date: Not reported
Expiration Date: Not reported
County Fips: 36047
DEC Id: 2610500262
Emission Unit Id: EI0001
Process Id: E02EI
Contaminant Name/cas: 1330207
Epa Control Code: Not reported
Contol Eff: Not reported
Emissions: 0.0003
Unit: LB
Auth Type Code: Not reported
Latitude: Not reported
Longitude: Not reported

Name: NYC-TA EAST NY BUS DEPOT & SHOPS
Address: 1 JAMAICA AVE
City: BROOKLYN
Permit Type: Not reported
Permit Status: Not reported
Issue Date: Not reported
Expiration Date: Not reported
County Fips: 36047
DEC Id: 2610500262
Emission Unit Id: EI0001
Process Id: E02EI

NYC-TA EAST NY BUS DEPOT & SHOPS (Continued) **1004566769**

Contaminant Name/cas: 206440
Epa Control Code: Not reported
Contol Eff: Not reported
Emissions: 0
Unit: LB
Auth Type Code: Not reported
Latitude: Not reported
Longitude: Not reported

Name: NYC-TA EAST NY BUS DEPOT & SHOPS
Address: 1 JAMAICA AVE
City: BROOKLYN
Permit Type: Not reported
Permit Status: Not reported
Issue Date: Not reported
Expiration Date: Not reported
County Fips: 36047
DEC Id: 2610500262
Emission Unit Id: EI0001
Process Id: E02EI
Contaminant Name/cas: 191242
Epa Control Code: Not reported
Contol Eff: Not reported
Emissions: 0
Unit: LB
Auth Type Code: Not reported
Latitude: Not reported
Longitude: Not reported

Name: NYC-TA EAST NY BUS DEPOT & SHOPS
Address: 1 JAMAICA AVE
City: BROOKLYN
Permit Type: ATV
Permit Status: Expired
Issue Date: 10/28/2005
Expiration Date: 03/21/2007
County Fips: Not reported
DEC Id: 2610500262
Emission Unit Id: Not reported
Process Id: Not reported
Contaminant Name/cas: Not reported
Epa Control Code: Not reported
Contol Eff: Not reported
Emissions: Not reported
Unit: Not reported
Auth Type Code: 7
Latitude: 40.678269031
Longitude: 73.899585088

Name: NYC-TA EAST NY BUS DEPOT & SHOPS
Address: 1 JAMAICA AVE
City: BROOKLYN
Permit Type: ATV
Permit Status: Expired
Issue Date: 03/22/2002
Expiration Date: 03/21/2007
County Fips: Not reported

NYC-TA EAST NY BUS DEPOT & SHOPS (Continued) **1004566769**

DEC Id:	2610500262
Emission Unit Id:	Not reported
Process Id:	Not reported
Contaminant Name/cas:	Not reported
Epa Control Code:	Not reported
Contol Eff:	Not reported
Emissions:	Not reported
Unit:	Not reported
Auth Type Code:	7
Latitude:	40.678269031
Longitude:	73.899585088

Name:	NYC-TA EAST NY BUS DEPOT & SHOPS
Address:	1 JAMAICA AVE
City:	BROOKLYN
Permit Type:	ATV
Permit Status:	Expired
Issue Date:	05/16/2008
Expiration Date:	11/19/2012
County Fips:	Not reported
DEC Id:	2610500262
Emission Unit Id:	Not reported
Process Id:	Not reported
Contaminant Name/cas:	Not reported
Epa Control Code:	Not reported
Contol Eff:	Not reported
Emissions:	Not reported
Unit:	Not reported
Auth Type Code:	7
Latitude:	40.678269031
Longitude:	73.899585088

Name:	NYC-TA EAST NY BUS DEPOT & SHOPS
Address:	1 JAMAICA AVE
City:	BROOKLYN
Permit Type:	ATV
Permit Status:	Expired
Issue Date:	11/19/2012
Expiration Date:	Not reported
County Fips:	Not reported
DEC Id:	2610500262
Emission Unit Id:	Not reported
Process Id:	Not reported
Contaminant Name/cas:	Not reported
Epa Control Code:	Not reported
Contol Eff:	Not reported
Emissions:	Not reported
Unit:	Not reported
Auth Type Code:	7
Latitude:	40.678269031
Longitude:	73.899585088

Name:	NYC-TA EAST NY BUS DEPOT & SHOPS
Address:	1 JAMAICA AVE
City:	BROOKLYN
Permit Type:	ASF
Permit Status:	Issued

NYC-TA EAST NY BUS DEPOT & SHOPS (Continued) **1004566769**

Issue Date:	11/07/2016
Expiration Date:	11/06/2026
County Fips:	Not reported
DEC Id:	2610500262
Emission Unit Id:	Not reported
Process Id:	Not reported
Contaminant Name/cas:	Not reported
Epa Control Code:	Not reported
Contol Eff:	Not reported
Emissions:	Not reported
Unit:	Not reported
Auth Type Code:	2
Latitude:	40.678269031
Longitude:	73.899585088

Name:	NYC-TA EAST NY BUS DEPOT & SHOPS
Address:	1 JAMAICA AVE
City:	BROOKLYN
Permit Type:	ASF
Permit Status:	Expired
Issue Date:	11/20/2012
Expiration Date:	11/06/2016
County Fips:	Not reported
DEC Id:	2610500262
Emission Unit Id:	Not reported
Process Id:	Not reported
Contaminant Name/cas:	Not reported
Epa Control Code:	Not reported
Contol Eff:	Not reported
Emissions:	Not reported
Unit:	Not reported
Auth Type Code:	7
Latitude:	40.678269031
Longitude:	73.899585088

K64 **EAST NEW YORK CMF** **NY AST** **A100293853**
NE **1730 BUSHWICK AVENUE** **N/A**
1/8-1/4 **BROOKLYN, NY 11207**
0.134 mi.
706 ft. **Site 8 of 12 in cluster K**

Relative:
Higher

Actual:
92 ft.

Client Plot

AST:

Name:	EAST NEW YORK CMF
Address:	1730 BUSHWICK AVENUE
City,State,Zip:	BROOKLYN, NY 11207
Region:	STATE
DEC Region:	2
Site Status:	Active
Facility Id:	2-609106
Program Type:	PBS
UTM X:	592961.77908
UTM Y:	4503730.95787
Expiration Date:	07/16/2023
Site Type:	Trucking/Transportation/Fleet Operation

Affiliation Records:

Site Id:	30952
Affiliation Type:	Emergency Contact

EAST NEW YORK CMF (Continued) **A100293853**

Company Name:	NEW YORK CITY TRANSIT
Contact Type:	Not reported
Contact Name:	BUS COMMAND CENTER
Address1:	Not reported
Address2:	Not reported
City:	Not reported
State:	NN
Zip Code:	Not reported
Country Code:	999
Phone:	(718) 927-7777
EMail:	Not reported
Fax Number:	Not reported
Modified By:	ACDANIEL
Date Last Modified:	2019-04-12

Site Id:	30952
Affiliation Type:	Mail Contact
Company Name:	NEW YORK CITY TRANSIT
Contact Type:	Not reported
Contact Name:	CARLTON LAWRENCE
Address1:	2 BROADWAY
Address2:	27TH FLR.
City:	NEW YORK
State:	NY
Zip Code:	10004
Country Code:	001
Phone:	(646) 252-5777
EMail:	CARLTON.LAWRENCE@NYCT.COM
Fax Number:	Not reported
Modified By:	DAFRANCI
Date Last Modified:	2019-04-12

Site Id:	30952
Affiliation Type:	Facility Operator
Company Name:	EAST NEW YORK CMF
Contact Type:	Not reported
Contact Name:	ROGER MIGNOTT
Address1:	Not reported
Address2:	Not reported
City:	Not reported
State:	NN
Zip Code:	Not reported
Country Code:	001
Phone:	(718) 566-3880
EMail:	Not reported
Fax Number:	Not reported
Modified By:	DAFRANCI
Date Last Modified:	2018-08-16

Site Id:	30952
Affiliation Type:	Facility Owner
Company Name:	NEW YORK CITY TRANSIT AUTHORITY
Contact Type:	MANAGER, ENVIRONMENTAL PROTECTION
Contact Name:	CARLTON LAWRENCE
Address1:	2 BROADWAY
Address2:	Not reported
City:	NEW YORK

EAST NEW YORK CMF (Continued) **A100293853**

State:	NY
Zip Code:	10004
Country Code:	001
Phone:	(646) 252-5777
EMail:	Not reported
Fax Number:	Not reported
Modified By:	DAFRANCI
Date Last Modified:	2019-04-12

Tank Info:

Tank Number:	W/O-1
Tank Id:	66449
Material Code:	0022
Common Name of Substance:	Waste Oil/Used Oil

Equipment Records:

G12 - Tank Secondary Containment - Double-Walled (AG only)
E00 - Piping Secondary Containment - None
I02 - Overfill - High Level Alarm
K01 - Spill Prevention - Catch Basin
A00 - Tank Internal Protection - None
B01 - Tank External Protection - Painted/Asphalt Coating
D01 - Pipe Type - Steel/Carbon Steel/Iron
F01 - Pipe External Protection - Painted/Asphalt Coating
H01 - Tank Leak Detection - Interstitial - Electronic Monitoring
C01 - Pipe Location - Aboveground
I04 - Overfill - Product Level Gauge (A/G)
J00 - Dispenser - None
G01 - Tank Secondary Containment - Diking (Aboveground)
L00 - Piping Leak Detection - None

Tank Location:	Aboveground - on saddles, legs, racks, etc.... Tank bottom is elevated above grade or tank pad, allowing visual inspection.
Tank Type:	Steel/Carbon Steel/Iron
Tank Status:	In Service
Pipe Model:	Not reported
Install Date:	02/01/1999
Capacity Gallons:	500
Tightness Test Method:	-
Date Test:	Not reported
Next Test Date:	Not reported
Date Tank Closed:	Not reported
Register:	True
Modified By:	DAFRANCI
Last Modified:	08/16/2018
Material Name:	waste oil/used oil

Tank Number:	W/O-2
Tank Id:	66450
Material Code:	0022
Common Name of Substance:	Waste Oil/Used Oil

Equipment Records:

E00 - Piping Secondary Containment - None
I02 - Overfill - High Level Alarm

EAST NEW YORK CMF (Continued) **A100293853**

K01 - Spill Prevention - Catch Basin
C01 - Pipe Location - Aboveground
I04 - Overfill - Product Level Gauge (A/G)
J00 - Dispenser - None
G12 - Tank Secondary Containment - Double-Walled (AG only)
A00 - Tank Internal Protection - None
B01 - Tank External Protection - Painted/Asphalt Coating
D01 - Pipe Type - Steel/Carbon Steel/Iron
F01 - Pipe External Protection - Painted/Asphalt Coating
H01 - Tank Leak Detection - Interstitial - Electronic Monitoring
G01 - Tank Secondary Containment - Diking (Aboveground)
L00 - Piping Leak Detection - None

Tank Location:	Aboveground - on saddles, legs, racks, etc.... Tank bottom is elevated above grade or tank pad, allowing visual inspection.
Tank Type:	Steel/Carbon Steel/Iron
Tank Status:	In Service
Pipe Model:	Not reported
Install Date:	02/01/1999
Capacity Gallons:	500
Tightness Test Method:	NN
Date Test:	Not reported
Next Test Date:	Not reported
Date Tank Closed:	Not reported
Register:	True
Modified By:	DAFRANCI
Last Modified:	08/16/2018
Material Name:	waste oil/used oil

K65 **EAST NEW YORK BUS DEPOT** **NY LTANKS** **U003080332**
NE **25 JAMAICA AVENUE** **NY CBS** **N/A**
1/8-1/4 **BROOKLYN, NY 11207** **NY AST**
0.134 mi. **NY CBS AST**
706 ft. **Site 9 of 12 in cluster K** **NY Spills**

Relative:
Higher

Actual:
92 ft.

Client Plot

LTANKS:

Name:	EAST NEW YORK BUS DEPOT
Address:	25 JAMAICA AVENUE
City,State,Zip:	BROOKLYN, NY
Spill Number/Closed Date:	0608907 / 2006-11-06
Facility ID:	0608907
Site ID:	372980
Spill Date:	2006-11-02
Spill Cause:	Tank Failure
Spill Source:	Commercial/Industrial
Spill Class:	C4
Cleanup Ceased:	Not reported
SWIS:	2401
Investigator:	HRPATEL
Referred To:	Not reported
Reported to Dept:	2006-11-02
CID:	406
Water Affected:	Not reported
Spill Notifier:	Responsible Party
Last Inspection:	Not reported
Recommended Penalty:	False
Meets Standard:	False
UST Involvement:	False
Remediation Phase:	0

EAST NEW YORK BUS DEPOT (Continued) **U003080332**

Date Entered In Computer:	2006-11-02
Spill Record Last Update:	2006-11-06
Spiller Name:	TAYLOR (LINE SUPER)
Spiller Company:	EAST NEW YORK BUS DEPOT
Spiller Address:	25 JAMAICA AVE.
Spiller County:	001
Spiller Contact:	TAYLOR (LINE SUPER)
Spiller Phone:	(718) 927-8282
Spiller Extention:	Not reported
DEC Region:	2
DER Facility ID:	137218
DEC Memo:	"11/06/06-Hiralkumar Patel. left message at system safety (646-252-5763). received call from Ms. Clare. she will call back with updates. received message from Clare. spill was contained and cleaned up. no soil/drain/sewer affected."
Remarks:	"Spill took place in the truck shop at the depot. Caller said that the tank 'Exploded'. Material was spilled onto the conrete and is contained there. NYC Transit personnel is doing clean up. NYC Transit will be investigating this further."

All Materials:

Site ID:	372980
Operable Unit ID:	1130709
Operable Unit:	01
Material ID:	2120382
Material Code:	0022
Material Name:	waste oil/used oil
Case No.:	Not reported
Material FA:	Petroleum
Quantity:	15.00
Units:	G
Recovered:	15.00
Oxygenate:	Not reported

CBS:

Name:	EAST NEW YORK BUS DEPOT
Address:	25 JAMAICA AVENUE
City,State,Zip:	BROOKLYN, NY 11207
CBS Number:	2-000284
Program Type:	CBS
Facility Status:	Unregulated/Closed
Expiration Date:	Not reported
Dec Region:	2
UTMX:	592990.74775
UTMY:	4503579.01980

AST:

Name:	EAST NEW YORK BUS DEPOT
Address:	25 JAMAICA AVENUE
City,State,Zip:	BROOKLYN, NY 11207
Region:	STATE
DEC Region:	2
Site Status:	Active
Facility Id:	2-190292
Program Type:	PBS
UTM X:	592978.45466

EAST NEW YORK BUS DEPOT (Continued) **U003080332**

UTM Y: 4503511.36944
Expiration Date: 06/05/2022
Site Type: Trucking/Transportation/Fleet Operation

Affiliation Records:

Site Id: 5864
Affiliation Type: Emergency Contact
Company Name: NYC TRANSIT AUTHORITY
Contact Type: Not reported
Contact Name: BUS COMMAND CENTER
Address1: Not reported
Address2: Not reported
City: Not reported
State: NN
Zip Code: Not reported
Country Code: 999
Phone: (718) 927-7777
EMail: Not reported
Fax Number: Not reported
Modified By: DAFRANCI
Date Last Modified: 2018-04-27

Site Id: 5864
Affiliation Type: Facility Operator
Company Name: EAST NEW YORK BUS DEPOT
Contact Type: Not reported
Contact Name: ROGER MIGNOTT
Address1: Not reported
Address2: Not reported
City: Not reported
State: NN
Zip Code: Not reported
Country Code: 001
Phone: (718) 566-3096
EMail: Not reported
Fax Number: Not reported
Modified By: DAFRANCI
Date Last Modified: 2018-10-12

Site Id: 5864
Affiliation Type: Facility Owner
Company Name: NYC TRANSIT AUTHORITY
Contact Type: MANAGER ENV. PROTECTION
Contact Name: CARLTON LAWRENCE
Address1: 2 BROADWAY
Address2: Not reported
City: NEW YORK
State: NY
Zip Code: 10004
Country Code: 001
Phone: (646) 252-5777
EMail: Not reported
Fax Number: Not reported
Modified By: DAFRANCI
Date Last Modified: 2019-08-15

Site Id: 5864
Affiliation Type: Mail Contact

EAST NEW YORK BUS DEPOT (Continued) **U003080332**

Company Name:	NYC TRANSIT AUTHORITY
Contact Type:	MANAGER, ENV. COMPLIANCE
Contact Name:	CARLTON LAWRENCE
Address1:	2 BROADWAY
Address2:	27TH FLOOR
City:	NEW YORK
State:	NY
Zip Code:	10004
Country Code:	001
Phone:	(646) 252-5777
EMail:	CARLTON.LAWRENCE@NYCT.COM
Fax Number:	Not reported
Modified By:	DAFRANCI
Date Last Modified:	2019-08-15

Tank Info:

Tank Number:	003
Tank Id:	6755
Material Code:	0008
Common Name of Substance:	Diesel

Equipment Records:

A01 - Tank Internal Protection - Epoxy Liner
G03 - Tank Secondary Containment - Vault (w/o access)
H00 - Tank Leak Detection - None
I00 - Overfill - None
J02 - Dispenser - Suction Dispenser
B00 - Tank External Protection - None
C00 - Pipe Location - No Piping
D02 - Pipe Type - Galvanized Steel
F00 - Pipe External Protection - None

Tank Location:	Aboveground in subterranean vault with access for inspections.....
	Tank in subterranean vault but accessible for inspection.
Tank Type:	Steel/Carbon Steel/Iron
Tank Status:	Closed - Removed
Pipe Model:	Not reported
Install Date:	11/01/1949
Capacity Gallons:	5000
Tightness Test Method:	NN
Date Test:	Not reported
Next Test Date:	Not reported
Date Tank Closed:	05/01/1992
Register:	True
Modified By:	TRANSLAT
Last Modified:	04/14/2017
Material Name:	diesel

Tank Number:	004
Tank Id:	6756
Material Code:	0008
Common Name of Substance:	Diesel

Equipment Records:

A01 - Tank Internal Protection - Epoxy Liner

EAST NEW YORK BUS DEPOT (Continued) **U003080332**

G03 - Tank Secondary Containment - Vault (w/o access)
H00 - Tank Leak Detection - None
I00 - Overfill - None
J02 - Dispenser - Suction Dispenser
B00 - Tank External Protection - None
C00 - Pipe Location - No Piping
D02 - Pipe Type - Galvanized Steel
F00 - Pipe External Protection - None

Tank Location: Aboveground in subterranean vault with access for inspections.....
Tank in subterranean vault but accessible for inspection.
Tank Type: Steel/Carbon Steel/Iron
Tank Status: Closed - Removed
Pipe Model: Not reported
Install Date: 11/01/1949
Capacity Gallons: 5000
Tightness Test Method: NN
Date Test: Not reported
Next Test Date: Not reported
Date Tank Closed: 05/01/1992
Register: True
Modified By: TRANSLAT
Last Modified: 04/14/2017
Material Name: diesel

Tank Number: 005
Tank Id: 6757
Material Code: 0008
Common Name of Substance: Diesel

Equipment Records:

A01 - Tank Internal Protection - Epoxy Liner
G03 - Tank Secondary Containment - Vault (w/o access)
H00 - Tank Leak Detection - None
I00 - Overfill - None
J02 - Dispenser - Suction Dispenser
B00 - Tank External Protection - None
C00 - Pipe Location - No Piping
D02 - Pipe Type - Galvanized Steel
F00 - Pipe External Protection - None

Tank Location: Aboveground in subterranean vault with access for inspections.....
Tank in subterranean vault but accessible for inspection.
Tank Type: Steel/Carbon Steel/Iron
Tank Status: Closed - Removed
Pipe Model: Not reported
Install Date: 11/01/1949
Capacity Gallons: 5000
Tightness Test Method: NN
Date Test: Not reported
Next Test Date: Not reported
Date Tank Closed: 05/01/1992
Register: True
Modified By: TRANSLAT
Last Modified: 04/14/2017
Material Name: diesel

EAST NEW YORK BUS DEPOT (Continued) **U003080332**

Tank Number: 006
Tank Id: 6758
Material Code: 0008
Common Name of Substance: Diesel

Equipment Records:

A01 - Tank Internal Protection - Epoxy Liner
G03 - Tank Secondary Containment - Vault (w/o access)
H00 - Tank Leak Detection - None
I00 - Overfill - None
J02 - Dispenser - Suction Dispenser
B00 - Tank External Protection - None
C00 - Pipe Location - No Piping
D02 - Pipe Type - Galvanized Steel
F00 - Pipe External Protection - None

Tank Location: Aboveground in subterranean vault with access for inspections.....
Tank in subterranean vault but accessible for inspection.
Tank Type: Steel/Carbon Steel/Iron
Tank Status: Closed - Removed
Pipe Model: Not reported
Install Date: 11/01/1949
Capacity Gallons: 5000
Tightness Test Method: NN
Date Test: Not reported
Next Test Date: Not reported
Date Tank Closed: 05/01/1992
Register: True
Modified By: TRANSLAT
Last Modified: 04/14/2017
Material Name: diesel

Tank Number: 007
Tank Id: 6759
Material Code: 0008
Common Name of Substance: Diesel

Equipment Records:

A01 - Tank Internal Protection - Epoxy Liner
G03 - Tank Secondary Containment - Vault (w/o access)
H00 - Tank Leak Detection - None
I00 - Overfill - None
J02 - Dispenser - Suction Dispenser
B00 - Tank External Protection - None
C00 - Pipe Location - No Piping
D02 - Pipe Type - Galvanized Steel
F00 - Pipe External Protection - None

Tank Location: Aboveground in subterranean vault with access for inspections.....
Tank in subterranean vault but accessible for inspection.
Tank Type: Steel/Carbon Steel/Iron
Tank Status: Closed - Removed
Pipe Model: Not reported
Install Date: 11/01/1949
Capacity Gallons: 5000
Tightness Test Method: NN
Date Test: Not reported

EAST NEW YORK BUS DEPOT (Continued) **U003080332**

Next Test Date:	Not reported
Date Tank Closed:	05/01/1992
Register:	True
Modified By:	TRANSLAT
Last Modified:	04/14/2017
Material Name:	diesel
Tank Number:	008
Tank Id:	6760
Material Code:	0008
Common Name of Substance:	Diesel

Equipment Records:

A01 - Tank Internal Protection - Epoxy Liner
G03 - Tank Secondary Containment - Vault (w/o access)
H00 - Tank Leak Detection - None
I00 - Overfill - None
J02 - Dispenser - Suction Dispenser
B00 - Tank External Protection - None
C00 - Pipe Location - No Piping
D02 - Pipe Type - Galvanized Steel
F00 - Pipe External Protection - None

Tank Location:	Aboveground in subterranean vault with access for inspections.....
	Tank in subterranean vault but accessible for inspection.
Tank Type:	Steel/Carbon Steel/Iron
Tank Status:	Closed - Removed
Pipe Model:	Not reported
Install Date:	11/01/1949
Capacity Gallons:	5000
Tightness Test Method:	NN
Date Test:	Not reported
Next Test Date:	Not reported
Date Tank Closed:	05/01/1992
Register:	True
Modified By:	TRANSLAT
Last Modified:	04/14/2017
Material Name:	diesel
Tank Number:	009
Tank Id:	6761
Material Code:	0008
Common Name of Substance:	Diesel

Equipment Records:

A01 - Tank Internal Protection - Epoxy Liner
G03 - Tank Secondary Containment - Vault (w/o access)
H00 - Tank Leak Detection - None
I00 - Overfill - None
J02 - Dispenser - Suction Dispenser
B00 - Tank External Protection - None
C00 - Pipe Location - No Piping
D02 - Pipe Type - Galvanized Steel
F00 - Pipe External Protection - None

Tank Location:	Aboveground in subterranean vault with access for inspections.....

EAST NEW YORK BUS DEPOT (Continued) **U003080332**

	Tank in subterranean vault but accessible for inspection.
Tank Type:	Steel/Carbon Steel/Iron
Tank Status:	Closed - Removed
Pipe Model:	Not reported
Install Date:	11/01/1949
Capacity Gallons:	5000
Tightness Test Method:	NN
Date Test:	Not reported
Next Test Date:	Not reported
Date Tank Closed:	05/01/1992
Register:	True
Modified By:	TRANSLAT
Last Modified:	04/14/2017
Material Name:	diesel

Tank Number:	010
Tank Id:	6762
Material Code:	0008
Common Name of Substance:	Diesel

Equipment Records:

A01 - Tank Internal Protection - Epoxy Liner
G03 - Tank Secondary Containment - Vault (w/o access)
H00 - Tank Leak Detection - None
I00 - Overfill - None
J02 - Dispenser - Suction Dispenser
B00 - Tank External Protection - None
C00 - Pipe Location - No Piping
D02 - Pipe Type - Galvanized Steel
F00 - Pipe External Protection - None

Tank Location:	Aboveground in subterranean vault with access for inspections.....
	Tank in subterranean vault but accessible for inspection.
Tank Type:	Steel/Carbon Steel/Iron
Tank Status:	Closed - Removed
Pipe Model:	Not reported
Install Date:	11/01/1949
Capacity Gallons:	5000
Tightness Test Method:	NN
Date Test:	Not reported
Next Test Date:	Not reported
Date Tank Closed:	05/01/1992
Register:	True
Modified By:	TRANSLAT
Last Modified:	04/14/2017
Material Name:	diesel

Tank Number:	011
Tank Id:	6763
Material Code:	0009
Common Name of Substance:	Gasoline

Equipment Records:

A01 - Tank Internal Protection - Epoxy Liner
G03 - Tank Secondary Containment - Vault (w/o access)

EAST NEW YORK BUS DEPOT (Continued) **U003080332**

H00 - Tank Leak Detection - None
I00 - Overfill - None
J02 - Dispenser - Suction Dispenser
B00 - Tank External Protection - None
C00 - Pipe Location - No Piping
D02 - Pipe Type - Galvanized Steel
F00 - Pipe External Protection - None

Tank Location:	Aboveground in subterranean vault with access for inspections..... Tank in subterranean vault but accessible for inspection.
Tank Type:	Steel/Carbon Steel/Iron
Tank Status:	Closed - Removed
Pipe Model:	Not reported
Install Date:	12/01/1949
Capacity Gallons:	2000
Tightness Test Method:	NN
Date Test:	Not reported
Next Test Date:	Not reported
Date Tank Closed:	09/01/1991
Register:	True
Modified By:	TRANSLAT
Last Modified:	04/14/2017
Material Name:	gasoline

Tank Number:	012
Tank Id:	6764
Material Code:	0009
Common Name of Substance:	Gasoline

Equipment Records:

A01 - Tank Internal Protection - Epoxy Liner
G03 - Tank Secondary Containment - Vault (w/o access)
H00 - Tank Leak Detection - None
I00 - Overfill - None
C02 - Pipe Location - Underground/On-ground
J02 - Dispenser - Suction Dispenser
B00 - Tank External Protection - None
D02 - Pipe Type - Galvanized Steel
F00 - Pipe External Protection - None

Tank Location:	Aboveground in subterranean vault with access for inspections..... Tank in subterranean vault but accessible for inspection.
Tank Type:	Steel/Carbon Steel/Iron
Tank Status:	Closed - Removed
Pipe Model:	Not reported
Install Date:	12/01/1949
Capacity Gallons:	2000
Tightness Test Method:	ZZ
Date Test:	06/01/1991
Next Test Date:	Not reported
Date Tank Closed:	11/01/1993
Register:	True
Modified By:	TRANSLAT
Last Modified:	04/14/2017
Material Name:	gasoline

Tank Number:	013

EAST NEW YORK BUS DEPOT (Continued) **U003080332**

Tank Id: 6765
Material Code: 9999
Common Name of Substance: Other

Equipment Records:

H00 - Tank Leak Detection - None
I00 - Overfill - None
C02 - Pipe Location - Underground/On-ground
G00 - Tank Secondary Containment - None
J02 - Dispenser - Suction Dispenser
A00 - Tank Internal Protection - None
B00 - Tank External Protection - None
D02 - Pipe Type - Galvanized Steel
F00 - Pipe External Protection - None

Tank Location: Aboveground in subterranean vault with access for inspections.....
Tank in subterranean vault but accessible for inspection.
Tank Type: Steel/Carbon Steel/Iron
Tank Status: Closed - In Place
Pipe Model: Not reported
Install Date: 12/01/1949
Capacity Gallons: 1000
Tightness Test Method: 01
Date Test: 06/01/1991
Next Test Date: Not reported
Date Tank Closed: 12/01/1993
Register: True
Modified By: TRANSLAT
Last Modified: 04/14/2017
Material Name: other

Tank Number: 014
Tank Id: 6766
Material Code: 9999
Common Name of Substance: Other

Equipment Records:

A00 - Tank Internal Protection - None
H00 - Tank Leak Detection - None
I00 - Overfill - None
G00 - Tank Secondary Containment - None
J02 - Dispenser - Suction Dispenser
B00 - Tank External Protection - None
C00 - Pipe Location - No Piping
D02 - Pipe Type - Galvanized Steel
F00 - Pipe External Protection - None

Tank Location: Aboveground in subterranean vault with access for inspections.....
Tank in subterranean vault but accessible for inspection.
Tank Type: Steel/Carbon Steel/Iron
Tank Status: Closed - In Place
Pipe Model: Not reported
Install Date: 12/01/1949
Capacity Gallons: 1000
Tightness Test Method: NN
Date Test: Not reported
Next Test Date: Not reported

EAST NEW YORK BUS DEPOT (Continued) **U003080332**

Date Tank Closed:	12/01/1991
Register:	True
Modified By:	TRANSLAT
Last Modified:	04/14/2017
Material Name:	other
Tank Number:	015
Tank Id:	6767
Material Code:	0013
Common Name of Substance:	Lube Oil

Equipment Records:

H00 - Tank Leak Detection - None
I00 - Overfill - None
G00 - Tank Secondary Containment - None
J02 - Dispenser - Suction Dispenser
A00 - Tank Internal Protection - None
B00 - Tank External Protection - None
C00 - Pipe Location - No Piping
D02 - Pipe Type - Galvanized Steel
F00 - Pipe External Protection - None

Tank Location:	Aboveground in subterranean vault with access for inspections..... Tank in subterranean vault but accessible for inspection.
Tank Type:	Steel/Carbon Steel/Iron
Tank Status:	Closed - In Place
Pipe Model:	Not reported
Install Date:	12/01/1949
Capacity Gallons:	1000
Tightness Test Method:	NN
Date Test:	Not reported
Next Test Date:	Not reported
Date Tank Closed:	12/01/1993
Register:	True
Modified By:	TRANSLAT
Last Modified:	04/14/2017
Material Name:	lube oil
Tank Number:	016
Tank Id:	6768
Material Code:	0013
Common Name of Substance:	Lube Oil

Equipment Records:

A00 - Tank Internal Protection - None
D01 - Pipe Type - Steel/Carbon Steel/Iron
G03 - Tank Secondary Containment - Vault (w/o access)
H00 - Tank Leak Detection - None
I00 - Overfill - None
B00 - Tank External Protection - None
C00 - Pipe Location - No Piping
F00 - Pipe External Protection - None

Tank Location:	Aboveground in subterranean vault with access for inspections..... Tank in subterranean vault but accessible for inspection.
Tank Type:	Steel/Carbon Steel/Iron

EAST NEW YORK BUS DEPOT (Continued) **U003080332**

Tank Status:	Closed - In Place
Pipe Model:	Not reported
Install Date:	12/01/1949
Capacity Gallons:	550
Tightness Test Method:	NN
Date Test:	Not reported
Next Test Date:	Not reported
Date Tank Closed:	07/01/1993
Register:	True
Modified By:	TRANSLAT
Last Modified:	04/14/2017
Material Name:	lube oil

Tank Number:	017
Tank Id:	6769
Material Code:	0013
Common Name of Substance:	Lube Oil

Equipment Records:

G03 - Tank Secondary Containment - Vault (w/o access)
H00 - Tank Leak Detection - None
I00 - Overfill - None
A00 - Tank Internal Protection - None
D00 - Pipe Type - No Piping
B00 - Tank External Protection - None
C00 - Pipe Location - No Piping
F00 - Pipe External Protection - None

Tank Location:	Aboveground in subterranean vault with access for inspections.....
	Tank in subterranean vault but accessible for inspection.
Tank Type:	Steel/Carbon Steel/Iron
Tank Status:	Closed - In Place
Pipe Model:	Not reported
Install Date:	12/01/1949
Capacity Gallons:	550
Tightness Test Method:	NN
Date Test:	Not reported
Next Test Date:	Not reported
Date Tank Closed:	07/01/1993
Register:	True
Modified By:	TRANSLAT
Last Modified:	04/14/2017
Material Name:	lube oil

Tank Number:	018
Tank Id:	6770
Material Code:	9999
Common Name of Substance:	Other

Equipment Records:

G03 - Tank Secondary Containment - Vault (w/o access)
H00 - Tank Leak Detection - None
I00 - Overfill - None
A00 - Tank Internal Protection - None
D00 - Pipe Type - No Piping

EAST NEW YORK BUS DEPOT (Continued) **U003080332**

B00 - Tank External Protection - None
C00 - Pipe Location - No Piping
F00 - Pipe External Protection - None
Tank Location: Aboveground in subterranean vault with access for inspections.....
Tank in subterranean vault but accessible for inspection.
Tank Type: Steel/Carbon Steel/Iron
Tank Status: Closed - In Place
Pipe Model: Not reported
Install Date: 12/01/1949
Capacity Gallons: 550
Tightness Test Method: NN
Date Test: Not reported
Next Test Date: Not reported
Date Tank Closed: 07/01/1991
Register: True
Modified By: TRANSLAT
Last Modified: 04/14/2017
Material Name: other

Tank Number: 019
Tank Id: 6771
Material Code: 9999
Common Name of Substance: Other

Equipment Records:
G03 - Tank Secondary Containment - Vault (w/o access)
H00 - Tank Leak Detection - None
I00 - Overfill - None
A00 - Tank Internal Protection - None
D00 - Pipe Type - No Piping
B00 - Tank External Protection - None
C00 - Pipe Location - No Piping
F00 - Pipe External Protection - None
Tank Location: Aboveground in subterranean vault with access for inspections.....
Tank in subterranean vault but accessible for inspection.
Tank Type: Steel/Carbon Steel/Iron
Tank Status: Closed - In Place
Pipe Model: Not reported
Install Date: 12/01/1949
Capacity Gallons: 550
Tightness Test Method: NN
Date Test: Not reported
Next Test Date: Not reported
Date Tank Closed: 07/01/1991
Register: True
Modified By: TRANSLAT
Last Modified: 04/14/2017
Material Name: other

Tank Number: DAY TANK
Tank Id: 178477
Material Code: 0008
Common Name of Substance: Diesel

EAST NEW YORK BUS DEPOT (Continued) **U003080332**

Equipment Records:

A00 - Tank Internal Protection - None
K00 - Spill Prevention - None
G00 - Tank Secondary Containment - None
H00 - Tank Leak Detection - None
I00 - Overfill - None
C01 - Pipe Location - Aboveground
J00 - Dispenser - None
B00 - Tank External Protection - None
D02 - Pipe Type - Galvanized Steel
F00 - Pipe External Protection - None

Tank Location:	Aboveground - contact with soil.... Tank bottom rests on soil, allowing no visual inspection.
Tank Type:	Steel/Carbon Steel/Iron
Tank Status:	Closed - Removed
Pipe Model:	Not reported
Install Date:	Not reported
Capacity Gallons:	12
Tightness Test Method:	00
Date Test:	Not reported
Next Test Date:	Not reported
Date Tank Closed:	01/01/2005
Register:	True
Modified By:	NRLOMBAR
Last Modified:	04/14/2017
Material Name:	diesel
Tank Number:	EMGEN-1
Tank Id:	53478
Material Code:	0008
Common Name of Substance:	Diesel

Equipment Records:

E00 - Piping Secondary Containment - None
H00 - Tank Leak Detection - None
J02 - Dispenser - Suction Dispenser
A00 - Tank Internal Protection - None
B01 - Tank External Protection - Painted/Asphalt Coating
K00 - Spill Prevention - None
C01 - Pipe Location - Aboveground
I04 - Overfill - Product Level Gauge (A/G)
D02 - Pipe Type - Galvanized Steel
F00 - Pipe External Protection - None
G01 - Tank Secondary Containment - Diking (Aboveground)
L00 - Piping Leak Detection - None

Tank Location:	Aboveground - on saddles, legs, racks, etc.... Tank bottom is elevated above grade or tank pad, allowing visual inspection.
Tank Type:	Steel/Carbon Steel/Iron
Tank Status:	In Service
Pipe Model:	Not reported
Install Date:	08/01/2003
Capacity Gallons:	275
Tightness Test Method:	-
Date Test:	Not reported
Next Test Date:	Not reported

EAST NEW YORK BUS DEPOT (Continued) **U003080332**

Date Tank Closed:	Not reported
Register:	True
Modified By:	DAFRANCI
Last Modified:	05/07/2019
Material Name:	diesel
Tank Number:	EMGEN-2
Tank Id:	66209
Material Code:	0008
Common Name of Substance:	Diesel

Equipment Records:

A00 - Tank Internal Protection - None
B01 - Tank External Protection - Painted/Asphalt Coating
K00 - Spill Prevention - None
E00 - Piping Secondary Containment - None
H00 - Tank Leak Detection - None
G00 - Tank Secondary Containment - None
J02 - Dispenser - Suction Dispenser
I04 - Overfill - Product Level Gauge (A/G)
C00 - Pipe Location - No Piping
F00 - Pipe External Protection - None
D00 - Pipe Type - No Piping
L00 - Piping Leak Detection - None

Tank Location:	Aboveground - on saddles, legs, racks, etc.... Tank bottom is elevated above grade or tank pad, allowing visual inspection.
Tank Type:	Steel/Carbon Steel/Iron
Tank Status:	In Service
Pipe Model:	Not reported
Install Date:	01/01/1990
Capacity Gallons:	75
Tightness Test Method:	NN
Date Test:	Not reported
Next Test Date:	Not reported
Date Tank Closed:	Not reported
Register:	True
Modified By:	DAFRANCI
Last Modified:	05/07/2019
Material Name:	diesel
Tank Number:	EMGEN-3
Tank Id:	66208
Material Code:	0008
Common Name of Substance:	Diesel

Equipment Records:

A00 - Tank Internal Protection - None
B01 - Tank External Protection - Painted/Asphalt Coating
F01 - Pipe External Protection - Painted/Asphalt Coating
H00 - Tank Leak Detection - None
J02 - Dispenser - Suction Dispenser
C01 - Pipe Location - Aboveground
I04 - Overfill - Product Level Gauge (A/G)
D02 - Pipe Type - Galvanized Steel

EAST NEW YORK BUS DEPOT (Continued) **U003080332**

G01 - Tank Secondary Containment - Diking (Aboveground)
L00 - Piping Leak Detection - None

Tank Location:	Aboveground - on saddles, legs, racks, etc.... Tank bottom is elevated above grade or tank pad, allowing visual inspection.
Tank Type:	Steel/Carbon Steel/Iron
Tank Status:	Closed - Removed
Pipe Model:	Not reported
Install Date:	Not reported
Capacity Gallons:	25
Tightness Test Method:	NN
Date Test:	Not reported
Next Test Date:	Not reported
Date Tank Closed:	01/01/2006
Register:	True
Modified By:	NRLOMBAR
Last Modified:	04/14/2017
Material Name:	diesel

Tank Number:	EMGEN-4
Tank Id:	280546

Equipment Records:

E00 - Piping Secondary Containment - None
I02 - Overfill - High Level Alarm
K01 - Spill Prevention - Catch Basin
A00 - Tank Internal Protection - None
B01 - Tank External Protection - Painted/Asphalt Coating
D01 - Pipe Type - Steel/Carbon Steel/Iron
F01 - Pipe External Protection - Painted/Asphalt Coating
H01 - Tank Leak Detection - Interstitial - Electronic Monitoring
L00 - Piping Leak Detection - None
G12 - Tank Secondary Containment - Double-Walled (AG only)
J02 - Dispenser - Suction Dispenser
C01 - Pipe Location - Aboveground
I04 - Overfill - Product Level Gauge (A/G)

Tank Location:	Aboveground - on saddles, legs, racks, etc.... Tank bottom is elevated above grade or tank pad, allowing visual inspection.
Tank Type:	Steel/Carbon Steel/Iron
Tank Status:	In Service
Pipe Model:	Not reported
Install Date:	05/02/2019
Capacity Gallons:	780
Tightness Test Method:	-
Date Test:	Not reported
Next Test Date:	Not reported
Date Tank Closed:	Not reported
Register:	True
Modified By:	DAFRANCI
Last Modified:	05/07/2019
Material Name:	Diesel (E-Gen)

Tank Number:	ENY-17
Tank Id:	50839
Material Code:	0022
Common Name of Substance:	Waste Oil/Used Oil

EAST NEW YORK BUS DEPOT (Continued) **U003080332**

Equipment Records:
H00 - Tank Leak Detection - None
A00 - Tank Internal Protection - None
B01 - Tank External Protection - Painted/Asphalt Coating
D01 - Pipe Type - Steel/Carbon Steel/Iron
F01 - Pipe External Protection - Painted/Asphalt Coating
C01 - Pipe Location - Aboveground
I04 - Overfill - Product Level Gauge (A/G)
J00 - Dispenser - None
G01 - Tank Secondary Containment - Diking (Aboveground)

Tank Location:	Aboveground - on saddles, legs, racks, etc.... Tank bottom is elevated above grade or tank pad, allowing visual inspection.
Tank Type:	Steel/Carbon Steel/Iron
Tank Status:	Closed Prior to Micro Conversion, 03/91
Pipe Model:	Not reported
Install Date:	Not reported
Capacity Gallons:	500
Tightness Test Method:	NN
Date Test:	Not reported
Next Test Date:	Not reported
Date Tank Closed:	Not reported
Register:	True
Modified By:	TRANSLAT
Last Modified:	04/14/2017
Material Name:	waste oil/used oil
Tank Number:	ENY-18
Tank Id:	50840
Material Code:	0022
Common Name of Substance:	Waste Oil/Used Oil

Equipment Records:
H00 - Tank Leak Detection - None
A00 - Tank Internal Protection - None
B01 - Tank External Protection - Painted/Asphalt Coating
D01 - Pipe Type - Steel/Carbon Steel/Iron
F01 - Pipe External Protection - Painted/Asphalt Coating
C01 - Pipe Location - Aboveground
I04 - Overfill - Product Level Gauge (A/G)
J00 - Dispenser - None
G01 - Tank Secondary Containment - Diking (Aboveground)

Tank Location:	Aboveground - on saddles, legs, racks, etc.... Tank bottom is elevated above grade or tank pad, allowing visual inspection.
Tank Type:	Steel/Carbon Steel/Iron
Tank Status:	Closed Prior to Micro Conversion, 03/91
Pipe Model:	Not reported
Install Date:	Not reported
Capacity Gallons:	500
Tightness Test Method:	NN
Date Test:	Not reported
Next Test Date:	Not reported
Date Tank Closed:	Not reported
Register:	True
Modified By:	TRANSLAT
Last Modified:	04/14/2017

EAST NEW YORK BUS DEPOT (Continued) **U003080332**

Material Name: waste oil/used oil

Tank Number: ENY-21
Tank Id: 56208
Material Code: 9999
Common Name of Substance: Other

Equipment Records:

A01 - Tank Internal Protection - Epoxy Liner
J02 - Dispenser - Suction Dispenser
B01 - Tank External Protection - Painted/Asphalt Coating
D01 - Pipe Type - Steel/Carbon Steel/Iron
H01 - Tank Leak Detection - Interstitial - Electronic Monitoring
C01 - Pipe Location - Aboveground
I04 - Overfill - Product Level Gauge (A/G)
G04 - Tank Secondary Containment - Double-Walled (Underground)
I05 - Overfill - Vent Whistle
F00 - Pipe External Protection - None

Tank Location: Aboveground - contact with soil.... Tank bottom rests on soil, allowing no visual inspection.
Tank Type: Steel/Carbon Steel/Iron
Tank Status: Closed Prior to Micro Conversion, 03/91
Pipe Model: Not reported
Install Date: 03/01/1999
Capacity Gallons: 3000
Tightness Test Method: NN
Date Test: Not reported
Next Test Date: Not reported
Date Tank Closed: Not reported
Register: True
Modified By: TRANSLAT
Last Modified: 04/14/2017
Material Name: other

Tank Number: ENY-22
Tank Id: 58093
Material Code: 9999
Common Name of Substance: Other

Equipment Records:

A00 - Tank Internal Protection - None
D01 - Pipe Type - Steel/Carbon Steel/Iron
H00 - Tank Leak Detection - None
C01 - Pipe Location - Aboveground
I04 - Overfill - Product Level Gauge (A/G)
J00 - Dispenser - None
B00 - Tank External Protection - None
F00 - Pipe External Protection - None
G04 - Tank Secondary Containment - Double-Walled (Underground)

Tank Location: Aboveground - contact with soil.... Tank bottom rests on soil, allowing no visual inspection.
Tank Type: Steel/Carbon Steel/Iron
Tank Status: Closed Prior to Micro Conversion, 03/91
Pipe Model: Not reported

EAST NEW YORK BUS DEPOT (Continued) **U003080332**

Install Date:	03/01/1999
Capacity Gallons:	500
Tightness Test Method:	NN
Date Test:	Not reported
Next Test Date:	Not reported
Date Tank Closed:	Not reported
Register:	True
Modified By:	TRANSLAT
Last Modified:	04/14/2017
Material Name:	other

Tank Number:	GEN-23
Tank Id:	178476
Material Code:	0008
Common Name of Substance:	Diesel

Equipment Records:

A00 - Tank Internal Protection - None
K00 - Spill Prevention - None
G01 - Tank Secondary Containment - Diking (Aboveground)
H00 - Tank Leak Detection - None
I05 - Overfill - Vent Whistle
C01 - Pipe Location - Aboveground
J00 - Dispenser - None
B00 - Tank External Protection - None
D02 - Pipe Type - Galvanized Steel
F00 - Pipe External Protection - None

Tank Location:	Aboveground - contact with soil.... Tank bottom rests on soil, allowing no visual inspection.
Tank Type:	Steel/Carbon Steel/Iron
Tank Status:	Closed - Removed
Pipe Model:	Not reported
Install Date:	Not reported
Capacity Gallons:	70
Tightness Test Method:	00
Date Test:	Not reported
Next Test Date:	Not reported
Date Tank Closed:	01/01/2006
Register:	True
Modified By:	NRLOMBAR
Last Modified:	04/14/2017
Material Name:	diesel

Tank Number:	LUBE OIL
Tank Id:	178474
Material Code:	0013
Common Name of Substance:	Lube Oil

Equipment Records:

G08 - Tank Secondary Containment - Flexible Internal Lining (Bladder)
H00 - Tank Leak Detection - None
I00 - Overfill - None
A00 - Tank Internal Protection - None
B01 - Tank External Protection - Painted/Asphalt Coating

EAST NEW YORK BUS DEPOT (Continued) **U003080332**

D01 - Pipe Type - Steel/Carbon Steel/Iron
K00 - Spill Prevention - None
C01 - Pipe Location - Aboveground
J00 - Dispenser - None
F00 - Pipe External Protection - None

Tank Location:	Aboveground - contact with impervious barrier... Tank bottom rests on impervious barrier, allowing visual indication of leaks.
Tank Type:	Steel/Carbon Steel/Iron
Tank Status:	Closed - Removed
Pipe Model:	Not reported
Install Date:	Not reported
Capacity Gallons:	500
Tightness Test Method:	00
Date Test:	Not reported
Next Test Date:	Not reported
Date Tank Closed:	01/01/2006
Register:	True
Modified By:	NRLOMBAR
Last Modified:	04/14/2017
Material Name:	lube oil

Tank Number:	W/O-2
Tank Id:	178475
Material Code:	0022
Common Name of Substance:	Waste Oil/Used Oil

Equipment Records:

A00 - Tank Internal Protection - None
B01 - Tank External Protection - Painted/Asphalt Coating
D01 - Pipe Type - Steel/Carbon Steel/Iron
K00 - Spill Prevention - None
G08 - Tank Secondary Containment - Flexible Internal Lining (Bladder)
H00 - Tank Leak Detection - None
C01 - Pipe Location - Aboveground
I04 - Overfill - Product Level Gauge (A/G)
J00 - Dispenser - None
F00 - Pipe External Protection - None

Tank Location:	Aboveground - contact with impervious barrier... Tank bottom rests on impervious barrier, allowing visual indication of leaks.
Tank Type:	Steel/Carbon Steel/Iron
Tank Status:	Closed - Removed
Pipe Model:	Not reported
Install Date:	Not reported
Capacity Gallons:	500
Tightness Test Method:	00
Date Test:	Not reported
Next Test Date:	Not reported
Date Tank Closed:	01/01/2006
Register:	True
Modified By:	NRLOMBAR
Last Modified:	04/14/2017
Material Name:	waste oil/used oil

CBS AST:

CBS Number:	2-000284

EAST NEW YORK BUS DEPOT (Continued) **U003080332**

ICS Number:	Not reported
PBS Number:	2-190292
MOSF Number:	Not reported
SPDES Number:	Not reported
Facility Status:	IN SERVICE
Facility Type:	F
Telephone:	(718) 690-9602
Facility Town:	NEW YORK CITY
Region:	STATE
Expiration Date:	08/11/2003
Total Capacity of All Active Tanks(gal):	1000
Operator:	NEW YORK CITY TRANSIT
Emergency Contact:	HOWARD MATZA
Emergency Phone:	(718) 243-4581
Owner Name:	NEW YORK CITY TRANSIT
Owner Address:	370 JAY STREET ROOM 819
Owner City,St,Zip:	BROOKLYN, NY 11203
Owner Telephone:	(718) 243-4581
Owner Type:	State Government
Owner Sub Type:	None
Mail Name:	NEW YORK CITY TRANSIT
Mail Contact Addr:	370 JAY STREET
Mail Contact Addr2:	ROOM 819
Mail Contact Contact:	JOSEPHINE BROWN
Mail Contact City,St,Zip:	BROOKLYN, NY 11203
Mail Phone:	(718) 243-4581

Tank Id:	CBS-ENY-1
CAS Number:	107211
Federal ID:	Not reported
Tank Status:	In Service
Install Date:	09/95
Tank Closed:	03/01
Capacity (Gal):	1000
Chemical:	Ethylene glycol
Tank Location:	Indoors, Aboveground
Tank Type:	Steel/carbon steel
Total Tanks:	1
Tank Secret:	False
Tank Secondary Containment:	Cut-off Walls
Tank Error Status:	No Missing Data
Date Entered:	03/05/1996
Certified Date:	06/06/2001
Substance:	Single Hazardous Substance on DEC List
Internal Protection:	None
External Protection:	Painted/Asphalt Coating
Pipe Location:	Aboveground
Pipe Type:	Galvanized Steel
Pipe Internal:	None
Pipe External:	Painted/Asphalt Coating
Pipe Flag:	Painted/Asphalt Coating
Leak Detection:	Other
Overfill Protection:	Product Level Gauge
Haz Percent:	100
Last Test:	Not reported
Due Date:	Not reported
SWIS Code:	6101

EAST NEW YORK BUS DEPOT (Continued) **U003080332**

Lat/Long:	Not reported
Is Updated:	False
Renew Date:	Not reported
Is It There:	False
Delinquent:	False
Date Expired:	Not reported
Owner Mark:	1
Certificate Needs to be Printed:	False
Fiscal Amt for Registration Fee Correct:	True
Renewal Has Been Printed for Facility:	True
Pre-Printed Renewal App Last Printed:	04/30/2001

Tank Id:	CBS-ENY-2
CAS Number:	107211
Federal ID:	Not reported
Tank Status:	In Service
Install Date:	03/01
Tank Closed:	Not reported
Capacity (Gal):	1000
Chemical:	Ethylene glycol
Tank Location:	Indoors, Aboveground
Tank Type:	Steel/carbon steel
Total Tanks:	1
Tank Secret:	False
Tank Secondary Containment:	Cut-off Walls
Tank Error Status:	No Missing Data
Date Entered:	02/12/2001
Certified Date:	06/06/2001
Substance:	Single Hazardous Substance on DEC List
Internal Protection:	None
External Protection:	Painted/Asphalt Coating
Pipe Location:	Aboveground
Pipe Type:	Galvanized Steel
Pipe Internal:	None
Pipe External:	Other
Pipe Flag:	Other
Leak Detection:	64
Overfill Protection:	High Level Alarm
Haz Percent:	100
Last Test:	Not reported
Due Date:	Not reported
SWIS Code:	6101
Lat/Long:	Not reported
Is Updated:	False
Renew Date:	Not reported
Is It There:	False
Delinquent:	False
Date Expired:	Not reported
Owner Mark:	1
Certificate Needs to be Printed:	False
Fiscal Amt for Registration Fee Correct:	True
Renewal Has Been Printed for Facility:	True
Pre-Printed Renewal App Last Printed:	04/30/2001

Tank Id:	1

EAST NEW YORK BUS DEPOT (Continued) **U003080332**

CAS Number:	107211
Federal ID:	Not reported
Tank Status:	In Service
Install Date:	00/80
Tank Closed:	00/95
Capacity (Gal):	1000
Chemical:	Ethylene glycol
Tank Location:	Indoors, Belowground
Tank Type:	Steel/carbon steel
Total Tanks:	1
Tank Secret:	False
Tank Secondary Containment:	None
Tank Error Status:	No Missing Data
Date Entered:	08/10/1995
Certified Date:	06/06/2001
Substance:	Single Hazardous Substance on DEC List
Internal Protection:	None
External Protection:	Painted/Asphalt Coating
Pipe Location:	Aboveground/Underground Combination
Pipe Type:	Steel/Iron
Pipe Internal:	None
Pipe External:	Painted/Asphalt Coating
Pipe Flag:	Painted/Asphalt Coating
Leak Detection:	None
Overfill Protection:	None
Haz Percent:	50
Last Test:	Not reported
Due Date:	Not reported
SWIS Code:	6101
Lat/Long:	Not reported
Is Updated:	False
Renew Date:	Not reported
Is It There:	False
Delinquent:	False
Date Expired:	Not reported
Owner Mark:	1
Certificate Needs to be Printed:	False
Fiscal Amt for Registration Fee Correct:	True
Renewal Has Been Printed for Facility:	True
Pre-Printed Renewal App Last Printed:	04/30/2001

SPILLS:

Name:	EAST NEW YORK DEPOT
Address:	25 JAMAICA AVENUE
City,State,Zip:	BROOKLYN, NY
Spill Number/Closed Date:	9903138 / 2004-10-14
Facility ID:	9903138
Facility Type:	ER
DER Facility ID:	137218
Site ID:	79828
DEC Region:	2
Spill Cause:	Equipment Failure
Spill Class:	C3
SWIS:	2401
Spill Date:	1999-06-18
Investigator:	MCTIBBE
Referred To:	Not reported

EAST NEW YORK BUS DEPOT (Continued) **U003080332**

Reported to Dept:	1999-06-18
CID:	270
Water Affected:	Not reported
Spill Source:	Institutional, Educational, Gov., Other
Spill Notifier:	Local Agency
Cleanup Ceased:	Not reported
Cleanup Meets Std:	False
Last Inspection:	Not reported
Recommended Penalty:	False
UST Trust:	False
Remediation Phase:	0
Date Entered In Computer:	1999-06-18
Spill Record Last Update:	2004-10-14
Spiller Name:	CALLER
Spiller Company:	NYC TRANSIT
Spiller Address:	370 JAY ST
Spiller Company:	001
Contact Name:	CALLER
DEC Memo:	"Prior to Sept, 2004 data translation this spill Lead_DEC Field was TIBBE 10/14/04: As per a 10/13/04 NYCT e-mail, neither OSS nor DOB have any further information pertaining to this spill except the following: The spill was diesel, not antifreeze as originally reported, from a broken hose on a bus. Contained and cleaned by NYCT."
	Not reported
Remarks:	"HOSE BROKE ON A ANTI FREEZE DISPENSER"

All Materials:

Site ID:	79828
Operable Unit ID:	1082062
Operable Unit:	01
Material ID:	303065
Material Code:	0008
Material Name:	diesel
Case No.:	Not reported
Material FA:	Petroleum
Quantity:	10.00
Units:	G
Recovered:	10.00
Oxygenate:	Not reported

Name:	EAST NY DEPOT
Address:	25 JAMAICA AVENUE
City,State,Zip:	BROOKLYN, NY
Spill Number/Closed Date:	0511344 / 2006-02-10
Facility ID:	0511344
Facility Type:	ER
DER Facility ID:	137218
Site ID:	357476
DEC Region:	2
Spill Cause:	Unknown
Spill Class:	C4
SWIS:	2401
Spill Date:	2005-12-30
Investigator:	HRPATEL
Referred To:	Not reported
Reported to Dept:	2005-12-30
CID:	408

EAST NEW YORK BUS DEPOT (Continued) **U003080332**

Water Affected:	Not reported
Spill Source:	Commercial/Industrial
Spill Notifier:	Responsible Party
Cleanup Ceased:	Not reported
Cleanup Meets Std:	False
Last Inspection:	Not reported
Recommended Penalty:	False
UST Trust:	False
Remediation Phase:	0
Date Entered In Computer:	2005-12-30
Spill Record Last Update:	2006-02-10
Spiller Name:	Not reported
Spiller Company:	TRANSIT
Spiller Address:	2 BROADWAY 27TH FLOOR
Spiller Company:	001
Contact Name:	SHERRY BULKLEY
DEC Memo:	"12/30/05-Hiralkumar Patel. I spoke with Sherry Bulkley at NYC Transit. According to her, spill happend from fill line of tank. and all the spilled diesel collected in sump. Tank is out of service now and they have pumped diesel from sump. this sump is not connected to any sewer or drain line. I spoke with Mr. Frank Ocello (917-578-8826) at loction, and he told me that sump is on top of tank. they going to test lines for any leak today (12/30/05) noon. I spoke with Mr. Steve Miller, and he will send me a address for further correspondence regarding case after 2nd Jan. 2006 1/5/06-Hiralkumar Patel. I received an address at 1:00PM and have sent a tank test failure letter. 02/02/06-Hiralkumar Patel. Talked with Jaikisan Achaibar (PH: 646-252-5772, FAX: 646-252-5960) at System Safety department, NYC Transit. As per him, there was a line leakage on top of tank, not the tank. they have repaired it. Jai going to send me their internal report in mail today or tomorrow. 02/10/06-Hiralkumar Patel. Received report from Jay Achaibar at NYC Transit. Abstracts of report: - on 12/30/05, during periodic maintenance inspection, approxi. 5 gal fo diesel was found in the fill sump of tank#8. system shut down. - primary line between the fill port and the tank sump was leading at flex connnectors. no leaks found in secondary line at connectors. - spill contained by secondary line and drained to sump, no soil contamination. - 01/25/06, Franklin company replaced flex connector. - primary system, secondary system and sump test were passed. - 5 gal diesel removed by trained NYCT plant and equipment personnel and disposal as non-hazardous industrial waste. we received NYCT spill incident fact sheet, & line testing results. Case Closed based on the report from NYC transit."
Remarks:	"IN SUMP, ARRANGING TO HAVE THE PUMP CLEANED, CLEAN UP IS IN PROGRESS."

All Materials:

Site ID:	357476
Operable Unit ID:	1114752
Operable Unit:	01
Material ID:	2104814
Material Code:	0008
Material Name:	diesel
Case No.:	Not reported
Material FA:	Petroleum
Quantity:	5.00
Units:	G
Recovered:	3.00

EAST NEW YORK BUS DEPOT (Continued) **U003080332**

Oxygenate:	Not reported
Name:	NEW HAVEN PARKING LOT
Address:	25 JAMAICA AVENUE
City,State,Zip:	BROOKLYN, NY
Spill Number/Closed Date:	0605835 / 2006-08-23
Facility ID:	0605835
Facility Type:	ER
DER Facility ID:	137218
Site ID:	369079
DEC Region:	2
Spill Cause:	Other
Spill Class:	D4
SWIS:	2401
Spill Date:	2006-08-21
Investigator:	SMSANGES
Referred To:	Not reported
Reported to Dept:	2006-08-21
CID:	444
Water Affected:	Not reported
Spill Source:	Unknown
Spill Notifier:	Local Agency
Cleanup Ceased:	Not reported
Cleanup Meets Std:	True
Last Inspection:	Not reported
Recommended Penalty:	Not reported
UST Trust:	Not reported
Remediation Phase:	0
Date Entered In Computer:	2006-08-21
Spill Record Last Update:	2006-08-23
Spiller Name:	OLUCHI DUROHA
Spiller Company:	TRANSIT DEPOT LOT
Spiller Address:	25 JAMAICA AVE
Spiller Company:	999
Contact Name:	OLUCHI DUROHA
DEC Memo:	"minor antifreeze spill - all cleaned"
Remarks:	"LEAK CAME FROM A DRUM, STILL INVESTIGATING:"

All Materials:

Site ID:	369079
Operable Unit ID:	1126927
Operable Unit:	01
Material ID:	2117492
Material Code:	0021
Material Name:	transmission fluid
Case No.:	Not reported
Material FA:	Petroleum
Quantity:	25.00
Units:	G
Recovered:	.00
Oxygenate:	Not reported
Site ID:	369079
Operable Unit ID:	1126927
Operable Unit:	01
Material ID:	2116496
Material Code:	0043A

EAST NEW YORK BUS DEPOT (Continued) **U003080332**

Material Name:	antifreeze
Case No.:	Not reported
Material FA:	Other
Quantity:	4.00
Units:	G
Recovered:	.00
Oxygenate:	Not reported

Name:	EAST NEW YORK DEPOT
Address:	25 JAMAICA AVENUE
City,State,Zip:	BROOKLYN, NY
Spill Number/Closed Date:	0609140 / 2006-11-16
Facility ID:	0609140
Facility Type:	ER
DER Facility ID:	137218
Site ID:	373274
DEC Region:	2
Spill Cause:	Equipment Failure
Spill Class:	C4
SWIS:	2401
Spill Date:	2006-11-08
Investigator:	SMSANGES
Referred To:	Not reported
Reported to Dept:	2006-11-09
CID:	444
Water Affected:	Not reported
Spill Source:	Institutional, Educational, Gov., Other
Spill Notifier:	Other
Cleanup Ceased:	Not reported
Cleanup Meets Std:	False
Last Inspection:	Not reported
Recommended Penalty:	Not reported
UST Trust:	Not reported
Remediation Phase:	0
Date Entered In Computer:	2006-11-09
Spill Record Last Update:	2006-11-16
Spiller Name:	RACHEL KRON
Spiller Company:	EAST NEW YORK DEPOT
Spiller Address:	25 JAMACIA AVE
Spiller Company:	001
Contact Name:	RACHEL KRON
DEC Memo:	"surface hydraulic oil leak - Transit says all cleaned up "
Remarks:	"LIFT LEAKED AT LOCATION AND IS ALL CLEANE DUP"

All Materials:

Site ID:	373274
Operable Unit ID:	1130985
Operable Unit:	01
Material ID:	2120676
Material Code:	0010
Material Name:	hydraulic oil
Case No.:	Not reported
Material FA:	Petroleum
Quantity:	10.00
Units:	G
Recovered:	10.00
Oxygenate:	Not reported

EAST NEW YORK BUS DEPOT (Continued) **U003080332**

Name:	EAST NY DEPOT
Address:	25 JAMAICA AVE
City,State,Zip:	BROOKLYN, NY
Spill Number/Closed Date:	0707060 / 2007-09-26
Facility ID:	0707060
Facility Type:	ER
DER Facility ID:	337137
Site ID:	387686
DEC Region:	2
Spill Cause:	Other
Spill Class:	C4
SWIS:	2401
Spill Date:	2007-09-26
Investigator:	smsanges
Referred To:	Not reported
Reported to Dept:	2007-09-26
CID:	444
Water Affected:	Not reported
Spill Source:	Commercial/Industrial
Spill Notifier:	Other
Cleanup Ceased:	Not reported
Cleanup Meets Std:	False
Last Inspection:	Not reported
Recommended Penalty:	False
UST Trust:	False
Remediation Phase:	0
Date Entered In Computer:	2007-09-26
Spill Record Last Update:	2007-09-26
Spiller Name:	GEORGE CUNNINGHAM
Spiller Company:	EAST NY DEPOT
Spiller Address:	25 JAMICA AVE
Spiller Company:	001
Contact Name:	GEORGE CUNNINGHAM
DEC Memo:	"spill has been cleaned by Transit"
Remarks:	"UNKNOWN WHAT CAUSED LEAK AND STILL INVESTIGAITNG, TANKS ARE LOCKED OUT: AND ALL CLEANED UP"

All Materials:

Site ID:	387686
Operable Unit ID:	1144885
Operable Unit:	01
Material ID:	2135198
Material Code:	0008
Material Name:	diesel
Case No.:	Not reported
Material FA:	Petroleum
Quantity:	8.00
Units:	G
Recovered:	8.00
Oxygenate:	Not reported

Name:	SIDEWALK
Address:	25 JAMAICA AVENUE
City,State,Zip:	BROOKLYN, NY
Spill Number/Closed Date:	1206755 / Not Reported
Facility ID:	1206755
Facility Type:	ER

EAST NEW YORK BUS DEPOT (Continued) **U003080332**

DER Facility ID:	137218
Site ID:	469764
DEC Region:	2
Spill Cause:	Unknown
Spill Class:	Not reported
SWIS:	2401
Spill Date:	2012-10-09
Investigator:	vszhune
Referred To:	Not reported
Reported to Dept:	2012-10-09
CID:	Not reported
Water Affected:	Not reported
Spill Source:	Unknown
Spill Notifier:	Responsible Party
Cleanup Ceased:	Not reported
Cleanup Meets Std:	False
Last Inspection:	Not reported
Recommended Penalty:	False
UST Trust:	False
Remediation Phase:	1
Date Entered In Computer:	2012-10-09
Spill Record Last Update:	2015-02-06
Spiller Name:	TONI WATSON
Spiller Company:	NYC TRANSIT
Spiller Address:	25 JAMAICA AVENUE
Spiller Company:	999
Contact Name:	TONI WATSON
DEC Memo:	"10/09/12-Hiralkumar Patel. 4:06 PM:- left message for Ms. Watson. 10/10/12-Hiralkumar Patel. 12:31 PM:- received call from Kevin from URS. he mentioned that NYC Transit is replacing the sidewalk, near the entrance to the East NY bus depot. contractor removed 7 ft wide by 27 ft long concrete sidewalk. the sidewalk was about 12 inches thick. underneath the sidewalk concrete, contractor noticed evidence of spill. they removed 6 inches of soil from excavation. to continue with sidewalk replacement project, they have to backfill the excavation and pour concrete today. Kevin asked for number of samples needed. asked Kevin about size of area where contamination noted. he doesn't know whether contamination found in entire 27 ft long excavation or only in part of excavation. Kevin will call back with more details. 12:50 PM:- received call from Kevin. he mentioned that contamination noted in eastern half of the excavation (about 13 ft long area). he also mentioned that NYCT is planning to pour sidewalk concrete this afternoon. Kevin mentioned that there is a diesel plume under the site, but that is about 100 ft away from the sidewalk excavation and also crossgradient from the plume. the groundwater under the site is about 55 ft bg. there is a gasoline tank about 30-50 ft away from the excavation and fill port for the gasoline tank is also 30 ft away. based on contamination area (about 13 ft long), informed Kevin that DEC wants to inspect the site prior to backfilling. Kevin Konnare URS Ph. (716) 923-1165 2/6/15-Zhune spoke to Kevin Konnare. He said he is not involve anymore in this site and Raphael Ketani is managing the NYCT sites."
Remarks:	"Excavation discovered fuel under sidewalk. testing being done to determine exact material. Cleanup is pending."

All Materials:

Site ID:	469764
Operable Unit ID:	1219657

EAST NEW YORK BUS DEPOT (Continued) **U003080332**

Operable Unit:	01
Material ID:	2218189
Material Code:	0066A
Material Name:	unknown petroleum
Case No.:	Not reported
Material FA:	Petroleum
Quantity:	2.00
Units:	G
Recovered:	Not reported
Oxygenate:	Not reported

Name:	FUEL PUMP ROOM
Address:	25 JAMAICA AVE
City,State,Zip:	BROOKLYN, NY
Spill Number/Closed Date:	1704176 / 2017-07-31
Facility ID:	1704176
Facility Type:	ER
DER Facility ID:	337137
Site ID:	556399
DEC Region:	2
Spill Cause:	Equipment Failure
Spill Class:	D4
SWIS:	2401
Spill Date:	2017-07-26
Investigator:	RMPIPER
Referred To:	Not reported
Reported to Dept:	2017-07-28
CID:	Not reported
Water Affected:	Not reported
Spill Source:	Commercial/Industrial
Spill Notifier:	Other
Cleanup Ceased:	Not reported
Cleanup Meets Std:	False
Last Inspection:	Not reported
Recommended Penalty:	False
UST Trust:	False
Remediation Phase:	0
Date Entered In Computer:	2017-07-28
Spill Record Last Update:	2017-07-31
Spiller Name:	Not reported
Spiller Company:	NYCTA
Spiller Address:	Not reported
Spiller Company:	999
Contact Name:	MIKE MANDACK
DEC Memo:	"DEC Piper- Small spill to pump room floor. Cleaned. Closed. "
Remarks:	"spill is contained and cleaned up"

All Materials:

Site ID:	556399
Operable Unit ID:	1304437
Operable Unit:	01
Material ID:	2311025
Material Code:	0008
Material Name:	diesel
Case No.:	Not reported
Material FA:	Petroleum
Quantity:	10.00

EAST NEW YORK BUS DEPOT (Continued) **U003080332**

Units:	G
Recovered:	Not reported
Oxygenate:	Not reported

Name:	EAST NY DEPOT
Address:	25 JAMAICA AVE.
City,State,Zip:	BROOKLYN, NY
Spill Number/Closed Date:	0801375 / 2009-03-25
Facility ID:	0801375
Facility Type:	ER
DER Facility ID:	346711
Site ID:	397277
DEC Region:	2
Spill Cause:	Other
Spill Class:	C4
SWIS:	2401
Spill Date:	2008-05-05
Investigator:	smsanges
Referred To:	Not reported
Reported to Dept:	2008-05-05
CID:	444
Water Affected:	Not reported
Spill Source:	Commercial/Industrial
Spill Notifier:	Other
Cleanup Ceased:	Not reported
Cleanup Meets Std:	False
Last Inspection:	Not reported
Recommended Penalty:	False
UST Trust:	Not reported
Remediation Phase:	0
Date Entered In Computer:	2008-05-05
Spill Record Last Update:	2009-03-25
Spiller Name:	JENNIFER WUOTINEN
Spiller Company:	EAST NY DEPOT
Spiller Address:	25 JAMAICA AVE.
Spiller Company:	001
Contact Name:	JENNIFER WUOTINEN
DEC Memo:	"Piper- I spke w. Jennifer. There was an inventory reconciliation difference. The lines and tank will be tested tomorrow. They will fax results. There open spills at the site assigned to Tibbe. If this can resolved through testing, then spill can be closed. 5/6/08- DEC Piper- I recieved message from Jen. The secondary lines failed the pressure test and a meter was replaced. No additional info given. 3/25/2009 Rosell from Transit called to say the leak was found (contained) and repaired. Lines retested and passed."
Remarks:	"diesel product count off:"

All Materials:

Site ID:	397277
Operable Unit ID:	1154242
Operable Unit:	01
Material ID:	2145039
Material Code:	0008
Material Name:	diesel
Case No.:	Not reported
Material FA:	Petroleum
Quantity:	.00

EAST NEW YORK BUS DEPOT (Continued) **U003080332**

Units:	G
Recovered:	.00
Oxygenate:	Not reported
Name:	NYC EAST NY DEPOT
Address:	25 JAMAICA AVE
City,State,Zip:	BROOKLYN, NY
Spill Number/Closed Date:	1205789 / 2012-09-12
Facility ID:	1205789
Facility Type:	ER
DER Facility ID:	337137
Site ID:	468757
DEC Region:	2
Spill Cause:	Equipment Failure
Spill Class:	C4
SWIS:	2401
Spill Date:	2012-09-11
Investigator:	HRPATEL
Referred To:	Not reported
Reported to Dept:	2012-09-11
CID:	Not reported
Water Affected:	Not reported
Spill Source:	Commercial/Industrial
Spill Notifier:	Responsible Party
Cleanup Ceased:	Not reported
Cleanup Meets Std:	False
Last Inspection:	Not reported
Recommended Penalty:	False
UST Trust:	False
Remediation Phase:	0
Date Entered In Computer:	2012-09-11
Spill Record Last Update:	2012-09-12
Spiller Name:	ROCHELLE KNOWLDEN
Spiller Company:	NYC TRANSIT
Spiller Address:	25 JAMAICA AVE
Spiller Company:	999
Contact Name:	ROCHELLE KNOWLDEN
DEC Memo:	"09/11/12-Hiralkumar Patel. 2:50 PM:- spoke with Rochelle. she mentioned that due to flooding in depot, oily water came to sump. she doesn't know where the oil came from. she asked to contact Josephine Brown at the depot. 2:52 PM:- left message for Ms. Brown. Josephine Brown NYC Transit Ph. (718) 566-3415 (O) (646) 879-8573 (C) 4:26 PM:- received message from Ms. Brown. 09/12/12-Hiralkumar Patel. 11:30 AM:- spoke with Ms. Brown. she mentioned that they have a waste oil UST under the depot floor. over the weekend, due to heavy rain, depot was flooded. during inspection, Ms. Brown found mostly water, with some minor oil, in sump right above the waste oil tank. oil on water could be the residual oil from sump. oily water was contained in the sump and was clened up immediately. no oil found on depot floor. case closed."
Remarks:	"into sump, repair and c/u pending"

All Materials:

Site ID:	468757
Operable Unit ID:	1218674
Operable Unit:	01
Material ID:	2217079

EAST NEW YORK BUS DEPOT (Continued) **U003080332**

Material Code:	0022
Material Name:	waste oil/used oil
Case No.:	Not reported
Material FA:	Petroleum
Quantity:	1.00
Units:	G
Recovered:	Not reported
Oxygenate:	Not reported

Name:	EAST NY BUS DEPOT
Address:	25 JAMAICA AVENUE
City,State,Zip:	BROOKLYN, NY
Spill Number/Closed Date:	0109737 / 2002-07-30
Facility ID:	0109737
Facility Type:	ER
DER Facility ID:	137218
Site ID:	318237
DEC Region:	2
Spill Cause:	Unknown
Spill Class:	C4
SWIS:	2401
Spill Date:	2002-01-07
Investigator:	MCTIBBE
Referred To:	Not reported
Reported to Dept:	2002-01-08
CID:	390
Water Affected:	Not reported
Spill Source:	Unknown
Spill Notifier:	Local Agency
Cleanup Ceased:	Not reported
Cleanup Meets Std:	False
Last Inspection:	Not reported
Recommended Penalty:	False
UST Trust:	False
Remediation Phase:	0
Date Entered In Computer:	2002-01-08
Spill Record Last Update:	2002-07-30
Spiller Name:	Not reported
Spiller Company:	UNK
Spiller Address:	UNK
Spiller Company:	999
Contact Name:	PASHKO CAMAJ
DEC Memo:	"Prior to Sept, 2004 data translation this spill Lead_DEC Field was TIBBE PRODUCT WAS SAMPLED AND DETERMINED TO WASTE OIL. mONITORING WELL IS IN THE AREA WHERE THE DEPOT WASHES THE BUSES AND THE WELL IS USUALLY UNDER WATER. iT WAS DETERMINED THAT THE WELL, WHICH NEVER HAD PRODUCT IN IT BEFORE, WAS BEING IMPACTED BY A SURFACE SOURCE AND THERE WAS NO WAY TO PROTECT IT. tHE WELL WAS VACCED OUT AND CLOSED TO PREVENT FURTHER INTRODUCTION OF CONTAMINATION TO THE GROUNDWATER."
Remarks:	"motor oil found in a monitoring well - unk where it came from - will keep monitoring and try to locate source"

All Materials:

Site ID:	318237
Operable Unit ID:	846926
Operable Unit:	01
Material ID:	527387

EAST NEW YORK BUS DEPOT (Continued) **U003080332**

Material Code:	0015
Material Name:	motor oil
Case No.:	Not reported
Material FA:	Petroleum
Quantity:	.00
Units:	G
Recovered:	.00
Oxygenate:	Not reported

Name:	EAST NY BUS DEPOT
Address:	25 JAMAICA AVENUE
City,State,Zip:	BROOKLYN, NY
Spill Number/Closed Date:	0007658 / 2000-12-28
Facility ID:	0007658
Facility Type:	ER
DER Facility ID:	137218
Site ID:	326107
DEC Region:	2
Spill Cause:	Equipment Failure
Spill Class:	C4
SWIS:	2401
Spill Date:	2000-09-29
Investigator:	MCTIBBE
Referred To:	Not reported
Reported to Dept:	2000-09-29
CID:	389
Water Affected:	Not reported
Spill Source:	Commercial/Industrial
Spill Notifier:	Responsible Party
Cleanup Ceased:	Not reported
Cleanup Meets Std:	False
Last Inspection:	Not reported
Recommended Penalty:	False
UST Trust:	False
Remediation Phase:	0
Date Entered In Computer:	2000-09-29
Spill Record Last Update:	2001-04-19
Spiller Name:	PASHKO CAMAJ
Spiller Company:	NYC TRANSIT
Spiller Address:	370 JAY ST
Spiller Company:	001
Contact Name:	CALLER
DEC Memo:	"Prior to Sept, 2004 data translation this spill Lead_DEC Field was TIBBE ABOUT 10 GALLONS SPILLED DURING DELIVERY. NYCT CONTAINED AND CLEANED. see also 00-07655."
Remarks:	"caller reporting a spill from a malfunction of a piece of equipment and leaked material. clena up has been preformed and no callbck is necessary"

All Materials:

Site ID:	326107
Operable Unit ID:	828394
Operable Unit:	01
Material ID:	563276
Material Code:	0001A
Material Name:	#2 fuel oil
Case No.:	Not reported

EAST NEW YORK BUS DEPOT (Continued) **U003080332**

Material FA:	Petroleum
Quantity:	10.00
Units:	G
Recovered:	10.00
Oxygenate:	Not reported

Click this hyperlink while viewing on your computer to access
12 additional NY SPILL: record(s) in the EDR Site Report.

K66 **EAST NEW YORK DEPOT** **NY LTANKS** **S100177204**
NE **25 JAMAICA AVE/NYCTA** **N/A**
1/8-1/4 **BROOKLYN, NY**
0.134 mi.
706 ft. **Site 10 of 12 in cluster K**

Relative:
Higher

Actual:
92 ft.

Client Plot

LTANKS:

Name:	EAST NEW YORK DEPOT
Address:	25 JAMAICA AVE/NYCTA
City,State,Zip:	BROOKLYN, NY
Spill Number/Closed Date:	9102804 / 2000-12-27
Facility ID:	9102804
Site ID:	300659
Spill Date:	1991-06-10
Spill Cause:	Tank Test Failure
Spill Source:	Commercial/Industrial
Spill Class:	C3
Cleanup Ceased:	Not reported
SWIS:	2401
Investigator:	MCTIBBE
Referred To:	8807411
Reported to Dept:	1991-06-10
CID:	Not reported
Water Affected:	Not reported
Spill Notifier:	Other
Last Inspection:	Not reported
Recommended Penalty:	False
Meets Standard:	False
UST Involvement:	True
Remediation Phase:	0
Date Entered In Computer:	1991-06-11
Spill Record Last Update:	2010-12-24
Spiller Name:	Not reported
Spiller Company:	NYCTA
Spiller Address:	Not reported
Spiller County:	999
Spiller Contact:	Not reported
Spiller Phone:	Not reported
Spiller Extention:	Not reported
DEC Region:	2
DER Facility ID:	243189
DEC Memo:	"Prior to Sept, 2004 data translation this spill Lead_DEC Field was TIBBE 11/17/94: REASSIGNED FROM SIGONA TO ZHITOMIRSKY ON 11/17/94. transfered from Hale to Tibbe on 12/27/00. refer to 88-07411. tanks closed and replaced and invrstigation/remediation is ongoing. "
Remarks:	"2-500 GAL MANIFOLDED 0.48 CAP SUPPLY LINE, WILL PUMP OUT TANK"

All TTF:

EAST NEW YORK DEPOT (Continued) **S100177204**

Facility ID:	9102804
Spill Number:	9102804
Spill Tank Test:	1538648
Site ID:	300659
Tank Number:	Not reported
Tank Size:	0
Material:	0008
EPA UST:	Not reported
UST:	Not reported
Cause:	Not reported
Source:	Not reported
Test Method:	00
Test Method 2:	Unknown
Leak Rate:	.00
Gross Fail:	Not reported
Modified By:	Spills
Last Modified Date:	Not reported

All Materials:

Site ID:	300659
Operable Unit ID:	953625
Operable Unit:	01
Material ID:	425291
Material Code:	0008
Material Name:	diesel
Case No.:	Not reported
Material FA:	Petroleum
Quantity:	-1.00
Units:	G
Recovered:	.00
Oxygenate:	Not reported

K67 **EAST NEW YORK TRUCK SHOP** **NY UST** **U004062593**
NE **1997 BROADWAY** **NY CBS** **N/A**
1/8-1/4 **BROOKLYN, NY 11207**
0.134 mi.
706 ft. **Site 11 of 12 in cluster K**

Relative:
Higher

Actual:
92 ft.

Client Plot

UST:

Name:	EAST NEW YORK TRUCK SHOP
Address:	1997 BROADWAY
City,State,Zip:	BROOKLYN, NY 11207
Id/Status:	2-609105 / Active
Program Type:	PBS
Region:	STATE
DEC Region:	2
Expiration Date:	07/16/2023
UTM X:	592777.77447
UTM Y:	4503625.69156
Site Type:	Trucking/Transportation/Fleet Operation

Affiliation Records:

Site Id:	30951
Affiliation Type:	Facility Owner
Company Name:	NEW YORK CITY TRANSIT
Contact Type:	MANAGER, ENVIRONMENTAL PROTECTION
Contact Name:	CARLTON LAWRENCE

EAST NEW YORK TRUCK SHOP (Continued) **U004062593**

Address1:	2 BROADWAY 27TH FLR.
Address2:	Not reported
City:	NEW YORK
State:	NY
Zip Code:	10004
Country Code:	001
Phone:	(646) 252-5777
EMail:	Not reported
Fax Number:	Not reported
Modified By:	DAFRANCI
Date Last Modified:	2019-04-12

Site Id:	30951
Affiliation Type:	Mail Contact
Company Name:	NEW YORK CITY TRANSIT
Contact Type:	Not reported
Contact Name:	CARLTON LAWRENCE
Address1:	2 BROADWAY
Address2:	27TH FLOOR
City:	NEW YORK
State:	NY
Zip Code:	10004
Country Code:	001
Phone:	(646) 252-5777
EMail:	CARLTON.LAWRENCE@NYCT.COM
Fax Number:	Not reported
Modified By:	DAFRANCI
Date Last Modified:	2019-04-12

Site Id:	30951
Affiliation Type:	Emergency Contact
Company Name:	NEW YORK CITY TRANSIT
Contact Type:	Not reported
Contact Name:	BUS COMMAND CENTER
Address1:	Not reported
Address2:	Not reported
City:	Not reported
State:	NN
Zip Code:	Not reported
Country Code:	999
Phone:	(718) 927-7777
EMail:	Not reported
Fax Number:	Not reported
Modified By:	ACDANIEL
Date Last Modified:	2019-04-12

Site Id:	30951
Affiliation Type:	Facility Operator
Company Name:	EAST NEW YORK TRUCK SHOP
Contact Type:	Not reported
Contact Name:	ROGER MIGNOTT
Address1:	Not reported
Address2:	Not reported
City:	Not reported
State:	NN
Zip Code:	Not reported
Country Code:	001

EAST NEW YORK TRUCK SHOP (Continued) **U004062593**

Phone:	(718) 566-3880
EMail:	Not reported
Fax Number:	Not reported
Modified By:	DAFRANCI
Date Last Modified:	2019-04-12

Tank Info:

Tank Number:	W/O-1
Tank ID:	66444
Tank Status:	In Service
Material Name:	In Service
Capacity Gallons:	1000
Install Date:	03/01/1999
Date Tank Closed:	Not reported
Registered:	True
Tank Location:	Underground
Tank Type:	Equivalent technology
Material Code:	0022
Common Name of Substance:	Waste Oil/Used Oil
Tightness Test Method:	-
Date Test:	Not reported
Next Test Date:	Not reported
Pipe Model:	Not reported
Modified By:	DAFRANCI
Last Modified:	01/25/2018

Equipment Records:

C02 - Pipe Location - Underground/On-ground
L01 - Piping Leak Detection - Interstitial - Electronic Monitoring
A00 - Tank Internal Protection - None
H01 - Tank Leak Detection - Interstitial - Electronic Monitoring
I03 - Overfill - Automatic Shut-Off
J00 - Dispenser - None
D06 - Pipe Type - Fiberglass Reinforced Plastic (FRP)
I02 - Overfill - High Level Alarm
K01 - Spill Prevention - Catch Basin
B00 - Tank External Protection - None
E04 - Piping Secondary Containment - Double walled UG
F00 - Pipe External Protection - None
G04 - Tank Secondary Containment - Double-Walled (Underground)

CBS:

Name:	EAST NEW YORK TRUCK SHOP
Address:	1997 BROADWAY
City,State,Zip:	BROOKLYN, NY 11207
CBS Number:	2-000445
Program Type:	CBS
Facility Status:	Unregulated/Closed
Expiration Date:	Not reported
Dec Region:	2
UTMX:	592679.18231
UTMY:	4503688.09487

K68 **MTA BUS COMPANY MS4** **RCRA-LQG** **1000136912**
NE **25 JAMAICA AVE** **RAATS** **NYD991290677**
1/8-1/4 **BROOKLYN, NY 11207** **ICIS**
0.134 mi. **FINDS**
706 ft. **Site 12 of 12 in cluster K** **ECHO**
RI MANIFEST
Relative: Higher **NY MANIFEST**
NJ MANIFEST
Actual: 92 ft.

Client Plot

RCRA-LQG:

Date form received by agency:	2012-03-02 00:00:00.0
Facility name:	NYCT-EAST NEW YORK DEPOT
Facility address:	25 JAMAICA AVENUE BROOKLYN, NY 11207
EPA ID:	NYD991290677
Mailing address:	BROADWAY 27FL NEW YORK, NY 10004
Contact:	CLARE SAMMAN
Contact address:	BROADWAY 27FL NEW YORK, NY 10004
Contact country:	US
Contact telephone:	646-252-5777
Contact email:	Not reported
EPA Region:	02
Land type:	State
Classification:	Large Quantity Generator
Description:	Handler: generates 1,000 kg or more of hazardous waste during any calendar month; or generates more than 1 kg of acutely hazardous waste during any calendar month; or generates more than 100 kg of any residue or contaminated soil, waste or other debris resulting from the cleanup of a spill, into or on any land or water, of acutely hazardous waste during any calendar month; or generates 1 kg or less of acutely hazardous waste during any calendar month, and accumulates more than 1 kg of acutely hazardous waste at any time; or generates 100 kg or less of any residue or contaminated soil, waste or other debris resulting from the cleanup of a spill, into or on any land or water, of acutely hazardous waste during any calendar month, and accumulates more than 100 kg of that material at any time

Owner/Operator Summary:

Owner/operator name:	MTA -NEW YORK CITY TARNSIT
Owner/operator address:	BROADWAY 27 FL NEW YORK, NY 10004
Owner/operator country:	US
Owner/operator telephone:	646-252-5777
Owner/operator email:	Not reported
Owner/operator fax:	Not reported
Owner/operator extension:	Not reported
Legal status:	State
Owner/Operator Type:	Owner
Owner/Op start date:	1953-01-01 00:00:00.
Owner/Op end date:	Not reported

Owner/operator name:	MTA -NEW YORK CITY TARNSIT
Owner/operator address:	Not reported Not reported
Owner/operator country:	Not reported
Owner/operator telephone:	Not reported
Owner/operator email:	Not reported

MTA BUS COMPANY MS4 (Continued) **1000136912**

Owner/operator fax: Not reported
Owner/operator extension: Not reported
Legal status: State
Owner/Operator Type: Operator
Owner/Op start date: 1953-01-01 00:00:00.
Owner/Op end date: Not reported

Owner/operator name: NEW YORK CITY TRANSIT AUTHORITY
Owner/operator address: NOT REQUIRED
NOT REQUIRED, WY 99999
Owner/operator country: Not reported
Owner/operator telephone: 212-555-1212
Owner/operator email: Not reported
Owner/operator fax: Not reported
Owner/operator extension: Not reported
Legal status: Private
Owner/Operator Type: Owner
Owner/Op start date: Not reported
Owner/Op end date: Not reported

Handler Activities Summary:
U.S. importer of hazardous waste: No
Mixed waste (haz. and radioactive): No
Recycler of hazardous waste: No
Transporter of hazardous waste: No
Treater, storer or disposer of HW: No
Underground injection activity: No
On-site burner exemption: No
Furnace exemption: No
Used oil fuel burner: No
Used oil processor: No
User oil refiner: No
Used oil fuel marketer to burner: No
Used oil Specification marketer: No
Used oil transfer facility: No
Used oil transporter: No

Historical Generators:
Date form received by agency: 2007-09-06 00:00:00.0
Site name: NYCT EAST NEW YORK DEPOT
Classification: Small Quantity Generator

Date form received by agency: 2007-09-05 00:00:00.0
Site name: NYCT EAST NEW YORK DEPOT
Classification: Small Quantity Generator

Date form received by agency: 2006-01-31 00:00:00.0
Site name: NYCT-ENY STORE ROOM 63
Classification: Large Quantity Generator

Date form received by agency: 2006-01-30 00:00:00.0
Site name: NYCT-ENY STORE ROOM 63
Classification: Small Quantity Generator

Date form received by agency: 2002-02-20 00:00:00.0
Site name: NYCTA-EAST NEW YORK DEPOT

MTA BUS COMPANY MS4 (Continued) **1000136912**

Classification: Large Quantity Generator

Date form received by agency: 2001-01-01 00:00:00.0
Site name: NYC TRANSIT AUTHORITY
Classification: Large Quantity Generator

Date form received by agency: 1998-02-04 00:00:00.0
Site name: NYCTA - EAST NEW YORK COMPLEX
Classification: Large Quantity Generator

Date form received by agency: 1996-03-20 00:00:00.0
Site name: EAST NEW YORK COMPLEX / NYCTA
Classification: Large Quantity Generator

Date form received by agency: 1994-03-30 00:00:00.0
Site name: NYCTA
Classification: Large Quantity Generator

Date form received by agency: 1992-03-16 00:00:00.0
Site name: NYCTA
Classification: Large Quantity Generator

Date form received by agency: 1990-03-01 00:00:00.0
Site name: NEW YORK CITY TRANSIT AUTHORITY
Classification: Large Quantity Generator

Date form received by agency: 1980-12-16 00:00:00.0
Site name: NEW YORK CITY TRANSIT AUTHORITY
Classification: Large Quantity Generator

Hazardous Waste Summary:

. Waste code: D001
. Waste name: IGNITABLE WASTE

. Waste code: D002
. Waste name: CORROSIVE WASTE

. Waste code: D007
. Waste name: CHROMIUM

. Waste code: D008
. Waste name: LEAD

. Waste code: D018
. Waste name: BENZENE

. Waste code: F001
. Waste name: THE FOLLOWING SPENT HALOGENATED SOLVENTS USED IN DEGREASING: TETRACHLOROETHYLENE, TRICHLORETHYLENE, METHYLENE CHLORIDE, 1,1,1-TRICHLOROETHANE, CARBON TETRACHLORIDE AND CHLORINATED FLUOROCARBONS; ALL SPENT SOLVENT MIXTURES/BLENDS USED IN DEGREASING CONTAINING, BEFORE USE, A TOTAL OF TEN PERCENT OR MORE (BY VOLUME) OF ONE OR MORE OF THE ABOVE HALOGENATED SOLVENTS OR THOSE SOLVENTS LISTED IN F002, F004, AND F005; AND STILL BOTTOMS FROM THE RECOVERY OF THESE SPENT SOLVENTS AND SPENT SOLVENT MIXTURES.

MTA BUS COMPANY MS4 (Continued) **1000136912**

. Waste code: F004
. Waste name: THE FOLLOWING SPENT NONHALOGENATED SOLVENTS: CRESOLS, CRESYLIC ACID, AND NITROBENZENE; AND THE STILL BOTTOMS FROM THE RECOVERY OF THESE SOLVENTS; ALL SPENT SOLVENT MIXTURES/BLENDS CONTAINING, BEFORE USE, A TOTAL OF TEN PERCENT OR MORE (BY VOLUME) OF ONE OR MORE OF THE ABOVE NONHALOGENATED SOLVENTS OR THOSE SOLVENTS LISTED IN F001, F002, AND F005; AND STILL BOTTOMS FROM THE RECOVERY OF THESE SPENT SOLVENTS AND SPENT SOLVENT MIXTURES.

. Waste code: U080
. Waste name: METHANE, DICHLORO- (OR) METHYLENE CHLORIDE

Facility Has Received Notices of Violations:
Regulation violated: Not reported
Area of violation: Universal Waste - Small Quantity Handlers
Date violation determined: 2012-08-30 00:00:00.0
Date achieved compliance: 2012-08-30 00:00:00.0
Violation lead agency: EPA
Enforcement action: VERBAL INFORMAL
Enforcement action date: 2012-08-30 00:00:00.0
Enf. disposition status: Action Satisfied (Case Closed)
Enf. disp. status date: 2012-08-30 00:00:00.0
Enforcement lead agency: EPA
Proposed penalty amount: Not reported
Final penalty amount: Not reported
Paid penalty amount: Not reported

Regulation violated: SR - 6 nycrr 373-3.9(d)(3)
Area of violation: Generators - General
Date violation determined: 2002-02-14 00:00:00.0
Date achieved compliance: 2002-08-02 00:00:00.0
Violation lead agency: EPA
Enforcement action: WRITTEN INFORMAL
Enforcement action date: 2002-04-29 00:00:00.0
Enf. disposition status: Not reported
Enf. disp. status date: Not reported
Enforcement lead agency: EPA
Proposed penalty amount: Not reported
Final penalty amount: Not reported
Paid penalty amount: Not reported

Regulation violated: SR - 6 nycrr 373-3.9(d)(3)
Area of violation: Generators - General
Date violation determined: 2002-02-14 00:00:00.0
Date achieved compliance: 2002-08-02 00:00:00.0
Violation lead agency: EPA
Enforcement action: WRITTEN INFORMAL
Enforcement action date: 2002-07-01 00:00:00.0
Enf. disposition status: Not reported
Enf. disp. status date: Not reported
Enforcement lead agency: EPA
Proposed penalty amount: Not reported
Final penalty amount: Not reported
Paid penalty amount: Not reported

Regulation violated: Not reported
Area of violation: Generators - General

MTA BUS COMPANY MS4 (Continued) **1000136912**

Date violation determined: 1987-06-01 00:00:00.0
Date achieved compliance: 1987-09-22 00:00:00.0
Violation lead agency: State
Enforcement action: WRITTEN INFORMAL
Enforcement action date: 1987-07-01 00:00:00.0
Enf. disposition status: Not reported
Enf. disp. status date: Not reported
Enforcement lead agency: State
Proposed penalty amount: Not reported
Final penalty amount: Not reported
Paid penalty amount: Not reported

Regulation violated: Not reported
Area of violation: Generators - General
Date violation determined: 1986-09-19 00:00:00.0
Date achieved compliance: 1987-09-22 00:00:00.0
Violation lead agency: EPA
Enforcement action: INITIAL 3008(A) COMPLIANCE
Enforcement action date: 1986-09-30 00:00:00.0
Enf. disposition status: Not reported
Enf. disp. status date: Not reported
Enforcement lead agency: EPA
Proposed penalty amount: 27664
Final penalty amount: Not reported
Paid penalty amount: Not reported

Regulation violated: Not reported
Area of violation: Generators - General
Date violation determined: 1985-03-21 00:00:00.0
Date achieved compliance: 1987-09-22 00:00:00.0
Violation lead agency: State
Enforcement action: WRITTEN INFORMAL
Enforcement action date: 1987-07-01 00:00:00.0
Enf. disposition status: Not reported
Enf. disp. status date: Not reported
Enforcement lead agency: State
Proposed penalty amount: Not reported
Final penalty amount: Not reported
Paid penalty amount: Not reported

Regulation violated: Not reported
Area of violation: Generators - General
Date violation determined: 1985-03-21 00:00:00.0
Date achieved compliance: 1987-09-22 00:00:00.0
Violation lead agency: State
Enforcement action: Not reported
Enforcement action date: Not reported
Enf. disposition status: Not reported
Enf. disp. status date: Not reported
Enforcement lead agency: Not reported
Proposed penalty amount: Not reported
Final penalty amount: Not reported
Paid penalty amount: Not reported

Regulation violated: Not reported
Area of violation: Generators - General
Date violation determined: 1984-08-23 00:00:00.0

MTA BUS COMPANY MS4 (Continued) **1000136912**

Date achieved compliance: 1984-08-23 00:00:00.0
Violation lead agency: State
Enforcement action: Not reported
Enforcement action date: Not reported
Enf. disposition status: Not reported
Enf. disp. status date: Not reported
Enforcement lead agency: Not reported
Proposed penalty amount: Not reported
Final penalty amount: Not reported
Paid penalty amount: Not reported

Evaluation Action Summary:

Evaluation date: 2016-12-22 00:00:00.0
Evaluation: COMPLIANCE EVALUATION INSPECTION ON-SITE
Area of violation: Not reported
Date achieved compliance: Not reported
Evaluation lead agency: EPA

Evaluation date: 2012-08-30 00:00:00.0
Evaluation: COMPLIANCE EVALUATION INSPECTION ON-SITE
Area of violation: Universal Waste - Small Quantity Handlers
Date achieved compliance: 2012-08-30 00:00:00.0
Evaluation lead agency: EPA

Evaluation date: 2002-02-14 00:00:00.0
Evaluation: COMPLIANCE EVALUATION INSPECTION ON-SITE
Area of violation: Generators - General
Date achieved compliance: 2002-08-02 00:00:00.0
Evaluation lead agency: EPA

Evaluation date: 1987-06-01 00:00:00.0
Evaluation: COMPLIANCE EVALUATION INSPECTION ON-SITE
Area of violation: Generators - General
Date achieved compliance: 1987-09-22 00:00:00.0
Evaluation lead agency: State

Evaluation date: 1986-09-19 00:00:00.0
Evaluation: COMPLIANCE EVALUATION INSPECTION ON-SITE
Area of violation: Generators - General
Date achieved compliance: 1987-09-22 00:00:00.0
Evaluation lead agency: EPA

Evaluation date: 1985-03-21 00:00:00.0
Evaluation: COMPLIANCE EVALUATION INSPECTION ON-SITE
Area of violation: Generators - General
Date achieved compliance: 1987-09-22 00:00:00.0
Evaluation lead agency: State

Evaluation date: 1984-08-23 00:00:00.0
Evaluation: COMPLIANCE EVALUATION INSPECTION ON-SITE
Area of violation: Generators - General
Date achieved compliance: 1984-08-23 00:00:00.0
Evaluation lead agency: State

RAATS:

Entry No: 1
Facility ID: NYD991290677

MTA BUS COMPANY MS4 (Continued) **1000136912**

Type: Not reported
Docket No: II RCRA-86-0219
Region: 02
Issue Date: Not reported
Final Date: 09/30/1986
Status: Complaint Issued
Additional: Not reported
Action ID: 2070
Action: 3008 (A)
Violation No: Not reported
Viol No Cited: 1 6 NYCRR 373-1.2 (C)
Total No Cited: Not reported
Reg Type: State
Prop. Penalty: 7,700.00
Final Penalty: .00
Total Prop. Penalty: 27,664.00
Comments: Not reported

Entry No: 1
Facility ID: NYD991290677
Type: Not reported
Docket No: II RCRA-86-0219
Region: 02
Issue Date: Not reported
Final Date: 09/30/1986
Status: Complaint Issued
Additional: Not reported
Action ID: 2070
Action: 3008 (A)
Violation No: Not reported
Viol No Cited: 2 6 NYCRR 373-3.9 (B)
Total No Cited: Not reported
Reg Type: State
Prop. Penalty: 4,400.00
Final Penalty: .00
Total Prop. Penalty: 27,664.00
Comments: Not reported

Entry No: 1
Facility ID: NYD991290677
Type: Not reported
Docket No: II RCRA-86-0219
Region: 02
Issue Date: Not reported
Final Date: 09/30/1986
Status: Complaint Issued
Additional: Not reported
Action ID: 2070
Action: 3008 (A)
Violation No: Not reported
Viol No Cited: 3 6 NYCRR 373-3.2 (G)(1)
Total No Cited: Not reported
Reg Type: State
Prop. Penalty: 2,420.00
Final Penalty: .00
Total Prop. Penalty: 27,664.00
Comments: Not reported

MTA BUS COMPANY MS4 (Continued) **1000136912**

Entry No:	1
Facility ID:	NYD991290677
Type:	Not reported
Docket No:	II RCRA-86-0219
Region:	02
Issue Date:	Not reported
Final Date:	09/30/1986
Status:	Complaint Issued
Additional:	Not reported
Action ID:	2070
Action:	3008 (A)
Violation No:	Not reported
Viol No Cited:	4 6 NYCRR 373-3.4 (C)(3)
Total No Cited:	Not reported
Reg Type:	State
Prop. Penalty:	264.00
Final Penalty:	.00
Total Prop. Penalty:	27,664.00
Comments:	Not reported

Entry No:	1
Facility ID:	NYD991290677
Type:	Not reported
Docket No:	II RCRA-86-0219
Region:	02
Issue Date:	Not reported
Final Date:	09/30/1986
Status:	Complaint Issued
Additional:	Not reported
Action ID:	2070
Action:	3008 (A)
Violation No:	Not reported
Viol No Cited:	5 6 NYCRR 372.2 (C)(1)
Total No Cited:	Not reported
Reg Type:	State
Prop. Penalty:	880.00
Final Penalty:	.00
Total Prop. Penalty:	27,664.00
Comments:	Not reported

Entry No:	1
Facility ID:	NYD991290677
Type:	Not reported
Docket No:	II RCRA-86-0219
Region:	02
Issue Date:	Not reported
Final Date:	09/30/1986
Status:	Complaint Issued
Additional:	Not reported
Action ID:	2070
Action:	3008 (A)
Violation No:	Not reported
Viol No Cited:	6 6 NYCRR 373-3.9 (F)
Total No Cited:	Not reported
Reg Type:	State
Prop. Penalty:	6,500.00
Final Penalty:	.00

MTA BUS COMPANY MS4 (Continued) **1000136912**

Total Prop. Penalty: 27,664.00
Comments: Not reported

Entry No: 1
Facility ID: NYD991290677
Type: Not reported
Docket No: II RCRA-86-0219
Region: 02
Issue Date: Not reported
Final Date: 09/30/1986
Status: Complaint Issued
Additional: Not reported
Action ID: 2070
Action: 3008 (A)
Violation No: Not reported
Viol No Cited: 7 6 NYCRR 373-3.3 (F)
Total No Cited: Not reported
Reg Type: State
Prop. Penalty: 4,000.00
Final Penalty: .00
Total Prop. Penalty: 27,664.00
Comments: Not reported

Entry No: 1
Facility ID: NYD991290677
Type: Not reported
Docket No: II RCRA-86-0219
Region: 02
Issue Date: Not reported
Final Date: 09/30/1986
Status: Complaint Issued
Additional: Not reported
Action ID: 2070
Action: 3008 (A)
Violation No: Not reported
Viol No Cited: 8 6 NYCRR 373-3.2 (H)(1)
Total No Cited: Not reported
Reg Type: State
Prop. Penalty: 1,500.00
Final Penalty: .00
Total Prop. Penalty: 27,664.00
Comments: Not reported

ICIS:
Enforcement Action ID: 02-1986-0303
FRS ID: 110009483497
Action Name: NYC TRANSIT AUTHORITY (JAMAICA AVE)
Facility Name: NEW YORK CITY TRANSIT AUTHORITY
Facility Address: 25 JAMAICA AVE
BROOKLYN, NY 11207
Enforcement Action Type: RCRA 3008A AO For Comp And/Or Penalty
Facility County: KINGS
Program System Acronym: ICIS
Enforcement Action Forum Desc: Administrative - Formal
EA Type Code: 3008A
Facility SIC Code: 4111
Federal Facility ID: Not reported

MTA BUS COMPANY MS4 (Continued) **1000136912**

Latitude in Decimal Degrees: 40.677393
Longitude in Decimal Degrees: -73.899088
Permit Type Desc: Not reported
Program System Acronym: 13473
Facility NAICS Code: Not reported
Tribal Land Code: Not reported

Facility Name: NEW YORK CITY TRANSIT AUTHORITY
Address: 25 JAMAICA AVENUE
Tribal Indicator: N
Fed Facility: No
NAIC Code: Not reported
SIC Code: 4111

Facility Name: NEW YORK CITY TRANSIT AUTHORITY
Address: 25 JAMAICA AVENUE
Tribal Indicator: N
Fed Facility: No
NAIC Code: Not reported
SIC Code: 4111

Facility Name: NEW YORK CITY TRANSIT AUTHORITY
Address: 25 JAMAICA AVENUE
Tribal Indicator: N
Fed Facility: No
NAIC Code: Not reported
SIC Code: 4111

FINDS:
Registry ID: 110009483497

Click Here:

Environmental Interest/Information System:
RCRAInfo is a national information system that supports the Resource Conservation and Recovery Act (RCRA) program through the tracking of events and activities related to facilities that generate, transport, and treat, store, or dispose of hazardous waste. RCRAInfo allows RCRA program staff to track the notification, permit, compliance, and corrective action activities required under RCRA.
HAZARDOUS WASTE BIENNIAL REPORTER
ICIS (Integrated Compliance Information System) is the Integrated Compliance Information System and provides a database that, when complete, will contain integrated Enforcement and Compliance information across most of EPA's programs. The vision for ICIS is to replace EPA's independent databases that contain Enforcement data with a single repository for that information. Currently, ICIS contains all Federal Administrative and Judicial enforcement actions. This information is maintained in ICIS by EPA in the Regional offices and it Headquarters. A future release of ICIS will replace the Permit Compliance System (PCS) which supports the NPDES and will integrate that information with Federal actions already in the system. ICIS also has the capability to track other activities occurring in the Region that support Compliance and Enforcement programs. These include; Incident Tracking, Compliance Assistance, and Compliance Monitoring.
Registry ID: 110059735283

MTA BUS COMPANY MS4 (Continued) **1000136912**

Click Here:

Environmental Interest/Information System:
FIS (New York - Facility Information System) is New York's Department of Environmental Conservation (DEC) information system for tracking environmental facility information found across the State.

Click this hyperlink while viewing on your computer to access additional FINDS: detail in the EDR Site Report.

ECHO:

Envid:	1000136912
Registry ID:	110009483497
DFR URL:	http://echo.epa.gov/detailed-facility-report?fid=110009483497
Name:	NYCT-EAST NEW YORK DEPOT
Address:	25 JAMAICA AVENUE
City,State,Zip:	BROOKLYN, NY 11207

RI MANIFEST:

EPA Id:	NYD991290677
GEN Cert Date:	10/18/2007
Manifest Document Number:	000051175UIS
Waste Description:	WASTE PETROLEUM DISTILLATES NOS
TSDF Id:	RID084802842
TSDF Name:	United Oil Recovery Inc
Qty:	85
WT/Vol Units:	G
TSDF Date:	10/23/2007
Transporter 2 Id:	Not reported
Item Number:	a
Transporter 2 Name:	Not reported
Transporter Name 2:	UNITED INDUSTRIAL SERVICES
Transporter EPAID:	CTD021816889
Transporter Receipt Date:	10/18/2007
Number Of Containers:	2
Container Type:	DM
Waste Code1:	R003
Waste Code2:	Not reported
Waste Code3:	Not reported
Waste Code4:	Not reported
Waste Code5:	Not reported
Waste Code6:	Not reported
Fee Exempt Code:	Not reported
Comment:	Not reported
Transporter Name 2:	Not reported
Company Permit Number:	Not reported
Year:	Not reported
Quarter:	Not reported
Transporter Contact Name:	Not reported
Transporter Contact Email:	Not reported
Filing Date:	Not reported
Total Fee:	Not reported
Billing Name:	Not reported
Paid Date:	Not reported
Paid Time:	Not reported
Facility Receipt Date:	Not reported
Fee:	Not reported

MTA BUS COMPANY MS4 (Continued) **1000136912**

Manifest Created Date:	Not reported
Manifest Updated Date:	Not reported

RI MANIFEST:

Transporter Receipt Date:	2/7/2008
Number Of Containers:	2
Container Type:	DM
Waste Code1:	R003
Waste Code2:	Not reported
Waste Code3:	Not reported
Waste Code4:	Not reported
Waste Code5:	Not reported
Waste Code6:	Not reported
Comment:	Not reported
Fee Exempt Code:	Not reported
TSDF Name:	SAFETY-KLEEN SYSTEMS, INC.
TSDF Id:	RID084802842
Transporter Name 2:	Not reported
Company Permit Number:	Not reported
Year:	Not reported
EPA ID:	NYD991290677
Manifest Docket Number:	000081304UIS
Quarter:	Not reported
Waste Description:	PETROLEUM DISTILLATES NOS
Transporter Contact Name:	Not reported
Quantity:	85
Transporter Contact Email:	Not reported
WT/Vol Units:	G
Filing Date:	Not reported
Total Fee:	Not reported
Item Number:	1
Transporter Name:	SAFETY-KLEEN SYSTEMS, INC.
Billing Name:	Not reported
Transporter EPA ID:	TXR000050930
Date Paid:	Not reported
Time Paid:	Not reported
GEN Cert Date:	2/7/2008
Facility Receipt Date:	Not reported
Fee:	Not reported
Transporter 2 Receipt Date:	Not reported
Manifest Created Date:	Not reported
TSDF Receipt Date:	2/11/2008
Transporter 2 ID:	Not reported
Manifest Updated Date:	Not reported

Transporter Receipt Date:	3/13/2008
Number Of Containers:	4
Container Type:	DM
Waste Code1:	R003
Waste Code2:	Not reported
Waste Code3:	Not reported
Waste Code4:	Not reported
Waste Code5:	Not reported
Waste Code6:	Not reported
Comment:	Not reported
Fee Exempt Code:	Not reported
TSDF Name:	SAFETY-KLEEN SYSTEMS, INC.
TSDF Id:	RID084802842

MTA BUS COMPANY MS4 (Continued) **1000136912**

Transporter Name 2:	Not reported
Company Permit Number:	Not reported
Year:	Not reported
EPA ID:	NYD991290677
Manifest Docket Number:	000079505UIS
Quarter:	Not reported
Waste Description:	PETROLEUM DISTILLATES NOS
Transporter Contact Name:	Not reported
Quantity:	136
Transporter Contact Email:	Not reported
WT/Vol Units:	G
Filing Date:	Not reported
Total Fee:	Not reported
Item Number:	1
Transporter Name:	SAFETY-KLEEN SYSTEMS, INC.
Billing Name:	Not reported
Transporter EPA ID:	TXR000050930
Date Paid:	Not reported
Time Paid:	Not reported
GEN Cert Date:	3/13/2008
Facility Receipt Date:	Not reported
Fee:	Not reported
Transporter 2 Receipt Date:	Not reported
Manifest Created Date:	Not reported
TSDF Receipt Date:	3/20/2008
Transporter 2 ID:	Not reported
Manifest Updated Date:	Not reported

Transporter Receipt Date:	5/29/2008
Number Of Containers:	2
Container Type:	DM
Waste Code1:	R003
Waste Code2:	Not reported
Waste Code3:	Not reported
Waste Code4:	Not reported
Waste Code5:	Not reported
Waste Code6:	Not reported
Comment:	Not reported
Fee Exempt Code:	Not reported
TSDF Name:	SAFETY-KLEEN SYSTEMS, INC
TSDF Id:	RID084802842
Transporter Name 2:	Not reported
Company Permit Number:	Not reported
Year:	Not reported
EPA ID:	NYD991290677
Manifest Docket Number:	000126532UIS
Quarter:	Not reported
Waste Description:	PETROLEUM DISTILLATE, NOS
Transporter Contact Name:	Not reported
Quantity:	85
Transporter Contact Email:	Not reported
WT/Vol Units:	G
Filing Date:	Not reported
Total Fee:	Not reported
Item Number:	a
Transporter Name:	SAFETY-KLEEN SYSTEMS INC
Billing Name:	Not reported

MTA BUS COMPANY MS4 (Continued) **1000136912**

Transporter EPA ID:	TXR000050930
Date Paid:	Not reported
Time Paid:	Not reported
GEN Cert Date:	5/29/2008
Facility Receipt Date:	Not reported
Fee:	Not reported
Transporter 2 Receipt Date:	Not reported
Manifest Created Date:	Not reported
TSDF Receipt Date:	6/2/2008
Transporter 2 ID:	Not reported
Manifest Updated Date:	Not reported
Transporter Receipt Date:	6/27/2008
Number Of Containers:	2
Container Type:	DM
Waste Code1:	R003
Waste Code2:	Not reported
Waste Code3:	Not reported
Waste Code4:	Not reported
Waste Code5:	Not reported
Waste Code6:	Not reported
Comment:	Not reported
Fee Exempt Code:	Not reported
TSDF Name:	SAFETY-KLEEN SYSTEMS INC
TSDF Id:	RID084802842
Transporter Name 2:	Not reported
Company Permit Number:	Not reported
Year:	Not reported
EPA ID:	NYD991290677
Manifest Docket Number:	000126743UIS
Quarter:	Not reported
Waste Description:	PETROLEUM DISTILLATE, NOS
Transporter Contact Name:	Not reported
Quantity:	85
Transporter Contact Email:	Not reported
WT/Vol Units:	G
Filing Date:	Not reported
Total Fee:	Not reported
Item Number:	a
Transporter Name:	SAFETY-KLEEN SYSTEMS, INC.
Billing Name:	Not reported
Transporter EPA ID:	TXR000050930
Date Paid:	Not reported
Time Paid:	Not reported
GEN Cert Date:	6/27/2008
Facility Receipt Date:	Not reported
Fee:	Not reported
Transporter 2 Receipt Date:	Not reported
Manifest Created Date:	Not reported
TSDF Receipt Date:	7/1/2008
Transporter 2 ID:	Not reported
Manifest Updated Date:	Not reported
Transporter Receipt Date:	1/15/2008
Number Of Containers:	2
Container Type:	DM
Waste Code1:	R003

MTA BUS COMPANY MS4 (Continued) **1000136912**

Waste Code2:	Not reported
Waste Code3:	Not reported
Waste Code4:	Not reported
Waste Code5:	Not reported
Waste Code6:	Not reported
Comment:	Not reported
Fee Exempt Code:	Not reported
TSDF Name:	SAFETY-KLEEN SYSTEMS, INC.
TSDF Id:	RID084802842
Transporter Name 2:	Not reported
Company Permit Number:	Not reported
Year:	Not reported
EPA ID:	NYD991290677
Manifest Docket Number:	000081078UIS
Quarter:	Not reported
Waste Description:	PETROLEUM DISTILLATES NOS
Transporter Contact Name:	Not reported
Quantity:	85
Transporter Contact Email:	Not reported
WT/Vol Units:	G
Filing Date:	Not reported
Total Fee:	Not reported
Item Number:	1
Transporter Name:	SAFETY-KLEEN SYSTEMS, INC.
Billing Name:	Not reported
Transporter EPA ID:	TXR000050930
Date Paid:	Not reported
Time Paid:	Not reported
GEN Cert Date:	1/15/2008
Facility Receipt Date:	Not reported
Fee:	Not reported
Transporter 2 Receipt Date:	Not reported
Manifest Created Date:	Not reported
TSDF Receipt Date:	1/17/2008
Transporter 2 ID:	Not reported
Manifest Updated Date:	Not reported
Transporter Receipt Date:	4/3/2008
Number Of Containers:	5
Container Type:	DM
Waste Code1:	R003
Waste Code2:	Not reported
Waste Code3:	Not reported
Waste Code4:	Not reported
Waste Code5:	Not reported
Waste Code6:	Not reported
Comment:	Not reported
Fee Exempt Code:	Not reported
TSDF Name:	SAFETY-KLEEN SYSTEMS, INC
TSDF Id:	RID084802842
Transporter Name 2:	Not reported
Company Permit Number:	Not reported
Year:	Not reported
EPA ID:	NYD991290677
Manifest Docket Number:	000066853UIS
Quarter:	Not reported
Waste Description:	PETROLEUM DISTILLATES NOS

MTA BUS COMPANY MS4 (Continued) **1000136912**

Transporter Contact Name:	Not reported
Quantity:	85
Transporter Contact Email:	Not reported
WT/Vol Units:	G
Filing Date:	Not reported
Total Fee:	Not reported
Item Number:	a
Transporter Name:	SAFETY-KLEEN SYSTEMS INC
Billing Name:	Not reported
Transporter EPA ID:	TXR000050930
Date Paid:	Not reported
Time Paid:	Not reported
GEN Cert Date:	4/3/2008
Facility Receipt Date:	Not reported
Fee:	Not reported
Transporter 2 Receipt Date:	Not reported
Manifest Created Date:	Not reported
TSDF Receipt Date:	4/9/2008
Transporter 2 ID:	Not reported
Manifest Updated Date:	Not reported

Transporter Receipt Date:	5/1/2008
Number Of Containers:	5
Container Type:	DM
Waste Code1:	R003
Waste Code2:	Not reported
Waste Code3:	Not reported
Waste Code4:	Not reported
Waste Code5:	Not reported
Waste Code6:	Not reported
Comment:	Not reported
Fee Exempt Code:	Not reported
TSDF Name:	SAFETY-KLEEN SYSTEMS, INC
TSDF Id:	RID084802842
Transporter Name 2:	Not reported
Company Permit Number:	Not reported
Year:	Not reported
EPA ID:	NYD991290677
Manifest Docket Number:	000111677UIS
Quarter:	Not reported
Waste Description:	PETROLEUM DISTILLATE, NOS
Transporter Contact Name:	Not reported
Quantity:	85
Transporter Contact Email:	Not reported
WT/Vol Units:	G
Filing Date:	Not reported
Total Fee:	Not reported
Item Number:	a
Transporter Name:	SAFETY-KLEEN SYSTEMS INC
Billing Name:	Not reported
Transporter EPA ID:	TXR000050930
Date Paid:	Not reported
Time Paid:	Not reported
GEN Cert Date:	5/1/2008
Facility Receipt Date:	Not reported
Fee:	Not reported
Transporter 2 Receipt Date:	Not reported

MTA BUS COMPANY MS4 (Continued) **1000136912**

Manifest Created Date:	Not reported
TSDF Receipt Date:	5/5/2008
Transporter 2 ID:	Not reported
Manifest Updated Date:	Not reported
Transporter Receipt Date:	1/15/2008
Number Of Containers:	2
Container Type:	DM
Waste Code1:	R003
Waste Code2:	Not reported
Waste Code3:	Not reported
Waste Code4:	Not reported
Waste Code5:	Not reported
Waste Code6:	Not reported
Comment:	Not reported
Fee Exempt Code:	Not reported
TSDF Name:	SAFETY-KLEEN SYSTEMS, INC.
TSDF Id:	RID084802842
Transporter Name 2:	Not reported
Company Permit Number:	Not reported
Year:	Not reported
EPA ID:	NYD991290677
Manifest Docket Number:	000081078UIS
Quarter:	Not reported
Waste Description:	PETROLEUM DISTILLATES NOS
Transporter Contact Name:	Not reported
Quantity:	85
Transporter Contact Email:	Not reported
WT/Vol Units:	G
Filing Date:	Not reported
Total Fee:	Not reported
Item Number:	1
Transporter Name:	SAFETY-KLEEN SYSTEMS, INC.
Billing Name:	Not reported
Transporter EPA ID:	TXR000050930
Date Paid:	Not reported
Time Paid:	Not reported
GEN Cert Date:	1/15/2008
Facility Receipt Date:	Not reported
Fee:	Not reported
Transporter 2 Receipt Date:	Not reported
Manifest Created Date:	Not reported
TSDF Receipt Date:	1/17/2008
Transporter 2 ID:	Not reported
Manifest Updated Date:	Not reported
Transporter Receipt Date:	2/7/2008
Number Of Containers:	2
Container Type:	DM
Waste Code1:	R003
Waste Code2:	Not reported
Waste Code3:	Not reported
Waste Code4:	Not reported
Waste Code5:	Not reported
Waste Code6:	Not reported
Comment:	Not reported
Fee Exempt Code:	Not reported

MTA BUS COMPANY MS4 (Continued) **1000136912**

TSDF Name:	SAFETY-KLEEN SYSTEMS, INC.
TSDF Id:	RID084802842
Transporter Name 2:	Not reported
Company Permit Number:	Not reported
Year:	Not reported
EPA ID:	NYD991290677
Manifest Docket Number:	000081304UIS
Quarter:	Not reported
Waste Description:	PETROLEUM DISTILLATES NOS
Transporter Contact Name:	Not reported
Quantity:	85
Transporter Contact Email:	Not reported
WT/Vol Units:	G
Filing Date:	Not reported
Total Fee:	Not reported
Item Number:	1
Transporter Name:	SAFETY-KLEEN SYSTEMS, INC.
Billing Name:	Not reported
Transporter EPA ID:	TXR000050930
Date Paid:	Not reported
Time Paid:	Not reported
GEN Cert Date:	2/7/2008
Facility Receipt Date:	Not reported
Fee:	Not reported
Transporter 2 Receipt Date:	Not reported
Manifest Created Date:	Not reported
TSDF Receipt Date:	2/11/2008
Transporter 2 ID:	Not reported
Manifest Updated Date:	Not reported
Transporter Receipt Date:	3/14/2008
Number Of Containers:	4
Container Type:	DM
Waste Code1:	R003
Waste Code2:	Not reported
Waste Code3:	Not reported
Waste Code4:	Not reported
Waste Code5:	Not reported
Waste Code6:	Not reported
Comment:	Not reported
Fee Exempt Code:	Not reported
TSDF Name:	SAFETY-KLEEN SYSTEMS, INC.
TSDF Id:	RID084802842
Transporter Name 2:	Not reported
Company Permit Number:	Not reported
Year:	Not reported
EPA ID:	NYD991290677
Manifest Docket Number:	000079506UIS
Quarter:	Not reported
Waste Description:	RQ WASTE PETROLEUM DISTILLATES NOS
Transporter Contact Name:	Not reported
Quantity:	85
Transporter Contact Email:	Not reported
WT/Vol Units:	G
Filing Date:	Not reported
Total Fee:	Not reported
Item Number:	1

MTA BUS COMPANY MS4 (Continued) **1000136912**

Transporter Name:	SAFETY-KLEEN SYSTEMS, INC.
Billing Name:	Not reported
Transporter EPA ID:	TXR000050930
Date Paid:	Not reported
Time Paid:	Not reported
GEN Cert Date:	3/13/2008
Facility Receipt Date:	Not reported
Fee:	Not reported
Transporter 2 Receipt Date:	Not reported
Manifest Created Date:	Not reported
TSDF Receipt Date:	3/20/2008
Transporter 2 ID:	Not reported
Manifest Updated Date:	Not reported
Transporter Receipt Date:	3/13/2008
Number Of Containers:	4
Container Type:	DM
Waste Code1:	R003
Waste Code2:	Not reported
Waste Code3:	Not reported
Waste Code4:	Not reported
Waste Code5:	Not reported
Waste Code6:	Not reported
Comment:	Not reported
Fee Exempt Code:	Not reported
TSDF Name:	SAFETY-KLEEN SYSTEMS, INC.
TSDF Id:	RID084802842
Transporter Name 2:	Not reported
Company Permit Number:	Not reported
Year:	Not reported
EPA ID:	NYD991290677
Manifest Docket Number:	000079505UIS
Quarter:	Not reported
Waste Description:	PETROLEUM DISTILLATES NOS
Transporter Contact Name:	Not reported
Quantity:	136
Transporter Contact Email:	Not reported
WT/Vol Units:	G
Filing Date:	Not reported
Total Fee:	Not reported
Item Number:	1
Transporter Name:	SAFETY-KLEEN SYSTEMS, INC.
Billing Name:	Not reported
Transporter EPA ID:	TXR000050930
Date Paid:	Not reported
Time Paid:	Not reported
GEN Cert Date:	3/13/2008
Facility Receipt Date:	Not reported
Fee:	Not reported
Transporter 2 Receipt Date:	Not reported
Manifest Created Date:	Not reported
TSDF Receipt Date:	3/20/2008
Transporter 2 ID:	Not reported
Manifest Updated Date:	Not reported

MTA BUS COMPANY MS4 (Continued) **1000136912**

Click this hyperlink while viewing on your computer to access
24 additional RI_MANIFEST: record(s) in the EDR Site Report.

NY MANIFEST:

Name:	NYCTA
Address:	25 JAMAICA AVE
City,State,Zip:	BROOKLYN, NY 11207-0000
Country:	USA
EPA ID:	NYD991290677
Facility Status:	Not reported
Location Address 1:	25 JAMAICA AVENUE
Code:	BP
Location Address 2:	Not reported
Total Tanks:	Not reported
Location City:	BROOKLYN
Location State:	NY
Location Zip:	11207
Location Zip 4:	Not reported

NY MANIFEST:

EPAID:	NYD991290677
Mailing Name:	NYCTA
Mailing Contact:	CHARLES B BURRUS
Mailing Address 1:	370 JAY ST - RM 819
Mailing Address 2:	Not reported
Mailing City:	BROOKLYN
Mailing State:	NY
Mailing Zip:	11201
Mailing Zip 4:	Not reported
Mailing Country:	USA
Mailing Phone:	2123308612

NY MANIFEST:

Document ID:	Not reported
Manifest Status:	Not reported
seq:	Not reported
Year:	2018
Trans1 State ID:	NJR986628162
Trans2 State ID:	Not reported
Generator Ship Date:	05/18/2018
Trans1 Recv Date:	05/18/2018
Trans2 Recv Date:	Not reported
TSD Site Recv Date:	05/18/2018
Part A Recv Date:	Not reported
Part B Recv Date:	Not reported
Generator EPA ID:	NYD991290677
Trans1 EPA ID:	Not reported
Trans2 EPA ID:	Not reported
TSDF ID 1:	NJD991291105
TSDF ID 2:	Not reported
Manifest Tracking Number:	011536649FLE
Import Indicator:	N
Export Indicator:	N
Discr Quantity Indicator:	N
Discr Type Indicator:	N
Discr Residue Indicator:	N

MTA BUS COMPANY MS4 (Continued) **1000136912**

Discr Partial Reject Indicator:	N
Discr Full Reject Indicator:	N
Manifest Ref Number:	Not reported
Alt Facility RCRA ID:	Not reported
Alt Facility Sign Date:	Not reported
MGMT Method Type Code:	H110
Waste Code:	Not reported
Waste Code:	Not reported
Waste Code:	Not reported
Waste Code:	Not reported
Waste Code:	Not reported
Waste Code:	Not reported
Quantity:	40
Units:	P - Pounds
Number of Containers:	1
Container Type:	DM - Metal drums, barrels
Handling Method:	T Chemical, physical, or biological treatment.
Specific Gravity:	1
Waste Code:	D008
Waste Code 1_2:	Not reported
Waste Code 1_3:	Not reported
Waste Code 1_4:	Not reported
Waste Code 1_5:	Not reported
Waste Code 1_6:	Not reported

NJ MANIFEST:

EPA Id:	NYD991290677
Mail Address:	Not reported
Mail City/State/Zip:	Not reported
Facility Phone:	Not reported
Emergency Phone:	Not reported
Contact:	Not reported
Comments:	Not reported
SIC Code:	Not reported
County:	00
Municipal:	00
Previous EPA Id:	NYT370011371
Gen Flag:	X
Trans Flag:	Not reported
TSDF Flag:	Not reported
Name Change:	Not reported
Date Change:	Not reported

Manifest:

Manifest Number:	003532984JJK
EPA ID:	NYD991290677
Date Shipped:	5/9/2013
TSDF EPA ID:	NJD002200046
Transporter EPA ID:	NJ0000027193
Transporter 2 EPA ID:	Not reported
Transporter 3 EPA ID:	Not reported
Transporter 4 EPA ID:	Not reported
Transporter 5 EPA ID:	Not reported
Transporter 6 EPA ID:	Not reported
Transporter 7 EPA ID:	Not reported
Transporter 8 EPA ID:	Not reported

MTA BUS COMPANY MS4 (Continued) **1000136912**

Transporter 9 EPA ID:	Not reported
Transporter 10 EPA ID:	Not reported
Date Trans1 Transported Waste:	Not reported
Date Trans2 Transported Waste:	Not reported
Date Trans3 Transported Waste:	Not reported
Date Trans4 Transported Waste:	Not reported
Date Trans5 Transported Waste:	Not reported
Date Trans6 Transported Waste:	Not reported
Date Trans7 Transported Waste:	Not reported
Date Trans8 Transported Waste:	Not reported
Date Trans9 Transported Waste:	Not reported
Date Trans10 Transported Waste:	Not reported
Date TSDF Received Waste:	Not reported
TSDF EPA Facility Name:	Not reported
QTY Units:	Not reported
Transporter SEQ ID:	Not reported
Transporter-1 Date:	Not reported
Waste SEQ ID:	Not reported
Waste Type Code 2:	Not reported
Waste Type Code 3:	Not reported
Waste Type Code 4:	Not reported
Waste Type Code 5:	Not reported
Waste Type Code 6:	Not reported
Date Accepted:	Not reported
Manifest Discrepancy Type:	Not reported
Data Entry Number:	Not reported
Was Load Rejected:	Not reported
Reason Load Was Rejected:	Not reported

Waste:

Manifest Year:	Not reported
Waste Code:	D008
Hand Code:	Not reported
Quantity:	200.00 Pounds

Manifest Number:	NJA5209438
EPA ID:	NYD991290677
Date Shipped:	09/22/2004
TSDF EPA ID:	NJD002200046
Transporter EPA ID:	NJ0000027193
Transporter 2 EPA ID:	Not reported
Transporter 3 EPA ID:	Not reported
Transporter 4 EPA ID:	Not reported
Transporter 5 EPA ID:	Not reported
Transporter 6 EPA ID:	Not reported
Transporter 7 EPA ID:	Not reported
Transporter 8 EPA ID:	Not reported
Transporter 9 EPA ID:	Not reported
Transporter 10 EPA ID:	Not reported
Date Trans1 Transported Waste:	09/22/2004
Date Trans2 Transported Waste:	Not reported
Date Trans3 Transported Waste:	Not reported
Date Trans4 Transported Waste:	Not reported
Date Trans5 Transported Waste:	Not reported
Date Trans6 Transported Waste:	Not reported
Date Trans7 Transported Waste:	Not reported
Date Trans8 Transported Waste:	Not reported

MTA BUS COMPANY MS4 (Continued) **1000136912**

Date Trans9 Transported Waste:	Not reported
Date Trans10 Transported Waste:	Not reported
Date TSDF Received Waste:	09/22/2004
TSDF EPA Facility Name:	Not reported
QTY Units:	Not reported
Transporter SEQ ID:	Not reported
Transporter-1 Date:	Not reported
Waste SEQ ID:	Not reported
Waste Type Code 2:	Not reported
Waste Type Code 3:	Not reported
Waste Type Code 4:	Not reported
Waste Type Code 5:	Not reported
Waste Type Code 6:	Not reported
Date Accepted:	Not reported
Manifest Discrepancy Type:	Not reported
Data Entry Number:	10260422
Was Load Rejected:	No
Reason Load Was Rejected:	Not reported

Manifest Number:	NJA5212209
EPA ID:	NYD991290677
Date Shipped:	12/28/2004
TSDF EPA ID:	NJD002200046
Transporter EPA ID:	NJ0000027193
Transporter 2 EPA ID:	Not reported
Transporter 3 EPA ID:	Not reported
Transporter 4 EPA ID:	Not reported
Transporter 5 EPA ID:	Not reported
Transporter 6 EPA ID:	Not reported
Transporter 7 EPA ID:	Not reported
Transporter 8 EPA ID:	Not reported
Transporter 9 EPA ID:	Not reported
Transporter 10 EPA ID:	Not reported
Date Trans1 Transported Waste:	12/28/2004
Date Trans2 Transported Waste:	Not reported
Date Trans3 Transported Waste:	Not reported
Date Trans4 Transported Waste:	Not reported
Date Trans5 Transported Waste:	Not reported
Date Trans6 Transported Waste:	Not reported
Date Trans7 Transported Waste:	Not reported
Date Trans8 Transported Waste:	Not reported
Date Trans9 Transported Waste:	Not reported
Date Trans10 Transported Waste:	Not reported
Date TSDF Received Waste:	12/28/2004
TSDF EPA Facility Name:	Not reported
QTY Units:	Not reported
Transporter SEQ ID:	Not reported
Transporter-1 Date:	Not reported
Waste SEQ ID:	Not reported
Waste Type Code 2:	Not reported
Waste Type Code 3:	Not reported
Waste Type Code 4:	Not reported
Waste Type Code 5:	Not reported
Waste Type Code 6:	Not reported
Date Accepted:	Not reported
Manifest Discrepancy Type:	Not reported
Data Entry Number:	01310521

MTA BUS COMPANY MS4 (Continued) **1000136912**

Was Load Rejected:	No
Reason Load Was Rejected:	Not reported
Manifest Number:	NJA5258968
EPA ID:	NYD991290677
Date Shipped:	05/21/2005
TSDF EPA ID:	NJD002200046
Transporter EPA ID:	NJ0000027193
Transporter 2 EPA ID:	Not reported
Transporter 3 EPA ID:	Not reported
Transporter 4 EPA ID:	Not reported
Transporter 5 EPA ID:	Not reported
Transporter 6 EPA ID:	Not reported
Transporter 7 EPA ID:	Not reported
Transporter 8 EPA ID:	Not reported
Transporter 9 EPA ID:	Not reported
Transporter 10 EPA ID:	Not reported
Date Trans1 Transported Waste:	05/21/2005
Date Trans2 Transported Waste:	Not reported
Date Trans3 Transported Waste:	Not reported
Date Trans4 Transported Waste:	Not reported
Date Trans5 Transported Waste:	Not reported
Date Trans6 Transported Waste:	Not reported
Date Trans7 Transported Waste:	Not reported
Date Trans8 Transported Waste:	Not reported
Date Trans9 Transported Waste:	Not reported
Date Trans10 Transported Waste:	Not reported
Date TSDF Received Waste:	05/23/2005
TSDF EPA Facility Name:	Not reported
QTY Units:	Not reported
Transporter SEQ ID:	Not reported
Transporter-1 Date:	Not reported
Waste SEQ ID:	Not reported
Waste Type Code 2:	Not reported
Waste Type Code 3:	Not reported
Waste Type Code 4:	Not reported
Waste Type Code 5:	Not reported
Waste Type Code 6:	Not reported
Date Accepted:	Not reported
Manifest Discrepancy Type:	Not reported
Data Entry Number:	06220521
Was Load Rejected:	No
Reason Load Was Rejected:	Not reported
Manifest Number:	NJA5005024
EPA ID:	NYD991290677
Date Shipped:	07/13/2004
TSDF EPA ID:	NJD002200046
Transporter EPA ID:	NJ0000027193
Transporter 2 EPA ID:	Not reported
Transporter 3 EPA ID:	Not reported
Transporter 4 EPA ID:	Not reported
Transporter 5 EPA ID:	Not reported
Transporter 6 EPA ID:	Not reported
Transporter 7 EPA ID:	Not reported
Transporter 8 EPA ID:	Not reported
Transporter 9 EPA ID:	Not reported

MTA BUS COMPANY MS4 (Continued) **1000136912**

Transporter 10 EPA ID:	Not reported
Date Trans1 Transported Waste:	07/13/2004
Date Trans2 Transported Waste:	Not reported
Date Trans3 Transported Waste:	Not reported
Date Trans4 Transported Waste:	Not reported
Date Trans5 Transported Waste:	Not reported
Date Trans6 Transported Waste:	Not reported
Date Trans7 Transported Waste:	Not reported
Date Trans8 Transported Waste:	Not reported
Date Trans9 Transported Waste:	Not reported
Date Trans10 Transported Waste:	Not reported
Date TSDF Received Waste:	07/13/2004
TSDF EPA Facility Name:	Not reported
QTY Units:	Not reported
Transporter SEQ ID:	Not reported
Transporter-1 Date:	Not reported
Waste SEQ ID:	Not reported
Waste Type Code 2:	Not reported
Waste Type Code 3:	Not reported
Waste Type Code 4:	Not reported
Waste Type Code 5:	Not reported
Waste Type Code 6:	Not reported
Date Accepted:	Not reported
Manifest Discrepancy Type:	Not reported
Data Entry Number:	08050421
Was Load Rejected:	No
Reason Load Was Rejected:	Not reported

Manifest Number:	NJA5258970
EPA ID:	NYD991290677
Date Shipped:	05/21/2005
TSDF EPA ID:	NJD002200046
Transporter EPA ID:	NJ0000027193
Transporter 2 EPA ID:	Not reported
Transporter 3 EPA ID:	Not reported
Transporter 4 EPA ID:	Not reported
Transporter 5 EPA ID:	Not reported
Transporter 6 EPA ID:	Not reported
Transporter 7 EPA ID:	Not reported
Transporter 8 EPA ID:	Not reported
Transporter 9 EPA ID:	Not reported
Transporter 10 EPA ID:	Not reported
Date Trans1 Transported Waste:	05/21/2005
Date Trans2 Transported Waste:	Not reported
Date Trans3 Transported Waste:	Not reported
Date Trans4 Transported Waste:	Not reported
Date Trans5 Transported Waste:	Not reported
Date Trans6 Transported Waste:	Not reported
Date Trans7 Transported Waste:	Not reported
Date Trans8 Transported Waste:	Not reported
Date Trans9 Transported Waste:	Not reported
Date Trans10 Transported Waste:	Not reported
Date TSDF Received Waste:	05/23/2005
TSDF EPA Facility Name:	Not reported
QTY Units:	Not reported
Transporter SEQ ID:	Not reported
Transporter-1 Date:	Not reported

MTA BUS COMPANY MS4 (Continued) **1000136912**

Waste SEQ ID:	Not reported
Waste Type Code 2:	Not reported
Waste Type Code 3:	Not reported
Waste Type Code 4:	Not reported
Waste Type Code 5:	Not reported
Waste Type Code 6:	Not reported
Date Accepted:	Not reported
Manifest Discrepancy Type:	Not reported
Data Entry Number:	06220521
Was Load Rejected:	No
Reason Load Was Rejected:	Not reported

Manifest Number:	003533573JJK
EPA ID:	NYD991290677
Date Shipped:	04/27/2009
TSDF EPA ID:	NJD002200046
Transporter EPA ID:	NJ0000027193
Transporter 2 EPA ID:	Not reported
Transporter 3 EPA ID:	Not reported
Transporter 4 EPA ID:	Not reported
Transporter 5 EPA ID:	Not reported
Transporter 6 EPA ID:	Not reported
Transporter 7 EPA ID:	Not reported
Transporter 8 EPA ID:	Not reported
Transporter 9 EPA ID:	Not reported
Transporter 10 EPA ID:	Not reported
Date Trans1 Transported Waste:	04/27/2009
Date Trans2 Transported Waste:	Not reported
Date Trans3 Transported Waste:	Not reported
Date Trans4 Transported Waste:	Not reported
Date Trans5 Transported Waste:	Not reported
Date Trans6 Transported Waste:	Not reported
Date Trans7 Transported Waste:	Not reported
Date Trans8 Transported Waste:	Not reported
Date Trans9 Transported Waste:	Not reported
Date Trans10 Transported Waste:	Not reported
Date TSDF Received Waste:	04/27/2009
TSDF EPA Facility Name:	Not reported
QTY Units:	Not reported
Transporter SEQ ID:	Not reported
Transporter-1 Date:	Not reported
Waste SEQ ID:	Not reported
Waste Type Code 2:	Not reported
Waste Type Code 3:	Not reported
Waste Type Code 4:	Not reported
Waste Type Code 5:	Not reported
Waste Type Code 6:	Not reported
Date Accepted:	Not reported
Manifest Discrepancy Type:	Not reported
Data Entry Number:	Not reported
Was Load Rejected:	No
Reason Load Was Rejected:	Not reported

Waste:

Manifest Year:	Not reported
Waste Code:	D008
Hand Code:	H111
Quantity:	83 P

MTA BUS COMPANY MS4 (Continued) **1000136912**

Manifest Number:	008922844JJK
EPA ID:	NYD991290677
Date Shipped:	3/27/2012
TSDF EPA ID:	NJD002200046
Transporter EPA ID:	NJ0000027193
Transporter 2 EPA ID:	Not reported
Transporter 3 EPA ID:	Not reported
Transporter 4 EPA ID:	Not reported
Transporter 5 EPA ID:	Not reported
Transporter 6 EPA ID:	Not reported
Transporter 7 EPA ID:	Not reported
Transporter 8 EPA ID:	Not reported
Transporter 9 EPA ID:	Not reported
Transporter 10 EPA ID:	Not reported
Date Trans1 Transported Waste:	Not reported
Date Trans2 Transported Waste:	Not reported
Date Trans3 Transported Waste:	Not reported
Date Trans4 Transported Waste:	Not reported
Date Trans5 Transported Waste:	Not reported
Date Trans6 Transported Waste:	Not reported
Date Trans7 Transported Waste:	Not reported
Date Trans8 Transported Waste:	Not reported
Date Trans9 Transported Waste:	Not reported
Date Trans10 Transported Waste:	Not reported
Date TSDF Received Waste:	Not reported
TSDF EPA Facility Name:	Not reported
QTY Units:	Not reported
Transporter SEQ ID:	Not reported
Transporter-1 Date:	Not reported
Waste SEQ ID:	Not reported
Waste Type Code 2:	Not reported
Waste Type Code 3:	Not reported
Waste Type Code 4:	Not reported
Waste Type Code 5:	Not reported
Waste Type Code 6:	Not reported
Date Accepted:	Not reported
Manifest Discrepancy Type:	Not reported
Data Entry Number:	Not reported
Was Load Rejected:	Not reported
Reason Load Was Rejected:	Not reported

Waste:

Manifest Year:	Not reported
Waste Code:	D008
Hand Code:	Not reported
Quantity:	110.00 Pounds

Manifest Number:	NJA5114644
EPA ID:	NYD991290677
Date Shipped:	11/03/2004
TSDF EPA ID:	NJD002200046
Transporter EPA ID:	NJ0000027193
Transporter 2 EPA ID:	Not reported
Transporter 3 EPA ID:	Not reported
Transporter 4 EPA ID:	Not reported
Transporter 5 EPA ID:	Not reported
Transporter 6 EPA ID:	Not reported

MTA BUS COMPANY MS4 (Continued) **1000136912**

Transporter 7 EPA ID:	Not reported
Transporter 8 EPA ID:	Not reported
Transporter 9 EPA ID:	Not reported
Transporter 10 EPA ID:	Not reported
Date Trans1 Transported Waste:	11/03/2004
Date Trans2 Transported Waste:	Not reported
Date Trans3 Transported Waste:	Not reported
Date Trans4 Transported Waste:	Not reported
Date Trans5 Transported Waste:	Not reported
Date Trans6 Transported Waste:	Not reported
Date Trans7 Transported Waste:	Not reported
Date Trans8 Transported Waste:	Not reported
Date Trans9 Transported Waste:	Not reported
Date Trans10 Transported Waste:	Not reported
Date TSDF Received Waste:	11/03/2004
TSDF EPA Facility Name:	Not reported
QTY Units:	Not reported
Transporter SEQ ID:	Not reported
Transporter-1 Date:	Not reported
Waste SEQ ID:	Not reported
Waste Type Code 2:	Not reported
Waste Type Code 3:	Not reported
Waste Type Code 4:	Not reported
Waste Type Code 5:	Not reported
Waste Type Code 6:	Not reported
Date Accepted:	Not reported
Manifest Discrepancy Type:	Not reported
Data Entry Number:	12270421
Was Load Rejected:	No
Reason Load Was Rejected:	Not reported

Manifest Number:	000892297JJK
EPA ID:	NYD991290677
Date Shipped:	11/02/2009
TSDF EPA ID:	NJD002200046
Transporter EPA ID:	NJ0000027193
Transporter 2 EPA ID:	Not reported
Transporter 3 EPA ID:	Not reported
Transporter 4 EPA ID:	Not reported
Transporter 5 EPA ID:	Not reported
Transporter 6 EPA ID:	Not reported
Transporter 7 EPA ID:	Not reported
Transporter 8 EPA ID:	Not reported
Transporter 9 EPA ID:	Not reported
Transporter 10 EPA ID:	Not reported
Date Trans1 Transported Waste:	11/02/2009
Date Trans2 Transported Waste:	Not reported
Date Trans3 Transported Waste:	Not reported
Date Trans4 Transported Waste:	Not reported
Date Trans5 Transported Waste:	Not reported
Date Trans6 Transported Waste:	Not reported
Date Trans7 Transported Waste:	Not reported
Date Trans8 Transported Waste:	Not reported
Date Trans9 Transported Waste:	Not reported
Date Trans10 Transported Waste:	Not reported
Date TSDF Received Waste:	11/02/2009
TSDF EPA Facility Name:	Not reported

MTA BUS COMPANY MS4 (Continued) **1000136912**

QTY Units:	Not reported
Transporter SEQ ID:	Not reported
Transporter-1 Date:	Not reported
Waste SEQ ID:	Not reported
Waste Type Code 2:	Not reported
Waste Type Code 3:	Not reported
Waste Type Code 4:	Not reported
Waste Type Code 5:	Not reported
Waste Type Code 6:	Not reported
Date Accepted:	Not reported
Manifest Discrepancy Type:	Not reported
Data Entry Number:	Not reported
Was Load Rejected:	No
Reason Load Was Rejected:	Not reported

Waste:

Manifest Year:	Not reported
Waste Code:	D008
Hand Code:	H111
Quantity:	817 P

Manifest Number:	NJA5114523
EPA ID:	NYD991290677
Date Shipped:	10/22/2004
TSDF EPA ID:	NJD002200046
Transporter EPA ID:	NJ0000027193
Transporter 2 EPA ID:	Not reported
Transporter 3 EPA ID:	Not reported
Transporter 4 EPA ID:	Not reported
Transporter 5 EPA ID:	Not reported
Transporter 6 EPA ID:	Not reported
Transporter 7 EPA ID:	Not reported
Transporter 8 EPA ID:	Not reported
Transporter 9 EPA ID:	Not reported
Transporter 10 EPA ID:	Not reported
Date Trans1 Transported Waste:	10/22/2004
Date Trans2 Transported Waste:	Not reported
Date Trans3 Transported Waste:	Not reported
Date Trans4 Transported Waste:	Not reported
Date Trans5 Transported Waste:	Not reported
Date Trans6 Transported Waste:	Not reported
Date Trans7 Transported Waste:	Not reported
Date Trans8 Transported Waste:	Not reported
Date Trans9 Transported Waste:	Not reported
Date Trans10 Transported Waste:	Not reported
Date TSDF Received Waste:	10/22/2004
TSDF EPA Facility Name:	Not reported
QTY Units:	Not reported
Transporter SEQ ID:	Not reported
Transporter-1 Date:	Not reported
Waste SEQ ID:	Not reported
Waste Type Code 2:	Not reported
Waste Type Code 3:	Not reported
Waste Type Code 4:	Not reported
Waste Type Code 5:	Not reported
Waste Type Code 6:	Not reported
Date Accepted:	Not reported

MTA BUS COMPANY MS4 (Continued) **1000136912**

Manifest Discrepancy Type:	Not reported
Data Entry Number:	12220421
Was Load Rejected:	No
Reason Load Was Rejected:	Not reported
Manifest Number:	NJA5312714
EPA ID:	NYD991290677
Date Shipped:	03/28/2006
TSDF EPA ID:	NJD002200046
Transporter EPA ID:	NJ0000027193
Transporter 2 EPA ID:	Not reported
Transporter 3 EPA ID:	Not reported
Transporter 4 EPA ID:	Not reported
Transporter 5 EPA ID:	Not reported
Transporter 6 EPA ID:	Not reported
Transporter 7 EPA ID:	Not reported
Transporter 8 EPA ID:	Not reported
Transporter 9 EPA ID:	Not reported
Transporter 10 EPA ID:	Not reported
Date Trans1 Transported Waste:	03/28/2006
Date Trans2 Transported Waste:	Not reported
Date Trans3 Transported Waste:	Not reported
Date Trans4 Transported Waste:	Not reported
Date Trans5 Transported Waste:	Not reported
Date Trans6 Transported Waste:	Not reported
Date Trans7 Transported Waste:	Not reported
Date Trans8 Transported Waste:	Not reported
Date Trans9 Transported Waste:	Not reported
Date Trans10 Transported Waste:	Not reported
Date TSDF Received Waste:	03/28/2006
TSDF EPA Facility Name:	Not reported
QTY Units:	Not reported
Transporter SEQ ID:	Not reported
Transporter-1 Date:	Not reported
Waste SEQ ID:	Not reported
Waste Type Code 2:	Not reported
Waste Type Code 3:	Not reported
Waste Type Code 4:	Not reported
Waste Type Code 5:	Not reported
Waste Type Code 6:	Not reported
Date Accepted:	Not reported
Manifest Discrepancy Type:	Not reported
Data Entry Number:	04210621
Was Load Rejected:	No
Reason Load Was Rejected:	Not reported
Manifest Number:	NJA5313625
EPA ID:	NYD991290677
Date Shipped:	02/02/2006
TSDF EPA ID:	NJD002200046
Transporter EPA ID:	NJ0000027193
Transporter 2 EPA ID:	Not reported
Transporter 3 EPA ID:	Not reported
Transporter 4 EPA ID:	Not reported
Transporter 5 EPA ID:	Not reported
Transporter 6 EPA ID:	Not reported
Transporter 7 EPA ID:	Not reported

MTA BUS COMPANY MS4 (Continued) **1000136912**

Transporter 8 EPA ID:	Not reported
Transporter 9 EPA ID:	Not reported
Transporter 10 EPA ID:	Not reported
Date Trans1 Transported Waste:	02/02/2006
Date Trans2 Transported Waste:	Not reported
Date Trans3 Transported Waste:	Not reported
Date Trans4 Transported Waste:	Not reported
Date Trans5 Transported Waste:	Not reported
Date Trans6 Transported Waste:	Not reported
Date Trans7 Transported Waste:	Not reported
Date Trans8 Transported Waste:	Not reported
Date Trans9 Transported Waste:	Not reported
Date Trans10 Transported Waste:	Not reported
Date TSDF Received Waste:	02/02/2006
TSDF EPA Facility Name:	Not reported
QTY Units:	Not reported
Transporter SEQ ID:	Not reported
Transporter-1 Date:	Not reported
Waste SEQ ID:	Not reported
Waste Type Code 2:	Not reported
Waste Type Code 3:	Not reported
Waste Type Code 4:	Not reported
Waste Type Code 5:	Not reported
Waste Type Code 6:	Not reported
Date Accepted:	Not reported
Manifest Discrepancy Type:	Not reported
Data Entry Number:	03220621
Was Load Rejected:	No
Reason Load Was Rejected:	Not reported

Manifest Number:	003636253JJK
EPA ID:	NYD991290677
Date Shipped:	12/6/2011
TSDF EPA ID:	NJD002200046
Transporter EPA ID:	NJ0000027193
Transporter 2 EPA ID:	Not reported
Transporter 3 EPA ID:	Not reported
Transporter 4 EPA ID:	Not reported
Transporter 5 EPA ID:	Not reported
Transporter 6 EPA ID:	Not reported
Transporter 7 EPA ID:	Not reported
Transporter 8 EPA ID:	Not reported
Transporter 9 EPA ID:	Not reported
Transporter 10 EPA ID:	Not reported
Date Trans1 Transported Waste:	Not reported
Date Trans2 Transported Waste:	Not reported
Date Trans3 Transported Waste:	Not reported
Date Trans4 Transported Waste:	Not reported
Date Trans5 Transported Waste:	Not reported
Date Trans6 Transported Waste:	Not reported
Date Trans7 Transported Waste:	Not reported
Date Trans8 Transported Waste:	Not reported
Date Trans9 Transported Waste:	Not reported
Date Trans10 Transported Waste:	Not reported
Date TSDF Received Waste:	Not reported
TSDF EPA Facility Name:	Not reported
QTY Units:	Not reported

MTA BUS COMPANY MS4 (Continued) **1000136912**

Transporter SEQ ID:	Not reported
Transporter-1 Date:	Not reported
Waste SEQ ID:	Not reported
Waste Type Code 2:	Not reported
Waste Type Code 3:	Not reported
Waste Type Code 4:	Not reported
Waste Type Code 5:	Not reported
Waste Type Code 6:	Not reported
Date Accepted:	Not reported
Manifest Discrepancy Type:	Not reported
Data Entry Number:	Not reported
Was Load Rejected:	Not reported
Reason Load Was Rejected:	Not reported

Waste:

Manifest Year:	Not reported
Waste Code:	D001
Hand Code:	H141
Quantity:	50.00 Pounds
Manifest Year:	Not reported
Waste Code:	D002
Hand Code:	H141
Quantity:	7.00 gallons
Manifest Year:	Not reported
Waste Code:	D001
Hand Code:	H061
Quantity:	4,000.00 gallons
Manifest Year:	Not reported
Waste Code:	D002
Hand Code:	H141
Quantity:	110.00 gallons
Manifest Year:	Not reported
Waste Code:	D002
Hand Code:	H141
Quantity:	110.00 gallons

Manifest Number:	NJA5209164
EPA ID:	NYD991290677
Date Shipped:	08/25/2004
TSDF EPA ID:	NJD002200046
Transporter EPA ID:	NJ0000027193
Transporter 2 EPA ID:	Not reported
Transporter 3 EPA ID:	Not reported
Transporter 4 EPA ID:	Not reported
Transporter 5 EPA ID:	Not reported
Transporter 6 EPA ID:	Not reported
Transporter 7 EPA ID:	Not reported
Transporter 8 EPA ID:	Not reported
Transporter 9 EPA ID:	Not reported
Transporter 10 EPA ID:	Not reported
Date Trans1 Transported Waste:	08/25/2004
Date Trans2 Transported Waste:	Not reported
Date Trans3 Transported Waste:	Not reported

MTA BUS COMPANY MS4 (Continued) **1000136912**

Date Trans4 Transported Waste:	Not reported
Date Trans5 Transported Waste:	Not reported
Date Trans6 Transported Waste:	Not reported
Date Trans7 Transported Waste:	Not reported
Date Trans8 Transported Waste:	Not reported
Date Trans9 Transported Waste:	Not reported
Date Trans10 Transported Waste:	Not reported
Date TSDF Received Waste:	08/25/2004
TSDF EPA Facility Name:	Not reported
QTY Units:	Not reported
Transporter SEQ ID:	Not reported
Transporter-1 Date:	Not reported
Waste SEQ ID:	Not reported
Waste Type Code 2:	Not reported
Waste Type Code 3:	Not reported
Waste Type Code 4:	Not reported
Waste Type Code 5:	Not reported
Waste Type Code 6:	Not reported
Date Accepted:	Not reported
Manifest Discrepancy Type:	Not reported
Data Entry Number:	09200422
Was Load Rejected:	No
Reason Load Was Rejected:	Not reported

Manifest Number:	NJA5209283
EPA ID:	NYD991290677
Date Shipped:	09/07/2004
TSDF EPA ID:	NJD002200046
Transporter EPA ID:	NJ0000027193
Transporter 2 EPA ID:	Not reported
Transporter 3 EPA ID:	Not reported
Transporter 4 EPA ID:	Not reported
Transporter 5 EPA ID:	Not reported
Transporter 6 EPA ID:	Not reported
Transporter 7 EPA ID:	Not reported
Transporter 8 EPA ID:	Not reported
Transporter 9 EPA ID:	Not reported
Transporter 10 EPA ID:	Not reported
Date Trans1 Transported Waste:	09/07/2004
Date Trans2 Transported Waste:	Not reported
Date Trans3 Transported Waste:	Not reported
Date Trans4 Transported Waste:	Not reported
Date Trans5 Transported Waste:	Not reported
Date Trans6 Transported Waste:	Not reported
Date Trans7 Transported Waste:	Not reported
Date Trans8 Transported Waste:	Not reported
Date Trans9 Transported Waste:	Not reported
Date Trans10 Transported Waste:	Not reported
Date TSDF Received Waste:	09/07/2004
TSDF EPA Facility Name:	Not reported
QTY Units:	Not reported
Transporter SEQ ID:	Not reported
Transporter-1 Date:	Not reported
Waste SEQ ID:	Not reported
Waste Type Code 2:	Not reported
Waste Type Code 3:	Not reported
Waste Type Code 4:	Not reported

MTA BUS COMPANY MS4 (Continued) **1000136912**

Waste Type Code 5:	Not reported
Waste Type Code 6:	Not reported
Date Accepted:	Not reported
Manifest Discrepancy Type:	Not reported
Data Entry Number:	10130422
Was Load Rejected:	No
Reason Load Was Rejected:	Not reported
Manifest Number:	NJA5114625
EPA ID:	NYD991290677
Date Shipped:	11/05/2004
TSDF EPA ID:	NJD002200046
Transporter EPA ID:	NJ0000027193
Transporter 2 EPA ID:	Not reported
Transporter 3 EPA ID:	Not reported
Transporter 4 EPA ID:	Not reported
Transporter 5 EPA ID:	Not reported
Transporter 6 EPA ID:	Not reported
Transporter 7 EPA ID:	Not reported
Transporter 8 EPA ID:	Not reported
Transporter 9 EPA ID:	Not reported
Transporter 10 EPA ID:	Not reported
Date Trans1 Transported Waste:	11/05/2004
Date Trans2 Transported Waste:	Not reported
Date Trans3 Transported Waste:	Not reported
Date Trans4 Transported Waste:	Not reported
Date Trans5 Transported Waste:	Not reported
Date Trans6 Transported Waste:	Not reported
Date Trans7 Transported Waste:	Not reported
Date Trans8 Transported Waste:	Not reported
Date Trans9 Transported Waste:	Not reported
Date Trans10 Transported Waste:	Not reported
Date TSDF Received Waste:	11/05/2004
TSDF EPA Facility Name:	Not reported
QTY Units:	Not reported
Transporter SEQ ID:	Not reported
Transporter-1 Date:	Not reported
Waste SEQ ID:	Not reported
Waste Type Code 2:	Not reported
Waste Type Code 3:	Not reported
Waste Type Code 4:	Not reported
Waste Type Code 5:	Not reported
Waste Type Code 6:	Not reported
Date Accepted:	Not reported
Manifest Discrepancy Type:	Not reported
Data Entry Number:	01180521
Was Load Rejected:	No
Reason Load Was Rejected:	Not reported
Manifest Number:	NJA5075232
EPA ID:	NYD991290677
Date Shipped:	04/28/2004
TSDF EPA ID:	NJD002200046
Transporter EPA ID:	NJ0000027193
Transporter 2 EPA ID:	Not reported
Transporter 3 EPA ID:	Not reported
Transporter 4 EPA ID:	Not reported

MTA BUS COMPANY MS4 (Continued) **1000136912**

Transporter 5 EPA ID:	Not reported
Transporter 6 EPA ID:	Not reported
Transporter 7 EPA ID:	Not reported
Transporter 8 EPA ID:	Not reported
Transporter 9 EPA ID:	Not reported
Transporter 10 EPA ID:	Not reported
Date Trans1 Transported Waste:	04/28/2004
Date Trans2 Transported Waste:	Not reported
Date Trans3 Transported Waste:	Not reported
Date Trans4 Transported Waste:	Not reported
Date Trans5 Transported Waste:	Not reported
Date Trans6 Transported Waste:	Not reported
Date Trans7 Transported Waste:	Not reported
Date Trans8 Transported Waste:	Not reported
Date Trans9 Transported Waste:	Not reported
Date Trans10 Transported Waste:	Not reported
Date TSDF Received Waste:	04/28/2004
TSDF EPA Facility Name:	Not reported
QTY Units:	Not reported
Transporter SEQ ID:	Not reported
Transporter-1 Date:	Not reported
Waste SEQ ID:	Not reported
Waste Type Code 2:	Not reported
Waste Type Code 3:	Not reported
Waste Type Code 4:	Not reported
Waste Type Code 5:	Not reported
Waste Type Code 6:	Not reported
Date Accepted:	Not reported
Manifest Discrepancy Type:	Not reported
Data Entry Number:	05100422
Was Load Rejected:	No
Reason Load Was Rejected:	Not reported

Manifest Number:	015626096JJK
EPA ID:	NYD991290677
Date Shipped:	3/30/2016
TSDF EPA ID:	NJD002200046
Transporter EPA ID:	NJ0000027193
Transporter 2 EPA ID:	Not reported
Transporter 3 EPA ID:	Not reported
Transporter 4 EPA ID:	Not reported
Transporter 5 EPA ID:	Not reported
Transporter 6 EPA ID:	Not reported
Transporter 7 EPA ID:	Not reported
Transporter 8 EPA ID:	Not reported
Transporter 9 EPA ID:	Not reported
Transporter 10 EPA ID:	Not reported
Date Trans1 Transported Waste:	Not reported
Date Trans2 Transported Waste:	Not reported
Date Trans3 Transported Waste:	Not reported
Date Trans4 Transported Waste:	Not reported
Date Trans5 Transported Waste:	Not reported
Date Trans6 Transported Waste:	Not reported
Date Trans7 Transported Waste:	Not reported
Date Trans8 Transported Waste:	Not reported
Date Trans9 Transported Waste:	Not reported
Date Trans10 Transported Waste:	Not reported

MTA BUS COMPANY MS4 (Continued) **1000136912**

Date TSDF Received Waste:	Not reported
TSDF EPA Facility Name:	Not reported
QTY Units:	Not reported
Transporter SEQ ID:	Not reported
Transporter-1 Date:	Not reported
Waste SEQ ID:	Not reported
Waste Type Code 2:	Not reported
Waste Type Code 3:	Not reported
Waste Type Code 4:	Not reported
Waste Type Code 5:	Not reported
Waste Type Code 6:	Not reported
Date Accepted:	Not reported
Manifest Discrepancy Type:	Not reported
Data Entry Number:	Not reported
Was Load Rejected:	Not reported
Reason Load Was Rejected:	Not reported

Manifest Number:	NJA5005228
EPA ID:	NYD991290677
Date Shipped:	06/25/2004
TSDF EPA ID:	NJD002200046
Transporter EPA ID:	NJ0000027193
Transporter 2 EPA ID:	Not reported
Transporter 3 EPA ID:	Not reported
Transporter 4 EPA ID:	Not reported
Transporter 5 EPA ID:	Not reported
Transporter 6 EPA ID:	Not reported
Transporter 7 EPA ID:	Not reported
Transporter 8 EPA ID:	Not reported
Transporter 9 EPA ID:	Not reported
Transporter 10 EPA ID:	Not reported
Date Trans1 Transported Waste:	06/25/2004
Date Trans2 Transported Waste:	Not reported
Date Trans3 Transported Waste:	Not reported
Date Trans4 Transported Waste:	Not reported
Date Trans5 Transported Waste:	Not reported
Date Trans6 Transported Waste:	Not reported
Date Trans7 Transported Waste:	Not reported
Date Trans8 Transported Waste:	Not reported
Date Trans9 Transported Waste:	Not reported
Date Trans10 Transported Waste:	Not reported
Date TSDF Received Waste:	06/25/2004
TSDF EPA Facility Name:	Not reported
QTY Units:	Not reported
Transporter SEQ ID:	Not reported
Transporter-1 Date:	Not reported
Waste SEQ ID:	Not reported
Waste Type Code 2:	Not reported
Waste Type Code 3:	Not reported
Waste Type Code 4:	Not reported
Waste Type Code 5:	Not reported
Waste Type Code 6:	Not reported
Date Accepted:	Not reported
Manifest Discrepancy Type:	Not reported
Data Entry Number:	07220421
Was Load Rejected:	No
Reason Load Was Rejected:	Not reported

I69 **PEREY TURNSTILES** **NY UST** **U003652029**
SSE **2490 ATLANTIC AVENUE** **NY Spills** **N/A**
1/8-1/4 **BROOKLYN, NY 11207**
0.134 mi.
706 ft. **Site 3 of 3 in cluster I**

Relative:
Lower

Actual:
62 ft.

UST:

Name:	PEREY TURNSTILES
Address:	2490 ATLANTIC AVENUE
City,State,Zip:	BROOKLYN, NY 11207
Id/Status:	2-603884 / Unregulated/Closed
Program Type:	PBS
Region:	STATE
DEC Region:	2
Expiration Date:	N/A
UTM X:	592765.63096
UTM Y:	4503287.49506
Site Type:	Manufacturing (Other than Chemical)/Processing

Affiliation Records:

Site Id:	25781
Affiliation Type:	Facility Owner
Company Name:	PEREY MANUFACTURING COMPANY, INC.
Contact Type:	Not reported
Contact Name:	Not reported
Address1:	45 CHURCH STREET
Address2:	Not reported
City:	STAMFORD
State:	CT
Zip Code:	06906-1710
Country Code:	001
Phone:	(203) 961-8444
EMail:	Not reported
Fax Number:	Not reported
Modified By:	TRANSLAT
Date Last Modified:	2004-03-04

Site Id:	25781
Affiliation Type:	Mail Contact
Company Name:	PEREY TURNSTILES
Contact Type:	Not reported
Contact Name:	JOE TARNOWSKI
Address1:	45 CHURCH STREET
Address2:	Not reported
City:	STAMFORD
State:	CT
Zip Code:	06906
Country Code:	001
Phone:	(203) 961-8444
EMail:	Not reported
Fax Number:	Not reported
Modified By:	TRANSLAT
Date Last Modified:	2004-03-04

Site Id:	25781
Affiliation Type:	Facility Operator
Company Name:	PEREY TURNSTILES
Contact Type:	Not reported
Contact Name:	ED HENDRICKSON
Address1:	Not reported

PEREY TURNSTILES (Continued) **U003652029**

Address2:	Not reported
City:	Not reported
State:	NN
Zip Code:	Not reported
Country Code:	001
Phone:	(718) 498-6320
EMail:	Not reported
Fax Number:	Not reported
Modified By:	TRANSLAT
Date Last Modified:	2004-03-04

Site Id:	25781
Affiliation Type:	Emergency Contact
Company Name:	PEREY MANUFACTURING COMPANY, INC.
Contact Type:	Not reported
Contact Name:	ED HENDRICKSON
Address1:	Not reported
Address2:	Not reported
City:	Not reported
State:	NN
Zip Code:	Not reported
Country Code:	001
Phone:	(203) 961-8444
EMail:	Not reported
Fax Number:	Not reported
Modified By:	TRANSLAT
Date Last Modified:	2004-03-04

Tank Info:

Tank Number:	001
Tank ID:	55858
Tank Status:	Closed - Removed
Material Name:	Closed - Removed
Capacity Gallons:	500
Install Date:	Not reported
Date Tank Closed:	12/01/1998
Registered:	True
Tank Location:	Underground
Tank Type:	Steel/carbon steel
Material Code:	0009
Common Name of Substance:	Gasoline

Tightness Test Method:	NN
Date Test:	Not reported
Next Test Date:	Not reported
Pipe Model:	Not reported
Modified By:	TRANSLAT
Last Modified:	04/14/2017

Equipment Records:

H00 - Tank Leak Detection - None
I00 - Overfill - None
A00 - Tank Internal Protection - None
D01 - Pipe Type - Steel/Carbon Steel/Iron
C02 - Pipe Location - Underground/On-ground
G00 - Tank Secondary Containment - None

PEREY TURNSTILES (Continued) **U003652029**

B00 - Tank External Protection - None
F00 - Pipe External Protection - None

Tank Number: 002
Tank ID: 55859
Tank Status: Closed - Removed
Material Name: Closed - Removed
Capacity Gallons: 1000
Install Date: Not reported
Date Tank Closed: 12/01/1998
Registered: True
Tank Location: Underground
Tank Type: Steel/carbon steel
Material Code: 0001
Common Name of Substance: #2 Fuel Oil (On-Site Consumption)

Tightness Test Method: NN
Date Test: Not reported
Next Test Date: Not reported
Pipe Model: Not reported
Modified By: TRANSLAT
Last Modified: 04/14/2017

Equipment Records:

G03 - Tank Secondary Containment - Vault (w/o access)
C02 - Pipe Location - Underground/On-ground
A00 - Tank Internal Protection - None
D01 - Pipe Type - Steel/Carbon Steel/Iron
H00 - Tank Leak Detection - None
I00 - Overfill - None
B00 - Tank External Protection - None
F00 - Pipe External Protection - None

Tank Number: 003
Tank ID: 55860
Tank Status: Closed - In Place
Material Name: Closed - In Place
Capacity Gallons: 2000
Install Date: Not reported
Date Tank Closed: 12/01/1998
Registered: True
Tank Location: Underground
Tank Type: Steel/carbon steel
Material Code: 0001
Common Name of Substance: #2 Fuel Oil (On-Site Consumption)

Tightness Test Method: NN
Date Test: Not reported
Next Test Date: Not reported
Pipe Model: Not reported
Modified By: TRANSLAT
Last Modified: 04/14/2017

Equipment Records:

C02 - Pipe Location - Underground/On-ground
A00 - Tank Internal Protection - None

PEREY TURNSTILES (Continued) **U003652029**

D01 - Pipe Type - Steel/Carbon Steel/Iron
G03 - Tank Secondary Containment - Vault (w/o access)
H00 - Tank Leak Detection - None
I00 - Overfill - None
B00 - Tank External Protection - None
F00 - Pipe External Protection - None

SPILLS:

Name:	2490 ATLANTIC AVENUE
Address:	2490 ATLANTIC AVENUE
City,State,Zip:	BROOKLYN, NY
Spill Number/Closed Date:	9812107 / 1999-05-17
Facility ID:	9812107
Facility Type:	ER
DER Facility ID:	214707
Site ID:	263377
DEC Region:	2
Spill Cause:	Housekeeping
Spill Class:	Not reported
SWIS:	2401
Spill Date:	1998-12-29
Investigator:	SIGONA
Referred To:	Not reported
Reported to Dept:	1998-12-29
CID:	204
Water Affected:	Not reported
Spill Source:	Commercial/Industrial
Spill Notifier:	Local Agency
Cleanup Ceased:	Not reported
Cleanup Meets Std:	False
Last Inspection:	Not reported
Recommended Penalty:	False
UST Trust:	False
Remediation Phase:	0
Date Entered In Computer:	1998-12-29
Spill Record Last Update:	1999-05-17
Spiller Name:	JOE TARNOWSKI
Spiller Company:	PEREY MANUAFACTURING CO.
Spiller Address:	45 CHURCH STREET
Spiller Company:	001
Contact Name:	ED HENDRICKSON
DEC Memo:	""
Remarks:	"CONTAMINATED SOIL - NO PRODUCT OR ODORS"

All Materials:

Site ID:	263377
Operable Unit ID:	1069366
Operable Unit:	01
Material ID:	312390
Material Code:	0009
Material Name:	gasoline
Case No.:	Not reported
Material FA:	Petroleum
Quantity:	.00
Units:	G
Recovered:	.00
Oxygenate:	Not reported

L70 **SOLID GOLD TOWING INC.** **NY UST** **U002259356**
NNW **1960 BROADWAY** **NY Spills** **N/A**
1/8-1/4 **BROOKLYN, NY 11207**
0.135 mi.
715 ft. **Site 1 of 3 in cluster L**

Relative:
Higher

Actual:
88 ft.

UST:

Name:	SOLID GOLD TOWING INC.
Address:	1960 BROADWAY
City,State,Zip:	BROOKLYN, NY 11207
Id/Status:	2-482099 / Unregulated/Closed
Program Type:	PBS
Region:	STATE
DEC Region:	2
Expiration Date:	N/A
UTM X:	592579.45137
UTM Y:	4503698.80840
Site Type:	Trucking/Transportation/Fleet Operation

Affiliation Records:

Site Id:	21587
Affiliation Type:	Facility Operator
Company Name:	SOLID GOLD TOWING INC.
Contact Type:	Not reported
Contact Name:	FLOYD BERMUDEZ
Address1:	Not reported
Address2:	Not reported
City:	Not reported
State:	NY
Zip Code:	Not reported
Country Code:	001
Phone:	(718) 257-1556
EMail:	Not reported
Fax Number:	Not reported
Modified By:	NRLOMBAR
Date Last Modified:	2009-05-21

Site Id:	21587
Affiliation Type:	Emergency Contact
Company Name:	SOLID GOLD TOWING INC.
Contact Type:	Not reported
Contact Name:	DANIEL DANNER
Address1:	Not reported
Address2:	Not reported
City:	Not reported
State:	NN
Zip Code:	Not reported
Country Code:	999
Phone:	(718) 763-4791
EMail:	Not reported
Fax Number:	Not reported
Modified By:	NRLOMBAR
Date Last Modified:	2009-05-21

Site Id:	21587
Affiliation Type:	Facility Owner
Company Name:	FRANK PETROSINO
Contact Type:	Not reported
Contact Name:	Not reported
Address1:	2744 DEVON COURT

SOLID GOLD TOWING INC. (Continued) **U002259356**

Address2:	Not reported
City:	DELRAY BEACH
State:	FL
Zip Code:	33445
Country Code:	001
Phone:	(561) 498-7835
EMail:	Not reported
Fax Number:	Not reported
Modified By:	NRLOMBAR
Date Last Modified:	2009-07-09

Site Id:	21587
Affiliation Type:	Mail Contact
Company Name:	FRANK PETROSINO
Contact Type:	Not reported
Contact Name:	Not reported
Address1:	2744 DEVON COURT
Address2:	Not reported
City:	DELRAY BEACH
State:	FL
Zip Code:	33445
Country Code:	001
Phone:	(561) 498-7835
EMail:	Not reported
Fax Number:	Not reported
Modified By:	NRLOMBAR
Date Last Modified:	2009-07-09

Tank Info:

Tank Number:	001
Tank ID:	39245
Tank Status:	Closed - Removed
Material Name:	Closed - Removed
Capacity Gallons:	3000
Install Date:	04/23/1994
Date Tank Closed:	12/07/2011
Registered:	True
Tank Location:	Underground
Tank Type:	Steel/carbon steel
Material Code:	0008
Common Name of Substance:	Diesel

Tightness Test Method:	21
Date Test:	09/01/2004
Next Test Date:	Not reported
Pipe Model:	Not reported
Modified By:	LXZIELIN
Last Modified:	04/14/2017

Equipment Records:

G03 - Tank Secondary Containment - Vault (w/o access)
I00 - Overfill - None
A00 - Tank Internal Protection - None
D01 - Pipe Type - Steel/Carbon Steel/Iron
B00 - Tank External Protection - None
C00 - Pipe Location - No Piping

SOLID GOLD TOWING INC. (Continued) **U002259356**

F00 - Pipe External Protection - None
H04 - Tank Leak Detection - Groundwater Well

Tank Number: 002
Tank ID: 39246
Tank Status: Closed - Removed
Material Name: Closed - Removed
Capacity Gallons: 3000
Install Date: Not reported
Date Tank Closed: 12/07/2011
Registered: True
Tank Location: Underground
Tank Type: Steel/carbon steel
Material Code: 0008
Common Name of Substance: Diesel

Tightness Test Method: 21
Date Test: 09/01/2004
Next Test Date: Not reported
Pipe Model: Not reported
Modified By: LXZIELIN
Last Modified: 04/14/2017

Equipment Records:

G03 - Tank Secondary Containment - Vault (w/o access)
I00 - Overfill - None
A00 - Tank Internal Protection - None
D01 - Pipe Type - Steel/Carbon Steel/Iron
B00 - Tank External Protection - None
C00 - Pipe Location - No Piping
F00 - Pipe External Protection - None
H04 - Tank Leak Detection - Groundwater Well

SPILLS:

Name: TOWING COMPANY
Address: 1960 BROADWAY
City,State,Zip: BROOKLYN, NY
Spill Number/Closed Date: 1008292 / 2011-01-05
Facility ID: 1008292
Facility Type: ER
DER Facility ID: 396791
Site ID: 441770
DEC Region: 2
Spill Cause: Equipment Failure
Spill Class: D4
SWIS: 2401
Spill Date: 2010-11-08
Investigator: RMPIPER
Referred To: Not reported
Reported to Dept: 2010-11-08
CID: Not reported
Water Affected: Not reported
Spill Source: Commercial/Industrial
Spill Notifier: Other
Cleanup Ceased: Not reported
Cleanup Meets Std: False

SOLID GOLD TOWING INC. (Continued) **U002259356**

Last Inspection:	Not reported
Recommended Penalty:	False
UST Trust:	False
Remediation Phase:	0
Date Entered In Computer:	2010-11-08
Spill Record Last Update:	2011-01-05
Spiller Name:	Not reported
Spiller Company:	SOLID GOLD TOWING
Spiller Address:	Not reported
Spiller Company:	999
Contact Name:	JESSICA REALMUTO
DEC Memo:	"11/08/10- Zhune spoke to Jessica Realmuto 631-360-8901 from Windmill oil Tank Service. She said They are in the process to abandoned two UST 3000-gallons. They found contamination. She will ask someone to call back for more details. Lee- Windmill- 516- 330 -8170"
Remarks:	"company moving tank and noticed spill - cleanup pending"

All Materials:

Site ID:	441770
Operable Unit ID:	1192314
Operable Unit:	01
Material ID:	2187596
Material Code:	0001A
Material Name:	#2 fuel oil
Case No.:	Not reported
Material FA:	Petroleum
Quantity:	Not reported
Units:	Not reported
Recovered:	Not reported
Oxygenate:	Not reported

M71 **BROADWAY FILTON** **NY UST** **U000403356**
East **2090 BROADWAY** **N/A**
1/8-1/4 **BROOKLYN, NY 11207**
0.146 mi.
770 ft. **Site 1 of 12 in cluster M**

Relative: **Lower**

Actual: **69 ft.**

UST:

Name:	BROADWAY FILTON
Address:	2090 BROADWAY
City,State,Zip:	BROOKLYN, NY 11207
Id/Status:	2-146188 / Unregulated/Closed
Program Type:	PBS
Region:	STATE
DEC Region:	2
Expiration Date:	N/A
UTM X:	592892.97317
UTM Y:	4503512.65169
Site Type:	Unknown

Affiliation Records:

Site Id:	4228
Affiliation Type:	Facility Owner
Company Name:	POWER TEST REALTY COMPANY
Contact Type:	Not reported
Contact Name:	Not reported
Address1:	175 SUNNYSIDE PL
Address2:	Not reported

BROADWAY FILTON (Continued) **U000403356**

City:	PLAINVIEW
State:	NY
Zip Code:	11803
Country Code:	001
Phone:	(516) 576-9500
EMail:	Not reported
Fax Number:	Not reported
Modified By:	TRANSLAT
Date Last Modified:	2004-03-04

Site Id:	4228
Affiliation Type:	Mail Contact
Company Name:	POWER TEST REALTY COMPANY
Contact Type:	Not reported
Contact Name:	Not reported
Address1:	175 SUNNYSIDE PL
Address2:	Not reported
City:	PLAINVIEW
State:	NY
Zip Code:	11803
Country Code:	001
Phone:	(516) 576-9500
EMail:	Not reported
Fax Number:	Not reported
Modified By:	TRANSLAT
Date Last Modified:	2004-03-04

Site Id:	4228
Affiliation Type:	Facility Operator
Company Name:	BROADWAY FILTON
Contact Type:	Not reported
Contact Name:	BROADWAY FULTON
Address1:	Not reported
Address2:	Not reported
City:	Not reported
State:	NY
Zip Code:	Not reported
Country Code:	001
Phone:	(718) 342-8780
EMail:	Not reported
Fax Number:	Not reported
Modified By:	NRLOMBAR
Date Last Modified:	2009-07-21

Site Id:	4228
Affiliation Type:	Emergency Contact
Company Name:	POWER TEST REALTY COMPANY
Contact Type:	Not reported
Contact Name:	TOM DICKSON
Address1:	Not reported
Address2:	Not reported
City:	Not reported
State:	NN
Zip Code:	Not reported
Country Code:	999
Phone:	(718) 729-6500
EMail:	Not reported

BROADWAY FILTON (Continued) **U000403356**

Fax Number: Not reported
Modified By: NRLOMBAR
Date Last Modified: 2009-07-21

Tank Info:

Tank Number: 001
Tank ID: 19133
Tank Status: Closed - Removed
Material Name: Closed - Removed
Capacity Gallons: 550
Install Date: 10/01/1971
Date Tank Closed: 04/20/2012
Registered: True
Tank Location: Underground
Tank Type: Steel/carbon steel
Material Code: 0009
Common Name of Substance: Gasoline

Tightness Test Method: NN
Date Test: Not reported
Next Test Date: Not reported
Pipe Model: Not reported
Modified By: LXZIELIN
Last Modified: 04/14/2017

Equipment Records:

H00 - Tank Leak Detection - None
I00 - Overfill - None
G03 - Tank Secondary Containment - Vault (w/o access)
A00 - Tank Internal Protection - None
J02 - Dispenser - Suction Dispenser
C00 - Pipe Location - No Piping
D02 - Pipe Type - Galvanized Steel
F00 - Pipe External Protection - None
B00 - Tank External Protection - None

Tank Number: 002
Tank ID: 19134
Tank Status: Closed - Removed
Material Name: Closed - Removed
Capacity Gallons: 550
Install Date: 10/01/1971
Date Tank Closed: 04/20/1988
Registered: True
Tank Location: Underground
Tank Type: Steel/carbon steel
Material Code: 0009
Common Name of Substance: Gasoline

Tightness Test Method: NN
Date Test: Not reported
Next Test Date: Not reported
Pipe Model: Not reported
Modified By: LXZIELIN
Last Modified: 04/14/2017

BROADWAY FILTON (Continued) **U000403356**

Equipment Records:

G03 - Tank Secondary Containment - Vault (w/o access)
H00 - Tank Leak Detection - None
I00 - Overfill - None
A00 - Tank Internal Protection - None
J02 - Dispenser - Suction Dispenser
B00 - Tank External Protection - None
C00 - Pipe Location - No Piping
D02 - Pipe Type - Galvanized Steel
F00 - Pipe External Protection - None

Tank Number: 003
Tank ID: 19135
Tank Status: Closed - Removed
Material Name: Closed - Removed
Capacity Gallons: 550
Install Date: 10/01/1971
Date Tank Closed: 04/20/1988
Registered: True
Tank Location: Underground
Tank Type: Steel/carbon steel
Material Code: 0009
Common Name of Substance: Gasoline

Tightness Test Method: NN
Date Test: Not reported
Next Test Date: Not reported
Pipe Model: Not reported
Modified By: LXZIELIN
Last Modified: 04/14/2017

Equipment Records:

G03 - Tank Secondary Containment - Vault (w/o access)
H00 - Tank Leak Detection - None
I00 - Overfill - None
A00 - Tank Internal Protection - None
J02 - Dispenser - Suction Dispenser
D02 - Pipe Type - Galvanized Steel
F00 - Pipe External Protection - None
B00 - Tank External Protection - None
C00 - Pipe Location - No Piping

Tank Number: 004
Tank ID: 19136
Tank Status: Closed - Removed
Material Name: Closed - Removed
Capacity Gallons: 550
Install Date: 10/01/1971
Date Tank Closed: 04/20/1988
Registered: True
Tank Location: Underground
Tank Type: Steel/carbon steel
Material Code: 0009
Common Name of Substance: Gasoline

BROADWAY FILTON (Continued) **U000403356**

Tightness Test Method: NN
Date Test: Not reported
Next Test Date: Not reported
Pipe Model: Not reported
Modified By: LXZIELIN
Last Modified: 04/14/2017

Equipment Records:

G03 - Tank Secondary Containment - Vault (w/o access)
H00 - Tank Leak Detection - None
I00 - Overfill - None
A00 - Tank Internal Protection - None
J02 - Dispenser - Suction Dispenser
D02 - Pipe Type - Galvanized Steel
F00 - Pipe External Protection - None
B00 - Tank External Protection - None
C00 - Pipe Location - No Piping

Tank Number: 005
Tank ID: 19137
Tank Status: Closed - Removed
Material Name: Closed - Removed
Capacity Gallons: 550
Install Date: 10/01/1971
Date Tank Closed: 04/20/1988
Registered: True
Tank Location: Underground
Tank Type: Steel/carbon steel
Material Code: 0009
Common Name of Substance: Gasoline

Tightness Test Method: NN
Date Test: Not reported
Next Test Date: Not reported
Pipe Model: Not reported
Modified By: LXZIELIN
Last Modified: 04/14/2017

Equipment Records:

I00 - Overfill - None
G03 - Tank Secondary Containment - Vault (w/o access)
H00 - Tank Leak Detection - None
A00 - Tank Internal Protection - None
J02 - Dispenser - Suction Dispenser
B00 - Tank External Protection - None
C00 - Pipe Location - No Piping
D02 - Pipe Type - Galvanized Steel
F00 - Pipe External Protection - None

Tank Number: 006
Tank ID: 19138
Tank Status: Closed - Removed
Material Name: Closed - Removed
Capacity Gallons: 550
Install Date: 10/01/1971
Date Tank Closed: 04/20/1988

BROADWAY FILTON (Continued) **U000403356**

Registered:	True
Tank Location:	Underground
Tank Type:	Steel/carbon steel
Material Code:	0009
Common Name of Substance:	Gasoline
Tightness Test Method:	NN
Date Test:	Not reported
Next Test Date:	Not reported
Pipe Model:	Not reported
Modified By:	LXZIELIN
Last Modified:	04/14/2017

Equipment Records:

G03 - Tank Secondary Containment - Vault (w/o access)
H00 - Tank Leak Detection - None
I00 - Overfill - None
A00 - Tank Internal Protection - None
J02 - Dispenser - Suction Dispenser
F00 - Pipe External Protection - None
B00 - Tank External Protection - None
C00 - Pipe Location - No Piping
D02 - Pipe Type - Galvanized Steel

N72 **2402 ATLANTIC HOLDINGS LLC** **NY AST** **A100300849**
SW **2402 ATLANTIC AVENUE** **N/A**
1/8-1/4 **BROOKLYN, NY 10038**
0.148 mi.
780 ft. **Site 1 of 4 in cluster N**

Relative: **Lower**

Actual: **71 ft.**

AST:

Name:	2402 ATLANTIC HOLDINGS LLC
Address:	2402 ATLANTIC AVENUE
City,State,Zip:	BROOKLYN, NY 10038
Region:	STATE
DEC Region:	2
Site Status:	Unregulated/Closed
Facility Id:	2-608095
Program Type:	PBS
UTM X:	592492.28127
UTM Y:	4503353.46483
Expiration Date:	N/A
Site Type:	Manufacturing (Other than Chemical)/Processing

Affiliation Records:

Site Id:	29947
Affiliation Type:	Facility Owner
Company Name:	2402 ATLANTIC HOLDINGS LLC
Contact Type:	Not reported
Contact Name:	Not reported
Address1:	49 WEST 44TH STREET
Address2:	Not reported
City:	NEW YORK
State:	NY
Zip Code:	10038
Country Code:	001
Phone:	(212) 453-4005
EMail:	Not reported
Fax Number:	Not reported

2402 ATLANTIC HOLDINGS LLC (Continued) **A100300849**

Modified By: TRANSLAT
Date Last Modified: 2004-03-04

Site Id: 29947
Affiliation Type: Mail Contact
Company Name: 2402 ATLANTIC HOLDINGS LLC
Contact Type: Not reported
Contact Name: Not reported
Address1: 49 WEST 44TH STREET
Address2: Not reported
City: NEW YORK
State: NY
Zip Code: 10038
Country Code: 001
Phone: (212) 453-4005
EMail: Not reported
Fax Number: Not reported
Modified By: TRANSLAT
Date Last Modified: 2004-03-04

Site Id: 29947
Affiliation Type: Facility Operator
Company Name: 2402 ATLANTIC HOLDINGS LLC
Contact Type: Not reported
Contact Name: NA
Address1: Not reported
Address2: Not reported
City: Not reported
State: NN
Zip Code: Not reported
Country Code: 001
Phone: Not reported
EMail: Not reported
Fax Number: Not reported
Modified By: TRANSLAT
Date Last Modified: 2004-03-04

Site Id: 29947
Affiliation Type: Emergency Contact
Company Name: 2402 ATLANTIC HOLDINGS LLC
Contact Type: Not reported
Contact Name: SUIMMY HORN
Address1: Not reported
Address2: Not reported
City: Not reported
State: NN
Zip Code: Not reported
Country Code: 001
Phone: (212) 453-4005
EMail: Not reported
Fax Number: Not reported
Modified By: TRANSLAT
Date Last Modified: 2004-03-04

Tank Info:

Tank Number: 001

2402 ATLANTIC HOLDINGS LLC (Continued) **A100300849**

Tank Id: 64433
Material Code: 0001
Common Name of Substance: #2 Fuel Oil (On-Site Consumption)

Equipment Records:

A00 - Tank Internal Protection - None
D01 - Pipe Type - Steel/Carbon Steel/Iron
H00 - Tank Leak Detection - None
I00 - Overfill - None
G00 - Tank Secondary Containment - None
C01 - Pipe Location - Aboveground
F00 - Pipe External Protection - None
B00 - Tank External Protection - None

Tank Location: Aboveground - contact with soil.... Tank bottom rests on soil, allowing no visual inspection.
Tank Type: Steel/Carbon Steel/Iron
Tank Status: Closed - Removed
Pipe Model: Not reported
Install Date: Not reported
Capacity Gallons: 3000
Tightness Test Method: NN
Date Test: Not reported
Next Test Date: Not reported
Date Tank Closed: 10/01/2002
Register: True
Modified By: TRANSLAT
Last Modified: 04/14/2017
Material Name: #2 fuel oil (on-site consumption)

M73 **MTA NYCT - JAMAICA LINE II - JMZ** **RCRA-SQG** **1010328805**
East **KENT AVE & S 6TH ST TO 75TH ST** **NJ MANIFEST** **NYR000145045**
1/8-1/4 **BROOKLYN, NY 11249**
0.153 mi.
809 ft. **Site 2 of 12 in cluster M**

Relative:
Lower

Actual:
69 ft.

RCRA-SQG:
Date form received by agency: 2016-06-24 00:00:00.0
Facility name: MTA NYCT - JAMAICA LINE II - JMZ
Facility address: KENT AVE & S 6TH ST TO 75TH ST
& JAMAICA AVE
BROOKLYN, NY 11249
EPA ID: NYR000145045
Mailing address: BROADWAY 5TH FL 503
NEW YORK, NY 10004
Contact: LUMINITA MARINESCU
Contact address: BROADWAY 5TH FL 503
NEW YORK, NY 10004
Contact country: US
Contact telephone: 646-252-3506
Contact email: LUMINITA.MARINESCU@NYCT.COM
EPA Region: 02
Land type: State
Classification: Small Small Quantity Generator
Description: Handler: generates more than 100 and less than 1000 kg of hazardous waste during any calendar month and accumulates less than 6000 kg of hazardous waste at any time; or generates 100 kg or less of hazardous waste during any calendar month, and accumulates more than 1000 kg of

MTA NYCT - JAMAICA LINE II - JMZ (Continued) **1010328805**

hazardous waste at any time

Owner/Operator Summary:
Owner/operator name: MTA NYCT
Owner/operator address: BROADWAY 5TH FL 503
NEW YORK, NY 10004
Owner/operator country: US
Owner/operator telephone: 646-252-3506
Owner/operator email: Not reported
Owner/operator fax: Not reported
Owner/operator extension: Not reported
Legal status: State
Owner/Operator Type: Owner
Owner/Op start date: 1968-03-01 00:00:00.
Owner/Op end date: Not reported

Owner/operator name: MTA NYCT
Owner/operator address: Not reported
Not reported
Owner/operator country: US
Owner/operator telephone: Not reported
Owner/operator email: Not reported
Owner/operator fax: Not reported
Owner/operator extension: Not reported
Legal status: State
Owner/Operator Type: Operator
Owner/Op start date: 1968-03-01 00:00:00.
Owner/Op end date: Not reported

Handler Activities Summary:
U.S. importer of hazardous waste: No
Mixed waste (haz. and radioactive): No
Recycler of hazardous waste: No
Transporter of hazardous waste: No
Treater, storer or disposer of HW: No
Underground injection activity: No
On-site burner exemption: No
Furnace exemption: No
Used oil fuel burner: No
Used oil processor: No
User oil refiner: No
Used oil fuel marketer to burner: No
Used oil Specification marketer: No
Used oil transfer facility: No
Used oil transporter: No

Historical Generators:
Date form received by agency: 2015-09-10 00:00:00.0
Site name: MTA NYCT - JAMAICA LINE BENTS 750 -1007
Classification: Not a generator, verified

Date form received by agency: 2014-02-10 00:00:00.0
Site name: MTA NYCT - JAMAICA LINE BENTS 750 -1007
Classification: Large Quantity Generator

Date form received by agency: 2007-02-06 00:00:00.0

MTA NYCT - JAMAICA LINE II - JMZ (Continued) **1010328805**

Site name: MTA NYCT JAMAICA LN J & Z BENTS 750-1007
Classification: Large Quantity Generator

Date form received by agency: 2007-02-05 00:00:00.0
Site name: MTA NYCT JAMAICA LN J & Z BENTS 750-1007
Classification: Large Quantity Generator

Date form received by agency: 2007-02-05 00:00:00.0
Site name: MTA NYCT JAMAICA LN J & Z BENTS 750-1007
Classification: Large Quantity Generator

Hazardous Waste Summary:

. Waste code: D008
. Waste name: LEAD

Violation Status: No violations found

Evaluation Action Summary:
Evaluation date: 2015-09-01 00:00:00.0
Evaluation: COMPLIANCE EVALUATION INSPECTION ON-SITE
Area of violation: Not reported
Date achieved compliance: Not reported
Evaluation lead agency: State

NJ MANIFEST:
EPA Id: NYR000145045
Mail Address: BROADWAY
Mail City/State/Zip: NEW YORK, NY 10004
Facility Phone: Not reported
Emergency Phone: Not reported
Contact: SHERRY BULKLEY
Comments: Not reported
SIC Code: Not reported
County: NY047
Municipal: Not reported
Previous EPA Id: Not reported
Gen Flag: Not reported
Trans Flag: Not reported
TSDF Flag: Not reported
Name Change: Not reported
Date Change: Not reported

Manifest:
Manifest Number: 006736140FLE
EPA ID: NYR000145045
Date Shipped: 9/6/2013
TSDF EPA ID: NJD991291105
Transporter EPA ID: NJR986628162
Transporter 2 EPA ID: Not reported
Transporter 3 EPA ID: Not reported
Transporter 4 EPA ID: Not reported
Transporter 5 EPA ID: Not reported
Transporter 6 EPA ID: Not reported
Transporter 7 EPA ID: Not reported
Transporter 8 EPA ID: Not reported
Transporter 9 EPA ID: Not reported

MTA NYCT - JAMAICA LINE II - JMZ (Continued) **1010328805**

Transporter 10 EPA ID:	Not reported
Date Trans1 Transported Waste:	Not reported
Date Trans2 Transported Waste:	Not reported
Date Trans3 Transported Waste:	Not reported
Date Trans4 Transported Waste:	Not reported
Date Trans5 Transported Waste:	Not reported
Date Trans6 Transported Waste:	Not reported
Date Trans7 Transported Waste:	Not reported
Date Trans8 Transported Waste:	Not reported
Date Trans9 Transported Waste:	Not reported
Date Trans10 Transported Waste:	Not reported
Date TSDF Received Waste:	Not reported
TSDF EPA Facility Name:	Not reported
QTY Units:	Not reported
Transporter SEQ ID:	Not reported
Transporter-1 Date:	Not reported
Waste SEQ ID:	Not reported
Waste Type Code 2:	Not reported
Waste Type Code 3:	Not reported
Waste Type Code 4:	Not reported
Waste Type Code 5:	Not reported
Waste Type Code 6:	Not reported
Date Accepted:	Not reported
Manifest Discrepancy Type:	Not reported
Data Entry Number:	Not reported
Was Load Rejected:	NEW YORK, NY 10004
Reason Load Was Rejected:	Not reported

Waste:

Manifest Year:	Not reported
Waste Code:	D008
Hand Code:	Not reported
Quantity:	21,560.00 Pounds

Manifest Number:	006736226FLE
EPA ID:	NYR000145045
Date Shipped:	9/26/2013
TSDF EPA ID:	NJD991291105
Transporter EPA ID:	NJR986628162
Transporter 2 EPA ID:	Not reported
Transporter 3 EPA ID:	Not reported
Transporter 4 EPA ID:	Not reported
Transporter 5 EPA ID:	Not reported
Transporter 6 EPA ID:	Not reported
Transporter 7 EPA ID:	Not reported
Transporter 8 EPA ID:	Not reported
Transporter 9 EPA ID:	Not reported
Transporter 10 EPA ID:	Not reported
Date Trans1 Transported Waste:	Not reported
Date Trans2 Transported Waste:	Not reported
Date Trans3 Transported Waste:	Not reported
Date Trans4 Transported Waste:	Not reported
Date Trans5 Transported Waste:	Not reported
Date Trans6 Transported Waste:	Not reported
Date Trans7 Transported Waste:	Not reported
Date Trans8 Transported Waste:	Not reported
Date Trans9 Transported Waste:	Not reported

MTA NYCT - JAMAICA LINE II - JMZ (Continued) **1010328805**

Date Trans10 Transported Waste:	Not reported
Date TSDF Received Waste:	Not reported
TSDF EPA Facility Name:	Not reported
QTY Units:	Not reported
Transporter SEQ ID:	Not reported
Transporter-1 Date:	Not reported
Waste SEQ ID:	Not reported
Waste Type Code 2:	Not reported
Waste Type Code 3:	Not reported
Waste Type Code 4:	Not reported
Waste Type Code 5:	Not reported
Waste Type Code 6:	Not reported
Date Accepted:	Not reported
Manifest Discrepancy Type:	Not reported
Data Entry Number:	Not reported
Was Load Rejected:	NEW YORK, NY 10004
Reason Load Was Rejected:	Not reported

Waste:

Manifest Year:	Not reported
Waste Code:	D008
Hand Code:	Not reported
Quantity:	24,660.00 Pounds

Manifest Number:	000458076WAS
EPA ID:	NYR000145045
Date Shipped:	12/10/2012
TSDF EPA ID:	NJD991291105
Transporter EPA ID:	NJR986628162
Transporter 2 EPA ID:	Not reported
Transporter 3 EPA ID:	Not reported
Transporter 4 EPA ID:	Not reported
Transporter 5 EPA ID:	Not reported
Transporter 6 EPA ID:	Not reported
Transporter 7 EPA ID:	Not reported
Transporter 8 EPA ID:	Not reported
Transporter 9 EPA ID:	Not reported
Transporter 10 EPA ID:	Not reported
Date Trans1 Transported Waste:	Not reported
Date Trans2 Transported Waste:	Not reported
Date Trans3 Transported Waste:	Not reported
Date Trans4 Transported Waste:	Not reported
Date Trans5 Transported Waste:	Not reported
Date Trans6 Transported Waste:	Not reported
Date Trans7 Transported Waste:	Not reported
Date Trans8 Transported Waste:	Not reported
Date Trans9 Transported Waste:	Not reported
Date Trans10 Transported Waste:	Not reported
Date TSDF Received Waste:	Not reported
TSDF EPA Facility Name:	Not reported
QTY Units:	Not reported
Transporter SEQ ID:	Not reported
Transporter-1 Date:	Not reported
Waste SEQ ID:	Not reported
Waste Type Code 2:	Not reported
Waste Type Code 3:	Not reported
Waste Type Code 4:	Not reported

MTA NYCT - JAMAICA LINE II - JMZ (Continued) **1010328805**

Waste Type Code 5:	Not reported
Waste Type Code 6:	Not reported
Date Accepted:	Not reported
Manifest Discrepancy Type:	Not reported
Data Entry Number:	Not reported
Was Load Rejected:	NEW YORK, NY 10004
Reason Load Was Rejected:	Not reported

Waste:

Manifest Year:	Not reported
Waste Code:	D008
Hand Code:	Not reported
Quantity:	400.00 Pounds

Manifest Number:	000067829WAS
EPA ID:	NYR000145045
Date Shipped:	05/04/2007
TSDF EPA ID:	NJD991291105
Transporter EPA ID:	NYD046765574
Transporter 2 EPA ID:	Not reported
Transporter 3 EPA ID:	Not reported
Transporter 4 EPA ID:	Not reported
Transporter 5 EPA ID:	Not reported
Transporter 6 EPA ID:	Not reported
Transporter 7 EPA ID:	Not reported
Transporter 8 EPA ID:	Not reported
Transporter 9 EPA ID:	Not reported
Transporter 10 EPA ID:	Not reported
Date Trans1 Transported Waste:	05/04/2007
Date Trans2 Transported Waste:	Not reported
Date Trans3 Transported Waste:	Not reported
Date Trans4 Transported Waste:	Not reported
Date Trans5 Transported Waste:	Not reported
Date Trans6 Transported Waste:	Not reported
Date Trans7 Transported Waste:	Not reported
Date Trans8 Transported Waste:	Not reported
Date Trans9 Transported Waste:	Not reported
Date Trans10 Transported Waste:	Not reported
Date TSDF Received Waste:	05/14/2007
TSDF EPA Facility Name:	Not reported
QTY Units:	Not reported
Transporter SEQ ID:	Not reported
Transporter-1 Date:	Not reported
Waste SEQ ID:	Not reported
Waste Type Code 2:	Not reported
Waste Type Code 3:	Not reported
Waste Type Code 4:	Not reported
Waste Type Code 5:	Not reported
Waste Type Code 6:	Not reported
Date Accepted:	Not reported
Manifest Discrepancy Type:	Not reported
Data Entry Number:	Not reported
Was Load Rejected:	NEW YORK, NY 10004
Reason Load Was Rejected:	Not reported

Waste:

Manifest Year:	Not reported

MTA NYCT - JAMAICA LINE II - JMZ (Continued) **1010328805**

Waste Code:	D008
Hand Code:	H11
Quantity:	600 P

Manifest Number:	006739930FLE
EPA ID:	NYR000145045
Date Shipped:	12/3/2013
TSDF EPA ID:	NJD991291105
Transporter EPA ID:	NJR986628162
Transporter 2 EPA ID:	Not reported
Transporter 3 EPA ID:	Not reported
Transporter 4 EPA ID:	Not reported
Transporter 5 EPA ID:	Not reported
Transporter 6 EPA ID:	Not reported
Transporter 7 EPA ID:	Not reported
Transporter 8 EPA ID:	Not reported
Transporter 9 EPA ID:	Not reported
Transporter 10 EPA ID:	Not reported
Date Trans1 Transported Waste:	Not reported
Date Trans2 Transported Waste:	Not reported
Date Trans3 Transported Waste:	Not reported
Date Trans4 Transported Waste:	Not reported
Date Trans5 Transported Waste:	Not reported
Date Trans6 Transported Waste:	Not reported
Date Trans7 Transported Waste:	Not reported
Date Trans8 Transported Waste:	Not reported
Date Trans9 Transported Waste:	Not reported
Date Trans10 Transported Waste:	Not reported
Date TSDF Received Waste:	Not reported
TSDF EPA Facility Name:	Not reported
QTY Units:	Not reported
Transporter SEQ ID:	Not reported
Transporter-1 Date:	Not reported
Waste SEQ ID:	Not reported
Waste Type Code 2:	Not reported
Waste Type Code 3:	Not reported
Waste Type Code 4:	Not reported
Waste Type Code 5:	Not reported
Waste Type Code 6:	Not reported
Date Accepted:	Not reported
Manifest Discrepancy Type:	Not reported
Data Entry Number:	Not reported
Was Load Rejected:	NEW YORK, NY 10004
Reason Load Was Rejected:	Not reported

Waste:

Manifest Year:	Not reported
Waste Code:	D008
Hand Code:	Not reported
Quantity:	200.00 Pounds

Manifest Number:	006736103FLE
EPA ID:	NYR000145045
Date Shipped:	8/22/2013
TSDF EPA ID:	NJD991291105
Transporter EPA ID:	NJR986628162

MTA NYCT - JAMAICA LINE II - JMZ (Continued) **1010328805**

Transporter 2 EPA ID:	Not reported
Transporter 3 EPA ID:	Not reported
Transporter 4 EPA ID:	Not reported
Transporter 5 EPA ID:	Not reported
Transporter 6 EPA ID:	Not reported
Transporter 7 EPA ID:	Not reported
Transporter 8 EPA ID:	Not reported
Transporter 9 EPA ID:	Not reported
Transporter 10 EPA ID:	Not reported
Date Trans1 Transported Waste:	Not reported
Date Trans2 Transported Waste:	Not reported
Date Trans3 Transported Waste:	Not reported
Date Trans4 Transported Waste:	Not reported
Date Trans5 Transported Waste:	Not reported
Date Trans6 Transported Waste:	Not reported
Date Trans7 Transported Waste:	Not reported
Date Trans8 Transported Waste:	Not reported
Date Trans9 Transported Waste:	Not reported
Date Trans10 Transported Waste:	Not reported
Date TSDF Received Waste:	Not reported
TSDF EPA Facility Name:	Not reported
QTY Units:	Not reported
Transporter SEQ ID:	Not reported
Transporter-1 Date:	Not reported
Waste SEQ ID:	Not reported
Waste Type Code 2:	Not reported
Waste Type Code 3:	Not reported
Waste Type Code 4:	Not reported
Waste Type Code 5:	Not reported
Waste Type Code 6:	Not reported
Date Accepted:	Not reported
Manifest Discrepancy Type:	Not reported
Data Entry Number:	Not reported
Was Load Rejected:	NEW YORK, NY 10004
Reason Load Was Rejected:	Not reported

Waste:

Manifest Year:	Not reported
Waste Code:	D008
Hand Code:	Not reported
Quantity:	31,060.00 Pounds

Manifest Number:	000457880WAS
EPA ID:	NYR000145045
Date Shipped:	11/15/2012
TSDF EPA ID:	NJD991291105
Transporter EPA ID:	NJR986628162
Transporter 2 EPA ID:	Not reported
Transporter 3 EPA ID:	Not reported
Transporter 4 EPA ID:	Not reported
Transporter 5 EPA ID:	Not reported
Transporter 6 EPA ID:	Not reported
Transporter 7 EPA ID:	Not reported
Transporter 8 EPA ID:	Not reported
Transporter 9 EPA ID:	Not reported
Transporter 10 EPA ID:	Not reported
Date Trans1 Transported Waste:	Not reported

MTA NYCT - JAMAICA LINE II - JMZ (Continued) **1010328805**

Date Trans2 Transported Waste:	Not reported
Date Trans3 Transported Waste:	Not reported
Date Trans4 Transported Waste:	Not reported
Date Trans5 Transported Waste:	Not reported
Date Trans6 Transported Waste:	Not reported
Date Trans7 Transported Waste:	Not reported
Date Trans8 Transported Waste:	Not reported
Date Trans9 Transported Waste:	Not reported
Date Trans10 Transported Waste:	Not reported
Date TSDF Received Waste:	Not reported
TSDF EPA Facility Name:	Not reported
QTY Units:	Not reported
Transporter SEQ ID:	Not reported
Transporter-1 Date:	Not reported
Waste SEQ ID:	Not reported
Waste Type Code 2:	Not reported
Waste Type Code 3:	Not reported
Waste Type Code 4:	Not reported
Waste Type Code 5:	Not reported
Waste Type Code 6:	Not reported
Date Accepted:	Not reported
Manifest Discrepancy Type:	Not reported
Data Entry Number:	Not reported
Was Load Rejected:	NEW YORK, NY 10004
Reason Load Was Rejected:	Not reported

Waste:

Manifest Year:	Not reported
Waste Code:	D008
Hand Code:	Not reported
Quantity:	29,660.00 Pounds

Manifest Number:	000518059WAS
EPA ID:	NYR000145045
Date Shipped:	6/19/2013
TSDF EPA ID:	NJD991291105
Transporter EPA ID:	NJR986628162
Transporter 2 EPA ID:	Not reported
Transporter 3 EPA ID:	Not reported
Transporter 4 EPA ID:	Not reported
Transporter 5 EPA ID:	Not reported
Transporter 6 EPA ID:	Not reported
Transporter 7 EPA ID:	Not reported
Transporter 8 EPA ID:	Not reported
Transporter 9 EPA ID:	Not reported
Transporter 10 EPA ID:	Not reported
Date Trans1 Transported Waste:	Not reported
Date Trans2 Transported Waste:	Not reported
Date Trans3 Transported Waste:	Not reported
Date Trans4 Transported Waste:	Not reported
Date Trans5 Transported Waste:	Not reported
Date Trans6 Transported Waste:	Not reported
Date Trans7 Transported Waste:	Not reported
Date Trans8 Transported Waste:	Not reported
Date Trans9 Transported Waste:	Not reported
Date Trans10 Transported Waste:	Not reported
Date TSDF Received Waste:	Not reported

MTA NYCT - JAMAICA LINE II - JMZ (Continued) **1010328805**

TSDF EPA Facility Name:	Not reported
QTY Units:	Not reported
Transporter SEQ ID:	Not reported
Transporter-1 Date:	Not reported
Waste SEQ ID:	Not reported
Waste Type Code 2:	Not reported
Waste Type Code 3:	Not reported
Waste Type Code 4:	Not reported
Waste Type Code 5:	Not reported
Waste Type Code 6:	Not reported
Date Accepted:	Not reported
Manifest Discrepancy Type:	Not reported
Data Entry Number:	Not reported
Was Load Rejected:	NEW YORK, NY 10004
Reason Load Was Rejected:	Not reported

Waste:

Manifest Year:	Not reported
Waste Code:	D008
Hand Code:	Not reported
Quantity:	300.00 Pounds

Manifest Number:	000518069WAS
EPA ID:	NYR000145045
Date Shipped:	6/24/2013
TSDF EPA ID:	NJD991291105
Transporter EPA ID:	NJR986628162
Transporter 2 EPA ID:	Not reported
Transporter 3 EPA ID:	Not reported
Transporter 4 EPA ID:	Not reported
Transporter 5 EPA ID:	Not reported
Transporter 6 EPA ID:	Not reported
Transporter 7 EPA ID:	Not reported
Transporter 8 EPA ID:	Not reported
Transporter 9 EPA ID:	Not reported
Transporter 10 EPA ID:	Not reported
Date Trans1 Transported Waste:	Not reported
Date Trans2 Transported Waste:	Not reported
Date Trans3 Transported Waste:	Not reported
Date Trans4 Transported Waste:	Not reported
Date Trans5 Transported Waste:	Not reported
Date Trans6 Transported Waste:	Not reported
Date Trans7 Transported Waste:	Not reported
Date Trans8 Transported Waste:	Not reported
Date Trans9 Transported Waste:	Not reported
Date Trans10 Transported Waste:	Not reported
Date TSDF Received Waste:	Not reported
TSDF EPA Facility Name:	Not reported
QTY Units:	Not reported
Transporter SEQ ID:	Not reported
Transporter-1 Date:	Not reported
Waste SEQ ID:	Not reported
Waste Type Code 2:	Not reported
Waste Type Code 3:	Not reported
Waste Type Code 4:	Not reported
Waste Type Code 5:	Not reported
Waste Type Code 6:	Not reported

MTA NYCT - JAMAICA LINE II - JMZ (Continued) **1010328805**

Date Accepted:	Not reported
Manifest Discrepancy Type:	Not reported
Data Entry Number:	Not reported
Was Load Rejected:	NEW YORK, NY 10004
Reason Load Was Rejected:	Not reported

Waste:

Manifest Year:	Not reported
Waste Code:	D008
Hand Code:	Not reported
Quantity:	24,080.00 Pounds

Manifest Number:	006736343FLE
EPA ID:	NYR000145045
Date Shipped:	10/31/2013
TSDF EPA ID:	NJD991291105
Transporter EPA ID:	NJR986628162
Transporter 2 EPA ID:	Not reported
Transporter 3 EPA ID:	Not reported
Transporter 4 EPA ID:	Not reported
Transporter 5 EPA ID:	Not reported
Transporter 6 EPA ID:	Not reported
Transporter 7 EPA ID:	Not reported
Transporter 8 EPA ID:	Not reported
Transporter 9 EPA ID:	Not reported
Transporter 10 EPA ID:	Not reported
Date Trans1 Transported Waste:	Not reported
Date Trans2 Transported Waste:	Not reported
Date Trans3 Transported Waste:	Not reported
Date Trans4 Transported Waste:	Not reported
Date Trans5 Transported Waste:	Not reported
Date Trans6 Transported Waste:	Not reported
Date Trans7 Transported Waste:	Not reported
Date Trans8 Transported Waste:	Not reported
Date Trans9 Transported Waste:	Not reported
Date Trans10 Transported Waste:	Not reported
Date TSDF Received Waste:	Not reported
TSDF EPA Facility Name:	Not reported
QTY Units:	Not reported
Transporter SEQ ID:	Not reported
Transporter-1 Date:	Not reported
Waste SEQ ID:	Not reported
Waste Type Code 2:	Not reported
Waste Type Code 3:	Not reported
Waste Type Code 4:	Not reported
Waste Type Code 5:	Not reported
Waste Type Code 6:	Not reported
Date Accepted:	Not reported
Manifest Discrepancy Type:	Not reported
Data Entry Number:	Not reported
Was Load Rejected:	NEW YORK, NY 10004
Reason Load Was Rejected:	Not reported

Waste:

Manifest Year:	Not reported
Waste Code:	D008
Hand Code:	Not reported

MTA NYCT - JAMAICA LINE II - JMZ (Continued) **1010328805**

Quantity: 22,060.00 Pounds

Manifest Number: 000517936WAS
EPA ID: NYR000145045
Date Shipped: 5/16/2013
TSDF EPA ID: NJD991291105
Transporter EPA ID: NJR986628162
Transporter 2 EPA ID: Not reported
Transporter 3 EPA ID: Not reported
Transporter 4 EPA ID: Not reported
Transporter 5 EPA ID: Not reported
Transporter 6 EPA ID: Not reported
Transporter 7 EPA ID: Not reported
Transporter 8 EPA ID: Not reported
Transporter 9 EPA ID: Not reported
Transporter 10 EPA ID: Not reported
Date Trans1 Transported Waste: Not reported
Date Trans2 Transported Waste: Not reported
Date Trans3 Transported Waste: Not reported
Date Trans4 Transported Waste: Not reported
Date Trans5 Transported Waste: Not reported
Date Trans6 Transported Waste: Not reported
Date Trans7 Transported Waste: Not reported
Date Trans8 Transported Waste: Not reported
Date Trans9 Transported Waste: Not reported
Date Trans10 Transported Waste: Not reported
Date TSDF Received Waste: Not reported
TSDF EPA Facility Name: Not reported
QTY Units: Not reported
Transporter SEQ ID: Not reported
Transporter-1 Date: Not reported
Waste SEQ ID: Not reported
Waste Type Code 2: Not reported
Waste Type Code 3: Not reported
Waste Type Code 4: Not reported
Waste Type Code 5: Not reported
Waste Type Code 6: Not reported
Date Accepted: Not reported
Manifest Discrepancy Type: Not reported
Data Entry Number: Not reported
Was Load Rejected: NEW YORK, NY 10004
Reason Load Was Rejected: Not reported

Waste:
Manifest Year: Not reported
Waste Code: D008
Hand Code: Not reported
Quantity: 21,360.00 Pounds

Manifest Number: 006739947FLE
EPA ID: NYR000145045
Date Shipped: 12/9/2013
TSDF EPA ID: NJD991291105
Transporter EPA ID: NJR986628162
Transporter 2 EPA ID: Not reported
Transporter 3 EPA ID: Not reported

MTA NYCT - JAMAICA LINE II - JMZ (Continued) **1010328805**

Transporter 4 EPA ID:	Not reported
Transporter 5 EPA ID:	Not reported
Transporter 6 EPA ID:	Not reported
Transporter 7 EPA ID:	Not reported
Transporter 8 EPA ID:	Not reported
Transporter 9 EPA ID:	Not reported
Transporter 10 EPA ID:	Not reported
Date Trans1 Transported Waste:	Not reported
Date Trans2 Transported Waste:	Not reported
Date Trans3 Transported Waste:	Not reported
Date Trans4 Transported Waste:	Not reported
Date Trans5 Transported Waste:	Not reported
Date Trans6 Transported Waste:	Not reported
Date Trans7 Transported Waste:	Not reported
Date Trans8 Transported Waste:	Not reported
Date Trans9 Transported Waste:	Not reported
Date Trans10 Transported Waste:	Not reported
Date TSDF Received Waste:	Not reported
TSDF EPA Facility Name:	Not reported
QTY Units:	Not reported
Transporter SEQ ID:	Not reported
Transporter-1 Date:	Not reported
Waste SEQ ID:	Not reported
Waste Type Code 2:	Not reported
Waste Type Code 3:	Not reported
Waste Type Code 4:	Not reported
Waste Type Code 5:	Not reported
Waste Type Code 6:	Not reported
Date Accepted:	Not reported
Manifest Discrepancy Type:	Not reported
Data Entry Number:	Not reported
Was Load Rejected:	NEW YORK, NY 10004
Reason Load Was Rejected:	Not reported

Waste:

Manifest Year:	Not reported
Waste Code:	D008
Hand Code:	Not reported
Quantity:	24,800.00 Pounds

Manifest Number:	006736291FLE
EPA ID:	NYR000145045
Date Shipped:	10/17/2013
TSDF EPA ID:	NJD991291105
Transporter EPA ID:	NJR986628162
Transporter 2 EPA ID:	Not reported
Transporter 3 EPA ID:	Not reported
Transporter 4 EPA ID:	Not reported
Transporter 5 EPA ID:	Not reported
Transporter 6 EPA ID:	Not reported
Transporter 7 EPA ID:	Not reported
Transporter 8 EPA ID:	Not reported
Transporter 9 EPA ID:	Not reported
Transporter 10 EPA ID:	Not reported
Date Trans1 Transported Waste:	Not reported
Date Trans2 Transported Waste:	Not reported
Date Trans3 Transported Waste:	Not reported

MTA NYCT - JAMAICA LINE II - JMZ (Continued) **1010328805**

Date Trans4 Transported Waste:	Not reported
Date Trans5 Transported Waste:	Not reported
Date Trans6 Transported Waste:	Not reported
Date Trans7 Transported Waste:	Not reported
Date Trans8 Transported Waste:	Not reported
Date Trans9 Transported Waste:	Not reported
Date Trans10 Transported Waste:	Not reported
Date TSDF Received Waste:	Not reported
TSDF EPA Facility Name:	Not reported
QTY Units:	Not reported
Transporter SEQ ID:	Not reported
Transporter-1 Date:	Not reported
Waste SEQ ID:	Not reported
Waste Type Code 2:	Not reported
Waste Type Code 3:	Not reported
Waste Type Code 4:	Not reported
Waste Type Code 5:	Not reported
Waste Type Code 6:	Not reported
Date Accepted:	Not reported
Manifest Discrepancy Type:	Not reported
Data Entry Number:	Not reported
Was Load Rejected:	NEW YORK, NY 10004
Reason Load Was Rejected:	Not reported

Waste:

Manifest Year:	Not reported
Waste Code:	D008
Hand Code:	Not reported
Quantity:	28,900.00 Pounds

Manifest Number:	000517877WAS
EPA ID:	NYR000145045
Date Shipped:	4/9/2013
TSDF EPA ID:	NJD991291105
Transporter EPA ID:	NJR986628162
Transporter 2 EPA ID:	Not reported
Transporter 3 EPA ID:	Not reported
Transporter 4 EPA ID:	Not reported
Transporter 5 EPA ID:	Not reported
Transporter 6 EPA ID:	Not reported
Transporter 7 EPA ID:	Not reported
Transporter 8 EPA ID:	Not reported
Transporter 9 EPA ID:	Not reported
Transporter 10 EPA ID:	Not reported
Date Trans1 Transported Waste:	Not reported
Date Trans2 Transported Waste:	Not reported
Date Trans3 Transported Waste:	Not reported
Date Trans4 Transported Waste:	Not reported
Date Trans5 Transported Waste:	Not reported
Date Trans6 Transported Waste:	Not reported
Date Trans7 Transported Waste:	Not reported
Date Trans8 Transported Waste:	Not reported
Date Trans9 Transported Waste:	Not reported
Date Trans10 Transported Waste:	Not reported
Date TSDF Received Waste:	Not reported
TSDF EPA Facility Name:	Not reported
QTY Units:	Not reported

MTA NYCT - JAMAICA LINE II - JMZ (Continued) **1010328805**

Transporter SEQ ID:	Not reported
Transporter-1 Date:	Not reported
Waste SEQ ID:	Not reported
Waste Type Code 2:	Not reported
Waste Type Code 3:	Not reported
Waste Type Code 4:	Not reported
Waste Type Code 5:	Not reported
Waste Type Code 6:	Not reported
Date Accepted:	Not reported
Manifest Discrepancy Type:	Not reported
Data Entry Number:	Not reported
Was Load Rejected:	NEW YORK, NY 10004
Reason Load Was Rejected:	Not reported

Waste:

Manifest Year:	Not reported
Waste Code:	D008
Hand Code:	Not reported
Quantity:	26,820.00 Pounds

Manifest Number:	006736176FLE
EPA ID:	NYR000145045
Date Shipped:	9/13/2013
TSDF EPA ID:	NJD991291105
Transporter EPA ID:	NJR986628162
Transporter 2 EPA ID:	Not reported
Transporter 3 EPA ID:	Not reported
Transporter 4 EPA ID:	Not reported
Transporter 5 EPA ID:	Not reported
Transporter 6 EPA ID:	Not reported
Transporter 7 EPA ID:	Not reported
Transporter 8 EPA ID:	Not reported
Transporter 9 EPA ID:	Not reported
Transporter 10 EPA ID:	Not reported
Date Trans1 Transported Waste:	Not reported
Date Trans2 Transported Waste:	Not reported
Date Trans3 Transported Waste:	Not reported
Date Trans4 Transported Waste:	Not reported
Date Trans5 Transported Waste:	Not reported
Date Trans6 Transported Waste:	Not reported
Date Trans7 Transported Waste:	Not reported
Date Trans8 Transported Waste:	Not reported
Date Trans9 Transported Waste:	Not reported
Date Trans10 Transported Waste:	Not reported
Date TSDF Received Waste:	Not reported
TSDF EPA Facility Name:	Not reported
QTY Units:	Not reported
Transporter SEQ ID:	Not reported
Transporter-1 Date:	Not reported
Waste SEQ ID:	Not reported
Waste Type Code 2:	Not reported
Waste Type Code 3:	Not reported
Waste Type Code 4:	Not reported
Waste Type Code 5:	Not reported
Waste Type Code 6:	Not reported
Date Accepted:	Not reported
Manifest Discrepancy Type:	Not reported

MTA NYCT - JAMAICA LINE II - JMZ (Continued) **1010328805**

Data Entry Number: Not reported
Was Load Rejected: NEW YORK, NY 10004
Reason Load Was Rejected: Not reported

Waste:
Manifest Year: Not reported
Waste Code: D008
Hand Code: Not reported
Quantity: 250.00 Pounds

Manifest Number: 000518151WAS
EPA ID: NYR000145045
Date Shipped: 7/18/2013
TSDF EPA ID: NJD991291105
Transporter EPA ID: NJR986628162
Transporter 2 EPA ID: Not reported
Transporter 3 EPA ID: Not reported
Transporter 4 EPA ID: Not reported
Transporter 5 EPA ID: Not reported
Transporter 6 EPA ID: Not reported
Transporter 7 EPA ID: Not reported
Transporter 8 EPA ID: Not reported
Transporter 9 EPA ID: Not reported
Transporter 10 EPA ID: Not reported
Date Trans1 Transported Waste: Not reported
Date Trans2 Transported Waste: Not reported
Date Trans3 Transported Waste: Not reported
Date Trans4 Transported Waste: Not reported
Date Trans5 Transported Waste: Not reported
Date Trans6 Transported Waste: Not reported
Date Trans7 Transported Waste: Not reported
Date Trans8 Transported Waste: Not reported
Date Trans9 Transported Waste: Not reported
Date Trans10 Transported Waste: Not reported
Date TSDF Received Waste: Not reported
TSDF EPA Facility Name: Not reported
QTY Units: Not reported
Transporter SEQ ID: Not reported
Transporter-1 Date: Not reported
Waste SEQ ID: Not reported
Waste Type Code 2: Not reported
Waste Type Code 3: Not reported
Waste Type Code 4: Not reported
Waste Type Code 5: Not reported
Waste Type Code 6: Not reported
Date Accepted: Not reported
Manifest Discrepancy Type: Not reported
Data Entry Number: Not reported
Was Load Rejected: NEW YORK, NY 10004
Reason Load Was Rejected: Not reported

Waste:
Manifest Year: Not reported
Waste Code: D008
Hand Code: Not reported
Quantity: 15,520.00 Pounds

MTA NYCT - JAMAICA LINE II - JMZ (Continued) **1010328805**

Manifest Number:	000517908WAS
EPA ID:	NYR000145045
Date Shipped:	5/3/2013
TSDF EPA ID:	NJD991291105
Transporter EPA ID:	NJR986628162
Transporter 2 EPA ID:	Not reported
Transporter 3 EPA ID:	Not reported
Transporter 4 EPA ID:	Not reported
Transporter 5 EPA ID:	Not reported
Transporter 6 EPA ID:	Not reported
Transporter 7 EPA ID:	Not reported
Transporter 8 EPA ID:	Not reported
Transporter 9 EPA ID:	Not reported
Transporter 10 EPA ID:	Not reported
Date Trans1 Transported Waste:	Not reported
Date Trans2 Transported Waste:	Not reported
Date Trans3 Transported Waste:	Not reported
Date Trans4 Transported Waste:	Not reported
Date Trans5 Transported Waste:	Not reported
Date Trans6 Transported Waste:	Not reported
Date Trans7 Transported Waste:	Not reported
Date Trans8 Transported Waste:	Not reported
Date Trans9 Transported Waste:	Not reported
Date Trans10 Transported Waste:	Not reported
Date TSDF Received Waste:	Not reported
TSDF EPA Facility Name:	Not reported
QTY Units:	Not reported
Transporter SEQ ID:	Not reported
Transporter-1 Date:	Not reported
Waste SEQ ID:	Not reported
Waste Type Code 2:	Not reported
Waste Type Code 3:	Not reported
Waste Type Code 4:	Not reported
Waste Type Code 5:	Not reported
Waste Type Code 6:	Not reported
Date Accepted:	Not reported
Manifest Discrepancy Type:	Not reported
Data Entry Number:	Not reported
Was Load Rejected:	NEW YORK, NY 10004
Reason Load Was Rejected:	Not reported

Waste:

Manifest Year:	Not reported
Waste Code:	D008
Hand Code:	Not reported
Quantity:	31,000.00 Pounds

M74 **CON EDISON - VAULT 1291** **RCRA NonGen / NLR** **1010325857**
East **JAMAICA AVE & BROADWAY** **NY MANIFEST** **NYP004134607**
1/8-1/4 **BROOKLYN, NY 11208**
0.154 mi.
815 ft. **Site 3 of 12 in cluster M**

Relative:
Lower

Actual:
68 ft.

RCRA NonGen / NLR:

Date form received by agency:	2006-02-23 00:00:00.0
Facility name:	CON EDISON - VAULT 1291
Facility address:	JAMAICA AVE & BROADWAY BROOKLYN, NY 11208
EPA ID:	NYP004134607
Mailing address:	4 IRVING PLACE NEW YORK, NY 10003
Contact:	FRANKLIN MURRAY
Contact address:	4 IRVING PLACE NEW YORK, NY 10003
Contact country:	US
Contact telephone:	212-460-2808
Contact email:	MURRAYFR@CONED.COM
EPA Region:	02
Classification:	Non-Generator
Description:	Handler: Non-Generators do not presently generate hazardous waste

Owner/Operator Summary:

Owner/operator name:	CONSOLIDATED EDISON COMPANY OF NY, INC.
Owner/operator address:	4 IRVING PLACE NEW YORK, NY 10003
Owner/operator country:	US
Owner/operator telephone:	Not reported
Owner/operator email:	Not reported
Owner/operator fax:	Not reported
Owner/operator extension:	Not reported
Legal status:	Private
Owner/Operator Type:	Owner
Owner/Op start date:	2005-08-17 00:00:00.
Owner/Op end date:	Not reported

Owner/operator name:	CONSOLIDATED EDISON COMPANY OF NY, INC.
Owner/operator address:	4 IRVING PLACE NEW YORK, NY 10003
Owner/operator country:	US
Owner/operator telephone:	Not reported
Owner/operator email:	Not reported
Owner/operator fax:	Not reported
Owner/operator extension:	Not reported
Legal status:	Private
Owner/Operator Type:	Operator
Owner/Op start date:	2005-08-17 00:00:00.
Owner/Op end date:	Not reported

Handler Activities Summary:

U.S. importer of hazardous waste:	No
Mixed waste (haz. and radioactive):	No
Recycler of hazardous waste:	No
Transporter of hazardous waste:	No
Treater, storer or disposer of HW:	No
Underground injection activity:	No

CON EDISON - VAULT 1291 (Continued) **1010325857**

On-site burner exemption: No
Furnace exemption: No
Used oil fuel burner: No
Used oil processor: No
User oil refiner: No
Used oil fuel marketer to burner: No
Used oil Specification marketer: No
Used oil transfer facility: No
Used oil transporter: No

Historical Generators:
Date form received by agency: 2006-02-22 00:00:00.0
Site name: CON EDISON - VAULT 1291
Classification: Not a generator, verified

Date form received by agency: 2006-02-21 00:00:00.0
Site name: CON EDISON - VAULT 1291
Classification: Large Quantity Generator

Hazardous Waste Summary:

. Waste code: B002
. Waste name: Petroleum oil or other liquid containing 50 ppm or greater of PCBs, but less than 500 ppm PCBs. This includes oil from electrical equipment whose PCB concentration is unknown, except for circuit breakers, reclosers and cable.

Violation Status: No violations found

NY MANIFEST:
Name: CONSOLIDATED EDISON
Address: JAMAICA AVE & BROADWAY
City,State,Zip: BROOKLYN, NY 11208
Country: USA
EPA ID: NYP004134607
Facility Status: Not reported
Location Address 1: JAMACIA AVE & BROADWAY V1357
Code: BP
Location Address 2: Not reported
Total Tanks: Not reported
Location City: BROOKLYN
Location State: NY
Location Zip: 11201
Location Zip 4: Not reported

NY MANIFEST:
EPAID: NYP004134607
Mailing Name: CONSOLIDATED EDISON
Mailing Contact: FRANKLIN MURRAY
Mailing Address 1: 4 IRVING PLACE RM 828
Mailing Address 2: Not reported
Mailing City: NEW YORK
Mailing State: NY
Mailing Zip: 10003
Mailing Zip 4: Not reported
Mailing Country: USA
Mailing Phone: 2124602808

CON EDISON - VAULT 1291 (Continued) **1010325857**

NY MANIFEST:

Document ID:	NYE0624402
Manifest Status:	Not reported
seq:	Not reported
Year:	2005
Trans1 State ID:	NYD006982359
Trans2 State ID:	Not reported
Generator Ship Date:	08/17/2005
Trans1 Recv Date:	08/17/2005
Trans2 Recv Date:	Not reported
TSD Site Recv Date:	08/17/2005
Part A Recv Date:	Not reported
Part B Recv Date:	Not reported
Generator EPA ID:	NYP004134607
Trans1 EPA ID:	46235JM
Trans2 EPA ID:	Not reported
TSDF ID 1:	NYD980593636
TSDF ID 2:	Not reported
Manifest Tracking Number:	Not reported
Import Indicator:	Not reported
Export Indicator:	Not reported
Discr Quantity Indicator:	Not reported
Discr Type Indicator:	Not reported
Discr Residue Indicator:	Not reported
Discr Partial Reject Indicator:	Not reported
Discr Full Reject Indicator:	Not reported
Manifest Ref Number:	Not reported
Alt Facility RCRA ID:	Not reported
Alt Facility Sign Date:	Not reported
MGMT Method Type Code:	Not reported
Waste Code:	B002 - PETROLEUM OIL WITH 50 BUT < 500 PPM PCB
Waste Code:	Not reported
Waste Code:	Not reported
Waste Code:	Not reported
Waste Code:	Not reported
Waste Code:	Not reported
Quantity:	04445
Units:	K - Kilograms (2.2 pounds)
Number of Containers:	001
Container Type:	TT - Cargo tank, tank trucks
Handling Method:	T Chemical, physical, or biological treatment.
Specific Gravity:	01.00

M75 **NYCTA-BROADWAY/ENY STATION (A/C LINE)** **RCRA-VSQG** **1001489220**
East **BROADWAY AND JAMAICA AVENUE** **NY MANIFEST** **NYR000072777**
1/8-1/4 **BROOKLYN, NY 11201**
0.154 mi.
815 ft. **Site 4 of 12 in cluster M**

Relative:
Lower

Actual:
68 ft.

RCRA-VSQG:

Date form received by agency:	2007-01-01 00:00:00.0
Facility name:	NYCTA-BROADWAY/ENY STATION (A/C LINE)
Facility address:	BROADWAY AND JAMAICA AVENUE BROOKLYN, NY 11201
EPA ID:	NYR000072777
Mailing address:	JAY STREET, ROOM 819

NYCTA-BROADWAY/ENY STATION (A/C LINE) (Continued) **1001489220**

BROOKLYN, NY 11201
Contact: JOSEPHINE F BROWN
Contact address: JAY STREET, ROOM 819
BROOKLYN, NY 11201
Contact country: US
Contact telephone: 718-243-4581
Contact email: Not reported
EPA Region: 02
Land type: Facility is not located on Indian land. Additional information is not known.
Classification: Conditionally Exempt Small Quantity Generator
Description: Handler: generates 100 kg or less of hazardous waste per calendar month, and accumulates 1000 kg or less of hazardous waste at any time; or generates 1 kg or less of acutely hazardous waste per calendar month, and accumulates at any time: 1 kg or less of acutely hazardous waste; or 100 kg or less of any residue or contaminated soil, waste or other debris resulting from the cleanup of a spill, into or on any land or water, of acutely hazardous waste; or generates 100 kg or less of any residue or contaminated soil, waste or other debris resulting from the cleanup of a spill, into or on any land or water, of acutely hazardous waste during any calendar month, and accumulates at any time: 1 kg or less of acutely hazardous waste; or 100 kg or less of any residue or contaminated soil, waste or other debris resulting from the cleanup of a spill, into or on any land or water, of acutely hazardous waste

Owner/Operator Summary:
Owner/operator name: MTA NEW YORK CITY TRANSIT
Owner/operator address: 10 COLUMBUS CIR 25TH FLOOR
NEW YORK, NY 10019
Owner/operator country: US
Owner/operator telephone: 212-307-6010
Owner/operator email: Not reported
Owner/operator fax: Not reported
Owner/operator extension: Not reported
Legal status: Municipal
Owner/Operator Type: Owner
Owner/Op start date: Not reported
Owner/Op end date: Not reported

Owner/operator name: MTA NEW YORK CITY TRANSIT
Owner/operator address: 10 COLUMBUS CIR 25TH FLOOR
NEW YORK, NY 10019
Owner/operator country: US
Owner/operator telephone: 212-307-6010
Owner/operator email: Not reported
Owner/operator fax: Not reported
Owner/operator extension: Not reported
Legal status: Municipal
Owner/Operator Type: Operator
Owner/Op start date: Not reported
Owner/Op end date: Not reported

Handler Activities Summary:
U.S. importer of hazardous waste: No
Mixed waste (haz. and radioactive): No
Recycler of hazardous waste: No

NYCTA-BROADWAY/ENY STATION (A/C LINE) (Continued) **1001489220**

Transporter of hazardous waste: No
Treater, storer or disposer of HW: No
Underground injection activity: No
On-site burner exemption: No
Furnace exemption: No
Used oil fuel burner: No
Used oil processor: No
User oil refiner: No
Used oil fuel marketer to burner: No
Used oil Specification marketer: No
Used oil transfer facility: No
Used oil transporter: No

Historical Generators:
Date form received by agency: 2006-01-01 00:00:00.0
Site name: NYCTA-BROADWAY/ENY STATION (A/C LINE)
Classification: Small Quantity Generator

Date form received by agency: 2002-02-20 00:00:00.0
Site name: NYCTA-BROADWAY/ENY STATION (A/C LINE)
Classification: Large Quantity Generator

Date form received by agency: 1999-06-17 00:00:00.0
Site name: MTA NYCT BROADWAY & EAST NEW YORK STA
Classification: Large Quantity Generator

Hazardous Waste Summary:

. Waste code: D000
. Waste name: Not Defined

. Waste code: D008
. Waste name: LEAD

Violation Status: No violations found

Evaluation Action Summary:
Evaluation date: 2008-02-19 00:00:00.0
Evaluation: COMPLIANCE EVALUATION INSPECTION ON-SITE
Area of violation: Not reported
Date achieved compliance: Not reported
Evaluation lead agency: State

NY MANIFEST:
Name: NYCTA BWAY EAST NY STATION A/C LINE
Address: BROADWAY AND JAMAICA AVENUE
City,State,Zip: BROOKLYN, NY 11201
Country: USA
EPA ID: NYR000072777
Facility Status: Not reported
Location Address 1: BROADAY AND JAMAICA AVENUE
Code: BP
Location Address 2: Not reported
Total Tanks: Not reported
Location City: BROOKLYN
Location State: NY

NYCTA-BROADWAY/ENY STATION (A/C LINE) (Continued) **1001489220**

Location Zip: 11207
Location Zip 4: Not reported

NY MANIFEST:
EPAID: NYR000072777
Mailing Name: NYCTA BWAY EAST NY STATION A/C LINE
Mailing Contact: NORMAN OPPENHEIMER
Mailing Address 1: 2 BROADWAY 4TH FL
Mailing Address 2: Not reported
Mailing City: NEW YORK
Mailing State: NY
Mailing Zip: 10004
Mailing Zip 4: Not reported
Mailing Country: USA
Mailing Phone: 6462523500

NY MANIFEST:
Document ID: Not reported
Manifest Status: Not reported
seq: Not reported
Year: 2010
Trans1 State ID: NYD064676557
Trans2 State ID: Not reported
Generator Ship Date: 03/31/2010
Trans1 Recv Date: 03/31/2010
Trans2 Recv Date: Not reported
TSD Site Recv Date: 03/31/2010
Part A Recv Date: Not reported
Part B Recv Date: Not reported
Generator EPA ID: NYR000072777
Trans1 EPA ID: Not reported
Trans2 EPA ID: Not reported
TSDF ID 1: NJD991291105
TSDF ID 2: Not reported
Manifest Tracking Number: 000199616WAS
Import Indicator: N
Export Indicator: N
Discr Quantity Indicator: N
Discr Type Indicator: N
Discr Residue Indicator: N
Discr Partial Reject Indicator: N
Discr Full Reject Indicator: N
Manifest Ref Number: Not reported
Alt Facility RCRA ID: Not reported
Alt Facility Sign Date: Not reported
MGMT Method Type Code: H111
Waste Code: Not reported
Waste Code: Not reported
Waste Code: Not reported
Waste Code: Not reported
Waste Code: Not reported
Waste Code: Not reported
Quantity: 200.0
Units: P - Pounds
Number of Containers: 2.0
Container Type: DM - Metal drums, barrels
Handling Method: T Chemical, physical, or biological treatment.

NYCTA-BROADWAY/ENY STATION (A/C LINE) (Continued) **1001489220**

Specific Gravity:	1.0
Waste Code:	D008
Waste Code 1_2:	Not reported
Waste Code 1_3:	Not reported
Waste Code 1_4:	Not reported
Waste Code 1_5:	Not reported
Waste Code 1_6:	Not reported

M76 **CON EDISON - MANHOLE 15869** **RCRA-LQG** **1014397516**
East **BROADWAY AND JAMAICA AVE** **NY MANIFEST** **NYP004198453**
1/8-1/4 **BROOKLYN, NY 11211**
0.154 mi.
815 ft. **Site 5 of 12 in cluster M**

Relative:
Lower

Actual:
68 ft.

RCRA-LQG:

Date form received by agency:	2010-04-16 00:00:00.0
Facility name:	CON EDISON - MANHOLE 15869
Facility address:	BROADWAY AND JAMAICA AVE BROOKLYN, NY 11211
EPA ID:	NYP004198453
Mailing address:	IRVING PLACE NEW YORK, NY 10003
Contact:	THOMAS P TEELING
Contact address:	Not reported Not reported
Contact country:	Not reported
Contact telephone:	212-460-3770
Contact email:	TEELINGT@CONED.COM
EPA Region:	02
Classification:	Large Quantity Generator
Description:	Handler: generates 1,000 kg or more of hazardous waste during any calendar month; or generates more than 1 kg of acutely hazardous waste during any calendar month; or generates more than 100 kg of any residue or contaminated soil, waste or other debris resulting from the cleanup of a spill, into or on any land or water, of acutely hazardous waste during any calendar month; or generates 1 kg or less of acutely hazardous waste during any calendar month, and accumulates more than 1 kg of acutely hazardous waste at any time; or generates 100 kg or less of any residue or contaminated soil, waste or other debris resulting from the cleanup of a spill, into or on any land or water, of acutely hazardous waste during any calendar month, and accumulates more than 100 kg of that material at any time

Owner/Operator Summary:

Owner/operator name:	CONSOLIDATED EDISON CO. OF NY INC.
Owner/operator address:	IRVING PLACE NYC, NY 10003
Owner/operator country:	US
Owner/operator telephone:	Not reported
Owner/operator email:	Not reported
Owner/operator fax:	Not reported
Owner/operator extension:	Not reported
Legal status:	Private
Owner/Operator Type:	Operator
Owner/Op start date:	2009-10-22 00:00:00.
Owner/Op end date:	Not reported

CON EDISON - MANHOLE 15869 (Continued) **1014397516**

Owner/operator name:	CONSOLIDATED EDISON CO. OF NY INC
Owner/operator address:	IRVING PLACE NYC, NY 10003
Owner/operator country:	US
Owner/operator telephone:	Not reported
Owner/operator email:	Not reported
Owner/operator fax:	Not reported
Owner/operator extension:	Not reported
Legal status:	Private
Owner/Operator Type:	Owner
Owner/Op start date:	2009-10-22 00:00:00.
Owner/Op end date:	Not reported

Handler Activities Summary:

U.S. importer of hazardous waste:	No
Mixed waste (haz. and radioactive):	No
Recycler of hazardous waste:	No
Transporter of hazardous waste:	No
Treater, storer or disposer of HW:	No
Underground injection activity:	No
On-site burner exemption:	No
Furnace exemption:	No
Used oil fuel burner:	No
Used oil processor:	No
User oil refiner:	No
Used oil fuel marketer to burner:	No
Used oil Specification marketer:	No
Used oil transfer facility:	No
Used oil transporter:	No

Hazardous Waste Summary:

. Waste code:	D008
. Waste name:	LEAD

Violation Status: No violations found

NY MANIFEST:

Name:	CONSOLIDATED EDISON
Address:	BROADWAY AND JAMAICA AVE
City,State,Zip:	BROOKLYN, NY 11211
Country:	USA
EPA ID:	NYP004198453
Facility Status:	Not reported
Location Address 1:	BROADWAY AND JAMAICA AVE
Code:	BP
Location Address 2:	Not reported
Total Tanks:	Not reported
Location City:	BROOKLYN
Location State:	NY
Location Zip:	11211
Location Zip 4:	Not reported

NY MANIFEST:

EPAID:	NYP004198453
Mailing Name:	CONSOLIDATED EDISON
Mailing Contact:	FRANKLYN MURRAY

CON EDISON - MANHOLE 15869 (Continued) **1014397516**

Mailing Address 1:	4 IRVING PLACE RM 828
Mailing Address 2:	Not reported
Mailing City:	NEW YORK
Mailing State:	NY
Mailing Zip:	10003
Mailing Zip 4:	Not reported
Mailing Country:	USA
Mailing Phone:	2124602808

NY MANIFEST:

Document ID:	Not reported
Manifest Status:	Not reported
seq:	Not reported
Year:	2009
Trans1 State ID:	NJD003812047
Trans2 State ID:	Not reported
Generator Ship Date:	10/22/2009
Trans1 Recv Date:	10/22/2009
Trans2 Recv Date:	Not reported
TSD Site Recv Date:	10/23/2009
Part A Recv Date:	Not reported
Part B Recv Date:	Not reported
Generator EPA ID:	NYP004198453
Trans1 EPA ID:	Not reported
Trans2 EPA ID:	Not reported
TSDF ID 1:	NJD991291105
TSDF ID 2:	Not reported
Manifest Tracking Number:	000893944GBF
Import Indicator:	N
Export Indicator:	N
Discr Quantity Indicator:	N
Discr Type Indicator:	N
Discr Residue Indicator:	N
Discr Partial Reject Indicator:	N
Discr Full Reject Indicator:	N
Manifest Ref Number:	Not reported
Alt Facility RCRA ID:	Not reported
Alt Facility Sign Date:	Not reported
MGMT Method Type Code:	H141
Waste Code:	Not reported
Waste Code:	Not reported
Waste Code:	Not reported
Waste Code:	Not reported
Waste Code:	Not reported
Waste Code:	Not reported
Quantity:	400.0
Units:	G - Gallons (liquids only)* (8.3 pounds)
Number of Containers:	1.0
Container Type:	TT - Cargo tank, tank trucks
Handling Method:	T Chemical, physical, or biological treatment.
Specific Gravity:	1.0
Waste Code:	D008
Waste Code 1_2:	Not reported
Waste Code 1_3:	Not reported
Waste Code 1_4:	Not reported
Waste Code 1_5:	Not reported
Waste Code 1_6:	Not reported

M77 **CON EDISON** **NJ MANIFEST** **S120675486**
East **BROADWAY & JAMAICA AVE** **N/A**
1/8-1/4 **BROOKLYN, NY 11238**
0.154 mi.
815 ft. **Site 6 of 12 in cluster M**

Relative:
Lower

Actual:
68 ft.

NJ MANIFEST:

EPA Id:	NYP004825200
Mail Address:	IRVING PL 15TH FL NE
Mail City/State/Zip:	NEW YORK, NY 10003
Facility Phone:	Not reported
Emergency Phone:	Not reported
Contact:	THOMAS TEELING
Comments:	Not reported
SIC Code:	Not reported
County:	NY047
Municipal:	Not reported
Previous EPA Id:	Not reported
Gen Flag:	Not reported
Trans Flag:	Not reported
TSDF Flag:	Not reported
Name Change:	Not reported
Date Change:	Not reported

Manifest:

Manifest Number:	002624825GBF
EPA ID:	NYP004825200
Date Shipped:	8/17/2015
TSDF EPA ID:	NJD991291105
Transporter EPA ID:	NJD003812047
Transporter 2 EPA ID:	Not reported
Transporter 3 EPA ID:	Not reported
Transporter 4 EPA ID:	Not reported
Transporter 5 EPA ID:	Not reported
Transporter 6 EPA ID:	Not reported
Transporter 7 EPA ID:	Not reported
Transporter 8 EPA ID:	Not reported
Transporter 9 EPA ID:	Not reported
Transporter 10 EPA ID:	Not reported
Date Trans1 Transported Waste:	Not reported
Date Trans2 Transported Waste:	Not reported
Date Trans3 Transported Waste:	Not reported
Date Trans4 Transported Waste:	Not reported
Date Trans5 Transported Waste:	Not reported
Date Trans6 Transported Waste:	Not reported
Date Trans7 Transported Waste:	Not reported
Date Trans8 Transported Waste:	Not reported
Date Trans9 Transported Waste:	Not reported
Date Trans10 Transported Waste:	Not reported
Date TSDF Received Waste:	Not reported
TSDF EPA Facility Name:	Not reported
QTY Units:	Not reported
Transporter SEQ ID:	Not reported
Transporter-1 Date:	Not reported
Waste SEQ ID:	Not reported
Waste Type Code 2:	Not reported
Waste Type Code 3:	Not reported
Waste Type Code 4:	Not reported
Waste Type Code 5:	Not reported
Waste Type Code 6:	Not reported

CON EDISON (Continued) **S120675486**

Date Accepted:	Not reported
Manifest Discrepancy Type:	Not reported
Data Entry Number:	Not reported
Was Load Rejected:	NEW YORK, NY 10003
Reason Load Was Rejected:	Not reported

M78 **CON EDISON** **RCRA NonGen / NLR** **1019325412**
East **BROADWAY & JAMAICA AVE** **NYP004825200**
1/8-1/4 **BROOKLYN, NY 11238**
0.154 mi.
815 ft. **Site 7 of 12 in cluster M**

Relative:
Lower

Actual:
68 ft.

RCRA NonGen / NLR:

Date form received by agency:	2016-02-05 00:00:00.0
Facility name:	CON EDISON
Site name:	CON EDISON - VAULT SUBMERSIBLE 1357
Facility address:	BROADWAY & JAMAICA AVE BROOKLYN, NY 11238
EPA ID:	NYP004825200
Mailing address:	IRVING PLACE, 15TH FL NE NEW YORK, NY 10003
Contact:	THERESA BURKARD
Contact address:	IRVING PLACE, 15TH FL NE NEW YORK, NY 10003
Contact country:	US
Contact telephone:	212-460-2262
Contact email:	BURKARDT@CONED.COM
EPA Region:	02
Classification:	Non-Generator
Description:	Handler: Non-Generators do not presently generate hazardous waste

Owner/Operator Summary:

Owner/operator name:	CONSOLIDATED EDISON COMPANY OF NY, INC.
Owner/operator address:	IRVING PLACE NEW YORK, NY 10003
Owner/operator country:	US
Owner/operator telephone:	Not reported
Owner/operator email:	Not reported
Owner/operator fax:	Not reported
Owner/operator extension:	Not reported
Legal status:	Private
Owner/Operator Type:	Operator
Owner/Op start date:	2015-08-17 00:00:00.
Owner/Op end date:	Not reported

Owner/operator name:	CONSOLIDATED EDISON COMPANY OF NY, INC.
Owner/operator address:	IRVING PLACE NEW YORK, NY 10003
Owner/operator country:	US
Owner/operator telephone:	Not reported
Owner/operator email:	Not reported
Owner/operator fax:	Not reported
Owner/operator extension:	Not reported
Legal status:	Private
Owner/Operator Type:	Owner

CON EDISON (Continued) **1019325412**

Owner/Op start date: 2015-08-17 00:00:00.
Owner/Op end date: Not reported

Handler Activities Summary:
U.S. importer of hazardous waste: No
Mixed waste (haz. and radioactive): No
Recycler of hazardous waste: No
Transporter of hazardous waste: No
Treater, storer or disposer of HW: No
Underground injection activity: No
On-site burner exemption: No
Furnace exemption: No
Used oil fuel burner: No
Used oil processor: No
User oil refiner: No
Used oil fuel marketer to burner: No
Used oil Specification marketer: No
Used oil transfer facility: No
Used oil transporter: No

Historical Generators:
Date form received by agency: 2015-08-17 00:00:00.0
Site name: CON EDISON
Classification: Not a generator, verified

Date form received by agency: 2015-08-17 00:00:00.0
Site name: CON EDISON
Classification: Large Quantity Generator

Hazardous Waste Summary:

. Waste code: D008
. Waste name: LEAD

Biennial Reports:

Last Biennial Reporting Year: 2017

Annual Waste Handled:
Waste code: D008
Waste name: LEAD
Amount (Lbs): 2490

Violation Status: No violations found

M79 **NYCTA-CPM ENVIRO ENGINEERING** **NJ MANIFEST** **S111074862**
East **BROADWAY & JAMAICA** **N/A**
1/8-1/4 **BROOKLYN, NY 10004**
0.154 mi.
815 ft. **Site 8 of 12 in cluster M**

Relative:
Lower

Actual:
68 ft.

NJ MANIFEST:
EPA Id: NYR000072777
Mail Address: 2 BROADWAY, 3RD FLOOR
Mail City/State/Zip: NEW YORK 10004
Facility Phone: 6462523500
Emergency Phone: Not reported

NYCTA-CPM ENVIRO ENGINEERING (Continued) **S111074862**

Contact:	FINTAN FRAYNOR
Comments:	Not reported
SIC Code:	Not reported
County:	00
Municipal:	00
Previous EPA Id:	Not reported
Gen Flag:	X
Trans Flag:	Not reported
TSDF Flag:	Not reported
Name Change:	Not reported
Date Change:	Not reported

Manifest:

Manifest Number:	000199616WAS
EPA ID:	NYR000072777
Date Shipped:	03/31/2010
TSDF EPA ID:	NJD991291105
Transporter EPA ID:	NYD046765574
Transporter 2 EPA ID:	Not reported
Transporter 3 EPA ID:	Not reported
Transporter 4 EPA ID:	Not reported
Transporter 5 EPA ID:	Not reported
Transporter 6 EPA ID:	Not reported
Transporter 7 EPA ID:	Not reported
Transporter 8 EPA ID:	Not reported
Transporter 9 EPA ID:	Not reported
Transporter 10 EPA ID:	Not reported
Date Trans1 Transported Waste:	03/31/2010
Date Trans2 Transported Waste:	Not reported
Date Trans3 Transported Waste:	Not reported
Date Trans4 Transported Waste:	Not reported
Date Trans5 Transported Waste:	Not reported
Date Trans6 Transported Waste:	Not reported
Date Trans7 Transported Waste:	Not reported
Date Trans8 Transported Waste:	Not reported
Date Trans9 Transported Waste:	Not reported
Date Trans10 Transported Waste:	Not reported
Date TSDF Received Waste:	03/31/2010
TSDF EPA Facility Name:	Not reported
QTY Units:	Not reported
Transporter SEQ ID:	Not reported
Transporter-1 Date:	Not reported
Waste SEQ ID:	Not reported
Waste Type Code 2:	Not reported
Waste Type Code 3:	Not reported
Waste Type Code 4:	Not reported
Waste Type Code 5:	Not reported
Waste Type Code 6:	Not reported
Date Accepted:	Not reported
Manifest Discrepancy Type:	Not reported
Data Entry Number:	Not reported
Was Load Rejected:	NEW YORK 10004
Reason Load Was Rejected:	Not reported

Waste:

Manifest Year:	Not reported
Waste Code:	D008
Hand Code:	H111

NYCTA-CPM ENVIRO ENGINEERING (Continued) **S111074862**

Quantity: 200 P

M80 **CON ED** **NY MANIFEST** **S118259040**
East **BROADWAY & JAMAICA AVE** **N/A**
1/8-1/4 **BROOKLYN, NY 11238**
0.154 mi.
815 ft. **Site 9 of 12 in cluster M**

Relative:
Lower

Actual:
68 ft.

NY MANIFEST:

Name:	CON ED
Address:	BROADWAY & JAMAICA AVE
City,State,Zip:	BROOKLYN, NY 11238
Country:	USA
EPA ID:	NYP004825200
Facility Status:	Not reported
Location Address 1:	BROADWAY & JAMAICA AVE
Code:	BP
Location Address 2:	Not reported
Total Tanks:	Not reported
Location City:	BROOKLYN
Location State:	NY
Location Zip:	11238
Location Zip 4:	Not reported

NY MANIFEST:

EPAID:	NYP004825200
Mailing Name:	CON ED
Mailing Contact:	TOM TEELING
Mailing Address 1:	4 IRVING PLACE - 15TH FLOOR
Mailing Address 2:	Not reported
Mailing City:	NEW YORK
Mailing State:	NY
Mailing Zip:	10003
Mailing Zip 4:	Not reported
Mailing Country:	USA
Mailing Phone:	2124603770

NY MANIFEST:

Document ID:	Not reported
Manifest Status:	Not reported
seq:	Not reported
Year:	2015
Trans1 State ID:	NJD003812047
Trans2 State ID:	NJD003812047
Generator Ship Date:	08/17/2015
Trans1 Recv Date:	08/17/2015
Trans2 Recv Date:	08/20/2015
TSD Site Recv Date:	08/20/2015
Part A Recv Date:	Not reported
Part B Recv Date:	Not reported
Generator EPA ID:	NYP004825200
Trans1 EPA ID:	Not reported
Trans2 EPA ID:	Not reported
TSDF ID 1:	NJD991291105
TSDF ID 2:	Not reported

CON ED (Continued) **S118259040**

Manifest Tracking Number:	002624825GBF
Import Indicator:	N
Export Indicator:	N
Discr Quantity Indicator:	N
Discr Type Indicator:	N
Discr Residue Indicator:	N
Discr Partial Reject Indicator:	N
Discr Full Reject Indicator:	N
Manifest Ref Number:	Not reported
Alt Facility RCRA ID:	Not reported
Alt Facility Sign Date:	Not reported
MGMT Method Type Code:	H110
Waste Code:	Not reported
Waste Code:	Not reported
Waste Code:	Not reported
Waste Code:	Not reported
Waste Code:	Not reported
Waste Code:	Not reported
Quantity:	300
Units:	G - Gallons (liquids only)* (8.3 pounds)
Number of Containers:	1
Container Type:	TT - Cargo tank, tank trucks
Handling Method:	T Chemical, physical, or biological treatment.
Specific Gravity:	1
Waste Code:	D008
Waste Code 1_2:	Not reported
Waste Code 1_3:	Not reported
Waste Code 1_4:	Not reported
Waste Code 1_5:	Not reported
Waste Code 1_6:	Not reported

L81 **PARK AVENUE BUILDING & ROOFING SUPPLIES** **NY UST** **U004191956**
North **68 CONWAY STREET** **N/A**
1/8-1/4 **BROOKLYN, NY 11207**
0.154 mi.
815 ft. **Site 2 of 3 in cluster L**

Relative:
Higher

Actual:
93 ft.

UST:

Name:	PARK AVENUE BUILDING & ROOFING SUPPLIES
Address:	68 CONWAY STREET
City,State,Zip:	BROOKLYN, NY 11207
Id/Status:	2-611887 / Unregulated/Closed
Program Type:	PBS
Region:	STATE
DEC Region:	2
Expiration Date:	N/A
UTM X:	592688.73232
UTM Y:	4503804.46638
Site Type:	Other Wholesale/Retail Sales

Affiliation Records:

Site Id:	468811
Affiliation Type:	Facility Owner
Company Name:	A.L.B. ENTERPRISES LLC
Contact Type:	Not reported
Contact Name:	Not reported
Address1:	4 OLD WAGON LANE

PARK AVENUE BUILDING & ROOFING SUPPLIES (Continued) **U004191956**

Address2:	Not reported
City:	OLD WESTBURY
State:	NY
Zip Code:	11568
Country Code:	001
Phone:	(347) 236-7000
EMail:	Not reported
Fax Number:	Not reported
Modified By:	NRLOMBAR
Date Last Modified:	2012-10-05

Site Id:	468811
Affiliation Type:	Mail Contact
Company Name:	A.L.B. ENTERPRISES LLC
Contact Type:	Not reported
Contact Name:	TIM BEAUMONT
Address1:	4 OLD WAGON LANE
Address2:	Not reported
City:	OLD WESTBURY
State:	NY
Zip Code:	11568
Country Code:	001
Phone:	(347) 236-7000
EMail:	Not reported
Fax Number:	Not reported
Modified By:	NRLOMBAR
Date Last Modified:	2012-10-05

Site Id:	468811
Affiliation Type:	Facility Operator
Company Name:	PARK AVENUE BUILDING & ROOFING SUPPLIES
Contact Type:	Not reported
Contact Name:	TIM BEAUMONT
Address1:	Not reported
Address2:	Not reported
City:	Not reported
State:	NN
Zip Code:	Not reported
Country Code:	001
Phone:	(347) 236-7000
EMail:	Not reported
Fax Number:	Not reported
Modified By:	NRLOMBAR
Date Last Modified:	2012-10-05

Site Id:	468811
Affiliation Type:	Emergency Contact
Company Name:	A.L.B. ENTERPRISES LLC
Contact Type:	Not reported
Contact Name:	MIKE ROSATI
Address1:	Not reported
Address2:	Not reported
City:	Not reported
State:	NN
Zip Code:	Not reported
Country Code:	999
Phone:	(631) 567-6545

PARK AVENUE BUILDING & ROOFING SUPPLIES (Continued) **U004191956**

EMail: Not reported
Fax Number: Not reported
Modified By: NRLOMBAR
Date Last Modified: 2012-10-05

Tank Info:

Tank Number: 001
Tank ID: 245556
Tank Status: Closed - In Place
Material Name: Closed - In Place
Capacity Gallons: 550
Install Date: Not reported
Date Tank Closed: 09/14/2012
Registered: True
Tank Location: Underground
Tank Type: Steel/carbon steel
Material Code: 0021
Common Name of Substance: Transmission Fluid

Tightness Test Method: NN
Date Test: Not reported
Next Test Date: Not reported
Pipe Model: Not reported
Modified By: NRLOMBAR
Last Modified: 04/14/2017

Equipment Records:

H00 - Tank Leak Detection - None
I00 - Overfill - None
A00 - Tank Internal Protection - None
K00 - Spill Prevention - None
G00 - Tank Secondary Containment - None
B00 - Tank External Protection - None

Tank Number: 002
Tank ID: 245557
Tank Status: Closed - In Place
Material Name: Closed - In Place
Capacity Gallons: 550
Install Date: Not reported
Date Tank Closed: 09/14/2012
Registered: True
Tank Location: Underground
Tank Type: Steel/carbon steel
Material Code: 0015
Common Name of Substance: Motor Oil

Tightness Test Method: NN
Date Test: Not reported
Next Test Date: Not reported
Pipe Model: Not reported
Modified By: NRLOMBAR
Last Modified: 04/14/2017

Equipment Records:

A00 - Tank Internal Protection - None

PARK AVENUE BUILDING & ROOFING SUPPLIES (Continued) **U004191956**

K00 - Spill Prevention - None
H00 - Tank Leak Detection - None
I00 - Overfill - None
G00 - Tank Secondary Containment - None
B00 - Tank External Protection - None

Tank Number:	003
Tank ID:	245558
Tank Status:	Closed - In Place
Material Name:	Closed - In Place
Capacity Gallons:	1000
Install Date:	Not reported
Date Tank Closed:	09/14/2012
Registered:	True
Tank Location:	Underground
Tank Type:	Steel/carbon steel
Material Code:	0015
Common Name of Substance:	Motor Oil
Tightness Test Method:	NN
Date Test:	Not reported
Next Test Date:	Not reported
Pipe Model:	Not reported
Modified By:	NRLOMBAR
Last Modified:	04/14/2017

Equipment Records:

A00 - Tank Internal Protection - None
K00 - Spill Prevention - None
H00 - Tank Leak Detection - None
I00 - Overfill - None
G00 - Tank Secondary Containment - None
B00 - Tank External Protection - None

O82 **CON ED V 2312** **RCRA NonGen / NLR** **1007206098**
SSW **1 JUNIS ST** **NY MANIFEST** **NYP004003547**
1/8-1/4 **BROOKLYN, NY 11201**
0.156 mi.
825 ft. **Site 1 of 3 in cluster O**

Relative: **Lower**

Actual: **61 ft.**

RCRA NonGen / NLR:

Date form received by agency:	1998-02-28 00:00:00.0
Facility name:	CON ED V 2312
Facility address:	1 JUNIS ST BROOKLYN, NY 11201-0000
EPA ID:	NYP004003547
Mailing address:	CON EDISON INC 4 IRVING PL ROOM 300 NEW YORK, NY 10003-0000
Contact:	ANTHONY DRUMMINGS
Contact address:	CON EDISON INC NEW YORK, NY 10003-0000
Contact country:	US
Contact telephone:	212-460-3770
Contact email:	Not reported
EPA Region:	02
Classification:	Non-Generator

CON ED V 2312 (Continued) **1007206098**

Description: Handler: Non-Generators do not presently generate hazardous waste

Handler Activities Summary:
U.S. importer of hazardous waste: No
Mixed waste (haz. and radioactive): No
Recycler of hazardous waste: No
Transporter of hazardous waste: No
Treater, storer or disposer of HW: No
Underground injection activity: No
On-site burner exemption: No
Furnace exemption: No
Used oil fuel burner: No
Used oil processor: No
User oil refiner: No
Used oil fuel marketer to burner: No
Used oil Specification marketer: No
Used oil transfer facility: No
Used oil transporter: No

Historical Generators:
Date form received by agency: 1998-02-27 00:00:00.0
Site name: CON ED V 2312
Classification: Not a generator, verified

Date form received by agency: 1998-02-26 00:00:00.0
Site name: CON ED V 2312
Classification: Large Quantity Generator

Violation Status: No violations found

NY MANIFEST:
Name: CON ED V 2312
Address: 1 JUNIS ST
City,State,Zip: BROOKLYN, NY 11201-0000
Country: USA
EPA ID: NYP004003547
Facility Status: Not reported
Location Address 1: 1 JUNIS ST
Code: BP
Location Address 2: Not reported
Total Tanks: Not reported
Location City: BROOKLYN
Location State: NY
Location Zip: 11201
Location Zip 4: 0000

NY MANIFEST:
EPAID: NYP004003547
Mailing Name: CON ED V 2312
Mailing Contact: Not reported
Mailing Address 1: Not reported
Mailing Address 2: Not reported
Mailing City: Not reported
Mailing State: Not reported
Mailing Zip: Not reported
Mailing Zip 4: Not reported
Mailing Country: Not reported

CON ED V 2312 (Continued) **1007206098**

Mailing Phone: Not reported

O83 **JUNIUS DEVELOPMENT LLC** **NY AST** **A100301202**
SSW **1-25 JUNIUS STREET** **N/A**
1/8-1/4 **BROOKLYN, NY 11212**
0.156 mi.
825 ft. **Site 2 of 3 in cluster O**

Relative:
Lower

Actual:
61 ft.

AST:

Name:	JUNIUS DEVELOPMENT LLC
Address:	1-25 JUNIUS STREET
City,State,Zip:	BROOKLYN, NY 11212
Region:	STATE
DEC Region:	2
Site Status:	Unregulated/Closed
Facility Id:	2-604881
Program Type:	PBS
UTM X:	592600.96919
UTM Y:	4503273.61059
Expiration Date:	N/A
Site Type:	Other

Affiliation Records:

Site Id:	26750
Affiliation Type:	Facility Owner
Company Name:	JUNIUS DEVELOPMENT LLC
Contact Type:	Not reported
Contact Name:	Not reported
Address1:	325 E. 104TH ST.
Address2:	Not reported
City:	NEW YORK
State:	NY
Zip Code:	10029
Country Code:	001
Phone:	(212) 996-6456
EMail:	Not reported
Fax Number:	Not reported
Modified By:	TRANSLAT
Date Last Modified:	2004-03-04

Site Id:	26750
Affiliation Type:	Mail Contact
Company Name:	JUNIUS DEVELOPMENT LLC
Contact Type:	Not reported
Contact Name:	STEVE MARGULIES
Address1:	325 EAST 104TH STREET
Address2:	Not reported
City:	NEW YORK
State:	NY
Zip Code:	10029
Country Code:	001
Phone:	(212) 996-6456
EMail:	Not reported
Fax Number:	Not reported
Modified By:	TRANSLAT
Date Last Modified:	2004-03-04

JUNIUS DEVELOPMENT LLC (Continued) **A100301202**

Site Id:	26750
Affiliation Type:	Facility Operator
Company Name:	JUNIUS DEVELOPMENT LLC
Contact Type:	Not reported
Contact Name:	STEVE MARGULIES
Address1:	Not reported
Address2:	Not reported
City:	Not reported
State:	NN
Zip Code:	Not reported
Country Code:	001
Phone:	(718) 335-9590
EMail:	Not reported
Fax Number:	Not reported
Modified By:	TRANSLAT
Date Last Modified:	2004-03-04

Site Id:	26750
Affiliation Type:	Emergency Contact
Company Name:	JUNIUS DEVELOPMENT LLC
Contact Type:	Not reported
Contact Name:	STEVE MARGULIES
Address1:	Not reported
Address2:	Not reported
City:	Not reported
State:	NN
Zip Code:	Not reported
Country Code:	001
Phone:	(718) 335-9590
EMail:	Not reported
Fax Number:	Not reported
Modified By:	TRANSLAT
Date Last Modified:	2004-03-04

Tank Info:

Tank Number:	001
Tank Id:	59055
Material Code:	0001
Common Name of Substance:	#2 Fuel Oil (On-Site Consumption)

Equipment Records:

	A00 - Tank Internal Protection - None
	D01 - Pipe Type - Steel/Carbon Steel/Iron
	G99 - Tank Secondary Containment - Other
	I01 - Overfill - Float Vent Valve
	H00 - Tank Leak Detection - None
	C01 - Pipe Location - Aboveground
	B99 - Tank External Protection - Other
	F00 - Pipe External Protection - None
	J01 - Dispenser - Pressurized Dispenser
Tank Location:	Aboveground - contact with soil.... Tank bottom rests on soil, allowing no visual inspection.
Tank Type:	Steel/Carbon Steel/Iron
Tank Status:	Closed - Removed
Pipe Model:	Not reported

JUNIUS DEVELOPMENT LLC (Continued) **A100301202**

Install Date:	Not reported
Capacity Gallons:	5000
Tightness Test Method:	NN
Date Test:	Not reported
Next Test Date:	Not reported
Date Tank Closed:	08/16/2002
Register:	True
Modified By:	TRANSLAT
Last Modified:	04/14/2017
Material Name:	#2 fuel oil (on-site consumption)

O84 **CON EDISON - VAULT V2483** **NY LTANKS S105054906**
SSW **1 JUNIUS ST** **NY Spills N/A**
1/8-1/4 **BROOKLYN, NY 11212** **NY MANIFEST**
0.156 mi.
825 ft. **Site 3 of 3 in cluster O**

Relative: **Lower**
Actual: **61 ft.**

LTANKS:

Name:	FACTORY
Address:	1 JUNIUS ST
City,State,Zip:	BROOKLYN, NY
Spill Number/Closed Date:	0101889 / 2003-08-14
Facility ID:	0101889
Site ID:	159948
Spill Date:	2001-05-17
Spill Cause:	Tank Test Failure
Spill Source:	Institutional, Educational, Gov., Other
Spill Class:	C4
Cleanup Ceased:	Not reported
SWIS:	2401
Investigator:	SMSANGES
Referred To:	Not reported
Reported to Dept:	2001-05-18
CID:	323
Water Affected:	Not reported
Spill Notifier:	Tank Tester
Last Inspection:	Not reported
Recommended Penalty:	False
Meets Standard:	False
UST Involvement:	False
Remediation Phase:	0
Date Entered In Computer:	2001-05-18
Spill Record Last Update:	2003-08-14
Spiller Name:	SAME
Spiller Company:	FACTORY
Spiller Address:	1 JUNIUS ST
Spiller County:	001
Spiller Contact:	BILL SILVERI
Spiller Phone:	(212) 563-3933
Spiller Extention:	Not reported
DEC Region:	2
DER Facility ID:	135108
DEC Memo:	"Prior to Sept, 2004 data translation this spill Lead_DEC Field was SANGESLAND 8/14/2003 Property owner Paul Verricelli 631-842-9595 submitted a letter and photos showing that the aboveground tank had been removed and there was no contamination left behind. "
Remarks:	"obvious vent pipe leak, minimally."

CON EDISON - VAULT V2483 (Continued) **S105054906**

All TTF:

Facility ID:	0101889
Spill Number:	0101889
Spill Tank Test:	1526308
Site ID:	159948
Tank Number:	1
Tank Size:	5000
Material:	0001
EPA UST:	Not reported
UST:	Not reported
Cause:	Not reported
Source:	Not reported
Test Method:	03
Test Method 2:	Horner EZ Check I or II
Leak Rate:	.00
Gross Fail:	F
Modified By:	Spills
Last Modified Date:	Not reported

All Materials:

Site ID:	159948
Operable Unit ID:	838763
Operable Unit:	01
Material ID:	537584
Material Code:	0001A
Material Name:	#2 fuel oil
Case No.:	Not reported
Material FA:	Petroleum
Quantity:	.00
Units:	G
Recovered:	.00
Oxygenate:	Not reported

SPILLS:

Name:	1 JUNIUS ST
Address:	1 JUNIUS ST
City,State,Zip:	BROOKLYN, NY
Spill Number/Closed Date:	9610713 / 1998-10-19
Facility ID:	9610713
Facility Type:	ER
DER Facility ID:	135108
Site ID:	159949
DEC Region:	2
Spill Cause:	Equipment Failure
Spill Class:	C4
SWIS:	2401
Spill Date:	1996-11-26
Investigator:	JHOCONNE
Referred To:	Not reported
Reported to Dept:	1996-11-27
CID:	351
Water Affected:	Not reported
Spill Source:	Commercial/Industrial
Spill Notifier:	Responsible Party
Cleanup Ceased:	Not reported

CON EDISON - VAULT V2483 (Continued) **S105054906**

Cleanup Meets Std:	False
Last Inspection:	Not reported
Recommended Penalty:	False
UST Trust:	False
Remediation Phase:	0
Date Entered In Computer:	1996-11-27
Spill Record Last Update:	2003-03-17
Spiller Name:	PAT MCHUGH
Spiller Company:	CON ED
Spiller Address:	4 IRVING PLACE
Spiller Company:	001
Contact Name:	PAT MCHUGH
DEC Memo:	"Prior to Sept, 2004 data translation this spill Lead_DEC Field was O'CONNELL "
Remarks:	"a network protector set on fire possibly causing a release - samples are currently being taken"

All Materials:

Site ID:	159949
Operable Unit ID:	1042096
Operable Unit:	01
Material ID:	342925
Material Code:	0026A
Material Name:	asbestos
Case No.:	01332214
Material FA:	Hazardous Material
Quantity:	.00
Units:	G
Recovered:	.00
Oxygenate:	Not reported

NY MANIFEST:

Name:	CON EDISON - VAULT V2483
Address:	1 JUNIUS ST
City,State,Zip:	BROOKLYN, NY 11212
Country:	USA
EPA ID:	NYP004994735
Facility Status:	Not reported
Location Address 1:	1 JUNIUS ST
Code:	BP
Location Address 2:	Not reported
Total Tanks:	Not reported
Location City:	BROOKLYN
Location State:	NY
Location Zip:	11212
Location Zip 4:	Not reported

NY MANIFEST:

EPAID:	NYP004994735
Mailing Name:	CON EDISON - VAULT V2483
Mailing Contact:	CON EDISON
Mailing Address 1:	4 IRVING PL 15TH FL NE
Mailing Address 2:	Not reported
Mailing City:	NEW YORK
Mailing State:	NY
Mailing Zip:	10003
Mailing Zip 4:	Not reported

CON EDISON - VAULT V2483 (Continued) **S105054906**

Mailing Country: USA
Mailing Phone: Not reported

85
West
1/8-1/4
0.157 mi.
829 ft.

MAGNOLIA HOUSE
1430 HERKIMER STREET
BROOKLYN, NY 11233

NY AST **A100295023**
N/A

Relative:
Higher

Actual:
79 ft.

AST:
Name: MAGNOLIA HOUSE
Address: 1430 HERKIMER STREET
City,State,Zip: BROOKLYN, NY 11233
Region: STATE
DEC Region: 2
Site Status: Unregulated/Closed
Facility Id: 2-608733
Program Type: PBS
UTM X: 592434.27322
UTM Y: 4503501.41006
Expiration Date: N/A
Site Type: Apartment Building/Office Building

Affiliation Records:
Site Id: 30585
Affiliation Type: Mail Contact
Company Name: CAMBA - MAGNOLIA HOUSE
Contact Type: Not reported
Contact Name: TOM DAMBAKLY
Address1: 1430 HERKIMER STREET
Address2: Not reported
City: BROOKLYN
State: NY
Zip Code: 11233
Country Code: 001
Phone: (718) 278-2600
EMail: TOMD@CAMBA.ORG
Fax Number: Not reported
Modified By: NTFREEMA
Date Last Modified: 2015-12-07

Site Id: 30585
Affiliation Type: Facility Operator
Company Name: MAGNOLIA HOUSE
Contact Type: Not reported
Contact Name: TOM DAMBAKLY
Address1: Not reported
Address2: Not reported
City: Not reported
State: NN
Zip Code: Not reported
Country Code: 001
Phone: (718) 278-2600
EMail: Not reported
Fax Number: Not reported
Modified By: NTFREEMA
Date Last Modified: 2015-12-07

MAGNOLIA HOUSE (Continued) **A100295023**

Site Id:	30585
Affiliation Type:	Emergency Contact
Company Name:	1424 HERKIMER DEVELOPMENT LLC
Contact Type:	Not reported
Contact Name:	TOM DAMBAKLY
Address1:	Not reported
Address2:	Not reported
City:	Not reported
State:	NN
Zip Code:	Not reported
Country Code:	999
Phone:	(718) 278-2600
EMail:	Not reported
Fax Number:	Not reported
Modified By:	NTFREEMA
Date Last Modified:	2015-12-07

Site Id:	30585
Affiliation Type:	Facility Owner
Company Name:	1424 HERKIMER DEVELOPMENT LLC
Contact Type:	PROJECT MANAGER
Contact Name:	LISA K COSTA
Address1:	49 W 44TH STREET
Address2:	Not reported
City:	NEW YORK
State:	NY
Zip Code:	10036
Country Code:	001
Phone:	(212) 453-4274
EMail:	Not reported
Fax Number:	Not reported
Modified By:	NTFREEMA
Date Last Modified:	2015-12-07

Tank Info:

Tank Number:	001
Tank Id:	65579
Material Code:	0001
Common Name of Substance:	#2 Fuel Oil (On-Site Consumption)

Equipment Records:

J02 - Dispenser - Suction Dispenser
A00 - Tank Internal Protection - None
D01 - Pipe Type - Steel/Carbon Steel/Iron
C01 - Pipe Location - Aboveground
G03 - Tank Secondary Containment - Vault (w/o access)
H00 - Tank Leak Detection - None
L09 - Piping Leak Detection - Exempt Suction Piping
B00 - Tank External Protection - None
F00 - Pipe External Protection - None
I05 - Overfill - Vent Whistle

Tank Location:	Aboveground - contact with soil.... Tank bottom rests on soil, allowing no visual inspection.
Tank Type:	Steel/Carbon Steel/Iron
Tank Status:	Closed - Removed

MAGNOLIA HOUSE (Continued) **A100295023**

Pipe Model:	Not reported
Install Date:	01/01/2003
Capacity Gallons:	3000
Tightness Test Method:	-
Date Test:	Not reported
Next Test Date:	Not reported
Date Tank Closed:	03/08/2016
Register:	True
Modified By:	MXLAY
Last Modified:	09/05/2017
Material Name:	#2 fuel oil (on-site consumption)

86
SE
1/8-1/4
0.161 mi.
852 ft.

H E L P BROOKLYN HOUSING NEW YORK **RCRA NonGen / NLR** **1000457372**
HINSDALE ST & SNEDIKER AVE **NYD986925220**
BROOKLYN, NY 11207

Relative:
Lower

Actual:
62 ft.

RCRA NonGen / NLR:

Date form received by agency:	2007-01-01 00:00:00.0
Facility name:	H E L P BROOKLYN HOUSING NEW YORK
Facility address:	HINSDALE ST & SNEDIKER AVE BROOKLYN, NY 11207
EPA ID:	NYD986925220
Mailing address:	OLD POST RD EDISON, NY 08817
Contact:	Not reported
Contact address:	OLD POST RD EDISON, NY 08817
Contact country:	US
Contact telephone:	Not reported
Contact email:	Not reported
EPA Region:	02
Classification:	Non-Generator
Description:	Handler: Non-Generators do not presently generate hazardous waste

Owner/Operator Summary:

Owner/operator name:	ANDREW CUOMO
Owner/operator address:	NOT REQUIRED NOT REQUIRED, WY 99999
Owner/operator country:	US
Owner/operator telephone:	212-555-1212
Owner/operator email:	Not reported
Owner/operator fax:	Not reported
Owner/operator extension:	Not reported
Legal status:	Private
Owner/Operator Type:	Operator
Owner/Op start date:	Not reported
Owner/Op end date:	Not reported

Owner/operator name:	ANDREW CUOMO
Owner/operator address:	NOT REQUIRED NOT REQUIRED, WY 99999
Owner/operator country:	US
Owner/operator telephone:	212-555-1212
Owner/operator email:	Not reported
Owner/operator fax:	Not reported

H E L P BROOKLYN HOUSING NEW YORK (Continued) **1000457372**

Owner/operator extension: Not reported
Legal status: Private
Owner/Operator Type: Owner
Owner/Op start date: Not reported
Owner/Op end date: Not reported

Handler Activities Summary:
U.S. importer of hazardous waste: No
Mixed waste (haz. and radioactive): No
Recycler of hazardous waste: No
Transporter of hazardous waste: No
Treater, storer or disposer of HW: No
Underground injection activity: No
On-site burner exemption: No
Furnace exemption: No
Used oil fuel burner: No
Used oil processor: No
User oil refiner: No
Used oil fuel marketer to burner: No
Used oil Specification marketer: No
Used oil transfer facility: No
Used oil transporter: No

Historical Generators:
Date form received by agency: 2006-01-01 00:00:00.0
Site name: H E L P BROOKLYN HOUSING NEW YORK
Classification: Not a generator, verified

Date form received by agency: 1999-07-08 00:00:00.0
Site name: H E L P BROOKLYN HOUSING NEW YORK
Classification: Not a generator, verified

Date form received by agency: 1990-10-02 00:00:00.0
Site name: H E L P BROOKLYN HOUSING NEW YORK
Classification: Large Quantity Generator

Hazardous Waste Summary:

. Waste code: X003
. Waste name: OTHER STATE REGULATED WASTES [i.e., DIESEL FUEL, GASOLINE AND HOME HEATING OIL]

Violation Status: No violations found

N87 **INSTITUTE FOR COMMUNITY LIVING, INC.** **NY UST** **U002170635**
SW **2384 ATLANTIC AVENUE** **N/A**
1/8-1/4 **BROOKLYN, NY 11233**
0.166 mi.
874 ft. **Site 2 of 4 in cluster N**

Relative:
Lower

Actual:
71 ft.

UST:
Name: INSTITUTE FOR COMMUNITY LIVING, INC.
Address: 2384 ATLANTIC AVENUE
City,State,Zip: BROOKLYN, NY 11233
Id/Status: 2-602054 / Unregulated/Closed
Program Type: PBS
Region: STATE

INSTITUTE FOR COMMUNITY LIVING, INC. (Continued) **U002170635**

DEC Region: 2
Expiration Date: N/A
UTM X: 592465.98200
UTM Y: 4503355.46602
Site Type: Manufacturing (Other than Chemical)/Processing

Affiliation Records:

Site Id: 24013
Affiliation Type: Facility Owner
Company Name: EASTERN INDUSTRIAL DEVELOPMENT CORPORATION
Contact Type: Not reported
Contact Name: Not reported
Address1: 655 PELHAM PARKWAY NORTH
Address2: Not reported
City: BRONX
State: NY
Zip Code: 10467
Country Code: 001
Phone: (718) 654-5959
EMail: Not reported
Fax Number: Not reported
Modified By: NRLOMBAR
Date Last Modified: 2010-01-22

Site Id: 24013
Affiliation Type: Mail Contact
Company Name: INSTITUTE FOR COMMUNITY LIVING, INC.
Contact Type: Not reported
Contact Name: PAT VALERIO
Address1: 40 RECTOR STREET
Address2: Not reported
City: NEW YORK
State: NY
Zip Code: 10006
Country Code: 001
Phone: (212) 385-3030
EMail: Not reported
Fax Number: Not reported
Modified By: NRLOMBAR
Date Last Modified: 2010-01-22

Site Id: 24013
Affiliation Type: Facility Operator
Company Name: INSTITUTE FOR COMMUNITY LIVING, INC.
Contact Type: Not reported
Contact Name: CHRISTOPHER HEIGHTER
Address1: Not reported
Address2: Not reported
City: Not reported
State: NN
Zip Code: Not reported
Country Code: 001
Phone: (347) 219-8991
EMail: Not reported
Fax Number: Not reported
Modified By: NRLOMBAR
Date Last Modified: 2010-01-22

INSTITUTE FOR COMMUNITY LIVING, INC. (Continued) **U002170635**

Site Id:	24013
Affiliation Type:	Emergency Contact
Company Name:	EASTERN INDUSTRIAL DEVELOPMENT CORPORATION
Contact Type:	Not reported
Contact Name:	CHRISTOPHER HEIGHTER
Address1:	Not reported
Address2:	Not reported
City:	Not reported
State:	NN
Zip Code:	Not reported
Country Code:	999
Phone:	(347) 219-8991
EMail:	Not reported
Fax Number:	Not reported
Modified By:	NRLOMBAR
Date Last Modified:	2010-01-22

Tank Info:

Tank Number:	001
Tank ID:	48948
Tank Status:	Closed - Removed
Material Name:	Closed - Removed
Capacity Gallons:	1080
Install Date:	Not reported
Date Tank Closed:	10/19/2006
Registered:	True
Tank Location:	Underground
Tank Type:	Steel/carbon steel
Material Code:	0001
Common Name of Substance:	#2 Fuel Oil (On-Site Consumption)
Tightness Test Method:	21
Date Test:	03/22/2001
Next Test Date:	Not reported
Pipe Model:	Not reported
Modified By:	NRLOMBAR
Last Modified:	04/14/2017

Equipment Records:

C02 - Pipe Location - Underground/On-ground
F06 - Pipe External Protection - Wrapped
G00 - Tank Secondary Containment - None
J02 - Dispenser - Suction Dispenser
A01 - Tank Internal Protection - Epoxy Liner
H00 - Tank Leak Detection - None
L09 - Piping Leak Detection - Exempt Suction Piping
D01 - Pipe Type - Steel/Carbon Steel/Iron
I04 - Overfill - Product Level Gauge (A/G)
I05 - Overfill - Vent Whistle
B00 - Tank External Protection - None

N88 **INSTITUTE FOR COMMUNITY R** **NY LTANKS** **S101174394**
SW **2384 ATLANTIC AVE** **N/A**
1/8-1/4 **BROOKLYN, NY**
0.166 mi.
874 ft. **Site 3 of 4 in cluster N**

Relative: LTANKS:
Lower

Actual:
71 ft.

Name:	INSTITUTE FOR COMMUNITY R
Address:	2384 ATLANTIC AVE
City,State,Zip:	BROOKLYN, NY
Spill Number/Closed Date:	0512499 / 2006-10-06
Facility ID:	0512499
Site ID:	358824
Spill Date:	2006-01-27
Spill Cause:	Tank Test Failure
Spill Source:	Commercial/Industrial
Spill Class:	C4
Cleanup Ceased:	Not reported
SWIS:	2401
Investigator:	HRPATEL
Referred To:	Not reported
Reported to Dept:	2006-01-27
CID:	408
Water Affected:	Not reported
Spill Notifier:	Tank Tester
Last Inspection:	Not reported
Recommended Penalty:	False
Meets Standard:	False
UST Involvement:	False
Remediation Phase:	0
Date Entered In Computer:	2006-01-27
Spill Record Last Update:	2006-10-06
Spiller Name:	BOB TURRENTINE
Spiller Company:	INSTITUTE FOR COMMUNITY R
Spiller Address:	2384 ATLANTIC AVE
Spiller County:	001
Spiller Contact:	BOB TURRENTINE
Spiller Phone:	(212) 385-3030
Spiller Extention:	Not reported
DEC Region:	2
DER Facility ID:	66192
DEC Memo:	"send TTF letter 01/30/06. Feroze . TTF is sent to: Robert Turrentine Institute For Community Living 40 Rector Street New York, NY 10006. 02/22/06. Feroze, I received a letter from above address that they found a leak at dry portion of the tank. They will repair the tank and test it again. 02/28/06 Feroze. I received a letter from Mr.Robert Turrentine that they will repair or replace the tank and pipe systems. DEC will be informed about their work progress.\\ 03/15/06. Spill is transferred from Feroze to Kumer Patel. 05/17/06-Hiralkumar Patel. Spoke to Jim at Protest. they haven't heard after they submit proposal. Spoke to Pat Valzalerio as Mr. Turrentine is no longer working at management. Pat will call back with more information. 05/18/06-Hiralkumar Patel. Received call from Pat (Ph. 212-385-3030 Ext. 3222, FAX: 212-385-2380). he suggested refurbishing of tank from inside, but landlord is not agree with that. Pat asked to issue a letter requiring such work. Left message for Pat. 05/19/06-Hiralkumar Patel. Received call from Pat. he has an agreement with landlord which covers repair work. and landlord wants this company to do repair, but Pat thinks that this problem can not

INSTITUTE FOR COMMUNITY R (Continued) **S101174394**

be solved by repair work as tank needs either to be replaced or refurbished. he gave me owner's information: Scott Milchman (718) 654-5959 Spoke to Mr. Milchman. he doesn't know anything. sent out TTF letter again at following address to owner. Scott Milchman Eastern Industrial Development Corp. 655 Pelham Parkway North Bronx, NY 10467 Ph. (718) 654-5959 FAX (718) 654-6396 letter faxed to Mr. Milchman and to Pat. 05/24/06-Hiralkumar Patel. REceived message from Scott. left message for Scott. 06/05/06-Hiralkumar Patel. REceived message from Pat. left message for Pat. Received message from Pat. they are planning to remove old tank and to install new tank at same location. left message for Pat. 06/26/06-Hiralkumar Patel. Received call from Mr. Milchman. he has hired Eastmond to remove tank. and after removal Eastmond will take required samples and will send tank closure report. 08/01/06-Hiralkumar Patel. left message for Mr. Milchman. left message for Rene at Eastmond. received call from Mr. Milchman. he asked me to talk to Rene at Eastmond. spoke with Rene. they finished tank removal work last thursday and took endpoint samples. they removed 7-10 yards of contaminated soil. Rene will forward lab results once he gets it. 08/29/06-Hiralkumar Patel. spoke with Isaac at Eastmond. he has everything ready but lab analyticals. once he gets it, he will put together and send final report. 09/25/06-Hiralkumar Patel. spoke with Isaac. he will send final report by end of this week. 10/05/06-Hiralkumar Patel. received closure report from Isaac. they removed tank and removed approx. 10 cubic yard of contaminated soil. excavated area has been backfilled and restored to grade. collected 3 endpoint samples. samples doesn't show any contamination. based on available information, case closed."

Remarks: ""

All Materials:

Site ID:	358824
Operable Unit ID:	1116051
Operable Unit:	01
Material ID:	2106175
Material Code:	0001A
Material Name:	#2 fuel oil
Case No.:	Not reported
Material FA:	Petroleum
Quantity:	Not reported
Units:	G
Recovered:	.00
Oxygenate:	Not reported

Name:	2384 ATLANTIC AVE
Address:	2384 ATLANTIC AVE
City,State,Zip:	BROOKLYN, NY
Spill Number/Closed Date:	9402632 / 2003-02-18
Facility ID:	9402632
Site ID:	69637
Spill Date:	1994-05-23
Spill Cause:	Tank Test Failure
Spill Source:	Private Dwelling
Spill Class:	C3
Cleanup Ceased:	Not reported
SWIS:	2401
Investigator:	SMMARTIN
Referred To:	Not reported

INSTITUTE FOR COMMUNITY R (Continued) **S101174394**

Reported to Dept:	1994-05-23
CID:	Not reported
Water Affected:	Not reported
Spill Notifier:	Tank Tester
Last Inspection:	Not reported
Recommended Penalty:	False
Meets Standard:	False
UST Involvement:	False
Remediation Phase:	0
Date Entered In Computer:	1994-06-08
Spill Record Last Update:	2003-02-18
Spiller Name:	Not reported
Spiller Company:	APT BLDG - HOWIE
Spiller Address:	2384 ATLANTIC AVE
Spiller County:	001
Spiller Contact:	Not reported
Spiller Phone:	Not reported
Spiller Extention:	Not reported
DEC Region:	2
DER Facility ID:	66192
DEC Memo:	"Prior to Sept, 2004 data translation this spill Lead_DEC Field was MARTINKATXX Insufficient Information2/18/2003 - Closed Due To The Nature / Extent Of The Spill Report"
Remarks:	"PUMPING TANK OUT TODAY. (TANK NOT REGISTERED)"

All TTF:

Facility ID:	9402632
Spill Number:	9402632
Spill Tank Test:	1542768
Site ID:	69637
Tank Number:	Not reported
Tank Size:	0
Material:	0001
EPA UST:	Not reported
UST:	Not reported
Cause:	Not reported
Source:	Not reported
Test Method:	00
Test Method 2:	Unknown
Leak Rate:	.00
Gross Fail:	Not reported
Modified By:	Spills
Last Modified Date:	Not reported

All Materials:

Site ID:	69637
Operable Unit ID:	999695
Operable Unit:	01
Material ID:	553954
Material Code:	0001A
Material Name:	#2 fuel oil
Case No.:	Not reported
Material FA:	Petroleum
Quantity:	-1.00
Units:	G
Recovered:	.00
Oxygenate:	Not reported

P89 **CON EDISON SERVICE BOX: 55797** **RCRA NonGen / NLR** **1016972788**
WSW **102 SACKMAN ST** **NY MANIFEST** **NYP004465704**
1/8-1/4 **BROOKLYN, NY 11233**
0.175 mi.
923 ft. **Site 1 of 5 in cluster P**

Relative:
Higher

Actual:
75 ft.

RCRA NonGen / NLR:

Date form received by agency:	2014-04-13 00:00:00.0
Facility name:	CON EDISON SERVICE BOX: 55797
Facility address:	102 SACKMAN ST BROOKLYN, NY 11233
EPA ID:	NYP004465704
Mailing address:	IRVING PL, 15TH FL NE NEW YORK, NY 10003
Contact:	THOMAS TEELING
Contact address:	Not reported Not reported
Contact country:	Not reported
Contact telephone:	212-460-3770
Contact email:	Not reported
EPA Region:	02
Classification:	Non-Generator
Description:	Handler: Non-Generators do not presently generate hazardous waste

Handler Activities Summary:

U.S. importer of hazardous waste:	No
Mixed waste (haz. and radioactive):	No
Recycler of hazardous waste:	No
Transporter of hazardous waste:	No
Treater, storer or disposer of HW:	No
Underground injection activity:	No
On-site burner exemption:	No
Furnace exemption:	No
Used oil fuel burner:	No
Used oil processor:	No
User oil refiner:	No
Used oil fuel marketer to burner:	No
Used oil Specification marketer:	No
Used oil transfer facility:	No
Used oil transporter:	No

Historical Generators:

Date form received by agency:	2014-03-13 00:00:00.0
Site name:	CON EDISON SERVICE BOX: 55797
Classification:	Conditionally Exempt Small Quantity Generator
Violation Status:	No violations found

NY MANIFEST:

Name:	CON EDISON
Address:	102 SACKMAN ST
City,State,Zip:	BROOKLYN, NY 11233
Country:	USA
EPA ID:	NYP004465704
Facility Status:	Not reported
Location Address 1:	102 SACKMAN ST
Code:	BP
Location Address 2:	SB55797
Total Tanks:	Not reported

CON EDISON SERVICE BOX: 55797 (Continued) **1016972788**

Location City:	BROOKLYN
Location State:	NY
Location Zip:	11212
Location Zip 4:	Not reported

NY MANIFEST:

EPAID:	NYP004465704
Mailing Name:	CON EDISON
Mailing Contact:	CON EDISON
Mailing Address 1:	4 IRVING ST
Mailing Address 2:	SB55797
Mailing City:	NEW YORK
Mailing State:	NY
Mailing Zip:	10003
Mailing Zip 4:	Not reported
Mailing Country:	USA
Mailing Phone:	Not reported

NY MANIFEST:

Document ID:	Not reported
Manifest Status:	Not reported
seq:	Not reported
Year:	2014
Trans1 State ID:	NJD003812047
Trans2 State ID:	Not reported
Generator Ship Date:	03/13/2014
Trans1 Recv Date:	03/13/2014
Trans2 Recv Date:	Not reported
TSD Site Recv Date:	03/17/2014
Part A Recv Date:	Not reported
Part B Recv Date:	Not reported
Generator EPA ID:	NYP004465704
Trans1 EPA ID:	Not reported
Trans2 EPA ID:	Not reported
TSDF ID 1:	NJD991291105
TSDF ID 2:	Not reported
Manifest Tracking Number:	002405709GBF
Import Indicator:	N
Export Indicator:	N
Discr Quantity Indicator:	N
Discr Type Indicator:	N
Discr Residue Indicator:	N
Discr Partial Reject Indicator:	N
Discr Full Reject Indicator:	N
Manifest Ref Number:	Not reported
Alt Facility RCRA ID:	Not reported
Alt Facility Sign Date:	Not reported
MGMT Method Type Code:	H110
Waste Code:	Not reported
Waste Code:	Not reported
Waste Code:	Not reported
Waste Code:	Not reported
Waste Code:	Not reported
Waste Code:	Not reported
Quantity:	60
Units:	G - Gallons (liquids only)* (8.3 pounds)
Number of Containers:	1

CON EDISON SERVICE BOX: 55797 (Continued) **1016972788**

Container Type:	TT - Cargo tank, tank trucks
Handling Method:	T Chemical, physical, or biological treatment.
Specific Gravity:	1
Waste Code:	D008
Waste Code 1_2:	Not reported
Waste Code 1_3:	Not reported
Waste Code 1_4:	Not reported
Waste Code 1_5:	Not reported
Waste Code 1_6:	Not reported

M90 **CON EDISON** **NY MANIFEST** **S118256852**
ESE **2572 FULTON ST** **N/A**
1/8-1/4 **BROOKLYN, NY 11207**
0.176 mi.
930 ft. **Site 10 of 12 in cluster M**

Relative: **Lower**
Actual: **65 ft.**

NY MANIFEST:

Name:	CON EDISON
Address:	2572 FULTON ST
City,State,Zip:	BROOKLYN, NY 11207
Country:	USA
EPA ID:	NYP004793527
Facility Status:	Not reported
Location Address 1:	2572 FULTON ST
Code:	BP
Location Address 2:	MH 21029
Total Tanks:	Not reported
Location City:	BROOKLYN
Location State:	NY
Location Zip:	11207
Location Zip 4:	Not reported

NY MANIFEST:

EPAID:	NYP004793527
Mailing Name:	CON EDISON
Mailing Contact:	DENNIS HUACON
Mailing Address 1:	4 IRVING PL 15TH FL
Mailing Address 2:	Not reported
Mailing City:	NEW YORK
Mailing State:	NY
Mailing Zip:	10003
Mailing Zip 4:	Not reported
Mailing Country:	USA
Mailing Phone:	Not reported

NY MANIFEST:

Document ID:	Not reported
Manifest Status:	Not reported
seq:	Not reported
Year:	2015
Trans1 State ID:	NJD003812047
Trans2 State ID:	Not reported
Generator Ship Date:	06/11/2015
Trans1 Recv Date:	06/11/2015
Trans2 Recv Date:	Not reported
TSD Site Recv Date:	06/15/2015
Part A Recv Date:	Not reported

CON EDISON (Continued) **S118256852**

Part B Recv Date:	Not reported
Generator EPA ID:	NYP004793527
Trans1 EPA ID:	Not reported
Trans2 EPA ID:	Not reported
TSDF ID 1:	NJD991291105
TSDF ID 2:	Not reported
Manifest Tracking Number:	002619992GBF
Import Indicator:	N
Export Indicator:	N
Discr Quantity Indicator:	N
Discr Type Indicator:	N
Discr Residue Indicator:	N
Discr Partial Reject Indicator:	N
Discr Full Reject Indicator:	N
Manifest Ref Number:	Not reported
Alt Facility RCRA ID:	Not reported
Alt Facility Sign Date:	Not reported
MGMT Method Type Code:	H110
Waste Code:	Not reported
Waste Code:	Not reported
Waste Code:	Not reported
Waste Code:	Not reported
Waste Code:	Not reported
Waste Code:	Not reported
Quantity:	1000
Units:	P - Pounds
Number of Containers:	1
Container Type:	TT - Cargo tank, tank trucks
Handling Method:	T Chemical, physical, or biological treatment.
Specific Gravity:	1
Waste Code:	D008
Waste Code 1_2:	Not reported
Waste Code 1_3:	Not reported
Waste Code 1_4:	Not reported
Waste Code 1_5:	Not reported
Waste Code 1_6:	Not reported

M91 **CON EDISON** **NJ MANIFEST** **S120672725**
ESE **2572 FULTON ST** **N/A**
1/8-1/4 **BROOKLYN, NY 11207**
0.176 mi.
930 ft. **Site 11 of 12 in cluster M**

Relative: NJ MANIFEST:
Lower

Actual:
65 ft.

EPA Id:	NYP004793527
Mail Address:	IRVING PL 15TH FL NE
Mail City/State/Zip:	NEW YORK, NY 10003
Facility Phone:	Not reported
Emergency Phone:	Not reported
Contact:	THOMAS TEELING
Comments:	Not reported
SIC Code:	Not reported
County:	NY047
Municipal:	Not reported
Previous EPA Id:	Not reported
Gen Flag:	Not reported
Trans Flag:	Not reported

CON EDISON (Continued) **S120672725**

TSDF Flag:	Not reported
Name Change:	Not reported
Date Change:	Not reported

Manifest:

Manifest Number:	002619992GBF
EPA ID:	NYP004793527
Date Shipped:	6/11/2015
TSDF EPA ID:	NJD991291105
Transporter EPA ID:	NJD003812047
Transporter 2 EPA ID:	Not reported
Transporter 3 EPA ID:	Not reported
Transporter 4 EPA ID:	Not reported
Transporter 5 EPA ID:	Not reported
Transporter 6 EPA ID:	Not reported
Transporter 7 EPA ID:	Not reported
Transporter 8 EPA ID:	Not reported
Transporter 9 EPA ID:	Not reported
Transporter 10 EPA ID:	Not reported
Date Trans1 Transported Waste:	Not reported
Date Trans2 Transported Waste:	Not reported
Date Trans3 Transported Waste:	Not reported
Date Trans4 Transported Waste:	Not reported
Date Trans5 Transported Waste:	Not reported
Date Trans6 Transported Waste:	Not reported
Date Trans7 Transported Waste:	Not reported
Date Trans8 Transported Waste:	Not reported
Date Trans9 Transported Waste:	Not reported
Date Trans10 Transported Waste:	Not reported
Date TSDF Received Waste:	Not reported
TSDF EPA Facility Name:	Not reported
QTY Units:	Not reported
Transporter SEQ ID:	Not reported
Transporter-1 Date:	Not reported
Waste SEQ ID:	Not reported
Waste Type Code 2:	Not reported
Waste Type Code 3:	Not reported
Waste Type Code 4:	Not reported
Waste Type Code 5:	Not reported
Waste Type Code 6:	Not reported
Date Accepted:	Not reported
Manifest Discrepancy Type:	Not reported
Data Entry Number:	Not reported
Was Load Rejected:	NEW YORK, NY 10003
Reason Load Was Rejected:	Not reported

M92 **CON EDISON** **RCRA NonGen / NLR** **1019904083**
ESE **2572 FULTON ST** **NYP004793527**
1/8-1/4 **BROOKLYN, NY 11207**
0.176 mi.
930 ft. **Site 12 of 12 in cluster M**

Relative: RCRA NonGen / NLR:
Lower

Date form received by agency:	2015-06-12 00:00:00.0
Facility name:	CON EDISON
Facility address:	2572 FULTON ST

Actual:
65 ft.

CON EDISON (Continued) **1019904083**

BROOKLYN, NY 11207
EPA ID: NYP004793527
Mailing address: IRVING PL 15TH FL NE
NEW YORK, NY 10003
Contact: THOMAS TEELING
Contact address: Not reported
Not reported
Contact country: Not reported
Contact telephone: 212-460-3770
Contact email: Not reported
EPA Region: 02
Classification: Non-Generator
Description: Handler: Non-Generators do not presently generate hazardous waste

Handler Activities Summary:
U.S. importer of hazardous waste: No
Mixed waste (haz. and radioactive): No
Recycler of hazardous waste: No
Transporter of hazardous waste: No
Treater, storer or disposer of HW: No
Underground injection activity: No
On-site burner exemption: No
Furnace exemption: No
Used oil fuel burner: No
Used oil processor: No
User oil refiner: No
Used oil fuel marketer to burner: No
Used oil Specification marketer: No
Used oil transfer facility: No
Used oil transporter: No

Historical Generators:
Date form received by agency: 2015-06-12 00:00:00.0
Site name: CON EDISON
Classification: Large Quantity Generator

Violation Status: No violations found

L93 **1848 STEWART ST** **NY LTANKS** **S103238604**
NNW **1848 STEWART ST** **N/A**
1/8-1/4 **BROOKLYN, NY**
0.178 mi.
939 ft. **Site 3 of 3 in cluster L**

Relative: **Higher**
Actual: **95 ft.**

LTANKS:
Name: 1848 STEWART ST
Address: 1848 STEWART ST
City,State,Zip: BROOKLYN, NY
Spill Number/Closed Date: 9510983 / 1995-12-01
Facility ID: 9510983
Site ID: 137876
Spill Date: 1995-12-01
Spill Cause: Tank Failure
Spill Source: Private Dwelling
Spill Class: C4
Cleanup Ceased: Not reported
SWIS: 2401
Investigator: LUCE

1848 STEWART ST (Continued) **S103238604**

Referred To:	Not reported
Reported to Dept:	1995-12-01
CID:	349
Water Affected:	Not reported
Spill Notifier:	Other
Last Inspection:	Not reported
Recommended Penalty:	False
Meets Standard:	False
UST Involvement:	False
Remediation Phase:	0
Date Entered In Computer:	1995-12-01
Spill Record Last Update:	1995-12-04
Spiller Name:	ANDREW BASILE
Spiller Company:	Not reported
Spiller Address:	1848 STEWART ST
Spiller County:	001
Spiller Contact:	ANDREW BASILE
Spiller Phone:	(718) 376-2909
Spiller Extention:	Not reported
DEC Region:	2
DER Facility ID:	117898
DEC Memo:	""
Remarks:	"LEAKING TANK"

All Materials:

Site ID:	137876
Operable Unit ID:	1021534
Operable Unit:	01
Material ID:	358338
Material Code:	0001A
Material Name:	#2 fuel oil
Case No.:	Not reported
Material FA:	Petroleum
Quantity:	2.00
Units:	G
Recovered:	2.00
Oxygenate:	Not reported

P94 **CON EDISON - MANHOLE 5076** **RCRA-LQG** **1014397429**
WSW **2371 ATLANTIC AVE AND SACKMAN** **NJ MANIFEST** **NYP004197497**
1/8-1/4 **BROOKLYN, NY 11233** **NY MANIFEST**
0.181 mi.
957 ft. **Site 2 of 5 in cluster P**

Relative:
Higher

Actual:
76 ft.

RCRA-LQG:

Date form received by agency:	2010-03-23 00:00:00.0
Facility name:	CON EDISON - MANHOLE 5076
Facility address:	2371 ATLANTIC AVE AND SACKMAN ST BROOKLYN, NY 11233
EPA ID:	NYP004197497
Mailing address:	4 IRVING PLACE NEW YORK, NY 10003
Contact:	FRANKLYN MURRAY
Contact address:	Not reported Not reported
Contact country:	Not reported

CON EDISON - MANHOLE 5076 (Continued) **1014397429**

Contact telephone: 212-460-2808
Contact email: MURRAYFR@CONED.COM
EPA Region: 02
Classification: Large Quantity Generator
Description: Handler: generates 1,000 kg or more of hazardous waste during any calendar month; or generates more than 1 kg of acutely hazardous waste during any calendar month; or generates more than 100 kg of any residue or contaminated soil, waste or other debris resulting from the cleanup of a spill, into or on any land or water, of acutely hazardous waste during any calendar month; or generates 1 kg or less of acutely hazardous waste during any calendar month, and accumulates more than 1 kg of acutely hazardous waste at any time; or generates 100 kg or less of any residue or contaminated soil, waste or other debris resulting from the cleanup of a spill, into or on any land or water, of acutely hazardous waste during any calendar month, and accumulates more than 100 kg of that material at any time

Owner/Operator Summary:
Owner/operator name: CONSOLIDATED EDISON COMPANY OF NY, INC.
Owner/operator address: 4 IRVING PLACE
NEW YORK, NY 10003
Owner/operator country: US
Owner/operator telephone: Not reported
Owner/operator email: Not reported
Owner/operator fax: Not reported
Owner/operator extension: Not reported
Legal status: Private
Owner/Operator Type: Operator
Owner/Op start date: 2009-10-02 00:00:00.
Owner/Op end date: Not reported

Owner/operator name: CONSOLIDATED EDISON COMPANY OF NY, INC.
Owner/operator address: 4 IRVING PLACE
NEW YORK, NY 10003
Owner/operator country: US
Owner/operator telephone: Not reported
Owner/operator email: Not reported
Owner/operator fax: Not reported
Owner/operator extension: Not reported
Legal status: Private
Owner/Operator Type: Owner
Owner/Op start date: 2009-10-02 00:00:00.
Owner/Op end date: Not reported

Handler Activities Summary:
U.S. importer of hazardous waste: No
Mixed waste (haz. and radioactive): No
Recycler of hazardous waste: No
Transporter of hazardous waste: No
Treater, storer or disposer of HW: No
Underground injection activity: No
On-site burner exemption: No
Furnace exemption: No
Used oil fuel burner: No
Used oil processor: No
User oil refiner: No

CON EDISON - MANHOLE 5076 (Continued) **1014397429**

Used oil fuel marketer to burner: No
Used oil Specification marketer: No
Used oil transfer facility: No
Used oil transporter: No

Historical Generators:
Date form received by agency: 2009-10-02 00:00:00.0
Site name: CON EDISON
Classification: Conditionally Exempt Small Quantity Generator

Hazardous Waste Summary:

. Waste code: D008
. Waste name: LEAD

Violation Status: No violations found

NJ MANIFEST:
EPA Id: NYP004197497
Mail Address: 4 IRVING PLACE
Mail City/State/Zip: NEW YORK, NY 10003
Facility Phone: Not reported
Emergency Phone: Not reported
Contact: FRANKLYN MURRAY
Comments: Not reported
SIC Code: Not reported
County: NY047
Municipal: Not reported
Previous EPA Id: Not reported
Gen Flag: Not reported
Trans Flag: Not reported
TSDF Flag: Not reported
Name Change: Not reported
Date Change: Not reported

Manifest:
Manifest Number: 000893809GBF
EPA ID: NYP004197497
Date Shipped: 10/02/2009
TSDF EPA ID: NJD991291105
Transporter EPA ID: NJD003812047
Transporter 2 EPA ID: Not reported
Transporter 3 EPA ID: Not reported
Transporter 4 EPA ID: Not reported
Transporter 5 EPA ID: Not reported
Transporter 6 EPA ID: Not reported
Transporter 7 EPA ID: Not reported
Transporter 8 EPA ID: Not reported
Transporter 9 EPA ID: Not reported
Transporter 10 EPA ID: Not reported
Date Trans1 Transported Waste: 10/02/2009
Date Trans2 Transported Waste: Not reported
Date Trans3 Transported Waste: Not reported
Date Trans4 Transported Waste: Not reported
Date Trans5 Transported Waste: Not reported
Date Trans6 Transported Waste: Not reported
Date Trans7 Transported Waste: Not reported

CON EDISON - MANHOLE 5076 (Continued) **1014397429**

Date Trans8 Transported Waste:	Not reported
Date Trans9 Transported Waste:	Not reported
Date Trans10 Transported Waste:	Not reported
Date TSDF Received Waste:	10/07/2009
TSDF EPA Facility Name:	Not reported
QTY Units:	Not reported
Transporter SEQ ID:	Not reported
Transporter-1 Date:	Not reported
Waste SEQ ID:	Not reported
Waste Type Code 2:	Not reported
Waste Type Code 3:	Not reported
Waste Type Code 4:	Not reported
Waste Type Code 5:	Not reported
Waste Type Code 6:	Not reported
Date Accepted:	Not reported
Manifest Discrepancy Type:	Not reported
Data Entry Number:	Not reported
Was Load Rejected:	NEW YORK, NY 10003
Reason Load Was Rejected:	Not reported

Waste:

Manifest Year:	Not reported
Waste Code:	D008
Hand Code:	H141
Quantity:	300 G

NY MANIFEST:

Name:	CONSOLIDATED EDISON
Address:	2371 ATLANTIC AVE & SACKMAN ST
City,State,Zip:	BROOKLYN, NY 11233
Country:	USA
EPA ID:	NYP004197497
Facility Status:	Not reported
Location Address 1:	2371 ATLANTIC AVE AND SACKMAN
Code:	BP
Location Address 2:	ST
Total Tanks:	Not reported
Location City:	BROOKLYN
Location State:	NY
Location Zip:	11233
Location Zip 4:	Not reported

NY MANIFEST:

EPAID:	NYP004197497
Mailing Name:	CONSOLIDATED EDISON
Mailing Contact:	FRANKLYN MURRAY
Mailing Address 1:	4 IRVING PLACE RM 828
Mailing Address 2:	Not reported
Mailing City:	NEW YORK
Mailing State:	NY
Mailing Zip:	10003
Mailing Zip 4:	Not reported
Mailing Country:	USA
Mailing Phone:	2124602808

CON EDISON - MANHOLE 5076 (Continued) **1014397429**

NY MANIFEST:

Document ID:	Not reported
Manifest Status:	Not reported
seq:	Not reported
Year:	2009
Trans1 State ID:	NJD003812047
Trans2 State ID:	Not reported
Generator Ship Date:	10/02/2009
Trans1 Recv Date:	10/02/2009
Trans2 Recv Date:	Not reported
TSD Site Recv Date:	10/07/2009
Part A Recv Date:	Not reported
Part B Recv Date:	Not reported
Generator EPA ID:	NYP004197497
Trans1 EPA ID:	Not reported
Trans2 EPA ID:	Not reported
TSDF ID 1:	NJD991291105
TSDF ID 2:	Not reported
Manifest Tracking Number:	000893809GBF
Import Indicator:	N
Export Indicator:	N
Discr Quantity Indicator:	N
Discr Type Indicator:	N
Discr Residue Indicator:	N
Discr Partial Reject Indicator:	N
Discr Full Reject Indicator:	N
Manifest Ref Number:	Not reported
Alt Facility RCRA ID:	Not reported
Alt Facility Sign Date:	Not reported
MGMT Method Type Code:	H141
Waste Code:	Not reported
Waste Code:	Not reported
Waste Code:	Not reported
Waste Code:	Not reported
Waste Code:	Not reported
Waste Code:	Not reported
Quantity:	300.0
Units:	G - Gallons (liquids only)* (8.3 pounds)
Number of Containers:	1.0
Container Type:	TT - Cargo tank, tank trucks
Handling Method:	T Chemical, physical, or biological treatment.
Specific Gravity:	1.0
Waste Code:	D008
Waste Code 1_2:	Not reported
Waste Code 1_3:	Not reported
Waste Code 1_4:	Not reported
Waste Code 1_5:	Not reported
Waste Code 1_6:	Not reported

N95
SW
1/8-1/4
0.183 mi.
966 ft.

CON EDISON
F/O 2395 PACIFIC ST
BROOKLYN, NY 11233

Site 4 of 4 in cluster N

NY MANIFEST **S117313507**
N/A

Relative:
Lower

Actual:
69 ft.

NY MANIFEST:

Name:	CON EDISON
Address:	F/O 2395 PACIFIC ST
City,State,Zip:	BROOKLYN, NY 11233
Country:	USA
EPA ID:	NYP004602231
Facility Status:	Not reported
Location Address 1:	F/O 2395 PACIFIC ST
Code:	BP
Location Address 2:	SB33417
Total Tanks:	Not reported
Location City:	BROOKLYN
Location State:	NY
Location Zip:	11233
Location Zip 4:	Not reported

NY MANIFEST:

EPAID:	NYP004602231
Mailing Name:	CON EDISON
Mailing Contact:	CON EDISON
Mailing Address 1:	4 IRVING PL
Mailing Address 2:	15TH FL
Mailing City:	NEW YORK
Mailing State:	NY
Mailing Zip:	10003
Mailing Zip 4:	Not reported
Mailing Country:	USA
Mailing Phone:	Not reported

NY MANIFEST:

Document ID:	Not reported
Manifest Status:	Not reported
seq:	Not reported
Year:	2014
Trans1 State ID:	NJ0000027193
Trans2 State ID:	Not reported
Generator Ship Date:	07/21/2014
Trans1 Recv Date:	07/21/2014
Trans2 Recv Date:	Not reported
TSD Site Recv Date:	07/30/2014
Part A Recv Date:	Not reported
Part B Recv Date:	Not reported
Generator EPA ID:	NYP004602231
Trans1 EPA ID:	Not reported
Trans2 EPA ID:	Not reported
TSDF ID 1:	NJD002200046
TSDF ID 2:	Not reported
Manifest Tracking Number:	012774103JJK
Import Indicator:	N
Export Indicator:	N
Discr Quantity Indicator:	N
Discr Type Indicator:	N
Discr Residue Indicator:	N

CON EDISON (Continued) **S117313507**

Discr Partial Reject Indicator:	N
Discr Full Reject Indicator:	N
Manifest Ref Number:	Not reported
Alt Facility RCRA ID:	Not reported
Alt Facility Sign Date:	Not reported
MGMT Method Type Code:	H110
Waste Code:	Not reported
Waste Code:	Not reported
Waste Code:	Not reported
Waste Code:	Not reported
Waste Code:	Not reported
Waste Code:	Not reported
Quantity:	100
Units:	G - Gallons (liquids only)* (8.3 pounds)
Number of Containers:	1
Container Type:	TT - Cargo tank, tank trucks
Handling Method:	T Chemical, physical, or biological treatment.
Specific Gravity:	1
Waste Code:	D008
Waste Code 1_2:	Not reported
Waste Code 1_3:	Not reported
Waste Code 1_4:	Not reported
Waste Code 1_5:	Not reported
Waste Code 1_6:	Not reported

---

96 **EAST NEW SERVICE CORPORATION** **NY UST** **U000417953**
South **36 SNEDIKER AVENUE** **N/A**
1/8-1/4 **BROOKLYN, NY 11207**
0.184 mi.
972 ft.

Relative: **Lower**

Actual: **59 ft.**

UST:

Name:	EAST NEW SERVICE CORPORATION
Address:	36 SNEDIKER AVENUE
City,State,Zip:	BROOKLYN, NY 11207
Id/Status:	2-344346 / Unregulated/Closed
Program Type:	PBS
Region:	STATE
DEC Region:	2
Expiration Date:	N/A
UTM X:	592770.22243
UTM Y:	4503180.66160
Site Type:	Other

Affiliation Records:

Site Id:	16748
Affiliation Type:	Facility Owner
Company Name:	CLARENDON HOLDING COMPANY
Contact Type:	Not reported
Contact Name:	Not reported
Address1:	5381 KINGS HIGHWAY
Address2:	Not reported
City:	BROOKLYN
State:	NY
Zip Code:	11203
Country Code:	001
Phone:	(718) 629-6900

EAST NEW SERVICE CORPORATION (Continued) **U000417953**

EMail:	Not reported
Fax Number:	Not reported
Modified By:	TRANSLAT
Date Last Modified:	2004-03-04

Site Id:	16748
Affiliation Type:	Mail Contact
Company Name:	EAST NEW YORK SERVICE CORPORATION
Contact Type:	Not reported
Contact Name:	Not reported
Address1:	5381 KINGS HIGHWAY
Address2:	Not reported
City:	BROOKLYN
State:	NY
Zip Code:	11203
Country Code:	001
Phone:	(718) 629-6900
EMail:	Not reported
Fax Number:	Not reported
Modified By:	TRANSLAT
Date Last Modified:	2004-03-04

Site Id:	16748
Affiliation Type:	Facility Operator
Company Name:	EAST NEW SERVICE CORPORATION
Contact Type:	Not reported
Contact Name:	ANTHONY CURCIO
Address1:	Not reported
Address2:	Not reported
City:	Not reported
State:	NN
Zip Code:	Not reported
Country Code:	001
Phone:	(718) 342-6510
EMail:	Not reported
Fax Number:	Not reported
Modified By:	TRANSLAT
Date Last Modified:	2004-03-04

Site Id:	16748
Affiliation Type:	Emergency Contact
Company Name:	CLARENDON HOLDING COMPANY
Contact Type:	Not reported
Contact Name:	ANTHONY CURCIO
Address1:	Not reported
Address2:	Not reported
City:	Not reported
State:	NN
Zip Code:	Not reported
Country Code:	001
Phone:	(718) 342-6510
EMail:	Not reported
Fax Number:	Not reported
Modified By:	TRANSLAT
Date Last Modified:	2004-03-04

EAST NEW SERVICE CORPORATION (Continued) **U000417953**

Tank Info:

Tank Number:	001
Tank ID:	32551
Tank Status:	Closed - In Place
Material Name:	Closed - In Place
Capacity Gallons:	550
Install Date:	11/01/1994
Date Tank Closed:	07/01/1994
Registered:	True
Tank Location:	Underground
Tank Type:	Steel/carbon steel
Material Code:	0001
Common Name of Substance:	#2 Fuel Oil (On-Site Consumption)
Tightness Test Method:	NN
Date Test:	Not reported
Next Test Date:	Not reported
Pipe Model:	Not reported
Modified By:	TRANSLAT
Last Modified:	04/14/2017

Equipment Records:

J02 - Dispenser - Suction Dispenser
G00 - Tank Secondary Containment - None
A00 - Tank Internal Protection - None
D01 - Pipe Type - Steel/Carbon Steel/Iron
H00 - Tank Leak Detection - None
I00 - Overfill - None
B00 - Tank External Protection - None
C00 - Pipe Location - No Piping
F00 - Pipe External Protection - None

Tank Number:	002
Tank ID:	32552
Tank Status:	Closed - In Place
Material Name:	Closed - In Place
Capacity Gallons:	550
Install Date:	11/01/1994
Date Tank Closed:	07/01/1994
Registered:	True
Tank Location:	Underground
Tank Type:	Steel/carbon steel
Material Code:	0001
Common Name of Substance:	#2 Fuel Oil (On-Site Consumption)
Tightness Test Method:	NN
Date Test:	Not reported
Next Test Date:	Not reported
Pipe Model:	Not reported
Modified By:	TRANSLAT
Last Modified:	04/14/2017

Equipment Records:

G00 - Tank Secondary Containment - None
J02 - Dispenser - Suction Dispenser
D01 - Pipe Type - Steel/Carbon Steel/Iron

EAST NEW SERVICE CORPORATION (Continued) **U000417953**

A00 - Tank Internal Protection - None
H00 - Tank Leak Detection - None
I00 - Overfill - None
F00 - Pipe External Protection - None
B00 - Tank External Protection - None
C00 - Pipe Location - No Piping

Tank Number:	003
Tank ID:	48528
Tank Status:	Closed - In Place
Material Name:	Closed - In Place
Capacity Gallons:	550
Install Date:	Not reported
Date Tank Closed:	05/01/1997
Registered:	True
Tank Location:	Underground
Tank Type:	Steel/carbon steel
Material Code:	0008
Common Name of Substance:	Diesel
Tightness Test Method:	NN
Date Test:	Not reported
Next Test Date:	Not reported
Pipe Model:	Not reported
Modified By:	TRANSLAT
Last Modified:	04/14/2017

Equipment Records:

G00 - Tank Secondary Containment - None
J02 - Dispenser - Suction Dispenser
C02 - Pipe Location - Underground/On-ground
A00 - Tank Internal Protection - None
B01 - Tank External Protection - Painted/Asphalt Coating
H00 - Tank Leak Detection - None
I00 - Overfill - None
D02 - Pipe Type - Galvanized Steel
F00 - Pipe External Protection - None

Tank Number:	004
Tank ID:	48529
Tank Status:	Closed - In Place
Material Name:	Closed - In Place
Capacity Gallons:	550
Install Date:	Not reported
Date Tank Closed:	05/01/1997
Registered:	True
Tank Location:	Underground
Tank Type:	Steel/carbon steel
Material Code:	0008
Common Name of Substance:	Diesel
Tightness Test Method:	NN
Date Test:	Not reported
Next Test Date:	Not reported
Pipe Model:	Not reported
Modified By:	TRANSLAT

EAST NEW SERVICE CORPORATION (Continued) **U000417953**

Last Modified: 04/14/2017

Equipment Records:

C02 - Pipe Location - Underground/On-ground
G00 - Tank Secondary Containment - None
J02 - Dispenser - Suction Dispenser
A00 - Tank Internal Protection - None
B01 - Tank External Protection - Painted/Asphalt Coating
H00 - Tank Leak Detection - None
I00 - Overfill - None
D02 - Pipe Type - Galvanized Steel
F00 - Pipe External Protection - None

Tank Number: 005
Tank ID: 48530
Tank Status: Closed - In Place
Material Name: Closed - In Place
Capacity Gallons: 550
Install Date: Not reported
Date Tank Closed: 05/01/1997
Registered: True
Tank Location: Underground
Tank Type: Steel/carbon steel
Material Code: 0008
Common Name of Substance: Diesel

Tightness Test Method: NN
Date Test: Not reported
Next Test Date: Not reported
Pipe Model: Not reported
Modified By: TRANSLAT
Last Modified: 04/14/2017

Equipment Records:

J02 - Dispenser - Suction Dispenser
C02 - Pipe Location - Underground/On-ground
G00 - Tank Secondary Containment - None
A00 - Tank Internal Protection - None
B01 - Tank External Protection - Painted/Asphalt Coating
H00 - Tank Leak Detection - None
I00 - Overfill - None
D02 - Pipe Type - Galvanized Steel
F00 - Pipe External Protection - None

Tank Number: 006
Tank ID: 48531
Tank Status: Closed - In Place
Material Name: Closed - In Place
Capacity Gallons: 550
Install Date: Not reported
Date Tank Closed: 05/01/1997
Registered: True
Tank Location: Underground
Tank Type: Steel/carbon steel
Material Code: 0008
Common Name of Substance: Diesel

EAST NEW SERVICE CORPORATION (Continued) **U000417953**

Tightness Test Method:	NN
Date Test:	Not reported
Next Test Date:	Not reported
Pipe Model:	Not reported
Modified By:	TRANSLAT
Last Modified:	04/14/2017

Equipment Records:

G00 - Tank Secondary Containment - None
J02 - Dispenser - Suction Dispenser
C02 - Pipe Location - Underground/On-ground
A00 - Tank Internal Protection - None
B01 - Tank External Protection - Painted/Asphalt Coating
H00 - Tank Leak Detection - None
I00 - Overfill - None
D02 - Pipe Type - Galvanized Steel
F00 - Pipe External Protection - None

Tank Number:	007
Tank ID:	48741
Tank Status:	Closed - In Place
Material Name:	Closed - In Place
Capacity Gallons:	3000
Install Date:	Not reported
Date Tank Closed:	05/01/1998
Registered:	True
Tank Location:	Underground
Tank Type:	Steel/carbon steel
Material Code:	0001
Common Name of Substance:	#2 Fuel Oil (On-Site Consumption)

Tightness Test Method:	NN
Date Test:	Not reported
Next Test Date:	Not reported
Pipe Model:	Not reported
Modified By:	TRANSLAT
Last Modified:	04/14/2017

Equipment Records:

J02 - Dispenser - Suction Dispenser
C02 - Pipe Location - Underground/On-ground
G00 - Tank Secondary Containment - None
A00 - Tank Internal Protection - None
B01 - Tank External Protection - Painted/Asphalt Coating
H00 - Tank Leak Detection - None
I00 - Overfill - None
D02 - Pipe Type - Galvanized Steel
F00 - Pipe External Protection - None

Q97 **CON EDISON** **RCRA NonGen / NLR** **1019904085**
ESE **21 ALABAMA AVE** **NYP004793543**
1/8-1/4 **BROOKLYN, NY 11207**
0.186 mi.
984 ft. **Site 1 of 15 in cluster Q**

Relative: **Lower**
Actual: **63 ft.**

RCRA NonGen / NLR:

Date form received by agency:	2015-06-12 00:00:00.0
Facility name:	CON EDISON
Facility address:	21 ALABAMA AVE BROOKLYN, NY 11207
EPA ID:	NYP004793543
Mailing address:	IRVING PL 15TH FL NE NEW YORK, NY 10003
Contact:	THOMAS TEELING
Contact address:	Not reported Not reported
Contact country:	Not reported
Contact telephone:	212-460-3770
Contact email:	Not reported
EPA Region:	02
Classification:	Non-Generator
Description:	Handler: Non-Generators do not presently generate hazardous waste

Handler Activities Summary:

U.S. importer of hazardous waste:	No
Mixed waste (haz. and radioactive):	No
Recycler of hazardous waste:	No
Transporter of hazardous waste:	No
Treater, storer or disposer of HW:	No
Underground injection activity:	No
On-site burner exemption:	No
Furnace exemption:	No
Used oil fuel burner:	No
Used oil processor:	No
User oil refiner:	No
Used oil fuel marketer to burner:	No
Used oil Specification marketer:	No
Used oil transfer facility:	No
Used oil transporter:	No

Historical Generators:

Date form received by agency:	2015-06-12 00:00:00.0
Site name:	CON EDISON
Classification:	Large Quantity Generator

Violation Status: No violations found

Q98 **CON EDISON** **NY MANIFEST** **S118256854**
ESE **21 ALABAMA AVE** **N/A**
1/8-1/4 **BROOKLYN, NY 11207**
0.186 mi.
984 ft. **Site 2 of 15 in cluster Q**

Relative: **Lower**
Actual: **63 ft.**

NY MANIFEST:

Name:	CON EDISON
Address:	21 ALABAMA AVE
City,State,Zip:	BROOKLYN, NY 11207
Country:	USA
EPA ID:	NYP004793543

CON EDISON (Continued) **S118256854**

Facility Status:	Not reported
Location Address 1:	21 ALABAMA AVE
Code:	BP
Location Address 2:	SB 18409
Total Tanks:	Not reported
Location City:	BROOKLYN
Location State:	NY
Location Zip:	11207
Location Zip 4:	Not reported

NY MANIFEST:

EPAID:	NYP004793543
Mailing Name:	CON EDISON
Mailing Contact:	DENNIS HUACON
Mailing Address 1:	4 IRVING PL 15TH FL
Mailing Address 2:	Not reported
Mailing City:	NEW YORK
Mailing State:	NY
Mailing Zip:	10003
Mailing Zip 4:	Not reported
Mailing Country:	USA
Mailing Phone:	2124603770

NY MANIFEST:

Document ID:	Not reported
Manifest Status:	Not reported
seq:	Not reported
Year:	2015
Trans1 State ID:	NJD003812047
Trans2 State ID:	Not reported
Generator Ship Date:	06/12/2015
Trans1 Recv Date:	06/12/2015
Trans2 Recv Date:	Not reported
TSD Site Recv Date:	06/15/2015
Part A Recv Date:	Not reported
Part B Recv Date:	Not reported
Generator EPA ID:	NYP004793543
Trans1 EPA ID:	Not reported
Trans2 EPA ID:	Not reported
TSDF ID 1:	NJD991291105
TSDF ID 2:	Not reported
Manifest Tracking Number:	002619993GBF
Import Indicator:	N
Export Indicator:	N
Discr Quantity Indicator:	N
Discr Type Indicator:	N
Discr Residue Indicator:	N
Discr Partial Reject Indicator:	N
Discr Full Reject Indicator:	N
Manifest Ref Number:	Not reported
Alt Facility RCRA ID:	Not reported
Alt Facility Sign Date:	Not reported
MGMT Method Type Code:	H110
Waste Code:	Not reported
Waste Code:	Not reported
Waste Code:	Not reported
Waste Code:	Not reported

CON EDISON (Continued) **S118256854**

Waste Code:	Not reported
Waste Code:	Not reported
Quantity:	200
Units:	P - Pounds
Number of Containers:	1
Container Type:	TT - Cargo tank, tank trucks
Handling Method:	T Chemical, physical, or biological treatment.
Specific Gravity:	1
Waste Code:	D008
Waste Code 1_2:	Not reported
Waste Code 1_3:	Not reported
Waste Code 1_4:	Not reported
Waste Code 1_5:	Not reported
Waste Code 1_6:	Not reported

Q99 **CON EDISON** **NJ MANIFEST** **S120672727**
ESE **21 ALABAMA AVE** **N/A**
1/8-1/4 **BROOKLYN, NY 11207**
0.186 mi.
984 ft. **Site 3 of 15 in cluster Q**

Relative: **Lower**

Actual: **63 ft.**

NJ MANIFEST:

EPA Id:	NYP004793543
Mail Address:	IRVING PL 15TH FL NE
Mail City/State/Zip:	NEW YORK, NY 10003
Facility Phone:	Not reported
Emergency Phone:	Not reported
Contact:	THOMAS TEELING
Comments:	Not reported
SIC Code:	Not reported
County:	NY047
Municipal:	Not reported
Previous EPA Id:	Not reported
Gen Flag:	Not reported
Trans Flag:	Not reported
TSDF Flag:	Not reported
Name Change:	Not reported
Date Change:	Not reported

Manifest:

Manifest Number:	002619993GBF
EPA ID:	NYP004793543
Date Shipped:	6/12/2015
TSDF EPA ID:	NJD991291105
Transporter EPA ID:	NJD003812047
Transporter 2 EPA ID:	Not reported
Transporter 3 EPA ID:	Not reported
Transporter 4 EPA ID:	Not reported
Transporter 5 EPA ID:	Not reported
Transporter 6 EPA ID:	Not reported
Transporter 7 EPA ID:	Not reported
Transporter 8 EPA ID:	Not reported
Transporter 9 EPA ID:	Not reported
Transporter 10 EPA ID:	Not reported
Date Trans1 Transported Waste:	Not reported
Date Trans2 Transported Waste:	Not reported
Date Trans3 Transported Waste:	Not reported

CON EDISON (Continued) **S120672727**

Date Trans4 Transported Waste:	Not reported
Date Trans5 Transported Waste:	Not reported
Date Trans6 Transported Waste:	Not reported
Date Trans7 Transported Waste:	Not reported
Date Trans8 Transported Waste:	Not reported
Date Trans9 Transported Waste:	Not reported
Date Trans10 Transported Waste:	Not reported
Date TSDF Received Waste:	Not reported
TSDF EPA Facility Name:	Not reported
QTY Units:	Not reported
Transporter SEQ ID:	Not reported
Transporter-1 Date:	Not reported
Waste SEQ ID:	Not reported
Waste Type Code 2:	Not reported
Waste Type Code 3:	Not reported
Waste Type Code 4:	Not reported
Waste Type Code 5:	Not reported
Waste Type Code 6:	Not reported
Date Accepted:	Not reported
Manifest Discrepancy Type:	Not reported
Data Entry Number:	Not reported
Was Load Rejected:	NEW YORK, NY 10003
Reason Load Was Rejected:	Not reported

R100 **MERIT OIL CORP** **RCRA NonGen / NLR** **1000263765**
North **1630 BUSHWICK AVE** **US AIRS** **NYD982185589**
1/8-1/4 **BROOKLYN, NY 11207** **NY MANIFEST**
0.188 mi.
993 ft. **Site 1 of 10 in cluster R**

Relative: **Higher**

Actual: **100 ft.**

RCRA NonGen / NLR:

Date form received by agency:	2007-01-01 00:00:00.0
Facility name:	MERIT OIL CORP
Facility address:	1630 BUSHWICK AVE BROOKLYN, NY 11207-1803
EPA ID:	NYD982185589
Mailing address:	W LANCASTER AVE HAVERFORD, NY 19041
Contact:	Not reported
Contact address:	W LANCASTER AVE HAVERFORD, NY 19041
Contact country:	US
Contact telephone:	Not reported
Contact email:	Not reported
EPA Region:	02
Classification:	Non-Generator
Description:	Handler: Non-Generators do not presently generate hazardous waste

Owner/Operator Summary:

Owner/operator name:	MERIT OIL CORP
Owner/operator address:	NOT REQUIRED NOT REQUIRED, WY 99999
Owner/operator country:	US
Owner/operator telephone:	212-555-1212
Owner/operator email:	Not reported

MERIT OIL CORP (Continued) **1000263765**

Owner/operator fax: Not reported
Owner/operator extension: Not reported
Legal status: Private
Owner/Operator Type: Owner
Owner/Op start date: Not reported
Owner/Op end date: Not reported

Owner/operator name: MERIT OIL CORP
Owner/operator address: NOT REQUIRED
NOT REQUIRED, WY 99999
Owner/operator country: US
Owner/operator telephone: 212-555-1212
Owner/operator email: Not reported
Owner/operator fax: Not reported
Owner/operator extension: Not reported
Legal status: Private
Owner/Operator Type: Operator
Owner/Op start date: Not reported
Owner/Op end date: Not reported

Handler Activities Summary:
U.S. importer of hazardous waste: No
Mixed waste (haz. and radioactive): No
Recycler of hazardous waste: No
Transporter of hazardous waste: No
Treater, storer or disposer of HW: No
Underground injection activity: No
On-site burner exemption: No
Furnace exemption: No
Used oil fuel burner: No
Used oil processor: No
User oil refiner: No
Used oil fuel marketer to burner: No
Used oil Specification marketer: No
Used oil transfer facility: No
Used oil transporter: No

Historical Generators:
Date form received by agency: 2006-01-01 00:00:00.0
Site name: MERIT OIL CORP
Classification: Not a generator, verified

Date form received by agency: 1999-07-08 00:00:00.0
Site name: MERIT OIL CORP
Classification: Not a generator, verified

Date form received by agency: 1987-05-11 00:00:00.0
Site name: MERIT OIL CORP
Classification: Large Quantity Generator

Violation Status: No violations found

US AIRS MINOR:
Envid: 1000263765
Region Code: 02
Programmatic ID: AIR NY0000002610500194
Facility Registry ID: 110004415874

MERIT OIL CORP (Continued) **1000263765**

D and B Number: Not reported
Primary SIC Code: 5541
NAICS Code: 999999
Default Air Classification Code: MIN
Facility Type of Ownership Code: POF
Air CMS Category Code: Not reported
HPV Status: Not reported

US AIRS MINOR:
Region Code: 02
Programmatic ID: AIR NY0000002610500194
Facility Registry ID: 110004415874
Air Operating Status Code: OPR
Default Air Classification Code: MIN
Air Program: State Implementation Plan for National Primary and Secondary Ambient Air Quality Standards
Activity Date: 1988-05-03 00:00:00
Activity Status Date: Not reported
Activity Group: Compliance Monitoring
Activity Type: Inspection/Evaluation
Activity Status: Not reported

NY MANIFEST:
Name: AMERADA HESS CORPORATION
Address: 1630 BUSHWICK AVE
City,State,Zip: BROOKLYN, NY 11207-1803
Country: USA
EPA ID: NYD982185589
Facility Status: Not reported
Location Address 1: 1630 BUSWACK AVE
Code: BP
Location Address 2: Not reported
Total Tanks: Not reported
Location City: BROOKLYN
Location State: NY
Location Zip: 11207
Location Zip 4: Not reported

NY MANIFEST:
EPAID: NYD982185589
Mailing Name: AMERADA HESS CORPORATION
Mailing Contact: PAUL MARINO
Mailing Address 1: 1 HESS PLAZA
Mailing Address 2: Not reported
Mailing City: WOODBRIDGE
Mailing State: NJ
Mailing Zip: 07095
Mailing Zip 4: Not reported
Mailing Country: USA
Mailing Phone: 7327506000

NY MANIFEST:
Document ID: NJA3109362
Manifest Status: Not reported
seq: 01
Year: 2002
Trans1 State ID: 06815

MERIT OIL CORP (Continued) **1000263765**

Trans2 State ID:	Not reported
Generator Ship Date:	04/09/2002
Trans1 Recv Date:	04/09/2002
Trans2 Recv Date:	Not reported
TSD Site Recv Date:	04/10/2002
Part A Recv Date:	Not reported
Part B Recv Date:	Not reported
Generator EPA ID:	NYD982185589
Trans1 EPA ID:	PAD014146179
Trans2 EPA ID:	Not reported
TSDF ID 1:	NJD002200046
TSDF ID 2:	Not reported
Manifest Tracking Number:	Not reported
Import Indicator:	Not reported
Export Indicator:	Not reported
Discr Quantity Indicator:	Not reported
Discr Type Indicator:	Not reported
Discr Residue Indicator:	Not reported
Discr Partial Reject Indicator:	Not reported
Discr Full Reject Indicator:	Not reported
Manifest Ref Number:	Not reported
Alt Facility RCRA ID:	Not reported
Alt Facility Sign Date:	Not reported
MGMT Method Type Code:	Not reported
Waste Code:	D001 - NON-LISTED IGNITABLE WASTES
Waste Code:	Not reported
Waste Code:	Not reported
Waste Code:	Not reported
Waste Code:	Not reported
Waste Code:	Not reported
Quantity:	00300
Units:	P - Pounds
Number of Containers:	001
Container Type:	DM - Metal drums, barrels
Handling Method:	B Incineration, heat recovery, burning.
Specific Gravity:	01.00

R101 **SPEEDWAY # 7812** **NY UST U001835741**
North **1630 BUSHWICK AVENUE** **NY AST N/A**
1/8-1/4 **BROOKLYN, NY 11207**
0.188 mi.
993 ft. **Site 2 of 10 in cluster R**

Relative: UST:
Higher

Actual:
100 ft.

Name:	SPEEDWAY # 7812
Address:	1630 BUSHWICK AVENUE
City,State,Zip:	BROOKLYN, NY 11207
Id/Status:	2-297739 / Unregulated/Closed
Program Type:	PBS
Region:	STATE
DEC Region:	2
Expiration Date:	N/A
UTM X:	592732.71498
UTM Y:	4503833.77018
Site Type:	Retail Gasoline Sales

Affiliation Records:

SPEEDWAY # 7812 (Continued) **U001835741**

Site Id:	13763
Affiliation Type:	Emergency Contact
Company Name:	HESS RETAIL STORES LLC
Contact Type:	Not reported
Contact Name:	SCOTT FLEMING
Address1:	Not reported
Address2:	Not reported
City:	Not reported
State:	NN
Zip Code:	Not reported
Country Code:	999
Phone:	(937) 207-1832
EMail:	Not reported
Fax Number:	Not reported
Modified By:	DAFRANCI
Date Last Modified:	2018-07-17

Site Id:	13763
Affiliation Type:	Facility Owner
Company Name:	SPEEDWAY LLC
Contact Type:	Not reported
Contact Name:	Not reported
Address1:	500 SPEEDWAY DRIVE
Address2:	Not reported
City:	ENON
State:	OH
Zip Code:	45323
Country Code:	001
Phone:	(732) 738-2925
EMail:	Not reported
Fax Number:	Not reported
Modified By:	MXLAY
Date Last Modified:	2016-05-11

Site Id:	13763
Affiliation Type:	Mail Contact
Company Name:	SPEEDWAY LLC
Contact Type:	Not reported
Contact Name:	MICHAEL MATRI
Address1:	500 SPEEDWAY DRIVE
Address2:	Not reported
City:	ENON
State:	OH
Zip Code:	45323
Country Code:	001
Phone:	(732) 738-2925
EMail:	MMATRI@SPEEDWAY.COM
Fax Number:	Not reported
Modified By:	MRBARROW
Date Last Modified:	2018-04-12

Site Id:	13763
Affiliation Type:	Facility Operator
Company Name:	SPEEDWAY # 7812
Contact Type:	Not reported
Contact Name:	SITE MANAGER
Address1:	Not reported

SPEEDWAY # 7812 (Continued) **U001835741**

Address2:	Not reported
City:	Not reported
State:	NN
Zip Code:	Not reported
Country Code:	001
Phone:	(718) 443-1545
EMail:	Not reported
Fax Number:	Not reported
Modified By:	HDDUPIGN
Date Last Modified:	2015-10-23

Tank Info:

Tank Number:	10
Tank ID:	46801
Tank Status:	Closed - Removed
Material Name:	Closed - Removed
Capacity Gallons:	5000
Install Date:	05/01/1990
Date Tank Closed:	09/01/2015
Registered:	True
Tank Location:	Underground
Tank Type:	Fiberglass coated steel
Material Code:	2712
Common Name of Substance:	Gasoline/Ethanol
Tightness Test Method:	20
Date Test:	07/01/1997
Next Test Date:	Not reported
Pipe Model:	Not reported
Modified By:	HDDUPIGN
Last Modified:	04/14/2017

Equipment Records:

A00 - Tank Internal Protection - None
H01 - Tank Leak Detection - Interstitial - Electronic Monitoring
I01 - Overfill - Float Vent Valve
C02 - Pipe Location - Underground/On-ground
F04 - Pipe External Protection - Fiberglass
L01 - Piping Leak Detection - Interstitial - Electronic Monitoring
B04 - Tank External Protection - Fiberglass
D06 - Pipe Type - Fiberglass Reinforced Plastic (FRP)
I02 - Overfill - High Level Alarm
K01 - Spill Prevention - Catch Basin
G04 - Tank Secondary Containment - Double-Walled (Underground)
E04 - Piping Secondary Containment - Double walled UG
J01 - Dispenser - Pressurized Dispenser

Tank Number:	11
Tank ID:	46802
Tank Status:	Closed - Removed
Material Name:	Closed - Removed
Capacity Gallons:	5000
Install Date:	05/01/1990
Date Tank Closed:	08/31/2015
Registered:	True

SPEEDWAY # 7812 (Continued) **U001835741**

Tank Location: Underground
Tank Type: Fiberglass coated steel
Material Code: 2712
Common Name of Substance: Gasoline/Ethanol

Tightness Test Method: 20
Date Test: 07/01/1997
Next Test Date: Not reported
Pipe Model: Not reported
Modified By: HDDUPIGN
Last Modified: 04/14/2017

Equipment Records:

A00 - Tank Internal Protection - None
H01 - Tank Leak Detection - Interstitial - Electronic Monitoring
I01 - Overfill - Float Vent Valve
C02 - Pipe Location - Underground/On-ground
F04 - Pipe External Protection - Fiberglass
L01 - Piping Leak Detection - Interstitial - Electronic Monitoring
B04 - Tank External Protection - Fiberglass
D06 - Pipe Type - Fiberglass Reinforced Plastic (FRP)
I02 - Overfill - High Level Alarm
K01 - Spill Prevention - Catch Basin
G04 - Tank Secondary Containment - Double-Walled (Underground)
E04 - Piping Secondary Containment - Double walled UG
J01 - Dispenser - Pressurized Dispenser

Tank Number: 12
Tank ID: 46803
Tank Status: Closed - Removed
Material Name: Closed - Removed
Capacity Gallons: 5000
Install Date: 05/01/1990
Date Tank Closed: 09/02/2015
Registered: True
Tank Location: Underground
Tank Type: Fiberglass coated steel
Material Code: 2712
Common Name of Substance: Gasoline/Ethanol

Tightness Test Method: 20
Date Test: 07/01/1997
Next Test Date: Not reported
Pipe Model: Not reported
Modified By: HDDUPIGN
Last Modified: 04/14/2017

Equipment Records:

A00 - Tank Internal Protection - None
H01 - Tank Leak Detection - Interstitial - Electronic Monitoring
B04 - Tank External Protection - Fiberglass
D06 - Pipe Type - Fiberglass Reinforced Plastic (FRP)
I02 - Overfill - High Level Alarm
K01 - Spill Prevention - Catch Basin
C02 - Pipe Location - Underground/On-ground
F04 - Pipe External Protection - Fiberglass
L01 - Piping Leak Detection - Interstitial - Electronic Monitoring

SPEEDWAY # 7812 (Continued) **U001835741**

G04 - Tank Secondary Containment - Double-Walled (Underground)
E04 - Piping Secondary Containment - Double walled UG
J01 - Dispenser - Pressurized Dispenser

Tank Number: 13
Tank ID: 46804
Tank Status: Closed - Removed
Material Name: Closed - Removed
Capacity Gallons: 5000
Install Date: 05/01/1990
Date Tank Closed: 09/02/2015
Registered: True
Tank Location: Underground
Tank Type: Fiberglass coated steel
Material Code: 2712
Common Name of Substance: Gasoline/Ethanol

Tightness Test Method: 20
Date Test: 07/01/1997
Next Test Date: Not reported
Pipe Model: Not reported
Modified By: HDDUPIGN
Last Modified: 04/14/2017

Equipment Records:

B04 - Tank External Protection - Fiberglass
D06 - Pipe Type - Fiberglass Reinforced Plastic (FRP)
I02 - Overfill - High Level Alarm
K01 - Spill Prevention - Catch Basin
A00 - Tank Internal Protection - None
H01 - Tank Leak Detection - Interstitial - Electronic Monitoring
C02 - Pipe Location - Underground/On-ground
F04 - Pipe External Protection - Fiberglass
L01 - Piping Leak Detection - Interstitial - Electronic Monitoring
G04 - Tank Secondary Containment - Double-Walled (Underground)
E04 - Piping Secondary Containment - Double walled UG
J01 - Dispenser - Pressurized Dispenser

Tank Number: 14
Tank ID: 46805
Tank Status: Closed - Removed
Material Name: Closed - Removed
Capacity Gallons: 5000
Install Date: 05/01/1990
Date Tank Closed: 09/01/2015
Registered: True
Tank Location: Underground
Tank Type: Fiberglass coated steel
Material Code: 2712
Common Name of Substance: Gasoline/Ethanol

Tightness Test Method: 20
Date Test: 07/01/1997
Next Test Date: Not reported
Pipe Model: Not reported
Modified By: HDDUPIGN

SPEEDWAY # 7812 (Continued) **U001835741**

Last Modified: 04/14/2017

Equipment Records:

A00 - Tank Internal Protection - None
H01 - Tank Leak Detection - Interstitial - Electronic Monitoring
C02 - Pipe Location - Underground/On-ground
F04 - Pipe External Protection - Fiberglass
L01 - Piping Leak Detection - Interstitial - Electronic Monitoring
B04 - Tank External Protection - Fiberglass
D06 - Pipe Type - Fiberglass Reinforced Plastic (FRP)
I02 - Overfill - High Level Alarm
K01 - Spill Prevention - Catch Basin
G04 - Tank Secondary Containment - Double-Walled (Underground)
E04 - Piping Secondary Containment - Double walled UG
J01 - Dispenser - Pressurized Dispenser

Tank Number: 15
Tank ID: 16158
Tank Status: Closed - Removed
Material Name: Closed - Removed
Capacity Gallons: 550
Install Date: 05/01/1990
Date Tank Closed: 09/04/2015
Registered: True
Tank Location: Underground
Tank Type: Fiberglass coated steel
Material Code: 9999
Common Name of Substance: Other

Tightness Test Method: 20
Date Test: 07/01/1997
Next Test Date: Not reported
Pipe Model: Not reported
Modified By: HDDUPIGN
Last Modified: 04/14/2017

Equipment Records:

B04 - Tank External Protection - Fiberglass
E00 - Piping Secondary Containment - None
K01 - Spill Prevention - Catch Basin
A00 - Tank Internal Protection - None
H01 - Tank Leak Detection - Interstitial - Electronic Monitoring
I01 - Overfill - Float Vent Valve
J00 - Dispenser - None
G04 - Tank Secondary Containment - Double-Walled (Underground)
C00 - Pipe Location - No Piping
F00 - Pipe External Protection - None
D00 - Pipe Type - No Piping
L00 - Piping Leak Detection - None

Tank Number: 16
Tank ID: 261715
Tank Status: Closed - Removed
Material Name: Closed - Removed
Capacity Gallons: 550
Install Date: 07/01/1997

SPEEDWAY # 7812 (Continued) **U001835741**

Date Tank Closed: 03/22/2016
Registered: True
Tank Location: Underground
Tank Type: Steel/carbon steel
Tightness Test Method: NN
Date Test: Not reported
Next Test Date: Not reported
Pipe Model: Not reported
Modified By: MXLAY
Last Modified: 04/14/2017

Equipment Records:

G00 - Tank Secondary Containment - None
D00 - Pipe Type - No Piping
L00 - Piping Leak Detection - None
A00 - Tank Internal Protection - None
K00 - Spill Prevention - None
E00 - Piping Secondary Containment - None
H00 - Tank Leak Detection - None
I00 - Overfill - None
J00 - Dispenser - None
B00 - Tank External Protection - None
C00 - Pipe Location - No Piping
F00 - Pipe External Protection - None

Tank Number: 17
Tank ID: 261716
Tank Status: Closed - Removed
Material Name: Closed - Removed
Capacity Gallons: 550
Install Date: 07/01/1997
Date Tank Closed: 03/22/2016
Registered: True
Tank Location: Underground
Tank Type: Steel/carbon steel
Tightness Test Method: NN
Date Test: Not reported
Next Test Date: Not reported
Pipe Model: Not reported
Modified By: MXLAY
Last Modified: 04/14/2017

Equipment Records:

E00 - Piping Secondary Containment - None
H00 - Tank Leak Detection - None
I00 - Overfill - None
A00 - Tank Internal Protection - None
K00 - Spill Prevention - None
G00 - Tank Secondary Containment - None
J00 - Dispenser - None
D00 - Pipe Type - No Piping
L00 - Piping Leak Detection - None
B00 - Tank External Protection - None
C00 - Pipe Location - No Piping
F00 - Pipe External Protection - None

SPEEDWAY # 7812 (Continued) **U001835741**

Tank Number:	9
Tank ID:	16157
Tank Status:	Closed - Removed
Material Name:	Closed - Removed
Capacity Gallons:	5000
Install Date:	05/01/1990
Date Tank Closed:	08/31/2015
Registered:	True
Tank Location:	Underground
Tank Type:	Fiberglass coated steel
Material Code:	0008
Common Name of Substance:	Diesel
Tightness Test Method:	20
Date Test:	07/01/1997
Next Test Date:	Not reported
Pipe Model:	Not reported
Modified By:	HDDUPIGN
Last Modified:	04/14/2017

Equipment Records:

C02 - Pipe Location - Underground/On-ground
F04 - Pipe External Protection - Fiberglass
L01 - Piping Leak Detection - Interstitial - Electronic Monitoring
A00 - Tank Internal Protection - None
H01 - Tank Leak Detection - Interstitial - Electronic Monitoring
B04 - Tank External Protection - Fiberglass
D06 - Pipe Type - Fiberglass Reinforced Plastic (FRP)
I02 - Overfill - High Level Alarm
K01 - Spill Prevention - Catch Basin
G04 - Tank Secondary Containment - Double-Walled (Underground)
E04 - Piping Secondary Containment - Double walled UG
J01 - Dispenser - Pressurized Dispenser

AST:

Name:	SPEEDWAY # 7812
Address:	1630 BUSHWICK AVENUE
City,State,Zip:	BROOKLYN, NY 11207
Region:	STATE
DEC Region:	2
Site Status:	Unregulated/Closed
Facility Id:	2-297739
Program Type:	PBS
UTM X:	592732.71498
UTM Y:	4503833.77018
Expiration Date:	N/A
Site Type:	Retail Gasoline Sales

Affiliation Records:

Site Id:	13763
Affiliation Type:	Emergency Contact
Company Name:	HESS RETAIL STORES LLC
Contact Type:	Not reported
Contact Name:	SCOTT FLEMING
Address1:	Not reported
Address2:	Not reported
City:	Not reported
State:	NN

SPEEDWAY # 7812 (Continued) **U001835741**

Zip Code:	Not reported
Country Code:	999
Phone:	(937) 207-1832
EMail:	Not reported
Fax Number:	Not reported
Modified By:	DAFRANCI
Date Last Modified:	2018-07-17

Site Id:	13763
Affiliation Type:	Facility Owner
Company Name:	SPEEDWAY LLC
Contact Type:	Not reported
Contact Name:	Not reported
Address1:	500 SPEEDWAY DRIVE
Address2:	Not reported
City:	ENON
State:	OH
Zip Code:	45323
Country Code:	001
Phone:	(732) 738-2925
EMail:	Not reported
Fax Number:	Not reported
Modified By:	MXLAY
Date Last Modified:	2016-05-11

Site Id:	13763
Affiliation Type:	Mail Contact
Company Name:	SPEEDWAY LLC
Contact Type:	Not reported
Contact Name:	MICHAEL MATRI
Address1:	500 SPEEDWAY DRIVE
Address2:	Not reported
City:	ENON
State:	OH
Zip Code:	45323
Country Code:	001
Phone:	(732) 738-2925
EMail:	MMATRI@SPEEDWAY.COM
Fax Number:	Not reported
Modified By:	MRBARROW
Date Last Modified:	2018-04-12

Site Id:	13763
Affiliation Type:	Facility Operator
Company Name:	SPEEDWAY # 7812
Contact Type:	Not reported
Contact Name:	SITE MANAGER
Address1:	Not reported
Address2:	Not reported
City:	Not reported
State:	NN
Zip Code:	Not reported
Country Code:	001
Phone:	(718) 443-1545
EMail:	Not reported
Fax Number:	Not reported
Modified By:	HDDUPIGN

SPEEDWAY # 7812 (Continued) **U001835741**

Date Last Modified: 2015-10-23

Tank Info:

Tank Number: 0D6
Tank Id: 16154
Material Code: 0008
Common Name of Substance: Diesel

Equipment Records:

J02 - Dispenser - Suction Dispenser
A00 - Tank Internal Protection - None
G03 - Tank Secondary Containment - Vault (w/o access)
H00 - Tank Leak Detection - None
I00 - Overfill - None
B00 - Tank External Protection - None
C00 - Pipe Location - No Piping
D02 - Pipe Type - Galvanized Steel
F00 - Pipe External Protection - None

Tank Location: Aboveground in subterranean vault with access for inspections.....
Tank in subterranean vault but accessible for inspection.
Tank Type: Steel/Carbon Steel/Iron
Tank Status: Closed - Removed
Pipe Model: Not reported
Install Date: 11/01/1973
Capacity Gallons: 5000
Tightness Test Method: NN
Date Test: Not reported
Next Test Date: Not reported
Date Tank Closed: 05/01/1990
Register: True
Modified By: TRANSLAT
Last Modified: 04/14/2017
Material Name: diesel

Tank Number: 0F8
Tank Id: 16156
Material Code: 9999
Common Name of Substance: Other

Equipment Records:

J02 - Dispenser - Suction Dispenser
A00 - Tank Internal Protection - None
G03 - Tank Secondary Containment - Vault (w/o access)
H00 - Tank Leak Detection - None
I00 - Overfill - None
B00 - Tank External Protection - None
C00 - Pipe Location - No Piping
D02 - Pipe Type - Galvanized Steel
F00 - Pipe External Protection - None

Tank Location: Aboveground in subterranean vault with access for inspections.....
Tank in subterranean vault but accessible for inspection.
Tank Type: Steel/Carbon Steel/Iron
Tank Status: Closed - Removed
Pipe Model: Not reported

SPEEDWAY # 7812 (Continued) **U001835741**

Install Date:	11/01/1973
Capacity Gallons:	2000
Tightness Test Method:	NN
Date Test:	Not reported
Next Test Date:	Not reported
Date Tank Closed:	05/01/1990
Register:	True
Modified By:	TRANSLAT
Last Modified:	04/14/2017
Material Name:	other

Tank Number:	0P4
Tank Id:	16152
Material Code:	0009
Common Name of Substance:	Gasoline

Equipment Records:

J02 - Dispenser - Suction Dispenser
A00 - Tank Internal Protection - None
G03 - Tank Secondary Containment - Vault (w/o access)
H00 - Tank Leak Detection - None
I00 - Overfill - None
B00 - Tank External Protection - None
C00 - Pipe Location - No Piping
D02 - Pipe Type - Galvanized Steel
F00 - Pipe External Protection - None

Tank Location:	Aboveground in subterranean vault with access for inspections..... Tank in subterranean vault but accessible for inspection.
Tank Type:	Steel/Carbon Steel/Iron
Tank Status:	Closed - Removed
Pipe Model:	Not reported
Install Date:	11/01/1973
Capacity Gallons:	5000
Tightness Test Method:	NN
Date Test:	Not reported
Next Test Date:	Not reported
Date Tank Closed:	05/01/1990
Register:	True
Modified By:	TRANSLAT
Last Modified:	04/14/2017
Material Name:	gasoline

Tank Number:	0P5
Tank Id:	16153
Material Code:	0009
Common Name of Substance:	Gasoline

Equipment Records:

J02 - Dispenser - Suction Dispenser
A00 - Tank Internal Protection - None
G03 - Tank Secondary Containment - Vault (w/o access)
H00 - Tank Leak Detection - None
I00 - Overfill - None
B00 - Tank External Protection - None

SPEEDWAY # 7812 (Continued) **U001835741**

C00 - Pipe Location - No Piping
D02 - Pipe Type - Galvanized Steel
F00 - Pipe External Protection - None

Tank Location: Aboveground in subterranean vault with access for inspections.....
Tank in subterranean vault but accessible for inspection.
Tank Type: Steel/Carbon Steel/Iron
Tank Status: Closed - Removed
Pipe Model: Not reported
Install Date: 11/01/1973
Capacity Gallons: 5000
Tightness Test Method: NN
Date Test: Not reported
Next Test Date: Not reported
Date Tank Closed: 05/01/1990
Register: True
Modified By: TRANSLAT
Last Modified: 04/14/2017
Material Name: gasoline

Tank Number: 0R1
Tank Id: 16149
Material Code: 0009
Common Name of Substance: Gasoline

Equipment Records:

J02 - Dispenser - Suction Dispenser
G03 - Tank Secondary Containment - Vault (w/o access)
H00 - Tank Leak Detection - None
I00 - Overfill - None
A00 - Tank Internal Protection - None
B00 - Tank External Protection - None
C00 - Pipe Location - No Piping
D02 - Pipe Type - Galvanized Steel
F00 - Pipe External Protection - None

Tank Location: Aboveground in subterranean vault with access for inspections.....
Tank in subterranean vault but accessible for inspection.
Tank Type: Steel/Carbon Steel/Iron
Tank Status: Closed - Removed
Pipe Model: Not reported
Install Date: 11/01/1973
Capacity Gallons: 5000
Tightness Test Method: NN
Date Test: Not reported
Next Test Date: Not reported
Date Tank Closed: 05/01/1990
Register: True
Modified By: TRANSLAT
Last Modified: 04/14/2017
Material Name: gasoline

Tank Number: 0U2
Tank Id: 16150
Material Code: 0009
Common Name of Substance: Gasoline

SPEEDWAY # 7812 (Continued) **U001835741**

Equipment Records:
J02 - Dispenser - Suction Dispenser
G03 - Tank Secondary Containment - Vault (w/o access)
A00 - Tank Internal Protection - None
H00 - Tank Leak Detection - None
I00 - Overfill - None
B00 - Tank External Protection - None
C00 - Pipe Location - No Piping
D02 - Pipe Type - Galvanized Steel
F00 - Pipe External Protection - None

Tank Location:	Aboveground in subterranean vault with access for inspections.....
	Tank in subterranean vault but accessible for inspection.
Tank Type:	Steel/Carbon Steel/Iron
Tank Status:	Closed - Removed
Pipe Model:	Not reported
Install Date:	11/01/1973
Capacity Gallons:	5000
Tightness Test Method:	NN
Date Test:	Not reported
Next Test Date:	Not reported
Date Tank Closed:	05/01/1990
Register:	True
Modified By:	TRANSLAT
Last Modified:	04/14/2017
Material Name:	gasoline

Tank Number:	0U3
Tank Id:	16151
Material Code:	0009
Common Name of Substance:	Gasoline

Equipment Records:
J02 - Dispenser - Suction Dispenser
A00 - Tank Internal Protection - None
G03 - Tank Secondary Containment - Vault (w/o access)
H00 - Tank Leak Detection - None
I00 - Overfill - None
B00 - Tank External Protection - None
C00 - Pipe Location - No Piping
D02 - Pipe Type - Galvanized Steel
F00 - Pipe External Protection - None

Tank Location:	Aboveground in subterranean vault with access for inspections.....
	Tank in subterranean vault but accessible for inspection.
Tank Type:	Steel/Carbon Steel/Iron
Tank Status:	Closed - Removed
Pipe Model:	Not reported
Install Date:	11/01/1973
Capacity Gallons:	5000
Tightness Test Method:	NN
Date Test:	Not reported
Next Test Date:	Not reported
Date Tank Closed:	05/01/1990
Register:	True
Modified By:	TRANSLAT
Last Modified:	04/14/2017

SPEEDWAY # 7812 (Continued) **U001835741**

Material Name: gasoline

Tank Number: 0W7
Tank Id: 16155
Material Code: 9999
Common Name of Substance: Other

Equipment Records:
J02 - Dispenser - Suction Dispenser
A00 - Tank Internal Protection - None
G03 - Tank Secondary Containment - Vault (w/o access)
H00 - Tank Leak Detection - None
I00 - Overfill - None
B00 - Tank External Protection - None
C00 - Pipe Location - No Piping
D02 - Pipe Type - Galvanized Steel
F00 - Pipe External Protection - None

Tank Location: Aboveground in subterranean vault with access for inspections.....
Tank in subterranean vault but accessible for inspection.
Tank Type: Steel/Carbon Steel/Iron
Tank Status: Closed - Removed
Pipe Model: Not reported
Install Date: 11/01/1973
Capacity Gallons: 550
Tightness Test Method: NN
Date Test: Not reported
Next Test Date: Not reported
Date Tank Closed: 05/01/1990
Register: True
Modified By: TRANSLAT
Last Modified: 04/14/2017
Material Name: other

R102 **HESS-MERIT GAS STATION** **NY LTANKS** **S104514567**
North **1630-76 BUSHWICK AVE** **N/A**
1/8-1/4 **BROOKLYN, NY**
0.188 mi.
993 ft. **Site 3 of 10 in cluster R**

Relative: LTANKS:
Higher
Actual: Name: HESS-MERIT GAS STATION
100 ft. Address: 1630-76 BUSHWICK AVE
City,State,Zip: BROOKLYN, NY
Spill Number/Closed Date: 9704864 / 2003-03-18
Facility ID: 9704864
Site ID: 290955
Spill Date: 1997-07-23
Spill Cause: Tank Test Failure
Spill Source: Gasoline Station or other PBS Facility
Spill Class: C4
Cleanup Ceased: Not reported
SWIS: 2401
Investigator: SMSANGES
Referred To: Not reported
Reported to Dept: 1997-07-23
CID: 211

HESS-MERIT GAS STATION (Continued) **S104514567**

Water Affected:	Not reported
Spill Notifier:	Tank Tester
Last Inspection:	Not reported
Recommended Penalty:	False
Meets Standard:	False
UST Involvement:	True
Remediation Phase:	0
Date Entered In Computer:	1997-07-23
Spill Record Last Update:	2003-03-18
Spiller Name:	ANDY FORD
Spiller Company:	MERIT GAS STATION
Spiller Address:	1630-76 BUSHWICK AV
Spiller County:	001
Spiller Contact:	ANDY FORD
Spiller Phone:	(610) 527-7900
Spiller Extention:	Not reported
DEC Region:	2
DER Facility ID:	59940
DEC Memo:	"Prior to Sept, 2004 data translation this spill Lead_DEC Field was SANGESLAND "
Remarks:	"LEAK AT MANWAY CAUSED TANK TO FAIL / NO REPAIR MADE"

All TTF:

Facility ID:	9704864
Spill Number:	9704864
Spill Tank Test:	1545226
Site ID:	290955
Tank Number:	Not reported
Tank Size:	5000
Material:	0009
EPA UST:	Not reported
UST:	Not reported
Cause:	Not reported
Source:	Not reported
Test Method:	20
Test Method 2:	USTest 2000/P/LL plus USTest 2000/U
Leak Rate:	.00
Gross Fail:	Not reported
Modified By:	Spills
Last Modified Date:	Not reported

All Materials:

Site ID:	290955
Operable Unit ID:	1050730
Operable Unit:	01
Material ID:	334102
Material Code:	0009
Material Name:	gasoline
Case No.:	Not reported
Material FA:	Petroleum
Quantity:	.00
Units:	G
Recovered:	.00
Oxygenate:	Not reported

Name:	HESS-MERIT STATION

HESS-MERIT GAS STATION (Continued) **S104514567**

Address:	1630-76 BUSHWICK AVE
City,State,Zip:	BROOKLYN, NY
Spill Number/Closed Date:	9704866 / 2003-03-18
Facility ID:	9704866
Site ID:	61682
Spill Date:	1997-07-23
Spill Cause:	Tank Test Failure
Spill Source:	Gasoline Station or other PBS Facility
Spill Class:	B3
Cleanup Ceased:	Not reported
SWIS:	2401
Investigator:	SMSANGES
Referred To:	Not reported
Reported to Dept:	1997-07-23
CID:	257
Water Affected:	Not reported
Spill Notifier:	Tank Tester
Last Inspection:	Not reported
Recommended Penalty:	False
Meets Standard:	False
UST Involvement:	True
Remediation Phase:	0
Date Entered In Computer:	1997-07-23
Spill Record Last Update:	2003-04-08
Spiller Name:	ANY FORD
Spiller Company:	MERIT STATION
Spiller Address:	1630-76 BUSHWICK AVE
Spiller County:	001
Spiller Contact:	ANDY FORD
Spiller Phone:	(610) 527-7900
Spiller Extention:	Not reported
DEC Region:	2
DER Facility ID:	59940
DEC Memo:	"Prior to Sept, 2004 data translation this spill Lead_DEC Field was SANGESLAND "
Remarks:	"LEAKING GASKET ON MANWAY COVER"

All Materials:

Site ID:	61682
Operable Unit ID:	1050734
Operable Unit:	01
Material ID:	334104
Material Code:	0009
Material Name:	gasoline
Case No.:	Not reported
Material FA:	Petroleum
Quantity:	.00
Units:	G
Recovered:	.00
Oxygenate:	Not reported

Q103 **CON EDISON** **RCRA NonGen / NLR** **1018277932**
ESE **23 ALABAMA AVE** **FINDS** **NYP004726790**
1/8-1/4 **BROOKLYN, NY 11207** **ECHO**
0.189 mi.
996 ft. **Site 4 of 15 in cluster Q**

Relative:
Lower

Actual:
63 ft.

RCRA NonGen / NLR:

Date form received by agency:	2015-02-06 00:00:00.0
Facility name:	CON EDISON
Facility address:	23 ALABAMA AVE BROOKLYN, NY 11207
EPA ID:	NYP004726790
Mailing address:	IRVING PL, 15TH FL NE NEW YORK, NY 10003
Contact:	THOMAS TEELING
Contact address:	Not reported Not reported
Contact country:	Not reported
Contact telephone:	212-460-3770
Contact email:	Not reported
EPA Region:	02
Classification:	Non-Generator
Description:	Handler: Non-Generators do not presently generate hazardous waste

Handler Activities Summary:

U.S. importer of hazardous waste:	No
Mixed waste (haz. and radioactive):	No
Recycler of hazardous waste:	No
Transporter of hazardous waste:	No
Treater, storer or disposer of HW:	No
Underground injection activity:	No
On-site burner exemption:	No
Furnace exemption:	No
Used oil fuel burner:	No
Used oil processor:	No
User oil refiner:	No
Used oil fuel marketer to burner:	No
Used oil Specification marketer:	No
Used oil transfer facility:	No
Used oil transporter:	No

Historical Generators:

Date form received by agency:	2015-02-06 00:00:00.0
Site name:	CON EDISON
Classification:	Small Quantity Generator
Violation Status:	No violations found

FINDS:

Registry ID: 110067696372

Click Here:

Environmental Interest/Information System:

RCRAInfo is a national information system that supports the Resource Conservation and Recovery Act (RCRA) program through the tracking of events and activities related to facilities that generate, transport, and treat, store, or dispose of hazardous waste. RCRAInfo allows RCRA program staff to track the notification, permit, compliance, and

CON EDISON (Continued) **1018277932**

corrective action activities required under RCRA.

Click this hyperlink while viewing on your computer to access additional FINDS: detail in the EDR Site Report.

ECHO:

Envid:	1018277932
Registry ID:	110067696372
DFR URL:	http://echo.epa.gov/detailed-facility-report?fid=110067696372
Name:	CON EDISON
Address:	23 ALABAMA AVE
City,State,Zip:	BROOKLYN, NY 11207

Q104 **CON EDISON** **NJ MANIFEST** **S120666843**
ESE **23 ALABAMA AVE** **N/A**
1/8-1/4 **BROOKLYN, NY 11207**
0.189 mi.
996 ft. **Site 5 of 15 in cluster Q**

Relative: **Lower**

Actual: **63 ft.**

NJ MANIFEST:

EPA Id:	NYP004726790
Mail Address:	IRVING PL, 15TH FL NE
Mail City/State/Zip:	NEW YORK, NY 10003
Facility Phone:	Not reported
Emergency Phone:	Not reported
Contact:	THOMAS TEELING
Comments:	Not reported
SIC Code:	Not reported
County:	NY047
Municipal:	Not reported
Previous EPA Id:	Not reported
Gen Flag:	Not reported
Trans Flag:	Not reported
TSDF Flag:	Not reported
Name Change:	Not reported
Date Change:	Not reported

Manifest:

Manifest Number:	002610399GBF
EPA ID:	NYP004726790
Date Shipped:	2/5/2015
TSDF EPA ID:	NJD991291105
Transporter EPA ID:	NJD003812047
Transporter 2 EPA ID:	Not reported
Transporter 3 EPA ID:	Not reported
Transporter 4 EPA ID:	Not reported
Transporter 5 EPA ID:	Not reported
Transporter 6 EPA ID:	Not reported
Transporter 7 EPA ID:	Not reported
Transporter 8 EPA ID:	Not reported
Transporter 9 EPA ID:	Not reported
Transporter 10 EPA ID:	Not reported
Date Trans1 Transported Waste:	Not reported
Date Trans2 Transported Waste:	Not reported
Date Trans3 Transported Waste:	Not reported
Date Trans4 Transported Waste:	Not reported
Date Trans5 Transported Waste:	Not reported
Date Trans6 Transported Waste:	Not reported
Date Trans7 Transported Waste:	Not reported

CON EDISON (Continued) **S120666843**

Date Trans8 Transported Waste:	Not reported
Date Trans9 Transported Waste:	Not reported
Date Trans10 Transported Waste:	Not reported
Date TSDF Received Waste:	Not reported
TSDF EPA Facility Name:	Not reported
QTY Units:	Not reported
Transporter SEQ ID:	Not reported
Transporter-1 Date:	Not reported
Waste SEQ ID:	Not reported
Waste Type Code 2:	Not reported
Waste Type Code 3:	Not reported
Waste Type Code 4:	Not reported
Waste Type Code 5:	Not reported
Waste Type Code 6:	Not reported
Date Accepted:	Not reported
Manifest Discrepancy Type:	Not reported
Data Entry Number:	Not reported
Was Load Rejected:	NEW YORK, NY 10003
Reason Load Was Rejected:	Not reported

Q105 **CON EDISON** **NY MANIFEST** **S117739554**
ESE **23 ALABAMA AVE** **N/A**
1/8-1/4 **BROOKLYN, NY 11207**
0.189 mi.
996 ft. **Site 6 of 15 in cluster Q**

Relative: **Lower**

Actual: **63 ft.**

NY MANIFEST:

Name:	CON EDISON
Address:	23 ALABAMA AVE
City,State,Zip:	BROOKLYN, NY 11207
Country:	USA
EPA ID:	NYP004726790
Facility Status:	Not reported
Location Address 1:	F/O 23 ALABAMA AV
Code:	BP
Location Address 2:	SB18408
Total Tanks:	Not reported
Location City:	BROOKLYN
Location State:	NY
Location Zip:	11207
Location Zip 4:	Not reported

NY MANIFEST:

EPAID:	NYP004726790
Mailing Name:	CON EDISON
Mailing Contact:	CON EDISON
Mailing Address 1:	4 IRVING PL
Mailing Address 2:	15TH FL
Mailing City:	NEW YORK
Mailing State:	NY
Mailing Zip:	10003
Mailing Zip 4:	Not reported
Mailing Country:	USA
Mailing Phone:	Not reported

CON EDISON (Continued) **S117739554**

NY MANIFEST:

Document ID:	Not reported
Manifest Status:	Not reported
seq:	Not reported
Year:	2015
Trans1 State ID:	NJD003812047
Trans2 State ID:	Not reported
Generator Ship Date:	02/05/2015
Trans1 Recv Date:	02/05/2015
Trans2 Recv Date:	Not reported
TSD Site Recv Date:	02/11/2015
Part A Recv Date:	Not reported
Part B Recv Date:	Not reported
Generator EPA ID:	NYP004726790
Trans1 EPA ID:	Not reported
Trans2 EPA ID:	Not reported
TSDF ID 1:	NJD991291105
TSDF ID 2:	Not reported
Manifest Tracking Number:	002610399GBF
Import Indicator:	N
Export Indicator:	N
Discr Quantity Indicator:	N
Discr Type Indicator:	N
Discr Residue Indicator:	N
Discr Partial Reject Indicator:	N
Discr Full Reject Indicator:	N
Manifest Ref Number:	Not reported
Alt Facility RCRA ID:	Not reported
Alt Facility Sign Date:	Not reported
MGMT Method Type Code:	H110
Waste Code:	Not reported
Waste Code:	Not reported
Waste Code:	Not reported
Waste Code:	Not reported
Waste Code:	Not reported
Waste Code:	Not reported
Quantity:	1000
Units:	P - Pounds
Number of Containers:	1
Container Type:	TT - Cargo tank, tank trucks
Handling Method:	T Chemical, physical, or biological treatment.
Specific Gravity:	1
Waste Code:	D008
Waste Code 1_2:	Not reported
Waste Code 1_3:	Not reported
Waste Code 1_4:	Not reported
Waste Code 1_5:	Not reported
Waste Code 1_6:	Not reported

Q106
ESE
1/8-1/4
0.189 mi.
996 ft.

KANES INDUSTRIES
23 ALABAMA AVE
BROOKLYN, NY 11207

Site 7 of 15 in cluster Q

RCRA NonGen / NLR | **1000693992** | **NYD987001641**

Relative:
Lower

Actual:
63 ft.

RCRA NonGen / NLR:

Date form received by agency:	2007-01-01 00:00:00.0
Facility name:	KANES INDUSTRIES
Facility address:	23 ALABAMA AVE BROOKLYN, NY 11207-2303
EPA ID:	NYD987001641
Mailing address:	ALABAMA AVE BROOKLYN, NY 11207
Contact:	Not reported
Contact address:	ALABAMA AVE BROOKLYN, NY 11207
Contact country:	US
Contact telephone:	Not reported
Contact email:	Not reported
EPA Region:	02
Classification:	Non-Generator
Description:	Handler: Non-Generators do not presently generate hazardous waste

Owner/Operator Summary:

Owner/operator name:	WILLIAM G KANES
Owner/operator address:	330 E 38TH ST APT 54P NEW YORK, NY 10016
Owner/operator country:	US
Owner/operator telephone:	212-557-4419
Owner/operator email:	Not reported
Owner/operator fax:	Not reported
Owner/operator extension:	Not reported
Legal status:	Private
Owner/Operator Type:	Owner
Owner/Op start date:	Not reported
Owner/Op end date:	Not reported

Owner/operator name:	WILLIAM G KANES
Owner/operator address:	330 E 38TH ST APT 54P NEW YORK, NY 10016
Owner/operator country:	US
Owner/operator telephone:	212-557-4419
Owner/operator email:	Not reported
Owner/operator fax:	Not reported
Owner/operator extension:	Not reported
Legal status:	Private
Owner/Operator Type:	Operator
Owner/Op start date:	Not reported
Owner/Op end date:	Not reported

Handler Activities Summary:

U.S. importer of hazardous waste:	No
Mixed waste (haz. and radioactive):	No
Recycler of hazardous waste:	No
Transporter of hazardous waste:	No
Treater, storer or disposer of HW:	No
Underground injection activity:	No

KANES INDUSTRIES (Continued) **1000693992**

On-site burner exemption: No
Furnace exemption: No
Used oil fuel burner: No
Used oil processor: No
User oil refiner: No
Used oil fuel marketer to burner: No
Used oil Specification marketer: No
Used oil transfer facility: No
Used oil transporter: No

Historical Generators:
Date form received by agency: 2006-01-01 00:00:00.0
Site name: KANES INDUSTRIES
Classification: Not a generator, verified

Date form received by agency: 1999-07-08 00:00:00.0
Site name: KANES INDUSTRIES
Classification: Not a generator, verified

Date form received by agency: 1992-05-14 00:00:00.0
Site name: KANES INDUSTRIES
Classification: Small Quantity Generator

Hazardous Waste Summary:

. Waste code: X003
. Waste name: OTHER STATE REGULATED WASTES [i.e., DIESEL FUEL, GASOLINE AND HOME HEATING OIL]

Violation Status: No violations found

S107 **MILTON UNGER** **NY UST U004047600**
WNW **2234 FULTON STREET** **NY AST N/A**
1/8-1/4 **BROOKLYN, NY 11213**
0.189 mi.
1000 ft. **Site 1 of 6 in cluster S**

Relative: Higher

Actual: 89 ft.

UST:
Name: MILTON UNGER
Address: 2234 FULTON STREET
City,State,Zip: BROOKLYN, NY 11213
Id/Status: 2-607309 / Unregulated/Closed
Program Type: PBS
Region: STATE
DEC Region: 2
Expiration Date: N/A
UTM X: 592334.94469
UTM Y: 4503590.65882
Site Type: Other

Affiliation Records:
Site Id: 29162
Affiliation Type: Facility Owner
Company Name: MILTON UNGER
Contact Type: Not reported
Contact Name: Not reported
Address1: 779 EAST NEW YORK AVENUE
Address2: Not reported

MILTON UNGER (Continued) **U004047600**

City:	BROOKLYN
State:	NY
Zip Code:	11213
Country Code:	001
Phone:	(718) 771-1270
EMail:	Not reported
Fax Number:	Not reported
Modified By:	NRLOMBAR
Date Last Modified:	2009-11-12

Site Id:	29162
Affiliation Type:	Mail Contact
Company Name:	BAY REFRIGARATION
Contact Type:	Not reported
Contact Name:	MILTON UNGER
Address1:	779 EAST NEW YORK AVENUE
Address2:	Not reported
City:	BROOKLYN
State:	NY
Zip Code:	11213
Country Code:	001
Phone:	(718) 771-1270
EMail:	Not reported
Fax Number:	Not reported
Modified By:	TRANSLAT
Date Last Modified:	2004-03-04

Site Id:	29162
Affiliation Type:	Facility Operator
Company Name:	MILTON UNGER
Contact Type:	Not reported
Contact Name:	MILTON UNGER
Address1:	Not reported
Address2:	Not reported
City:	Not reported
State:	NN
Zip Code:	Not reported
Country Code:	001
Phone:	(718) 771-1270
EMail:	Not reported
Fax Number:	Not reported
Modified By:	TRANSLAT
Date Last Modified:	2004-03-04

Site Id:	29162
Affiliation Type:	Emergency Contact
Company Name:	MILTON UNGER
Contact Type:	Not reported
Contact Name:	ABE KLEIN
Address1:	Not reported
Address2:	Not reported
City:	Not reported
State:	NN
Zip Code:	Not reported
Country Code:	001
Phone:	(917) 553-8363
EMail:	Not reported

MILTON UNGER (Continued) **U004047600**

Fax Number: Not reported
Modified By: TRANSLAT
Date Last Modified: 2004-03-04

Tank Info:

Tank Number: 01
Tank ID: 62718
Tank Status: Closed - Removed
Material Name: Closed - Removed
Capacity Gallons: 1000
Install Date: Not reported
Date Tank Closed: 12/01/2001
Registered: True
Tank Location: Underground
Tank Type: Steel/carbon steel
Material Code: 0008
Common Name of Substance: Diesel

Tightness Test Method: NN
Date Test: Not reported
Next Test Date: Not reported
Pipe Model: Not reported
Modified By: TRANSLAT
Last Modified: 04/14/2017

Equipment Records:

H00 - Tank Leak Detection - None
I00 - Overfill - None
A00 - Tank Internal Protection - None
G00 - Tank Secondary Containment - None
C02 - Pipe Location - Underground/On-ground
J00 - Dispenser - None
D02 - Pipe Type - Galvanized Steel
F00 - Pipe External Protection - None
B00 - Tank External Protection - None

AST:

Name: MILTON UNGER
Address: 2234 FULTON STREET
City,State,Zip: BROOKLYN, NY 11213
Region: STATE
DEC Region: 2
Site Status: Unregulated/Closed
Facility Id: 2-607309
Program Type: PBS
UTM X: 592334.94469
UTM Y: 4503590.65882
Expiration Date: N/A
Site Type: Other

Affiliation Records:

Site Id: 29162
Affiliation Type: Facility Owner
Company Name: MILTON UNGER
Contact Type: Not reported
Contact Name: Not reported

MILTON UNGER (Continued) **U004047600**

Address1:	779 EAST NEW YORK AVENUE
Address2:	Not reported
City:	BROOKLYN
State:	NY
Zip Code:	11213
Country Code:	001
Phone:	(718) 771-1270
EMail:	Not reported
Fax Number:	Not reported
Modified By:	NRLOMBAR
Date Last Modified:	2009-11-12

Site Id:	29162
Affiliation Type:	Mail Contact
Company Name:	BAY REFRIGARATION
Contact Type:	Not reported
Contact Name:	MILTON UNGER
Address1:	779 EAST NEW YORK AVENUE
Address2:	Not reported
City:	BROOKLYN
State:	NY
Zip Code:	11213
Country Code:	001
Phone:	(718) 771-1270
EMail:	Not reported
Fax Number:	Not reported
Modified By:	TRANSLAT
Date Last Modified:	2004-03-04

Site Id:	29162
Affiliation Type:	Facility Operator
Company Name:	MILTON UNGER
Contact Type:	Not reported
Contact Name:	MILTON UNGER
Address1:	Not reported
Address2:	Not reported
City:	Not reported
State:	NN
Zip Code:	Not reported
Country Code:	001
Phone:	(718) 771-1270
EMail:	Not reported
Fax Number:	Not reported
Modified By:	TRANSLAT
Date Last Modified:	2004-03-04

Site Id:	29162
Affiliation Type:	Emergency Contact
Company Name:	MILTON UNGER
Contact Type:	Not reported
Contact Name:	ABE KLEIN
Address1:	Not reported
Address2:	Not reported
City:	Not reported
State:	NN
Zip Code:	Not reported
Country Code:	001

MILTON UNGER (Continued) **U004047600**

Phone:	(917) 553-8363
EMail:	Not reported
Fax Number:	Not reported
Modified By:	TRANSLAT
Date Last Modified:	2004-03-04

Tank Info:

Tank Number:	02
Tank Id:	62719
Material Code:	0001
Common Name of Substance:	#2 Fuel Oil (On-Site Consumption)

Equipment Records:

	G03 - Tank Secondary Containment - Vault (w/o access)
	H00 - Tank Leak Detection - None
	A00 - Tank Internal Protection - None
	D01 - Pipe Type - Steel/Carbon Steel/Iron
	C01 - Pipe Location - Aboveground
	I04 - Overfill - Product Level Gauge (A/G)
	J00 - Dispenser - None
	F00 - Pipe External Protection - None
	B05 - Tank External Protection - Jacketed
Tank Location:	Aboveground - contact with soil.... Tank bottom rests on soil, allowing no visual inspection.
Tank Type:	Steel/Carbon Steel/Iron
Tank Status:	Closed - In Place
Pipe Model:	Not reported
Install Date:	Not reported
Capacity Gallons:	550
Tightness Test Method:	NN
Date Test:	Not reported
Next Test Date:	Not reported
Date Tank Closed:	12/01/2001
Register:	True
Modified By:	TRANSLAT
Last Modified:	04/14/2017
Material Name:	#2 fuel oil (on-site consumption)

T108 **CON EDISON** **NY MANIFEST** **S118464217**
SE **60 WILLIAMS AVE** **N/A**
1/8-1/4 **BROOKLYN, NY 11207**
0.192 mi.
1016 ft. **Site 1 of 3 in cluster T**

Relative: NY MANIFEST:
Lower

Actual: Name:	CON EDISON
59 ft. Address:	60 WILLIAMS AVE
City,State,Zip:	BROOKLYN, NY 11207
Country:	USA
EPA ID:	NYP004868172
Facility Status:	Not reported
Location Address 1:	60 WILLIAMS AVE
Code:	BP
Location Address 2:	Not reported
Total Tanks:	Not reported
Location City:	BROOKLYN

CON EDISON (Continued) **S118464217**

Location State: NY
Location Zip: 11207
Location Zip 4: Not reported

NY MANIFEST:
EPAID: NYP004868172
Mailing Name: CON EDISON
Mailing Contact: DENNIS HUACON
Mailing Address 1: 4 IRVING PL 15TH FL
Mailing Address 2: Not reported
Mailing City: NEW YORK
Mailing State: NY
Mailing Zip: 10003
Mailing Zip 4: Not reported
Mailing Country: USA
Mailing Phone: 2124603770

NY MANIFEST:
Document ID: Not reported
Manifest Status: Not reported
seq: Not reported
Year: 2015
Trans1 State ID: NJ0000027193
Trans2 State ID: Not reported
Generator Ship Date: 11/11/2015
Trans1 Recv Date: 11/11/2015
Trans2 Recv Date: Not reported
TSD Site Recv Date: 11/11/2015
Part A Recv Date: Not reported
Part B Recv Date: Not reported
Generator EPA ID: NYP004868172
Trans1 EPA ID: Not reported
Trans2 EPA ID: Not reported
TSDF ID 1: NJD002200046
TSDF ID 2: Not reported
Manifest Tracking Number: 015319425JJK
Import Indicator: N
Export Indicator: N
Discr Quantity Indicator: N
Discr Type Indicator: N
Discr Residue Indicator: N
Discr Partial Reject Indicator: N
Discr Full Reject Indicator: N
Manifest Ref Number: Not reported
Alt Facility RCRA ID: Not reported
Alt Facility Sign Date: Not reported
MGMT Method Type Code: H110
Waste Code: Not reported
Waste Code: Not reported
Waste Code: Not reported
Waste Code: Not reported
Waste Code: Not reported
Waste Code: Not reported
Quantity: 4000
Units: P - Pounds
Number of Containers: 1
Container Type: TT - Cargo tank, tank trucks

CON EDISON (Continued) **S118464217**

Handling Method:	T Chemical, physical, or biological treatment.
Specific Gravity:	1
Waste Code:	D008
Waste Code 1_2:	Not reported
Waste Code 1_3:	Not reported
Waste Code 1_4:	Not reported
Waste Code 1_5:	Not reported
Waste Code 1_6:	Not reported

T109 **CON EDISON - SERVICE BOX 53136** **NJ MANIFEST** **S120677848**
SE **60 WILLIAMS AVE** **N/A**
1/8-1/4 **BROOKLYN, NY 11207**
0.192 mi.
1016 ft. **Site 2 of 3 in cluster T**

Relative:
Lower

Actual:
59 ft.

NJ MANIFEST:

EPA Id:	NYP004868172
Mail Address:	IRVING PLACE, 15TH FL NE
Mail City/State/Zip:	NEW YORK, NY 10003
Facility Phone:	Not reported
Emergency Phone:	Not reported
Contact:	DENNIS HUACON
Comments:	Not reported
SIC Code:	Not reported
County:	NY047
Municipal:	Not reported
Previous EPA Id:	Not reported
Gen Flag:	Not reported
Trans Flag:	Not reported
TSDF Flag:	Not reported
Name Change:	Not reported
Date Change:	Not reported

Manifest:

Manifest Number:	015319425JJK
EPA ID:	NYP004868172
Date Shipped:	11/11/2015
TSDF EPA ID:	NJD002200046
Transporter EPA ID:	NJ0000027193
Transporter 2 EPA ID:	Not reported
Transporter 3 EPA ID:	Not reported
Transporter 4 EPA ID:	Not reported
Transporter 5 EPA ID:	Not reported
Transporter 6 EPA ID:	Not reported
Transporter 7 EPA ID:	Not reported
Transporter 8 EPA ID:	Not reported
Transporter 9 EPA ID:	Not reported
Transporter 10 EPA ID:	Not reported
Date Trans1 Transported Waste:	Not reported
Date Trans2 Transported Waste:	Not reported
Date Trans3 Transported Waste:	Not reported
Date Trans4 Transported Waste:	Not reported
Date Trans5 Transported Waste:	Not reported
Date Trans6 Transported Waste:	Not reported
Date Trans7 Transported Waste:	Not reported
Date Trans8 Transported Waste:	Not reported
Date Trans9 Transported Waste:	Not reported

CON EDISON - SERVICE BOX 53136 (Continued) **S120677848**

Date Trans10 Transported Waste:	Not reported
Date TSDF Received Waste:	Not reported
TSDF EPA Facility Name:	Not reported
QTY Units:	Not reported
Transporter SEQ ID:	Not reported
Transporter-1 Date:	Not reported
Waste SEQ ID:	Not reported
Waste Type Code 2:	Not reported
Waste Type Code 3:	Not reported
Waste Type Code 4:	Not reported
Waste Type Code 5:	Not reported
Waste Type Code 6:	Not reported
Date Accepted:	Not reported
Manifest Discrepancy Type:	Not reported
Data Entry Number:	Not reported
Was Load Rejected:	NEW YORK, NY 10003
Reason Load Was Rejected:	Not reported

T110 **CON EDISON - SERVICE BOX 53136** **RCRA-LQG** **1019325884**
SE **60 WILLIAMS AVE** **NYP004868172**
1/8-1/4 **BROOKLYN, NY 11207**
0.192 mi.
1016 ft. **Site 3 of 3 in cluster T**

Relative: **Lower**

Actual: **59 ft.**

RCRA-LQG:

Date form received by agency:	2016-02-05 00:00:00.0
Facility name:	CON EDISON - SERVICE BOX 53136
Facility address:	60 WILLIAMS AVE BROOKLYN, NY 11207
EPA ID:	NYP004868172
Mailing address:	IRVING PLACE, 15TH FL NE NEW YORK, NY 10003
Contact:	DENNIS HUACON
Contact address:	IRVING PLACE, 15TH FL NE NEW YORK, NY 10003
Contact country:	US
Contact telephone:	212-460-2757
Contact email:	HUACOND@CONED.COM
EPA Region:	02
Classification:	Large Quantity Generator
Description:	Handler: generates 1,000 kg or more of hazardous waste during any calendar month; or generates more than 1 kg of acutely hazardous waste during any calendar month; or generates more than 100 kg of any residue or contaminated soil, waste or other debris resulting from the cleanup of a spill, into or on any land or water, of acutely hazardous waste during any calendar month; or generates 1 kg or less of acutely hazardous waste during any calendar month, and accumulates more than 1 kg of acutely hazardous waste at any time; or generates 100 kg or less of any residue or contaminated soil, waste or other debris resulting from the cleanup of a spill, into or on any land or water, of acutely hazardous waste during any calendar month, and accumulates more than 100 kg of that material at any time

Owner/Operator Summary:

Owner/operator name:	CONSOLIDATED EDISON COMPANY OF NY, INC.

CON EDISON - SERVICE BOX 53136 (Continued) **1019325884**

Owner/operator address: IRVING PL 15TH FL NE
NEW YORK, NY 10003
Owner/operator country: US
Owner/operator telephone: Not reported
Owner/operator email: Not reported
Owner/operator fax: Not reported
Owner/operator extension: Not reported
Legal status: Private
Owner/Operator Type: Operator
Owner/Op start date: 2015-11-11 00:00:00.
Owner/Op end date: Not reported

Owner/operator name: CONSOLIDATED EDISON COMPANY OF NY, INC.
Owner/operator address: IRVING PL 15TH FL NE
NEW YORK, NY 10003
Owner/operator country: US
Owner/operator telephone: Not reported
Owner/operator email: Not reported
Owner/operator fax: Not reported
Owner/operator extension: Not reported
Legal status: Private
Owner/Operator Type: Owner
Owner/Op start date: 2015-11-11 00:00:00.
Owner/Op end date: Not reported

Handler Activities Summary:
U.S. importer of hazardous waste: No
Mixed waste (haz. and radioactive): No
Recycler of hazardous waste: No
Transporter of hazardous waste: No
Treater, storer or disposer of HW: No
Underground injection activity: No
On-site burner exemption: No
Furnace exemption: No
Used oil fuel burner: No
Used oil processor: No
User oil refiner: No
Used oil fuel marketer to burner: No
Used oil Specification marketer: No
Used oil transfer facility: No
Used oil transporter: No

Hazardous Waste Summary:

. Waste code: D008
. Waste name: LEAD

Biennial Reports:

Last Biennial Reporting Year: 2017

Annual Waste Handled:
Waste code: D008
Waste name: LEAD
Amount (Lbs): 4000

CON EDISON - SERVICE BOX 53136 (Continued) **1019325884**

Violation Status: No violations found

U111 **CON ED** **NY MANIFEST** **S119076948**
NE **1716 BUSHWICK AVE** **N/A**
1/8-1/4 **BROOKLYN, NY 11207**
0.193 mi.
1021 ft. **Site 1 of 3 in cluster U**

Relative:
Higher

Actual:
91 ft.

NY MANIFEST:

Name:	CON ED
Address:	1716 BUSHWICK AVE
City,State,Zip:	BROOKLYN, NY 11207
Country:	USA
EPA ID:	NYP004817219
Facility Status:	Not reported
Location Address 1:	1761 BUSHWICK AVE
Code:	BP
Location Address 2:	SB 35041
Total Tanks:	Not reported
Location City:	BROOKLYN
Location State:	NY
Location Zip:	11207
Location Zip 4:	Not reported

NY MANIFEST:

EPAID:	NYP004817219
Mailing Name:	CON ED
Mailing Contact:	TOM TEELING
Mailing Address 1:	4 IRVING PLACE - 15TH FLOOR
Mailing Address 2:	Not reported
Mailing City:	NEW YORK
Mailing State:	NY
Mailing Zip:	10003
Mailing Zip 4:	Not reported
Mailing Country:	USA
Mailing Phone:	2124603770

NY MANIFEST:

Document ID:	Not reported
Manifest Status:	Not reported
seq:	Not reported
Year:	2015
Trans1 State ID:	NJ0000027193
Trans2 State ID:	Not reported
Generator Ship Date:	08/03/2015
Trans1 Recv Date:	08/03/2015
Trans2 Recv Date:	Not reported
TSD Site Recv Date:	08/06/2015
Part A Recv Date:	Not reported
Part B Recv Date:	Not reported
Generator EPA ID:	NYP004817219
Trans1 EPA ID:	Not reported
Trans2 EPA ID:	Not reported
TSDF ID 1:	NJD002200046
TSDF ID 2:	Not reported
Manifest Tracking Number:	014472959JJK
Import Indicator:	N
Export Indicator:	N
Discr Quantity Indicator:	N

CON ED (Continued) **S119076948**

Discr Type Indicator:	N
Discr Residue Indicator:	N
Discr Partial Reject Indicator:	N
Discr Full Reject Indicator:	N
Manifest Ref Number:	Not reported
Alt Facility RCRA ID:	Not reported
Alt Facility Sign Date:	Not reported
MGMT Method Type Code:	H110
Waste Code:	Not reported
Waste Code:	Not reported
Waste Code:	Not reported
Waste Code:	Not reported
Waste Code:	Not reported
Waste Code:	Not reported
Quantity:	1000
Units:	P - Pounds
Number of Containers:	1
Container Type:	TT - Cargo tank, tank trucks
Handling Method:	T Chemical, physical, or biological treatment.
Specific Gravity:	1
Waste Code:	D008
Waste Code 1_2:	Not reported
Waste Code 1_3:	Not reported
Waste Code 1_4:	Not reported
Waste Code 1_5:	Not reported
Waste Code 1_6:	Not reported

U112 **CON EDISON** **RCRA NonGen / NLR** **1019906095**
NE **1716 BUSHWICK AVE** **FINDS** **NYP004817219**
1/8-1/4 **BROOKLYN, NY 11207** **ECHO**
0.193 mi.
1021 ft. **Site 2 of 3 in cluster U**

Relative:
Higher

Actual:
91 ft.

RCRA NonGen / NLR:

Date form received by agency:	2015-08-03 00:00:00.0
Facility name:	CON EDISON
Facility address:	1716 BUSHWICK AVE BROOKLYN, NY 11207
EPA ID:	NYP004817219
Mailing address:	IRVING PL 15TH FL NE NEW YORK, NY 10003
Contact:	THOMAS TEELING
Contact address:	Not reported Not reported
Contact country:	Not reported
Contact telephone:	212-460-3770
Contact email:	Not reported
EPA Region:	02
Classification:	Non-Generator
Description:	Handler: Non-Generators do not presently generate hazardous waste

Handler Activities Summary:

U.S. importer of hazardous waste:	No
Mixed waste (haz. and radioactive):	No
Recycler of hazardous waste:	No
Transporter of hazardous waste:	No

CON EDISON (Continued) **1019906095**

Treater, storer or disposer of HW:	No
Underground injection activity:	No
On-site burner exemption:	No
Furnace exemption:	No
Used oil fuel burner:	No
Used oil processor:	No
User oil refiner:	No
Used oil fuel marketer to burner:	No
Used oil Specification marketer:	No
Used oil transfer facility:	No
Used oil transporter:	No

Historical Generators:
Date form received by agency: 2015-08-03 00:00:00.0
Site name: CON EDISON
Classification: Large Quantity Generator

Violation Status: No violations found

FINDS:
Registry ID: 110069703592

Click Here:

Environmental Interest/Information System:
RCRAInfo is a national information system that supports the Resource Conservation and Recovery Act (RCRA) program through the tracking of events and activities related to facilities that generate, transport, and treat, store, or dispose of hazardous waste. RCRAInfo allows RCRA program staff to track the notification, permit, compliance, and corrective action activities required under RCRA.

Click this hyperlink while viewing on your computer to access additional FINDS: detail in the EDR Site Report.

ECHO:

Envid:	1019906095
Registry ID:	110069703592
DFR URL:	http://echo.epa.gov/detailed-facility-report?fid=110069703592
Name:	CON EDISON
Address:	1716 BUSHWICK AVE
City,State,Zip:	BROOKLYN, NY 11207

U113 **CON EDISON** **NJ MANIFEST** **S120674850**
NE **1716 BUSHWICK AVE** **N/A**
1/8-1/4 **BROOKLYN, NY 11207**
0.193 mi.
1021 ft. **Site 3 of 3 in cluster U**

Relative:
Higher

Actual:
91 ft.

NJ MANIFEST:

EPA Id:	NYP004817219
Mail Address:	IRVING PL 15TH FL NE
Mail City/State/Zip:	NEW YORK, NY 10003
Facility Phone:	Not reported
Emergency Phone:	Not reported
Contact:	THOMAS TEELING
Comments:	Not reported
SIC Code:	Not reported
County:	NY047

CON EDISON (Continued) **S120674850**

Municipal:	Not reported
Previous EPA Id:	Not reported
Gen Flag:	Not reported
Trans Flag:	Not reported
TSDF Flag:	Not reported
Name Change:	Not reported
Date Change:	Not reported

Manifest:

Manifest Number:	014472959JJK
EPA ID:	NYP004817219
Date Shipped:	8/3/2015
TSDF EPA ID:	NJD002200046
Transporter EPA ID:	NJ0000027193
Transporter 2 EPA ID:	Not reported
Transporter 3 EPA ID:	Not reported
Transporter 4 EPA ID:	Not reported
Transporter 5 EPA ID:	Not reported
Transporter 6 EPA ID:	Not reported
Transporter 7 EPA ID:	Not reported
Transporter 8 EPA ID:	Not reported
Transporter 9 EPA ID:	Not reported
Transporter 10 EPA ID:	Not reported
Date Trans1 Transported Waste:	Not reported
Date Trans2 Transported Waste:	Not reported
Date Trans3 Transported Waste:	Not reported
Date Trans4 Transported Waste:	Not reported
Date Trans5 Transported Waste:	Not reported
Date Trans6 Transported Waste:	Not reported
Date Trans7 Transported Waste:	Not reported
Date Trans8 Transported Waste:	Not reported
Date Trans9 Transported Waste:	Not reported
Date Trans10 Transported Waste:	Not reported
Date TSDF Received Waste:	Not reported
TSDF EPA Facility Name:	Not reported
QTY Units:	Not reported
Transporter SEQ ID:	Not reported
Transporter-1 Date:	Not reported
Waste SEQ ID:	Not reported
Waste Type Code 2:	Not reported
Waste Type Code 3:	Not reported
Waste Type Code 4:	Not reported
Waste Type Code 5:	Not reported
Waste Type Code 6:	Not reported
Date Accepted:	Not reported
Manifest Discrepancy Type:	Not reported
Data Entry Number:	Not reported
Was Load Rejected:	NEW YORK, NY 10003
Reason Load Was Rejected:	Not reported

R114 **SLS CAR WASH, INC.** **NY AST** **A100300284**
NNE **1650 BUSHWICK AVENUE** **N/A**
1/8-1/4 **BROOKLYN, NY 11207**
0.195 mi.
1029 ft. **Site 4 of 10 in cluster R**

Relative:
Higher

Actual:
103 ft.

AST:

Name:	SLS CAR WASH, INC.
Address:	1650 BUSHWICK AVENUE
City,State,Zip:	BROOKLYN, NY 11207
Region:	STATE
DEC Region:	2
Site Status:	Active
Facility Id:	2-610338
Program Type:	PBS
UTM X:	592771.42844
UTM Y:	4503829.81242
Expiration Date:	11/01/2016
Site Type:	Auto Service/Repair (No Gasoline Sales)

Affiliation Records:

Site Id:	370439
Affiliation Type:	Mail Contact
Company Name:	SLS CAR WASH, INC.
Contact Type:	Not reported
Contact Name:	VAL SANTOS
Address1:	1650 BUSHWICK AVENUE
Address2:	Not reported
City:	BROOKLYN
State:	NY
Zip Code:	11207
Country Code:	001
Phone:	(718) 919-4100
EMail:	Not reported
Fax Number:	Not reported
Modified By:	MSBAPTIS
Date Last Modified:	2011-09-08

Site Id:	370439
Affiliation Type:	Facility Operator
Company Name:	SLS CAR WASH, INC.
Contact Type:	Not reported
Contact Name:	DEXTER
Address1:	Not reported
Address2:	Not reported
City:	Not reported
State:	NN
Zip Code:	Not reported
Country Code:	001
Phone:	(718) 919-4100
EMail:	Not reported
Fax Number:	Not reported
Modified By:	MSBAPTIS
Date Last Modified:	2011-09-07

Site Id:	370439
Affiliation Type:	Emergency Contact
Company Name:	VALDEMIRO SANTOS
Contact Type:	Not reported
Contact Name:	VAL SANTOS

SLS CAR WASH, INC. (Continued) **A100300284**

Address1:	Not reported
Address2:	Not reported
City:	Not reported
State:	NN
Zip Code:	Not reported
Country Code:	999
Phone:	(718) 919-4100
EMail:	Not reported
Fax Number:	Not reported
Modified By:	MSBAPTIS
Date Last Modified:	2011-09-07

Site Id:	370439
Affiliation Type:	Facility Owner
Company Name:	VALDEMIRO SANTOS
Contact Type:	VICE PRESIDENT
Contact Name:	VAL SANTOS
Address1:	4 PATTERSON RD
Address2:	Not reported
City:	POUND RIDGE
State:	NY
Zip Code:	10576
Country Code:	001
Phone:	(718) 919-4100
EMail:	Not reported
Fax Number:	Not reported
Modified By:	MSBAPTIS
Date Last Modified:	2011-09-07

Tank Info:

Tank Number:	1
Tank Id:	213569
Material Code:	0022
Common Name of Substance:	Waste Oil/Used Oil

Equipment Records:

A00 - Tank Internal Protection - None
D01 - Pipe Type - Steel/Carbon Steel/Iron
K00 - Spill Prevention - None
J02 - Dispenser - Suction Dispenser
B09 - Tank External Protection - Urethane
H06 - Tank Leak Detection - Impervious Barrier/Concrete Pad (A/G)
L00 - Piping Leak Detection - None
C01 - Pipe Location - Aboveground
I04 - Overfill - Product Level Gauge (A/G)
E02 - Piping Secondary Containment - Vault (with Access)
F00 - Pipe External Protection - None
G02 - Tank Secondary Containment - Vault (w/access)

Tank Location:	Aboveground - on saddles, legs, racks, etc.... Tank bottom is elevated above grade or tank pad, allowing visual inspection.
Tank Type:	Steel/Carbon Steel/Iron
Tank Status:	In Service
Pipe Model:	Not reported
Install Date:	11/01/2001
Capacity Gallons:	1500

SLS CAR WASH, INC. (Continued) **A100300284**

Tightness Test Method:	NN
Date Test:	08/22/2006
Next Test Date:	Not reported
Date Tank Closed:	Not reported
Register:	True
Modified By:	KXTANG
Last Modified:	04/14/2017
Material Name:	waste oil/used oil

Tank Number:	2
Tank Id:	213570
Material Code:	0013
Common Name of Substance:	Lube Oil

Equipment Records:

A00 - Tank Internal Protection - None
D01 - Pipe Type - Steel/Carbon Steel/Iron
K00 - Spill Prevention - None
J02 - Dispenser - Suction Dispenser
B09 - Tank External Protection - Urethane
H06 - Tank Leak Detection - Impervious Barrier/Concrete Pad (A/G)
L00 - Piping Leak Detection - None
C01 - Pipe Location - Aboveground
I04 - Overfill - Product Level Gauge (A/G)
E02 - Piping Secondary Containment - Vault (with Access)
F00 - Pipe External Protection - None
G02 - Tank Secondary Containment - Vault (w/access)

Tank Location:	Aboveground - on saddles, legs, racks, etc.... Tank bottom is elevated above grade or tank pad, allowing visual inspection.
Tank Type:	Steel/Carbon Steel/Iron
Tank Status:	In Service
Pipe Model:	Not reported
Install Date:	11/01/2001
Capacity Gallons:	1500
Tightness Test Method:	NN
Date Test:	08/22/2006
Next Test Date:	Not reported
Date Tank Closed:	Not reported
Register:	True
Modified By:	KXTANG
Last Modified:	04/14/2017
Material Name:	lube oil

Tank Number:	3
Tank Id:	213571
Material Code:	0013
Common Name of Substance:	Lube Oil

Equipment Records:

A00 - Tank Internal Protection - None
D01 - Pipe Type - Steel/Carbon Steel/Iron
K00 - Spill Prevention - None
J02 - Dispenser - Suction Dispenser
B09 - Tank External Protection - Urethane

SLS CAR WASH, INC. (Continued) **A100300284**

H06 - Tank Leak Detection - Impervious Barrier/Concrete Pad (A/G)
L00 - Piping Leak Detection - None
C01 - Pipe Location - Aboveground
I04 - Overfill - Product Level Gauge (A/G)
E02 - Piping Secondary Containment - Vault (with Access)
F00 - Pipe External Protection - None
G02 - Tank Secondary Containment - Vault (w/access)

Tank Location:	Aboveground - on saddles, legs, racks, etc.... Tank bottom is elevated above grade or tank pad, allowing visual inspection.
Tank Type:	Steel/Carbon Steel/Iron
Tank Status:	In Service
Pipe Model:	Not reported
Install Date:	11/01/2001
Capacity Gallons:	1500
Tightness Test Method:	NN
Date Test:	08/22/2006
Next Test Date:	Not reported
Date Tank Closed:	Not reported
Register:	True
Modified By:	KXTANG
Last Modified:	04/14/2017
Material Name:	lube oil

Tank Number:	4
Tank Id:	213572
Material Code:	0013
Common Name of Substance:	Lube Oil

Equipment Records:

A00 - Tank Internal Protection - None
D01 - Pipe Type - Steel/Carbon Steel/Iron
K00 - Spill Prevention - None
J02 - Dispenser - Suction Dispenser
B09 - Tank External Protection - Urethane
H06 - Tank Leak Detection - Impervious Barrier/Concrete Pad (A/G)
L00 - Piping Leak Detection - None
C01 - Pipe Location - Aboveground
I04 - Overfill - Product Level Gauge (A/G)
E02 - Piping Secondary Containment - Vault (with Access)
F00 - Pipe External Protection - None
G02 - Tank Secondary Containment - Vault (w/access)

Tank Location:	Aboveground - on saddles, legs, racks, etc.... Tank bottom is elevated above grade or tank pad, allowing visual inspection.
Tank Type:	Steel/Carbon Steel/Iron
Tank Status:	In Service
Pipe Model:	Not reported
Install Date:	11/01/2001
Capacity Gallons:	1500
Tightness Test Method:	NN
Date Test:	08/22/2006
Next Test Date:	Not reported
Date Tank Closed:	Not reported
Register:	True
Modified By:	KXTANG
Last Modified:	04/14/2017
Material Name:	lube oil

SLS CAR WASH, INC. (Continued) **A100300284**

Tank Number: 5
Tank Id: 213573
Material Code: 0013
Common Name of Substance: Lube Oil

Equipment Records:
A00 - Tank Internal Protection - None
D01 - Pipe Type - Steel/Carbon Steel/Iron
K00 - Spill Prevention - None
J02 - Dispenser - Suction Dispenser
B09 - Tank External Protection - Urethane
H06 - Tank Leak Detection - Impervious Barrier/Concrete Pad (A/G)
L00 - Piping Leak Detection - None
C01 - Pipe Location - Aboveground
I04 - Overfill - Product Level Gauge (A/G)
E02 - Piping Secondary Containment - Vault (with Access)
F00 - Pipe External Protection - None
G02 - Tank Secondary Containment - Vault (w/access)

Tank Location: Aboveground - on saddles, legs, racks, etc.... Tank bottom is elevated above grade or tank pad, allowing visual inspection.
Tank Type: Steel/Carbon Steel/Iron
Tank Status: In Service
Pipe Model: Not reported
Install Date: 11/01/2001
Capacity Gallons: 1000
Tightness Test Method: NN
Date Test: 08/22/2006
Next Test Date: Not reported
Date Tank Closed: Not reported
Register: True
Modified By: KXTANG
Last Modified: 04/14/2017
Material Name: lube oil

V115 **BRADFORD SWETT** **NY UST** **U000396120**
NW **2000 EASTERN PARKWAY** **N/A**
1/8-1/4 **BROOKLYN, NY 11233**
0.195 mi.
1030 ft. **Site 1 of 5 in cluster V**

Relative: **Higher**
Actual: **96 ft.**

UST:
Name: BRADFORD SWETT
Address: 2000 EASTERN PARKWAY
City,State,Zip: BROOKLYN, NY 11233
Id/Status: 2-145483 / Unregulated/Closed
Program Type: PBS
Region: STATE
DEC Region: 2
Expiration Date: N/A
UTM X: 592491.12258
UTM Y: 4503785.44793
Site Type: Manufacturing (Other than Chemical)/Processing

Affiliation Records:
Site Id: 4166
Affiliation Type: Facility Owner
Company Name: AMERICAN IAN CORP
Contact Type: Not reported

BRADFORD SWETT (Continued) **U000396120**

Contact Name:	Not reported
Address1:	530 E 90 ST
Address2:	Not reported
City:	NEW YORK
State:	NY
Zip Code:	10128
Country Code:	001
Phone:	(212) 722-6775
EMail:	Not reported
Fax Number:	Not reported
Modified By:	TRANSLAT
Date Last Modified:	2004-03-04

Site Id:	4166
Affiliation Type:	Mail Contact
Company Name:	BRADFORD SWETT
Contact Type:	Not reported
Contact Name:	SUPER/FACILITY MANAGER
Address1:	2000 EASTERN PARKWAY
Address2:	Not reported
City:	BROOKLYN
State:	NY
Zip Code:	11233
Country Code:	001
Phone:	(212) 722-7550
EMail:	Not reported
Fax Number:	Not reported
Modified By:	TRANSLAT
Date Last Modified:	2004-03-04

Site Id:	4166
Affiliation Type:	Facility Operator
Company Name:	BRADFORD SWETT
Contact Type:	Not reported
Contact Name:	BRADFORD SWETT
Address1:	Not reported
Address2:	Not reported
City:	Not reported
State:	NN
Zip Code:	Not reported
Country Code:	001
Phone:	(212) 772-7550
EMail:	Not reported
Fax Number:	Not reported
Modified By:	TRANSLAT
Date Last Modified:	2004-03-04

Site Id:	4166
Affiliation Type:	Emergency Contact
Company Name:	AMERICAN IAN CORP
Contact Type:	Not reported
Contact Name:	IAN LESSER
Address1:	Not reported
Address2:	Not reported
City:	Not reported
State:	NN
Zip Code:	Not reported

BRADFORD SWETT (Continued) **U000396120**

Country Code:	001
Phone:	(310) 578-6752
EMail:	Not reported
Fax Number:	Not reported
Modified By:	TRANSLAT
Date Last Modified:	2004-03-04

Tank Info:

Tank Number:	001
Tank ID:	5625
Tank Status:	Closed - Removed
Material Name:	Closed - Removed
Capacity Gallons:	2500
Install Date:	12/01/1954
Date Tank Closed:	Not reported
Registered:	True
Tank Location:	Underground
Tank Type:	Steel/carbon steel
Material Code:	0001
Common Name of Substance:	#2 Fuel Oil (On-Site Consumption)
Tightness Test Method:	NN
Date Test:	Not reported
Next Test Date:	Not reported
Pipe Model:	Not reported
Modified By:	TRANSLAT
Last Modified:	04/14/2017

Equipment Records:

A00 - Tank Internal Protection - None
D01 - Pipe Type - Steel/Carbon Steel/Iron
H00 - Tank Leak Detection - None
C02 - Pipe Location - Underground/On-ground
G00 - Tank Secondary Containment - None
J02 - Dispenser - Suction Dispenser
B00 - Tank External Protection - None
F00 - Pipe External Protection - None
I04 - Overfill - Product Level Gauge (A/G)

R116 **CON EDISON** **NY MANIFEST** **S117314929**
NNE **FO 1654 BUSHWICK AVE** **N/A**
1/8-1/4 **BROOKLYN, NY 11207**
0.197 mi.
1040 ft. **Site 5 of 10 in cluster R**

Relative:
Higher

Actual:
104 ft.

NY MANIFEST:

Name:	CON EDISON
Address:	FO 1654 BUSHWICK AVE
City,State,Zip:	BROOKLYN, NY 11207
Country:	USA
EPA ID:	NYP004620266
Facility Status:	Not reported
Location Address 1:	FO 1654 BUSHWICK AVE
Code:	BP
Location Address 2:	STRUCTURE 19053
Total Tanks:	Not reported
Location City:	BROOKLYN

CON EDISON (Continued) **S117314929**

Location State:	NY
Location Zip:	11207
Location Zip 4:	Not reported

NY MANIFEST:

EPAID:	NYP004620266
Mailing Name:	CON EDISON
Mailing Contact:	TOM TEELING
Mailing Address 1:	4 IRVING PLACE 15TH FLOOR
Mailing Address 2:	Not reported
Mailing City:	NEW YORK
Mailing State:	NY
Mailing Zip:	10003
Mailing Zip 4:	Not reported
Mailing Country:	USA
Mailing Phone:	Not reported

NY MANIFEST:

Document ID:	Not reported
Manifest Status:	Not reported
seq:	Not reported
Year:	2014
Trans1 State ID:	NJD003812047
Trans2 State ID:	Not reported
Generator Ship Date:	08/06/2014
Trans1 Recv Date:	08/06/2014
Trans2 Recv Date:	Not reported
TSD Site Recv Date:	08/13/2014
Part A Recv Date:	Not reported
Part B Recv Date:	Not reported
Generator EPA ID:	NYP004620266
Trans1 EPA ID:	Not reported
Trans2 EPA ID:	Not reported
TSDF ID 1:	NJD991291105
TSDF ID 2:	Not reported
Manifest Tracking Number:	002616153GBF
Import Indicator:	N
Export Indicator:	N
Discr Quantity Indicator:	N
Discr Type Indicator:	N
Discr Residue Indicator:	N
Discr Partial Reject Indicator:	N
Discr Full Reject Indicator:	N
Manifest Ref Number:	Not reported
Alt Facility RCRA ID:	Not reported
Alt Facility Sign Date:	Not reported
MGMT Method Type Code:	H110
Waste Code:	Not reported
Waste Code:	Not reported
Waste Code:	Not reported
Waste Code:	Not reported
Waste Code:	Not reported
Waste Code:	Not reported
Quantity:	150
Units:	G - Gallons (liquids only)* (8.3 pounds)
Number of Containers:	1
Container Type:	TT - Cargo tank, tank trucks

CON EDISON (Continued) **S117314929**

Handling Method:	T Chemical, physical, or biological treatment.
Specific Gravity:	1
Waste Code:	D008
Waste Code 1_2:	Not reported
Waste Code 1_3:	Not reported
Waste Code 1_4:	Not reported
Waste Code 1_5:	Not reported
Waste Code 1_6:	Not reported

R117 **CON EDISON** **NY MANIFEST** **S117314933**
NNE **1652 BUSHWICK AVE** **N/A**
1/8-1/4 **BROOKLYN, NY 11213**
0.197 mi.
1042 ft. **Site 6 of 10 in cluster R**

Relative:
Higher

Actual:
104 ft.

NY MANIFEST:

Name:	CON EDISON
Address:	1652 BUSHWICK AVE
City,State,Zip:	BROOKLYN, NY 11213
Country:	USA
EPA ID:	NYP004620324
Facility Status:	Not reported
Location Address 1:	1652 BUSHWICK AVE
Code:	BP
Location Address 2:	Not reported
Total Tanks:	Not reported
Location City:	BROOKLYN
Location State:	NY
Location Zip:	11213
Location Zip 4:	Not reported

NY MANIFEST:

EPAID:	NYP004620324
Mailing Name:	CON EDISON
Mailing Contact:	TOM TEELING
Mailing Address 1:	4 IRVING PLACE 15TH FLOOR
Mailing Address 2:	Not reported
Mailing City:	NEW YORK
Mailing State:	NY
Mailing Zip:	10003
Mailing Zip 4:	Not reported
Mailing Country:	USA
Mailing Phone:	Not reported

NY MANIFEST:

Document ID:	Not reported
Manifest Status:	Not reported
seq:	Not reported
Year:	2014
Trans1 State ID:	NJD003812047
Trans2 State ID:	Not reported
Generator Ship Date:	08/27/2014
Trans1 Recv Date:	08/27/2014
Trans2 Recv Date:	Not reported
TSD Site Recv Date:	09/02/2014
Part A Recv Date:	Not reported
Part B Recv Date:	Not reported

CON EDISON (Continued) **S117314933**

Generator EPA ID:	NYP004620324
Trans1 EPA ID:	Not reported
Trans2 EPA ID:	Not reported
TSDF ID 1:	NJD991291105
TSDF ID 2:	Not reported
Manifest Tracking Number:	002616795GBF
Import Indicator:	N
Export Indicator:	N
Discr Quantity Indicator:	N
Discr Type Indicator:	N
Discr Residue Indicator:	N
Discr Partial Reject Indicator:	N
Discr Full Reject Indicator:	N
Manifest Ref Number:	Not reported
Alt Facility RCRA ID:	Not reported
Alt Facility Sign Date:	Not reported
MGMT Method Type Code:	H110
Waste Code:	Not reported
Waste Code:	Not reported
Waste Code:	Not reported
Waste Code:	Not reported
Waste Code:	Not reported
Waste Code:	Not reported
Quantity:	60
Units:	G - Gallons (liquids only)* (8.3 pounds)
Number of Containers:	1
Container Type:	TT - Cargo tank, tank trucks
Handling Method:	T Chemical, physical, or biological treatment.
Specific Gravity:	1
Waste Code:	D008
Waste Code 1_2:	Not reported
Waste Code 1_3:	Not reported
Waste Code 1_4:	Not reported
Waste Code 1_5:	Not reported
Waste Code 1_6:	Not reported

W118 **CON EDISON - MANHOLE 21022** **RCRA-LQG 1014397496**
East **1 JAMAICA AVE AND BROADWAY** **NY MANIFEST NYP004198198**
1/8-1/4 **BROOKLYN, NY 11207**
0.198 mi.
1044 ft. **Site 1 of 5 in cluster W**

Relative: RCRA-LQG:
Lower

Date form received by agency:	2010-04-16 00:00:00.0
Facility name:	CON EDISON - MANHOLE 21022
Facility address:	1 JAMAICA AVE AND BROADWAY BROOKLYN, NY 11207
EPA ID:	NYP004198198
Mailing address:	IRVING PLACE NEW YORK, NY 10003
Contact:	THOMAS P TEELING
Contact address:	Not reported Not reported
Contact country:	Not reported
Contact telephone:	212-460-3770
Contact email:	TEELINGT@CONED.COM
EPA Region:	02

Actual:
68 ft.

CON EDISON - MANHOLE 21022 (Continued) **1014397496**

Classification: Large Quantity Generator
Description: Handler: generates 1,000 kg or more of hazardous waste during any calendar month; or generates more than 1 kg of acutely hazardous waste during any calendar month; or generates more than 100 kg of any residue or contaminated soil, waste or other debris resulting from the cleanup of a spill, into or on any land or water, of acutely hazardous waste during any calendar month; or generates 1 kg or less of acutely hazardous waste during any calendar month, and accumulates more than 1 kg of acutely hazardous waste at any time; or generates 100 kg or less of any residue or contaminated soil, waste or other debris resulting from the cleanup of a spill, into or on any land or water, of acutely hazardous waste during any calendar month, and accumulates more than 100 kg of that material at any time

Owner/Operator Summary:
Owner/operator name: CONSOLIDATED EDISON CO. OF NY INC
Owner/operator address: IRVING PLACE
NYC, NY 10003
Owner/operator country: US
Owner/operator telephone: Not reported
Owner/operator email: Not reported
Owner/operator fax: Not reported
Owner/operator extension: Not reported
Legal status: Private
Owner/Operator Type: Owner
Owner/Op start date: 2009-10-15 00:00:00.
Owner/Op end date: Not reported

Owner/operator name: CONSOLIDATED EDISON CO. OF NY INC.
Owner/operator address: IRVING PLACE
NYC, NY 10003
Owner/operator country: US
Owner/operator telephone: Not reported
Owner/operator email: Not reported
Owner/operator fax: Not reported
Owner/operator extension: Not reported
Legal status: Private
Owner/Operator Type: Operator
Owner/Op start date: 2009-10-15 00:00:00.
Owner/Op end date: Not reported

Handler Activities Summary:
U.S. importer of hazardous waste: No
Mixed waste (haz. and radioactive): No
Recycler of hazardous waste: No
Transporter of hazardous waste: No
Treater, storer or disposer of HW: No
Underground injection activity: No
On-site burner exemption: No
Furnace exemption: No
Used oil fuel burner: No
Used oil processor: No
User oil refiner: No
Used oil fuel marketer to burner: No
Used oil Specification marketer: No
Used oil transfer facility: No

CON EDISON - MANHOLE 21022 (Continued) **1014397496**

Used oil transporter: No

Hazardous Waste Summary:

. Waste code: D008
. Waste name: LEAD

Violation Status: No violations found

NY MANIFEST:
Name: CONSOLIDATED EDISON
Address: 1 JAMAICA AVE AND BROADWAY
City,State,Zip: BROOKLYN, NY 11207
Country: USA
EPA ID: NYP004198198
Facility Status: Not reported
Location Address 1: 1 JAMAICA AVE AND BROADWAY
Code: BP
Location Address 2: Not reported
Total Tanks: Not reported
Location City: BROOKLYN
Location State: NY
Location Zip: 11207
Location Zip 4: Not reported

NY MANIFEST:
EPAID: NYP004198198
Mailing Name: CONSOLIDATED EDISON
Mailing Contact: FRANKLYN MURRAY
Mailing Address 1: 4 IRVING PLACE RM 828
Mailing Address 2: Not reported
Mailing City: NEW YORK
Mailing State: NY
Mailing Zip: 10003
Mailing Zip 4: Not reported
Mailing Country: USA
Mailing Phone: 2124602808

NY MANIFEST:
Document ID: Not reported
Manifest Status: Not reported
seq: Not reported
Year: 2009
Trans1 State ID: NJD003812047
Trans2 State ID: NJD003812047
Generator Ship Date: 10/20/2009
Trans1 Recv Date: 10/20/2009
Trans2 Recv Date: 10/21/2009
TSD Site Recv Date: 10/23/2009
Part A Recv Date: Not reported
Part B Recv Date: Not reported
Generator EPA ID: NYP004198198
Trans1 EPA ID: Not reported
Trans2 EPA ID: Not reported
TSDF ID 1: NJD991291105
TSDF ID 2: Not reported
Manifest Tracking Number: 000893752GBF

CON EDISON - MANHOLE 21022 (Continued) **1014397496**

Import Indicator:	N
Export Indicator:	N
Discr Quantity Indicator:	N
Discr Type Indicator:	N
Discr Residue Indicator:	N
Discr Partial Reject Indicator:	N
Discr Full Reject Indicator:	N
Manifest Ref Number:	Not reported
Alt Facility RCRA ID:	Not reported
Alt Facility Sign Date:	Not reported
MGMT Method Type Code:	H141
Waste Code:	Not reported
Waste Code:	Not reported
Waste Code:	Not reported
Waste Code:	Not reported
Waste Code:	Not reported
Waste Code:	Not reported
Quantity:	400.0
Units:	G - Gallons (liquids only)* (8.3 pounds)
Number of Containers:	1.0
Container Type:	TT - Cargo tank, tank trucks
Handling Method:	T Chemical, physical, or biological treatment.
Specific Gravity:	1.0
Waste Code:	D008
Waste Code 1_2:	Not reported
Waste Code 1_3:	Not reported
Waste Code 1_4:	Not reported
Waste Code 1_5:	Not reported
Waste Code 1_6:	Not reported

X119 **CON EDISON** **NY MANIFEST** **S117064564**
NNW **17 STEWART ST** **N/A**
1/8-1/4 **BROOKLYN, NY 11207**
0.198 mi.
1045 ft. **Site 1 of 5 in cluster X**

Relative:
Higher

Actual:
99 ft.

NY MANIFEST:

Name:	CON EDISON
Address:	17 STEWART ST
City,State,Zip:	BROOKLYN, NY 11207
Country:	USA
EPA ID:	NYP004570578
Facility Status:	Not reported
Location Address 1:	FO 17 STEWART ST
Code:	BP
Location Address 2:	STRUCTURE 40752
Total Tanks:	Not reported
Location City:	BROOKLYN
Location State:	NY
Location Zip:	11207
Location Zip 4:	Not reported

NY MANIFEST:

EPAID:	NYP004570578
Mailing Name:	CON EDISON
Mailing Contact:	TOM TEELING
Mailing Address 1:	4 IRVING PLACE 15TH FLOOR

CON EDISON (Continued) **S117064564**

Mailing Address 2:	Not reported
Mailing City:	NEW YORK
Mailing State:	NY
Mailing Zip:	10003
Mailing Zip 4:	Not reported
Mailing Country:	USA
Mailing Phone:	Not reported

NY MANIFEST:

Document ID:	Not reported
Manifest Status:	Not reported
seq:	Not reported
Year:	2014
Trans1 State ID:	NJD003812047
Trans2 State ID:	Not reported
Generator Ship Date:	06/19/2014
Trans1 Recv Date:	06/19/2014
Trans2 Recv Date:	Not reported
TSD Site Recv Date:	06/24/2014
Part A Recv Date:	Not reported
Part B Recv Date:	Not reported
Generator EPA ID:	NYP004570578
Trans1 EPA ID:	Not reported
Trans2 EPA ID:	Not reported
TSDF ID 1:	NJD991291105
TSDF ID 2:	Not reported
Manifest Tracking Number:	002502776GBF
Import Indicator:	N
Export Indicator:	N
Discr Quantity Indicator:	N
Discr Type Indicator:	N
Discr Residue Indicator:	N
Discr Partial Reject Indicator:	N
Discr Full Reject Indicator:	N
Manifest Ref Number:	Not reported
Alt Facility RCRA ID:	Not reported
Alt Facility Sign Date:	Not reported
MGMT Method Type Code:	H110
Waste Code:	Not reported
Waste Code:	Not reported
Waste Code:	Not reported
Waste Code:	Not reported
Waste Code:	Not reported
Waste Code:	Not reported
Quantity:	100
Units:	G - Gallons (liquids only)* (8.3 pounds)
Number of Containers:	1
Container Type:	TT - Cargo tank, tank trucks
Handling Method:	T Chemical, physical, or biological treatment.
Specific Gravity:	1
Waste Code:	D008
Waste Code 1_2:	Not reported
Waste Code 1_3:	Not reported
Waste Code 1_4:	Not reported
Waste Code 1_5:	Not reported
Waste Code 1_6:	Not reported

X120 **CON EDISON SERVICE BOX: 40752** **RCRA NonGen / NLR** **1017779088**
NNW **17 STEWART ST** **NYP004570578**
1/8-1/4 **BROOKLYN, NY 11207**
0.198 mi.
1045 ft. **Site 2 of 5 in cluster X**

Relative:
Higher

Actual:
99 ft.

RCRA NonGen / NLR:

Date form received by agency:	2014-07-19 00:00:00.0
Facility name:	CON EDISON SERVICE BOX: 40752
Facility address:	17 STEWART ST BROOKLYN, NY 11207
EPA ID:	NYP004570578
Mailing address:	IRVING PL, 15TH FL NE NEW YORK, NY 10003
Contact:	THOMAS TEELING
Contact address:	Not reported Not reported
Contact country:	Not reported
Contact telephone:	212-460-3770
Contact email:	Not reported
EPA Region:	02
Classification:	Non-Generator
Description:	Handler: Non-Generators do not presently generate hazardous waste

Handler Activities Summary:

U.S. importer of hazardous waste:	No
Mixed waste (haz. and radioactive):	No
Recycler of hazardous waste:	No
Transporter of hazardous waste:	No
Treater, storer or disposer of HW:	No
Underground injection activity:	No
On-site burner exemption:	No
Furnace exemption:	No
Used oil fuel burner:	No
Used oil processor:	No
User oil refiner:	No
Used oil fuel marketer to burner:	No
Used oil Specification marketer:	No
Used oil transfer facility:	No
Used oil transporter:	No

Historical Generators:

Date form received by agency:	2014-06-19 00:00:00.0
Site name:	CON EDISON
Classification:	Large Quantity Generator

Date form received by agency:	2014-06-19 00:00:00.0
Site name:	CON EDISON
Classification:	Not a generator, verified

Violation Status: No violations found

V121 **AMERICAN TRUCK REPAIRS** **NY UST** **U001841386**
NW **2020 EASTERN PARKWAY** **NY Spills** **N/A**
1/8-1/4 **BROOKLYN, NY 11207**
0.198 mi.
1046 ft. **Site 2 of 5 in cluster V**

Relative:
Higher

Actual:
96 ft.

UST:

Name:	AMERICAN TRUCK REPAIRS
Address:	2020 EASTERN PARKWAY
City,State,Zip:	BROOKLYN, NY 11207
Id/Status:	2-600300 / Unregulated/Closed
Program Type:	PBS
Region:	STATE
DEC Region:	2
Expiration Date:	N/A
UTM X:	592543.04959
UTM Y:	4503833.95960
Site Type:	Retail Gasoline Sales

Affiliation Records:

Site Id:	22283
Affiliation Type:	Facility Owner
Company Name:	MAZALIKO INC.
Contact Type:	Not reported
Contact Name:	Not reported
Address1:	1143 E. 8TH ST.
Address2:	Not reported
City:	BROOKLYN
State:	NY
Zip Code:	11230
Country Code:	001
Phone:	(718) 338-8112
EMail:	Not reported
Fax Number:	Not reported
Modified By:	TRANSLAT
Date Last Modified:	2004-03-04

Site Id:	22283
Affiliation Type:	Mail Contact
Company Name:	MAZALIKO INC.
Contact Type:	Not reported
Contact Name:	DAVID ISRAELI
Address1:	1143 EAST 8TH STREET
Address2:	Not reported
City:	BROOKLYN
State:	NY
Zip Code:	11230
Country Code:	001
Phone:	(718) 338-8112
EMail:	Not reported
Fax Number:	Not reported
Modified By:	TRANSLAT
Date Last Modified:	2004-03-04

Site Id:	22283
Affiliation Type:	Facility Operator
Company Name:	AMERICAN TRUCK REPAIRS
Contact Type:	Not reported
Contact Name:	AMERICAN TRUCK REPAIRS
Address1:	Not reported

AMERICAN TRUCK REPAIRS (Continued) **U001841386**

Address2:	Not reported
City:	Not reported
State:	NN
Zip Code:	Not reported
Country Code:	001
Phone:	(718) 443-2323
EMail:	Not reported
Fax Number:	Not reported
Modified By:	TRANSLAT
Date Last Modified:	2004-03-04

Site Id:	22283
Affiliation Type:	Emergency Contact
Company Name:	MAZALIKO INC.
Contact Type:	Not reported
Contact Name:	DAVID ISRAELI
Address1:	Not reported
Address2:	Not reported
City:	Not reported
State:	NN
Zip Code:	Not reported
Country Code:	001
Phone:	(646) 879-5527
EMail:	Not reported
Fax Number:	Not reported
Modified By:	TRANSLAT
Date Last Modified:	2004-03-04

Tank Info:

Tank Number:	001
Tank ID:	42065
Tank Status:	Closed - Removed
Material Name:	Closed - Removed
Capacity Gallons:	550
Install Date:	08/01/1963
Date Tank Closed:	12/01/1999
Registered:	True
Tank Location:	Underground
Tank Type:	Concrete
Material Code:	0009
Common Name of Substance:	Gasoline

Tightness Test Method:	ZZ
Date Test:	03/01/1990
Next Test Date:	Not reported
Pipe Model:	Not reported
Modified By:	TRANSLAT
Last Modified:	04/14/2017

Equipment Records:

G00 - Tank Secondary Containment - None
J02 - Dispenser - Suction Dispenser
C02 - Pipe Location - Underground/On-ground
H00 - Tank Leak Detection - None
A01 - Tank Internal Protection - Epoxy Liner
F01 - Pipe External Protection - Painted/Asphalt Coating

AMERICAN TRUCK REPAIRS (Continued) **U001841386**

B01 - Tank External Protection - Painted/Asphalt Coating
D02 - Pipe Type - Galvanized Steel
I05 - Overfill - Vent Whistle

Tank Number:	002
Tank ID:	42066
Tank Status:	Closed - Removed
Material Name:	Closed - Removed
Capacity Gallons:	550
Install Date:	08/01/1963
Date Tank Closed:	12/01/1999
Registered:	True
Tank Location:	Underground
Tank Type:	Concrete
Material Code:	0009
Common Name of Substance:	Gasoline
Tightness Test Method:	ZZ
Date Test:	03/01/1990
Next Test Date:	Not reported
Pipe Model:	Not reported
Modified By:	TRANSLAT
Last Modified:	04/14/2017

Equipment Records:

J02 - Dispenser - Suction Dispenser
C02 - Pipe Location - Underground/On-ground
G00 - Tank Secondary Containment - None
H00 - Tank Leak Detection - None
A01 - Tank Internal Protection - Epoxy Liner
B01 - Tank External Protection - Painted/Asphalt Coating
F01 - Pipe External Protection - Painted/Asphalt Coating
D02 - Pipe Type - Galvanized Steel
I05 - Overfill - Vent Whistle

Tank Number:	003
Tank ID:	42067
Tank Status:	Closed - Removed
Material Name:	Closed - Removed
Capacity Gallons:	550
Install Date:	08/01/1963
Date Tank Closed:	12/01/1999
Registered:	True
Tank Location:	Underground
Tank Type:	Concrete
Material Code:	0009
Common Name of Substance:	Gasoline
Tightness Test Method:	ZZ
Date Test:	03/01/1990
Next Test Date:	Not reported
Pipe Model:	Not reported
Modified By:	TRANSLAT
Last Modified:	04/14/2017

Equipment Records:

AMERICAN TRUCK REPAIRS (Continued) **U001841386**

G00 - Tank Secondary Containment - None
J02 - Dispenser - Suction Dispenser
C02 - Pipe Location - Underground/On-ground
H00 - Tank Leak Detection - None
A01 - Tank Internal Protection - Epoxy Liner
F01 - Pipe External Protection - Painted/Asphalt Coating
B01 - Tank External Protection - Painted/Asphalt Coating
D02 - Pipe Type - Galvanized Steel
I05 - Overfill - Vent Whistle

Tank Number:	004
Tank ID:	42068
Tank Status:	Closed - Removed
Material Name:	Closed - Removed
Capacity Gallons:	550
Install Date:	08/01/1963
Date Tank Closed:	12/01/1999
Registered:	True
Tank Location:	Underground
Tank Type:	Concrete
Material Code:	0009
Common Name of Substance:	Gasoline
Tightness Test Method:	ZZ
Date Test:	03/01/1990
Next Test Date:	Not reported
Pipe Model:	Not reported
Modified By:	TRANSLAT
Last Modified:	04/14/2017

Equipment Records:

J02 - Dispenser - Suction Dispenser
C02 - Pipe Location - Underground/On-ground
G00 - Tank Secondary Containment - None
H00 - Tank Leak Detection - None
A01 - Tank Internal Protection - Epoxy Liner
B01 - Tank External Protection - Painted/Asphalt Coating
F01 - Pipe External Protection - Painted/Asphalt Coating
D02 - Pipe Type - Galvanized Steel
I05 - Overfill - Vent Whistle

Tank Number:	005
Tank ID:	42069
Tank Status:	Closed - Removed
Material Name:	Closed - Removed
Capacity Gallons:	550
Install Date:	08/01/1963
Date Tank Closed:	12/01/1999
Registered:	True
Tank Location:	Underground
Tank Type:	Concrete
Material Code:	0009
Common Name of Substance:	Gasoline
Tightness Test Method:	ZZ
Date Test:	03/01/1990

AMERICAN TRUCK REPAIRS (Continued) **U001841386**

Next Test Date: Not reported
Pipe Model: Not reported
Modified By: TRANSLAT
Last Modified: 04/14/2017

Equipment Records:

B01 - Tank External Protection - Painted/Asphalt Coating
H00 - Tank Leak Detection - None
A01 - Tank Internal Protection - Epoxy Liner
J02 - Dispenser - Suction Dispenser
C02 - Pipe Location - Underground/On-ground
G00 - Tank Secondary Containment - None
F01 - Pipe External Protection - Painted/Asphalt Coating
D02 - Pipe Type - Galvanized Steel
I05 - Overfill - Vent Whistle

Tank Number: 006
Tank ID: 42070
Tank Status: Closed - Removed
Material Name: Closed - Removed
Capacity Gallons: 550
Install Date: 08/01/1963
Date Tank Closed: 12/01/1999
Registered: True
Tank Location: Underground
Tank Type: Concrete
Material Code: 0009
Common Name of Substance: Gasoline

Tightness Test Method: ZZ
Date Test: 03/01/1990
Next Test Date: Not reported
Pipe Model: Not reported
Modified By: TRANSLAT
Last Modified: 04/14/2017

Equipment Records:

G00 - Tank Secondary Containment - None
J02 - Dispenser - Suction Dispenser
C02 - Pipe Location - Underground/On-ground
H00 - Tank Leak Detection - None
A01 - Tank Internal Protection - Epoxy Liner
F01 - Pipe External Protection - Painted/Asphalt Coating
B01 - Tank External Protection - Painted/Asphalt Coating
D02 - Pipe Type - Galvanized Steel
I05 - Overfill - Vent Whistle

Tank Number: 007
Tank ID: 42071
Tank Status: Closed - Removed
Material Name: Closed - Removed
Capacity Gallons: 550
Install Date: 08/01/1963
Date Tank Closed: 12/01/1999
Registered: True
Tank Location: Underground

AMERICAN TRUCK REPAIRS (Continued) **U001841386**

Tank Type: Concrete
Material Code: 0009
Common Name of Substance: Gasoline

Tightness Test Method: ZZ
Date Test: 03/01/1990
Next Test Date: Not reported
Pipe Model: Not reported
Modified By: TRANSLAT
Last Modified: 04/14/2017

Equipment Records:

J02 - Dispenser - Suction Dispenser
C02 - Pipe Location - Underground/On-ground
G00 - Tank Secondary Containment - None
H00 - Tank Leak Detection - None
A01 - Tank Internal Protection - Epoxy Liner
B01 - Tank External Protection - Painted/Asphalt Coating
F01 - Pipe External Protection - Painted/Asphalt Coating
D02 - Pipe Type - Galvanized Steel
I05 - Overfill - Vent Whistle

Tank Number: 008
Tank ID: 42072
Tank Status: Closed - Removed
Material Name: Closed - Removed
Capacity Gallons: 550
Install Date: 08/01/1963
Date Tank Closed: 12/01/1999
Registered: True
Tank Location: Underground
Tank Type: Concrete
Material Code: 0009
Common Name of Substance: Gasoline

Tightness Test Method: ZZ
Date Test: 03/01/1990
Next Test Date: Not reported
Pipe Model: Not reported
Modified By: TRANSLAT
Last Modified: 04/14/2017

Equipment Records:

G00 - Tank Secondary Containment - None
J02 - Dispenser - Suction Dispenser
C02 - Pipe Location - Underground/On-ground
H00 - Tank Leak Detection - None
A01 - Tank Internal Protection - Epoxy Liner
F01 - Pipe External Protection - Painted/Asphalt Coating
B01 - Tank External Protection - Painted/Asphalt Coating
D02 - Pipe Type - Galvanized Steel
I05 - Overfill - Vent Whistle

SPILLS:
Name: 2020 EASTERN PARKWAY
Address: 2020 EASTERN PARKWAY
City,State,Zip: BROOKLYN, NY

AMERICAN TRUCK REPAIRS (Continued) **U001841386**

Spill Number/Closed Date:	0206799 / 2002-10-04
Facility ID:	0206799
Facility Type:	ER
DER Facility ID:	216093
Site ID:	265198
DEC Region:	2
Spill Cause:	Human Error
Spill Class:	C3
SWIS:	2401
Spill Date:	2002-10-01
Investigator:	TJDEMEO
Referred To:	Not reported
Reported to Dept:	2002-10-01
CID:	204
Water Affected:	Not reported
Spill Source:	Gasoline Station or other PBS Facility
Spill Notifier:	Responsible Party
Cleanup Ceased:	Not reported
Cleanup Meets Std:	False
Last Inspection:	Not reported
Recommended Penalty:	False
UST Trust:	False
Remediation Phase:	0
Date Entered In Computer:	2002-10-01
Spill Record Last Update:	2002-11-25
Spiller Name:	RUSS MAGLIO
Spiller Company:	2020 EASTERN PARKWAY
Spiller Address:	2020 EASTERN PARKWAY
Spiller Company:	001
Contact Name:	RUSS MAGLIO
DEC Memo:	"Prior to Sept, 2004 data translation this spill Lead_DEC Field was DEMEO 10/4/02 TJD Site inspected 10/3. Location is a former gas station now operated as a truck repair garage. Current business on site is A & N Brake and Clutch (owner:Alon Yemini 718-443-2323) which has been operating on site for one month. Several minor petroleum spills were noted both inside and ouside of building, owner immediately dispatched employees to clean up spills on concrete/aphalt using absorbents. Clean-up completed while inpection was conducted. Buried waste oil tank of unknown capacity was identified on site, owner was unable to produce a PBS registation for this tank and was directed to empty tank and obtain registration from DEC. Database search revealed a total of (8) gasoline UST's exist on site an are of unknown status. PBS records (2-600300) indicate registration expired 8/29/96. Last tank tests were performed in 1990 on these tanks. Surface spill closed. Out of compliance tanks referred to PBS for follow-up. FAX 443-2422."
Remarks:	"OLD GAS STATION - NOW DOING REPAIRS - POSSIBLY DUMPING USED OIL ETC *****NRC # 624474****** CALLER WANTED TO BE ANNOYMOUS NAME-HAYDEE IRIZARRI PHONE 718-9190566"

All Materials:

Site ID:	265198
Operable Unit ID:	858563
Operable Unit:	01
Material ID:	517394
Material Code:	0064A
Material Name:	unknown material
Case No.:	Not reported

AMERICAN TRUCK REPAIRS (Continued) **U001841386**

Material FA:	Other
Quantity:	.00
Units:	G
Recovered:	.00
Oxygenate:	Not reported

V122 **MTA NYCT - NEW YARD** **RCRA NonGen / NLR** **1004761525**
NNW **1925 BROADWAY** **FINDS** **NYR000087759**
1/8-1/4 **BROOKLYN, NY 11207** **ECHO**
0.199 mi. **NY MANIFEST**
1049 ft. **Site 3 of 5 in cluster V**

Relative:
Higher

Actual:
98 ft.

RCRA NonGen / NLR:

Date form received by agency:	2007-01-01 00:00:00.0
Facility name:	MTA NYCT - NEW YARD
Facility address:	1925 BROADWAY BLOCK 3474 LOT 10 BROOKLYN, NY 11207-1822
EPA ID:	NYR000087759
Mailing address:	JAY ST ROOM 819 BROOKLYN, NY 11201
Contact:	DENNIS RAMDAHIN
Contact address:	JAY ST ROOM 819 BROOKLYN, NY 11201
Contact country:	US
Contact telephone:	718-243-4581
Contact email:	Not reported
EPA Region:	02
Classification:	Non-Generator
Description:	Handler: Non-Generators do not presently generate hazardous waste

Owner/Operator Summary:

Owner/operator name:	NEW YORK CITY TRANSIT
Owner/operator address:	370 JAY ST ROOM 819 BROOKLYN, NY 11201
Owner/operator country:	US
Owner/operator telephone:	718-243-4581
Owner/operator email:	Not reported
Owner/operator fax:	Not reported
Owner/operator extension:	Not reported
Legal status:	Municipal
Owner/Operator Type:	Owner
Owner/Op start date:	Not reported
Owner/Op end date:	Not reported

Owner/operator name:	NEW YORK CITY TRANSIT
Owner/operator address:	370 JAY ST ROOM 819 BROOKLYN, NY 11201
Owner/operator country:	US
Owner/operator telephone:	718-243-4581
Owner/operator email:	Not reported
Owner/operator fax:	Not reported
Owner/operator extension:	Not reported
Legal status:	Municipal
Owner/Operator Type:	Operator
Owner/Op start date:	Not reported

MTA NYCT - NEW YARD (Continued) **1004761525**

Owner/Op end date: Not reported

Handler Activities Summary:
U.S. importer of hazardous waste: No
Mixed waste (haz. and radioactive): No
Recycler of hazardous waste: No
Transporter of hazardous waste: No
Treater, storer or disposer of HW: No
Underground injection activity: No
On-site burner exemption: No
Furnace exemption: No
Used oil fuel burner: No
Used oil processor: No
User oil refiner: No
Used oil fuel marketer to burner: No
Used oil Specification marketer: No
Used oil transfer facility: No
Used oil transporter: No

Historical Generators:
Date form received by agency: 2006-01-01 00:00:00.0
Site name: MTA NYCT - NEW YARD
Classification: Not a generator, verified

Date form received by agency: 2000-07-07 00:00:00.0
Site name: MTA NYCT - NEW YARD
Classification: Small Quantity Generator

Hazardous Waste Summary:

. Waste code: NONE
. Waste name: None

Violation Status: No violations found

FINDS:
Registry ID: 110004563259

Click Here:

Environmental Interest/Information System:
RCRAInfo is a national information system that supports the Resource Conservation and Recovery Act (RCRA) program through the tracking of events and activities related to facilities that generate, transport, and treat, store, or dispose of hazardous waste. RCRAInfo allows RCRA program staff to track the notification, permit, compliance, and corrective action activities required under RCRA.

Click this hyperlink while viewing on your computer to access additional FINDS: detail in the EDR Site Report.

ECHO:
Envid: 1004761525
Registry ID: 110004563259
DFR URL: http://echo.epa.gov/detailed-facility-report?fid=110004563259
Name: MTA NYCT - NEW YARD
Address: 1925 BROADWAY

MTA NYCT - NEW YARD (Continued) **1004761525**

City,State,Zip: BROOKLYN, NY 11207

NY MANIFEST:

Name:	NYCTA
Address:	1925 BROADWAY
City,State,Zip:	BROOKLYN, NY 11207-1822
Country:	USA
EPA ID:	NYR000087759
Facility Status:	Not reported
Location Address 1:	370 JAY ST-RM 819
Code:	BP
Location Address 2:	Not reported
Total Tanks:	Not reported
Location City:	BROOKLYN
Location State:	NY
Location Zip:	11201
Location Zip 4:	Not reported

NY MANIFEST:

EPAID:	NYR000087759
Mailing Name:	NYCTA
Mailing Contact:	EDWARD HOPKINSON
Mailing Address 1:	370 JAY ST-RM 819
Mailing Address 2:	Not reported
Mailing City:	BROOKLYN
Mailing State:	NY
Mailing Zip:	11201
Mailing Zip 4:	Not reported
Mailing Country:	USA
Mailing Phone:	7182434227

NY MANIFEST:

Document ID:	NJA3180640
Manifest Status:	Not reported
seq:	01
Year:	2000
Trans1 State ID:	H10376
Trans2 State ID:	Not reported
Generator Ship Date:	08/24/2000
Trans1 Recv Date:	08/24/2000
Trans2 Recv Date:	Not reported
TSD Site Recv Date:	08/24/2000
Part A Recv Date:	Not reported
Part B Recv Date:	Not reported
Generator EPA ID:	NYR000087759
Trans1 EPA ID:	NJD003812047
Trans2 EPA ID:	Not reported
TSDF ID 1:	NJD002200046
TSDF ID 2:	Not reported
Manifest Tracking Number:	Not reported
Import Indicator:	Not reported
Export Indicator:	Not reported
Discr Quantity Indicator:	Not reported
Discr Type Indicator:	Not reported
Discr Residue Indicator:	Not reported
Discr Partial Reject Indicator:	Not reported
Discr Full Reject Indicator:	Not reported

MTA NYCT - NEW YARD (Continued) **1004761525**

Manifest Ref Number:	Not reported
Alt Facility RCRA ID:	Not reported
Alt Facility Sign Date:	Not reported
MGMT Method Type Code:	Not reported
Waste Code:	D008 - LEAD 5.0 MG/L TCLP
Waste Code:	Not reported
Waste Code:	Not reported
Waste Code:	Not reported
Waste Code:	Not reported
Waste Code:	Not reported
Quantity:	13085
Units:	P - Pounds
Number of Containers:	026
Container Type:	DM - Metal drums, barrels
Handling Method:	T Chemical, physical, or biological treatment.
Specific Gravity:	01.00

Y123 **SACKMAN REALTY LLC** **NY AST** **A100343964**
WNW **10 SACKMAN ST** **N/A**
1/8-1/4 **BROOKLYN, NY 11233**
0.199 mi.
1050 ft. **Site 1 of 2 in cluster Y**

Relative:
Higher

Actual:
91 ft.

AST:

Name:	SACKMAN REALTY LLC
Address:	10 SACKMAN ST
City,State,Zip:	BROOKLYN, NY 11233
Region:	STATE
DEC Region:	2
Site Status:	Unregulated/Closed
Facility Id:	2-611080
Program Type:	PBS
UTM X:	592422.71221
UTM Y:	4503714.28080
Expiration Date:	N/A
Site Type:	Apartment Building/Office Building

Affiliation Records:

Site Id:	413672
Affiliation Type:	Facility Operator
Company Name:	SACKMAN REALTY LLC
Contact Type:	Not reported
Contact Name:	MOSE NEW
Address1:	Not reported
Address2:	Not reported
City:	Not reported
State:	NN
Zip Code:	Not reported
Country Code:	001
Phone:	(718) 935-9624
EMail:	Not reported
Fax Number:	Not reported
Modified By:	MSBAPTIS
Date Last Modified:	2013-03-22

Site Id:	413672
Affiliation Type:	Facility Owner

SACKMAN REALTY LLC (Continued) **A100343964**

Company Name:	SACKMAN REALTY LLC
Contact Type:	MGR
Contact Name:	MOSE NE
Address1:	199 LEE AVE .#233
Address2:	Not reported
City:	BROOKLYN
State:	NY
Zip Code:	11211
Country Code:	001
Phone:	(718) 935-9624
EMail:	Not reported
Fax Number:	Not reported
Modified By:	MSBAPTIS
Date Last Modified:	2013-03-22

Site Id:	413672
Affiliation Type:	Mail Contact
Company Name:	SACKMAN REALTY LLC
Contact Type:	MGR
Contact Name:	MOSE NE
Address1:	199 LEE AVE .#233
Address2:	Not reported
City:	BROOKLYN
State:	NY
Zip Code:	11211
Country Code:	001
Phone:	(718) 935-9624
EMail:	Not reported
Fax Number:	Not reported
Modified By:	MSBAPTIS
Date Last Modified:	2013-03-22

Site Id:	413672
Affiliation Type:	Emergency Contact
Company Name:	SACKMAN REALTY LLC
Contact Type:	Not reported
Contact Name:	SOL GOLD
Address1:	Not reported
Address2:	Not reported
City:	Not reported
State:	NN
Zip Code:	Not reported
Country Code:	001
Phone:	(718) 935-9624
EMail:	Not reported
Fax Number:	Not reported
Modified By:	MSBAPTIS
Date Last Modified:	2009-05-11

Tank Info:

Tank Number:	69428
Tank Id:	228368
Material Code:	0001
Common Name of Substance:	#2 Fuel Oil (On-Site Consumption)

SACKMAN REALTY LLC (Continued) **A100343964**

Equipment Records:

H00 - Tank Leak Detection - None
E00 - Piping Secondary Containment - None
J02 - Dispenser - Suction Dispenser
G00 - Tank Secondary Containment - None
K00 - Spill Prevention - None
D01 - Pipe Type - Steel/Carbon Steel/Iron
A00 - Tank Internal Protection - None
L00 - Piping Leak Detection - None
I04 - Overfill - Product Level Gauge (A/G)
C01 - Pipe Location - Aboveground
B00 - Tank External Protection - None
F00 - Pipe External Protection - None

Tank Location:	Aboveground - on saddles, legs, racks, etc.... Tank bottom is elevated above grade or tank pad, allowing visual inspection.
Tank Type:	Steel/Carbon Steel/Iron
Tank Status:	Closed - Removed
Pipe Model:	Not reported
Install Date:	04/15/2003
Capacity Gallons:	2000
Tightness Test Method:	21
Date Test:	10/08/2013
Next Test Date:	Not reported
Date Tank Closed:	10/16/2013
Register:	True
Modified By:	TLYE
Last Modified:	03/29/2018
Material Name:	#2 fuel oil (on-site consumption)

---

124 SW 1/8-1/4 0.201 mi. 1061 ft. **OUR LADY OF LORETO CHURCH**
124 SACKMAN ST
BROOKLYN, NY 11233

NY UST **U000402330**
NY Spills **N/A**
NY MANIFEST

Relative: Lower
Actual: 70 ft.

UST:

Name:	OUR LADY OF LORETO CHURCH
Address:	124 SACKMAN ST
City,State,Zip:	BROOKLYN, NY 11233
Id/Status:	2-237973 / Unregulated/Closed
Program Type:	PBS
Region:	STATE
DEC Region:	2
Expiration Date:	N/A
UTM X:	592442.38818
UTM Y:	4503262.69945
Site Type:	Religious Building (Church, Synagogue, Mosque, Temple, etc.)

Affiliation Records:

Site Id:	8893
Affiliation Type:	Facility Owner
Company Name:	OUR LADY OF LORETO CHURCH
Contact Type:	MGR
Contact Name:	WILLIAM BURKE
Address1:	124 SACKMAN ST
Address2:	Not reported
City:	BROOKLYN
State:	NY

OUR LADY OF LORETO CHURCH (Continued) **U000402330**

Zip Code:	11233
Country Code:	001
Phone:	(718) 385-3740
EMail:	Not reported
Fax Number:	Not reported
Modified By:	MSBAPTIS
Date Last Modified:	2011-07-18

Site Id:	8893
Affiliation Type:	Mail Contact
Company Name:	OUR LADY OF LORETO CHURCH
Contact Type:	Not reported
Contact Name:	Not reported
Address1:	124 SACKMAN STREET
Address2:	Not reported
City:	BROOKLYN
State:	NY
Zip Code:	11233
Country Code:	001
Phone:	(718) 385-3740
EMail:	Not reported
Fax Number:	Not reported
Modified By:	NRLOMBAR
Date Last Modified:	2011-01-06

Site Id:	8893
Affiliation Type:	Facility Operator
Company Name:	OUR LADY OF LORETO CHURCH
Contact Type:	Not reported
Contact Name:	OUR LADY OF LORETO CHURCH
Address1:	Not reported
Address2:	Not reported
City:	Not reported
State:	NN
Zip Code:	Not reported
Country Code:	001
Phone:	(718) 385-3740
EMail:	Not reported
Fax Number:	Not reported
Modified By:	TRANSLAT
Date Last Modified:	2004-03-04

Site Id:	8893
Affiliation Type:	Emergency Contact
Company Name:	OUR LADY OF LORETO CHURCH
Contact Type:	Not reported
Contact Name:	DIOCESE OF BROOKLYN
Address1:	Not reported
Address2:	Not reported
City:	Not reported
State:	NN
Zip Code:	Not reported
Country Code:	001
Phone:	(718) 628-5500
EMail:	Not reported
Fax Number:	Not reported
Modified By:	TRANSLAT

OUR LADY OF LORETO CHURCH (Continued) **U000402330**

Date Last Modified: 2004-03-04

Tank Info:

Tank Number:	001
Tank ID:	17345
Tank Status:	Closed - Removed
Material Name:	Closed - Removed
Capacity Gallons:	4800
Install Date:	Not reported
Date Tank Closed:	07/11/2011
Registered:	True
Tank Location:	Underground
Tank Type:	Steel/carbon steel
Material Code:	0001
Common Name of Substance:	#2 Fuel Oil (On-Site Consumption)
Tightness Test Method:	00
Date Test:	Not reported
Next Test Date:	Not reported
Pipe Model:	Not reported
Modified By:	MSBAPTIS
Last Modified:	04/14/2017

Equipment Records:

A00 - Tank Internal Protection - None
D01 - Pipe Type - Steel/Carbon Steel/Iron
H00 - Tank Leak Detection - None
I00 - Overfill - None
L09 - Piping Leak Detection - Exempt Suction Piping
G00 - Tank Secondary Containment - None
J02 - Dispenser - Suction Dispenser
B00 - Tank External Protection - None
C00 - Pipe Location - No Piping
F00 - Pipe External Protection - None

SPILLS:

Name:	OUR LADY OF LORETO CHURCH
Address:	124 SACKMAN ST
City,State,Zip:	BROOKLYN, NY 11233
Spill Number/Closed Date:	1010406 / 2011-09-14
Facility ID:	1010406
Facility Type:	ER
DER Facility ID:	8881
Site ID:	444009
DEC Region:	2
Spill Cause:	Equipment Failure
Spill Class:	Not reported
SWIS:	2401
Spill Date:	2011-01-05
Investigator:	HRAHMED
Referred To:	Not reported
Reported to Dept:	2011-01-05
CID:	Not reported
Water Affected:	Not reported
Spill Source:	Institutional, Educational, Gov., Other
Spill Notifier:	Other

OUR LADY OF LORETO CHURCH (Continued) **U000402330**

Cleanup Ceased:	Not reported
Cleanup Meets Std:	False
Last Inspection:	Not reported
Recommended Penalty:	False
UST Trust:	False
Remediation Phase:	0
Date Entered In Computer:	2011-01-05
Spill Record Last Update:	2011-11-07
Spiller Name:	MOHAMMED AHMED
Spiller Company:	OUR LADY OF LORETO CHURCH
Spiller Address:	124 SACKMAN ST
Spiller Company:	999
Contact Name:	MOHAMMED AHMED
DEC Memo:	"1/6/11-Vought-Primary off hours responder. Vought called FLS (Mohammed Ahmed 212-675-3225) and left message to return call to DEC Vought. As per PBS #2-237973 tank has 5000-gallon #2 fuel oil UST and site is owned by: Our Lady Of Loreto Church 124 Sackman Street Brooklyn, NY 11233 Ph: (718)387-3740 Vought spoke to RSE and spill assigned to DEC Ahmed as secondary off-hours responder. Vought to send out CSL with possible additional requirements upon callback from FLS Ahmed. Vought received callback from and spoke to FLS Ahmed who noted that he was hired by property developer (Reese & Sons) and that the property was to be developed for affordable housing units. They were onsite to remove an abandoned 4,800-gallon fuel oil UST (See PBS #2-237973) and noted contaminated soil around and below the tank. Vought noted that DEC Ahmed was the project manager and that CSL would be drafted by Vought and signed by Ahmed. Vought drafted CSL with one month due date and the following requirements: 1)delineation of soil and groundwater (if applicable) contamination 2)collection of endpoint samples 3)strong recommendation for installation of SSDS and VB 4)Updating PBS Registration 2-237973 to reflect current closed status of UST (as per DEC Falvey this was required, PBS registration also expired as of 7/20/92). 5)cc to FLS Ahmed 6)advisement that site should not be developed until RAP approved by DEC. Vought sent letter with above requirements to address provided by FLS Ahmed: Our Lady of Loreto Catholic Church c/o Progress of Peoples Development Corporation 191 Joralemon Street Brooklyn, NY 11201 Attention: Claire Hilger 11/7/11-Fu-Intern Fu completed summary of reports: SUMMARY UST CLOSURE REPORT & REMEDIAL ACTION PLAN (Fleming Lee Shue)- 08/17/11. On Jan 05 2011, at request of L Riso & Sons, Fleming-Lee Shue performed an UST field investigation in order to remove the tank but end in finding approximately 30 by 30 feet in size and extending approximately 16-37 feet below grade petroleum-impacted area. Then a spill was reported. Between June and July 2011, the UST removal activities was observed, including the removal of the decommissioning material, consisting of cement slurry, and the removal of the tank and associated piping. A 3 section was required to remain in the excavation due to structural and shoring concerns. Excavation and removal of 1249 tons of petroleum-impacted soil (to depth approximately 32ft-bgs) were conducted. On July 8 2011, 8 soil samples were collected per NYSDEC s request. 3 VOCs, Ethylbenzene, Xylene, and Isopropylbenzene, were detected above standard at EP-BE; Ethylbenzene was detected above SCO at EP-BW. One MW will be installed at the site. After installation, the MW will be sampled. If the gw is not found to be contaminated, Closure Report will be submitted; if the gw is contaminated, two additional MWs will be installed downgradient. SUMMARY SPILL CLOSURE REPORT (Tenen

OUR LADY OF LORETO CHURCH (Continued) **U000402330**

Environmental)-Sept 2011. Based on the removal of all structurally-accessible soil, documentation that gw has not been impacted, the incorporation of vapor barrier and SSDS and composite cover system over the area of UST, Tenen requests that this spill be closed. The subsurface investigation dated January 2011 consisted of: 1)Excavation of the soil in the area of the UST, visual and olfactory observations, and PID measurements of organic vapors; and 2) Installation of five (5) soil borings adjacent to the UST and sampling and analysis of soil. The results of the investigation, which are detailed in FLS letter dated January 20, 2011, identify a petroleum-impacted area approximately 30 by 30 feet in size and extending to approximately 16 to 37 feet bgs. Based on the results of the January 2011 subsurface investigation, FLS prepared a January 21, 2011 Remedial Action Work Plan (RAWP). The RAWP described the following remedial actions: installation of sheeting and shoring, excavation of non-impacted soil, tank removal, excavation and disposal of petroleum-impacted soil, post excavation soil sampling, installation of a vapor barrier and SSDS, and preparation of a closure report. June-July 2011 Tank Closure / Interim Remedial Measures On August 17, 2011, FLS submitted an Underground Storage Tank Closure and Remedial Action Report. July-August 2011 Supplemental Remedial Investigation: MW-1, in the center of the excavation was installed on July 29, 2011. The soil boring was advanced using a Sonic drill rig with continuous samples collected starting at a depth of 30 feet bgs and continuing to the groundwater table. 9 samples were collected and analyzed. The analytical results indicate the presence of several petroleum-related VOCs in seven (7) of the nine (9) soil samples collected. All detected VOCs were below the Part 375 Unrestricted Use and Protection of Groundwater SCOs and CP-51 Fuel Oil SCLs except ethylbenzene, isopropylbenzene and xylenes in samples collected from 43-45 and 48-50 feet bgs. The analytical results detected several SVOCs in eight (8) of the nine (9) soil samples collected. SVOCs detected in the soil samples primarily included polycyclic aromatic hydrocarbons (PAHs). All VOCs in MW-1 were detected at concentrations below the Class GA Standards except chloroform, which was detected at 21.9 parts per billion (ppb), above the Class GA Standard of 7 ppb. No SVOCs were detected above the NYSDEC Class GA Standards except phenol. The proposed redevelopment of site includes construction of 4 buildings of 8 dwellings each for a total of 32 dwelling units, designed as the Pacific St Cluster. The area directly above the impacted soil will be redeveloped as a paved parking area. The following potential exposure routes have been indentified: direct contact & inhalation of VOCs from soil and inhalation of VOC from soil vapor. A vapor barrier and SSDS (73 wide *52 deep) will be incorporated into the two buildings closest to the church. The principal components of the SSDS are a layer of gravel beneath the basement slab, a suction pit within the gravel layer, solid-construction piping from the suction pit to an exterior suction fan on the roof and monitoring points through the basement slab. The system has been designed in general accordance with NYSDOH s Guidance for Evaluating Soil Vapor Intrusion in the State of New York, October 2006 (NYSDOH Soil Vapor Guidance), including Section 4.2.2, System-specific recommendations. Several types of composite cover systems will be employed to prevent direct contact with and mitigate inhalation of residual petroleum constituents. "

Remarks: "Contaminated soil found at construction site. Cleanup pending assessment and pre-plan."

OUR LADY OF LORETO CHURCH (Continued) **U000402330**

All Materials:

Site ID:	444009
Operable Unit ID:	1194454
Operable Unit:	01
Material ID:	2190280
Material Code:	0001A
Material Name:	#2 fuel oil
Case No.:	Not reported
Material FA:	Petroleum
Quantity:	Not reported
Units:	Not reported
Recovered:	Not reported
Oxygenate:	Not reported

NY MANIFEST:

Name:	CON EDISON
Address:	124 SACKMAN ST
City,State,Zip:	BROOKLYN, NY 11233
Country:	USA
EPA ID:	NYP004631859
Facility Status:	Not reported
Location Address 1:	124 SACKMAN ST
Code:	BP
Location Address 2:	Not reported
Total Tanks:	Not reported
Location City:	BROOKLYN
Location State:	NY
Location Zip:	11233
Location Zip 4:	Not reported

NY MANIFEST:

EPAID:	NYP004631859
Mailing Name:	CON EDISON
Mailing Contact:	CON EDISON
Mailing Address 1:	4 IRVING PL
Mailing Address 2:	15TH FL
Mailing City:	NEW YORK
Mailing State:	NY
Mailing Zip:	10003
Mailing Zip 4:	Not reported
Mailing Country:	USA
Mailing Phone:	Not reported

NY MANIFEST:

Document ID:	Not reported
Manifest Status:	Not reported
seq:	Not reported
Year:	2014
Trans1 State ID:	NJ0000027193
Trans2 State ID:	Not reported
Generator Ship Date:	08/19/2014
Trans1 Recv Date:	08/19/2014
Trans2 Recv Date:	Not reported
TSD Site Recv Date:	08/21/2014
Part A Recv Date:	Not reported

OUR LADY OF LORETO CHURCH (Continued) **U000402330**

Part B Recv Date:	Not reported
Generator EPA ID:	NYP004631859
Trans1 EPA ID:	Not reported
Trans2 EPA ID:	Not reported
TSDF ID 1:	NJD002200046
TSDF ID 2:	Not reported
Manifest Tracking Number:	012775244JJK
Import Indicator:	N
Export Indicator:	N
Discr Quantity Indicator:	N
Discr Type Indicator:	N
Discr Residue Indicator:	N
Discr Partial Reject Indicator:	N
Discr Full Reject Indicator:	N
Manifest Ref Number:	Not reported
Alt Facility RCRA ID:	Not reported
Alt Facility Sign Date:	Not reported
MGMT Method Type Code:	H110
Waste Code:	Not reported
Waste Code:	Not reported
Waste Code:	Not reported
Waste Code:	Not reported
Waste Code:	Not reported
Waste Code:	Not reported
Quantity:	300
Units:	G - Gallons (liquids only)* (8.3 pounds)
Number of Containers:	1
Container Type:	TT - Cargo tank, tank trucks
Handling Method:	T Chemical, physical, or biological treatment.
Specific Gravity:	1
Waste Code:	D008
Waste Code 1_2:	Not reported
Waste Code 1_3:	Not reported
Waste Code 1_4:	Not reported
Waste Code 1_5:	Not reported
Waste Code 1_6:	Not reported

Q125 **CON EDISON** **RCRA NonGen / NLR** **1018278142**
ESE **2569 ATLANTIC AVE** **FINDS** **NYP004728978**
1/8-1/4 **BROOKLYN, NY 11207** **ECHO**
0.209 mi.
1105 ft. **Site 8 of 15 in cluster Q**

Relative: **Lower**
Actual: **60 ft.**

RCRA NonGen / NLR:

Date form received by agency:	2015-02-09 00:00:00.0
Facility name:	CON EDISON
Facility address:	2569 ATLANTIC AVE BROOKLYN, NY 11207
EPA ID:	NYP004728978
Mailing address:	IRVING PL, 15TH FL NE NEW YORK, NY 10003
Contact:	THOMAS TEELING
Contact address:	Not reported Not reported
Contact country:	Not reported
Contact telephone:	212-460-3770
Contact email:	Not reported

CON EDISON (Continued) **1018278142**

EPA Region: 02
Classification: Non-Generator
Description: Handler: Non-Generators do not presently generate hazardous waste

Handler Activities Summary:
U.S. importer of hazardous waste: No
Mixed waste (haz. and radioactive): No
Recycler of hazardous waste: No
Transporter of hazardous waste: No
Treater, storer or disposer of HW: No
Underground injection activity: No
On-site burner exemption: No
Furnace exemption: No
Used oil fuel burner: No
Used oil processor: No
User oil refiner: No
Used oil fuel marketer to burner: No
Used oil Specification marketer: No
Used oil transfer facility: No
Used oil transporter: No

Historical Generators:
Date form received by agency: 2015-02-09 00:00:00.0
Site name: CON EDISON
Classification: Small Quantity Generator

Violation Status: No violations found

FINDS:
Registry ID: 110067700401

Click Here:

Environmental Interest/Information System:
RCRAInfo is a national information system that supports the Resource Conservation and Recovery Act (RCRA) program through the tracking of events and activities related to facilities that generate, transport, and treat, store, or dispose of hazardous waste. RCRAInfo allows RCRA program staff to track the notification, permit, compliance, and corrective action activities required under RCRA.

Click this hyperlink while viewing on your computer to access additional FINDS: detail in the EDR Site Report.

ECHO:
Envid: 1018278142
Registry ID: 110067700401
DFR URL: http://echo.epa.gov/detailed-facility-report?fid=110067700401
Name: CON EDISON
Address: 2569 ATLANTIC AVE
City,State,Zip: BROOKLYN, NY 11207

Q126
ESE
1/8-1/4
0.209 mi.
1105 ft.

CON EDISON
2569 ATLANTIC AVE
BROOKLYN, NY 11207

Site 9 of 15 in cluster Q

NY MANIFEST **S117739760**
N/A

Relative:
Lower

Actual:
60 ft.

NY MANIFEST:

Name:	CON EDISON
Address:	2569 ATLANTIC AVE
City,State,Zip:	BROOKLYN, NY 11207
Country:	USA
EPA ID:	NYP004728978
Facility Status:	Not reported
Location Address 1:	2569 ATLANTIC AV
Code:	BP
Location Address 2:	SB18037
Total Tanks:	Not reported
Location City:	BROOKLYN
Location State:	NY
Location Zip:	11201
Location Zip 4:	Not reported

NY MANIFEST:

EPAID:	NYP004728978
Mailing Name:	CON EDISON
Mailing Contact:	CON EDISON
Mailing Address 1:	4 IRVING PL
Mailing Address 2:	15TH FL
Mailing City:	NEW YORK
Mailing State:	NY
Mailing Zip:	10003
Mailing Zip 4:	Not reported
Mailing Country:	USA
Mailing Phone:	Not reported

NY MANIFEST:

Document ID:	Not reported
Manifest Status:	Not reported
seq:	Not reported
Year:	2015
Trans1 State ID:	NJD003812047
Trans2 State ID:	NJD003812047
Generator Ship Date:	02/09/2015
Trans1 Recv Date:	02/09/2015
Trans2 Recv Date:	02/13/2015
TSD Site Recv Date:	02/13/2015
Part A Recv Date:	Not reported
Part B Recv Date:	Not reported
Generator EPA ID:	NYP004728978
Trans1 EPA ID:	Not reported
Trans2 EPA ID:	Not reported
TSDF ID 1:	NJD991291105
TSDF ID 2:	Not reported
Manifest Tracking Number:	002620946GBF
Import Indicator:	N
Export Indicator:	N
Discr Quantity Indicator:	N
Discr Type Indicator:	N
Discr Residue Indicator:	N

CON EDISON (Continued) **S117739760**

Discr Partial Reject Indicator:	N
Discr Full Reject Indicator:	N
Manifest Ref Number:	Not reported
Alt Facility RCRA ID:	Not reported
Alt Facility Sign Date:	Not reported
MGMT Method Type Code:	H110
Waste Code:	Not reported
Waste Code:	Not reported
Waste Code:	Not reported
Waste Code:	Not reported
Waste Code:	Not reported
Waste Code:	Not reported
Quantity:	100
Units:	G - Gallons (liquids only)* (8.3 pounds)
Number of Containers:	1
Container Type:	TT - Cargo tank, tank trucks
Handling Method:	T Chemical, physical, or biological treatment.
Specific Gravity:	1
Waste Code:	D008
Waste Code 1_2:	Not reported
Waste Code 1_3:	Not reported
Waste Code 1_4:	Not reported
Waste Code 1_5:	Not reported
Waste Code 1_6:	Not reported

Q127 **CON EDISON** **NJ MANIFEST** **S120667032**
ESE **2569 ATLANTIC AVE** **N/A**
1/8-1/4 **BROOKLYN, NY 11207**
0.209 mi.
1105 ft. **Site 10 of 15 in cluster Q**

Relative: **Lower**
Actual: **60 ft.**

NJ MANIFEST:

EPA Id:	NYP004728978
Mail Address:	IRVING PL, 15TH FL NE
Mail City/State/Zip:	NEW YORK, NY 10003
Facility Phone:	Not reported
Emergency Phone:	Not reported
Contact:	THOMAS TEELING
Comments:	Not reported
SIC Code:	Not reported
County:	NY047
Municipal:	Not reported
Previous EPA Id:	Not reported
Gen Flag:	Not reported
Trans Flag:	Not reported
TSDF Flag:	Not reported
Name Change:	Not reported
Date Change:	Not reported

Manifest:

Manifest Number:	002620946GBF
EPA ID:	NYP004728978
Date Shipped:	2/9/2015
TSDF EPA ID:	NJD991291105
Transporter EPA ID:	NJD003812047
Transporter 2 EPA ID:	Not reported
Transporter 3 EPA ID:	Not reported

CON EDISON (Continued) **S120667032**

Transporter 4 EPA ID:	Not reported
Transporter 5 EPA ID:	Not reported
Transporter 6 EPA ID:	Not reported
Transporter 7 EPA ID:	Not reported
Transporter 8 EPA ID:	Not reported
Transporter 9 EPA ID:	Not reported
Transporter 10 EPA ID:	Not reported
Date Trans1 Transported Waste:	Not reported
Date Trans2 Transported Waste:	Not reported
Date Trans3 Transported Waste:	Not reported
Date Trans4 Transported Waste:	Not reported
Date Trans5 Transported Waste:	Not reported
Date Trans6 Transported Waste:	Not reported
Date Trans7 Transported Waste:	Not reported
Date Trans8 Transported Waste:	Not reported
Date Trans9 Transported Waste:	Not reported
Date Trans10 Transported Waste:	Not reported
Date TSDF Received Waste:	Not reported
TSDF EPA Facility Name:	Not reported
QTY Units:	Not reported
Transporter SEQ ID:	Not reported
Transporter-1 Date:	Not reported
Waste SEQ ID:	Not reported
Waste Type Code 2:	Not reported
Waste Type Code 3:	Not reported
Waste Type Code 4:	Not reported
Waste Type Code 5:	Not reported
Waste Type Code 6:	Not reported
Date Accepted:	Not reported
Manifest Discrepancy Type:	Not reported
Data Entry Number:	Not reported
Was Load Rejected:	NEW YORK, NY 10003
Reason Load Was Rejected:	Not reported

Q128 **CON EDISON** **RCRA NonGen / NLR** **1019908747**
ESE **38 GEORGIA AVE** **NYP004876932**
1/8-1/4 **BROOKLYN, NY 11207**
0.212 mi.
1118 ft. **Site 11 of 15 in cluster Q**

Relative: RCRA NonGen / NLR:
Lower

Date form received by agency:	2015-12-07 00:00:00.0
Facility name:	CON EDISON
Facility address:	38 GEORGIA AVE BROOKLYN, NY 11207
EPA ID:	NYP004876932
Mailing address:	IRVING PL 15TH FL NE NEW YORK, NY 10003
Contact:	THOMAS TEELING
Contact address:	Not reported Not reported
Contact country:	Not reported
Contact telephone:	212-460-3770
Contact email:	Not reported
EPA Region:	02
Classification:	Non-Generator

Actual:
61 ft.

CON EDISON (Continued) **1019908747**

Description: Handler: Non-Generators do not presently generate hazardous waste

Handler Activities Summary:

U.S. importer of hazardous waste:	No
Mixed waste (haz. and radioactive):	No
Recycler of hazardous waste:	No
Transporter of hazardous waste:	No
Treater, storer or disposer of HW:	No
Underground injection activity:	No
On-site burner exemption:	No
Furnace exemption:	No
Used oil fuel burner:	No
Used oil processor:	No
User oil refiner:	No
Used oil fuel marketer to burner:	No
Used oil Specification marketer:	No
Used oil transfer facility:	No
Used oil transporter:	No

Historical Generators:

Date form received by agency:	2015-12-07 00:00:00.0
Site name:	CON EDISON
Classification:	Small Quantity Generator

Violation Status: No violations found

Q129 **CON EDISON** **NJ MANIFEST** **S120677968**
ESE **38 GEORGIA AVE** **N/A**
1/8-1/4 **BROOKLYN, NY 11207**
0.212 mi.
1118 ft. **Site 12 of 15 in cluster Q**

Relative: **Lower**
Actual: **61 ft.**

NJ MANIFEST:

EPA Id:	NYP004876932
Mail Address:	IRVING PL 15TH FL NE
Mail City/State/Zip:	NEW YORK, NY 10003
Facility Phone:	Not reported
Emergency Phone:	Not reported
Contact:	THOMAS TEELING
Comments:	Not reported
SIC Code:	Not reported
County:	NY047
Municipal:	Not reported
Previous EPA Id:	Not reported
Gen Flag:	Not reported
Trans Flag:	Not reported
TSDF Flag:	Not reported
Name Change:	Not reported
Date Change:	Not reported

Manifest:

Manifest Number:	002613625GBF
EPA ID:	NYP004876932
Date Shipped:	12/6/2015
TSDF EPA ID:	NJD991291105
Transporter EPA ID:	NJD003812047
Transporter 2 EPA ID:	Not reported
Transporter 3 EPA ID:	Not reported

CON EDISON (Continued) **S120677968**

Transporter 4 EPA ID:	Not reported
Transporter 5 EPA ID:	Not reported
Transporter 6 EPA ID:	Not reported
Transporter 7 EPA ID:	Not reported
Transporter 8 EPA ID:	Not reported
Transporter 9 EPA ID:	Not reported
Transporter 10 EPA ID:	Not reported
Date Trans1 Transported Waste:	Not reported
Date Trans2 Transported Waste:	Not reported
Date Trans3 Transported Waste:	Not reported
Date Trans4 Transported Waste:	Not reported
Date Trans5 Transported Waste:	Not reported
Date Trans6 Transported Waste:	Not reported
Date Trans7 Transported Waste:	Not reported
Date Trans8 Transported Waste:	Not reported
Date Trans9 Transported Waste:	Not reported
Date Trans10 Transported Waste:	Not reported
Date TSDF Received Waste:	Not reported
TSDF EPA Facility Name:	Not reported
QTY Units:	Not reported
Transporter SEQ ID:	Not reported
Transporter-1 Date:	Not reported
Waste SEQ ID:	Not reported
Waste Type Code 2:	Not reported
Waste Type Code 3:	Not reported
Waste Type Code 4:	Not reported
Waste Type Code 5:	Not reported
Waste Type Code 6:	Not reported
Date Accepted:	Not reported
Manifest Discrepancy Type:	Not reported
Data Entry Number:	Not reported
Was Load Rejected:	NEW YORK, NY 10003
Reason Load Was Rejected:	Not reported

P130 **CON EDISON MANHOLE: 55769** **RCRA NonGen / NLR** **1017775165**
WSW **2356 ATLANTIC AVE** **FINDS** **NYP004529905**
1/8-1/4 **BROOKLYN, NY 11233**
0.215 mi.
1133 ft. **Site 3 of 5 in cluster P**

Relative:
Higher

Actual:
74 ft.

RCRA NonGen / NLR:

Date form received by agency:	2014-06-13 00:00:00.0
Facility name:	CON EDISON MANHOLE: 55769
Facility address:	2356 ATLANTIC AVE BROOKLYN, NY 11233
EPA ID:	NYP004529905
Mailing address:	IRVING PL, 15TH FL NE NEW YORK, NY 10003
Contact:	THOMAS TEELING
Contact address:	Not reported Not reported
Contact country:	Not reported
Contact telephone:	212-460-3770
Contact email:	Not reported
EPA Region:	02
Classification:	Non-Generator

CON EDISON MANHOLE: 55769 (Continued) **1017775165**

Description: Handler: Non-Generators do not presently generate hazardous waste

Handler Activities Summary:
U.S. importer of hazardous waste: No
Mixed waste (haz. and radioactive): No
Recycler of hazardous waste: No
Transporter of hazardous waste: No
Treater, storer or disposer of HW: No
Underground injection activity: No
On-site burner exemption: No
Furnace exemption: No
Used oil fuel burner: No
Used oil processor: No
User oil refiner: No
Used oil fuel marketer to burner: No
Used oil Specification marketer: No
Used oil transfer facility: No
Used oil transporter: No

Historical Generators:
Date form received by agency: 2014-05-13 00:00:00.0
Site name: CON EDISON
Classification: Small Quantity Generator

Date form received by agency: 2014-05-13 00:00:00.0
Site name: CON EDISON
Classification: Not a generator, verified

Violation Status: No violations found

FINDS:
Registry ID: 110063762290

Click Here:

Environmental Interest/Information System:
RCRAInfo is a national information system that supports the Resource Conservation and Recovery Act (RCRA) program through the tracking of events and activities related to facilities that generate, transport, and treat, store, or dispose of hazardous waste. RCRAInfo allows RCRA program staff to track the notification, permit, compliance, and corrective action activities required under RCRA.

Click this hyperlink while viewing on your computer to access additional FINDS: detail in the EDR Site Report.

P131 **CON EDISON** **NY MANIFEST** **S117736546**
WSW **2356 ATLANTIC AVE** **N/A**
1/8-1/4 **BROOKLYN, NY 11233**
0.215 mi.
1133 ft. **Site 4 of 5 in cluster P**

Relative:
Higher

Actual:
74 ft.

NY MANIFEST:
Name: CON EDISON
Address: 2356 ATLANTIC AVE
City,State,Zip: BROOKLYN, NY 11233
Country: USA
EPA ID: NYP004529905
Facility Status: Not reported

CON EDISON (Continued) **S117736546**

Location Address 1:	2356 ATLANTIC AVENUE
Code:	BP
Location Address 2:	Not reported
Total Tanks:	Not reported
Location City:	BROOKLYN
Location State:	NY
Location Zip:	11233
Location Zip 4:	Not reported

NY MANIFEST:

EPAID:	NYP004529905
Mailing Name:	CON EDISON
Mailing Contact:	CON EDISON
Mailing Address 1:	4 IRVING PL
Mailing Address 2:	15TH FL
Mailing City:	NEW YORK
Mailing State:	NY
Mailing Zip:	10003
Mailing Zip 4:	Not reported
Mailing Country:	USA
Mailing Phone:	Not reported

NY MANIFEST:

Document ID:	Not reported
Manifest Status:	Not reported
seq:	Not reported
Year:	2014
Trans1 State ID:	NJD003812047
Trans2 State ID:	Not reported
Generator Ship Date:	05/13/2014
Trans1 Recv Date:	05/13/2014
Trans2 Recv Date:	Not reported
TSD Site Recv Date:	05/14/2014
Part A Recv Date:	Not reported
Part B Recv Date:	Not reported
Generator EPA ID:	NYP004529905
Trans1 EPA ID:	Not reported
Trans2 EPA ID:	Not reported
TSDF ID 1:	NJD991291105
TSDF ID 2:	Not reported
Manifest Tracking Number:	002417995GBF
Import Indicator:	N
Export Indicator:	N
Discr Quantity Indicator:	N
Discr Type Indicator:	N
Discr Residue Indicator:	N
Discr Partial Reject Indicator:	N
Discr Full Reject Indicator:	N
Manifest Ref Number:	Not reported
Alt Facility RCRA ID:	Not reported
Alt Facility Sign Date:	Not reported
MGMT Method Type Code:	H110
Waste Code:	Not reported
Waste Code:	Not reported
Waste Code:	Not reported
Waste Code:	Not reported
Waste Code:	Not reported

CON EDISON (Continued) **S117736546**

Waste Code:	Not reported
Quantity:	300
Units:	G - Gallons (liquids only)* (8.3 pounds)
Number of Containers:	1
Container Type:	TT - Cargo tank, tank trucks
Handling Method:	T Chemical, physical, or biological treatment.
Specific Gravity:	1
Waste Code:	D008
Waste Code 1_2:	Not reported
Waste Code 1_3:	Not reported
Waste Code 1_4:	Not reported
Waste Code 1_5:	Not reported
Waste Code 1_6:	Not reported

P132 **CON EDISON SERVICE BOX: 18018** **RCRA NonGen / NLR** **1016973388**
WSW **ATLANTIC AVE & SHERLOCK PL** **NY MANIFEST** **NYP004471892**
1/8-1/4 **BROOKLYN, NY 11217**
0.215 mi.
1134 ft. **Site 5 of 5 in cluster P**

Relative:
Higher

Actual:
77 ft.

RCRA NonGen / NLR:

Date form received by agency:	2014-04-19 00:00:00.0
Facility name:	CON EDISON SERVICE BOX: 18018
Facility address:	ATLANTIC AVE & SHERLOCK PL NW COR BROOKLYN, NY 11217
EPA ID:	NYP004471892
Mailing address:	IRVING PL, 15TH FL NE NEW YORK, NY 10003
Contact:	THOMAS TEELING
Contact address:	Not reported Not reported
Contact country:	Not reported
Contact telephone:	212-460-3770
Contact email:	Not reported
EPA Region:	02
Classification:	Non-Generator
Description:	Handler: Non-Generators do not presently generate hazardous waste

Handler Activities Summary:

U.S. importer of hazardous waste:	No
Mixed waste (haz. and radioactive):	No
Recycler of hazardous waste:	No
Transporter of hazardous waste:	No
Treater, storer or disposer of HW:	No
Underground injection activity:	No
On-site burner exemption:	No
Furnace exemption:	No
Used oil fuel burner:	No
Used oil processor:	No
User oil refiner:	No
Used oil fuel marketer to burner:	No
Used oil Specification marketer:	No
Used oil transfer facility:	No
Used oil transporter:	No

CON EDISON SERVICE BOX: 18018 (Continued) **1016973388**

Historical Generators:
Date form received by agency: 2014-03-19 00:00:00.0
Site name: CON EDISON SERVICE BOX: 18018
Classification: Conditionally Exempt Small Quantity Generator

Violation Status: No violations found

NY MANIFEST:
Name: CON EDISON
Address: ATLANTIC AVE & SHERLOCK PL
City,State,Zip: BROOKLYN, NY 11217
Country: USA
EPA ID: NYP004471892
Facility Status: Not reported
Location Address 1: N/W/C ATLANTIC AVE & SHERLOCK PL
Code: BP
Location Address 2: SERVICE BOX # 18018
Total Tanks: Not reported
Location City: BROOKLYN
Location State: NY
Location Zip: Not reported
Location Zip 4: Not reported

NY MANIFEST:
EPAID: NYP004471892
Mailing Name: CON EDISON
Mailing Contact: TOM TEELING
Mailing Address 1: 4 IRVING PLACE 15TH FLOOR
Mailing Address 2: Not reported
Mailing City: NEW YORK
Mailing State: NY
Mailing Zip: 10003
Mailing Zip 4: Not reported
Mailing Country: USA
Mailing Phone: 2124603770

NY MANIFEST:
Document ID: Not reported
Manifest Status: Not reported
seq: Not reported
Year: 2014
Trans1 State ID: NJD003812047
Trans2 State ID: Not reported
Generator Ship Date: 03/19/2014
Trans1 Recv Date: 03/19/2014
Trans2 Recv Date: Not reported
TSD Site Recv Date: 03/21/2014
Part A Recv Date: Not reported
Part B Recv Date: Not reported
Generator EPA ID: NYP004471892
Trans1 EPA ID: Not reported
Trans2 EPA ID: Not reported
TSDF ID 1: NJD991291105
TSDF ID 2: Not reported
Manifest Tracking Number: 002359175GBF
Import Indicator: N
Export Indicator: N

CON EDISON SERVICE BOX: 18018 (Continued) **1016973388**

Discr Quantity Indicator:	N
Discr Type Indicator:	N
Discr Residue Indicator:	N
Discr Partial Reject Indicator:	N
Discr Full Reject Indicator:	N
Manifest Ref Number:	Not reported
Alt Facility RCRA ID:	Not reported
Alt Facility Sign Date:	Not reported
MGMT Method Type Code:	H110
Waste Code:	Not reported
Waste Code:	Not reported
Waste Code:	Not reported
Waste Code:	Not reported
Waste Code:	Not reported
Waste Code:	Not reported
Quantity:	50
Units:	G - Gallons (liquids only)* (8.3 pounds)
Number of Containers:	1
Container Type:	TT - Cargo tank, tank trucks
Handling Method:	T Chemical, physical, or biological treatment.
Specific Gravity:	1
Waste Code:	D008
Waste Code 1_2:	Not reported
Waste Code 1_3:	Not reported
Waste Code 1_4:	Not reported
Waste Code 1_5:	Not reported
Waste Code 1_6:	Not reported

R133 **THE EVERGREENS CEMETERY** **NY AST** **A100359406**
NNE **1629 BUSHWICK AVENUE** **N/A**
1/8-1/4 **BROOKLYN, NY 11207**
0.215 mi.
1137 ft. **Site 7 of 10 in cluster R**

Relative:
Higher

Actual:
112 ft.

AST:

Name:	THE EVERGREENS CEMETERY
Address:	1629 BUSHWICK AVENUE
City,State,Zip:	BROOKLYN, NY 11207
Region:	STATE
DEC Region:	2
Site Status:	Active
Facility Id:	2-091022
Program Type:	PBS
UTM X:	592662.90138
UTM Y:	4504265.29926
Expiration Date:	03/24/2022
Site Type:	Other

Affiliation Records:

Site Id:	2257
Affiliation Type:	Emergency Contact
Company Name:	THE CEMETERY OF THE EVERGREENS
Contact Type:	Not reported
Contact Name:	PAUL K. GRASSI
Address1:	Not reported
Address2:	Not reported
City:	Not reported

THE EVERGREENS CEMETERY (Continued) **A100359406**

State: NN
Zip Code: Not reported
Country Code: 999
Phone: (718) 455-5300
EMail: Not reported
Fax Number: Not reported
Modified By: NRLOMBAR
Date Last Modified: 2009-03-31

Site Id: 2257
Affiliation Type: Facility Operator
Company Name: THE EVERGREENS CEMETERY
Contact Type: Not reported
Contact Name: STEVEN ILASI
Address1: Not reported
Address2: Not reported
City: Not reported
State: NN
Zip Code: Not reported
Country Code: 001
Phone: (718) 455-5300
EMail: Not reported
Fax Number: Not reported
Modified By: AYLAGATI
Date Last Modified: 2016-11-03

Site Id: 2257
Affiliation Type: Facility Owner
Company Name: THE EVERGREENS CEMETERY
Contact Type: PRESIDENT
Contact Name: JULIE BOSE
Address1: 1629 BUSHWICK AVENUE
Address2: Not reported
City: BROOKLYN
State: NY
Zip Code: 11207
Country Code: 001
Phone: (718) 455-5300
EMail: JB@THEEVERGREENCEMETERY.COM
Fax Number: Not reported
Modified By: DMPOKRZY
Date Last Modified: 2017-04-12

Site Id: 2257
Affiliation Type: Mail Contact
Company Name: THE EVERGREENS CEMETERY
Contact Type: PRESIDENT
Contact Name: JULIE BOSE
Address1: 1629 BUSHWICK AVENUE
Address2: Not reported
City: BROOKLYN
State: NY
Zip Code: 11207
Country Code: 001
Phone: (718) 455-5300
EMail: JB@THEEVERGREENCEMETERY.COM
Fax Number: Not reported

THE EVERGREENS CEMETERY (Continued) **A100359406**

Modified By: DMPOKRZY
Date Last Modified: 2017-04-12

Tank Info:

Tank Number: 009
Tank Id: 242082
Material Code: 0001
Common Name of Substance: #2 Fuel Oil (On-Site Consumption)

Equipment Records:

E00 - Piping Secondary Containment - None
I02 - Overfill - High Level Alarm
K01 - Spill Prevention - Catch Basin
A00 - Tank Internal Protection - None
B01 - Tank External Protection - Painted/Asphalt Coating
G09 - Tank Secondary Containment - Modified Double-Walled (Aboveground)
H01 - Tank Leak Detection - Interstitial - Electronic Monitoring
J02 - Dispenser - Suction Dispenser
C01 - Pipe Location - Aboveground
F02 - Pipe External Protection - Original Sacrificial Anode
L00 - Piping Leak Detection - None
D02 - Pipe Type - Galvanized Steel

Tank Location: Aboveground - on saddles, legs, racks, etc.... Tank bottom is elevated above grade or tank pad, allowing visual inspection.
Tank Type: Steel/Carbon Steel/Iron
Tank Status: In Service
Pipe Model: Not reported
Install Date: 03/25/2010
Capacity Gallons: 500
Tightness Test Method: NN
Date Test: Not reported
Next Test Date: Not reported
Date Tank Closed: Not reported
Register: True
Modified By: DMPOKRZY
Last Modified: 04/14/2017
Material Name: #2 fuel oil (on-site consumption)

R134 **THE EVERGREENS CEMETERY** **NY UST** **U003178449**
NNE **1629 BUSHWICK AVENUE** **N/A**
1/8-1/4 **BROOKLYN, NY 11207**
0.215 mi.
1137 ft. **Site 8 of 10 in cluster R**

Relative:
Higher

Actual:
112 ft.

UST:
Name: THE EVERGREENS CEMETERY
Address: 1629 BUSHWICK AVENUE
City,State,Zip: BROOKLYN, NY 11207
Id/Status: 2-091022 / Active
Program Type: PBS
Region: STATE
DEC Region: 2
Expiration Date: 03/24/2022
UTM X: 592662.90138
UTM Y: 4504265.29926

THE EVERGREENS CEMETERY (Continued) **U003178449**

Site Type: Other

Affiliation Records:

Site Id: 2257
Affiliation Type: Emergency Contact
Company Name: THE CEMETERY OF THE EVERGREENS
Contact Type: Not reported
Contact Name: PAUL K. GRASSI
Address1: Not reported
Address2: Not reported
City: Not reported
State: NN
Zip Code: Not reported
Country Code: 999
Phone: (718) 455-5300
EMail: Not reported
Fax Number: Not reported
Modified By: NRLOMBAR
Date Last Modified: 2009-03-31

Site Id: 2257
Affiliation Type: Facility Operator
Company Name: THE EVERGREENS CEMETERY
Contact Type: Not reported
Contact Name: STEVEN ILASI
Address1: Not reported
Address2: Not reported
City: Not reported
State: NN
Zip Code: Not reported
Country Code: 001
Phone: (718) 455-5300
EMail: Not reported
Fax Number: Not reported
Modified By: AYLAGATI
Date Last Modified: 2016-11-03

Site Id: 2257
Affiliation Type: Facility Owner
Company Name: THE EVERGREENS CEMETERY
Contact Type: PRESIDENT
Contact Name: JULIE BOSE
Address1: 1629 BUSHWICK AVENUE
Address2: Not reported
City: BROOKLYN
State: NY
Zip Code: 11207
Country Code: 001
Phone: (718) 455-5300
EMail: JB@THEEVERGREENCEMETERY.COM
Fax Number: Not reported
Modified By: DMPOKRZY
Date Last Modified: 2017-04-12

Site Id: 2257
Affiliation Type: Mail Contact
Company Name: THE EVERGREENS CEMETERY
Contact Type: PRESIDENT

THE EVERGREENS CEMETERY (Continued) **U003178449**

Contact Name:	JULIE BOSE
Address1:	1629 BUSHWICK AVENUE
Address2:	Not reported
City:	BROOKLYN
State:	NY
Zip Code:	11207
Country Code:	001
Phone:	(718) 455-5300
EMail:	JB@THEEVERGREENCEMETERY.COM
Fax Number:	Not reported
Modified By:	DMPOKRZY
Date Last Modified:	2017-04-12

Tank Info:

Tank Number:	001
Tank ID:	3567
Tank Status:	Closed - Removed
Material Name:	Closed - Removed
Capacity Gallons:	1080
Install Date:	08/01/1975
Date Tank Closed:	10/01/1995
Registered:	True
Tank Location:	Underground
Tank Type:	Steel/carbon steel
Material Code:	0009
Common Name of Substance:	Gasoline
Tightness Test Method:	NN
Date Test:	Not reported
Next Test Date:	Not reported
Pipe Model:	Not reported
Modified By:	TRANSLAT
Last Modified:	04/14/2017

Equipment Records:

G03 - Tank Secondary Containment - Vault (w/o access)
H00 - Tank Leak Detection - None
I00 - Overfill - None
C02 - Pipe Location - Underground/On-ground
J02 - Dispenser - Suction Dispenser
A99 - Tank Internal Protection - Other
D02 - Pipe Type - Galvanized Steel
B99 - Tank External Protection - Other
F99 - Pipe External Protection - Other

Tank Number:	002
Tank ID:	3568
Tank Status:	Closed - Removed
Material Name:	Closed - Removed
Capacity Gallons:	550
Install Date:	03/01/1955
Date Tank Closed:	10/01/1995
Registered:	True
Tank Location:	Underground
Tank Type:	Steel/carbon steel

THE EVERGREENS CEMETERY (Continued) **U003178449**

Material Code: 0009
Common Name of Substance: Gasoline

Tightness Test Method: NN
Date Test: Not reported
Next Test Date: Not reported
Pipe Model: Not reported
Modified By: TRANSLAT
Last Modified: 04/14/2017

Equipment Records:

G03 - Tank Secondary Containment - Vault (w/o access)
H00 - Tank Leak Detection - None
I00 - Overfill - None
C02 - Pipe Location - Underground/On-ground
J02 - Dispenser - Suction Dispenser
A99 - Tank Internal Protection - Other
D02 - Pipe Type - Galvanized Steel
B99 - Tank External Protection - Other
F99 - Pipe External Protection - Other

Tank Number: 003
Tank ID: 3569
Tank Status: Closed - Removed
Material Name: Closed - Removed
Capacity Gallons: 550
Install Date: 03/01/1955
Date Tank Closed: 10/01/1995
Registered: True
Tank Location: Underground
Tank Type: Steel/carbon steel
Material Code: 0009
Common Name of Substance: Gasoline

Tightness Test Method: NN
Date Test: Not reported
Next Test Date: Not reported
Pipe Model: Not reported
Modified By: TRANSLAT
Last Modified: 04/14/2017

Equipment Records:

G03 - Tank Secondary Containment - Vault (w/o access)
H00 - Tank Leak Detection - None
I00 - Overfill - None
C02 - Pipe Location - Underground/On-ground
J02 - Dispenser - Suction Dispenser
A99 - Tank Internal Protection - Other
D02 - Pipe Type - Galvanized Steel
B99 - Tank External Protection - Other
F99 - Pipe External Protection - Other

Tank Number: 004
Tank ID: 3570
Tank Status: Closed - Removed
Material Name: Closed - Removed

THE EVERGREENS CEMETERY (Continued) **U003178449**

Capacity Gallons:	550
Install Date:	03/01/1955
Date Tank Closed:	10/01/1995
Registered:	True
Tank Location:	Underground
Tank Type:	Steel/carbon steel
Material Code:	0008
Common Name of Substance:	Diesel
Tightness Test Method:	NN
Date Test:	Not reported
Next Test Date:	Not reported
Pipe Model:	Not reported
Modified By:	TRANSLAT
Last Modified:	04/14/2017

Equipment Records:

G03 - Tank Secondary Containment - Vault (w/o access)
H00 - Tank Leak Detection - None
I00 - Overfill - None
C02 - Pipe Location - Underground/On-ground
J02 - Dispenser - Suction Dispenser
A99 - Tank Internal Protection - Other
D02 - Pipe Type - Galvanized Steel
B99 - Tank External Protection - Other
F99 - Pipe External Protection - Other

Tank Number:	005
Tank ID:	3571
Tank Status:	Closed - In Place
Material Name:	Closed - In Place
Capacity Gallons:	1080
Install Date:	03/01/1955
Date Tank Closed:	05/08/2008
Registered:	True
Tank Location:	Underground
Tank Type:	Steel/carbon steel
Material Code:	0001
Common Name of Substance:	#2 Fuel Oil (On-Site Consumption)
Tightness Test Method:	NN
Date Test:	Not reported
Next Test Date:	Not reported
Pipe Model:	Not reported
Modified By:	dxliving
Last Modified:	04/14/2017

Equipment Records:

H00 - Tank Leak Detection - None
L09 - Piping Leak Detection - Exempt Suction Piping
A00 - Tank Internal Protection - None
C02 - Pipe Location - Underground/On-ground
G00 - Tank Secondary Containment - None
J02 - Dispenser - Suction Dispenser
I04 - Overfill - Product Level Gauge (A/G)
B00 - Tank External Protection - None
D02 - Pipe Type - Galvanized Steel

THE EVERGREENS CEMETERY (Continued) **U003178449**

F00 - Pipe External Protection - None

Tank Number: 006
Tank ID: 3572
Tank Status: Closed - In Place
Material Name: Closed - In Place
Capacity Gallons: 1080
Install Date: 05/01/1949
Date Tank Closed: 05/08/2008
Registered: True
Tank Location: Underground
Tank Type: Steel/carbon steel
Material Code: 0001
Common Name of Substance: #2 Fuel Oil (On-Site Consumption)

Tightness Test Method: NN
Date Test: Not reported
Next Test Date: Not reported
Pipe Model: Not reported
Modified By: dxliving
Last Modified: 04/14/2017

Equipment Records:

A00 - Tank Internal Protection - None
H00 - Tank Leak Detection - None
L09 - Piping Leak Detection - Exempt Suction Piping
C02 - Pipe Location - Underground/On-ground
G00 - Tank Secondary Containment - None
J02 - Dispenser - Suction Dispenser
I04 - Overfill - Product Level Gauge (A/G)
B00 - Tank External Protection - None
D02 - Pipe Type - Galvanized Steel
F00 - Pipe External Protection - None

Tank Number: 007
Tank ID: 52130
Tank Status: In Service
Material Name: In Service
Capacity Gallons: 1000
Install Date: 10/01/1995
Date Tank Closed: Not reported
Registered: True
Tank Location: Underground
Tank Type: Fiberglass coated steel
Material Code: 0008
Common Name of Substance: Diesel

Tightness Test Method: NN
Date Test: Not reported
Next Test Date: Not reported
Pipe Model: Not reported
Modified By: TankSys
Last Modified: 02/05/2020

Equipment Records:

B04 - Tank External Protection - Fiberglass

THE EVERGREENS CEMETERY (Continued) **U003178449**

D06 - Pipe Type - Fiberglass Reinforced Plastic (FRP)
I02 - Overfill - High Level Alarm
K01 - Spill Prevention - Catch Basin
A00 - Tank Internal Protection - None
F01 - Pipe External Protection - Painted/Asphalt Coating
H01 - Tank Leak Detection - Interstitial - Electronic Monitoring
C02 - Pipe Location - Underground/On-ground
J02 - Dispenser - Suction Dispenser
H05 - Tank Leak Detection - In-Tank System (ATG)
B05 - Tank External Protection - Jacketed
G04 - Tank Secondary Containment - Double-Walled (Underground)

Tank Number:	008
Tank ID:	52131
Tank Status:	In Service
Material Name:	In Service
Capacity Gallons:	2000
Install Date:	10/01/1995
Date Tank Closed:	Not reported
Registered:	True
Tank Location:	Underground
Tank Type:	Fiberglass coated steel
Material Code:	2712
Common Name of Substance:	Gasoline/Ethanol
Tightness Test Method:	00
Date Test:	Not reported
Next Test Date:	Not reported
Pipe Model:	Not reported
Modified By:	DMPOKRZY
Last Modified:	04/14/2017

Equipment Records:

A00 - Tank Internal Protection - None
H01 - Tank Leak Detection - Interstitial - Electronic Monitoring
B04 - Tank External Protection - Fiberglass
D06 - Pipe Type - Fiberglass Reinforced Plastic (FRP)
I02 - Overfill - High Level Alarm
K01 - Spill Prevention - Catch Basin
L09 - Piping Leak Detection - Exempt Suction Piping
H05 - Tank Leak Detection - In-Tank System (ATG)
C02 - Pipe Location - Underground/On-ground
F04 - Pipe External Protection - Fiberglass
J02 - Dispenser - Suction Dispenser
L01 - Piping Leak Detection - Interstitial - Electronic Monitoring
G04 - Tank Secondary Containment - Double-Walled (Underground)
E04 - Piping Secondary Containment - Double walled UG

Q135
ESE
1/8-1/4
0.216 mi.
1142 ft.

CON EDISON
44 GEORGIA AVE
BROOKLYN, NY 11207

Site 13 of 15 in cluster Q

NJ MANIFEST **S120675138**
N/A

Relative:
Lower

Actual:
60 ft.

NJ MANIFEST:

EPA Id:	NYP004820326
Mail Address:	IRVING PL 15TH FL NE
Mail City/State/Zip:	NEW YORK, NY 10003
Facility Phone:	Not reported
Emergency Phone:	Not reported
Contact:	THOMAS TEELING
Comments:	Not reported
SIC Code:	Not reported
County:	NY047
Municipal:	Not reported
Previous EPA Id:	Not reported
Gen Flag:	Not reported
Trans Flag:	Not reported
TSDF Flag:	Not reported
Name Change:	Not reported
Date Change:	Not reported

Manifest:

Manifest Number:	014472974JJK
EPA ID:	NYP004820326
Date Shipped:	8/7/2015
TSDF EPA ID:	NJD002200046
Transporter EPA ID:	NJ0000027193
Transporter 2 EPA ID:	Not reported
Transporter 3 EPA ID:	Not reported
Transporter 4 EPA ID:	Not reported
Transporter 5 EPA ID:	Not reported
Transporter 6 EPA ID:	Not reported
Transporter 7 EPA ID:	Not reported
Transporter 8 EPA ID:	Not reported
Transporter 9 EPA ID:	Not reported
Transporter 10 EPA ID:	Not reported
Date Trans1 Transported Waste:	Not reported
Date Trans2 Transported Waste:	Not reported
Date Trans3 Transported Waste:	Not reported
Date Trans4 Transported Waste:	Not reported
Date Trans5 Transported Waste:	Not reported
Date Trans6 Transported Waste:	Not reported
Date Trans7 Transported Waste:	Not reported
Date Trans8 Transported Waste:	Not reported
Date Trans9 Transported Waste:	Not reported
Date Trans10 Transported Waste:	Not reported
Date TSDF Received Waste:	Not reported
TSDF EPA Facility Name:	Not reported
QTY Units:	Not reported
Transporter SEQ ID:	Not reported
Transporter-1 Date:	Not reported
Waste SEQ ID:	Not reported
Waste Type Code 2:	Not reported
Waste Type Code 3:	Not reported
Waste Type Code 4:	Not reported
Waste Type Code 5:	Not reported
Waste Type Code 6:	Not reported

CON EDISON (Continued) **S120675138**

Date Accepted:	Not reported
Manifest Discrepancy Type:	Not reported
Data Entry Number:	Not reported
Was Load Rejected:	NEW YORK, NY 10003
Reason Load Was Rejected:	Not reported

Q136 **CON EDISON** **RCRA NonGen / NLR** **1019906374**
ESE **44 GEORGIA AVE** **FINDS** **NYP004820326**
1/8-1/4 **BROOKLYN, NY 11207** **ECHO**
0.216 mi.
1142 ft. **Site 14 of 15 in cluster Q**

Relative:
Lower

Actual:
60 ft.

RCRA NonGen / NLR:

Date form received by agency:	2015-08-07 00:00:00.0
Facility name:	CON EDISON
Facility address:	44 GEORGIA AVE BROOKLYN, NY 11207
EPA ID:	NYP004820326
Mailing address:	IRVING PL 15TH FL NE NEW YORK, NY 10003
Contact:	THOMAS TEELING
Contact address:	Not reported Not reported
Contact country:	Not reported
Contact telephone:	212-460-3770
Contact email:	Not reported
EPA Region:	02
Classification:	Non-Generator
Description:	Handler: Non-Generators do not presently generate hazardous waste

Handler Activities Summary:

U.S. importer of hazardous waste:	No
Mixed waste (haz. and radioactive):	No
Recycler of hazardous waste:	No
Transporter of hazardous waste:	No
Treater, storer or disposer of HW:	No
Underground injection activity:	No
On-site burner exemption:	No
Furnace exemption:	No
Used oil fuel burner:	No
Used oil processor:	No
User oil refiner:	No
Used oil fuel marketer to burner:	No
Used oil Specification marketer:	No
Used oil transfer facility:	No
Used oil transporter:	No

Historical Generators:

Date form received by agency:	2015-08-07 00:00:00.0
Site name:	CON EDISON
Classification:	Large Quantity Generator

Violation Status: No violations found

FINDS:

CON EDISON (Continued) **1019906374**

Registry ID: 110069649278

Click Here:

Environmental Interest/Information System:
RCRAInfo is a national information system that supports the Resource Conservation and Recovery Act (RCRA) program through the tracking of events and activities related to facilities that generate, transport, and treat, store, or dispose of hazardous waste. RCRAInfo allows RCRA program staff to track the notification, permit, compliance, and corrective action activities required under RCRA.

Click this hyperlink while viewing on your computer to access additional FINDS: detail in the EDR Site Report.

ECHO:

Envid:	1019906374
Registry ID:	110069649278
DFR URL:	http://echo.epa.gov/detailed-facility-report?fid=110069649278
Name:	CON EDISON
Address:	44 GEORGIA AVE
City,State,Zip:	BROOKLYN, NY 11207

Q137 **CON EDISON** **NY MANIFEST** **S119077087**
ESE **44 GEORGIA AVE** **N/A**
1/8-1/4 **BROOKLYN, NY 11207**
0.216 mi.
1142 ft. **Site 15 of 15 in cluster Q**

Relative: **Lower**

Actual: **60 ft.**

NY MANIFEST:

Name:	CON EDISON
Address:	44 GEORGIA AVE
City,State,Zip:	BROOKLYN, NY 11207
Country:	USA
EPA ID:	NYP004820326
Facility Status:	Not reported
Location Address 1:	OPP 44 GEORGIA AVE
Code:	BP
Location Address 2:	SB 26258
Total Tanks:	Not reported
Location City:	BROOKLYN
Location State:	NY
Location Zip:	Not reported
Location Zip 4:	Not reported

NY MANIFEST:

EPAID:	NYP004820326
Mailing Name:	CON EDISON
Mailing Contact:	DENNIS HUACON
Mailing Address 1:	4 IRVING PL 15TH FL
Mailing Address 2:	Not reported
Mailing City:	NEW YORK
Mailing State:	NY
Mailing Zip:	10003
Mailing Zip 4:	Not reported
Mailing Country:	USA
Mailing Phone:	2124603770

CON EDISON (Continued) **S119077087**

NY MANIFEST:

Document ID:	Not reported
Manifest Status:	Not reported
seq:	Not reported
Year:	2015
Trans1 State ID:	NJ0000027193
Trans2 State ID:	Not reported
Generator Ship Date:	08/07/2015
Trans1 Recv Date:	08/07/2015
Trans2 Recv Date:	Not reported
TSD Site Recv Date:	08/11/2015
Part A Recv Date:	Not reported
Part B Recv Date:	Not reported
Generator EPA ID:	NYP004820326
Trans1 EPA ID:	Not reported
Trans2 EPA ID:	Not reported
TSDF ID 1:	NJD002200046
TSDF ID 2:	Not reported
Manifest Tracking Number:	014472974JJK
Import Indicator:	N
Export Indicator:	N
Discr Quantity Indicator:	N
Discr Type Indicator:	N
Discr Residue Indicator:	N
Discr Partial Reject Indicator:	N
Discr Full Reject Indicator:	N
Manifest Ref Number:	Not reported
Alt Facility RCRA ID:	Not reported
Alt Facility Sign Date:	Not reported
MGMT Method Type Code:	H110
Waste Code:	Not reported
Waste Code:	Not reported
Waste Code:	Not reported
Waste Code:	Not reported
Waste Code:	Not reported
Waste Code:	Not reported
Quantity:	1500
Units:	P - Pounds
Number of Containers:	1
Container Type:	TT - Cargo tank, tank trucks
Handling Method:	T Chemical, physical, or biological treatment.
Specific Gravity:	1
Waste Code:	D008
Waste Code 1_2:	Not reported
Waste Code 1_3:	Not reported
Waste Code 1_4:	Not reported
Waste Code 1_5:	Not reported
Waste Code 1_6:	Not reported

W138 **NYCTA** **NY MANIFEST** **1009244579**
East **25 JAMAICA AVE NYD991290677** **N/A**
1/8-1/4 **BROOKLYN, NY 11207**
0.221 mi.
1169 ft. **Site 2 of 5 in cluster W**

Relative:
Lower

Actual:
67 ft.

NY MANIFEST:

Name:	NYCTA
Address:	25 JAMAICA AVE NYD991290677
City,State,Zip:	BROOKLYN, NY 11207
Country:	USA
EPA ID:	NYT370011371
Facility Status:	Not reported
Location Address 1:	25 JAMAICA AVE NYD991290677
Code:	BP
Location Address 2:	Not reported
Total Tanks:	Not reported
Location City:	BROOKLYN
Location State:	NY
Location Zip:	11207
Location Zip 4:	Not reported

NY MANIFEST:

EPAID:	NYT370011371
Mailing Name:	NYCTA
Mailing Contact:	SQUITIERI JOHN CHEMIST
Mailing Address 1:	370 JAY ST
Mailing Address 2:	Not reported
Mailing City:	BROOKLYN
Mailing State:	NY
Mailing Zip:	11201
Mailing Zip 4:	Not reported
Mailing Country:	USA
Mailing Phone:	2123304782

NY MANIFEST:

Document ID:	NYO1685178
Manifest Status:	C
seq:	Not reported
Year:	1982
Trans1 State ID:	PA 060
Trans2 State ID:	Not reported
Generator Ship Date:	10/19/1982
Trans1 Recv Date:	10/19/1982
Trans2 Recv Date:	/ /
TSD Site Recv Date:	10/25/1982
Part A Recv Date:	/ /
Part B Recv Date:	/ /
Generator EPA ID:	NYT370011371
Trans1 EPA ID:	PAD061102356
Trans2 EPA ID:	Not reported
TSDF ID 1:	PAD990753089
TSDF ID 2:	Not reported
Manifest Tracking Number:	Not reported
Import Indicator:	Not reported
Export Indicator:	Not reported
Discr Quantity Indicator:	Not reported
Discr Type Indicator:	Not reported
Discr Residue Indicator:	Not reported

NYCTA (Continued) **1009244579**

Discr Partial Reject Indicator:	Not reported
Discr Full Reject Indicator:	Not reported
Manifest Ref Number:	Not reported
Alt Facility RCRA ID:	Not reported
Alt Facility Sign Date:	Not reported
MGMT Method Type Code:	Not reported
Waste Code:	D002 - NON-LISTED CORROSIVE WASTES
Waste Code:	Not reported
Waste Code:	Not reported
Waste Code:	Not reported
Waste Code:	Not reported
Waste Code:	Not reported
Quantity:	19680
Units:	P - Pounds
Number of Containers:	001
Container Type:	DT - Dump trucks
Handling Method:	B Incineration, heat recovery, burning.
Specific Gravity:	100

W139 **NEW YORK CITY TRANSIT AUTHORITY** **PA MANIFEST** **S123092787**
East **25 JAMAICA AVE** **N/A**
1/8-1/4 **BROOKLYN, NY 11207**
0.221 mi.
1169 ft. **Site 3 of 5 in cluster W**

Relative: **Lower**
Actual: **67 ft.**

Manifest Details:

Year:	2017
Manifest Number:	015625193JJK
Manifest Type:	TSD Copy
Generator EPA Id:	NYD991290677
Generator Date:	10/26/2017
Mailing Address:	Not reported
Mailing City,St,Zip:	Not reported
Contact Name:	Not reported
Contact Phone:	718-330-4891
TSD EPA Id:	Not reported
TSD Date:	Not reported
TSD Facility Name:	Cycle Chem Inc
TSD Facility Address:	550 Industrial Rd
TSD Facility City:	Lewisberry
TSD Facility State:	PA
Facility Telephone:	Not reported
Page Number:	1
Line Number:	1
Waste Number:	D001
Container Number:	1
Container Type:	Fiberboard or plastic drums, barrels, kegs
Waste Quantity:	107
Unit:	Pounds
Handling Code:	Not reported
TSP EPA Id:	PAD067098822
Date TSP Sig:	Not reported

V140 **CON EDISON TRANSFORMER MANHOLE: 708** **RCRA NonGen / NLR** **1017779490**
NW **2009 EASTERN PKWY** **FINDS** **NYP004574901**
1/8-1/4 **BROOKLYN, NY 11233**
0.223 mi.
1176 ft. **Site 4 of 5 in cluster V**

Relative:
Higher

Actual:
97 ft.

RCRA NonGen / NLR:

Date form received by agency:	2014-07-24 00:00:00.0
Facility name:	CON EDISON TRANSFORMER MANHOLE: 708
Facility address:	2009 EASTERN PKWY BROOKLYN, NY 11233
EPA ID:	NYP004574901
Mailing address:	IRVING PL, 15TH FL NE NEW YORK, NY 10003
Contact:	THOMAS TEELING
Contact address:	Not reported Not reported
Contact country:	Not reported
Contact telephone:	212-460-3770
Contact email:	Not reported
EPA Region:	02
Classification:	Non-Generator
Description:	Handler: Non-Generators do not presently generate hazardous waste

Handler Activities Summary:

U.S. importer of hazardous waste:	No
Mixed waste (haz. and radioactive):	No
Recycler of hazardous waste:	No
Transporter of hazardous waste:	No
Treater, storer or disposer of HW:	No
Underground injection activity:	No
On-site burner exemption:	No
Furnace exemption:	No
Used oil fuel burner:	No
Used oil processor:	No
User oil refiner:	No
Used oil fuel marketer to burner:	No
Used oil Specification marketer:	No
Used oil transfer facility:	No
Used oil transporter:	No

Historical Generators:

Date form received by agency:	2014-06-24 00:00:00.0
Site name:	CON EDISON
Classification:	Large Quantity Generator

Date form received by agency:	2014-06-24 00:00:00.0
Site name:	CON EDISON
Classification:	Not a generator, verified

Violation Status: No violations found

FINDS:
Registry ID: 110063839413

Click Here:

Environmental Interest/Information System:
RCRAInfo is a national information system that supports the Resource

CON EDISON TRANSFORMER MANHOLE: 708 (Continued) **1017779490**

Conservation and Recovery Act (RCRA) program through the tracking of events and activities related to facilities that generate, transport, and treat, store, or dispose of hazardous waste. RCRAInfo allows RCRA program staff to track the notification, permit, compliance, and corrective action activities required under RCRA.

Click this hyperlink while viewing on your computer to access additional FINDS: detail in the EDR Site Report.

V141 **CON EDISON** **NY MANIFEST** **S117736825**
NW **2009 EASTERN PKWY** **N/A**
1/8-1/4 **BROOKLYN, NY 11233**
0.223 mi.
1176 ft. **Site 5 of 5 in cluster V**

Relative:
Higher

Actual:
97 ft.

NY MANIFEST:

Name:	CON EDISON
Address:	2009 EASTERN PKWY
City,State,Zip:	BROOKLYN, NY 11233
Country:	USA
EPA ID:	NYP004574901
Facility Status:	Not reported
Location Address 1:	2009 EASTERN PARKWAY
Code:	BP
Location Address 2:	Not reported
Total Tanks:	Not reported
Location City:	BROOKLYN
Location State:	NY
Location Zip:	11233
Location Zip 4:	Not reported

NY MANIFEST:

EPAID:	NYP004574901
Mailing Name:	CON EDISON
Mailing Contact:	TOM TEELING
Mailing Address 1:	4 IRVING PLACE 15TH FLOOR
Mailing Address 2:	Not reported
Mailing City:	NEW YORK
Mailing State:	NY
Mailing Zip:	10003
Mailing Zip 4:	Not reported
Mailing Country:	USA
Mailing Phone:	Not reported

NY MANIFEST:

Document ID:	Not reported
Manifest Status:	Not reported
seq:	Not reported
Year:	2014
Trans1 State ID:	NJ0000027193
Trans2 State ID:	Not reported
Generator Ship Date:	06/24/2014
Trans1 Recv Date:	06/24/2014
Trans2 Recv Date:	Not reported
TSD Site Recv Date:	06/24/2014
Part A Recv Date:	Not reported
Part B Recv Date:	Not reported
Generator EPA ID:	NYP004574901
Trans1 EPA ID:	Not reported

CON EDISON (Continued) **S117736825**

Trans2 EPA ID:	Not reported
TSDF ID 1:	NJD002200046
TSDF ID 2:	Not reported
Manifest Tracking Number:	013254850JJK
Import Indicator:	N
Export Indicator:	N
Discr Quantity Indicator:	N
Discr Type Indicator:	N
Discr Residue Indicator:	N
Discr Partial Reject Indicator:	N
Discr Full Reject Indicator:	N
Manifest Ref Number:	Not reported
Alt Facility RCRA ID:	Not reported
Alt Facility Sign Date:	Not reported
MGMT Method Type Code:	H110
Waste Code:	Not reported
Waste Code:	Not reported
Waste Code:	Not reported
Waste Code:	Not reported
Waste Code:	Not reported
Waste Code:	Not reported
Quantity:	1200
Units:	G - Gallons (liquids only)* (8.3 pounds)
Number of Containers:	1
Container Type:	TT - Cargo tank, tank trucks
Handling Method:	T Chemical, physical, or biological treatment.
Specific Gravity:	1
Waste Code:	D008
Waste Code 1_2:	Not reported
Waste Code 1_3:	Not reported
Waste Code 1_4:	Not reported
Waste Code 1_5:	Not reported
Waste Code 1_6:	Not reported

R142 **BUSHWICK PETROLEUM LLC** **NY UST** **U004046060**
North **1610 BUSHWICK AVENUE** **N/A**
1/8-1/4 **BROOKLYN, NY 11207**
0.225 mi.
1186 ft. **Site 9 of 10 in cluster R**

Relative: UST:
Higher

Actual: | | |
106 ft.	
Name:	BUSHWICK PETROLEUM LLC
Address:	1610 BUSHWICK AVENUE
City,State,Zip:	BROOKLYN, NY 11207
Id/Status:	2-610121 / Active
Program Type:	PBS
Region:	STATE
DEC Region:	2
Expiration Date:	10/22/2023
UTM X:	592676.43038
UTM Y:	4503863.05832
Site Type:	Retail Gasoline Sales

Affiliation Records:

Site Id:	359396
Affiliation Type:	Facility Operator
Company Name:	BUSHWICK PETROLEUM LLC

BUSHWICK PETROLEUM LLC (Continued) **U004046060**

Contact Type:	Not reported
Contact Name:	HARBHAJAN SINGH
Address1:	Not reported
Address2:	Not reported
City:	Not reported
State:	NN
Zip Code:	Not reported
Country Code:	001
Phone:	(718) 455-8053
EMail:	Not reported
Fax Number:	Not reported
Modified By:	MXLAY
Date Last Modified:	2016-10-28

Site Id:	359396
Affiliation Type:	Mail Contact
Company Name:	ATLANTIS MANAGEMENT GROUP II, LLC
Contact Type:	VICE PRESIDENT
Contact Name:	JIMMY KOCHISARI
Address1:	555 S. COLUMBUS AVE., SUITE 201
Address2:	Not reported
City:	MOUNT VERNON
State:	NY
Zip Code:	10550
Country Code:	001
Phone:	(914) 699-9500
EMail:	Not reported
Fax Number:	Not reported
Modified By:	JSMACRI
Date Last Modified:	2018-08-29

Site Id:	359396
Affiliation Type:	Facility Owner
Company Name:	ATLANTIS MANAGEMENT GROUP II, LLC
Contact Type:	VICE PRESIDENT
Contact Name:	JIMMY KOCHISARI
Address1:	555 S. COLUMBUS AVE., SUITE 201
Address2:	Not reported
City:	MOUNT VERNON
State:	NY
Zip Code:	10550
Country Code:	001
Phone:	(914) 699-9500
EMail:	Not reported
Fax Number:	Not reported
Modified By:	JSMACRI
Date Last Modified:	2018-08-29

Site Id:	359396
Affiliation Type:	Emergency Contact
Company Name:	ATLANTIS MANAGEMENT GROUP II, LLC
Contact Type:	Not reported
Contact Name:	JIMMY KOCHISARI
Address1:	Not reported
Address2:	Not reported
City:	Not reported
State:	NN

BUSHWICK PETROLEUM LLC (Continued) **U004046060**

Zip Code:	Not reported
Country Code:	999
Phone:	(914) 699-9500
EMail:	Not reported
Fax Number:	Not reported
Modified By:	MXLAY
Date Last Modified:	2016-10-28

Tank Info:

Tank Number:	1
Tank ID:	209985
Tank Status:	In Service
Material Name:	In Service
Capacity Gallons:	12000
Install Date:	10/20/2005
Date Tank Closed:	Not reported
Registered:	True
Tank Location:	Underground
Tank Type:	Equivalent technology
Material Code:	2712
Common Name of Substance:	Gasoline/Ethanol
Tightness Test Method:	21
Date Test:	02/03/2006
Next Test Date:	Not reported
Pipe Model:	D
Modified By:	MSBAPTIS
Last Modified:	04/14/2017

Equipment Records:

H01 - Tank Leak Detection - Interstitial - Electronic Monitoring
I03 - Overfill - Automatic Shut-Off
A00 - Tank Internal Protection - None
L07 - Piping Leak Detection - Pressurized Piping Leak Detector
G04 - Tank Secondary Containment - Double-Walled (Underground)
L01 - Piping Leak Detection - Interstitial - Electronic Monitoring
F04 - Pipe External Protection - Fiberglass
C02 - Pipe Location - Underground/On-ground
J01 - Dispenser - Pressurized Dispenser
E04 - Piping Secondary Containment - Double walled UG
K01 - Spill Prevention - Catch Basin
B04 - Tank External Protection - Fiberglass
D06 - Pipe Type - Fiberglass Reinforced Plastic (FRP)
H05 - Tank Leak Detection - In-Tank System (ATG)

Tank Number:	2
Tank ID:	209986
Tank Status:	In Service
Material Name:	In Service
Capacity Gallons:	12000
Install Date:	10/20/2005
Date Tank Closed:	Not reported
Registered:	True
Tank Location:	Underground
Tank Type:	Equivalent technology

BUSHWICK PETROLEUM LLC (Continued) **U004046060**

Material Code: 2712
Common Name of Substance: Gasoline/Ethanol

Tightness Test Method: 21
Date Test: 02/03/2006
Next Test Date: Not reported
Pipe Model: D
Modified By: MSBAPTIS
Last Modified: 04/14/2017

Equipment Records:

H01 - Tank Leak Detection - Interstitial - Electronic Monitoring
I03 - Overfill - Automatic Shut-Off
A00 - Tank Internal Protection - None
L07 - Piping Leak Detection - Pressurized Piping Leak Detector
G04 - Tank Secondary Containment - Double-Walled (Underground)
L01 - Piping Leak Detection - Interstitial - Electronic Monitoring
C02 - Pipe Location - Underground/On-ground
F04 - Pipe External Protection - Fiberglass
J01 - Dispenser - Pressurized Dispenser
E04 - Piping Secondary Containment - Double walled UG
K01 - Spill Prevention - Catch Basin
B04 - Tank External Protection - Fiberglass
D06 - Pipe Type - Fiberglass Reinforced Plastic (FRP)
H05 - Tank Leak Detection - In-Tank System (ATG)

R143 **B P FACILITY #48498** **RCRA-VSQG** **1009399899**
North **1610 BUSHWICK AVE** **NJ MANIFEST** **NYR000138636**
1/8-1/4 **BROOKLYN, NY 11207** **NY MANIFEST**
0.225 mi.
1186 ft. **Site 10 of 10 in cluster R**

Relative: **Higher**

Actual: **106 ft.**

RCRA-VSQG:
Date form received by agency: 2007-01-01 00:00:00.0
Facility name: B P FACILITY #48498
Facility address: 1610 BUSHWICK AVE
BROOKLYN, NY 11207
EPA ID: NYR000138636
Mailing address: PO BOX 6038
ARTESIA, CA 90702-6038
Contact: MARK OKAMOTO
Contact address: PO BOX 6038
ARTESIA, CA 90702-6038
Contact country: US
Contact telephone: 732-743-0901
Contact email: Not reported
EPA Region: 02
Classification: Conditionally Exempt Small Quantity Generator
Description: Handler: generates 100 kg or less of hazardous waste per calendar month, and accumulates 1000 kg or less of hazardous waste at any time; or generates 1 kg or less of acutely hazardous waste per calendar month, and accumulates at any time: 1 kg or less of acutely hazardous waste; or 100 kg or less of any residue or contaminated soil, waste or other debris resulting from the cleanup of a spill, into or on any land or water, of acutely hazardous waste; or generates 100 kg or less of any residue or contaminated soil, waste or other debris resulting from the cleanup of a spill, into or on any land or water, of acutely hazardous waste during any calendar month, and accumulates at any

B P FACILITY #48498 (Continued) **1009399899**

time: 1 kg or less of acutely hazardous waste; or 100 kg or less of any residue or contaminated soil, waste or other debris resulting from the cleanup of a spill, into or on any land or water, of acutely hazardous waste

Owner/Operator Summary:

Owner/operator name:	BP PRODUCTS NORTH AMERICA
Owner/operator address:	Not reported
	Not reported
Owner/operator country:	US
Owner/operator telephone:	Not reported
Owner/operator email:	Not reported
Owner/operator fax:	Not reported
Owner/operator extension:	Not reported
Legal status:	Private
Owner/Operator Type:	Operator
Owner/Op start date:	2006-02-23 00:00:00.
Owner/Op end date:	Not reported

Owner/operator name:	BP PRODUCTS NORTH AMERICA
Owner/operator address:	Not reported
	Not reported
Owner/operator country:	US
Owner/operator telephone:	Not reported
Owner/operator email:	Not reported
Owner/operator fax:	Not reported
Owner/operator extension:	Not reported
Legal status:	Private
Owner/Operator Type:	Owner
Owner/Op start date:	2006-02-23 00:00:00.
Owner/Op end date:	Not reported

Handler Activities Summary:

U.S. importer of hazardous waste:	No
Mixed waste (haz. and radioactive):	No
Recycler of hazardous waste:	No
Transporter of hazardous waste:	No
Treater, storer or disposer of HW:	No
Underground injection activity:	No
On-site burner exemption:	No
Furnace exemption:	No
Used oil fuel burner:	No
Used oil processor:	No
User oil refiner:	No
Used oil fuel marketer to burner:	No
Used oil Specification marketer:	No
Used oil transfer facility:	No
Used oil transporter:	No

Historical Generators:

Date form received by agency:	2006-03-20 00:00:00.0
Site name:	B P FACILITY #48498
Classification:	Conditionally Exempt Small Quantity Generator

Date form received by agency:	2006-03-19 00:00:00.0
Site name:	B P FACILITY #48498

B P FACILITY #48498 (Continued) **1009399899**

Classification: Conditionally Exempt Small Quantity Generator

Hazardous Waste Summary:

. Waste code: D001
. Waste name: IGNITABLE WASTE

. Waste code: D018
. Waste name: BENZENE

Violation Status: No violations found

NJ MANIFEST:

EPA Id:	NYR000138636
Mail Address:	P.O. BOX 80249
Mail City/State/Zip:	SANTA MARGARITA 92688
Facility Phone:	9494605200
Emergency Phone:	Not reported
Contact:	FRANK LOBELLO
Comments:	Not reported
SIC Code:	Not reported
County:	00
Municipal:	00
Previous EPA Id:	Not reported
Gen Flag:	X
Trans Flag:	Not reported
TSDF Flag:	Not reported
Name Change:	Not reported
Date Change:	Not reported

Manifest:

Manifest Number:	001274848JJK
EPA ID:	NYR000138636
Date Shipped:	10/23/2008
TSDF EPA ID:	NJD991291105
Transporter EPA ID:	NJR000023036
Transporter 2 EPA ID:	Not reported
Transporter 3 EPA ID:	Not reported
Transporter 4 EPA ID:	Not reported
Transporter 5 EPA ID:	Not reported
Transporter 6 EPA ID:	Not reported
Transporter 7 EPA ID:	Not reported
Transporter 8 EPA ID:	Not reported
Transporter 9 EPA ID:	Not reported
Transporter 10 EPA ID:	Not reported
Date Trans1 Transported Waste:	10/23/2008
Date Trans2 Transported Waste:	Not reported
Date Trans3 Transported Waste:	Not reported
Date Trans4 Transported Waste:	Not reported
Date Trans5 Transported Waste:	Not reported
Date Trans6 Transported Waste:	Not reported
Date Trans7 Transported Waste:	Not reported
Date Trans8 Transported Waste:	Not reported
Date Trans9 Transported Waste:	Not reported
Date Trans10 Transported Waste:	Not reported
Date TSDF Received Waste:	10/23/2008
TSDF EPA Facility Name:	Not reported
QTY Units:	Not reported

B P FACILITY #48498 (Continued) **1009399899**

Transporter SEQ ID:	Not reported
Transporter-1 Date:	Not reported
Waste SEQ ID:	Not reported
Waste Type Code 2:	Not reported
Waste Type Code 3:	Not reported
Waste Type Code 4:	Not reported
Waste Type Code 5:	Not reported
Waste Type Code 6:	Not reported
Date Accepted:	Not reported
Manifest Discrepancy Type:	Not reported
Data Entry Number:	Not reported
Was Load Rejected:	SANTA MARGARITA 92688
Reason Load Was Rejected:	Not reported

Waste:

Manifest Year:	Not reported
Waste Code:	D018
Hand Code:	H141
Quantity:	200 P

Manifest Number:	NJA5246557
EPA ID:	NYR000138636
Date Shipped:	06/28/2006
TSDF EPA ID:	NJD991291105
Transporter EPA ID:	NJR000023036
Transporter 2 EPA ID:	Not reported
Transporter 3 EPA ID:	Not reported
Transporter 4 EPA ID:	Not reported
Transporter 5 EPA ID:	Not reported
Transporter 6 EPA ID:	Not reported
Transporter 7 EPA ID:	Not reported
Transporter 8 EPA ID:	Not reported
Transporter 9 EPA ID:	Not reported
Transporter 10 EPA ID:	Not reported
Date Trans1 Transported Waste:	06/28/2006
Date Trans2 Transported Waste:	Not reported
Date Trans3 Transported Waste:	Not reported
Date Trans4 Transported Waste:	Not reported
Date Trans5 Transported Waste:	Not reported
Date Trans6 Transported Waste:	Not reported
Date Trans7 Transported Waste:	Not reported
Date Trans8 Transported Waste:	Not reported
Date Trans9 Transported Waste:	Not reported
Date Trans10 Transported Waste:	Not reported
Date TSDF Received Waste:	06/28/2006
TSDF EPA Facility Name:	Not reported
QTY Units:	Not reported
Transporter SEQ ID:	Not reported
Transporter-1 Date:	Not reported
Waste SEQ ID:	Not reported
Waste Type Code 2:	Not reported
Waste Type Code 3:	Not reported
Waste Type Code 4:	Not reported
Waste Type Code 5:	Not reported
Waste Type Code 6:	Not reported
Date Accepted:	Not reported
Manifest Discrepancy Type:	Not reported

B P FACILITY #48498 (Continued) **1009399899**

Data Entry Number: 09050621
Was Load Rejected: SANTA MARGARITA 92688
Reason Load Was Rejected: Not reported

NY MANIFEST:
Name: BP PRODUCTS NORTH AMERICA AMOCO 48498
Address: 1610 BUSHWICK AVE
City,State,Zip: BROOKLYN, NY 11207
Country: USA
EPA ID: NYR000138636
Facility Status: Not reported
Location Address 1: 1610 BUSHWICK AVE
Code: BP
Location Address 2: Not reported
Total Tanks: Not reported
Location City: BROOKLYN
Location State: NY
Location Zip: Not reported
Location Zip 4: Not reported

NY MANIFEST:
EPAID: NYR000138636
Mailing Name: BP PRODUCTS NORTH AMERICA AMOCO 48498
Mailing Contact: N/S
Mailing Address 1: PO BOX 80249
Mailing Address 2: Not reported
Mailing City: RANCHO SANTA MARGARITA
Mailing State: CA
Mailing Zip: 92688
Mailing Zip 4: Not reported
Mailing Country: USA
Mailing Phone: 9494605200

NY MANIFEST:
Document ID: Not reported
Manifest Status: Not reported
seq: Not reported
Year: 2008
Trans1 State ID: NJR000023036
Trans2 State ID: Not reported
Generator Ship Date: 10/23/2008
Trans1 Recv Date: 10/23/2008
Trans2 Recv Date: Not reported
TSD Site Recv Date: 10/23/2008
Part A Recv Date: Not reported
Part B Recv Date: Not reported
Generator EPA ID: NYR000138636
Trans1 EPA ID: Not reported
Trans2 EPA ID: Not reported
TSDF ID 1: NJD991291105
TSDF ID 2: Not reported
Manifest Tracking Number: 001274848JJK
Import Indicator: N
Export Indicator: N
Discr Quantity Indicator: N

B P FACILITY #48498 (Continued) **1009399899**

Discr Type Indicator:	Y
Discr Residue Indicator:	N
Discr Partial Reject Indicator:	N
Discr Full Reject Indicator:	N
Manifest Ref Number:	Not reported
Alt Facility RCRA ID:	Not reported
Alt Facility Sign Date:	Not reported
MGMT Method Type Code:	H141
Waste Code:	Not reported
Waste Code:	Not reported
Waste Code:	Not reported
Waste Code:	Not reported
Waste Code:	Not reported
Waste Code:	Not reported
Quantity:	200.0
Units:	P - Pounds
Number of Containers:	1.0
Container Type:	DM - Metal drums, barrels
Handling Method:	B Incineration, heat recovery, burning.
Specific Gravity:	1.0
Waste Code:	D018
Waste Code 1_2:	Not reported
Waste Code 1_3:	Not reported
Waste Code 1_4:	Not reported
Waste Code 1_5:	Not reported
Waste Code 1_6:	Not reported

S144 **CON EDISON** **RCRA NonGen / NLR** **1019901864**
West **1385 HERKIMER ST** **FINDS** **NYP004766895**
1/8-1/4 **BROOKLYN, NY 11233** **ECHO**
0.225 mi.
1189 ft. **Site 2 of 6 in cluster S**

Relative:
Higher

Actual:
89 ft.

RCRA NonGen / NLR:

Date form received by agency:	2015-04-13 00:00:00.0
Facility name:	CON EDISON
Facility address:	1385 HERKIMER ST BROOKLYN, NY 11233
EPA ID:	NYP004766895
Mailing address:	IRVING PL 15TH FL NE NEW YORK, NY 10003
Contact:	THOMAS TEELING
Contact address:	Not reported Not reported
Contact country:	Not reported
Contact telephone:	212-460-3770
Contact email:	Not reported
EPA Region:	02
Classification:	Non-Generator
Description:	Handler: Non-Generators do not presently generate hazardous waste

Handler Activities Summary:

U.S. importer of hazardous waste:	No
Mixed waste (haz. and radioactive):	No
Recycler of hazardous waste:	No
Transporter of hazardous waste:	No

CON EDISON (Continued) **1019901864**

Treater, storer or disposer of HW:	No
Underground injection activity:	No
On-site burner exemption:	No
Furnace exemption:	No
Used oil fuel burner:	No
Used oil processor:	No
User oil refiner:	No
Used oil fuel marketer to burner:	No
Used oil Specification marketer:	No
Used oil transfer facility:	No
Used oil transporter:	No

Historical Generators:
Date form received by agency: 2015-04-13 00:00:00.0
Site name: CON EDISON
Classification: Large Quantity Generator

Violation Status: No violations found

FINDS:
Registry ID: 110069662181

Click Here:

Environmental Interest/Information System:
RCRAInfo is a national information system that supports the Resource Conservation and Recovery Act (RCRA) program through the tracking of events and activities related to facilities that generate, transport, and treat, store, or dispose of hazardous waste. RCRAInfo allows RCRA program staff to track the notification, permit, compliance, and corrective action activities required under RCRA.

Click this hyperlink while viewing on your computer to access additional FINDS: detail in the EDR Site Report.

ECHO:

Envid:	1019901864
Registry ID:	110069662181
DFR URL:	http://echo.epa.gov/detailed-facility-report?fid=110069662181
Name:	CON EDISON
Address:	1385 HERKIMER ST
City,State,Zip:	BROOKLYN, NY 11233

S145 **CON EDISON** **NJ MANIFEST** **S120670391**
West **1385 HERKIMER ST** **N/A**
1/8-1/4 **BROOKLYN, NY 11233**
0.225 mi.
1189 ft. **Site 3 of 6 in cluster S**

Relative:
Higher

Actual:
89 ft.

NJ MANIFEST:

EPA Id:	NYP004766895
Mail Address:	IRVING PL 15TH FL NE
Mail City/State/Zip:	NEW YORK, NY 10003
Facility Phone:	Not reported
Emergency Phone:	Not reported
Contact:	THOMAS TEELING
Comments:	Not reported
SIC Code:	Not reported
County:	NY047

CON EDISON (Continued) **S120670391**

Municipal:	Not reported
Previous EPA Id:	Not reported
Gen Flag:	Not reported
Trans Flag:	Not reported
TSDF Flag:	Not reported
Name Change:	Not reported
Date Change:	Not reported

Manifest:

Manifest Number:	002619179GBF
EPA ID:	NYP004766895
Date Shipped:	4/13/2015
TSDF EPA ID:	NJD991291105
Transporter EPA ID:	NJD003812047
Transporter 2 EPA ID:	Not reported
Transporter 3 EPA ID:	Not reported
Transporter 4 EPA ID:	Not reported
Transporter 5 EPA ID:	Not reported
Transporter 6 EPA ID:	Not reported
Transporter 7 EPA ID:	Not reported
Transporter 8 EPA ID:	Not reported
Transporter 9 EPA ID:	Not reported
Transporter 10 EPA ID:	Not reported
Date Trans1 Transported Waste:	Not reported
Date Trans2 Transported Waste:	Not reported
Date Trans3 Transported Waste:	Not reported
Date Trans4 Transported Waste:	Not reported
Date Trans5 Transported Waste:	Not reported
Date Trans6 Transported Waste:	Not reported
Date Trans7 Transported Waste:	Not reported
Date Trans8 Transported Waste:	Not reported
Date Trans9 Transported Waste:	Not reported
Date Trans10 Transported Waste:	Not reported
Date TSDF Received Waste:	Not reported
TSDF EPA Facility Name:	Not reported
QTY Units:	Not reported
Transporter SEQ ID:	Not reported
Transporter-1 Date:	Not reported
Waste SEQ ID:	Not reported
Waste Type Code 2:	Not reported
Waste Type Code 3:	Not reported
Waste Type Code 4:	Not reported
Waste Type Code 5:	Not reported
Waste Type Code 6:	Not reported
Date Accepted:	Not reported
Manifest Discrepancy Type:	Not reported
Data Entry Number:	Not reported
Was Load Rejected:	NEW YORK, NY 10003
Reason Load Was Rejected:	Not reported

S146 **CON EDISON** **NY MANIFEST** **S118089097**
West **1385 HERKIMER ST** **N/A**
1/8-1/4 **BROOKLYN, NY 11233**
0.225 mi.
1189 ft. **Site 4 of 6 in cluster S**

Relative:
Higher

Actual:
89 ft.

NY MANIFEST:

Name:	CON EDISON
Address:	1385 HERKIMER ST
City,State,Zip:	BROOKLYN, NY 11233
Country:	USA
EPA ID:	NYP004766895
Facility Status:	Not reported
Location Address 1:	1385 HERKIMER ST
Code:	BP
Location Address 2:	SB 22030
Total Tanks:	Not reported
Location City:	BROOKLYN
Location State:	NY
Location Zip:	11233
Location Zip 4:	Not reported

NY MANIFEST:

EPAID:	NYP004766895
Mailing Name:	CON EDISON
Mailing Contact:	TOM TEELING
Mailing Address 1:	4 IRVING PLACE - 15TH FLOOR
Mailing Address 2:	Not reported
Mailing City:	NEW YORK
Mailing State:	NY
Mailing Zip:	10003
Mailing Zip 4:	Not reported
Mailing Country:	USA
Mailing Phone:	Not reported

NY MANIFEST:

Document ID:	Not reported
Manifest Status:	Not reported
seq:	Not reported
Year:	2015
Trans1 State ID:	NJD003812047
Trans2 State ID:	Not reported
Generator Ship Date:	04/13/2015
Trans1 Recv Date:	04/13/2015
Trans2 Recv Date:	Not reported
TSD Site Recv Date:	04/16/2015
Part A Recv Date:	Not reported
Part B Recv Date:	Not reported
Generator EPA ID:	NYP004766895
Trans1 EPA ID:	Not reported
Trans2 EPA ID:	Not reported
TSDF ID 1:	NJD991291105
TSDF ID 2:	Not reported
Manifest Tracking Number:	002619179GBF
Import Indicator:	N
Export Indicator:	N
Discr Quantity Indicator:	N
Discr Type Indicator:	N
Discr Residue Indicator:	N

CON EDISON (Continued) **S118089097**

Discr Partial Reject Indicator:	N
Discr Full Reject Indicator:	N
Manifest Ref Number:	Not reported
Alt Facility RCRA ID:	Not reported
Alt Facility Sign Date:	Not reported
MGMT Method Type Code:	H110
Waste Code:	Not reported
Waste Code:	Not reported
Waste Code:	Not reported
Waste Code:	Not reported
Waste Code:	Not reported
Waste Code:	Not reported
Quantity:	500
Units:	P - Pounds
Number of Containers:	1
Container Type:	TT - Cargo tank, tank trucks
Handling Method:	T Chemical, physical, or biological treatment.
Specific Gravity:	1
Waste Code:	D008
Waste Code 1_2:	Not reported
Waste Code 1_3:	Not reported
Waste Code 1_4:	Not reported
Waste Code 1_5:	Not reported
Waste Code 1_6:	Not reported

X147 **CON EDISON** **NY MANIFEST** **S116551393**
NNW **2050 EASTERN PKWY OPP** **N/A**
1/8-1/4 **BROOKLYN, NY 11225**
0.228 mi.
1202 ft. **Site 3 of 5 in cluster X**

Relative: **Higher**
Actual: **108 ft.**

NY MANIFEST:

Name:	CON EDISON
Address:	2050 EASTERN PKWY OPP
City,State,Zip:	BROOKLYN, NY 11225
Country:	USA
EPA ID:	NYP004498549
Facility Status:	Not reported
Location Address 1:	2050 EASTERN PKWY OPP
Code:	BP
Location Address 2:	Not reported
Total Tanks:	Not reported
Location City:	BROOKLYN
Location State:	NY
Location Zip:	11225
Location Zip 4:	Not reported

NY MANIFEST:

EPAID:	NYP004498549
Mailing Name:	CON EDISON
Mailing Contact:	CON EDISON
Mailing Address 1:	4 IRVING PL
Mailing Address 2:	15TH ST
Mailing City:	NEW YORK
Mailing State:	NY
Mailing Zip:	10003
Mailing Zip 4:	Not reported

CON EDISON (Continued) **S116551393**

Mailing Country:	USA
Mailing Phone:	Not reported

NY MANIFEST:

Document ID:	Not reported
Manifest Status:	Not reported
seq:	Not reported
Year:	2014
Trans1 State ID:	NJD003812047
Trans2 State ID:	Not reported
Generator Ship Date:	04/11/2014
Trans1 Recv Date:	04/11/2014
Trans2 Recv Date:	Not reported
TSD Site Recv Date:	04/11/2014
Part A Recv Date:	Not reported
Part B Recv Date:	Not reported
Generator EPA ID:	NYP004498549
Trans1 EPA ID:	Not reported
Trans2 EPA ID:	Not reported
TSDF ID 1:	NJD991291105
TSDF ID 2:	Not reported
Manifest Tracking Number:	002407687GBF
Import Indicator:	N
Export Indicator:	N
Discr Quantity Indicator:	N
Discr Type Indicator:	N
Discr Residue Indicator:	N
Discr Partial Reject Indicator:	N
Discr Full Reject Indicator:	N
Manifest Ref Number:	Not reported
Alt Facility RCRA ID:	Not reported
Alt Facility Sign Date:	Not reported
MGMT Method Type Code:	H110
Waste Code:	Not reported
Waste Code:	Not reported
Waste Code:	Not reported
Waste Code:	Not reported
Waste Code:	Not reported
Waste Code:	Not reported
Quantity:	1200
Units:	G - Gallons (liquids only)* (8.3 pounds)
Number of Containers:	1
Container Type:	TT - Cargo tank, tank trucks
Handling Method:	T Chemical, physical, or biological treatment.
Specific Gravity:	1
Waste Code:	D008
Waste Code 1_2:	Not reported
Waste Code 1_3:	Not reported
Waste Code 1_4:	Not reported
Waste Code 1_5:	Not reported
Waste Code 1_6:	Not reported

Y148 **CON EDISON SERVICE BOX: 17850** **RCRA NonGen / NLR** **1016455046**
NW **147 SOMERS ST** **FINDS** **NYP004342333**
1/8-1/4 **BROOKLYN, NY 11233** **ECHO**
0.231 mi. **NY MANIFEST**
1218 ft. **Site 2 of 2 in cluster Y**

Relative: Higher

Actual: 93 ft.

RCRA NonGen / NLR:

Date form received by agency:	2013-09-06 00:00:00.0
Facility name:	CON EDISON SERVICE BOX: 17850
Facility address:	147 SOMERS ST BROOKLYN, NY 11233
EPA ID:	NYP004342333
Mailing address:	VING PL, 15TH FL NE NEW YORK, NY 10003
Contact:	THOMAS TEELING
Contact address:	Not reported Not reported
Contact country:	Not reported
Contact telephone:	212-460-3770
Contact email:	Not reported
EPA Region:	02
Classification:	Non-Generator
Description:	Handler: Non-Generators do not presently generate hazardous waste

Handler Activities Summary:

U.S. importer of hazardous waste:	No
Mixed waste (haz. and radioactive):	No
Recycler of hazardous waste:	No
Transporter of hazardous waste:	No
Treater, storer or disposer of HW:	No
Underground injection activity:	No
On-site burner exemption:	No
Furnace exemption:	No
Used oil fuel burner:	No
Used oil processor:	No
User oil refiner:	No
Used oil fuel marketer to burner:	No
Used oil Specification marketer:	No
Used oil transfer facility:	No
Used oil transporter:	No

Historical Generators:

Date form received by agency:	2013-08-06 00:00:00.0
Site name:	CON EDISON SERVICE BOX: 17850
Classification:	Conditionally Exempt Small Quantity Generator
Violation Status:	No violations found

FINDS:

Registry ID: 110056496527

Click Here:

Environmental Interest/Information System:

RCRAInfo is a national information system that supports the Resource Conservation and Recovery Act (RCRA) program through the tracking of events and activities related to facilities that generate, transport, and treat, store, or dispose of hazardous waste. RCRAInfo allows RCRA program staff to track the notification, permit, compliance, and

CON EDISON SERVICE BOX: 17850 (Continued) **1016455046**

corrective action activities required under RCRA.

~~Click this hyperlink~~ while viewing on your computer to access additional FINDS: detail in the EDR Site Report.

ECHO:

Envid:	1016455046
Registry ID:	110056496527
DFR URL:	http://echo.epa.gov/detailed-facility-report?fid=110056496527
Name:	CON EDISON SERVICE BOX: 17850
Address:	147 SOMERS ST
City,State,Zip:	BROOKLYN, NY 11233

NY MANIFEST:

Name:	CON EDISON
Address:	147 SOMERS ST
City,State,Zip:	BROOKLYN, NY 11233
Country:	USA
EPA ID:	NYP004342333
Facility Status:	Not reported
Location Address 1:	147 SOMERS ST
Code:	BP
Location Address 2:	SB 17850
Total Tanks:	Not reported
Location City:	BROOKLYN
Location State:	NY
Location Zip:	Not reported
Location Zip 4:	Not reported

NY MANIFEST:

EPAID:	NYP004342333
Mailing Name:	CON EDISON
Mailing Contact:	CON EDISON
Mailing Address 1:	4 IRVING PL 15TH FL
Mailing Address 2:	Not reported
Mailing City:	NEW YORK
Mailing State:	NY
Mailing Zip:	10003
Mailing Zip 4:	Not reported
Mailing Country:	USA
Mailing Phone:	2124603770

NY MANIFEST:

Document ID:	Not reported
Manifest Status:	Not reported
seq:	Not reported
Year:	2013
Trans1 State ID:	NJD003812047
Trans2 State ID:	Not reported
Generator Ship Date:	08/06/2013
Trans1 Recv Date:	08/06/2013
Trans2 Recv Date:	Not reported
TSD Site Recv Date:	08/07/2013
Part A Recv Date:	Not reported
Part B Recv Date:	Not reported
Generator EPA ID:	NYP004342333
Trans1 EPA ID:	Not reported

CON EDISON SERVICE BOX: 17850 (Continued) **1016455046**

Trans2 EPA ID:	Not reported
TSDF ID 1:	NJD991291105
TSDF ID 2:	Not reported
Manifest Tracking Number:	002219222GBF
Import Indicator:	N
Export Indicator:	N
Discr Quantity Indicator:	N
Discr Type Indicator:	N
Discr Residue Indicator:	N
Discr Partial Reject Indicator:	N
Discr Full Reject Indicator:	N
Manifest Ref Number:	Not reported
Alt Facility RCRA ID:	Not reported
Alt Facility Sign Date:	Not reported
MGMT Method Type Code:	H110
Waste Code:	Not reported
Waste Code:	Not reported
Waste Code:	Not reported
Waste Code:	Not reported
Waste Code:	Not reported
Waste Code:	Not reported
Quantity:	60
Units:	G - Gallons (liquids only)* (8.3 pounds)
Number of Containers:	1
Container Type:	TT - Cargo tank, tank trucks
Handling Method:	T Chemical, physical, or biological treatment.
Specific Gravity:	1
Waste Code:	D008
Waste Code 1_2:	Not reported
Waste Code 1_3:	Not reported
Waste Code 1_4:	Not reported
Waste Code 1_5:	Not reported
Waste Code 1_6:	Not reported

Z149 **20-50 POWELL STREET LLC** **NY AST** **A100414553**
SSW **20-50 POWELL STREET** **N/A**
1/8-1/4 **BROOKLYN, NY 11212**
0.231 mi.
1218 ft. **Site 1 of 2 in cluster Z**

Relative:
Lower

Actual:
62 ft.

AST:

Name:	20-50 POWELL STREET LLC
Address:	20-50 POWELL STREET
City,State,Zip:	BROOKLYN, NY 11212
Region:	STATE
DEC Region:	2
Site Status:	Active
Facility Id:	2-612527
Program Type:	PBS
UTM X:	592528.94507
UTM Y:	4503170.43843
Expiration Date:	01/04/2021
Site Type:	Trucking/Transportation/Fleet Operation

Affiliation Records:

Site Id:	522599
Affiliation Type:	Facility Owner

20-50 POWELL STREET LLC (Continued) **A100414553**

Company Name:	20-50 POWELL STREET LLC
Contact Type:	PRESIDENT
Contact Name:	LORINDA LOGAN
Address1:	97-14 ATLANTIC AVENUE
Address2:	Not reported
City:	OZONE PARK
State:	NY
Zip Code:	11416
Country Code:	001
Phone:	(718) 738-7373
EMail:	Not reported
Fax Number:	Not reported
Modified By:	CGFREEDM
Date Last Modified:	2016-02-11

Site Id:	522599
Affiliation Type:	Mail Contact
Company Name:	20-50 POWELL STREET LLC
Contact Type:	Not reported
Contact Name:	JOHN PISCIOTTA
Address1:	97-14 ATLANTIC AVENUE
Address2:	Not reported
City:	OZONE PARK
State:	NY
Zip Code:	11416
Country Code:	001
Phone:	(718) 738-7373
EMail:	JPLOGANBUS@AOL.COM
Fax Number:	Not reported
Modified By:	CGFREEDM
Date Last Modified:	2016-02-11

Site Id:	522599
Affiliation Type:	Facility Operator
Company Name:	20-50 POWELL STREET LLC
Contact Type:	Not reported
Contact Name:	SANJEEV NAIDU
Address1:	Not reported
Address2:	Not reported
City:	Not reported
State:	NN
Zip Code:	Not reported
Country Code:	001
Phone:	(718) 475-7550
EMail:	Not reported
Fax Number:	Not reported
Modified By:	DAFRANCI
Date Last Modified:	2018-08-17

Site Id:	522599
Affiliation Type:	Emergency Contact
Company Name:	20-50 POWELL STREET LLC
Contact Type:	Not reported
Contact Name:	JOHN PISCIOTTA
Address1:	Not reported
Address2:	Not reported
City:	Not reported

20-50 POWELL STREET LLC (Continued) **A100414553**

State:	NN
Zip Code:	Not reported
Country Code:	999
Phone:	(516) 477-0352
EMail:	Not reported
Fax Number:	Not reported
Modified By:	NTFREEMA
Date Last Modified:	2016-02-25

Tank Info:

Tank Number:	01
Tank Id:	260541

Equipment Records:

J02 - Dispenser - Suction Dispenser
D00 - Pipe Type - No Piping
G01 - Tank Secondary Containment - Diking (Aboveground)
H06 - Tank Leak Detection - Impervious Barrier/Concrete Pad (A/G)
L00 - Piping Leak Detection - None
E00 - Piping Secondary Containment - None
A00 - Tank Internal Protection - None
G10 - Tank Secondary Containment - Impervious Underlayment
K00 - Spill Prevention - None
I04 - Overfill - Product Level Gauge (A/G)
B00 - Tank External Protection - None
C00 - Pipe Location - No Piping
F00 - Pipe External Protection - None

Tank Location:	Aboveground - contact with impervious barrier... Tank bottom rests on impervious barrier, allowing visual indication of leaks.
Tank Type:	Galvanized Steel Alloy
Tank Status:	In Service
Pipe Model:	Not reported
Install Date:	01/04/2016
Capacity Gallons:	275
Tightness Test Method:	NN
Date Test:	Not reported
Next Test Date:	Not reported
Date Tank Closed:	Not reported
Register:	True
Modified By:	NTFREEMA
Last Modified:	04/14/2017
Material Name:	waste oil/used oil

W150 **JAMAICA ISLAND CORP.** **NY UST** **U002034340**
East **32 JAMAICA AVENUE** **N/A**
1/8-1/4 **BROOKLYN, NY 11207**
0.234 mi.
1234 ft. **Site 4 of 5 in cluster W**

Relative: UST:
Lower

Name:	JAMAICA ISLAND CORP.
Address:	32 JAMAICA AVENUE
City,State,Zip:	BROOKLYN, NY 11207
Id/Status:	2-602003 / Active
Program Type:	PBS
Region:	STATE
DEC Region:	2

Actual:
63 ft.

JAMAICA ISLAND CORP. (Continued) **U002034340**

Expiration Date: 10/21/2023
UTM X: 593078.15288
UTM Y: 4503509.73992
Site Type: Retail Gasoline Sales

Affiliation Records:

Site Id: 23962
Affiliation Type: Facility Operator
Company Name: JAMAICA ISLAND CORP.
Contact Type: Not reported
Contact Name: RAM JAN
Address1: Not reported
Address2: Not reported
City: Not reported
State: NN
Zip Code: Not reported
Country Code: 001
Phone: (718) 345-0885
EMail: Not reported
Fax Number: Not reported
Modified By: MXLAY
Date Last Modified: 2016-10-21

Site Id: 23962
Affiliation Type: Emergency Contact
Company Name: MEREL GLAUBIGER, TRUSTEE
Contact Type: Not reported
Contact Name: REMY ROIZEN
Address1: Not reported
Address2: Not reported
City: Not reported
State: NN
Zip Code: Not reported
Country Code: 999
Phone: (917) 355-8474
EMail: Not reported
Fax Number: Not reported
Modified By: CGFREEDM
Date Last Modified: 2016-06-09

Site Id: 23962
Affiliation Type: Facility Owner
Company Name: MEREL GLAUBIGER, TRUSTEE
Contact Type: CHIEF OPERATING OFFICER
Contact Name: REMY ROIZEN
Address1: 3466 JACKSON ST
Address2: Not reported
City: SAN FRANCISCO
State: CA
Zip Code: 94118
Country Code: 001
Phone: (415) 563-3341
EMail: Not reported
Fax Number: Not reported
Modified By: JSMACRI
Date Last Modified: 2018-08-23

Site Id: 23962

JAMAICA ISLAND CORP. (Continued) **U002034340**

Affiliation Type:	Mail Contact
Company Name:	REMICA PROPERTY GROUP CORP.
Contact Type:	Not reported
Contact Name:	REMY ROIZEN
Address1:	229 EAST 85TH STREET
Address2:	#1010
City:	NEW YORK
State:	NY
Zip Code:	10028
Country Code:	001
Phone:	(212) 517-7760
EMail:	REMY@REMICAGROUP.COM
Fax Number:	Not reported
Modified By:	CGFREEDM
Date Last Modified:	2016-06-09

Tank Info:

Tank Number:	05
Tank ID:	208456
Tank Status:	In Service
Material Name:	In Service
Capacity Gallons:	12000
Install Date:	08/01/2005
Date Tank Closed:	Not reported
Registered:	True
Tank Location:	Underground
Tank Type:	Equivalent technology
Material Code:	2712
Common Name of Substance:	Gasoline/Ethanol
Tightness Test Method:	-
Date Test:	Not reported
Next Test Date:	Not reported
Pipe Model:	D
Modified By:	TankSys
Last Modified:	02/11/2020

Equipment Records:

B04 - Tank External Protection - Fiberglass
D06 - Pipe Type - Fiberglass Reinforced Plastic (FRP)
I02 - Overfill - High Level Alarm
K01 - Spill Prevention - Catch Basin
A00 - Tank Internal Protection - None
H01 - Tank Leak Detection - Interstitial - Electronic Monitoring
I01 - Overfill - Float Vent Valve
L99 - Piping Leak Detection - Other
L07 - Piping Leak Detection - Pressurized Piping Leak Detector
C02 - Pipe Location - Underground/On-ground
F04 - Pipe External Protection - Fiberglass
G04 - Tank Secondary Containment - Double-Walled (Underground)
E04 - Piping Secondary Containment - Double walled UG
J01 - Dispenser - Pressurized Dispenser

Tank Number:	06
Tank ID:	208457

JAMAICA ISLAND CORP. (Continued) **U002034340**

Tank Status:	In Service
Material Name:	In Service
Capacity Gallons:	12000
Install Date:	08/01/2005
Date Tank Closed:	Not reported
Registered:	True
Tank Location:	Underground
Tank Type:	Equivalent technology
Material Code:	2712
Common Name of Substance:	Gasoline/Ethanol
Tightness Test Method:	-
Date Test:	Not reported
Next Test Date:	Not reported
Pipe Model:	D
Modified By:	TankSys
Last Modified:	02/11/2020

Equipment Records:

L07 - Piping Leak Detection - Pressurized Piping Leak Detector
B04 - Tank External Protection - Fiberglass
D06 - Pipe Type - Fiberglass Reinforced Plastic (FRP)
I02 - Overfill - High Level Alarm
K01 - Spill Prevention - Catch Basin
A00 - Tank Internal Protection - None
H01 - Tank Leak Detection - Interstitial - Electronic Monitoring
I01 - Overfill - Float Vent Valve
L99 - Piping Leak Detection - Other
C02 - Pipe Location - Underground/On-ground
F04 - Pipe External Protection - Fiberglass
G04 - Tank Secondary Containment - Double-Walled (Underground)
E04 - Piping Secondary Containment - Double walled UG
J01 - Dispenser - Pressurized Dispenser

Tank Number:	1
Tank ID:	48704
Tank Status:	Closed - Removed
Material Name:	Closed - Removed
Capacity Gallons:	4000
Install Date:	01/01/1972
Date Tank Closed:	08/01/2005
Registered:	True
Tank Location:	Underground
Tank Type:	Steel/carbon steel
Material Code:	0009
Common Name of Substance:	Gasoline
Tightness Test Method:	14
Date Test:	03/17/2005
Next Test Date:	Not reported
Pipe Model:	Not reported
Modified By:	NRLOMBAR
Last Modified:	04/14/2017

Equipment Records:

C02 - Pipe Location - Underground/On-ground
F06 - Pipe External Protection - Wrapped

JAMAICA ISLAND CORP. (Continued) **U002034340**

G00 - Tank Secondary Containment - None
A00 - Tank Internal Protection - None
B01 - Tank External Protection - Painted/Asphalt Coating
D01 - Pipe Type - Steel/Carbon Steel/Iron
E00 - Piping Secondary Containment - None
I02 - Overfill - High Level Alarm
K01 - Spill Prevention - Catch Basin
F02 - Pipe External Protection - Original Sacrificial Anode
L07 - Piping Leak Detection - Pressurized Piping Leak Detector
H05 - Tank Leak Detection - In-Tank System (ATG)
B02 - Tank External Protection - Original Sacrificial Anode
J01 - Dispenser - Pressurized Dispenser

Tank Number: 2
Tank ID: 48705
Tank Status: Closed - Removed
Material Name: Closed - Removed
Capacity Gallons: 4000
Install Date: 01/01/1972
Date Tank Closed: 08/01/2005
Registered: True
Tank Location: Underground
Tank Type: Steel/carbon steel
Material Code: 0009
Common Name of Substance: Gasoline

Tightness Test Method: 14
Date Test: 03/17/2005
Next Test Date: Not reported
Pipe Model: Not reported
Modified By: NRLOMBAR
Last Modified: 04/14/2017

Equipment Records:

C02 - Pipe Location - Underground/On-ground
F06 - Pipe External Protection - Wrapped
G00 - Tank Secondary Containment - None
A00 - Tank Internal Protection - None
B01 - Tank External Protection - Painted/Asphalt Coating
D01 - Pipe Type - Steel/Carbon Steel/Iron
E00 - Piping Secondary Containment - None
I02 - Overfill - High Level Alarm
K01 - Spill Prevention - Catch Basin
F02 - Pipe External Protection - Original Sacrificial Anode
L07 - Piping Leak Detection - Pressurized Piping Leak Detector
H05 - Tank Leak Detection - In-Tank System (ATG)
B02 - Tank External Protection - Original Sacrificial Anode
J01 - Dispenser - Pressurized Dispenser

Tank Number: 3
Tank ID: 48706
Tank Status: Closed - Removed
Material Name: Closed - Removed
Capacity Gallons: 4000
Install Date: 01/01/1972
Date Tank Closed: 08/01/2005

JAMAICA ISLAND CORP. (Continued) **U002034340**

Registered: True
Tank Location: Underground
Tank Type: Steel/carbon steel
Material Code: 0009
Common Name of Substance: Gasoline

Tightness Test Method: 14
Date Test: 03/17/2005
Next Test Date: Not reported
Pipe Model: Not reported
Modified By: NRLOMBAR
Last Modified: 04/14/2017

Equipment Records:

C02 - Pipe Location - Underground/On-ground
F06 - Pipe External Protection - Wrapped
G00 - Tank Secondary Containment - None
A00 - Tank Internal Protection - None
B01 - Tank External Protection - Painted/Asphalt Coating
D01 - Pipe Type - Steel/Carbon Steel/Iron
E00 - Piping Secondary Containment - None
I02 - Overfill - High Level Alarm
K01 - Spill Prevention - Catch Basin
F02 - Pipe External Protection - Original Sacrificial Anode
L07 - Piping Leak Detection - Pressurized Piping Leak Detector
H05 - Tank Leak Detection - In-Tank System (ATG)
B02 - Tank External Protection - Original Sacrificial Anode
J01 - Dispenser - Pressurized Dispenser

Tank Number: 4
Tank ID: 48707
Tank Status: Closed - Removed
Material Name: Closed - Removed
Capacity Gallons: 4000
Install Date: 01/01/1972
Date Tank Closed: 08/01/2005
Registered: True
Tank Location: Underground
Tank Type: Steel/carbon steel
Material Code: 0009
Common Name of Substance: Gasoline

Tightness Test Method: 14
Date Test: 03/17/2005
Next Test Date: Not reported
Pipe Model: Not reported
Modified By: NRLOMBAR
Last Modified: 04/14/2017

Equipment Records:

C02 - Pipe Location - Underground/On-ground
F06 - Pipe External Protection - Wrapped
G00 - Tank Secondary Containment - None
A00 - Tank Internal Protection - None
B01 - Tank External Protection - Painted/Asphalt Coating
D01 - Pipe Type - Steel/Carbon Steel/Iron
E00 - Piping Secondary Containment - None

JAMAICA ISLAND CORP. (Continued) **U002034340**

I02 - Overfill - High Level Alarm
K01 - Spill Prevention - Catch Basin
F02 - Pipe External Protection - Original Sacrificial Anode
L07 - Piping Leak Detection - Pressurized Piping Leak Detector
H05 - Tank Leak Detection - In-Tank System (ATG)
B02 - Tank External Protection - Original Sacrificial Anode
J01 - Dispenser - Pressurized Dispenser

W151 **A C A AMOCO #578** **RCRA NonGen / NLR** **1000553872**
East **32 JAMAICA AVE** **US AIRS** **NYD986963064**
1/8-1/4 **BROOKLYN, NY 11207** **FINDS**
0.234 mi. **ECHO**
1234 ft. **Site 5 of 5 in cluster W** **NJ MANIFEST**
NY MANIFEST

Relative:
Lower

Actual:
63 ft.

RCRA NonGen / NLR:

Date form received by agency:	2007-01-01 00:00:00.0
Facility name:	A C A AMOCO #578
Facility address:	32 JAMAICA AVE BROOKLYN, NY 11207-1834
EPA ID:	NYD986963064
Mailing address:	JAMAICA AVE BROOKLYN, NY 11207
Contact:	Not reported
Contact address:	JAMAICA AVE BROOKLYN, NY 11207
Contact country:	US
Contact telephone:	Not reported
Contact email:	Not reported
EPA Region:	02
Classification:	Non-Generator
Description:	Handler: Non-Generators do not presently generate hazardous waste

Owner/Operator Summary:

Owner/operator name:	A C A MANAGEMENT SERVICES
Owner/operator address:	728 BLACKHORSE PIKE TURNERSVILLE, NJ 08012
Owner/operator country:	US
Owner/operator telephone:	609-227-6111
Owner/operator email:	Not reported
Owner/operator fax:	Not reported
Owner/operator extension:	Not reported
Legal status:	Private
Owner/Operator Type:	Operator
Owner/Op start date:	Not reported
Owner/Op end date:	Not reported

Owner/operator name:	A C A MANAGEMENT SERVICES
Owner/operator address:	728 BLACKHORSE PIKE TURNERSVILLE, NJ 08012
Owner/operator country:	US
Owner/operator telephone:	609-227-6111
Owner/operator email:	Not reported
Owner/operator fax:	Not reported
Owner/operator extension:	Not reported
Legal status:	Private
Owner/Operator Type:	Owner

A C A AMOCO #578 (Continued) **1000553872**

Owner/Op start date: Not reported
Owner/Op end date: Not reported

Handler Activities Summary:
U.S. importer of hazardous waste: No
Mixed waste (haz. and radioactive): No
Recycler of hazardous waste: No
Transporter of hazardous waste: No
Treater, storer or disposer of HW: No
Underground injection activity: No
On-site burner exemption: No
Furnace exemption: No
Used oil fuel burner: No
Used oil processor: No
User oil refiner: No
Used oil fuel marketer to burner: No
Used oil Specification marketer: No
Used oil transfer facility: No
Used oil transporter: No

Historical Generators:
Date form received by agency: 2006-01-01 00:00:00.0
Site name: A C A AMOCO #578
Classification: Not a generator, verified

Date form received by agency: 1999-07-08 00:00:00.0
Site name: A C A AMOCO #578
Classification: Not a generator, verified

Date form received by agency: 1991-06-27 00:00:00.0
Site name: A C A AMOCO #578
Classification: Small Quantity Generator

Hazardous Waste Summary:

. Waste code: D000
. Waste name: Not Defined

. Waste code: D001
. Waste name: IGNITABLE WASTE

. Waste code: D002
. Waste name: CORROSIVE WASTE

. Waste code: D018
. Waste name: BENZENE

Violation Status: No violations found

US AIRS MINOR:
Envid: 1000553872
Region Code: 02
Programmatic ID: AIR NY0000002610500144
Facility Registry ID: 110001572405
D and B Number: Not reported
Primary SIC Code: 5541

A C A AMOCO #578 (Continued) **1000553872**

NAICS Code: 999999
Default Air Classification Code: MIN
Facility Type of Ownership Code: POF
Air CMS Category Code: Not reported
HPV Status: Not reported

US AIRS MINOR:
Region Code: 02
Programmatic ID: AIR NY0000002610500144
Facility Registry ID: 110001572405
Air Operating Status Code: OPR
Default Air Classification Code: MIN
Air Program: State Implementation Plan for National Primary and Secondary Ambient Air Quality Standards
Activity Date: 1988-04-11 00:00:00
Activity Status Date: Not reported
Activity Group: Compliance Monitoring
Activity Type: Inspection/Evaluation
Activity Status: Not reported

FINDS:
Registry ID: 110064404121

Click Here:

Environmental Interest/Information System:
ICIS (Integrated Compliance Information System) is the Integrated Compliance Information System and provides a database that, when complete, will contain integrated Enforcement and Compliance information across most of EPA's programs. The vision for ICIS is to replace EPA's independent databases that contain Enforcement data with a single repository for that information. Currently, ICIS contains all Federal Administrative and Judicial enforcement actions. This information is maintained in ICIS by EPA in the Regional offices and it Headquarters. A future release of ICIS will replace the Permit Compliance System (PCS) which supports the NPDES and will integrate that information with Federal actions already in the system. ICIS also has the capability to track other activities occurring in the Region that support Compliance and Enforcement programs. These include; Incident Tracking, Compliance Assistance, and Compliance Monitoring.
Registry ID: 110001572405

Click Here:

Environmental Interest/Information System:
AFS (Aerometric Information Retrieval System (AIRS) Facility Subsystem) replaces the former Compliance Data System (CDS), the National Emission Data System (NEDS), and the Storage and Retrieval of Aerometric Data (SAROAD). AIRS is the national repository for information concerning airborne pollution in the United States. AFS is used to track emissions and compliance data from industrial plants. AFS data are utilized by states to prepare State Implementation Plans to comply with regulatory programs and by EPA as an input for the estimation of total national emissions. AFS is undergoing a major redesign to support facility operating permits required under Title V of the Clean Air Act.
RCRAInfo is a national information system that supports the Resource Conservation and Recovery Act (RCRA) program through the tracking of

A C A AMOCO #578 (Continued) **1000553872**

events and activities related to facilities that generate, transport, and treat, store, or dispose of hazardous waste. RCRAInfo allows RCRA program staff to track the notification, permit, compliance, and corrective action activities required under RCRA.
FIS (New York - Facility Information System) is New York's Department of Environmental Conservation (DEC) information system for tracking environmental facility information found across the State.
AIR MINOR

Click this hyperlink while viewing on your computer to access additional FINDS: detail in the EDR Site Report.

ECHO:

Envid:	1000553872
Registry ID:	110001572405
DFR URL:	http://echo.epa.gov/detailed-facility-report?fid=110001572405
Name:	AMOCO-56430129005
Address:	32 JAMAICA AVE
City,State,Zip:	BROOKLYN, NY 11207

NJ MANIFEST:

EPA Id:	NYD986963064
Mail Address:	JAMAICA AVE
Mail City/State/Zip:	BROOKLYN, NY 11207
Facility Phone:	Not reported
Emergency Phone:	Not reported
Contact:	Not reported
Comments:	Not reported
SIC Code:	Not reported
County:	NY047
Municipal:	Not reported
Previous EPA Id:	Not reported
Gen Flag:	Not reported
Trans Flag:	Not reported
TSDF Flag:	Not reported
Name Change:	Not reported
Date Change:	Not reported

Manifest:

Manifest Number:	001274583JJK
EPA ID:	NYD986963064
Date Shipped:	01/22/2007
TSDF EPA ID:	NJD991291105
Transporter EPA ID:	NJR000023036
Transporter 2 EPA ID:	Not reported
Transporter 3 EPA ID:	Not reported
Transporter 4 EPA ID:	Not reported
Transporter 5 EPA ID:	Not reported
Transporter 6 EPA ID:	Not reported
Transporter 7 EPA ID:	Not reported
Transporter 8 EPA ID:	Not reported
Transporter 9 EPA ID:	Not reported
Transporter 10 EPA ID:	Not reported
Date Trans1 Transported Waste:	01/22/2007
Date Trans2 Transported Waste:	Not reported
Date Trans3 Transported Waste:	Not reported
Date Trans4 Transported Waste:	Not reported
Date Trans5 Transported Waste:	Not reported

A C A AMOCO #578 (Continued) **1000553872**

Date Trans6 Transported Waste:	Not reported
Date Trans7 Transported Waste:	Not reported
Date Trans8 Transported Waste:	Not reported
Date Trans9 Transported Waste:	Not reported
Date Trans10 Transported Waste:	Not reported
Date TSDF Received Waste:	01/22/2007
TSDF EPA Facility Name:	Not reported
QTY Units:	Not reported
Transporter SEQ ID:	Not reported
Transporter-1 Date:	Not reported
Waste SEQ ID:	Not reported
Waste Type Code 2:	Not reported
Waste Type Code 3:	Not reported
Waste Type Code 4:	Not reported
Waste Type Code 5:	Not reported
Waste Type Code 6:	Not reported
Date Accepted:	Not reported
Manifest Discrepancy Type:	Not reported
Data Entry Number:	Not reported
Was Load Rejected:	BROOKLYN, NY 11207
Reason Load Was Rejected:	Not reported

Waste:

Manifest Year:	Not reported
Waste Code:	D018
Hand Code:	H14
Quantity:	200 P

Manifest Number:	001274849JJK
EPA ID:	NYD986963064
Date Shipped:	10/23/2008
TSDF EPA ID:	NJD991291105
Transporter EPA ID:	NJR000023036
Transporter 2 EPA ID:	Not reported
Transporter 3 EPA ID:	Not reported
Transporter 4 EPA ID:	Not reported
Transporter 5 EPA ID:	Not reported
Transporter 6 EPA ID:	Not reported
Transporter 7 EPA ID:	Not reported
Transporter 8 EPA ID:	Not reported
Transporter 9 EPA ID:	Not reported
Transporter 10 EPA ID:	Not reported
Date Trans1 Transported Waste:	10/23/2008
Date Trans2 Transported Waste:	Not reported
Date Trans3 Transported Waste:	Not reported
Date Trans4 Transported Waste:	Not reported
Date Trans5 Transported Waste:	Not reported
Date Trans6 Transported Waste:	Not reported
Date Trans7 Transported Waste:	Not reported
Date Trans8 Transported Waste:	Not reported
Date Trans9 Transported Waste:	Not reported
Date Trans10 Transported Waste:	Not reported
Date TSDF Received Waste:	10/23/2008
TSDF EPA Facility Name:	Not reported
QTY Units:	Not reported
Transporter SEQ ID:	Not reported
Transporter-1 Date:	Not reported

A C A AMOCO #578 (Continued) **1000553872**

Waste SEQ ID:	Not reported
Waste Type Code 2:	Not reported
Waste Type Code 3:	Not reported
Waste Type Code 4:	Not reported
Waste Type Code 5:	Not reported
Waste Type Code 6:	Not reported
Date Accepted:	Not reported
Manifest Discrepancy Type:	Not reported
Data Entry Number:	Not reported
Was Load Rejected:	BROOKLYN, NY 11207
Reason Load Was Rejected:	Not reported

Waste:

Manifest Year:	Not reported
Waste Code:	D018
Hand Code:	H141
Quantity:	200 P

NY MANIFEST:

Name:	A C A AMOCO #578
Address:	32 JAMAICA AVE
City,State,Zip:	BROOKLYN, NY 11207-1834
Country:	USA
EPA ID:	NYD986963064
Facility Status:	Not reported
Location Address 1:	32 JAMAICA AVE
Code:	BP
Location Address 2:	Not reported
Total Tanks:	Not reported
Location City:	BROOKLYN
Location State:	NY
Location Zip:	11207
Location Zip 4:	Not reported

NY MANIFEST:

EPAID:	NYD986963064
Mailing Name:	A C A AMOCO #578
Mailing Contact:	A C A AMOCO #578
Mailing Address 1:	32 JAMAICA AVE
Mailing Address 2:	Not reported
Mailing City:	BROOKLYN
Mailing State:	NY
Mailing Zip:	11207
Mailing Zip 4:	Not reported
Mailing Country:	USA
Mailing Phone:	9494605200

NY MANIFEST:

Document ID:	Not reported
Manifest Status:	Not reported
seq:	Not reported
Year:	2008
Trans1 State ID:	NJR000023036
Trans2 State ID:	Not reported

A C A AMOCO #578 (Continued) **1000553872**

Generator Ship Date:	10/23/2008
Trans1 Recv Date:	10/23/2008
Trans2 Recv Date:	Not reported
TSD Site Recv Date:	10/23/2008
Part A Recv Date:	Not reported
Part B Recv Date:	Not reported
Generator EPA ID:	NYD986963064
Trans1 EPA ID:	Not reported
Trans2 EPA ID:	Not reported
TSDF ID 1:	NJD991291105
TSDF ID 2:	Not reported
Manifest Tracking Number:	001274849JJK
Import Indicator:	N
Export Indicator:	N
Discr Quantity Indicator:	N
Discr Type Indicator:	Y
Discr Residue Indicator:	N
Discr Partial Reject Indicator:	N
Discr Full Reject Indicator:	N
Manifest Ref Number:	Not reported
Alt Facility RCRA ID:	Not reported
Alt Facility Sign Date:	Not reported
MGMT Method Type Code:	H141
Waste Code:	Not reported
Waste Code:	Not reported
Waste Code:	Not reported
Waste Code:	Not reported
Waste Code:	Not reported
Waste Code:	Not reported
Quantity:	200.0
Units:	P - Pounds
Number of Containers:	1.0
Container Type:	DM - Metal drums, barrels
Handling Method:	B Incineration, heat recovery, burning.
Specific Gravity:	1.0
Waste Code:	D018
Waste Code 1_2:	Not reported
Waste Code 1_3:	Not reported
Waste Code 1_4:	Not reported
Waste Code 1_5:	Not reported
Waste Code 1_6:	Not reported

AA152 **CON EDISON** **RCRA NonGen / NLR** **1019901520**
ENE **FANCHON PL & BUSHWICK AVE** **NYP004762878**
1/8-1/4 **BROOKLYN, NY 11207**
0.236 mi.
1244 ft. **Site 1 of 16 in cluster AA**

Relative: **Higher**

Actual: **76 ft.**

RCRA NonGen / NLR:

Date form received by agency:	2015-04-03 00:00:00.0
Facility name:	CON EDISON
Facility address:	FANCHON PL & BUSHWICK AVE VAULT2321 BROOKLYN, NY 11207
EPA ID:	NYP004762878
Mailing address:	IRVING PL 15TH FL NE NEW YORK, NY 10003

CON EDISON (Continued) **1019901520**

Contact:	THOMAS TEELING
Contact address:	Not reported
	Not reported
Contact country:	Not reported
Contact telephone:	212-460-3770
Contact email:	Not reported
EPA Region:	02
Classification:	Non-Generator
Description:	Handler: Non-Generators do not presently generate hazardous waste

Handler Activities Summary:

U.S. importer of hazardous waste:	No
Mixed waste (haz. and radioactive):	No
Recycler of hazardous waste:	No
Transporter of hazardous waste:	No
Treater, storer or disposer of HW:	No
Underground injection activity:	No
On-site burner exemption:	No
Furnace exemption:	No
Used oil fuel burner:	No
Used oil processor:	No
User oil refiner:	No
Used oil fuel marketer to burner:	No
Used oil Specification marketer:	No
Used oil transfer facility:	No
Used oil transporter:	No

Historical Generators:

Date form received by agency:	2015-04-03 00:00:00.0
Site name:	CON EDISON
Classification:	Large Quantity Generator

Violation Status: No violations found

AA153 **CON EDISON** **NY MANIFEST** **S118088709**
ENE **FANCHON PL & BUSHWICK AVE** **N/A**
1/8-1/4 **BROOKLYN, NY 11207**
0.236 mi.
1244 ft. **Site 2 of 16 in cluster AA**

Relative:
Higher

Actual:
76 ft.

NY MANIFEST:

Name:	CON EDISON
Address:	FANCHON PL & BUSHWICK AVE
City,State,Zip:	BROOKLYN, NY 11207
Country:	USA
EPA ID:	NYP004762878
Facility Status:	Not reported
Location Address 1:	FANCHON PL & BUSHWICK AVE
Code:	BP
Location Address 2:	V 2321
Total Tanks:	Not reported
Location City:	BROOKLYN
Location State:	NY
Location Zip:	11201
Location Zip 4:	Not reported

NY MANIFEST:

EPAID:	NYP004762878

CON EDISON (Continued) **S118088709**

Mailing Name:	CON EDISON
Mailing Contact:	DENNIS HUACON
Mailing Address 1:	4 IRVING PL 15TH FL
Mailing Address 2:	Not reported
Mailing City:	NEW YORK
Mailing State:	NY
Mailing Zip:	10003
Mailing Zip 4:	Not reported
Mailing Country:	USA
Mailing Phone:	2124603770

NY MANIFEST:

Document ID:	Not reported
Manifest Status:	Not reported
seq:	Not reported
Year:	2015
Trans1 State ID:	NJ0000027193
Trans2 State ID:	Not reported
Generator Ship Date:	04/03/2015
Trans1 Recv Date:	04/03/2015
Trans2 Recv Date:	Not reported
TSD Site Recv Date:	04/07/2015
Part A Recv Date:	Not reported
Part B Recv Date:	Not reported
Generator EPA ID:	NYP004762878
Trans1 EPA ID:	Not reported
Trans2 EPA ID:	Not reported
TSDF ID 1:	NJD002200046
TSDF ID 2:	Not reported
Manifest Tracking Number:	014085101JJK
Import Indicator:	N
Export Indicator:	N
Discr Quantity Indicator:	N
Discr Type Indicator:	N
Discr Residue Indicator:	N
Discr Partial Reject Indicator:	N
Discr Full Reject Indicator:	N
Manifest Ref Number:	Not reported
Alt Facility RCRA ID:	Not reported
Alt Facility Sign Date:	Not reported
MGMT Method Type Code:	H110
Waste Code:	Not reported
Waste Code:	Not reported
Waste Code:	Not reported
Waste Code:	Not reported
Waste Code:	Not reported
Waste Code:	Not reported
Quantity:	2000
Units:	P - Pounds
Number of Containers:	1
Container Type:	TT - Cargo tank, tank trucks
Handling Method:	T Chemical, physical, or biological treatment.
Specific Gravity:	1
Waste Code:	D008
Waste Code 1_2:	Not reported
Waste Code 1_3:	Not reported
Waste Code 1_4:	Not reported

CON EDISON (Continued) **S118088709**

Waste Code 1_5: Not reported
Waste Code 1_6: Not reported

AA154 **CON EDISON** **NY MANIFEST** **S118088708**
ENE **FANCHON PL & BUSHWICK AVE** **N/A**
1/8-1/4 **BROOKLYN, NY 11207**
0.236 mi.
1244 ft. **Site 3 of 16 in cluster AA**

Relative:
Higher

Actual:
76 ft.

NY MANIFEST:
Name: CON EDISON
Address: FANCHON PL & BUSHWICK AVE
City,State,Zip: BROOKLYN, NY 11207
Country: USA
EPA ID: NYP004762845
Facility Status: Not reported
Location Address 1: FANCHON PL & 9 BUSHWICK AVE
Code: BP
Location Address 2: V 1455
Total Tanks: Not reported
Location City: BROOKLYN
Location State: NY
Location Zip: 11201
Location Zip 4: Not reported

NY MANIFEST:
EPAID: NYP004762845
Mailing Name: CON EDISON
Mailing Contact: DENNIS HUACON
Mailing Address 1: 4 IRVING PL 15TH FL
Mailing Address 2: Not reported
Mailing City: NEW YORK
Mailing State: NY
Mailing Zip: 10003
Mailing Zip 4: Not reported
Mailing Country: USA
Mailing Phone: 2124603770

NY MANIFEST:
Document ID: Not reported
Manifest Status: Not reported
seq: Not reported
Year: 2015
Trans1 State ID: NJ0000027193
Trans2 State ID: Not reported
Generator Ship Date: 04/03/2015
Trans1 Recv Date: 04/03/2015
Trans2 Recv Date: Not reported
TSD Site Recv Date: 04/07/2015
Part A Recv Date: Not reported
Part B Recv Date: Not reported
Generator EPA ID: NYP004762845
Trans1 EPA ID: Not reported
Trans2 EPA ID: Not reported
TSDF ID 1: NJD002200046
TSDF ID 2: Not reported
Manifest Tracking Number: 014085098JJK

CON EDISON (Continued) **S118088708**

Import Indicator:	N
Export Indicator:	N
Discr Quantity Indicator:	N
Discr Type Indicator:	N
Discr Residue Indicator:	N
Discr Partial Reject Indicator:	N
Discr Full Reject Indicator:	N
Manifest Ref Number:	Not reported
Alt Facility RCRA ID:	Not reported
Alt Facility Sign Date:	Not reported
MGMT Method Type Code:	H110
Waste Code:	Not reported
Waste Code:	Not reported
Waste Code:	Not reported
Waste Code:	Not reported
Waste Code:	Not reported
Waste Code:	Not reported
Quantity:	2000
Units:	P - Pounds
Number of Containers:	1
Container Type:	TT - Cargo tank, tank trucks
Handling Method:	T Chemical, physical, or biological treatment.
Specific Gravity:	1
Waste Code:	D008
Waste Code 1_2:	Not reported
Waste Code 1_3:	Not reported
Waste Code 1_4:	Not reported
Waste Code 1_5:	Not reported
Waste Code 1_6:	Not reported

Name:	CON EDISON
Address:	FANCHON PL & BUSHWICK AVE
City,State,Zip:	BROOKLYN, NY 11207
Country:	USA
EPA ID:	NYP004762852
Facility Status:	Not reported
Location Address 1:	FANCHON PL & 9 BUSHWICK AVE
Code:	BP
Location Address 2:	V 1048
Total Tanks:	Not reported
Location City:	BROOKLYN
Location State:	NY
Location Zip:	11201
Location Zip 4:	Not reported

NY MANIFEST:

EPAID:	NYP004762852
Mailing Name:	CON EDISON
Mailing Contact:	DENNIS HUACON
Mailing Address 1:	4 IRVING PL 15TH FL
Mailing Address 2:	Not reported
Mailing City:	NEW YORK
Mailing State:	NY
Mailing Zip:	10003
Mailing Zip 4:	Not reported
Mailing Country:	USA
Mailing Phone:	2124603770

CON EDISON (Continued) **S118088708**

NY MANIFEST:

Document ID:	Not reported
Manifest Status:	Not reported
seq:	Not reported
Year:	2015
Trans1 State ID:	NJ0000027193
Trans2 State ID:	Not reported
Generator Ship Date:	04/03/2015
Trans1 Recv Date:	04/03/2015
Trans2 Recv Date:	Not reported
TSD Site Recv Date:	04/07/2015
Part A Recv Date:	Not reported
Part B Recv Date:	Not reported
Generator EPA ID:	NYP004762852
Trans1 EPA ID:	Not reported
Trans2 EPA ID:	Not reported
TSDF ID 1:	NJD002200046
TSDF ID 2:	Not reported
Manifest Tracking Number:	014085099JJK
Import Indicator:	N
Export Indicator:	N
Discr Quantity Indicator:	N
Discr Type Indicator:	N
Discr Residue Indicator:	N
Discr Partial Reject Indicator:	N
Discr Full Reject Indicator:	N
Manifest Ref Number:	Not reported
Alt Facility RCRA ID:	Not reported
Alt Facility Sign Date:	Not reported
MGMT Method Type Code:	H110
Waste Code:	Not reported
Waste Code:	Not reported
Waste Code:	Not reported
Waste Code:	Not reported
Waste Code:	Not reported
Waste Code:	Not reported
Quantity:	2000
Units:	P - Pounds
Number of Containers:	1
Container Type:	TT - Cargo tank, tank trucks
Handling Method:	T Chemical, physical, or biological treatment.
Specific Gravity:	1
Waste Code:	D008
Waste Code 1_2:	Not reported
Waste Code 1_3:	Not reported
Waste Code 1_4:	Not reported
Waste Code 1_5:	Not reported
Waste Code 1_6:	Not reported

Click this hyperlink while viewing on your computer to access
-1 additional NY MANIFEST: record(s) in the EDR Site Report.

AA155 **CON ED** **NY MANIFEST** **S118090876**
ENE **FANCHON PL & BUSHWICK AVE** **N/A**
1/8-1/4 **BROOKLYN, NY 11234**
0.236 mi.
1244 ft. **Site 4 of 16 in cluster AA**

Relative:
Higher

Actual:
76 ft.

NY MANIFEST:

Name:	CON ED
Address:	FANCHON PL & BUSHWICK AVE
City,State,Zip:	BROOKLYN, NY 11234
Country:	USA
EPA ID:	NYP004785200
Facility Status:	Not reported
Location Address 1:	FANCHON PL AND BUSHWICK AVE
Code:	BP
Location Address 2:	V 382
Total Tanks:	Not reported
Location City:	BROOKLYN
Location State:	NY
Location Zip:	11207
Location Zip 4:	Not reported

NY MANIFEST:

EPAID:	NYP004785200
Mailing Name:	CON ED
Mailing Contact:	TOM TEELING
Mailing Address 1:	4 IRVING PLACE - 15TH FLOOR
Mailing Address 2:	Not reported
Mailing City:	NEW YORK
Mailing State:	NY
Mailing Zip:	10003
Mailing Zip 4:	Not reported
Mailing Country:	USA
Mailing Phone:	2124603770

NY MANIFEST:

Document ID:	Not reported
Manifest Status:	Not reported
seq:	Not reported
Year:	2015
Trans1 State ID:	NJ0000027193
Trans2 State ID:	Not reported
Generator Ship Date:	05/21/2015
Trans1 Recv Date:	05/21/2015
Trans2 Recv Date:	Not reported
TSD Site Recv Date:	05/26/2015
Part A Recv Date:	Not reported
Part B Recv Date:	Not reported
Generator EPA ID:	NYP004785200
Trans1 EPA ID:	Not reported
Trans2 EPA ID:	Not reported
TSDF ID 1:	NJD002200046
TSDF ID 2:	Not reported
Manifest Tracking Number:	014087445JJK
Import Indicator:	N
Export Indicator:	N
Discr Quantity Indicator:	N
Discr Type Indicator:	N
Discr Residue Indicator:	N

CON ED (Continued) **S118090876**

Discr Partial Reject Indicator:	N
Discr Full Reject Indicator:	N
Manifest Ref Number:	Not reported
Alt Facility RCRA ID:	Not reported
Alt Facility Sign Date:	Not reported
MGMT Method Type Code:	H110
Waste Code:	Not reported
Waste Code:	Not reported
Waste Code:	Not reported
Waste Code:	Not reported
Waste Code:	Not reported
Waste Code:	Not reported
Quantity:	1000
Units:	P - Pounds
Number of Containers:	1
Container Type:	TT - Cargo tank, tank trucks
Handling Method:	T Chemical, physical, or biological treatment.
Specific Gravity:	1
Waste Code:	D008
Waste Code 1_2:	Not reported
Waste Code 1_3:	Not reported
Waste Code 1_4:	Not reported
Waste Code 1_5:	Not reported
Waste Code 1_6:	Not reported

Name:	CON ED
Address:	FANCHON PL & BUSHWICK AVE
City,State,Zip:	BROOKLYN, NY 11235
Country:	USA
EPA ID:	NYP004846968
Facility Status:	Not reported
Location Address 1:	FANCHON PL & BUSHWICK AVE
Code:	BP
Location Address 2:	Not reported
Total Tanks:	Not reported
Location City:	BROOKLYN
Location State:	NY
Location Zip:	11235
Location Zip 4:	Not reported

NY MANIFEST:

EPAID:	NYP004846968
Mailing Name:	CON ED
Mailing Contact:	TOM TEELING
Mailing Address 1:	4 IRVING PLACE - 15TH FLOOR
Mailing Address 2:	Not reported
Mailing City:	NEW YORK
Mailing State:	NY
Mailing Zip:	10003
Mailing Zip 4:	Not reported
Mailing Country:	USA
Mailing Phone:	2124603770

NY MANIFEST:

Document ID:	Not reported
Manifest Status:	Not reported

CON ED (Continued) **S118090876**

seq:	Not reported
Year:	2015
Trans1 State ID:	NJD003812047
Trans2 State ID:	NJD003812047
Generator Ship Date:	10/01/2015
Trans1 Recv Date:	10/01/2015
Trans2 Recv Date:	10/02/2015
TSD Site Recv Date:	10/02/2015
Part A Recv Date:	Not reported
Part B Recv Date:	Not reported
Generator EPA ID:	NYP004846968
Trans1 EPA ID:	Not reported
Trans2 EPA ID:	Not reported
TSDF ID 1:	NJD991291105
TSDF ID 2:	Not reported
Manifest Tracking Number:	002625096GBF
Import Indicator:	N
Export Indicator:	N
Discr Quantity Indicator:	N
Discr Type Indicator:	N
Discr Residue Indicator:	N
Discr Partial Reject Indicator:	N
Discr Full Reject Indicator:	N
Manifest Ref Number:	Not reported
Alt Facility RCRA ID:	Not reported
Alt Facility Sign Date:	Not reported
MGMT Method Type Code:	H110
Waste Code:	Not reported
Waste Code:	Not reported
Waste Code:	Not reported
Waste Code:	Not reported
Waste Code:	Not reported
Waste Code:	Not reported
Quantity:	300
Units:	G - Gallons (liquids only)* (8.3 pounds)
Number of Containers:	1
Container Type:	TT - Cargo tank, tank trucks
Handling Method:	T Chemical, physical, or biological treatment.
Specific Gravity:	1
Waste Code:	D008
Waste Code 1_2:	Not reported
Waste Code 1_3:	Not reported
Waste Code 1_4:	Not reported
Waste Code 1_5:	Not reported
Waste Code 1_6:	Not reported

Click this hyperlink while viewing on your computer to access
-1 additional NY MANIFEST: record(s) in the EDR Site Report.

AA156 **CON EDISON** **NJ MANIFEST** **S120670036**
ENE **FANCHON PL & BUSHWICK AVE** **N/A**
1/8-1/4 **BROOKLYN, NY 11207**
0.236 mi.
1244 ft. **Site 5 of 16 in cluster AA**

Relative:
Higher

Actual:
76 ft.

NJ MANIFEST:

EPA Id:	NYP004762852
Mail Address:	IRVING PL 15TH FL NE
Mail City/State/Zip:	NEW YORK, NY 10003
Facility Phone:	Not reported
Emergency Phone:	Not reported
Contact:	THOMAS TEELING
Comments:	Not reported
SIC Code:	Not reported
County:	NY047
Municipal:	Not reported
Previous EPA Id:	Not reported
Gen Flag:	Not reported
Trans Flag:	Not reported
TSDF Flag:	Not reported
Name Change:	Not reported
Date Change:	Not reported

Manifest:

Manifest Number:	014085099JJK
EPA ID:	NYP004762852
Date Shipped:	4/3/2015
TSDF EPA ID:	NJD002200046
Transporter EPA ID:	NJ0000027193
Transporter 2 EPA ID:	Not reported
Transporter 3 EPA ID:	Not reported
Transporter 4 EPA ID:	Not reported
Transporter 5 EPA ID:	Not reported
Transporter 6 EPA ID:	Not reported
Transporter 7 EPA ID:	Not reported
Transporter 8 EPA ID:	Not reported
Transporter 9 EPA ID:	Not reported
Transporter 10 EPA ID:	Not reported
Date Trans1 Transported Waste:	Not reported
Date Trans2 Transported Waste:	Not reported
Date Trans3 Transported Waste:	Not reported
Date Trans4 Transported Waste:	Not reported
Date Trans5 Transported Waste:	Not reported
Date Trans6 Transported Waste:	Not reported
Date Trans7 Transported Waste:	Not reported
Date Trans8 Transported Waste:	Not reported
Date Trans9 Transported Waste:	Not reported
Date Trans10 Transported Waste:	Not reported
Date TSDF Received Waste:	Not reported
TSDF EPA Facility Name:	Not reported
QTY Units:	Not reported
Transporter SEQ ID:	Not reported
Transporter-1 Date:	Not reported
Waste SEQ ID:	Not reported
Waste Type Code 2:	Not reported
Waste Type Code 3:	Not reported
Waste Type Code 4:	Not reported
Waste Type Code 5:	Not reported
Waste Type Code 6:	Not reported

CON EDISON (Continued) **S120670036**

Date Accepted:	Not reported
Manifest Discrepancy Type:	Not reported
Data Entry Number:	Not reported
Was Load Rejected:	NEW YORK, NY 10003
Reason Load Was Rejected:	Not reported

AA157 **CON ED** **NY MANIFEST** **S118090877**
ENE **BUSHWICK AVE AND FANCHON PL** **N/A**
1/8-1/4 **BROOKLYN, NY 11207**
0.236 mi.
1244 ft. **Site 6 of 16 in cluster AA**

Relative:
Higher

Actual:
76 ft.

NY MANIFEST:

Name:	CON ED
Address:	BUSHWICK AVE AND FANCHON PL
City,State,Zip:	BROOKLYN, NY 11207
Country:	USA
EPA ID:	NYP004785218
Facility Status:	Not reported
Location Address 1:	BUSHWICK AVE AND FANCHON PL
Code:	BP
Location Address 2:	Not reported
Total Tanks:	Not reported
Location City:	BROOKLYN
Location State:	NY
Location Zip:	11207
Location Zip 4:	Not reported

NY MANIFEST:

EPAID:	NYP004785218
Mailing Name:	CON ED
Mailing Contact:	TOM TEELING
Mailing Address 1:	4 IRVING PLACE - 15TH FLOOR
Mailing Address 2:	Not reported
Mailing City:	NEW YORK
Mailing State:	NY
Mailing Zip:	10003
Mailing Zip 4:	Not reported
Mailing Country:	USA
Mailing Phone:	2124603770

NY MANIFEST:

Document ID:	Not reported
Manifest Status:	Not reported
seq:	Not reported
Year:	2015
Trans1 State ID:	NJ0000027193
Trans2 State ID:	Not reported
Generator Ship Date:	05/21/2015
Trans1 Recv Date:	05/21/2015
Trans2 Recv Date:	Not reported
TSD Site Recv Date:	05/26/2015
Part A Recv Date:	Not reported
Part B Recv Date:	Not reported
Generator EPA ID:	NYP004785218
Trans1 EPA ID:	Not reported

CON ED (Continued) **S118090877**

Trans2 EPA ID:	Not reported
TSDF ID 1:	NJD002200046
TSDF ID 2:	Not reported
Manifest Tracking Number:	014087446JJK
Import Indicator:	N
Export Indicator:	N
Discr Quantity Indicator:	N
Discr Type Indicator:	N
Discr Residue Indicator:	N
Discr Partial Reject Indicator:	N
Discr Full Reject Indicator:	N
Manifest Ref Number:	Not reported
Alt Facility RCRA ID:	Not reported
Alt Facility Sign Date:	Not reported
MGMT Method Type Code:	H110
Waste Code:	Not reported
Waste Code:	Not reported
Waste Code:	Not reported
Waste Code:	Not reported
Waste Code:	Not reported
Waste Code:	Not reported
Quantity:	2000
Units:	P - Pounds
Number of Containers:	1
Container Type:	TT - Cargo tank, tank trucks
Handling Method:	T Chemical, physical, or biological treatment.
Specific Gravity:	1
Waste Code:	D008
Waste Code 1_2:	Not reported
Waste Code 1_3:	Not reported
Waste Code 1_4:	Not reported
Waste Code 1_5:	Not reported
Waste Code 1_6:	Not reported

AA158 **CON EDISON** **RCRA NonGen / NLR** **1019901519**
ENE **FANCHON PL & BUSHWICK AVE** **NYP004762860**
1/8-1/4 **BROOKLYN, NY 11207**
0.236 mi.
1244 ft. **Site 7 of 16 in cluster AA**

Relative: RCRA NonGen / NLR:
Higher

Date form received by agency:	2015-04-03 00:00:00.0
Facility name:	CON EDISON
Facility address:	FANCHON PL & BUSHWICK AVE VAULT352 BROOKLYN, NY 11207
EPA ID:	NYP004762860
Mailing address:	IRVING PL 15TH FL NE NEW YORK, NY 10003
Contact:	THOMAS TEELING
Contact address:	Not reported Not reported
Contact country:	Not reported
Contact telephone:	212-460-3770
Contact email:	Not reported
EPA Region:	02
Classification:	Non-Generator

Actual:
76 ft.

CON EDISON (Continued) **1019901519**

Description: Handler: Non-Generators do not presently generate hazardous waste

Handler Activities Summary:
U.S. importer of hazardous waste: No
Mixed waste (haz. and radioactive): No
Recycler of hazardous waste: No
Transporter of hazardous waste: No
Treater, storer or disposer of HW: No
Underground injection activity: No
On-site burner exemption: No
Furnace exemption: No
Used oil fuel burner: No
Used oil processor: No
User oil refiner: No
Used oil fuel marketer to burner: No
Used oil Specification marketer: No
Used oil transfer facility: No
Used oil transporter: No

Historical Generators:
Date form received by agency: 2015-04-03 00:00:00.0
Site name: CON EDISON
Classification: Large Quantity Generator

Violation Status: No violations found

AA159 **CON EDISON** **RCRA NonGen / NLR** **1019901517**
ENE **FANCHON PL & BUSHWICK AVE** **NYP004762845**
1/8-1/4 **BROOKLYN, NY 11207**
0.236 mi.
1244 ft. **Site 8 of 16 in cluster AA**

Relative: **Higher**
Actual: **76 ft.**

RCRA NonGen / NLR:
Date form received by agency: 2015-04-03 00:00:00.0
Facility name: CON EDISON
Facility address: FANCHON PL & BUSHWICK AVE
VAULT1455
BROOKLYN, NY 11207
EPA ID: NYP004762845
Mailing address: IRVING PL 15TH FL NE
NEW YORK, NY 10003
Contact: THOMAS TEELING
Contact address: Not reported
Not reported
Contact country: Not reported
Contact telephone: 212-460-3770
Contact email: Not reported
EPA Region: 02
Classification: Non-Generator
Description: Handler: Non-Generators do not presently generate hazardous waste

Handler Activities Summary:
U.S. importer of hazardous waste: No
Mixed waste (haz. and radioactive): No
Recycler of hazardous waste: No
Transporter of hazardous waste: No
Treater, storer or disposer of HW: No

CON EDISON (Continued) **1019901517**

Underground injection activity:	No
On-site burner exemption:	No
Furnace exemption:	No
Used oil fuel burner:	No
Used oil processor:	No
User oil refiner:	No
Used oil fuel marketer to burner:	No
Used oil Specification marketer:	No
Used oil transfer facility:	No
Used oil transporter:	No

Historical Generators:

Date form received by agency:	2015-04-03 00:00:00.0
Site name:	CON EDISON
Classification:	Large Quantity Generator

Violation Status: No violations found

AA160 **CON EDISON** **NJ MANIFEST** **S120670038**
ENE **FANCHON PL & BUSHWICK AVE** **N/A**
1/8-1/4 **BROOKLYN, NY 11207**
0.236 mi.
1244 ft. **Site 9 of 16 in cluster AA**

Relative: **Higher**
Actual: **76 ft.**

NJ MANIFEST:

EPA Id:	NYP004762878
Mail Address:	IRVING PL 15TH FL NE
Mail City/State/Zip:	NEW YORK, NY 10003
Facility Phone:	Not reported
Emergency Phone:	Not reported
Contact:	THOMAS TEELING
Comments:	Not reported
SIC Code:	Not reported
County:	NY047
Municipal:	Not reported
Previous EPA Id:	Not reported
Gen Flag:	Not reported
Trans Flag:	Not reported
TSDF Flag:	Not reported
Name Change:	Not reported
Date Change:	Not reported

Manifest:

Manifest Number:	014085101JJK
EPA ID:	NYP004762878
Date Shipped:	4/3/2015
TSDF EPA ID:	NJD002200046
Transporter EPA ID:	NJ0000027193
Transporter 2 EPA ID:	Not reported
Transporter 3 EPA ID:	Not reported
Transporter 4 EPA ID:	Not reported
Transporter 5 EPA ID:	Not reported
Transporter 6 EPA ID:	Not reported
Transporter 7 EPA ID:	Not reported
Transporter 8 EPA ID:	Not reported
Transporter 9 EPA ID:	Not reported
Transporter 10 EPA ID:	Not reported
Date Trans1 Transported Waste:	Not reported
Date Trans2 Transported Waste:	Not reported

CON EDISON (Continued) **S120670038**

Date Trans3 Transported Waste:	Not reported
Date Trans4 Transported Waste:	Not reported
Date Trans5 Transported Waste:	Not reported
Date Trans6 Transported Waste:	Not reported
Date Trans7 Transported Waste:	Not reported
Date Trans8 Transported Waste:	Not reported
Date Trans9 Transported Waste:	Not reported
Date Trans10 Transported Waste:	Not reported
Date TSDF Received Waste:	Not reported
TSDF EPA Facility Name:	Not reported
QTY Units:	Not reported
Transporter SEQ ID:	Not reported
Transporter-1 Date:	Not reported
Waste SEQ ID:	Not reported
Waste Type Code 2:	Not reported
Waste Type Code 3:	Not reported
Waste Type Code 4:	Not reported
Waste Type Code 5:	Not reported
Waste Type Code 6:	Not reported
Date Accepted:	Not reported
Manifest Discrepancy Type:	Not reported
Data Entry Number:	Not reported
Was Load Rejected:	NEW YORK, NY 10003
Reason Load Was Rejected:	Not reported

AA161 **CON EDISON** **NJ MANIFEST** **S120677455**
ENE **FANCHON PL & BUSHWICK AVE** **N/A**
1/8-1/4 **BROOKLYN, NY 11235**
0.236 mi.
1244 ft. **Site 10 of 16 in cluster AA**

Relative: **Higher**
Actual: **76 ft.**

NJ MANIFEST:

EPA Id:	NYP004846968
Mail Address:	IRVING PLACE, 15TH FL NE
Mail City/State/Zip:	NEW YORK, NY 10003
Facility Phone:	Not reported
Emergency Phone:	Not reported
Contact:	THERESA BURKARD
Comments:	Not reported
SIC Code:	Not reported
County:	NY047
Municipal:	Not reported
Previous EPA Id:	Not reported
Gen Flag:	Not reported
Trans Flag:	Not reported
TSDF Flag:	Not reported
Name Change:	Not reported
Date Change:	Not reported

Manifest:

Manifest Number:	002625096GBF
EPA ID:	NYP004846968
Date Shipped:	10/1/2015
TSDF EPA ID:	NJD991291105
Transporter EPA ID:	NJD003812047
Transporter 2 EPA ID:	Not reported

CON EDISON (Continued) **S120677455**

Transporter 3 EPA ID:	Not reported
Transporter 4 EPA ID:	Not reported
Transporter 5 EPA ID:	Not reported
Transporter 6 EPA ID:	Not reported
Transporter 7 EPA ID:	Not reported
Transporter 8 EPA ID:	Not reported
Transporter 9 EPA ID:	Not reported
Transporter 10 EPA ID:	Not reported
Date Trans1 Transported Waste:	Not reported
Date Trans2 Transported Waste:	Not reported
Date Trans3 Transported Waste:	Not reported
Date Trans4 Transported Waste:	Not reported
Date Trans5 Transported Waste:	Not reported
Date Trans6 Transported Waste:	Not reported
Date Trans7 Transported Waste:	Not reported
Date Trans8 Transported Waste:	Not reported
Date Trans9 Transported Waste:	Not reported
Date Trans10 Transported Waste:	Not reported
Date TSDF Received Waste:	Not reported
TSDF EPA Facility Name:	Not reported
QTY Units:	Not reported
Transporter SEQ ID:	Not reported
Transporter-1 Date:	Not reported
Waste SEQ ID:	Not reported
Waste Type Code 2:	Not reported
Waste Type Code 3:	Not reported
Waste Type Code 4:	Not reported
Waste Type Code 5:	Not reported
Waste Type Code 6:	Not reported
Date Accepted:	Not reported
Manifest Discrepancy Type:	Not reported
Data Entry Number:	Not reported
Was Load Rejected:	NEW YORK, NY 10003
Reason Load Was Rejected:	Not reported

AA162 **CON EDISON** **RCRA NonGen / NLR** **1019901518**
ENE **FANCHON PL & BUSHWICK AVE** **NYP004762852**
1/8-1/4 **BROOKLYN, NY 11207**
0.236 mi.
1244 ft. **Site 11 of 16 in cluster AA**

Relative: RCRA NonGen / NLR:
Higher

Date form received by agency:	2015-04-03 00:00:00.0
Facility name:	CON EDISON
Facility address:	FANCHON PL & BUSHWICK AVE VAULT1048 BROOKLYN, NY 11207
EPA ID:	NYP004762852
Mailing address:	IRVING PL 15TH FL NE NEW YORK, NY 10003
Contact:	THOMAS TEELING
Contact address:	Not reported Not reported
Contact country:	Not reported
Contact telephone:	212-460-3770
Contact email:	Not reported

Actual:
76 ft.

CON EDISON (Continued) **1019901518**

EPA Region: 02
Classification: Non-Generator
Description: Handler: Non-Generators do not presently generate hazardous waste

Handler Activities Summary:
U.S. importer of hazardous waste: No
Mixed waste (haz. and radioactive): No
Recycler of hazardous waste: No
Transporter of hazardous waste: No
Treater, storer or disposer of HW: No
Underground injection activity: No
On-site burner exemption: No
Furnace exemption: No
Used oil fuel burner: No
Used oil processor: No
User oil refiner: No
Used oil fuel marketer to burner: No
Used oil Specification marketer: No
Used oil transfer facility: No
Used oil transporter: No

Historical Generators:
Date form received by agency: 2015-04-03 00:00:00.0
Site name: CON EDISON
Classification: Large Quantity Generator

Violation Status: No violations found

AA163 **CON EDISON** **NJ MANIFEST** **S120670035**
ENE **FANCHON PL & BUSHWICK AVE** **N/A**
1/8-1/4 **BROOKLYN, NY 11207**
0.236 mi.
1244 ft. **Site 12 of 16 in cluster AA**

Relative:
Higher

Actual:
76 ft.

NJ MANIFEST:
EPA Id: NYP004762845
Mail Address: IRVING PL 15TH FL NE
Mail City/State/Zip: NEW YORK, NY 10003
Facility Phone: Not reported
Emergency Phone: Not reported
Contact: THOMAS TEELING
Comments: Not reported
SIC Code: Not reported
County: NY047
Municipal: Not reported
Previous EPA Id: Not reported
Gen Flag: Not reported
Trans Flag: Not reported
TSDF Flag: Not reported
Name Change: Not reported
Date Change: Not reported

Manifest:
Manifest Number: 014085098JJK
EPA ID: NYP004762845
Date Shipped: 4/3/2015
TSDF EPA ID: NJD002200046
Transporter EPA ID: NJ0000027193

CON EDISON (Continued) **S120670035**

Transporter 2 EPA ID:	Not reported
Transporter 3 EPA ID:	Not reported
Transporter 4 EPA ID:	Not reported
Transporter 5 EPA ID:	Not reported
Transporter 6 EPA ID:	Not reported
Transporter 7 EPA ID:	Not reported
Transporter 8 EPA ID:	Not reported
Transporter 9 EPA ID:	Not reported
Transporter 10 EPA ID:	Not reported
Date Trans1 Transported Waste:	Not reported
Date Trans2 Transported Waste:	Not reported
Date Trans3 Transported Waste:	Not reported
Date Trans4 Transported Waste:	Not reported
Date Trans5 Transported Waste:	Not reported
Date Trans6 Transported Waste:	Not reported
Date Trans7 Transported Waste:	Not reported
Date Trans8 Transported Waste:	Not reported
Date Trans9 Transported Waste:	Not reported
Date Trans10 Transported Waste:	Not reported
Date TSDF Received Waste:	Not reported
TSDF EPA Facility Name:	Not reported
QTY Units:	Not reported
Transporter SEQ ID:	Not reported
Transporter-1 Date:	Not reported
Waste SEQ ID:	Not reported
Waste Type Code 2:	Not reported
Waste Type Code 3:	Not reported
Waste Type Code 4:	Not reported
Waste Type Code 5:	Not reported
Waste Type Code 6:	Not reported
Date Accepted:	Not reported
Manifest Discrepancy Type:	Not reported
Data Entry Number:	Not reported
Was Load Rejected:	NEW YORK, NY 10003
Reason Load Was Rejected:	Not reported

AA164 **CON EDISON** **NJ MANIFEST** **S120670037**
ENE **FANCHON PL & BUSHWICK AVE** **N/A**
1/8-1/4 **BROOKLYN, NY 11207**
0.236 mi.
1244 ft. **Site 13 of 16 in cluster AA**

Relative: **Higher**
Actual: **76 ft.**

NJ MANIFEST:

EPA Id:	NYP004762860
Mail Address:	IRVING PL 15TH FL NE
Mail City/State/Zip:	NEW YORK, NY 10003
Facility Phone:	Not reported
Emergency Phone:	Not reported
Contact:	THOMAS TEELING
Comments:	Not reported
SIC Code:	Not reported
County:	NY047
Municipal:	Not reported
Previous EPA Id:	Not reported
Gen Flag:	Not reported
Trans Flag:	Not reported

CON EDISON (Continued) **S120670037**

TSDF Flag:	Not reported
Name Change:	Not reported
Date Change:	Not reported

Manifest:

Manifest Number:	014085100JJK
EPA ID:	NYP004762860
Date Shipped:	4/3/2015
TSDF EPA ID:	NJD002200046
Transporter EPA ID:	NJ0000027193
Transporter 2 EPA ID:	Not reported
Transporter 3 EPA ID:	Not reported
Transporter 4 EPA ID:	Not reported
Transporter 5 EPA ID:	Not reported
Transporter 6 EPA ID:	Not reported
Transporter 7 EPA ID:	Not reported
Transporter 8 EPA ID:	Not reported
Transporter 9 EPA ID:	Not reported
Transporter 10 EPA ID:	Not reported
Date Trans1 Transported Waste:	Not reported
Date Trans2 Transported Waste:	Not reported
Date Trans3 Transported Waste:	Not reported
Date Trans4 Transported Waste:	Not reported
Date Trans5 Transported Waste:	Not reported
Date Trans6 Transported Waste:	Not reported
Date Trans7 Transported Waste:	Not reported
Date Trans8 Transported Waste:	Not reported
Date Trans9 Transported Waste:	Not reported
Date Trans10 Transported Waste:	Not reported
Date TSDF Received Waste:	Not reported
TSDF EPA Facility Name:	Not reported
QTY Units:	Not reported
Transporter SEQ ID:	Not reported
Transporter-1 Date:	Not reported
Waste SEQ ID:	Not reported
Waste Type Code 2:	Not reported
Waste Type Code 3:	Not reported
Waste Type Code 4:	Not reported
Waste Type Code 5:	Not reported
Waste Type Code 6:	Not reported
Date Accepted:	Not reported
Manifest Discrepancy Type:	Not reported
Data Entry Number:	Not reported
Was Load Rejected:	NEW YORK, NY 10003
Reason Load Was Rejected:	Not reported

AA165 **CON EDISON** **RCRA NonGen / NLR** **1019903412**
ENE **FANCHON PL & BUSHWICK AVE** **NYP004785200**
1/8-1/4 **BROOKLYN, NY 11234**
0.236 mi.
1244 ft. **Site 14 of 16 in cluster AA**

Relative: **Higher**

Actual: **76 ft.**

RCRA NonGen / NLR:

Date form received by agency:	2015-05-21 00:00:00.0
Facility name:	CON EDISON
Facility address:	FANCHON PL & BUSHWICK AVE

CON EDISON (Continued) **1019903412**

BROOKLYN, NY 11234
EPA ID: NYP004785200
Mailing address: IRVING PL 15TH FL NE
NEW YORK, NY 10003
Contact: THOMAS TEELING
Contact address: Not reported
Not reported
Contact country: Not reported
Contact telephone: 212-460-3770
Contact email: Not reported
EPA Region: 02
Classification: Non-Generator
Description: Handler: Non-Generators do not presently generate hazardous waste

Handler Activities Summary:
U.S. importer of hazardous waste: No
Mixed waste (haz. and radioactive): No
Recycler of hazardous waste: No
Transporter of hazardous waste: No
Treater, storer or disposer of HW: No
Underground injection activity: No
On-site burner exemption: No
Furnace exemption: No
Used oil fuel burner: No
Used oil processor: No
User oil refiner: No
Used oil fuel marketer to burner: No
Used oil Specification marketer: No
Used oil transfer facility: No
Used oil transporter: No

Historical Generators:
Date form received by agency: 2015-05-21 00:00:00.0
Site name: CON EDISON
Classification: Large Quantity Generator

Violation Status: No violations found

AA166 **CON EDISON** **NJ MANIFEST** **S120672006**
ENE **FANCHON PL & BUSHWICK AVE** **N/A**
1/8-1/4 **BROOKLYN, NY 11234**
0.236 mi.
1244 ft. **Site 15 of 16 in cluster AA**

Relative: **Higher**
Actual: **76 ft.**

NJ MANIFEST:
EPA Id: NYP004785200
Mail Address: IRVING PL 15TH FL NE
Mail City/State/Zip: NEW YORK, NY 10003
Facility Phone: Not reported
Emergency Phone: Not reported
Contact: THOMAS TEELING
Comments: Not reported
SIC Code: Not reported
County: NY047
Municipal: Not reported
Previous EPA Id: Not reported
Gen Flag: Not reported
Trans Flag: Not reported

CON EDISON (Continued) **S120672006**

TSDF Flag:	Not reported
Name Change:	Not reported
Date Change:	Not reported

Manifest:

Manifest Number:	014087445JJK
EPA ID:	NYP004785200
Date Shipped:	5/21/2015
TSDF EPA ID:	NJD002200046
Transporter EPA ID:	NJ0000027193
Transporter 2 EPA ID:	Not reported
Transporter 3 EPA ID:	Not reported
Transporter 4 EPA ID:	Not reported
Transporter 5 EPA ID:	Not reported
Transporter 6 EPA ID:	Not reported
Transporter 7 EPA ID:	Not reported
Transporter 8 EPA ID:	Not reported
Transporter 9 EPA ID:	Not reported
Transporter 10 EPA ID:	Not reported
Date Trans1 Transported Waste:	Not reported
Date Trans2 Transported Waste:	Not reported
Date Trans3 Transported Waste:	Not reported
Date Trans4 Transported Waste:	Not reported
Date Trans5 Transported Waste:	Not reported
Date Trans6 Transported Waste:	Not reported
Date Trans7 Transported Waste:	Not reported
Date Trans8 Transported Waste:	Not reported
Date Trans9 Transported Waste:	Not reported
Date Trans10 Transported Waste:	Not reported
Date TSDF Received Waste:	Not reported
TSDF EPA Facility Name:	Not reported
QTY Units:	Not reported
Transporter SEQ ID:	Not reported
Transporter-1 Date:	Not reported
Waste SEQ ID:	Not reported
Waste Type Code 2:	Not reported
Waste Type Code 3:	Not reported
Waste Type Code 4:	Not reported
Waste Type Code 5:	Not reported
Waste Type Code 6:	Not reported
Date Accepted:	Not reported
Manifest Discrepancy Type:	Not reported
Data Entry Number:	Not reported
Was Load Rejected:	NEW YORK, NY 10003
Reason Load Was Rejected:	Not reported

AA167 **CON EDISON** **RCRA NonGen / NLR** **1019325676**
ENE **FANCHON PL & BUSHWICK AVE** **NYP004846968**
1/8-1/4 **BROOKLYN, NY 11235**
0.236 mi.
1244 ft. **Site 16 of 16 in cluster AA**

Relative: **Higher**

Actual: **76 ft.**

RCRA NonGen / NLR:

Date form received by agency:	2016-02-05 00:00:00.0
Facility name:	CON EDISON
Site name:	CON EDISON - VAULT 1048

CON EDISON (Continued) **1019325676**

Facility address:	FANCHON PL & BUSHWICK AVE BROOKLYN, NY 11235
EPA ID:	NYP004846968
Mailing address:	IRVING PLACE, 15TH FL NE NEW YORK, NY 10003
Contact:	THERESA BURKARD
Contact address:	IRVING PLACE, 15TH FL NE NEW YORK, NY 10003
Contact country:	US
Contact telephone:	212-460-2262
Contact email:	BURKARDT@CONED.COM
EPA Region:	02
Classification:	Non-Generator
Description:	Handler: Non-Generators do not presently generate hazardous waste

Owner/Operator Summary:

Owner/operator name:	CONSOLIDATED EDISON COMPANY OF NY, INC.
Owner/operator address:	IRVING PLACE NEW YORK, NY 10003
Owner/operator country:	US
Owner/operator telephone:	Not reported
Owner/operator email:	Not reported
Owner/operator fax:	Not reported
Owner/operator extension:	Not reported
Legal status:	Private
Owner/Operator Type:	Owner
Owner/Op start date:	2015-10-01 00:00:00.
Owner/Op end date:	Not reported

Owner/operator name:	CONSOLIDATED EDISON COMPANY OF NY, INC.
Owner/operator address:	IRVING PLACE NEW YORK, NY 10003
Owner/operator country:	US
Owner/operator telephone:	Not reported
Owner/operator email:	Not reported
Owner/operator fax:	Not reported
Owner/operator extension:	Not reported
Legal status:	Private
Owner/Operator Type:	Operator
Owner/Op start date:	2015-10-01 00:00:00.
Owner/Op end date:	Not reported

Handler Activities Summary:

U.S. importer of hazardous waste:	No
Mixed waste (haz. and radioactive):	No
Recycler of hazardous waste:	No
Transporter of hazardous waste:	No
Treater, storer or disposer of HW:	No
Underground injection activity:	No
On-site burner exemption:	No
Furnace exemption:	No
Used oil fuel burner:	No
Used oil processor:	No
User oil refiner:	No
Used oil fuel marketer to burner:	No
Used oil Specification marketer:	No

CON EDISON (Continued) **1019325676**

Used oil transfer facility: No
Used oil transporter: No

Historical Generators:
Date form received by agency: 2015-10-01 00:00:00.0
Site name: CON EDISON
Classification: Not a generator, verified

Date form received by agency: 2015-10-01 00:00:00.0
Site name: CON EDISON
Classification: Large Quantity Generator

Hazardous Waste Summary:

. Waste code: D008
. Waste name: LEAD

Biennial Reports:

Last Biennial Reporting Year: 2017

Annual Waste Handled:
Waste code: D008
Waste name: LEAD
Amount (Lbs): 2490

Violation Status: No violations found

S168 **CON EDISON** **NY MANIFEST** **S116550610**
West **1910 EASTERN PKWY** **N/A**
1/8-1/4 **BROOKLYN, NY 11233**
0.236 mi.
1248 ft. **Site 5 of 6 in cluster S**

Relative:
Higher

Actual:
90 ft.

NY MANIFEST:
Name: CON EDISON
Address: 1910 EASTERN PKWY
City,State,Zip: BROOKLYN, NY 11233
Country: USA
EPA ID: NYP004490033
Facility Status: Not reported
Location Address 1: 1918 EASTERN PKWY
Code: BP
Location Address 2: SB 17845
Total Tanks: Not reported
Location City: BROOKLYN
Location State: NY
Location Zip: 11233
Location Zip 4: Not reported

NY MANIFEST:
EPAID: NYP004490033
Mailing Name: CON EDISON
Mailing Contact: TOM TEELING
Mailing Address 1: 4 IRVING PLACE - 15TH FLOOR
Mailing Address 2: Not reported
Mailing City: NEW YORK
Mailing State: NY

CON EDISON (Continued) **S116550610**

Mailing Zip:	10003
Mailing Zip 4:	Not reported
Mailing Country:	USA
Mailing Phone:	2124603770

NY MANIFEST:

Document ID:	Not reported
Manifest Status:	Not reported
seq:	Not reported
Year:	2014
Trans1 State ID:	NJD003812047
Trans2 State ID:	Not reported
Generator Ship Date:	04/04/2014
Trans1 Recv Date:	04/04/2014
Trans2 Recv Date:	Not reported
TSD Site Recv Date:	04/08/2014
Part A Recv Date:	Not reported
Part B Recv Date:	Not reported
Generator EPA ID:	NYP004490033
Trans1 EPA ID:	Not reported
Trans2 EPA ID:	Not reported
TSDF ID 1:	NJD991291105
TSDF ID 2:	Not reported
Manifest Tracking Number:	002407761GBF
Import Indicator:	N
Export Indicator:	N
Discr Quantity Indicator:	N
Discr Type Indicator:	N
Discr Residue Indicator:	N
Discr Partial Reject Indicator:	N
Discr Full Reject Indicator:	N
Manifest Ref Number:	Not reported
Alt Facility RCRA ID:	Not reported
Alt Facility Sign Date:	Not reported
MGMT Method Type Code:	H110
Waste Code:	Not reported
Waste Code:	Not reported
Waste Code:	Not reported
Waste Code:	Not reported
Waste Code:	Not reported
Waste Code:	Not reported
Quantity:	100
Units:	G - Gallons (liquids only)* (8.3 pounds)
Number of Containers:	1
Container Type:	TT - Cargo tank, tank trucks
Handling Method:	T Chemical, physical, or biological treatment.
Specific Gravity:	1
Waste Code:	D008
Waste Code 1_2:	Not reported
Waste Code 1_3:	Not reported
Waste Code 1_4:	Not reported
Waste Code 1_5:	Not reported
Waste Code 1_6:	Not reported

S169
West
1/8-1/4
0.236 mi.
1248 ft.

CON EDISON SERVICE BOX: 17845
1910 EASTERN PKWY
BROOKLYN, NY 11233

Site 6 of 6 in cluster S

RCRA NonGen / NLR | **1017772055** | **NYP004490033**

Relative:
Higher

Actual:
90 ft.

RCRA NonGen / NLR:

Date form received by agency:	2014-05-04 00:00:00.0
Facility name:	CON EDISON SERVICE BOX: 17845
Facility address:	1910 EASTERN PKWY BROOKLYN, NY 11233
EPA ID:	NYP004490033
Mailing address:	IRVING PL, 15TH FL NE NEW YORK, NY 10003
Contact:	THOMAS TEELING
Contact address:	Not reported Not reported
Contact country:	Not reported
Contact telephone:	212-460-3770
Contact email:	Not reported
EPA Region:	02
Classification:	Non-Generator
Description:	Handler: Non-Generators do not presently generate hazardous waste

Handler Activities Summary:

U.S. importer of hazardous waste:	No
Mixed waste (haz. and radioactive):	No
Recycler of hazardous waste:	No
Transporter of hazardous waste:	No
Treater, storer or disposer of HW:	No
Underground injection activity:	No
On-site burner exemption:	No
Furnace exemption:	No
Used oil fuel burner:	No
Used oil processor:	No
User oil refiner:	No
Used oil fuel marketer to burner:	No
Used oil Specification marketer:	No
Used oil transfer facility:	No
Used oil transporter:	No

Historical Generators:

Date form received by agency:	2014-04-04 00:00:00.0
Site name:	CON EDISON
Classification:	Small Quantity Generator

Date form received by agency:	2014-04-04 00:00:00.0
Site name:	CON EDISON
Classification:	Not a generator, verified

Violation Status: No violations found

AB170 **CON EDISON** **NY MANIFEST** **S117067485**
ESE **51 GEORGIA AVE** **N/A**
1/8-1/4 **BROOKLYN, NY 11207**
0.236 mi.
1248 ft. **Site 1 of 2 in cluster AB**

Relative:
Lower

Actual:
60 ft.

NY MANIFEST:

Name:	CON EDISON
Address:	51 GEORGIA AVE
City,State,Zip:	BROOKLYN, NY 11207
Country:	USA
EPA ID:	NYP004603775
Facility Status:	Not reported
Location Address 1:	51 GEORGIA AVE
Code:	BP
Location Address 2:	SB 26258
Total Tanks:	Not reported
Location City:	BROOKLYN
Location State:	NY
Location Zip:	11207
Location Zip 4:	Not reported

NY MANIFEST:

EPAID:	NYP004603775
Mailing Name:	CON EDISON
Mailing Contact:	TOM TEELING
Mailing Address 1:	4 IRVING PLACE 15TH FLOOR
Mailing Address 2:	Not reported
Mailing City:	NEW YORK
Mailing State:	NY
Mailing Zip:	10003
Mailing Zip 4:	Not reported
Mailing Country:	USA
Mailing Phone:	Not reported

NY MANIFEST:

Document ID:	Not reported
Manifest Status:	Not reported
seq:	Not reported
Year:	2014
Trans1 State ID:	NJD003812047
Trans2 State ID:	Not reported
Generator Ship Date:	07/22/2014
Trans1 Recv Date:	07/22/2014
Trans2 Recv Date:	Not reported
TSD Site Recv Date:	07/24/2014
Part A Recv Date:	Not reported
Part B Recv Date:	Not reported
Generator EPA ID:	NYP004603775
Trans1 EPA ID:	Not reported
Trans2 EPA ID:	Not reported
TSDF ID 1:	NJD991291105
TSDF ID 2:	Not reported
Manifest Tracking Number:	002615101GBF
Import Indicator:	N
Export Indicator:	N
Discr Quantity Indicator:	N
Discr Type Indicator:	N
Discr Residue Indicator:	N

CON EDISON (Continued) **S117067485**

Discr Partial Reject Indicator:	N
Discr Full Reject Indicator:	N
Manifest Ref Number:	Not reported
Alt Facility RCRA ID:	Not reported
Alt Facility Sign Date:	Not reported
MGMT Method Type Code:	H110
Waste Code:	Not reported
Waste Code:	Not reported
Waste Code:	Not reported
Waste Code:	Not reported
Waste Code:	Not reported
Waste Code:	Not reported
Quantity:	50
Units:	G - Gallons (liquids only)* (8.3 pounds)
Number of Containers:	1
Container Type:	TT - Cargo tank, tank trucks
Handling Method:	T Chemical, physical, or biological treatment.
Specific Gravity:	1
Waste Code:	D008
Waste Code 1_2:	Not reported
Waste Code 1_3:	Not reported
Waste Code 1_4:	Not reported
Waste Code 1_5:	Not reported
Waste Code 1_6:	Not reported

---

171 **228 HULL ST** **NY LTANKS** **S102673365**
NW **228 HULL ST** **N/A**
1/8-1/4 **BROOKLYN, NY**
0.239 mi.
1263 ft.

Relative: **Higher**

Actual: **94 ft.**

LTANKS:

Name:	228 HULL ST
Address:	228 HULL ST
City,State,Zip:	BROOKLYN, NY
Spill Number/Closed Date:	9600752 / 2003-12-15
Facility ID:	9600752
Site ID:	207681
Spill Date:	1996-04-16
Spill Cause:	Tank Overfill
Spill Source:	Private Dwelling
Spill Class:	C3
Cleanup Ceased:	Not reported
SWIS:	2401
Investigator:	RWAUSTIN
Referred To:	Not reported
Reported to Dept:	1996-04-16
CID:	349
Water Affected:	Not reported
Spill Notifier:	Affected Persons
Last Inspection:	Not reported
Recommended Penalty:	False
Meets Standard:	False
UST Involvement:	False
Remediation Phase:	0
Date Entered In Computer:	1996-04-16
Spill Record Last Update:	2003-12-15

228 HULL ST (Continued) **S102673365**

Spiller Name:	Not reported
Spiller Company:	HPD
Spiller Address:	230 HULL ST
Spiller County:	001
Spiller Contact:	ANNA CHAMBERS
Spiller Phone:	(718) 385-2076
Spiller Extention:	Not reported
DEC Region:	2
DER Facility ID:	172329
DEC Memo:	"Prior to Sept, 2004 data translation this spill Lead_DEC Field was AUSTIN 12/15/03 - AUSTIN - UNCONFIRMED REPORT OF SURF. SPILL AT FILL BOX ALMOST 8 YRS. AGO - CLOSED - ORIG. ASSIGNED TO SIGONA - END"
Remarks:	"Caller states the oil co spills each week a delivery is made - also strong odor of oil"

All Materials:

Site ID:	207681
Operable Unit ID:	1032194
Operable Unit:	01
Material ID:	354149
Material Code:	0001A
Material Name:	#2 fuel oil
Case No.:	Not reported
Material FA:	Petroleum
Quantity:	.00
Units:	G
Recovered:	.00
Oxygenate:	Not reported

X172 **PROGRESS TRANSIT INC** **NY UST** **U001833330**
NNW **2037 EASTERN PARKWAY** **NY AST** **N/A**
1/8-1/4 **BROOKLYN, NY 11207** **NY Spills**
0.240 mi.
1266 ft. **Site 4 of 5 in cluster X**

Relative: Higher
Actual: 105 ft.

UST:

Name:	PROGRESS TRANSIT INC
Address:	2037 EASTERN PARKWAY
City,State,Zip:	BROOKLYN, NY 11207
Id/Status:	2-117463 / Inactive
Program Type:	PBS
Region:	STATE
DEC Region:	2
Expiration Date:	N/A
UTM X:	592523.49956
UTM Y:	4503761.67538
Site Type:	Trucking/Transportation/Fleet Operation

Affiliation Records:

Site Id:	4006
Affiliation Type:	Mail Contact
Company Name:	EASTERN EXTENSION LLC
Contact Type:	Not reported
Contact Name:	JOE JULIANO
Address1:	2037 EASTERN PARKWAY
Address2:	Not reported
City:	BROOKLYN
State:	NY

PROGRESS TRANSIT INC (Continued) **U001833330**

Zip Code:	11207
Country Code:	001
Phone:	(718) 209-5500
EMail:	JOEJULIANO@PROGRESSTRANSIT
Fax Number:	Not reported
Modified By:	MSBAPTIS
Date Last Modified:	2014-08-12

Site Id:	4006
Affiliation Type:	Facility Operator
Company Name:	PROGRESS TRANSIT INC
Contact Type:	Not reported
Contact Name:	JOE JULIANO
Address1:	Not reported
Address2:	Not reported
City:	Not reported
State:	NN
Zip Code:	Not reported
Country Code:	001
Phone:	(718) 209-5500
EMail:	Not reported
Fax Number:	Not reported
Modified By:	MSBAPTIS
Date Last Modified:	2009-06-30

Site Id:	4006
Affiliation Type:	Emergency Contact
Company Name:	EASTERN EXTENSION LLC
Contact Type:	Not reported
Contact Name:	JOE JULIANO
Address1:	Not reported
Address2:	Not reported
City:	Not reported
State:	NN
Zip Code:	Not reported
Country Code:	999
Phone:	(718) 209-5500
EMail:	Not reported
Fax Number:	Not reported
Modified By:	MSBAPTIS
Date Last Modified:	2009-06-30

Site Id:	4006
Affiliation Type:	Facility Owner
Company Name:	EASTERN EXTENSION LLC
Contact Type:	AGENT
Contact Name:	A TUROFF
Address1:	2037 EASTERN PARKWAY
Address2:	Not reported
City:	BROOKLYN
State:	NY
Zip Code:	11207
Country Code:	001
Phone:	(917) 299-6585
EMail:	Not reported
Fax Number:	Not reported
Modified By:	CGFREEDM

PROGRESS TRANSIT INC (Continued) **U001833330**

Date Last Modified: 2014-07-29

Tank Info:

Tank Number: 1
Tank ID: 8579
Tank Status: In Service
Material Name: In Service
Capacity Gallons: 3000
Install Date: 07/01/1982
Date Tank Closed: Not reported
Registered: True
Tank Location: Underground
Tank Type: Steel/carbon steel
Material Code: 0008
Common Name of Substance: Diesel

Tightness Test Method: 21
Date Test: 05/01/2009
Next Test Date: Not reported
Pipe Model: Not reported
Modified By: MSBAPTIS
Last Modified: 04/14/2017

Equipment Records:

C02 - Pipe Location - Underground/On-ground
G00 - Tank Secondary Containment - None
J02 - Dispenser - Suction Dispenser
A00 - Tank Internal Protection - None
B01 - Tank External Protection - Painted/Asphalt Coating
D01 - Pipe Type - Steel/Carbon Steel/Iron
F01 - Pipe External Protection - Painted/Asphalt Coating
I03 - Overfill - Automatic Shut-Off
E00 - Piping Secondary Containment - None
I02 - Overfill - High Level Alarm
K01 - Spill Prevention - Catch Basin
L09 - Piping Leak Detection - Exempt Suction Piping
H05 - Tank Leak Detection - In-Tank System (ATG)
B02 - Tank External Protection - Original Sacrificial Anode
F02 - Pipe External Protection - Original Sacrificial Anode

Tank Number: 2
Tank ID: 8580
Tank Status: In Service
Material Name: In Service
Capacity Gallons: 3000
Install Date: 07/01/1982
Date Tank Closed: Not reported
Registered: True
Tank Location: Underground
Tank Type: Steel/carbon steel
Material Code: 0008
Common Name of Substance: Diesel

Tightness Test Method: 21
Date Test: 05/01/2009

PROGRESS TRANSIT INC (Continued) **U001833330**

Next Test Date: Not reported
Pipe Model: Not reported
Modified By: MSBAPTIS
Last Modified: 04/14/2017

Equipment Records:

C02 - Pipe Location - Underground/On-ground
G00 - Tank Secondary Containment - None
J02 - Dispenser - Suction Dispenser
A00 - Tank Internal Protection - None
B01 - Tank External Protection - Painted/Asphalt Coating
D01 - Pipe Type - Steel/Carbon Steel/Iron
F01 - Pipe External Protection - Painted/Asphalt Coating
I03 - Overfill - Automatic Shut-Off
E00 - Piping Secondary Containment - None
I02 - Overfill - High Level Alarm
K01 - Spill Prevention - Catch Basin
L09 - Piping Leak Detection - Exempt Suction Piping
B02 - Tank External Protection - Original Sacrificial Anode
F02 - Pipe External Protection - Original Sacrificial Anode
H05 - Tank Leak Detection - In-Tank System (ATG)

AST:

Name: PROGRESS TRANSIT INC
Address: 2037 EASTERN PARKWAY
City,State,Zip: BROOKLYN, NY 11207
Region: STATE
DEC Region: 2
Site Status: Inactive
Facility Id: 2-117463
Program Type: PBS
UTM X: 592523.49956
UTM Y: 4503761.67538
Expiration Date: N/A
Site Type: Trucking/Transportation/Fleet Operation

Affiliation Records:

Site Id: 4006
Affiliation Type: Mail Contact
Company Name: EASTERN EXTENSION LLC
Contact Type: Not reported
Contact Name: JOE JULIANO
Address1: 2037 EASTERN PARKWAY
Address2: Not reported
City: BROOKLYN
State: NY
Zip Code: 11207
Country Code: 001
Phone: (718) 209-5500
EMail: JOEJULIANO@PROGRESSTRANSIT
Fax Number: Not reported
Modified By: MSBAPTIS
Date Last Modified: 2014-08-12

Site Id: 4006
Affiliation Type: Facility Operator
Company Name: PROGRESS TRANSIT INC
Contact Type: Not reported

PROGRESS TRANSIT INC (Continued) **U001833330**

Contact Name:	JOE JULIANO
Address1:	Not reported
Address2:	Not reported
City:	Not reported
State:	NN
Zip Code:	Not reported
Country Code:	001
Phone:	(718) 209-5500
EMail:	Not reported
Fax Number:	Not reported
Modified By:	MSBAPTIS
Date Last Modified:	2009-06-30

Site Id:	4006
Affiliation Type:	Emergency Contact
Company Name:	EASTERN EXTENSION LLC
Contact Type:	Not reported
Contact Name:	JOE JULIANO
Address1:	Not reported
Address2:	Not reported
City:	Not reported
State:	NN
Zip Code:	Not reported
Country Code:	999
Phone:	(718) 209-5500
EMail:	Not reported
Fax Number:	Not reported
Modified By:	MSBAPTIS
Date Last Modified:	2009-06-30

Site Id:	4006
Affiliation Type:	Facility Owner
Company Name:	EASTERN EXTENSION LLC
Contact Type:	AGENT
Contact Name:	A TUROFF
Address1:	2037 EASTERN PARKWAY
Address2:	Not reported
City:	BROOKLYN
State:	NY
Zip Code:	11207
Country Code:	001
Phone:	(917) 299-6585
EMail:	Not reported
Fax Number:	Not reported
Modified By:	CGFREEDM
Date Last Modified:	2014-07-29

Tank Info:

Tank Number:	3
Tank Id:	231510
Material Code:	0022
Common Name of Substance:	Waste Oil/Used Oil

Equipment Records:

A00 - Tank Internal Protection - None

PROGRESS TRANSIT INC (Continued) **U001833330**

B01 - Tank External Protection - Painted/Asphalt Coating
G00 - Tank Secondary Containment - None
I04 - Overfill - Product Level Gauge (A/G)
J00 - Dispenser - None
D00 - Pipe Type - No Piping
L00 - Piping Leak Detection - None
E00 - Piping Secondary Containment - None
H00 - Tank Leak Detection - None
K01 - Spill Prevention - Catch Basin
C00 - Pipe Location - No Piping
F00 - Pipe External Protection - None

Tank Location:	Aboveground - on saddles, legs, racks, etc.... Tank bottom is elevated above grade or tank pad, allowing visual inspection.
Tank Type:	Steel/Carbon Steel/Iron
Tank Status:	In Service
Pipe Model:	Not reported
Install Date:	06/01/2009
Capacity Gallons:	275
Tightness Test Method:	NN
Date Test:	Not reported
Next Test Date:	Not reported
Date Tank Closed:	Not reported
Register:	True
Modified By:	MSBAPTIS
Last Modified:	04/14/2017
Material Name:	waste oil/used oil

Tank Number:	4
Tank Id:	231511
Material Code:	0013
Common Name of Substance:	Lube Oil

Equipment Records:

A00 - Tank Internal Protection - None
B01 - Tank External Protection - Painted/Asphalt Coating
G00 - Tank Secondary Containment - None
J02 - Dispenser - Suction Dispenser
I04 - Overfill - Product Level Gauge (A/G)
D00 - Pipe Type - No Piping
L00 - Piping Leak Detection - None
E00 - Piping Secondary Containment - None
H00 - Tank Leak Detection - None
K01 - Spill Prevention - Catch Basin
C00 - Pipe Location - No Piping
F00 - Pipe External Protection - None

Tank Location:	Aboveground - on saddles, legs, racks, etc.... Tank bottom is elevated above grade or tank pad, allowing visual inspection.
Tank Type:	Steel/Carbon Steel/Iron
Tank Status:	In Service
Pipe Model:	Not reported
Install Date:	06/01/2009
Capacity Gallons:	275
Tightness Test Method:	NN
Date Test:	Not reported
Next Test Date:	Not reported
Date Tank Closed:	Not reported

PROGRESS TRANSIT INC (Continued) **U001833330**

Register:	True
Modified By:	MSBAPTIS
Last Modified:	04/14/2017
Material Name:	lube oil
Tank Number:	5
Tank Id:	231512
Material Code:	0021
Common Name of Substance:	Transmission Fluid

Equipment Records:

A00 - Tank Internal Protection - None
B01 - Tank External Protection - Painted/Asphalt Coating
G00 - Tank Secondary Containment - None
J02 - Dispenser - Suction Dispenser
I04 - Overfill - Product Level Gauge (A/G)
D00 - Pipe Type - No Piping
L00 - Piping Leak Detection - None
E00 - Piping Secondary Containment - None
H00 - Tank Leak Detection - None
K01 - Spill Prevention - Catch Basin
C00 - Pipe Location - No Piping
F00 - Pipe External Protection - None

Tank Location:	Aboveground - on saddles, legs, racks, etc.... Tank bottom is elevated above grade or tank pad, allowing visual inspection.
Tank Type:	Steel/Carbon Steel/Iron
Tank Status:	In Service
Pipe Model:	Not reported
Install Date:	06/01/2009
Capacity Gallons:	275
Tightness Test Method:	NN
Date Test:	Not reported
Next Test Date:	Not reported
Date Tank Closed:	Not reported
Register:	True
Modified By:	MSBAPTIS
Last Modified:	04/14/2017
Material Name:	transmission fluid

SPILLS:

Name:	CONSOLIDATED BUS COMPANY
Address:	2037 EASTERN PARKWAY
City,State,Zip:	BROOKLYN, NY
Spill Number/Closed Date:	0314209 / 2004-09-21
Facility ID:	0314209
Facility Type:	ER
DER Facility ID:	96588
Site ID:	110166
DEC Region:	2
Spill Cause:	Other
Spill Class:	C4
SWIS:	2401
Spill Date:	2004-03-29
Investigator:	JBVOUGHT
Referred To:	Not reported

PROGRESS TRANSIT INC (Continued) **U001833330**

Reported to Dept:	2004-03-29
CID:	444
Water Affected:	Not reported
Spill Source:	Institutional, Educational, Gov., Other
Spill Notifier:	Other
Cleanup Ceased:	Not reported
Cleanup Meets Std:	False
Last Inspection:	Not reported
Recommended Penalty:	False
UST Trust:	False
Remediation Phase:	0
Date Entered In Computer:	2004-03-29
Spill Record Last Update:	2004-09-21
Spiller Name:	MARK TUROFF
Spiller Company:	CONSOLIDATED BUS COMPANY
Spiller Address:	2037 EASTERN PARKWAY
Spiller Company:	001
Contact Name:	MARK TUROFF
DEC Memo:	"Prior to Sept, 2004 data translation this spill Lead_DEC Field was VOUGHT PBS is overdue #2-117463 Mark Turoff was hired by Consolidated Bus to delineate the contamination on the site. He says Consolidated bought the property from Caravan Transport (name on old PBS). Contaminated soil letter sent to: Steven Genovese, Consolidated Bus Company, 36 Snediker Ave. Brooklyn, NY 11207 4/6/04-Vought-Spill transferred from Rommel to Vought. Vought called Mark Turoff for status update. Delineation included three wells and sampling. Report shold arrive to DEC by 5/31/04. 5/18/04-Vought-Reviewed faxed investigation results and well proposal from Turoff. Soil analyticals show minor PAH exceedences up to: 680ppb benzo(a)anthracene(SB5 8-12'), 1700ppb benzo(a)pyrene(SB5 8-12'), 3400ppb benzo(b)fluoranthene(SB5 8-12'), 1000ppb benzo(g,h,i)perylene(SB5 8-12') and 780ppb chrysene(SB5 8-12'). DEC approved well installation plan and requires: 1)detailed soil description due to PAH exceedences. Vought called Turoff and approved plan. DEC will receive report by 7/1/04. 5/25/04-Vought-Boring performed to 60' and no water encountered. Tanks are currently emptied and no fuel pumps present. Only two tanks onsite are 3000-gallon diesel USTs which are currently empty. Boring performed to depth of 65' feet with no groundwater encountered. Four borings on surrounding sides of tankfield show no TAGM 4046 Required Soil Cleanup Objectives for VOCs and also show no impact to groundwater due to proximal location to tankfield. DEC will close spill upon reception of: 1)tank tightness tests and 2)65' Boring data. 6/2/04-Vought-Received report from Turoff. 7/7/04-Vought-Reveiwed report received on 6/2/04. We continued our borings to a depth of sixty feet below the lowest grade on the property. The soil was completely dry. Little, if any, moisture was found in the sample at depth. The soil was heavily brownish/red clay. No sand or gravel was encountered. We screened every five feet with a MiniRae PID and got no hits. There were no odors or staining of any kind and a jar test revealed no phase separation in the soil. Headspace PID readings were negative. That is why a pressure test was conducted . DEC requires: 1)tank tightness tests results. Vought called Turoff and left message with outstanding test requirement. 7/12/04-Vought-Received message from Patricia Zonobio(DEP Comissioners office 718-595-6524). Vought returned call and left message to return call to DEC. Vought later spoke to Zonobio and reaffirmed requirement of tightness test. 7/13/04-Vought-Received

PROGRESS TRANSIT INC (Continued) **U001833330**

passing system test results from Energy Storage Systems for passing test performed on 4/9/01. DEC requirement still outstanding. Vought called Turoff and Turoff stated that current tank test was being scheduled. 9/21/04-Vought-Received passing system test results. Spill closed by Vought. "

Remarks: "DURING SOIL BORINGS FOUND CONTAMINATED SOIL: WILL CONTINUE BORINGS AND DECIDE HOW TO HANDLE: "

All Materials:

Site ID:	110166
Operable Unit ID:	879652
Operable Unit:	01
Material ID:	495788
Material Code:	0008
Material Name:	diesel
Case No.:	Not reported
Material FA:	Petroleum
Quantity:	.00
Units:	L
Recovered:	.00
Oxygenate:	Not reported

X173 **CARAVAN TRANSPORTATION INC** **RCRA NonGen / NLR** **1000553156**
NNW **2037 EASTERN PKWY EXT** **FINDS** **NYD986955680**
1/8-1/4 **BROOKLYN, NY 11207** **ECHO**
0.240 mi.
1266 ft. **Site 5 of 5 in cluster X**

Relative:
Higher

Actual:
105 ft.

RCRA NonGen / NLR:

Date form received by agency:	2007-01-01 00:00:00.0
Facility name:	CARAVAN TRANSPORTATION INC
Facility address:	2037 EASTERN PKWY EXT BROOKLYN, NY 11207-1708
EPA ID:	NYD986955680
Mailing address:	EASTERN PKWY EXT BROOKLYN, NY 11207
Contact:	Not reported
Contact address:	EASTERN PKWY EXT BROOKLYN, NY 11207
Contact country:	US
Contact telephone:	Not reported
Contact email:	Not reported
EPA Region:	02
Classification:	Non-Generator
Description:	Handler: Non-Generators do not presently generate hazardous waste

Owner/Operator Summary:

Owner/operator name:	LAWRENCE GREENE
Owner/operator address:	NOT REQUIRED NOT REQUIRED, WY 99999
Owner/operator country:	US
Owner/operator telephone:	212-555-1212
Owner/operator email:	Not reported
Owner/operator fax:	Not reported
Owner/operator extension:	Not reported
Legal status:	Private
Owner/Operator Type:	Owner

CARAVAN TRANSPORTATION INC (Continued) **1000553156**

Owner/Op start date: Not reported
Owner/Op end date: Not reported

Owner/operator name: LAWRENCE GREENE
Owner/operator address: NOT REQUIRED
NOT REQUIRED, WY 99999
Owner/operator country: US
Owner/operator telephone: 212-555-1212
Owner/operator email: Not reported
Owner/operator fax: Not reported
Owner/operator extension: Not reported
Legal status: Private
Owner/Operator Type: Operator
Owner/Op start date: Not reported
Owner/Op end date: Not reported

Handler Activities Summary:
U.S. importer of hazardous waste: No
Mixed waste (haz. and radioactive): No
Recycler of hazardous waste: No
Transporter of hazardous waste: No
Treater, storer or disposer of HW: No
Underground injection activity: No
On-site burner exemption: No
Furnace exemption: No
Used oil fuel burner: No
Used oil processor: No
User oil refiner: No
Used oil fuel marketer to burner: No
Used oil Specification marketer: No
Used oil transfer facility: No
Used oil transporter: No

Historical Generators:
Date form received by agency: 2006-01-01 00:00:00.0
Site name: CARAVAN TRANSPORTATION INC
Classification: Not a generator, verified

Date form received by agency: 1999-07-08 00:00:00.0
Site name: CARAVAN TRANSPORTATION INC
Classification: Not a generator, verified

Date form received by agency: 1991-06-03 00:00:00.0
Site name: CARAVAN TRANSPORTATION INC
Classification: Large Quantity Generator

Hazardous Waste Summary:

. Waste code: NONE
. Waste name: None

Violation Status: No violations found

FINDS:
Registry ID: 110004468415

CARAVAN TRANSPORTATION INC (Continued) **1000553156**

Click Here:

Environmental Interest/Information System:
RCRAInfo is a national information system that supports the Resource Conservation and Recovery Act (RCRA) program through the tracking of events and activities related to facilities that generate, transport, and treat, store, or dispose of hazardous waste. RCRAInfo allows RCRA program staff to track the notification, permit, compliance, and corrective action activities required under RCRA.

Click this hyperlink while viewing on your computer to access additional FINDS: detail in the EDR Site Report.

ECHO:

Envid:	1000553156
Registry ID:	110004468415
DFR URL:	http://echo.epa.gov/detailed-facility-report?fid=110004468415
Name:	CARAVAN TRANSPORTATION INC
Address:	2037 EASTERN PKWY EXT
City,State,Zip:	BROOKLYN, NY 11207

AC174 **CON EDISON SERVICE BOX: 17828** **RCRA NonGen / NLR** **1016970749**
WNW **1939 EASTERN PKWY** **NY MANIFEST** **NYP004444758**
1/8-1/4 **BROOKLYN, NY 11233**
0.240 mi.
1268 ft. **Site 1 of 4 in cluster AC**

Relative:
Higher

Actual:
93 ft.

RCRA NonGen / NLR:

Date form received by agency:	2014-03-18 00:00:00.0
Facility name:	CON EDISON SERVICE BOX: 17828
Facility address:	1939 EASTERN PKWY BROOKLYN, NY 11233
EPA ID:	NYP004444758
Mailing address:	IRVING PL, 15TH FL NE NEW YORK, NY 10003
Contact:	THOMAS TEELING
Contact address:	Not reported Not reported
Contact country:	Not reported
Contact telephone:	212-460-3770
Contact email:	Not reported
EPA Region:	02
Classification:	Non-Generator
Description:	Handler: Non-Generators do not presently generate hazardous waste

Handler Activities Summary:

U.S. importer of hazardous waste:	No
Mixed waste (haz. and radioactive):	No
Recycler of hazardous waste:	No
Transporter of hazardous waste:	No
Treater, storer or disposer of HW:	No
Underground injection activity:	No
On-site burner exemption:	No
Furnace exemption:	No
Used oil fuel burner:	No
Used oil processor:	No
User oil refiner:	No

CON EDISON SERVICE BOX: 17828 (Continued) **1016970749**

Used oil fuel marketer to burner: No
Used oil Specification marketer: No
Used oil transfer facility: No
Used oil transporter: No

Historical Generators:
Date form received by agency: 2014-02-18 00:00:00.0
Site name: CON EDISON SERVICE BOX: 17828
Classification: Conditionally Exempt Small Quantity Generator

Violation Status: No violations found

NY MANIFEST:
Name: CON EDISON
Address: 1939 EASTERN PKWY
City,State,Zip: BROOKLYN, NY 11233
Country: USA
EPA ID: NYP004444758
Facility Status: Not reported
Location Address 1: 1939 EASTERN PKWY
Code: BP
Location Address 2: SB17828
Total Tanks: Not reported
Location City: BROOKLYN
Location State: NY
Location Zip: 11201
Location Zip 4: Not reported

NY MANIFEST:
EPAID: NYP004444758
Mailing Name: CON EDISON
Mailing Contact: CON EDISON
Mailing Address 1: 4 IRVING PLACE
Mailing Address 2: 15TH FL
Mailing City: NEW YORK
Mailing State: NY
Mailing Zip: 10003
Mailing Zip 4: Not reported
Mailing Country: USA
Mailing Phone: Not reported

NY MANIFEST:
Document ID: Not reported
Manifest Status: Not reported
seq: Not reported
Year: 2014
Trans1 State ID: NJD003812047
Trans2 State ID: Not reported
Generator Ship Date: 02/18/2014
Trans1 Recv Date: 02/18/2014
Trans2 Recv Date: Not reported
TSD Site Recv Date: 02/18/2014
Part A Recv Date: Not reported
Part B Recv Date: Not reported
Generator EPA ID: NYP004444758
Trans1 EPA ID: Not reported
Trans2 EPA ID: Not reported

CON EDISON SERVICE BOX: 17828 (Continued) **1016970749**

TSDF ID 1:	NJD991291105
TSDF ID 2:	Not reported
Manifest Tracking Number:	002219908GBF
Import Indicator:	N
Export Indicator:	N
Discr Quantity Indicator:	N
Discr Type Indicator:	N
Discr Residue Indicator:	N
Discr Partial Reject Indicator:	N
Discr Full Reject Indicator:	N
Manifest Ref Number:	Not reported
Alt Facility RCRA ID:	Not reported
Alt Facility Sign Date:	Not reported
MGMT Method Type Code:	H110
Waste Code:	Not reported
Waste Code:	Not reported
Waste Code:	Not reported
Waste Code:	Not reported
Waste Code:	Not reported
Waste Code:	Not reported
Quantity:	100
Units:	G - Gallons (liquids only)* (8.3 pounds)
Number of Containers:	1
Container Type:	TT - Cargo tank, tank trucks
Handling Method:	T Chemical, physical, or biological treatment.
Specific Gravity:	1
Waste Code:	D008
Waste Code 1_2:	Not reported
Waste Code 1_3:	Not reported
Waste Code 1_4:	Not reported
Waste Code 1_5:	Not reported
Waste Code 1_6:	Not reported

AC175 **CON EDISON** **RCRA NonGen / NLR** **1018279130**
WNW **1943 EASTERN PKWY** **FINDS** **NYP004739298**
1/8-1/4 **BROOKLYN, NY 11233** **ECHO**
0.242 mi.
1277 ft. **Site 2 of 4 in cluster AC**

Relative:
Higher

Actual:
93 ft.

RCRA NonGen / NLR:

Date form received by agency:	2015-02-26 00:00:00.0
Facility name:	CON EDISON
Facility address:	1943 EASTERN PKWY BROOKLYN, NY 11233
EPA ID:	NYP004739298
Mailing address:	IRVING PL, 15TH FL NE NEW YORK, NY 10003
Contact:	THOMAS TEELING
Contact address:	Not reported Not reported
Contact country:	Not reported
Contact telephone:	212-460-3770
Contact email:	Not reported
EPA Region:	02
Classification:	Non-Generator
Description:	Handler: Non-Generators do not presently generate hazardous waste

CON EDISON (Continued) **1018279130**

Handler Activities Summary:
U.S. importer of hazardous waste: No
Mixed waste (haz. and radioactive): No
Recycler of hazardous waste: No
Transporter of hazardous waste: No
Treater, storer or disposer of HW: No
Underground injection activity: No
On-site burner exemption: No
Furnace exemption: No
Used oil fuel burner: No
Used oil processor: No
User oil refiner: No
Used oil fuel marketer to burner: No
Used oil Specification marketer: No
Used oil transfer facility: No
Used oil transporter: No

Historical Generators:
Date form received by agency: 2015-02-26 00:00:00.0
Site name: CON EDISON
Classification: Large Quantity Generator

Violation Status: No violations found

FINDS:
Registry ID: 110067686187

Click Here:

Environmental Interest/Information System:
RCRAInfo is a national information system that supports the Resource Conservation and Recovery Act (RCRA) program through the tracking of events and activities related to facilities that generate, transport, and treat, store, or dispose of hazardous waste. RCRAInfo allows RCRA program staff to track the notification, permit, compliance, and corrective action activities required under RCRA.

Click this hyperlink while viewing on your computer to access additional FINDS: detail in the EDR Site Report.

ECHO:
Envid: 1018279130
Registry ID: 110067686187
DFR URL: http://echo.epa.gov/detailed-facility-report?fid=110067686187
Name: CON EDISON
Address: 1943 EASTERN PKWY
City,State,Zip: BROOKLYN, NY 11233

AC176 **CON EDISON** **NY MANIFEST** **S117740748**
WNW **1943 EASTERN PKWY** **N/A**
1/8-1/4 **BROOKLYN, NY 11233**
0.242 mi.
1277 ft. **Site 3 of 4 in cluster AC**

Relative:
Higher

Actual:
93 ft.

NY MANIFEST:
Name: CON EDISON
Address: 1943 EASTERN PKWY
City,State,Zip: BROOKLYN, NY 11233

CON EDISON (Continued) **S117740748**

Country:	USA
EPA ID:	NYP004739298
Facility Status:	Not reported
Location Address 1:	1943 EASTERN PKY
Code:	BP
Location Address 2:	SB 17848
Total Tanks:	Not reported
Location City:	BROOKLYN
Location State:	NY
Location Zip:	11233
Location Zip 4:	Not reported

NY MANIFEST:

EPAID:	NYP004739298
Mailing Name:	CON EDISON
Mailing Contact:	TOM TEELING
Mailing Address 1:	4 IRVING PLACE - 15TH FLOOR
Mailing Address 2:	Not reported
Mailing City:	NEW YORK
Mailing State:	NY
Mailing Zip:	10003
Mailing Zip 4:	Not reported
Mailing Country:	USA
Mailing Phone:	Not reported

NY MANIFEST:

Document ID:	Not reported
Manifest Status:	Not reported
seq:	Not reported
Year:	2015
Trans1 State ID:	NJD003812047
Trans2 State ID:	Not reported
Generator Ship Date:	02/26/2015
Trans1 Recv Date:	02/26/2015
Trans2 Recv Date:	Not reported
TSD Site Recv Date:	03/04/2015
Part A Recv Date:	Not reported
Part B Recv Date:	Not reported
Generator EPA ID:	NYP004739298
Trans1 EPA ID:	Not reported
Trans2 EPA ID:	Not reported
TSDF ID 1:	NJD991291105
TSDF ID 2:	Not reported
Manifest Tracking Number:	002618769GBF
Import Indicator:	N
Export Indicator:	N
Discr Quantity Indicator:	N
Discr Type Indicator:	N
Discr Residue Indicator:	N
Discr Partial Reject Indicator:	N
Discr Full Reject Indicator:	N
Manifest Ref Number:	Not reported
Alt Facility RCRA ID:	Not reported
Alt Facility Sign Date:	Not reported
MGMT Method Type Code:	H110
Waste Code:	Not reported
Waste Code:	Not reported

CON EDISON (Continued) **S117740748**

Waste Code:	Not reported
Waste Code:	Not reported
Waste Code:	Not reported
Waste Code:	Not reported
Quantity:	50
Units:	G - Gallons (liquids only)* (8.3 pounds)
Number of Containers:	1
Container Type:	TT - Cargo tank, tank trucks
Handling Method:	T Chemical, physical, or biological treatment.
Specific Gravity:	1
Waste Code:	D008
Waste Code 1_2:	Not reported
Waste Code 1_3:	Not reported
Waste Code 1_4:	Not reported
Waste Code 1_5:	Not reported
Waste Code 1_6:	Not reported

AC177 **CON EDISON** **NJ MANIFEST** **S120667968**
WNW **1943 EASTERN PKWY** **N/A**
1/8-1/4 **BROOKLYN, NY 11233**
0.242 mi.
1277 ft. **Site 4 of 4 in cluster AC**

Relative:
Higher

Actual:
93 ft.

NJ MANIFEST:

EPA Id:	NYP004739298
Mail Address:	IRVING PL, 15TH FL NE
Mail City/State/Zip:	NEW YORK, NY 10003
Facility Phone:	Not reported
Emergency Phone:	Not reported
Contact:	THOMAS TEELING
Comments:	Not reported
SIC Code:	Not reported
County:	NY047
Municipal:	Not reported
Previous EPA Id:	Not reported
Gen Flag:	Not reported
Trans Flag:	Not reported
TSDF Flag:	Not reported
Name Change:	Not reported
Date Change:	Not reported

Manifest:

Manifest Number:	002618769GBF
EPA ID:	NYP004739298
Date Shipped:	2/26/2015
TSDF EPA ID:	NJD991291105
Transporter EPA ID:	NJD003812047
Transporter 2 EPA ID:	Not reported
Transporter 3 EPA ID:	Not reported
Transporter 4 EPA ID:	Not reported
Transporter 5 EPA ID:	Not reported
Transporter 6 EPA ID:	Not reported
Transporter 7 EPA ID:	Not reported
Transporter 8 EPA ID:	Not reported
Transporter 9 EPA ID:	Not reported
Transporter 10 EPA ID:	Not reported
Date Trans1 Transported Waste:	Not reported

CON EDISON (Continued) **S120667968**

Date Trans2 Transported Waste:	Not reported
Date Trans3 Transported Waste:	Not reported
Date Trans4 Transported Waste:	Not reported
Date Trans5 Transported Waste:	Not reported
Date Trans6 Transported Waste:	Not reported
Date Trans7 Transported Waste:	Not reported
Date Trans8 Transported Waste:	Not reported
Date Trans9 Transported Waste:	Not reported
Date Trans10 Transported Waste:	Not reported
Date TSDF Received Waste:	Not reported
TSDF EPA Facility Name:	Not reported
QTY Units:	Not reported
Transporter SEQ ID:	Not reported
Transporter-1 Date:	Not reported
Waste SEQ ID:	Not reported
Waste Type Code 2:	Not reported
Waste Type Code 3:	Not reported
Waste Type Code 4:	Not reported
Waste Type Code 5:	Not reported
Waste Type Code 6:	Not reported
Date Accepted:	Not reported
Manifest Discrepancy Type:	Not reported
Data Entry Number:	Not reported
Was Load Rejected:	NEW YORK, NY 10003
Reason Load Was Rejected:	Not reported

AD178 **WELLSPRING OF BROOKLYN, INC** **NY UST** **U003397250**
NE **32 HIGHLAND BOULEVARD** **N/A**
1/8-1/4 **BROOKLYN, NY 11207**
0.242 mi.
1279 ft. **Site 1 of 2 in cluster AD**

Relative:
Higher

Actual:
94 ft.

UST:

Name:	WELLSPRING OF BROOKLYN, INC
Address:	32 HIGHLAND BOULEVARD
City,State,Zip:	BROOKLYN, NY 11207
Id/Status:	2-603559 / Active
Program Type:	PBS
Region:	STATE
DEC Region:	2
Expiration Date:	12/09/2024
UTM X:	593011.75868
UTM Y:	4503729.56984
Site Type:	Retail Gasoline Sales

Affiliation Records:

Site Id:	25474
Affiliation Type:	Facility Operator
Company Name:	WELLSPRING OF BROOKLYN, INC
Contact Type:	Not reported
Contact Name:	JOSEPH MACCHIA
Address1:	Not reported
Address2:	Not reported
City:	Not reported
State:	NN
Zip Code:	Not reported

WELLSPRING OF BROOKLYN, INC (Continued) **U003397250**

Country Code:	001
Phone:	(347) 240-9102
EMail:	Not reported
Fax Number:	Not reported
Modified By:	AYLAGATI
Date Last Modified:	2016-11-08

Site Id:	25474
Affiliation Type:	Mail Contact
Company Name:	1731 BUSHWICK, LLC
Contact Type:	MEMBER
Contact Name:	JOSEPH MACCHIA
Address1:	556 CENTRAL AVENUE
Address2:	Not reported
City:	BETHPAGE
State:	NY
Zip Code:	11714
Country Code:	001
Phone:	(516) 933-0700
EMail:	JOSEPH@THEMACCHIAGROUP.NET
Fax Number:	Not reported
Modified By:	JSMACRI
Date Last Modified:	2019-10-01

Site Id:	25474
Affiliation Type:	Facility Owner
Company Name:	1731 BUSHWICK, LLC
Contact Type:	MEMBER
Contact Name:	JOSEPH MACCHIA
Address1:	556 CENTRAL AVENUE
Address2:	Not reported
City:	BETHPAGE
State:	NY
Zip Code:	11714
Country Code:	001
Phone:	(516) 933-0700
EMail:	JOSEPH@THEMACCHIAGROUP.NET
Fax Number:	Not reported
Modified By:	JSMACRI
Date Last Modified:	2019-10-01

Site Id:	25474
Affiliation Type:	Emergency Contact
Company Name:	1731 BUSHWICK, LLC
Contact Type:	Not reported
Contact Name:	RICHARD HEGLER
Address1:	Not reported
Address2:	Not reported
City:	Not reported
State:	NN
Zip Code:	Not reported
Country Code:	999
Phone:	(516) 659-5878
EMail:	Not reported
Fax Number:	Not reported
Modified By:	TLYE
Date Last Modified:	2017-11-21

WELLSPRING OF BROOKLYN, INC (Continued) **U003397250**

Tank Info:

Tank Number:	1
Tank ID:	54797
Tank Status:	In Service
Material Name:	In Service
Capacity Gallons:	4000
Install Date:	03/15/1991
Date Tank Closed:	Not reported
Registered:	True
Tank Location:	Underground
Tank Type:	Equivalent technology
Material Code:	2712
Common Name of Substance:	Gasoline/Ethanol
Tightness Test Method:	21
Date Test:	07/21/2006
Next Test Date:	Not reported
Pipe Model:	Not reported
Modified By:	NTFREEMA
Last Modified:	04/14/2017

Equipment Records:

B04 - Tank External Protection - Fiberglass
D06 - Pipe Type - Fiberglass Reinforced Plastic (FRP)
I02 - Overfill - High Level Alarm
K01 - Spill Prevention - Catch Basin
C02 - Pipe Location - Underground/On-ground
F04 - Pipe External Protection - Fiberglass
L01 - Piping Leak Detection - Interstitial - Electronic Monitoring
A00 - Tank Internal Protection - None
H01 - Tank Leak Detection - Interstitial - Electronic Monitoring
I03 - Overfill - Automatic Shut-Off
L07 - Piping Leak Detection - Pressurized Piping Leak Detector
E04 - Piping Secondary Containment - Double walled UG
J01 - Dispenser - Pressurized Dispenser
G04 - Tank Secondary Containment - Double-Walled (Underground)

Tank Number:	2
Tank ID:	54798
Tank Status:	In Service
Material Name:	In Service
Capacity Gallons:	4000
Install Date:	03/15/1991
Date Tank Closed:	Not reported
Registered:	True
Tank Location:	Underground
Tank Type:	Equivalent technology
Material Code:	2712
Common Name of Substance:	Gasoline/Ethanol
Tightness Test Method:	21
Date Test:	07/21/2006
Next Test Date:	Not reported
Pipe Model:	Not reported
Modified By:	NTFREEMA

WELLSPRING OF BROOKLYN, INC (Continued) **U003397250**

Last Modified: 04/14/2017

Equipment Records:

C02 - Pipe Location - Underground/On-ground
F04 - Pipe External Protection - Fiberglass
L01 - Piping Leak Detection - Interstitial - Electronic Monitoring
B04 - Tank External Protection - Fiberglass
D06 - Pipe Type - Fiberglass Reinforced Plastic (FRP)
I02 - Overfill - High Level Alarm
K01 - Spill Prevention - Catch Basin
A00 - Tank Internal Protection - None
H01 - Tank Leak Detection - Interstitial - Electronic Monitoring
I03 - Overfill - Automatic Shut-Off
L07 - Piping Leak Detection - Pressurized Piping Leak Detector
E04 - Piping Secondary Containment - Double walled UG
J01 - Dispenser - Pressurized Dispenser
G04 - Tank Secondary Containment - Double-Walled (Underground)

Tank Number: 3
Tank ID: 54799
Tank Status: In Service
Material Name: In Service
Capacity Gallons: 4000
Install Date: 03/15/1991
Date Tank Closed: Not reported
Registered: True
Tank Location: Underground
Tank Type: Equivalent technology
Material Code: 2712
Common Name of Substance: Gasoline/Ethanol

Tightness Test Method: 21
Date Test: 07/21/2006
Next Test Date: Not reported
Pipe Model: Not reported
Modified By: NTFREEMA
Last Modified: 04/14/2017

Equipment Records:

B04 - Tank External Protection - Fiberglass
D06 - Pipe Type - Fiberglass Reinforced Plastic (FRP)
I02 - Overfill - High Level Alarm
K01 - Spill Prevention - Catch Basin
C02 - Pipe Location - Underground/On-ground
F04 - Pipe External Protection - Fiberglass
L01 - Piping Leak Detection - Interstitial - Electronic Monitoring
A00 - Tank Internal Protection - None
H01 - Tank Leak Detection - Interstitial - Electronic Monitoring
I03 - Overfill - Automatic Shut-Off
L07 - Piping Leak Detection - Pressurized Piping Leak Detector
E04 - Piping Secondary Containment - Double walled UG
J01 - Dispenser - Pressurized Dispenser
G04 - Tank Secondary Containment - Double-Walled (Underground)

Tank Number: 4
Tank ID: 54800

WELLSPRING OF BROOKLYN, INC (Continued) **U003397250**

Tank Status:	In Service
Material Name:	In Service
Capacity Gallons:	4000
Install Date:	03/15/1991
Date Tank Closed:	Not reported
Registered:	True
Tank Location:	Underground
Tank Type:	Equivalent technology
Material Code:	2712
Common Name of Substance:	Gasoline/Ethanol
Tightness Test Method:	21
Date Test:	07/21/2006
Next Test Date:	Not reported
Pipe Model:	Not reported
Modified By:	NTFREEMA
Last Modified:	04/14/2017

Equipment Records:

C02 - Pipe Location - Underground/On-ground
F04 - Pipe External Protection - Fiberglass
L01 - Piping Leak Detection - Interstitial - Electronic Monitoring
B04 - Tank External Protection - Fiberglass
D06 - Pipe Type - Fiberglass Reinforced Plastic (FRP)
I02 - Overfill - High Level Alarm
K01 - Spill Prevention - Catch Basin
A00 - Tank Internal Protection - None
H01 - Tank Leak Detection - Interstitial - Electronic Monitoring
I03 - Overfill - Automatic Shut-Off
L07 - Piping Leak Detection - Pressurized Piping Leak Detector
E04 - Piping Secondary Containment - Double walled UG
J01 - Dispenser - Pressurized Dispenser
G04 - Tank Secondary Containment - Double-Walled (Underground)

AE179 **CON EDISON** **NY MANIFEST** **S117316054**
WSW **2342 ATLANTIC AV** **NY LEAD** **N/A**
1/8-1/4 **BROOKLYN, NY 11233**
0.244 mi.
1290 ft. **Site 1 of 2 in cluster AE**

Relative:
Higher

Actual:
75 ft.

NY MANIFEST:

Name:	CON EDISON
Address:	2342 ATLANTIC AV
City,State,Zip:	BROOKLYN, NY 11233
Country:	USA
EPA ID:	NYP004632832
Facility Status:	Not reported
Location Address 1:	2342 ATLANTIC AV
Code:	BP
Location Address 2:	SB55768
Total Tanks:	Not reported
Location City:	BROOKLYN
Location State:	NY
Location Zip:	11233
Location Zip 4:	Not reported

NY MANIFEST:

EPAID:	NYP004632832
Mailing Name:	CON EDISON

CON EDISON (Continued) **S117316054**

Mailing Contact:	CON EDISON
Mailing Address 1:	4 IRVING PL
Mailing Address 2:	15TH FL
Mailing City:	NEW YORK
Mailing State:	NY
Mailing Zip:	10003
Mailing Zip 4:	Not reported
Mailing Country:	USA
Mailing Phone:	Not reported

NY MANIFEST:

Document ID:	Not reported
Manifest Status:	Not reported
seq:	Not reported
Year:	2014
Trans1 State ID:	NJ0000027193
Trans2 State ID:	Not reported
Generator Ship Date:	08/19/2014
Trans1 Recv Date:	08/19/2014
Trans2 Recv Date:	Not reported
TSD Site Recv Date:	08/30/2014
Part A Recv Date:	Not reported
Part B Recv Date:	Not reported
Generator EPA ID:	NYP004632832
Trans1 EPA ID:	Not reported
Trans2 EPA ID:	Not reported
TSDF ID 1:	NJD002200046
TSDF ID 2:	Not reported
Manifest Tracking Number:	013254205JJK
Import Indicator:	N
Export Indicator:	N
Discr Quantity Indicator:	N
Discr Type Indicator:	N
Discr Residue Indicator:	N
Discr Partial Reject Indicator:	N
Discr Full Reject Indicator:	N
Manifest Ref Number:	Not reported
Alt Facility RCRA ID:	Not reported
Alt Facility Sign Date:	Not reported
MGMT Method Type Code:	H110
Waste Code:	Not reported
Waste Code:	Not reported
Waste Code:	Not reported
Waste Code:	Not reported
Waste Code:	Not reported
Waste Code:	Not reported
Quantity:	50
Units:	G - Gallons (liquids only)* (8.3 pounds)
Number of Containers:	1
Container Type:	TT - Cargo tank, tank trucks
Handling Method:	T Chemical, physical, or biological treatment.
Specific Gravity:	1
Waste Code:	D008
Waste Code 1_2:	Not reported
Waste Code 1_3:	Not reported
Waste Code 1_4:	Not reported
Waste Code 1_5:	Not reported

CON EDISON (Continued) **S117316054**

Waste Code 1_6: Not reported

NYC LEAD:

Name:	Not reported
Address:	2342 ATLANTIC AVENUE
City,State,Zip:	BROOKLYN, NY 11233
Violation ID:	11741768
Building ID:	185969
Registration ID:	381898
Apartment:	4B
Story:	4
Class:	Most Serious
Inspection Date:	04/13/2017
Approved Date:	04/18/2017
Original Certify By Date:	05/22/2017
Original Correct By Date:	05/17/2017
New Certify By Date:	Not reported
New Correct By Date:	Not reported
Certified Date:	Not reported
Order Number:	616
NOV ID:	5730858
NOV Description:	SECTION 27-2056.6 ADM CODE - CORRECT THE LEAD-BASED PAINT HAZARD - PRESUMED LEAD PAINT THAT IS PEELING OR ON A DETERIORATED SUBSURFACE USING WORK PRACTICES SET FORTH IN 28 RCNY 11-06(B)(2) 1st WINDOW FRAME FROM NORTH AT EAST WALL IN THE 2nd ROOM FROM NORTH AT EAST LOCATED AT APT 4B, 4th STORY, 1st APARTMENT FROM NORTH AT EAST
NOV Issued Date:	04/19/2017
Current Status ID:	19
Current Status:	VIOLATION CLOSED
Current Status Date:	05/03/2017

AF180 **CON EDISON - SERVICE BOX 18415** **RCRA-LQG** **1019325885**
SE **80 ALABAMA AVE** **NYP004868206**
1/8-1/4 **BROOKLYN, NY 11207**
0.246 mi.
1300 ft. **Site 1 of 2 in cluster AF**

Relative: **Lower**

Actual: **56 ft.**

RCRA-LQG:

Date form received by agency:	2016-02-05 00:00:00.0
Facility name:	CON EDISON - SERVICE BOX 18415
Facility address:	80 ALABAMA AVE BROOKLYN, NY 11207
EPA ID:	NYP004868206
Mailing address:	IRVING PLACE, 15TH FL NE NEW YORK, NY 10003
Contact:	DENNIS HUACON
Contact address:	IRVING PLACE, 15TH FL NE NEW YORK, NY 10003
Contact country:	US
Contact telephone:	212-460-2757
Contact email:	HUACOND@CONED.COM
EPA Region:	02
Classification:	Large Quantity Generator
Description:	Handler: generates 1,000 kg or more of hazardous waste during any calendar month; or generates more than 1 kg of acutely hazardous waste during any calendar month; or generates more than 100 kg of any

CON EDISON - SERVICE BOX 18415 (Continued) **1019325885**

residue or contaminated soil, waste or other debris resulting from the cleanup of a spill, into or on any land or water, of acutely hazardous waste during any calendar month; or generates 1 kg or less of acutely hazardous waste during any calendar month, and accumulates more than 1 kg of acutely hazardous waste at any time; or generates 100 kg or less of any residue or contaminated soil, waste or other debris resulting from the cleanup of a spill, into or on any land or water, of acutely hazardous waste during any calendar month, and accumulates more than 100 kg of that material at any time

Owner/Operator Summary:

Owner/operator name:	CONSOLIDATED EDISON COMPANY OF NY, INC.
Owner/operator address:	IRVING PL 15TH FL NE NEW YORK, NY 10003
Owner/operator country:	US
Owner/operator telephone:	Not reported
Owner/operator email:	Not reported
Owner/operator fax:	Not reported
Owner/operator extension:	Not reported
Legal status:	Private
Owner/Operator Type:	Operator
Owner/Op start date:	2015-11-11 00:00:00.
Owner/Op end date:	Not reported

Owner/operator name:	CONSOLIDATED EDISON COMPANY OF NY, INC.
Owner/operator address:	IRVING PL 15TH FL NE NEW YORK, NY 10003
Owner/operator country:	US
Owner/operator telephone:	Not reported
Owner/operator email:	Not reported
Owner/operator fax:	Not reported
Owner/operator extension:	Not reported
Legal status:	Private
Owner/Operator Type:	Owner
Owner/Op start date:	2015-11-11 00:00:00.
Owner/Op end date:	Not reported

Handler Activities Summary:

U.S. importer of hazardous waste:	No
Mixed waste (haz. and radioactive):	No
Recycler of hazardous waste:	No
Transporter of hazardous waste:	No
Treater, storer or disposer of HW:	No
Underground injection activity:	No
On-site burner exemption:	No
Furnace exemption:	No
Used oil fuel burner:	No
Used oil processor:	No
User oil refiner:	No
Used oil fuel marketer to burner:	No
Used oil Specification marketer:	No
Used oil transfer facility:	No
Used oil transporter:	No

Hazardous Waste Summary:

CON EDISON - SERVICE BOX 18415 (Continued) **1019325885**

. Waste code: D008
. Waste name: LEAD

Biennial Reports:

Last Biennial Reporting Year: 2017

Annual Waste Handled:
Waste code: D008
Waste name: LEAD
Amount (Lbs): 4250

Violation Status: No violations found

AF181 **CON EDISON - SERVICE BOX 18415** **NJ MANIFEST** **S120677849**
SE **80 ALABAMA AVE** **N/A**
1/8-1/4 **BROOKLYN, NY 11207**
0.246 mi.
1300 ft. **Site 2 of 2 in cluster AF**

Relative:
Lower

Actual:
56 ft.

NJ MANIFEST:
EPA Id: NYP004868206
Mail Address: IRVING PLACE, 15TH FL NE
Mail City/State/Zip: NEW YORK, NY 10003
Facility Phone: Not reported
Emergency Phone: Not reported
Contact: DENNIS HUACON
Comments: Not reported
SIC Code: Not reported
County: NY047
Municipal: Not reported
Previous EPA Id: Not reported
Gen Flag: Not reported
Trans Flag: Not reported
TSDF Flag: Not reported
Name Change: Not reported
Date Change: Not reported

Manifest:
Manifest Number: 015319426JJK
EPA ID: NYP004868206
Date Shipped: 11/11/2015
TSDF EPA ID: NJD002200046
Transporter EPA ID: NJ0000027193
Transporter 2 EPA ID: Not reported
Transporter 3 EPA ID: Not reported
Transporter 4 EPA ID: Not reported
Transporter 5 EPA ID: Not reported
Transporter 6 EPA ID: Not reported
Transporter 7 EPA ID: Not reported
Transporter 8 EPA ID: Not reported
Transporter 9 EPA ID: Not reported
Transporter 10 EPA ID: Not reported
Date Trans1 Transported Waste: Not reported
Date Trans2 Transported Waste: Not reported
Date Trans3 Transported Waste: Not reported
Date Trans4 Transported Waste: Not reported
Date Trans5 Transported Waste: Not reported
Date Trans6 Transported Waste: Not reported

CON EDISON - SERVICE BOX 18415 (Continued) **S120677849**

Date Trans7 Transported Waste:	Not reported
Date Trans8 Transported Waste:	Not reported
Date Trans9 Transported Waste:	Not reported
Date Trans10 Transported Waste:	Not reported
Date TSDF Received Waste:	Not reported
TSDF EPA Facility Name:	Not reported
QTY Units:	Not reported
Transporter SEQ ID:	Not reported
Transporter-1 Date:	Not reported
Waste SEQ ID:	Not reported
Waste Type Code 2:	Not reported
Waste Type Code 3:	Not reported
Waste Type Code 4:	Not reported
Waste Type Code 5:	Not reported
Waste Type Code 6:	Not reported
Date Accepted:	Not reported
Manifest Discrepancy Type:	Not reported
Data Entry Number:	Not reported
Was Load Rejected:	NEW YORK, NY 10003
Reason Load Was Rejected:	Not reported

AG182 **CON EDISON** **NY MANIFEST** **S117739767**
NNW **1903 BROADWAY** **N/A**
1/8-1/4 **BROOKLYN, NY 11249**
0.247 mi.
1304 ft. **Site 1 of 4 in cluster AG**

Relative:
Higher

Actual:
97 ft.

NY MANIFEST:

Name:	CON EDISON
Address:	1903 BROADWAY
City,State,Zip:	BROOKLYN, NY 11249
Country:	USA
EPA ID:	NYP004729042
Facility Status:	Not reported
Location Address 1:	FRONT OF 1903 BROADWAY AV
Code:	BP
Location Address 2:	SB15833
Total Tanks:	Not reported
Location City:	BROOKLYN
Location State:	NY
Location Zip:	11201
Location Zip 4:	Not reported

NY MANIFEST:

EPAID:	NYP004729042
Mailing Name:	CON EDISON
Mailing Contact:	CON EDISON
Mailing Address 1:	4 IRVING PL
Mailing Address 2:	15TH FL
Mailing City:	NEW YORK
Mailing State:	NY
Mailing Zip:	10003
Mailing Zip 4:	Not reported
Mailing Country:	USA
Mailing Phone:	Not reported

CON EDISON (Continued) **S117739767**

NY MANIFEST:

Document ID:	Not reported
Manifest Status:	Not reported
seq:	Not reported
Year:	2015
Trans1 State ID:	NJD003812047
Trans2 State ID:	NJD003812047
Generator Ship Date:	02/09/2015
Trans1 Recv Date:	02/09/2015
Trans2 Recv Date:	02/13/2015
TSD Site Recv Date:	02/13/2015
Part A Recv Date:	Not reported
Part B Recv Date:	Not reported
Generator EPA ID:	NYP004729042
Trans1 EPA ID:	Not reported
Trans2 EPA ID:	Not reported
TSDF ID 1:	NJD991291105
TSDF ID 2:	Not reported
Manifest Tracking Number:	002620954GBF
Import Indicator:	N
Export Indicator:	N
Discr Quantity Indicator:	N
Discr Type Indicator:	N
Discr Residue Indicator:	N
Discr Partial Reject Indicator:	N
Discr Full Reject Indicator:	N
Manifest Ref Number:	Not reported
Alt Facility RCRA ID:	Not reported
Alt Facility Sign Date:	Not reported
MGMT Method Type Code:	H110
Waste Code:	Not reported
Waste Code:	Not reported
Waste Code:	Not reported
Waste Code:	Not reported
Waste Code:	Not reported
Waste Code:	Not reported
Quantity:	40
Units:	G - Gallons (liquids only)* (8.3 pounds)
Number of Containers:	1
Container Type:	TT - Cargo tank, tank trucks
Handling Method:	T Chemical, physical, or biological treatment.
Specific Gravity:	1
Waste Code:	D008
Waste Code 1_2:	Not reported
Waste Code 1_3:	Not reported
Waste Code 1_4:	Not reported
Waste Code 1_5:	Not reported
Waste Code 1_6:	Not reported

AG183 **CON EDISON** **NJ MANIFEST** **S120667039**
NNW **1903 BROADWAY** **N/A**
1/8-1/4 **BROOKLYN, NY 11249**
0.247 mi.
1304 ft. **Site 2 of 4 in cluster AG**

Relative:
Higher

Actual:
97 ft.

NJ MANIFEST:

EPA Id:	NYP004729042
Mail Address:	IRVING PL, 15TH FL NE
Mail City/State/Zip:	NEW YORK, NY 10003
Facility Phone:	Not reported
Emergency Phone:	Not reported
Contact:	THOMAS TEELING
Comments:	Not reported
SIC Code:	Not reported
County:	NY047
Municipal:	Not reported
Previous EPA Id:	Not reported
Gen Flag:	Not reported
Trans Flag:	Not reported
TSDF Flag:	Not reported
Name Change:	Not reported
Date Change:	Not reported

Manifest:

Manifest Number:	002620954GBF
EPA ID:	NYP004729042
Date Shipped:	2/9/2015
TSDF EPA ID:	NJD991291105
Transporter EPA ID:	NJD003812047
Transporter 2 EPA ID:	Not reported
Transporter 3 EPA ID:	Not reported
Transporter 4 EPA ID:	Not reported
Transporter 5 EPA ID:	Not reported
Transporter 6 EPA ID:	Not reported
Transporter 7 EPA ID:	Not reported
Transporter 8 EPA ID:	Not reported
Transporter 9 EPA ID:	Not reported
Transporter 10 EPA ID:	Not reported
Date Trans1 Transported Waste:	Not reported
Date Trans2 Transported Waste:	Not reported
Date Trans3 Transported Waste:	Not reported
Date Trans4 Transported Waste:	Not reported
Date Trans5 Transported Waste:	Not reported
Date Trans6 Transported Waste:	Not reported
Date Trans7 Transported Waste:	Not reported
Date Trans8 Transported Waste:	Not reported
Date Trans9 Transported Waste:	Not reported
Date Trans10 Transported Waste:	Not reported
Date TSDF Received Waste:	Not reported
TSDF EPA Facility Name:	Not reported
QTY Units:	Not reported
Transporter SEQ ID:	Not reported
Transporter-1 Date:	Not reported
Waste SEQ ID:	Not reported
Waste Type Code 2:	Not reported
Waste Type Code 3:	Not reported
Waste Type Code 4:	Not reported
Waste Type Code 5:	Not reported
Waste Type Code 6:	Not reported

CON EDISON (Continued) **S120667039**

Date Accepted:	Not reported
Manifest Discrepancy Type:	Not reported
Data Entry Number:	Not reported
Was Load Rejected:	NEW YORK, NY 10003
Reason Load Was Rejected:	Not reported

AG184 **CON EDISON** **RCRA NonGen / NLR** **1018278149**
NNW **1903 BROADWAY** **FINDS** **NYP004729042**
1/8-1/4 **BROOKLYN, NY 11249** **ECHO**
0.247 mi.
1304 ft. **Site 3 of 4 in cluster AG**

Relative:
Higher

Actual:
97 ft.

RCRA NonGen / NLR:

Date form received by agency:	2015-02-09 00:00:00.0
Facility name:	CON EDISON
Facility address:	1903 BROADWAY BROOKLYN, NY 11249
EPA ID:	NYP004729042
Mailing address:	IRVING PL, 15TH FL NE NEW YORK, NY 10003
Contact:	THOMAS TEELING
Contact address:	Not reported Not reported
Contact country:	Not reported
Contact telephone:	212-460-3770
Contact email:	Not reported
EPA Region:	02
Classification:	Non-Generator
Description:	Handler: Non-Generators do not presently generate hazardous waste

Handler Activities Summary:

U.S. importer of hazardous waste:	No
Mixed waste (haz. and radioactive):	No
Recycler of hazardous waste:	No
Transporter of hazardous waste:	No
Treater, storer or disposer of HW:	No
Underground injection activity:	No
On-site burner exemption:	No
Furnace exemption:	No
Used oil fuel burner:	No
Used oil processor:	No
User oil refiner:	No
Used oil fuel marketer to burner:	No
Used oil Specification marketer:	No
Used oil transfer facility:	No
Used oil transporter:	No

Historical Generators:

Date form received by agency:	2015-02-09 00:00:00.0
Site name:	CON EDISON
Classification:	Small Quantity Generator

Violation Status: No violations found

FINDS:

CON EDISON (Continued) **1018278149**

Registry ID: 110067700465

Click Here:

Environmental Interest/Information System:
RCRAInfo is a national information system that supports the Resource Conservation and Recovery Act (RCRA) program through the tracking of events and activities related to facilities that generate, transport, and treat, store, or dispose of hazardous waste. RCRAInfo allows RCRA program staff to track the notification, permit, compliance, and corrective action activities required under RCRA.

Click this hyperlink while viewing on your computer to access additional FINDS: detail in the EDR Site Report.

ECHO:

Envid:	1018278149
Registry ID:	110067700465
DFR URL:	http://echo.epa.gov/detailed-facility-report?fid=110067700465
Name:	CON EDISON
Address:	1903 BROADWAY
City,State,Zip:	BROOKLYN, NY 11249

AG185 **MCPHERSONS COLLISION SHOP INC** **RCRA NonGen / NLR** **1000240839**
NNW **1903 BROADWAY** **FINDS** **NYD041968280**
1/8-1/4 **BROOKLYN, NY 11207** **ECHO**
0.247 mi. **NY MANIFEST**
1304 ft. **Site 4 of 4 in cluster AG**

Relative: Higher

Actual: 97 ft.

RCRA NonGen / NLR:

Date form received by agency:	2007-01-01 00:00:00.0
Facility name:	MCPHERSONS COLLISION SHOP INC
Facility address:	1903 BROADWAY BROOKLYN, NY 11207-1717
EPA ID:	NYD041968280
Mailing address:	BROADWAY BROOKLYN, NY 11207
Contact:	Not reported
Contact address:	BROADWAY BROOKLYN, NY 11207
Contact country:	US
Contact telephone:	Not reported
Contact email:	Not reported
EPA Region:	02
Classification:	Non-Generator
Description:	Handler: Non-Generators do not presently generate hazardous waste

Owner/Operator Summary:

Owner/operator name:	MCPHERSON FLORENCIO - PRESIDENT
Owner/operator address:	NOT REQUIRED NOT REQUIRED, WY 99999
Owner/operator country:	US
Owner/operator telephone:	212-555-1212
Owner/operator email:	Not reported
Owner/operator fax:	Not reported
Owner/operator extension:	Not reported
Legal status:	Private
Owner/Operator Type:	Owner

MCPHERSONS COLLISION SHOP INC (Continued) **1000240839**

Owner/Op start date: Not reported
Owner/Op end date: Not reported

Owner/operator name: MCPHERSON FLORENCIO - PRESIDENT
Owner/operator address: NOT REQUIRED
NOT REQUIRED, WY 99999
Owner/operator country: US
Owner/operator telephone: 212-555-1212
Owner/operator email: Not reported
Owner/operator fax: Not reported
Owner/operator extension: Not reported
Legal status: Private
Owner/Operator Type: Operator
Owner/Op start date: Not reported
Owner/Op end date: Not reported

Handler Activities Summary:
U.S. importer of hazardous waste: No
Mixed waste (haz. and radioactive): No
Recycler of hazardous waste: No
Transporter of hazardous waste: No
Treater, storer or disposer of HW: No
Underground injection activity: No
On-site burner exemption: No
Furnace exemption: No
Used oil fuel burner: No
Used oil processor: No
User oil refiner: No
Used oil fuel marketer to burner: No
Used oil Specification marketer: No
Used oil transfer facility: No
Used oil transporter: No

Historical Generators:
Date form received by agency: 2006-01-01 00:00:00.0
Site name: MCPHERSONS COLLISION SHOP INC
Classification: Not a generator, verified

Date form received by agency: 1999-07-08 00:00:00.0
Site name: MCPHERSONS COLLISION SHOP INC
Classification: Not a generator, verified

Date form received by agency: 1985-11-08 00:00:00.0
Site name: MCPHERSONS COLLISION SHOP INC
Classification: Small Quantity Generator

Hazardous Waste Summary:

. Waste code: D001
. Waste name: IGNITABLE WASTE

Violation Status: No violations found

FINDS:
Registry ID: 110004354564

MCPHERSONS COLLISION SHOP INC (Continued) **1000240839**

Click Here:

Environmental Interest/Information System:
RCRAInfo is a national information system that supports the Resource Conservation and Recovery Act (RCRA) program through the tracking of events and activities related to facilities that generate, transport, and treat, store, or dispose of hazardous waste. RCRAInfo allows RCRA program staff to track the notification, permit, compliance, and corrective action activities required under RCRA.
FIS (New York - Facility Information System) is New York's Department of Environmental Conservation (DEC) information system for tracking environmental facility information found across the State.

Click this hyperlink while viewing on your computer to access additional FINDS: detail in the EDR Site Report.

ECHO:

Envid:	1000240839
Registry ID:	110004354564
DFR URL:	http://echo.epa.gov/detailed-facility-report?fid=110004354564
Name:	MCPHERSONS COLLISION SHOP INC
Address:	1903 BROADWAY
City,State,Zip:	BROOKLYN, NY 11207

NY MANIFEST:

Name:	MC PHERSONS COLLISION SHOP INCORPORATED
Address:	1903 BROADWAY
City,State,Zip:	BROOKLYN, NY 11207-1717
Country:	USA
EPA ID:	NYD041968280
Facility Status:	Not reported
Location Address 1:	1903 BROADWAY
Code:	BP
Location Address 2:	Not reported
Total Tanks:	Not reported
Location City:	BROOKLYN
Location State:	NY
Location Zip:	11207
Location Zip 4:	Not reported

NY MANIFEST:

EPAID:	NYD041968280
Mailing Name:	MC PHERSONS COLLISION SHOP INCORPORATED
Mailing Contact:	MC PHERSONS COLLISION SHOP INCORPORATED
Mailing Address 1:	1903 BROADWAY
Mailing Address 2:	Not reported
Mailing City:	BROOKLYN
Mailing State:	NY
Mailing Zip:	11207
Mailing Zip 4:	Not reported
Mailing Country:	USA
Mailing Phone:	7184529483

NY MANIFEST:

Document ID:	NJA0234938
Manifest Status:	C
seq:	Not reported

MCPHERSONS COLLISION SHOP INC (Continued) **1000240839**

Year:	1986
Trans1 State ID:	DECAL#990
Trans2 State ID:	Not reported
Generator Ship Date:	09/15/1986
Trans1 Recv Date:	09/15/1986
Trans2 Recv Date:	/ /
TSD Site Recv Date:	09/16/1986
Part A Recv Date:	09/25/1986
Part B Recv Date:	09/24/1986
Generator EPA ID:	NYD041968280
Trans1 EPA ID:	NJD980787147
Trans2 EPA ID:	Not reported
TSDF ID 1:	NJD002454544
TSDF ID 2:	Not reported
Manifest Tracking Number:	Not reported
Import Indicator:	Not reported
Export Indicator:	Not reported
Discr Quantity Indicator:	Not reported
Discr Type Indicator:	Not reported
Discr Residue Indicator:	Not reported
Discr Partial Reject Indicator:	Not reported
Discr Full Reject Indicator:	Not reported
Manifest Ref Number:	Not reported
Alt Facility RCRA ID:	Not reported
Alt Facility Sign Date:	Not reported
MGMT Method Type Code:	Not reported
Waste Code:	D001 - NON-LISTED IGNITABLE WASTES
Waste Code:	Not reported
Waste Code:	Not reported
Waste Code:	Not reported
Waste Code:	Not reported
Waste Code:	Not reported
Quantity:	00025
Units:	G - Gallons (liquids only)* (8.3 pounds)
Number of Containers:	001
Container Type:	TT - Cargo tank, tank trucks
Handling Method:	R Material recovery of more than 75 percent of the total material.
Specific Gravity:	100

186
SSE
1/8-1/4
0.248 mi.
1307 ft.

CON EDISON - SERVICE BOX 53135
92 WILLIAMS AVE
BROOKLYN, NY 11207

NY MANIFEST **S120958016**
NY LEAD **N/A**

Relative:
Lower

Actual:
56 ft.

NY MANIFEST:

Name:	CON EDISON - SERVICE BOX 53135
Address:	92 WILLIAMS AVE
City,State,Zip:	BROOKLYN, NY 11207
Country:	USA
EPA ID:	NYP004903884
Facility Status:	Not reported
Location Address 1:	92 WILLIAMS AVE
Code:	BP
Location Address 2:	Not reported
Total Tanks:	Not reported
Location City:	BROOKLYN

CON EDISON - SERVICE BOX 53135 (Continued) **S120958016**

Location State: NY
Location Zip: 11207
Location Zip 4: Not reported

NY MANIFEST:
EPAID: NYP004903884
Mailing Name: CON EDISON - SERVICE BOX 53135
Mailing Contact: CON EDISON
Mailing Address 1: 4 IRVING PL 15TH FL NE
Mailing Address 2: Not reported
Mailing City: NEW YORK
Mailing State: NY
Mailing Zip: 10003
Mailing Zip 4: Not reported
Mailing Country: USA
Mailing Phone: Not reported

NYC LEAD:
Name: Not reported
Address: 92 WILLIAMS AVENUE
City,State,Zip: BROOKLYN, NY 11207
Violation ID: 12333122
Building ID: 395984
Registration ID: 323042
Apartment: 3
Story: 3
Class: Most Serious
Inspection Date: 04/04/2018
Approved Date: 04/12/2018
Original Certify By Date: 05/15/2018
Original Correct By Date: 05/10/2018
New Certify By Date: Not reported
New Correct By Date: Not reported
Certified Date: Not reported
Order Number: 616
NOV ID: 6063554
NOV Description: SECTION 27-2056.6 ADM CODE - CORRECT THE LEAD-BASED PAINT HAZARD - PRESUMED LEAD PAINT THAT IS PEELING OR ON A DETERIORATED SUBSURFACE USING WORK PRACTICES SET FORTH IN 28 RCNY 11-06(B)(2) 1st RADIATOR FROM NORTH AT EAST WALL, SOUTH WALL, WEST WALL IN THE 1st ROOM FROM EAST AT NORTH LOCATED AT APT 3, 3rd STORY, 1st APARTMENT FROM SOUTH AT WEST
NOV Issued Date: 04/12/2018
Current Status ID: 28
Current Status: INVALID CERTIFICATION
Current Status Date: 04/23/2018

Name: Not reported
Address: 92 WILLIAMS AVENUE
City,State,Zip: BROOKLYN, NY 11207
Violation ID: 12333123
Building ID: 395984
Registration ID: 323042
Apartment: 3
Story: 3
Class: Most Serious

CON EDISON - SERVICE BOX 53135 (Continued) **S120958016**

Inspection Date:	04/04/2018
Approved Date:	04/12/2018
Original Certify By Date:	05/15/2018
Original Correct By Date:	05/10/2018
New Certify By Date:	Not reported
New Correct By Date:	Not reported
Certified Date:	Not reported
Order Number:	616
NOV ID:	6063554
NOV Description:	SECTION 27-2056.6 ADM CODE - CORRECT THE LEAD-BASED PAINT HAZARD - PRESUMED LEAD PAINT THAT IS PEELING OR ON A DETERIORATED SUBSURFACE USING WORK PRACTICES SET FORTH IN 28 RCNY 11-06(B)(2) 1st CLOSET FROM NORTH AT EAST WALL DOOR, 1st RADIATOR FROM SOUTH AT WEST WALL, WEST WALL, 1st WINDOW FRAME FROM SOUTH AT WEST WALL IN THE 2nd ROOM FROM EAST AT NORTH LOCATED AT APT 3, 3rd STORY, 1st APARTMENT FROM SOUTH AT WEST
NOV Issued Date:	04/12/2018
Current Status ID:	28
Current Status:	INVALID CERTIFICATION
Current Status Date:	04/23/2018
Name:	Not reported
Address:	92 WILLIAMS AVENUE
City,State,Zip:	BROOKLYN, NY 11207
Violation ID:	12333124
Building ID:	395984
Registration ID:	323042
Apartment:	3
Story:	3
Class:	Most Serious
Inspection Date:	04/04/2018
Approved Date:	04/12/2018
Original Certify By Date:	05/15/2018
Original Correct By Date:	05/10/2018
New Certify By Date:	Not reported
New Correct By Date:	Not reported
Certified Date:	Not reported
Order Number:	616
NOV ID:	6063554
NOV Description:	SECTION 27-2056.6 ADM CODE - CORRECT THE LEAD-BASED PAINT HAZARD - PRESUMED LEAD PAINT THAT IS PEELING OR ON A DETERIORATED SUBSURFACE USING WORK PRACTICES SET FORTH IN 28 RCNY 11-06(B)(2) 1st RADIATOR FROM EAST AT SOUTH WALL IN THE KITCHEN LOCATED AT APT 3, 3rd STORY, 1st APARTMENT FROM SOUTH AT WEST
NOV Issued Date:	04/12/2018
Current Status ID:	28
Current Status:	INVALID CERTIFICATION
Current Status Date:	04/23/2018
Name:	Not reported
Address:	92 WILLIAMS AVENUE
City,State,Zip:	BROOKLYN, NY 11207
Violation ID:	12333125
Building ID:	395984
Registration ID:	323042
Apartment:	3
Story:	3

CON EDISON - SERVICE BOX 53135 (Continued) **S120958016**

Class:	Most Serious
Inspection Date:	04/04/2018
Approved Date:	04/12/2018
Original Certify By Date:	05/15/2018
Original Correct By Date:	05/10/2018
New Certify By Date:	Not reported
New Correct By Date:	Not reported
Certified Date:	Not reported
Order Number:	616
NOV ID:	6063554
NOV Description:	SECTION 27-2056.6 ADM CODE - CORRECT THE LEAD-BASED PAINT HAZARD - PRESUMED LEAD PAINT THAT IS PEELING OR ON A DETERIORATED SUBSURFACE USING WORK PRACTICES SET FORTH IN 28 RCNY 11-06(B)(2) 1st DOOR FRAME FROM NORTH AT EAST WALL IN THE BATHROOM LOCATED AT APT 3, 3rd STORY, 1st APARTMENT FROM SOUTH AT WEST
NOV Issued Date:	04/12/2018
Current Status ID:	28
Current Status:	INVALID CERTIFICATION
Current Status Date:	04/23/2018

Name:	Not reported
Address:	92 WILLIAMS AVENUE
City,State,Zip:	BROOKLYN, NY 11207
Violation ID:	12333126
Building ID:	395984
Registration ID:	323042
Apartment:	3
Story:	3
Class:	Most Serious
Inspection Date:	04/04/2018
Approved Date:	04/12/2018
Original Certify By Date:	05/15/2018
Original Correct By Date:	05/10/2018
New Certify By Date:	Not reported
New Correct By Date:	Not reported
Certified Date:	Not reported
Order Number:	616
NOV ID:	6063554
NOV Description:	SECTION 27-2056.6 ADM CODE - CORRECT THE LEAD-BASED PAINT HAZARD - PRESUMED LEAD PAINT THAT IS PEELING OR ON A DETERIORATED SUBSURFACE USING WORK PRACTICES SET FORTH IN 28 RCNY 11-06(B)(2) 1st DOOR FRAME FROM WEST AT NORTH WALL, 1st WINDOW FRAME FROM SOUTH AT WEST WALL IN THE 4th ROOM FROM EAST AT SOUTH LOCATED AT APT 3, 3rd STORY, 1st APARTMENT FROM SOUTH AT WEST
NOV Issued Date:	04/12/2018
Current Status ID:	28
Current Status:	INVALID CERTIFICATION
Current Status Date:	04/23/2018

AE187 **1860 EASTERN PARKWAY** **NY VCP** **S125316888**
WSW **1860 EASTERN PARKWAY** **N/A**
1/4-1/2 **NEW YORK CITY, NY**
0.255 mi.
1346 ft. **Site 2 of 2 in cluster AE**

Relative: **Higher**
Actual: **76 ft.**

VCP NYC:

Project ID:	17TMP0413K, 18EH-N003K, 18CVCP020K
Name:	1860 EASTERN PARKWAY
Address:	1860 EASTERN PARKWAY
City,State,Zip:	NEW YORK CITY, NY
Borough:	Brooklyn

AD188 **SUNOCO** **NY LTANKS** **1001010572**
NE **35 HIGHLAND BLVD** **NY Spills** **N/A**
1/4-1/2 **BROOKLYN, NY**
0.255 mi.
1346 ft. **Site 2 of 2 in cluster AD**

Relative: **Higher**
Actual: **106 ft.**

LTANKS:

Name:	SUNOCO GAS STA
Address:	35 HIGHLAND BLVD
City,State,Zip:	BROOKLYN, NY
Spill Number/Closed Date:	9709845 / 2006-04-14
Facility ID:	9709845
Site ID:	267776
Spill Date:	1997-11-24
Spill Cause:	Tank Overfill
Spill Source:	Gasoline Station or other PBS Facility
Spill Class:	B3
Cleanup Ceased:	Not reported
SWIS:	2401
Investigator:	SKCARLSO
Referred To:	NFA 4/14/06
Reported to Dept:	1997-11-24
CID:	252
Water Affected:	Not reported
Spill Notifier:	Other
Last Inspection:	Not reported
Recommended Penalty:	False
Meets Standard:	False
UST Involvement:	True
Remediation Phase:	0
Date Entered In Computer:	1997-11-24
Spill Record Last Update:	2006-04-14
Spiller Name:	MARK MORIN
Spiller Company:	SUNOCO GAS STA
Spiller Address:	35 HIGHLAND BLVD
Spiller County:	001
Spiller Contact:	MARK MORIN
Spiller Phone:	(800) 777-6444
Spiller Extention:	8860
DEC Region:	2
DER Facility ID:	218140
DEC Memo:	"Prior to Sept, 2004 data translation this spill Lead_DEC Field was SUN 12/10/2003 Reassigned from Tipple to Sun. 12/21/05: Case reassigned to Andersen. Emailed Russell Hammond and he said he will have EnviroTrac perform an investigation. 4/13/06: Received and reviewed environmental site assessment. Three soil borings conducted to 40 feet bgs. Soil tested clean. Groundwater was not encountered,

SUNOCO (Continued) **1001010572**

it is suspected to be 90 feet bgs. 4/14/06: NFA issued 4/14/06."
Remarks: "UPON EXCAVATION AT SUNOCO CONTAMINATED SOIL WAS DISCOVERED-SOIL HAS BEEN STOCKPILED FOR CLEANUP AND FURTHER INVESTIGATION CONTINUES."

All Materials:
Site ID: 267776
Operable Unit ID: 1056219
Operable Unit: 01
Material ID: 328176
Material Code: 0009
Material Name: gasoline
Case No.: Not reported
Material FA: Petroleum
Quantity: .00
Units: G
Recovered: .00
Oxygenate: Not reported

SPILLS:
Name: SUNOCO
Address: 35 HIGHLAND BLVD
City,State,Zip: BROOKLYN, NY
Spill Number/Closed Date: 9709827 / 1998-01-30
Facility ID: 9709827
Facility Type: ER
DER Facility ID: 218140
Site ID: 267775
DEC Region: 2
Spill Cause: Unknown
Spill Class: B3
SWIS: 2401
Spill Date: 1997-11-24
Investigator: TOMASELLO
Referred To: Not reported
Reported to Dept: 1997-11-24
CID: 366
Water Affected: Not reported
Spill Source: Gasoline Station or other PBS Facility
Spill Notifier: Other
Cleanup Ceased: Not reported
Cleanup Meets Std: False
Last Inspection: Not reported
Recommended Penalty: False
UST Trust: False
Remediation Phase: 0
Date Entered In Computer: 1997-11-24
Spill Record Last Update: 1998-02-06
Spiller Name: MARK MORAN
Spiller Company: SUNOCO
Spiller Address: 35 HIGHLAND BLVD
Spiller Company: 001
Contact Name: MARK MORAN
DEC Memo: ""
Remarks: "CALLER REPORTING A LEAK IN INNER WALL OF PIPE. PRODUCT IS CONTAAINED IN OUTER WALL."

SUNOCO (Continued) **1001010572**

All Materials:

Site ID:	267775
Operable Unit ID:	1056196
Operable Unit:	01
Material ID:	328159
Material Code:	0009
Material Name:	gasoline
Case No.:	Not reported
Material FA:	Petroleum
Quantity:	.00
Units:	G
Recovered:	.00
Oxygenate:	Not reported

AB189 **WARTBURG LUTHERAN HOME FOR THE AGING** **NY LTANKS** **S110045457**
ESE **50 SHEFFIELD AVENUE** **N/A**
1/4-1/2 **BROOKLYN, NY 11207**
0.256 mi.
1350 ft. **Site 2 of 2 in cluster AB**

Relative: **Lower**

Actual: **59 ft.**

LTANKS:

Name:	WARTBURG LUTHERAN HOME FOR THE AGING
Address:	50 SHEFFIELD AVENUE
City,State,Zip:	BROOKLYN, NY 11207
Spill Number/Closed Date:	0908501 / 2010-01-15
Facility ID:	0908501
Site ID:	421105
Spill Date:	2009-10-28
Spill Cause:	Tank Test Failure
Spill Source:	Commercial/Industrial
Spill Class:	C3
Cleanup Ceased:	Not reported
SWIS:	2401
Investigator:	LXZIELIN
Referred To:	Not reported
Reported to Dept:	2009-10-28
CID:	Not reported
Water Affected:	Not reported
Spill Notifier:	Other
Last Inspection:	Not reported
Recommended Penalty:	False
Meets Standard:	False
UST Involvement:	False
Remediation Phase:	0
Date Entered In Computer:	2009-10-28
Spill Record Last Update:	2010-06-30
Spiller Name:	Not reported
Spiller Company:	WARTBURG LUTHERAN HOME FOR THE AGING
Spiller Address:	Not reported
Spiller County:	999
Spiller Contact:	NICK CANONICO-= NOVA CONSULTING NORTHEAST
Spiller Phone:	(516) 352-3233
Spiller Extention:	Not reported
DEC Region:	2
DER Facility ID:	5331
DEC Memo:	"10/29/09-Vought-Primary off-hours responder. Vought called Nova

WARTBURG LUTHERAN HOME FOR THE AGING (Continued) **S110045457**

Consulting (Nick Canonico 516-352-3233) and left message to return call to DEC. As per PBS #2-15884, site has one 1500-gallon diesel UST and site owner info is: Mr. Barry Frankenstein Wartburg Lutheran Home For the Aging 50 Sheffield Avenue Brooklyn, NY 11207 Ph: 718-345-2273 Fax: (718)485-9236 Vought sent TTF with cc to Canonico via email. Spill assigned to DEC Krimgold as site is PBS site. Vought received email reply from Canonico that two tanks failed (one wet and one dry leak). Vought required PBS registration to be updated and that tank with wet leak be emptied immediately to prevent release to soil and or groundwater. Requested confirmation from Canonico that UST will be emptied. 01/15/10. J. Krimgold reviewed the letter report submitted by Pro Test Env. dated Dec. 28, 2009. According to the report the tank failed due to the old abandoned fill line. The line was disconnected and tank retested and passed. During line and tank top excavation no contamination was found. Case closed."

Remarks: "underground tank test failure. removal- investigation will be done."

All Materials:

Site ID:	421105
Operable Unit ID:	1177040
Operable Unit:	01
Material ID:	2169782
Material Code:	0008
Material Name:	diesel
Case No.:	Not reported
Material FA:	Petroleum
Quantity:	Not reported
Units:	Not reported
Recovered:	Not reported
Oxygenate:	Not reported

Z190 **VACANT LOT** **NY LTANKS** **S107489258**
SW **170-180 SACKMAN ST** **N/A**
1/4-1/2 **BROOKLYN, NY**
0.271 mi.
1431 ft. **Site 2 of 2 in cluster Z**

Relative: **Lower**
Actual: **61 ft.**

LTANKS:

Name:	VACANT LOT
Address:	170-180 SACKMAN ST
City,State,Zip:	BROOKLYN, NY
Spill Number/Closed Date:	0510241 / 2006-04-25
Facility ID:	0510241
Site ID:	356181
Spill Date:	2005-11-29
Spill Cause:	Tank Failure
Spill Source:	Commercial/Industrial
Spill Class:	C4
Cleanup Ceased:	Not reported
SWIS:	2401
Investigator:	SFRAHMAN
Referred To:	Not reported
Reported to Dept:	2005-11-29
CID:	406
Water Affected:	Not reported
Spill Notifier:	Other
Last Inspection:	Not reported

VACANT LOT (Continued) **S107489258**

Recommended Penalty:	False
Meets Standard:	False
UST Involvement:	False
Remediation Phase:	0
Date Entered In Computer:	2005-11-30
Spill Record Last Update:	2006-04-25
Spiller Name:	KAY ZIAS
Spiller Company:	VACANT LOT
Spiller Address:	170-180 SACKMAN ST
Spiller County:	001
Spiller Contact:	KAY ZIAS
Spiller Phone:	(212) 312-3752
Spiller Extention:	Not reported
DEC Region:	2
DER Facility ID:	306251
DEC Memo:	"No CSL was sent to this owner. The consultant has already done most of the work necessary and they said they would send in the results when the end point sample results come back from the lab. 03/06/06 Sharif Rahman- I tried to call Nelson Abramas,(908)947-0274 and left messege to his voice mail to follow up about the status of the vacant lot. 04/06/06 Sharif Rahman- CSL was sent via mail and facsimile to NYC Economic Development Corp. 110 William Street New York, NY 10038 Attn: Kay Zias, Fax:(212)312-3989. 04/25/06 Sharif Rahman- Rec'd tank closure report from Metcalf & Eddy of New York,Inc. One 550 gallon #2 UST was removed from the site. Approx. 12 tons of petroleum contaminated soil was removed from the site.No VOC was detected above TAGM limit in the post excavation end point samples.Minor exceedances of SVOC are similiar to the fill material observed during the Phase II site assesment.NFA required."
Remarks:	"While removing an underground tank found holes in the tank. The contaminated was stock piled and samples have been taken. More clean up will be done depending on the test results. Excavation was lined with plastic then filled in with clean soil."

All TTF:

Facility ID:	0510241
Spill Number:	0510241
Spill Tank Test:	1549554
Site ID:	356181
Tank Number:	Not reported
Tank Size:	550
Material:	0001
EPA UST:	Not reported
UST:	Not reported
Cause:	Not reported
Source:	Not reported
Test Method:	00
Test Method 2:	Unknown
Leak Rate:	.00
Gross Fail:	Not reported
Modified By:	Watchdog
Last Modified Date:	Not reported

All Materials:

Site ID:	356181
Operable Unit ID:	1113495
Operable Unit:	01

VACANT LOT (Continued) **S107489258**

Material ID:	2103553
Material Code:	0001A
Material Name:	#2 fuel oil
Case No.:	Not reported
Material FA:	Petroleum
Quantity:	Not reported
Units:	G
Recovered:	.00
Oxygenate:	Not reported

AH191 **2618 FULTON STREET** **NY VCP** **S125316954**
East **2618 FULTON STREET** **N/A**
1/4-1/2 **NEW YORK CITY, NY**
0.271 mi.
1433 ft. **Site 1 of 2 in cluster AH**

Relative: **Lower**
Actual: **59 ft.**

VCP NYC:

Project ID:	18TMP1429K, 18EHAN480K, 19CVCP033K
Name:	2618 FULTON STREET
Address:	2618 FULTON STREET
City,State,Zip:	NEW YORK CITY, NY
Borough:	Brooklyn

---

192 **20 INTERBOROUGH PKWY** **NY LTANKS** **S102672131**
NE **20 INTERBOROUGH PKWY** **N/A**
1/4-1/2 **BROOKLYN, NY**
0.298 mi.
1572 ft.

Relative: **Higher**
Actual: **116 ft.**

LTANKS:

Name:	20 INTERBOROUGH PKWY
Address:	20 INTERBOROUGH PKWY
City,State,Zip:	BROOKLYN, NY
Spill Number/Closed Date:	9213957 / 1993-03-20
Facility ID:	9213957
Site ID:	244192
Spill Date:	1993-03-20
Spill Cause:	Tank Overfill
Spill Source:	Private Dwelling
Spill Class:	C3
Cleanup Ceased:	1993-03-20
SWIS:	2401
Investigator:	O'DOWD
Referred To:	Not reported
Reported to Dept:	1993-03-20
CID:	Not reported
Water Affected:	Not reported
Spill Notifier:	Responsible Party
Last Inspection:	Not reported
Recommended Penalty:	False
Meets Standard:	True
UST Involvement:	False
Remediation Phase:	0
Date Entered In Computer:	1993-03-30
Spill Record Last Update:	2004-09-30

20 INTERBOROUGH PKWY (Continued) **S102672131**

Spiller Name:	Not reported
Spiller Company:	BAREANKLAU OIL
Spiller Address:	Not reported
Spiller County:	001
Spiller Contact:	Not reported
Spiller Phone:	Not reported
Spiller Extention:	Not reported
DEC Region:	2
DER Facility ID:	200568
DEC Memo:	""
Remarks:	"CUSTOMER ORDERED MORE THAN TANK CAN HOLD. APPLIED DRYSOL. NO CALLBACK."

All Materials:

Site ID:	244192
Operable Unit ID:	978011
Operable Unit:	01
Material ID:	403702
Material Code:	0001A
Material Name:	#2 fuel oil
Case No.:	Not reported
Material FA:	Petroleum
Quantity:	2.00
Units:	Not reported
Recovered:	.00
Oxygenate:	Not reported

193
WSW
1/4-1/2
0.299 mi.
1579 ft.

AKA 31-33 MONACO PLACE
2121 MONACO PLACE
BROOKLYN, NY

NY LTANKS **S106971540**
N/A

Relative:
Higher

Actual:
84 ft.

LTANKS:

Name:	AKA 31-33 MONACO PLACE
Address:	2121 MONACO PLACE
City,State,Zip:	BROOKLYN, NY
Spill Number/Closed Date:	0408751 / Not Reported
Facility ID:	0408751
Site ID:	333492
Spill Date:	2004-11-08
Spill Cause:	Tank Failure
Spill Source:	Commercial/Industrial
Spill Class:	C4
Cleanup Ceased:	Not reported
SWIS:	2401
Investigator:	ADZHITOM
Referred To:	DELINEATION TO FOLLOW
Reported to Dept:	2004-11-08
CID:	407
Water Affected:	Not reported
Spill Notifier:	Other
Last Inspection:	Not reported
Recommended Penalty:	False
Meets Standard:	False
UST Involvement:	True
Remediation Phase:	1

AKA 31-33 MONACO PLACE (Continued) **S106971540**

Date Entered In Computer:	2004-11-08
Spill Record Last Update:	2011-06-01
Spiller Name:	MAURICE
Spiller Company:	Not reported
Spiller Address:	31-33 MONOCO PLACE
Spiller County:	001
Spiller Contact:	MAURICE
Spiller Phone:	(516) 482-0276
Spiller Extention:	Not reported
DEC Region:	2
DER Facility ID:	268724
DEC Memo:	"During excavation to re-develop the lot, two 550 gallon gasoline ust's were uncovered. DC Env. was retained to remove the tanks. A gas-water mix was pumped from the tanks and soil contamination was encountered. A contaminated soil letter was sent. New Owner Maurice Shami- #212-656-1338 Maurice called and stated that DC spilled the gas while conducting the pump out. Maurice requested and was given the names and numbers of 6 additional consultants upon his request. 11/17/04-Vought-Spoke to Reza Khanbilzardi who is a consultant (Indertech Consultants 914-329-3440) who is requesting DEC requirements. DEC requires: 1)collection of five endpoint soil samples and EPA Methods 8260/8270 2)collection of one groundwater sample 3)locations of fill ports and pump islands 4)copies of soil disposal manifests 5)site plan with sampling locations. 1/12/04 Bill Vardy left message 914-329-3440 requesting 10 day extension to submit report. Rommel 1/26/05-Vought-Spoke to Reza and he is requesting an additional ten days to submit report. Report will be submitted by 2/8/05. 02/08/05 Reza called 914-329-3440. He is the engineer representing the owner. He will overnight the report tomorrow. Rommel 2/11/04-Vought-Received message from Reza on 2/9/05. Vought returned call and he sent report via FedEx to Rommel. Vought told him to call Rommel on 2/14/05. 3/3/05 - Spoke to Reza Khanbilvardi, he is asking a quick review of the closure report. He stated that only minor contamination found with the soil boring and sampling. Need to find the report and get back to him for a determination. - KST 3/8/05 - Owner, Maurice, called and begging to review the closure report. I told him that we have not received the report. He will called his consultant to get a copy and hand deliver it to DEC. - KST 3/9/05-Vought-Spill transferred from Rommel to Vought as per Tang. Review of Subsurface Investigation Report submitted by InterTech Inc (Reza Khanbilvardi)dated 2/9/05 and received on 3/7/05. Owner of property is Maurice Shami. The site is vacant land... A small excavation (approximate size of 12 ft wide by 16 foot long and 7 ft deep were noticed on the southwest portion of the site. This is the location of the two empty oil tanks which resulted in above spill number to be issued . Five endpoint soil samples were collected on 12/7/05. One groundwater sample was also collected. Since all soil samples taken at the site meets recommended soil cleanup objective criteria and semi-volatile compounds in groundwater are not detected, the elevated volatile amount in groundwater could not have been due to any element on the property. It must be noted that an active commercial gas station is on the other corner of Monaco Place and Atlantic Avenue . Report recommends that we don't believe that any action with respect to soil cleanup is warranted for this site . Site plan shows three proposed two-story buildings onsite. Groundwater at depth of 12' below grade. Groundwater analyticals show 61ppb benzene, 300ppb toluene, 72ppb ethylbenzene, 200ppb xylene and 14ppb MTBE. DEC

AKA 31-33 MONACO PLACE (Continued) **S106971540**

requires signing of Stipulation Agreement: 1)locations of fill ports and pump islands 2)notification to NYC agencies requesting no development of site 3)determination of groundwater flow direction via installation of three monitoring wells 4)installation of vapor barrier upon development of site 5)installation of passive venting system or performance of soil gas sampling as per NYSDOH guidance upon development of site 6)surrounding area site plan. Vought called Khanbilvardi and left message to return call to DEC. Vought sent Stipulation with above requirements with due date of 4/18/05. 3/10/05-Vought-Received message from Reza. Vought returned call and left message to return call to DEC. 3/14/05-Vought-Meeting at DEC with Reza and Maurice Shami. DEC will give approval to start construction once we receive and approve plan for vapor barrier and three onsite monitoring wells. No passive ventilation system or soil gas sampling will be required due to clean soil endpoints, lack of basement, relatively minor groundwater contamination and 6' depth to groundwater. 3/15/05-Vought-Received call from Maurice Shami (516-482-0276) and copy of bargain and sale deed which referred to previous owner as: Stephen Carter 679 East 98th Street Brooklyn, NY Vought called Shami and left message to return call to DEC. 3/22/05-Vought-Received fax from Inter Tech dated 3/16/05. .... we came to the decision to do the following: 1)the owner of the above referenced property will install a vapor barrier under the footings and basement floor slabs of the proposed construction on the site. This will be done after the excavation and prior to pouring the concrete of the foundation. The owner will install three monitoring wells...to determine groundwater flow direction with respect to the above site . You will provide approval letter to install these wells on the sidewalk . I appreciate your acknowledgement of receiving this letter and also your consent to it and start of the construction at the site so Mr. Shami can proceed with the construction . Vought sent out sidewalk permit letter and called Inter Tech to explain that consent to begin construction will not be given until groundwater results are received and groundwater flow direction is determined. 3/29/05-Vought-Called Maurice Shami for update on site and left message to return call. 3/31/05-Vought-Received call from Reza that wells were scheduled to be installed tomorrow and whether sidewalk permit was needed due to DEC sidewalk permit letter. Vought explained that letter was to effectuate the obtaining of a permit and that the permit was still required from DOT. 4/5/05-Vought-Received message from Reza. Vought returned call and left message to return call to DEC. Vought spoke to Reza and he will install wells onsite as opposed to sidewalk so that sidewalk permits are not needed. 5/19/05-Vought-Reviewed Investigation Report (Inter Tech) dated 5/17/05 and received on 5/18/05. Installation of three 4-inch monitoring wells. Contractor who installed wells was American Environmental Assessment Corp. Report recommends ....we do not believe that any action with respect to cleanup is warranted for this site. We therefore, request your approval to start the construction project as the owner is patiently waiting for the last 6 months . Groundwater analyticals show: 13ppb ethylbenzene(MW2), 82ppb MTBE(MW2), 120ppb n-propylbenzene(MW2), 72ppb isopropylbenzene(MW2), 440ppb MTBE(MW3). Source of minor groundwater contamination may be from onsite UST excavation (despite clean endpoints) or from upgradient site(due to minor groundwater contamination in well MW2). DEC sent letter approving construction of residence with installation of vapor barrier as per 3/16/05 letter and requiring as per 3/9/05

AKA 31-33 MONACO PLACE (Continued) **S106971540**

STIP cover letter: 1)surrounding area site plan with possible upgradient sources 2)continued quarterly monitoring of groundwater 3)installation of well downgradient from former tankfield and Boring B1 on sidewalk of Atlantic Avenue 4)submission of PBS registration 5)locations of remote fill and dispenser islands. Vought called Maurice and left message. 5/27/05-Vought-Spoke with Maurice and five additional tanks discovered during excavation for building. Maurice is hiring American Environmental to remove the tanks. Maurice will call back with update on tank removal. Maurice returned call and American (631-586-2000 Danny Herzberger) will do tank removal on 6/6/05. 6/1/05-Vought-Received call from Herschberger. Vought returned call and left message to return call. 6/6/05-Vought-Received call from Herschberger(516-852-4713). Vought returned call and tanks registered with PBS. Five endpoint samples will be collected and sampled for 8021 plus MTBE and 8270. Dan will call DEC when excavation is complete so that site visit may be scheduled. Received call from Dan that tanks were removed and impacted soil was found. Vought required excavation of impacted soil and called Maurice to restate requirement. 6/7/05-Vought-Received call from Herschberger. Vought returned call and American will only be removing tanks and underlying pad. A sixth tank was discovered and Maurice's contractor will be removing contaminated soil. American will be collecting endpoint samples. Vought received call from Maurice and returned call and left message to return and stated requirement of disposal manifests. Vought received second message from Maurice and returned call. 6/8/05-Vought-Received third message from Maurice and returned call. Vought spoke to Maurice and stated requirement of disposal manifests and site visit. Maurice will collect two soil samples and submit to laboratory for analyses to see if further excavation is warranted. Vought advised use of field screening device however due to possibility of saving further cost of excavation Maurice decided to collected samples. 6/10/05-Vought-Received call from Maurice. Vought returned call and arranged site visit for Wed 6/15. 6/15/05-Vought-Site visit by Vought with Maurice, Dan Herschberger and Reza. Contaminated soil at former UST location and DEC required 1)additional excavation to groundwater 2)collection of four sidewalls and one bottom groundwater endpoint sample 3)installation of vapor barrier(agreed to by Maurice) 4)well installation downgradient from tankfield along Atlantic Ave. Vought also suggested groundwater treatment when excavation was open and boring by Amoco to see if they are contributing source. Vought will send above requirements upon receiving endpoint analyticals. 7/26/05-Vought-Called Maurice for status update of site. No work has been performed as of yet due to unable to find contractor. 7/29/05-Vought-Spoke to Gerard Rutigliano (Rutigliano Environmental 516-314-1553) and he may be performing soil removal and vapor barrier installation. Vought approved installation of a 6.mil vapor barrier under building footprints. Four sidewall endpoint and one bottom groundwater sample will be collected. 8/8/05-Vought-Called El-Shami, Reza and Rutigliano and informed them of new project manager (DEC Zhitomirsky). Vought spoke to Maurice El-Shami and approved that he install vapor barrier provided that he sent letter in writing to DEC. Vought also stated that vapor mitigation system was not necessary as long as excavation was performed to groundwater (12' below grade). 8/8/2005 Zhitomirsky spoke with Maurice Shami and requested submittal of soil disposal manifest, drawings showing where the soil was excavated from, drawings and description of vapor barrier installation. Jeffry Voight

AKA 31-33 MONACO PLACE (Continued) **S106971540**

informed me that he requested from the site owner a description of the vapor barrier. In this case Vought would not require a vapor mitigation system and allow RP to install the vapor barrier himself. AZ 8/10/2005 I discussed this site with K.Tang. I told him I am requiring environmental report describing soil excavation with pictures, drawings and disposal manifest. Also, RP should include specifications and drawings for vapor barrier. K.Tang concurred and stated that we can issue permission to start construction and install vapor barrier. K.Tang thinks that 6 mil thickness polyethylane sheeting may be not thick enough and RP consultant should suggest another one. I conveyed this information to Morris Yeroshalmi and provided him with K. Tang phone number upon his request. AZ 8/17/2004 KT visited the site on 8/12/2005. He noticed that the excavation could cave in because it is 11 feet deep. He said that there is not much to see in the excavation except gravels and dirt. No petroleum odor, no stained soil. They have put some soil back in the tank pit. He asked a soil sample at the center of the tank pit taken at the water table. He could smell a slight petro odor. Not bad though. Due to safety concern of the side walk on Atlantic Ave side of the excavation collapsing, he told Maurice to go ahead with his construction work and backfill the hole, with the condition that he put down the vapor barrier material (15 mil) below the foundation of the buildings he is putting up. He also told him to compile all the tank removal, soil excavation, wells installation, soil removal activities, soil samples, water samples and the soil disposal manifest in a report for you. He also told him to install 4 wells - 1 on Monaco Pl, 3 on Atlantic Ave. for GW monitor and/or remediation. AZ 11/22/2005 I received an e-mail from K Tang. He asked me to issue a letter to Moris Shami (Mfund Company 516-482-0276). I called him and conveyed that as per K.Tang 4 wells should be installed one on Monaco Place and three on Atlantic Avenue. His address is: 1 Linden Place Suite#302 Great Neck, New York 11021.AZ 11/29/2005 I called Moris and informed him that he should install 3 wells on Atlantic Ave. and one well between his place and BP station. I confirmed this request with K. Tang. I sent him a letter so he can obtain a permission from DOT to install sidewalk wells. AZ 1/18/2006 The owner (Moris) has contacted me. He needed some kind of a letter for the City. I replied that we do not isuue such letters. He is going to proceed with the well installation. AZ 4/4/2006 I left a message for owner Moris (516-482-0276). He called me back. Hydro Tech installed wells and is working on the report for DEC. AZ 5-11-2006 Left a message for Rachel Ataman (Hydro Tech Environmental). AZ 5-16-2006 I contacted Sharissa Singh 718-636-0800(Hydro Tech Environmental). She informed me that Rachel Ataman is no longer handles this project. I conveyed to Ms. Singh that the plume should be delineated and once the delineation has been completed a remedial plan should be sumbitted. AZ 5-17-2006 Reviewed the Groundwater Investigation Report prepared by Hydro Tech Environmental Corp., dated April 4, 2006. The report states that VOCs were detected in the groundwater samples obtained from wells MW-1 through MW-4 at concentrations exceeding their respective TOGS standards. The total VOC concentrations at the site range from 1,111 ppb to 523 ppb in downgradient wells. Hydro Tech Environmental recommended groundwater monitoring. After consultation with Koon Tang, I requested delineation of the groundwater plume in the southern area of the site by installing two new wells. If contamination is encountered by these downgradient wells, additional wells should be installed to fully delineate the

AKA 31-33 MONACO PLACE (Continued) **S106971540**

plume. Once the plume has been delineated, a remedial plan to address the contamination should be submitted to DEC. A letter was sent to the RP and the consultant. AZ 5-25-2006 I reiterated myc comments regarding the submitted report to the owner Maurice Shami over the phone. AZ 10-24-2006 Left a message for the owner Maurice @ 516-482-0276. AZ 10/25/2006 Contacted the owner Maurice @ 516-482-0276. He is hiring an environmental consultant American Environmental Co. He will get back to DEC when the consultants are hired. AZ 11-5-2007 Contacted the owner Maurice @ 516-482-0276 and requested about the site status. He stated that he thinks that no work should be done at this site. He will contact me with more information ASAP. AZ 11-7-2007 Spoke with Maurice Chami (M Fund 45 North Station Plaza Great Neck New York 11021). Mr. Shami is stating that he sold the property but he does not know whom he sold the property to, since the sale was handled by his broker. He will get back to me with this information ASAP. Mr. Shami contacted me later and informed that the buyer is Victor Inwang 31 Monaco Place, Brooklyn, New York 11221. He sold the property in May or June of 2006 (his guess).It is a private dwelling. AZ 11-14-2007 Case Initiation Form was signed by Vadim Brevdo and forwarded to John Urda. AZ 7-29-2008 J. Urda requested that CSL, STIP are send to RP. I sent drafts of CSL, STIP and CAP to John Urda and V. Brevdo for review. They approved the documents. CSL,STIP and CAP were sent to Maurice Chami- M Fund, 45 North Station Plaza, Great Neck, NY 11021 and Victor P. Inwang 1400 Bedford Avenue, Brooklyn, New York 11216. Copies were sent to V.B and John Urda. AZ 8-21-2011 The letter was returned to DEC stating: Return to Sender unclaimed unable to forward AZ 3-17-2011 As per J. Urda request, STIP, CSL and CAP were resent to Victor P. Inwang 1400 Bedford Avenue, Brooklyn, New York 11216 and send to Victor P. Inwang 583 Eastern Parkway, Brooklyn, NY 11216. AZ 4-11-2011 Two letters were returned to DEC stating Return to sender unclaimed unable to forward. I informed J. Urda about the returned letters. AZ"

Remarks: "2 550 gal tanks"

All Materials:

Site ID:	333492
Operable Unit ID:	1095646
Operable Unit:	01
Material ID:	575767
Material Code:	0009
Material Name:	gasoline
Case No.:	Not reported
Material FA:	Petroleum
Quantity:	Not reported
Units:	G
Recovered:	.00
Oxygenate:	Not reported

194
South
1/4-1/2
0.300 mi.
1582 ft.

81-111 JUNIUS STREET
81 JUNIUS STREET
NEW YORK CITY, NY

NY VCP **S125317213**
N/A

Relative:
Lower

Actual:
50 ft.

VCP NYC:

Project ID:	15TMP0582K, 15CVCP118K, 15CVCP118K
Name:	81-111 JUNIUS STREET
Address:	81 JUNIUS STREET
City,State,Zip:	NEW YORK CITY, NY
Borough:	Brooklyn

AI195
SW
1/4-1/2
0.307 mi.
1621 ft.

DEAN STREET - HABITAT FOR HUMANITY
2396 DEAN STREET
NEW YORK CITY, NY

Site 1 of 2 in cluster AI

NY VCP **S123252179**
N/A

Relative:
Lower

Actual:
66 ft.

VCP NYC:

Project ID:	13TMP0569K, 13CVCP135K, 13CVCP135K
Name:	DEAN STREET - HABITAT FOR HUMANITY
Address:	2396 DEAN STREET
City,State,Zip:	NEW YORK CITY, NY
Borough:	Brooklyn

AH196
East
1/4-1/2
0.315 mi.
1664 ft.

UNKNOWN
2642 FULTON ST.
BROOKLYN, NY 11207

Site 2 of 2 in cluster AH

NY LTANKS **S109371558**
NY Spills **N/A**

Relative:
Lower

Actual:
58 ft.

LTANKS:

Name:	GULF
Address:	2642 FULTON ST
City,State,Zip:	BROOKLYN, NY
Spill Number/Closed Date:	1909031 / Not Reported
Facility ID:	1909031
Site ID:	599249
Spill Date:	2019-12-15
Spill Cause:	Tank Test Failure
Spill Source:	Gasoline Station or other PBS Facility
Spill Class:	Not reported
Cleanup Ceased:	Not reported
SWIS:	2401
Investigator:	RHLIN
Referred To:	Not reported
Reported to Dept:	2019-12-15
CID:	Not reported
Water Affected:	Not reported
Spill Notifier:	Tank Tester
Last Inspection:	Not reported
Recommended Penalty:	False
Meets Standard:	False
UST Involvement:	False
Remediation Phase:	1
Date Entered In Computer:	2019-12-15
Spill Record Last Update:	2019-12-16

UNKNOWN (Continued) **S109371558**

Spiller Name:	STEVE FARINO
Spiller Company:	GULF
Spiller Address:	2642 FULTON ST
Spiller County:	999
Spiller Contact:	STEVE FARINO
Spiller Phone:	(845) 661-2184
Spiller Extention:	Not reported
DEC Region:	2
DER Facility ID:	353391
DEC Memo:	"12/16/19-Zhune spoke to Steve Farino 845-661-2184. Steve said the diesel tank failed the test with a ullage portion leak. 12/1619- A TTF letter was sent to: Efran Castro 2642 Fulton Street Brooklyn NY 11207 "
Remarks:	"tank test failure- 200 gallon tank #04"

All Materials:

Site ID:	599249
Operable Unit ID:	1346754
Operable Unit:	01
Material ID:	2357124
Material Code:	0008
Material Name:	diesel
Case No.:	Not reported
Material FA:	Petroleum
Quantity:	Not reported
Units:	Not reported
Recovered:	Not reported
Oxygenate:	Not reported

SPILLS:

Name:	GULF STATION
Address:	2642 FULTON ST
City,State,Zip:	BROOKLYN, NY
Spill Number/Closed Date:	0806851 / 2008-12-24
Facility ID:	0806851
Facility Type:	ER
DER Facility ID:	353391
Site ID:	404152
DEC Region:	2
Spill Cause:	Other
Spill Class:	C4
SWIS:	2401
Spill Date:	2008-07-30
Investigator:	MXAJOKU
Referred To:	Not reported
Reported to Dept:	2008-09-17
CID:	Not reported
Water Affected:	Not reported
Spill Source:	Commercial/Industrial
Spill Notifier:	Tank Tester
Cleanup Ceased:	Not reported
Cleanup Meets Std:	False
Last Inspection:	Not reported
Recommended Penalty:	False
UST Trust:	False
Remediation Phase:	0

UNKNOWN (Continued) **S109371558**

Date Entered In Computer:	2008-09-17
Spill Record Last Update:	2008-12-24
Spiller Name:	DAN YAROM
Spiller Company:	GULF STATION
Spiller Address:	2642 FULTON ST
Spiller Company:	999
Contact Name:	DAN YAROM
DEC Memo:	"12/24/08: Spill has been removed from the sumps, and disposed off. by consultant (C.D.S.P Corp.) to the facility owner. Document to this effect was dated 11/17/08. Spill case is closed (MA)."
Remarks:	"CALLER STATES THAT A TANK WAS OVER FILLED AND PRODUCT WENT INTO PUMP. NO PRODUCT WAS SPILLED."

All Materials:

Site ID:	404152
Operable Unit ID:	1160824
Operable Unit:	01
Material ID:	2152006
Material Code:	0009
Material Name:	gasoline
Case No.:	Not reported
Material FA:	Petroleum
Quantity:	1.00
Units:	G
Recovered:	1.00
Oxygenate:	Not reported

Name:	UNKNOWN
Address:	2642 FULTON ST.
City,State,Zip:	BROOKLYN, NY 11207
Spill Number/Closed Date:	1909345 / 2019-12-30
Facility ID:	1909345
Facility Type:	ER
DER Facility ID:	548622
Site ID:	599939
DEC Region:	2
Spill Cause:	Equipment Failure
Spill Class:	Not reported
SWIS:	3101
Spill Date:	2019-12-27
Investigator:	RHLIN
Referred To:	Not reported
Reported to Dept:	2019-12-28
CID:	Not reported
Water Affected:	Not reported
Spill Source:	Gasoline Station or other PBS Facility
Spill Notifier:	Other
Cleanup Ceased:	Not reported
Cleanup Meets Std:	False
Last Inspection:	Not reported
Recommended Penalty:	False
UST Trust:	False
Remediation Phase:	0
Date Entered In Computer:	2019-12-28
Spill Record Last Update:	2019-12-30
Spiller Name:	Not reported
Spiller Company:	GULF GAS STATION

UNKNOWN (Continued) **S109371558**

Spiller Address:	2642 FULTON ST.
Spiller Company:	999
Contact Name:	UNKNOWN
DEC Memo:	"12/30/19-Lin-Unknown report received through email. No contact information. Case closed. "
Remarks:	"Central received the below email: The following information was received through the DEC website "Report an Environmental Violation Online" or sent directly by the complainant to an OPP dispatch mailbox: Who Did It: gulf gas station What Occurred: there is a petroleum spill. A leak in the gas tank. When Did It Occur: 12/27/2019 County: New York Municipality: brooklyn Location Or Address: 2642 Fulton St, Brooklyn, NY 11207 How Did It Occur: Complainants Name: Complainants Phone: Complainants Email: Date of Submittal: 12/28/2019"

All Materials:

Site ID:	599939
Operable Unit ID:	1347086
Operable Unit:	01
Material ID:	2357488
Material Code:	9999
Material Name:	other - petroleum
Case No.:	Not reported
Material FA:	Other
Quantity:	Not reported
Units:	Not reported
Recovered:	Not reported
Oxygenate:	Not reported

197
NW
1/4-1/2
0.316 mi.
1668 ft.

ON SIDEWALK
211 HULL STREET
BROOKLYN, NY

NY LTANKS **S108466382**
NY Spills **N/A**

Relative:
Higher

Actual:
89 ft.

LTANKS:

Name:	APARTMENT BUILDING
Address:	211 HULL STREET
City,State,Zip:	BROOKLYN, NY
Spill Number/Closed Date:	0612788 / 2007-09-17
Facility ID:	0612788
Site ID:	377715
Spill Date:	2007-02-26
Spill Cause:	Tank Failure
Spill Source:	Commercial/Industrial
Spill Class:	C4
Cleanup Ceased:	Not reported
SWIS:	2401
Investigator:	rvketani
Referred To:	Not reported
Reported to Dept:	2007-02-26
CID:	408
Water Affected:	Not reported
Spill Notifier:	Fire Department
Last Inspection:	Not reported
Recommended Penalty:	False
Meets Standard:	False

ON SIDEWALK (Continued) **S108466382**

UST Involvement:	False
Remediation Phase:	0
Date Entered In Computer:	2007-02-26
Spill Record Last Update:	2007-09-17
Spiller Name:	Not reported
Spiller Company:	APARTMENT BUILDING
Spiller Address:	211 HULL ST
Spiller County:	999
Spiller Contact:	MEADOWS, RICHARD
Spiller Phone:	(347) 203-6886
Spiller Extention:	Not reported
DEC Region:	2
DER Facility ID:	327460
DEC Memo:	"02/26/07-Vought-DEC Patel performing site visit due to proximity to spill in field. DEC Ketani called FDNY and left message to return call to DEC. 02/27/06-Hiralkumar Patel. visited site on 02/26/07. met Ferdrnand Torres (917-568-3022), tenant at building. Mr. Torres lives on second floor. as per Mr. Torres, there was no heat yesterday (02/26/07) morning and he compalined to NYC HPD. oil delivered during day. lateron tenant found oil in basement and called FDNY. site has two 275 gal #2 oil ASTs on leg and FDNY found one of these tanks was leaking. they pumped out oil from leaking tank and put in drums and spread absorbent in basement. three 55 gal drums were out of building on sidewalk. second tank is still in use. as per Mr. Torres there is no super in building but Mr. Torres has keys to basement. at time of visit, heavy odors inside basement, free product around tank and odors upstairs also. Mr. Torres's mother and brother living on first floor. suggest Mr. Torres to get these people on second floor as there was no odors. this building ownes by NY City. Mr. Torres gave contact info for person managing property for city. Francis SynMoie 7A Admin. Bld #042 C/O NY Residential Works Inc. 347 Lenox Avenue New York, NY 10027 Ph. (212) 987-8088 Ext. 105 left message for emergency service at NY Residential Works at night. received call from Basil Marshall (646-294-0086). asked him to get cleanup crew to start cleanup for free product and odors in building. he spoke with Anthony Lara (646-772-7180). received call from Anthony. he was ready to send cleanup crew in night but he need approval from city and proposal signed by authorized person, which he hadn't got. tried to contact Mr. Marshall again regarding signing paperwork, but no contact was made. left message for Mr. Marshall. left message for Mr. SynMoie at NY Residential works last night. spoke with Mr. SynMoie this morning. they are still working on getting authorization from city agency for cleanup. asked Mr. SynMoie to start cleanup by end of today. 2/27/07 - Raphael Ketani. I contacted Mr. Francis Synmoie (sin-moy) at NY Residential Works, Inc. (212) 987-8088, ext 101. He said that he is still waiting for authorization to hire a contractor to do the cleanup, but someone already put down absorbent. He said that he contacted Debra Thomas of Unit 7A at HPD (212) 863-7392. He said she has the authority to authorize someone to cleanup the spill. I asked him how the odors are. He said that you notice a moderate odor of oil as you walk into the building, but no one lives on the first floor. I asked him about the odors on the second floor. He said there were none. He said that this building was owned by a private party, but they didn't keep it up. So the city took it over and they will refurbish it. I spoke to Ms. Thomas. She said the City doesn't own the building, but is managing it. I asked her what is happening now. She said that a call was made to the Emergency Repair Unit as there

ON SIDEWALK (Continued) **S108466382**

is no money in the budget to pay for the cleanup. She said she is waiting for a call back. I told her that this spill is now at least 24 hours old. She said she knows, but all she can do right now is to call the Emergency Repair people. I told her that certain things will have to be done to cleanup the spill. She asked me to e-mail her what these requirements are. The requirements are: (1) cleanup all of the free oil (2) pickup all of the spent absorbent (3) powerwash the affected areas and the concrete floor (4) take soil samples below the concrete floor and send them to a NYSDOH certified lab for 8260 and 8270 analysis (5) remove all contaminated soil (6) submit manifests for all soil and contaminated material that is removed and the soil analytical results (7) repair the tank system and send copies of the documentation verifying that the repairs were made (8) submit to DEC a short report with pictures (if possible) of the before and after conditions and all documentation Ms. Thomas' e-mail address is thomasd@hpd.nyc.gov 3/12/07 - Raphael Ketani. Spill case #0613303 came in today regarding a new spill at the site. I spoke to Patrick Fahey of Pacific Energy (718) 647-1400 about the spill. He said that it was a loose flare nut that allowed oil to drip onto the floor. About 1 gal. leaked out. The flare nut was tightened, but the earlier large spill hasn't been cleaned up yet. This later spill case was closed. I spoke to Ms. Thomas regarding the old big spill of 2 weeks ago. She said she just got back from vacation and had been told the old spill had been cleaned up. I told her that Pacific Energy had a mechanic on site about 1 hour ago and he said the old spill was not removed. She told me that she will look into the issue and call me back. 3/23/07 - Raphael Ketani. I tried to make a site visit. The front door was locked and there was no one around to let me in. I didn't see or smell any signs of an oil release. 3/27/07 - Raphael Ketani. I made a site visit at 9:45AM today and was shown the basement by a second floor resident of the building who goes by the name of Rio and serves as a helper for Mr. Synmoie. The vapors were light but noticeable in the first floor hallway. The vapor readings were: basement 1334 ppb, first floor 903 ppb, second floor 782 ppb, third floor 751 ppb. Rio explained to me that the tanks are still not sitting solidly on the floor and that there were 2 big spills - both due to the tanks moving and a line below them getting loose. There was a 12 by 6 wet spot below the oil line that connects the two tanks at the bottom. Rio showed me that one spill flowed 30 feet down the basement hallway and into the adjacent room. The floor was in very bad shape and was in pieces, many of which could be moved by hand exposing the soil below. The floor had dark staining all over and so did the floor of the adjacent room. Lastly, Rio showed me the boiler room. The floor there also had staining. 3/28/07 - Raphael Ketani. I spoke to Mr. Synmoie and told him about the floor, the high vapor readings, the oily wet spot, the oil staining, and the probability that the soil under the basement floor is contaminated. I told him that he has to hire a company to stabilize the tanks, fix the line at the bottom if it is still dripping, do a soil investigation and ventilate the building. He said he will do this. He said there is one tenant on the first floor and she will be moved to the second floor. He said that the building is scheduled for rehabilitation in the very near future. I told him that the soil investigation has to get started as soon as possible. He said he will call Ms. Thomas. I sent Ms. Thomas an e-mail with my notes from 3/27 and 3/28. 3/29/07 - Raphael Ketani. Chacko Thomas (cell (646) 865-4564) [supervisor (718) 857-5444] of NYC HPD called to say that 6 soil samples were taken in

ON SIDEWALK (Continued) **S108466382**

the floor of the building after the last oil spill. He said samples were taken in the tank room, the hallway, and the storage rooms. The analytical results should be available soon. He asked what else needed to be done at the site. I told him that the vapors are high so ventilation needs to be provided, the tanks need to be fixed to the floor so they don't move, the line at the bottom of the tanks needs to be fixed so it doesn't drip, and a soil boring needs to be taken in the boiler room floor. Mr. Chafeko said he will have this done. 4/4/07 - Raphael Ketani. Mr. Thomas of NYC HPD sent me a FAX for SVOC analysis for 4 of the 5 samples that were taken in the basement. He said he was expecting the VOC analysis today and will FAX them as soon as he gets them. There were only 2 very low exceedences of the TAGM RSCO limits. I told him these results looked fine. I received a FAX from Mr. Thomas with the VOC analyticals for soil samples 1,2,4,5. The samples were taken on 3/22/07. There were no RSCO exceedences, except 3200 ppb for total xylenes for soil sample #1. This is the tank room sample. Again, soil sample #3 was missing from the results. 4/5/07 - Raphael Ketani. I contacted Mr. Thomas and told him that the results seemed fine, except for total xylene in sample #1. I told him that soil will have to be removed in this area. Afterwards, Mr. Thomas called me up regarding which sample came from what location in the basement. Sample #1 was the tank room. Sample #2 was the storage room next to the tank room. Samples #3 (which he will check on why the results weren't received) to sample #5 were from the hallway. He said that the drip from the pipe at the bottom of the tanks is something new and will be taken care of shortly and that the tank feet were covered in cement to stabilize the tanks. Mr. Thomas said that the stain in the boiler room is only from routine servicing of the boiler. I told him that it seemed like more than routine servicing. He said the service techinician is sloppy and he will talk to him about being careful. However, he said, the building is privately owned and HPD is just overseeing the refurbishing of the building. 4/11/07 - Raphael Ketani. Mr. Thomas FAXed me the analytical results for samples 1,2,4,5. I spoke with him shortly after I received the FAX. He said that the contractor who did the sampling also took samples 3 and 6. However, the contractor threw out these samples as he felt he had enough samples for the site, according to Mr. Thomas. I told Mr. Thomas that either the soil has to be dug out in the tank room or soil treatment needs to be used. He said that he has to make a work order, in either case. I asked him to try and push the process forward. He said he would try. 5/18/07 - Raphael Ketani. Mr. Thomas of HPD (718) 857-5444 sent me a FAX with analytical results for 3 soil samples that were taken in the tank room after the contaminated soil was removed. All 3 sets of results were non-detect. I called up Mr. Thomas and asked him to send the manifests for the removed soil. He said he will send them. Mr. Thomas added that the 2 tanks have been emptied and will replaced with one tank. So that will take care of the leaking pipe. 7/13/07 - Raphael Ketani. I tried to contact Mr. Thomas regarding the documentation for the cleanup work and the tank replacement work, but could only leave a message. (Mr. Thomas is the person to contact regarding the project, NOT Mr. Synmoie or Ms. Thomas.) 7/16/07 - Raphael Ketani. I spoke to Mr. Thomas and he told me the two tanks were replaced with 2 new 275 gallon tanks. He added that the contaminated soil at boring location #1 was taken away and that I should be receiving the manifest soon. 9/17/07 - Raphael Ketani. I received the Oil Spill Site Assessment Report from Mr. Thomas. The report states that the

ON SIDEWALK (Continued) **S108466382**

floors of the basement, the tank room, and the boiler room were power washed and soil samples were taken. The report also states that the leaking tanks were emptied (a waste ticket is included), removed, and replaced with new tanks. On 5/11/07, soil from the tank room was excavated and removed. Based upon the above mentioned Oil Spill Site Assessment Report and the analytical results for the tank room soil that were FAXed on 5/18/07, I am closing the spill case. "

Remarks: "UNSURE IF SEWERS AND GROUNDWATERS EFFECTED; CLEAN UP IS IN PROCESS;"

All Materials:

Site ID:	377715
Operable Unit ID:	1135237
Operable Unit:	01
Material ID:	2125131
Material Code:	0001A
Material Name:	#2 fuel oil
Case No.:	Not reported
Material FA:	Petroleum
Quantity:	30.00
Units:	G
Recovered:	.00
Oxygenate:	Not reported

SPILLS:

Name:	TORES HOME
Address:	211 HULL STREET
City,State,Zip:	BROOKLYN, NY
Spill Number/Closed Date:	0613303 / 2007-03-12
Facility ID:	0613303
Facility Type:	ER
DER Facility ID:	327460
Site ID:	378311
DEC Region:	2
Spill Cause:	Equipment Failure
Spill Class:	D4
SWIS:	2401
Spill Date:	2007-03-12
Investigator:	rvketani
Referred To:	Not reported
Reported to Dept:	2007-03-12
CID:	444
Water Affected:	Not reported
Spill Source:	Private Dwelling
Spill Notifier:	Other
Cleanup Ceased:	Not reported
Cleanup Meets Std:	False
Last Inspection:	Not reported
Recommended Penalty:	False
UST Trust:	False
Remediation Phase:	0
Date Entered In Computer:	2007-03-12
Spill Record Last Update:	2007-03-12
Spiller Name:	FERDIEAND TORES
Spiller Company:	TORES HOME
Spiller Address:	211 HULL STREET
Spiller Company:	001

ON SIDEWALK (Continued) **S108466382**

Contact Name: FERDIEAND TORES
DEC Memo: "10 days ago line under the oil tank broke. Tank was loose and when the tank is filled, the tank moves. Oil gushed onto the basement floor. FD Haz Mat cleaned the spill. Line broke again. 6 family building - Oil Company on site now - Pacific Energy 718-647-1400 3/12/07 - Raphael Ketani. I spoke to Patrick Fahey, manager at Pacific Energy. He said his mechanic was on site now. He said that a flare nut connecting two pipes came loose a little and dripped oil onto the floor. He said that about 1 gal. dripped out. The flare nut has been tightened and this problem is solved. He said that a big spill happened weeks ago (#0612788)and was caused by a rotten equalizer (pipe connecting the 2 tanks). He said this pipe was repaired back then. Mr. Fahey said that the tanks are full and are holding the oil. As there is an earlier open spill case, I am closing this later case."
Remarks: "BOILER MALFUNCTION:"

All Materials:
Site ID: 378311
Operable Unit ID: 1135815
Operable Unit: 01
Material ID: 2125740
Material Code: 0066A
Material Name: unknown petroleum
Case No.: Not reported
Material FA: Petroleum
Quantity: Not reported
Units: G
Recovered: .00
Oxygenate: Not reported

Name: ON SIDEWALK
Address: 211 HULL STREET
City,State,Zip: BROOKLYN, NY
Spill Number/Closed Date: 0612954 / 2007-03-14
Facility ID: 0612954
Facility Type: ER
DER Facility ID: 327460
Site ID: 377908
DEC Region: 2
Spill Cause: Abandoned Drums
Spill Class: C3
SWIS: 2401
Spill Date: 2007-03-02
Investigator: sfrahman
Referred To: Not reported
Reported to Dept: 2007-03-02
CID: 444
Water Affected: Not reported
Spill Source: Institutional, Educational, Gov., Other
Spill Notifier: Other
Cleanup Ceased: Not reported
Cleanup Meets Std: False
Last Inspection: Not reported
Recommended Penalty: False
UST Trust: False
Remediation Phase: 0

ON SIDEWALK (Continued) **S108466382**

Date Entered In Computer:	2007-03-02
Spill Record Last Update:	2007-03-14
Spiller Name:	MALLORY GILMORE
Spiller Company:	ON SIDEWALK
Spiller Address:	211 HULL STREET
Spiller Company:	001
Contact Name:	MALLORY GILMORE
DEC Memo:	"added to the drum run. 03/14/07 Rahman- Drums were not found on 03/13/07."
Remarks:	"3 - 55 gallon drums left on sidewalk: not leaking"

All Materials:

Site ID:	377908
Operable Unit ID:	1135425
Operable Unit:	01
Material ID:	2125332
Material Code:	0066A
Material Name:	unknown petroleum
Case No.:	Not reported
Material FA:	Petroleum
Quantity:	Not reported
Units:	G
Recovered:	.00
Oxygenate:	Not reported

AI198 **2175 BERGEN STREET** **NY VCP** **S125316918**
SW **217-221 MOTHER GASTON BOULEVARD** **N/A**
1/4-1/2 **NEW YORK CITY, NY**
0.337 mi.
1781 ft. **Site 2 of 2 in cluster AI**

Relative: **Lower**
Actual: **63 ft.**

VCP NYC:

Project ID:	19TMP0747K, 19EHAN199K, 19CVCP055K
Name:	2175 BERGEN STREET
Address:	217-221 MOTHER GASTON BOULEVARD
City,State,Zip:	NEW YORK CITY, NY
Borough:	Brooklyn

AJ199 **WOLF PETROLEUM CORP** **NY LTANKS** **S105998357**
NNW **1532 BUSHWICK AVE** **N/A**
1/4-1/2 **BROOKLYN, NY**
0.345 mi.
1820 ft. **Site 1 of 2 in cluster AJ**

Relative: **Higher**
Actual: **102 ft.**

LTANKS:

Name:	WOLF PETROLEUM CORP
Address:	1532 BUSHWICK AVE
City,State,Zip:	BROOKLYN, NY
Spill Number/Closed Date:	0212200 / 2004-10-21
Facility ID:	0212200
Site ID:	153386
Spill Date:	2003-03-12
Spill Cause:	Tank Test Failure
Spill Source:	Gasoline Station or other PBS Facility
Spill Class:	B3
Cleanup Ceased:	Not reported

WOLF PETROLEUM CORP (Continued) **S105998357**

SWIS:	2401
Investigator:	KMFOLEY
Referred To:	Not reported
Reported to Dept:	2003-03-12
CID:	297
Water Affected:	Not reported
Spill Notifier:	Tank Tester
Last Inspection:	Not reported
Recommended Penalty:	False
Meets Standard:	False
UST Involvement:	True
Remediation Phase:	0
Date Entered In Computer:	2003-03-12
Spill Record Last Update:	2004-10-21
Spiller Name:	ADAM WOLF
Spiller Company:	WOLF PETROLEUM
Spiller Address:	125 JERICHO TURNPIKE
Spiller County:	001
Spiller Contact:	ADAM WOLF
Spiller Phone:	(516) 997-9300
Spiller Extention:	Not reported
DEC Region:	2
DER Facility ID:	106365
DEC Memo:	"Prior to Sept, 2004 data translation this spill Lead_DEC Field was K FOLEY 1/8/04 Reassigned from Vought to K Foley. 9/29/04 Met with B. Cohen(Certilman Balin Attorneys), B. Beck(Consultant, National Env.) with J. Rommel and L. Oliva. B. Beck to provide a response by 10/29/04. 10/20/04 B. Beck provided repair record of vent line performed by Tyree and 3/14/03 passing tank test results from Crompco. 10/21/04 Mailed NFA letter."
Remarks:	"TANK FAILED TEST, NO CONTAIMINATION FOUND"

All TTF:

Facility ID:	0212200
Spill Number:	0212200
Spill Tank Test:	1528074
Site ID:	153386
Tank Number:	1
Tank Size:	4000
Material:	0009
EPA UST:	Not reported
UST:	Not reported
Cause:	Not reported
Source:	Not reported
Test Method:	03
Test Method 2:	Horner EZ Check I or II
Leak Rate:	.00
Gross Fail:	Not reported
Modified By:	Spills
Last Modified Date:	Not reported

All Materials:

Site ID:	153386
Operable Unit ID:	863207
Operable Unit:	01
Material ID:	511939
Material Code:	0009

WOLF PETROLEUM CORP (Continued) **S105998357**

Material Name: gasoline
Case No.: Not reported
Material FA: Petroleum
Quantity: .00
Units: G
Recovered: .00
Oxygenate: Not reported

Name: WOLF PETROLEUM CORP
Address: 1532 BUSHWICK AVE
City,State,Zip: BROOKLYN, NY
Spill Number/Closed Date: 0203277 / 2003-09-25
Facility ID: 0203277
Site ID: 122706
Spill Date: 2002-06-27
Spill Cause: Tank Overfill
Spill Source: Commercial Vehicle
Spill Class: C3
Cleanup Ceased: Not reported
SWIS: 2401
Investigator: TJDEMEO
Referred To: Not reported
Reported to Dept: 2002-06-27
CID: 207
Water Affected: Not reported
Spill Notifier: Other
Last Inspection: Not reported
Recommended Penalty: False
Meets Standard: False
UST Involvement: False
Remediation Phase: 0
Date Entered In Computer: 2002-06-27
Spill Record Last Update: 2004-10-18
Spiller Name: Not reported
Spiller Company: STORAGE MAINTENANCE CORP
Spiller Address: 55 JERICHO TURNPIKE
Spiller County: 001
Spiller Contact: BRUCE BECK
Spiller Phone: (631) 226-9080
Spiller Extention: Not reported
DEC Region: 2
DER Facility ID: 106365
DEC Memo: "Prior to Sept, 2004 data translation this spill Lead_DEC Field was DEMEO 9/25/03 TJD Tank overfill. All impacts to concrete. Contained and cleaned using absorbants. Spill closed."
Remarks: "cleanup in progress"

All Materials:
Site ID: 122706
Operable Unit ID: 854102
Operable Unit: 01
Material ID: 521107
Material Code: 0001A
Material Name: #2 fuel oil
Case No.: Not reported
Material FA: Petroleum
Quantity: .00

WOLF PETROLEUM CORP (Continued) **S105998357**

Units: G
Recovered: .00
Oxygenate: Not reported

AJ200 **FIVE STAR AUTO REBUILDERS INC** **NY SWF/LF** **S108145864**
NNW **1533 BUSHWICK AVE** **N/A**
1/4-1/2 **BROOKLYN, NY 11207**
0.349 mi.
1845 ft. **Site 2 of 2 in cluster AJ**

Relative: **Higher**
Actual: **108 ft.**

SWF/LF:

Name:	FIVE STAR AUTO REBUILDERS INC
Address:	1533 BUSHWICK AVE
City,State,Zip:	BROOKLYN, NY 11207
Flag:	INACTIVE
Region Code:	2
Phone Number:	Not reported
Owner Name:	Not reported
Owner Type:	Not reported
Owner Address:	Not reported
Owner Addr2:	Not reported
Owner City,St,Zip:	Not reported
Owner Email:	Not reported
Owner Phone:	Not reported
Contact Name:	Not reported
Contact Address:	Not reported
Contact Addr2:	Not reported
Contact City,St,Zip:	Not reported
Contact Email:	Not reported
Contact Phone:	Not reported
Activity Desc:	Vehicle Dismantling Facility
Activity Number:	Not reported
Active:	No
East Coordinate:	592513
North Coordinate:	4504043
Accuracy Code:	Not reported
Regulatory Status:	Not reported
Waste Type:	Not reported
Authorization #:	Not reported
Authorization Date:	Not reported
Expiration Date:	Not reported
Operator Name:	Not reported
Operator Type:	Not reported
Laste Date:	Not reported

---

201 **118 NEW JERSEY AVENUE** **NY VCP** **S125316798**
East **118 NEW JERSEY AVENUE** **N/A**
1/4-1/2 **NEW YORK CITY, NY**
0.350 mi.
1848 ft.

Relative: **Lower**
Actual: **57 ft.**

VCP NYC:

Project ID:	17TMP0424K, 17EHAN164K, 19CVCP012K
Name:	118 NEW JERSEY AVENUE
Address:	118 NEW JERSEY AVENUE

118 NEW JERSEY AVENUE (Continued) **S125316798**

City,State,Zip: NEW YORK CITY, NY
Borough: Brooklyn

202
ESE
1/4-1/2
0.390 mi.
2060 ft.

157 NEW JERSEY AVENUE **NY VCP** **S125316861**
157 NEW JERSEY AVENUE **N/A**
NEW YORK CITY, NY

Relative:
Lower

Actual:
54 ft.

VCP NYC:
Project ID: 18TMP0088K, 18EH-N061K, 18CVCP043K
Name: 157 NEW JERSEY AVENUE
Address: 157 NEW JERSEY AVENUE
City,State,Zip: NEW YORK CITY, NY
Borough: Brooklyn

203
South
1/4-1/2
0.394 mi.
2081 ft.

GERSHOW RECYCLING OF BROOKLYN **NY SWF/LF** **S111072395**
1885 PITKEN AVENUE **N/A**
BROOKLYN, NY 11212

Relative:
Lower

Actual:
46 ft.

SWF/LF:
Name: GERSHOW RECYCLING OF BROOKLYN
Address: 1885 PITKEN AVENUE
City,State,Zip: BROOKLYN, NY 11212
Flag: ACTIVE
Region Code: 2
Phone Number: 7183452240
Owner Name: Gershow Recycling Corporation
Owner Type: Private
Owner Address: P.O. Box 526
Owner Addr2: Not reported
Owner City,St,Zip: Medford;, NY 11763
Owner Email: decinfo@gershow.com
Owner Phone: 6312896188
Contact Name: Ray Colon
Contact Address: P.O. Box 526
Contact Addr2: Not reported
Contact City,St,Zip: Medford, NY 11763
Contact Email: decinfo@gershow.com
Contact Phone: 6312896188
Activity Desc: Vehicle Dismantling Facility
Activity Number: [7090157]
Active: Yes
East Coordinate: 592695
North Coordinate: 4502800
Accuracy Code: 1 - No accuracy stated
Regulatory Status: Not reported
Waste Type: Not reported
Authorization #: Not reported
Authorization Date: Not reported
Expiration Date: Not reported
Operator Name: Not reported
Operator Type: Not reported
Laste Date: Not reported

GERSHOW RECYCLING OF BROOKLYN (Continued) **S111072395**

Name:	GERSHOW RECYCLING OF BROOKLYN
Address:	1885 PITKEN AVENUE
City,State,Zip:	BROOKLYN, NY 11212
Flag:	INACTIVE
Region Code:	2
Phone Number:	7183452240
Owner Name:	Gershow Recycling Corporation
Owner Type:	Private
Owner Address:	P.O. Box 526
Owner Addr2:	Not reported
Owner City,St,Zip:	Medford;, NY 11763
Owner Email:	decinfo@gershow.com
Owner Phone:	6312896188
Contact Name:	Ray Colon
Contact Address:	P.O. Box 526
Contact Addr2:	Not reported
Contact City,St,Zip:	Medford, NY 11763
Contact Email:	decinfo@gershow.com
Contact Phone:	6312896188
Activity Desc:	Mobile Vehicle Crushers
Activity Number:	[24J]
Active:	No
East Coordinate:	592694
North Coordinate:	4502797
Accuracy Code:	Not reported
Regulatory Status:	Not reported
Waste Type:	Not reported
Authorization #:	Not reported
Authorization Date:	Not reported
Expiration Date:	Not reported
Operator Name:	Not reported
Operator Type:	Not reported
Laste Date:	Not reported

204
NW
1/4-1/2
0.397 mi.
2098 ft.

OCEAN HILL -NYCHA
24 STONE AVENUE
BROOKLYN, NY

NY LTANKS **S102149171**
NY Spills **N/A**

Relative:
Higher

Actual:
85 ft.

LTANKS:

Name:	OCEAN HILL -NYCHA
Address:	24 STONE AVENUE
City,State,Zip:	BROOKLYN, NY
Spill Number/Closed Date:	9010234 / 2019-01-14
Facility ID:	9010234
Site ID:	171459
Spill Date:	1990-12-20
Spill Cause:	Tank Test Failure
Spill Source:	Institutional, Educational, Gov., Other
Spill Class:	C3
Cleanup Ceased:	Not reported
SWIS:	2401
Investigator:	AAOBLIGA
Referred To:	CMTS SENT 10/14/16, 6 MNTH MONIT.[INVALID]DUE 5/1/
Reported to Dept:	1990-12-20
CID:	Not reported
Water Affected:	Not reported

OCEAN HILL -NYCHA (Continued) **S102149171**

Spill Notifier:	Tank Tester
Last Inspection:	Not reported
Recommended Penalty:	False
Meets Standard:	False
UST Involvement:	False
Remediation Phase:	0
Date Entered In Computer:	1991-01-08
Spill Record Last Update:	2019-01-14
Spiller Name:	Not reported
Spiller Company:	NYCHA
Spiller Address:	Not reported
Spiller County:	001
Spiller Contact:	Not reported
Spiller Phone:	Not reported
Spiller Extention:	Not reported
DEC Region:	2
DER Facility ID:	144292
DEC Memo:	"01/24/06: This spill transferred from J.Kolleeny to S.Kraszewski. - SK 03/14/06: This spill reassigned to K.Tang. - SK 01/15/08: spill reassigned to J.Kann. Consolidated with closed spill 0302414. J.Kann 4/10/13: J.Kann - IWP approved in an email (edoced). 4/26/13: J.Kann - revised IWP rcvd and edoced. 11/4/13: J.Kann - SAR is past due (due October 2013). stip sent to NYCHA today. Must be returned by December 4, 2013. 12/6/13: J.kann - signed stip rcvd from NYCHA on 12/4 and forwarded to legal for execution on 12/6/13 4/4/14: J.Kann - extention requests made by NYCHA's consultants due to poor weather and a damaged drill rig. Extension was approved on February 12 and then again on March 12. Report was submitted today, the approved extension date. Brief glance at the report shows some VOC and SVOC constituents in groundwater above CP-51 at one location. Closure request was made by NYCHA's consultant. Will need to further review the report before making a determination. 10/21/14: J.Kann - reviewing site. One well has elevated VOCs. Groundwater is at approx. 75 fbgs. Two wells were previously installed on site as part of another investigation. An email was sent to NYCHA on 10/21/14 requesting they try to locate the report related to the previous investigation. 10/30/14: J.Kann - spoke with NYCHA today. They never received information about the investigative work that Gannett Fleming had started at the site. Therefore, no additional info is available. 11/18/14: J.Kann - information from spill 0302414 indicates NYCHA CONTRACTOR GANNETT FLEMING DOING FOLLOW-UP SITE INVESTIGATION SINCE TANK CLOSURE FOUND SVOCs IN SOIL ABOVE TAGM. PUTTING IN WELL, SOIL CONTAMINATION ENCOUNTERED FROM 25 FEET DOWN TO WATER TABLE AT 75 FT., WITH PID=220 PPM AT 50 FT., THEN FIRST SPLIT SPOON BELOW WATER TABLE, PID=230 PPM. SOIL SAMPLES WERE COLLECTED FOR LAB ANALYSIS, AND GROUNDWATER SAMPLE WILL BE TAKEN AFTER WELL IS DEVELOPED. The tank closure report was reviewed (dated February 2000 and prepared by PT&L Contracting). Endpoints were not above CP-51. No VOCs were detected, some PAHs were detected below CP-51. The investigation performed by JCB is also under review. 12/10/14: J.Kann -email sent to Yelena today- I have read the Remedial Investigation Report (RIR) prepared by JC Broderick for the referenced site. Based on the review, the spill has not been closed and the Department has the following comments: -Based on the site file, JCB notified the Department of difficulty encountered during the field investigation, resulting in approved modifications to the original work plan. None of this information is discussed and presented in the RIR. These

OCEAN HILL -NYCHA (Continued) **S102149171**

details must be discussed in the RIR since borings were not advanced to the depths proposed in the original work plan. -The conclusions and recommendations section indicates that JCB suspects the contamination in the on site groundwater monitoring well is from another source, but a potential source is not identified. The Gannett Fleming work plan for the site dated 2003 indicates that based on historic Sanborn Maps a gasoline tank was present on this property until around 1962, or when Ocean Hill Houses were built. Why is the source assumed to be off-site? Please clarify and further discuss this in the RIR. -An additional round of groundwater samples must be collected from the three wells, analyzed for VOCs/SVOCs, summarized and submitted to the Department. Once these comments are addressed, additional investigative work may be necessary at this site. 6/4/15: J.Kann - Additional round of sampling performed at MW-1 and MW-2 in February 2015. Product thickness of .02 ft found in MW-5. Based on new information, an email was sent to NYCHA requesting a fingerprint analysis and installation of two additional wells. 10/14/16: J.kann - Additional investigative work was done including the advancement of 5 more borings. All soil samples collected were below CP-51. Three wells were sampled and MW-5 had minor elevated concentrations. This was the well with a small amount of product previously. The recommendation is to install a sock in MW-6 and sample in 6 months. NYCHA was emailed today indicating that should be done. 06/05/2017: J.Kann - Spill reassigned to Andre Obligado. 1/14/19 - Obligado - I reviewed the 3Q18 monitoring report prepared by H2M. No product was observed in any of the wells since 2015. During the most recent sampling round, data submitted in December 2017, all petroleum VOCs were detected at or below GWQS. H2M recommends spill closure. After review of the report, the DEC concurs that this spill does not appear to be a threat to human health or the environment. This spill is closed based on: 1) 235 tons of contaminated soil removed from the Site during tank closure in 2000. 2) Soil samples collected during well installation were all below CP51 3) No LNAPL present for 3 years 4) No petroleum VOCs above TOGS GWQS. Spill closed. . "

Remarks: "20K TANK SYSTEM FAILED HORNER EZY CHECK WITH A GROSS LEAK, WILL EXCAVATE, ISOLATE & RETEST."

All TTF:

Facility ID:	9010234
Spill Number:	9010234
Spill Tank Test:	1538069
Site ID:	171459
Tank Number:	001
Tank Size:	0
Material:	0002
EPA UST:	Not reported
UST:	Not reported
Cause:	Not reported
Source:	Not reported
Test Method:	00
Test Method 2:	Unknown
Leak Rate:	.00
Gross Fail:	Not reported
Modified By:	Spills
Last Modified Date:	Not reported

All Materials:

OCEAN HILL -NYCHA (Continued) **S102149171**

Site ID:	171459
Operable Unit ID:	947383
Operable Unit:	01
Material ID:	430396
Material Code:	0002A
Material Name:	#4 fuel oil
Case No.:	Not reported
Material FA:	Petroleum
Quantity:	-1.00
Units:	Not reported
Recovered:	.00
Oxygenate:	Not reported

SPILLS:

Name:	OCEAN HILL HOUSES -NYCHA
Address:	24 STONE AVENUE
City,State,Zip:	BROOKLYN, NY
Spill Number/Closed Date:	0302414 / 2008-01-15
Facility ID:	0302414
Facility Type:	ER
DER Facility ID:	144292
Site ID:	133799
DEC Region:	2
Spill Cause:	Unknown
Spill Class:	C4
SWIS:	2401
Spill Date:	2003-06-06
Investigator:	jkkann
Referred To:	SPILL CONSOLIDATED WITH 9010234
Reported to Dept:	2003-06-06
CID:	205
Water Affected:	Not reported
Spill Source:	Institutional, Educational, Gov., Other
Spill Notifier:	Responsible Party
Cleanup Ceased:	Not reported
Cleanup Meets Std:	False
Last Inspection:	Not reported
Recommended Penalty:	False
UST Trust:	False
Remediation Phase:	0
Date Entered In Computer:	2003-06-06
Spill Record Last Update:	2008-01-15
Spiller Name:	CALLER
Spiller Company:	OCEAN HILL HOUSES
Spiller Address:	30 MOTHER GASTEN BLVD
Spiller Company:	001
Contact Name:	CALLER
DEC Memo:	"Prior to Sept, 2004 data translation this spill Lead_DEC Field was KOLLEENY NYCHA CONTRACTOR GANNETT FLEMING DOING FOLLOW-UP SITE INVESTIGATION SINCE TANK CLOSURE FOUND SVOCs IN SOIL ABOVE TAGM. PUTTING IN WELL, SOIL CONTAMINATION ENCOUNTERED FROM 25 FEET DOWN TO WATER TABLE AT 75 FT., WITH PID=220 PPM AT 50 FT., THEN FIRST SPLIT SPOON BELOW WATER TABLE, PID=230 PPM. SOIL SAMPLES WERE COLLECTED FOR LAB ANALYSIS, AND GROUNDWATER SAMPLE WILL BE TAKEN AFTER WELL IS DEVELOPED. 3 MORE WELLS AND 4 SOIL BORINGS WILL BE INSTALLED. - J.KOLLEENY 6/6/03 11/03/05: This spill transferred from J.Kolleeny to

OCEAN HILL -NYCHA (Continued) **S102149171**

S.Kraszewski. 07/07/06: NYCHA summary report states that no recovery system and no MWs on-site. The site assessment is available and NYCHA recommends that the Department review it. - SK 02/06/07 - J.Kann - site reassigned from S. Kraszewski to J.Kann. 01/15/08 - J.kann - spill closed and consolidated with 9011619. "

Remarks: "site work found contaminated soil."

All Materials:

Site ID:	133799
Operable Unit ID:	869251
Operable Unit:	01
Material ID:	506891
Material Code:	0066A
Material Name:	unknown petroleum
Case No.:	Not reported
Material FA:	Petroleum
Quantity:	.00
Units:	G
Recovered:	.00
Oxygenate:	Not reported

Name:	OCEAN HILL HOUSES -NYCHA
Address:	24 STONE AVENUE
City,State,Zip:	BROOKLYN, NY
Spill Number/Closed Date:	9412305 / 1994-12-15
Facility ID:	9412305
Facility Type:	ER
DER Facility ID:	144292
Site ID:	261115
DEC Region:	2
Spill Cause:	Human Error
Spill Class:	C4
SWIS:	2401
Spill Date:	1994-12-14
Investigator:	HEALY
Referred To:	Not reported
Reported to Dept:	1994-12-14
CID:	Not reported
Water Affected:	Not reported
Spill Source:	Institutional, Educational, Gov., Other
Spill Notifier:	Responsible Party
Cleanup Ceased:	1994-12-15
Cleanup Meets Std:	True
Last Inspection:	Not reported
Recommended Penalty:	False
UST Trust:	False
Remediation Phase:	0
Date Entered In Computer:	1994-12-15
Spill Record Last Update:	2006-01-24
Spiller Name:	Not reported
Spiller Company:	NYC HOUSING AUTHORITY
Spiller Address:	Not reported
Spiller Company:	001
Contact Name:	Not reported
DEC Memo:	""
Remarks:	"KNOCKED OVER FIVE GALLON BUCKET. ABSORBENT USED TO CLEAN UP."

OCEAN HILL -NYCHA (Continued) **S102149171**

All TTF:

Facility ID:	9412305
Spill Number:	9412305
Spill Tank Test:	1543451
Site ID:	261115
Tank Number:	Not reported
Tank Size:	0
Material:	0002
EPA UST:	Not reported
UST:	Not reported
Cause:	Not reported
Source:	Not reported
Test Method:	00
Test Method 2:	Unknown
Leak Rate:	.00
Gross Fail:	Not reported
Modified By:	Spills
Last Modified Date:	Not reported

All Materials:

Site ID:	261115
Operable Unit ID:	1005996
Operable Unit:	01
Material ID:	564283
Material Code:	0002A
Material Name:	#4 fuel oil
Case No.:	Not reported
Material FA:	Petroleum
Quantity:	5.00
Units:	G
Recovered:	5.00
Oxygenate:	Not reported

AK205 **GLENMORE PLAZA** **NY LTANKS** **S104073503**
SSW **108 CHRISTOPHER AVE** **NY Spills** **N/A**
1/4-1/2 **BROOKLYN, NY**
0.430 mi.
2268 ft. **Site 1 of 2 in cluster AK**

Relative: **Lower**

Actual: **48 ft.**

LTANKS:

Name:	GLENMORE PLAZA -NYCHA
Address:	108 CHRISTOPHER AVE
City,State,Zip:	BROOKLYN, NY
Spill Number/Closed Date:	9413245 / 2019-09-10
Facility ID:	9413245
Site ID:	272843
Spill Date:	1995-01-04
Spill Cause:	Tank Test Failure
Spill Source:	Institutional, Educational, Gov., Other
Spill Class:	C3
Cleanup Ceased:	Not reported
SWIS:	2401
Investigator:	AAOBLIGA
Referred To:	STIP SITE, SIR DUE 4/14/15
Reported to Dept:	1995-01-04
CID:	Not reported

GLENMORE PLAZA (Continued) **S104073503**

Water Affected:	Not reported
Spill Notifier:	Responsible Party
Last Inspection:	Not reported
Recommended Penalty:	False
Meets Standard:	False
UST Involvement:	False
Remediation Phase:	0
Date Entered In Computer:	1995-01-05
Spill Record Last Update:	2019-09-10
Spiller Name:	Not reported
Spiller Company:	NYC HOUSING AUTHORITY
Spiller Address:	Not reported
Spiller County:	001
Spiller Contact:	Not reported
Spiller Phone:	Not reported
Spiller Extention:	Not reported
DEC Region:	2
DER Facility ID:	96846
DEC Memo:	"02/09/07 - J.Kann - Spill reassigned from S.Kraszewski to J.Kann. 3/10/11: J.Kann - Investigative work plan submitte on 3/3/11. 8/26/14: J.Kann - Reviewed the file. Minimal contamination detected in 1995 ISRP. However, a second spill was called in during tank removal due to contaminated soils being encountered. It is not clear if and where endpoints were collected. Therefore, an investigation is warranted and an approval for the IWP prepared by Grant was emailed to NYCHA today. 12/30/14: J.Kann - part of multi site stip executed on 10/14/14. SIR due 4/14/15. 06/05/2017: J.Kann - Spill reassigned to Andre Obligado. 8/1/2019 - Obligado - I met American Environmental at the Site to observe implementation of the drilling work plan. At the time of my visit, the geoprobe rig had broken down and they had discontinued drilling. Only 1 boring to 30 ft had been advanced prior to break down. They will reschedule the drilling. 9/10/19 - Obligado - I reviewed a Subsurface Investigation Report submitted by American Environemntal. Three wells were installed to between 45 and 50 ft bgs. Groundwater was encountered between 37 and 39 ft bgs. One SVOC compound, Chrysene, was detected above CP51 clean up standards in soil at boring B7 from 25-30 ft with a level of 1.8 ppm, which is above its cp51 standard of 1ppm. No petroleum compounds were detected in groundwater above GWQS. This spill does not appear to be a threat to human health or the environment. This spill is closed."
Remarks:	"CONTRACTOR DOING BORINGS AT LOCATION FOUND CONTAMINATED SOIL."

All Materials:

Site ID:	272843
Operable Unit ID:	1010793
Operable Unit:	01
Material ID:	371991
Material Code:	0001A
Material Name:	#2 fuel oil
Case No.:	Not reported
Material FA:	Petroleum
Quantity:	.00
Units:	L
Recovered:	.00
Oxygenate:	Not reported

Name:	GLENMORE PLAZA

GLENMORE PLAZA (Continued) **S104073503**

Address:	108 CHRISTOPHER AVE
City,State,Zip:	BROOKLYN, NY
Spill Number/Closed Date:	9602447 / 1996-07-24
Facility ID:	9602447
Site ID:	110612
Spill Date:	1996-05-21
Spill Cause:	Tank Failure
Spill Source:	Commercial/Industrial
Spill Class:	C3
Cleanup Ceased:	Not reported
SWIS:	2401
Investigator:	HEALY
Referred To:	Not reported
Reported to Dept:	1996-05-21
CID:	322
Water Affected:	Not reported
Spill Notifier:	Other
Last Inspection:	Not reported
Recommended Penalty:	False
Meets Standard:	False
UST Involvement:	False
Remediation Phase:	0
Date Entered In Computer:	1996-05-21
Spill Record Last Update:	1996-07-24
Spiller Name:	FRANK OCELLO
Spiller Company:	NYC HOUSING AUTHORITY
Spiller Address:	Not reported
Spiller County:	001
Spiller Contact:	WILLY NEGRON
Spiller Phone:	Not reported
Spiller Extention:	Not reported
DEC Region:	2
DER Facility ID:	96846
DEC Memo:	""
Remarks:	"old tank removed - contaminated soil found "

All Materials:

Site ID:	110612
Operable Unit ID:	1033927
Operable Unit:	01
Material ID:	352269
Material Code:	0002A
Material Name:	#4 fuel oil
Case No.:	Not reported
Material FA:	Petroleum
Quantity:	.00
Units:	G
Recovered:	.00
Oxygenate:	Not reported

Name:	NYC HOUSING AUTHORITY
Address:	108 CHRISTOPHER AVE
City,State,Zip:	BROOKLYN, NY
Spill Number/Closed Date:	9611221 / 1996-12-13
Facility ID:	9611221
Site ID:	120585
Spill Date:	1996-12-11

GLENMORE PLAZA (Continued) **S104073503**

Spill Cause:	Tank Overfill
Spill Source:	Institutional, Educational, Gov., Other
Spill Class:	C3
Cleanup Ceased:	Not reported
SWIS:	2401
Investigator:	HEALY
Referred To:	Not reported
Reported to Dept:	1996-12-11
CID:	297
Water Affected:	Not reported
Spill Notifier:	Responsible Party
Last Inspection:	Not reported
Recommended Penalty:	False
Meets Standard:	False
UST Involvement:	False
Remediation Phase:	0
Date Entered In Computer:	1996-12-11
Spill Record Last Update:	1996-12-13
Spiller Name:	TINA HANSEN
Spiller Company:	CLASSIC OIL
Spiller Address:	9 WYTHE AV
Spiller County:	001
Spiller Contact:	RAY VELEZ
Spiller Phone:	(212) 306-3142
Spiller Extention:	Not reported
DEC Region:	2
DER Facility ID:	96846
DEC Memo:	""
Remarks:	"THE SUPVSR AT THE NYC HOUSING AUTHORITY ORDERED THE OIL BUT NEVER STUCK THE TANK FOR THE LEVEL - WHEN THE DRIVER FILLED THE TANK, IT OVERFILLED - THE OIL COMPANY IS REFUSING TO CLEAN THE SPILL"

All Materials:

Site ID:	120585
Operable Unit ID:	1039245
Operable Unit:	01
Material ID:	343418
Material Code:	0001A
Material Name:	#2 fuel oil
Case No.:	Not reported
Material FA:	Petroleum
Quantity:	100.00
Units:	G
Recovered:	100.00
Oxygenate:	Not reported

SPILLS:

Name:	GLENMORE PLAZA
Address:	108 CHRISTOPHER AVE
City,State,Zip:	BROOKLYN, NY
Spill Number/Closed Date:	9608161 / 1996-10-07
Facility ID:	9608161
Facility Type:	ER
DER Facility ID:	96846
Site ID:	110613
DEC Region:	2

GLENMORE PLAZA (Continued) **S104073503**

Spill Cause:	Equipment Failure
Spill Class:	C4
SWIS:	2401
Spill Date:	1996-09-30
Investigator:	HEALY
Referred To:	Not reported
Reported to Dept:	1996-09-30
CID:	282
Water Affected:	Not reported
Spill Source:	Institutional, Educational, Gov., Other
Spill Notifier:	Affected Persons
Cleanup Ceased:	Not reported
Cleanup Meets Std:	False
Last Inspection:	Not reported
Recommended Penalty:	False
UST Trust:	False
Remediation Phase:	0
Date Entered In Computer:	1996-09-30
Spill Record Last Update:	1996-10-07
Spiller Name:	DECLAN POWER
Spiller Company:	KELLY TANK
Spiller Address:	Not reported
Spiller Company:	001
Contact Name:	FRANCIS FIELDS
DEC Memo:	""
Remarks:	"PIPING BROKE IN THE BOILER ROOM CAUSING THE SPILL SPILL IS BEING CLEANED UPS "

All Materials:

Site ID:	110613
Operable Unit ID:	1036429
Operable Unit:	01
Material ID:	343901
Material Code:	0002A
Material Name:	#4 fuel oil
Case No.:	Not reported
Material FA:	Petroleum
Quantity:	10.00
Units:	G
Recovered:	.00
Oxygenate:	Not reported

Name:	GLENMORE PLAZA
Address:	108 CHRISTOPHER AVE
City,State,Zip:	BROOKLYN, NY
Spill Number/Closed Date:	9611220 / 1996-12-13
Facility ID:	9611220
Facility Type:	ER
DER Facility ID:	96846
Site ID:	110614
DEC Region:	2
Spill Cause:	Human Error
Spill Class:	C3
SWIS:	2401
Spill Date:	1996-12-11
Investigator:	HEALY
Referred To:	Not reported

GLENMORE PLAZA (Continued) **S104073503**

Reported to Dept:	1996-12-11
CID:	257
Water Affected:	Not reported
Spill Source:	Institutional, Educational, Gov., Other
Spill Notifier:	Affected Persons
Cleanup Ceased:	Not reported
Cleanup Meets Std:	False
Last Inspection:	Not reported
Recommended Penalty:	False
UST Trust:	False
Remediation Phase:	0
Date Entered In Computer:	1996-12-11
Spill Record Last Update:	2002-09-16
Spiller Name:	TINA
Spiller Company:	CLASSIC OIL
Spiller Address:	Not reported
Spiller Company:	001
Contact Name:	WILLIE NEGRON
DEC Memo:	""
Remarks:	"PROBLEM WITH VENT CLEANUP CREW FINISHING CLEAN UP NOW"

All Materials:

Site ID:	110614
Operable Unit ID:	1039243
Operable Unit:	01
Material ID:	561130
Material Code:	0001A
Material Name:	#2 fuel oil
Case No.:	Not reported
Material FA:	Petroleum
Quantity:	100.00
Units:	G
Recovered:	100.00
Oxygenate:	Not reported

Name:	GLENMORE HOUSES
Address:	108 CHRISTOPHER AVE
City,State,Zip:	BROOKLYN, NY
Spill Number/Closed Date:	9614301 / 1997-08-15
Facility ID:	9614301
Facility Type:	ER
DER Facility ID:	96846
Site ID:	110615
DEC Region:	2
Spill Cause:	Human Error
Spill Class:	C3
SWIS:	2401
Spill Date:	1997-03-10
Investigator:	HEALY
Referred To:	Not reported
Reported to Dept:	1997-03-10
CID:	297
Water Affected:	Not reported
Spill Source:	Institutional, Educational, Gov., Other
Spill Notifier:	Affected Persons
Cleanup Ceased:	Not reported
Cleanup Meets Std:	False

GLENMORE PLAZA (Continued) **S104073503**

Last Inspection:	Not reported
Recommended Penalty:	False
UST Trust:	False
Remediation Phase:	0
Date Entered In Computer:	1997-03-10
Spill Record Last Update:	2002-11-05
Spiller Name:	ED MALONE
Spiller Company:	NYC HOUSING
Spiller Address:	250 BROADWAY
Spiller Company:	001
Contact Name:	ED MALONE
DEC Memo:	""
Remarks:	"FUEL COMPANY DID NOT OPEN ALL THE COMPARTMENTS IN THE FUEL OIL TANK AND IT CREATED BACKPRESSURE WHICH PUSHED THE OIL BACK OUT THE TANK - DEC ON SITE - WINSTON CONTRACTING CALLED IN FOR THE CLEAN UP"

All Materials:

Site ID:	110615
Operable Unit ID:	1045726
Operable Unit:	01
Material ID:	339403
Material Code:	0001A
Material Name:	#2 fuel oil
Case No.:	Not reported
Material FA:	Petroleum
Quantity:	100.00
Units:	G
Recovered:	.00
Oxygenate:	Not reported

AK206 **77-11 GLENMORE AVE/QUEENS** **NY LTANKS** **S102671484**
SSW **77-11 GLENMORE AVENUE** **N/A**
1/4-1/2 **NEW YORK CITY, NY**
0.430 mi.
2273 ft. **Site 2 of 2 in cluster AK**

Relative: **Lower**
Actual: **50 ft.**

LTANKS:

Name:	77-11 GLENMORE AVE/QUEENS
Address:	77-11 GLENMORE AVENUE
City,State,Zip:	NEW YORK CITY, NY
Spill Number/Closed Date:	8910343 / 1990-01-30
Facility ID:	8910343
Site ID:	330849
Spill Date:	1990-01-29
Spill Cause:	Tank Overfill
Spill Source:	Private Dwelling
Spill Class:	Not reported
Cleanup Ceased:	1990-01-30
SWIS:	4101
Investigator:	WILSON
Referred To:	Not reported
Reported to Dept:	1990-01-29
CID:	Not reported
Water Affected:	Not reported
Spill Notifier:	Other
Last Inspection:	Not reported
Recommended Penalty:	False

77-11 GLENMORE AVE/QUEENS (Continued) **S102671484**

Meets Standard:	True
UST Involvement:	False
Remediation Phase:	0
Date Entered In Computer:	1990-01-31
Spill Record Last Update:	2004-09-30
Spiller Name:	Not reported
Spiller Company:	Not reported
Spiller Address:	Not reported
Spiller County:	001
Spiller Contact:	Not reported
Spiller Phone:	Not reported
Spiller Extention:	Not reported
DEC Region:	2
DER Facility ID:	266094
DEC Memo:	""
Remarks:	"550 GALLON TANK, SPILL NEAR TANK & IN FRONT OF HOUSE, SPEEDY DRY APPLIED, SMALL AMOUNT IN BACKYARD, SPILL TEAM ENROUTE TO CLEAN UP."

All Materials:

Site ID:	330849
Operable Unit ID:	937357
Operable Unit:	01
Material ID:	443445
Material Code:	0001A
Material Name:	#2 fuel oil
Case No.:	Not reported
Material FA:	Petroleum
Quantity:	3.00
Units:	G
Recovered:	.00
Oxygenate:	Not reported

AL207 **BIG APPLE AUTO INC** **NY SWF/LF** **S108145711**
SSE **1934 PITKIN AVE** **NY SPDES** **N/A**
1/4-1/2 **BROOKLYN, NY 11207**
0.441 mi.
2326 ft. **Site 1 of 2 in cluster AL**

Relative:
Lower

Actual:
40 ft.

SWF/LF:

Name:	BIG APPLE AUTO INC
Address:	1934 PITKIN AVE
City,State,Zip:	BROOKLYN, NY 11207
Flag:	INACTIVE
Region Code:	2
Phone Number:	7184951781
Owner Name:	Big Apple Auto Inc
Owner Type:	Private
Owner Address:	1934 Pitkin Avenue
Owner Addr2:	Not reported
Owner City,St,Zip:	Brooklyn, NY 11207
Owner Email:	bigappleauto1@optimum.net
Owner Phone:	7184951781
Contact Name:	Joseph Spitaliere
Contact Address:	1934 Pilkin Avenue
Contact Addr2:	Not reported
Contact City,St,Zip:	Brooklyn, NY 11207
Contact Email:	Bigappleauto1@optimum.net

BIG APPLE AUTO INC (Continued) **S108145711**

Contact Phone:	7184951781
Activity Desc:	Vehicle Dismantling Facility
Activity Number:	[7071149]
Active:	No
East Coordinate:	592856
North Coordinate:	4502761
Accuracy Code:	Not reported
Regulatory Status:	Not reported
Waste Type:	Not reported
Authorization #:	Not reported
Authorization Date:	Not reported
Expiration Date:	Not reported
Operator Name:	Big Apple Auto Inc
Operator Type:	Private
Laste Date:	Not reported

SPDES:

Name:	BIG APPLE AUTO INC
Address:	1934 PITKIN AVE
City,State,Zip:	BROOKLYN, NY 11207
Permit Number:	NYR00E015
State-Region:	02
Expiration Date:	09/30/2017
Current Major Minor Status:	Minor
Primary Facility SIC Code:	5015
State Water Body Name:	JAMAICA BAY
Limit Set Status Flag:	Active
Total Actual Average Flow(MGD):	Not reported
Total App Design Flow(MGD):	Not reported
UDF1:	Not reported
Lat/Long:	+40.670 / -73.901
DMR Cognizant Official:	Not reported
UDF2:	Not reported
UDF3:	Not reported
FIPS County Code:	NY047

Non-Gov Permit Affiliation Type Desc:	DMR Mailing Address
Non-Gov Permit Org Formal Name:	TABS CONSULTING GROUP
Non-Gov Permit Street Address:	BIG APPLE AUTO INC
Non-Gov Permit Supplemental Location:	2 52ND ST, BOX B11
Non-Gov Permit City:	BROOKLYN
Non-Gov Permit State Code:	NY
Non-Gov Permit Zip Code:	11232
Non-Gov Facility Affiliation Type Desc:	Owner
Non-Gov Facility Org Formal Name:	BIG APPLE AUTO INC
Non-Gov Facility Street Address:	BIG APPLE AUTO INC
Non-Gov Facility Supplemental Location:	1934 PITKIN AVE
Non-Gov Facility City:	BROOKLYN
Non-Gov Facility State Code:	NY
Non-Gov Facility Zip Code:	11207
State Water Body:	Not reported
Region Permit Processed:	Not reported
Dow Discharge Class Code:	Not reported
SPDES Class Description:	Not reported
Affiliation Type Description:	Not reported
Name:	Not reported

BIG APPLE AUTO INC (Continued) **S108145711**

Contacts Title:	Not reported
Contacts Email:	Not reported
NOI Submission Date:	Not reported
Name:	BIG APPLE AUTO INC
Address:	1934 PITKIN AVE
City,State,Zip:	BROOKLYN, NY 11207
UDF2:	Not reported
UDF3:	Not reported
FIPS County Code:	NY047
Non-Gov Permit Affiliation Type Desc:	Permittee
Non-Gov Permit Org Formal Name:	BIG APPLE AUTO INC
Non-Gov Permit Street Address:	1934 PITKIN AVE
Non-Gov Permit Supplemental Location:	Not reported
Non-Gov Permit City:	BROOKLYN
Non-Gov Permit State Code:	NY
Non-Gov Permit Zip Code:	11207
Non-Gov Facility Affiliation Type Desc:	Owner
Non-Gov Facility Org Formal Name:	BIG APPLE AUTO INC
Non-Gov Facility Street Address:	BIG APPLE AUTO INC
Non-Gov Facility Supplemental Location:	1934 PITKIN AVE
Non-Gov Facility City:	BROOKLYN
Non-Gov Facility State Code:	NY
Non-Gov Facility Zip Code:	11207
State Water Body:	Not reported
Region Permit Processed:	Not reported
Dow Discharge Class Code:	Not reported
SPDES Class Description:	Not reported
Affiliation Type Description:	Not reported
Name:	Not reported
Contacts Title:	Not reported
Contacts Email:	Not reported
NOI Submission Date:	Not reported
Name:	BIG APPLE AUTO INC
Address:	1934 PITKIN AVE
City,State,Zip:	BROOKLYN, NY 11207
UDF2:	Not reported
UDF3:	Not reported
FIPS County Code:	NY047
Non-Gov Permit Affiliation Type Desc:	Not reported
Non-Gov Permit Org Formal Name:	Not reported
Non-Gov Permit Street Address:	Not reported
Non-Gov Permit Supplemental Location:	Not reported
Non-Gov Permit City:	Not reported
Non-Gov Permit State Code:	Not reported
Non-Gov Permit Zip Code:	Not reported
Non-Gov Facility Affiliation Type Desc:	Owner
Non-Gov Facility Org Formal Name:	BIG APPLE AUTO INC
Non-Gov Facility Street Address:	BIG APPLE AUTO INC
Non-Gov Facility Supplemental Location:	1934 PITKIN AVE
Non-Gov Facility City:	BROOKLYN
Non-Gov Facility State Code:	NY
Non-Gov Facility Zip Code:	11207
State Water Body:	Not reported

BIG APPLE AUTO INC (Continued) **S108145711**

Region Permit Processed:	Not reported
Dow Discharge Class Code:	Not reported
SPDES Class Description:	Not reported
Affiliation Type Description:	Not reported
Name:	Not reported
Contacts Title:	Not reported
Contacts Email:	Not reported
NOI Submission Date:	Not reported

208
SE
1/4-1/2
0.452 mi.
2389 ft.

F & S AUTO **NY SWF/LF** **S108145856**
202 SHEFFIELD AVE **N/A**
BROOKLYN, NY 11207

Relative:
Lower

Actual:
43 ft.

SWF/LF:

Name:	F & S AUTO
Address:	202 SHEFFIELD AVE
City,State,Zip:	BROOKLYN, NY 11207
Flag:	INACTIVE
Region Code:	2
Phone Number:	Not reported
Owner Name:	Not reported
Owner Type:	Not reported
Owner Address:	Not reported
Owner Addr2:	Not reported
Owner City,St,Zip:	Not reported
Owner Email:	Not reported
Owner Phone:	Not reported
Contact Name:	Not reported
Contact Address:	Not reported
Contact Addr2:	Not reported
Contact City,St,Zip:	Not reported
Contact Email:	Not reported
Contact Phone:	Not reported
Activity Desc:	Vehicle Dismantling Facility
Activity Number:	Not reported
Active:	No
East Coordinate:	593226
North Coordinate:	4502908
Accuracy Code:	Not reported
Regulatory Status:	Not reported
Waste Type:	Not reported
Authorization #:	Not reported
Authorization Date:	Not reported
Expiration Date:	Not reported
Operator Name:	Not reported
Operator Type:	Not reported
Laste Date:	Not reported

209
East
1/4-1/2
0.457 mi.
2415 ft.

110 WYONA STREET
BROOKLYN, NY 11207

NY LTANKS **U003385703**
NY Spills **N/A**
NY LEAD

Relative:
Lower

Actual:
53 ft.

LTANKS:

Name:	RESIDENCE
Address:	110 WYONA STREET
City,State,Zip:	BROOKLYN, NY
Spill Number/Closed Date:	0411597 / 2005-01-31
Facility ID:	0411597
Site ID:	336825
Spill Date:	2005-01-28
Spill Cause:	Tank Overfill
Spill Source:	Tank Truck
Spill Class:	C4
Cleanup Ceased:	Not reported
SWIS:	2401
Investigator:	TJDEMEO
Referred To:	Not reported
Reported to Dept:	2005-01-28
CID:	409
Water Affected:	Not reported
Spill Notifier:	Local Agency
Last Inspection:	Not reported
Recommended Penalty:	False
Meets Standard:	True
UST Involvement:	False
Remediation Phase:	0
Date Entered In Computer:	2005-01-28
Spill Record Last Update:	2005-01-31
Spiller Name:	JIM CAREY
Spiller Company:	CASTLE OIL CORP.
Spiller Address:	290 LOCUST AVE
Spiller County:	001
Spiller Contact:	DORIS ZAMBRUSKI
Spiller Phone:	(718) 647-0507
Spiller Extention:	Not reported
DEC Region:	2
DER Facility ID:	272158
DEC Memo:	"Duplicate spill is closed. Ref back to Spill #0411594"
Remarks:	"REMEDIATIONS ARE MOBILIZING TO THE SITE. SOME INSIDE SOME OUTSIDE."

All Materials:

Site ID:	336825
Operable Unit ID:	1098826
Operable Unit:	01
Material ID:	579005
Material Code:	0001A
Material Name:	#2 fuel oil
Case No.:	Not reported
Material FA:	Petroleum
Quantity:	75.00
Units:	G
Recovered:	.00
Oxygenate:	Not reported

(Continued) **U003385703**

SPILLS:

Name:	RESIDENCE
Address:	110 WYONA STREET
City,State,Zip:	BROOKLYN, NY
Spill Number/Closed Date:	0411594 / 2006-09-06
Facility ID:	0411594
Facility Type:	ER
DER Facility ID:	272158
Site ID:	336822
DEC Region:	2
Spill Cause:	Unknown
Spill Class:	C4
SWIS:	2401
Spill Date:	2005-01-28
Investigator:	rmpiper
Referred To:	Not reported
Reported to Dept:	2005-01-28
CID:	409
Water Affected:	Not reported
Spill Source:	Private Dwelling
Spill Notifier:	DEC
Cleanup Ceased:	Not reported
Cleanup Meets Std:	False
Last Inspection:	Not reported
Recommended Penalty:	False
UST Trust:	False
Remediation Phase:	0
Date Entered In Computer:	2005-01-28
Spill Record Last Update:	2006-09-06
Spiller Name:	Not reported
Spiller Company:	Not reported
Spiller Address:	Not reported
Spiller Company:	001
Contact Name:	MS. UVILES
DEC Memo:	"CROSS REF WITH SPILL #0411597 9/6/2006 Rob Hill from Castle Oil called looking to close out this spill case. Spill #0411597 was closed out because it was a duplicate of this spill. Spill case came back from Albany and was reassigned to R. Piper. 9/6/06- DEC Piper received documentation of spill cleanup by Castle oil and PTC. See e-docs if warranted. Closed."
Remarks:	"CAP OFF BOILER AND LARGE FUMES. LOCATED IN HER BASEMEN. SPILL OUTSIDE AND IN BASEMENT. RESPONSE ENVIR. HIRED FOR CLEANUP"

All Materials:

Site ID:	336822
Operable Unit ID:	1098823
Operable Unit:	01
Material ID:	579002
Material Code:	0001A
Material Name:	#2 fuel oil
Case No.:	Not reported
Material FA:	Petroleum
Quantity:	75.00
Units:	G
Recovered:	.00
Oxygenate:	Not reported

(Continued) **U003385703**

NYC LEAD:

Name:	Not reported
Address:	110 WYONA STREET
City,State,Zip:	BROOKLYN, NY 11207
Violation ID:	11682359
Building ID:	398578
Registration ID:	334921
Apartment:	17
Story:	3
Class:	Most Serious
Inspection Date:	03/07/2017
Approved Date:	03/08/2017
Original Certify By Date:	04/11/2017
Original Correct By Date:	04/06/2017
New Certify By Date:	Not reported
New Correct By Date:	Not reported
Certified Date:	Not reported
Order Number:	617
NOV ID:	5700707
NOV Description:	SECTION 27-2056.6 ADM CODE - CORRECT THE LEAD-BASED PAINT HAZARD - PAINT THAT TESTED POSITIVE FOR LEAD CONTENT AND THAT IS PEELING OR ON A DETERIORATED SUBSURFACE - USING WORK PRACTICES SET FORTH IN 28 RCNY 11-06(B)(2) WEST WALL IN THE 4th ROOM FROM NORTH LOCATED AT APT 17, 3rd STORY, 2nd APARTMENT FROM SOUTH AT WEST
NOV Issued Date:	03/09/2017
Current Status ID:	20
Current Status:	DEFECT LETTER ISSUED
Current Status Date:	08/24/2019

Name:	Not reported
Address:	110 WYONA STREET
City,State,Zip:	BROOKLYN, NY 11207
Violation ID:	11682358
Building ID:	398578
Registration ID:	334921
Apartment:	17
Story:	3
Class:	Most Serious
Inspection Date:	03/07/2017
Approved Date:	03/08/2017
Original Certify By Date:	04/11/2017
Original Correct By Date:	04/06/2017
New Certify By Date:	Not reported
New Correct By Date:	Not reported
Certified Date:	Not reported
Order Number:	617
NOV ID:	5700707
NOV Description:	SECTION 27-2056.6 ADM CODE - CORRECT THE LEAD-BASED PAINT HAZARD - PAINT THAT TESTED POSITIVE FOR LEAD CONTENT AND THAT IS PEELING OR ON A DETERIORATED SUBSURFACE - USING WORK PRACTICES SET FORTH IN 28 RCNY 11-06(B)(2) SOUTH WALL IN THE 1st ROOM FROM NORTH LOCATED AT APT 17, 3rd STORY, 2nd APARTMENT FROM SOUTH AT WEST
NOV Issued Date:	03/09/2017
Current Status ID:	20
Current Status:	DEFECT LETTER ISSUED
Current Status Date:	08/24/2019

AL210
South
1/4-1/2
0.460 mi.
2431 ft.

NATIONWIDE SCRAP LLC SNEDIKER AVE
178-214 SNEDIKER AVENUE
BROOKLYN, NY 11207

Site 2 of 2 in cluster AL

NY SWRCY **S118708711**
N/A

Relative:
Lower

Actual:
40 ft.

SWRCY:

Name:	NATIONWIDE SCRAP LLC SNEDIKER AVE
Address:	178-214 SNEDIKER AVENUE
City,State,Zip:	BROOKLYN, NY 11207
Region:	2
Facility Address 2:	Not reported
Phone Number:	7186583311
Owner Type:	Private
Owner Name:	Rudulph C. Filiberto
Owner Address:	197 Snediker Avenue
Owner Address 2:	Not reported
Owner City,St,Zip:	Brooklyn, NY 11207
Owner Email:	Not reported
Owner Phone:	7184565000
Contact Name:	Not reported
Contact Address:	Not reported
Contact Address 2:	Not reported
Contact City,St,Zip:	Not reported
Contact Email:	Not reported
Contact Phone:	Not reported
Activity Desc:	RHRF - registration
Activity Number:	[24MH0]
Active:	No
East Coordinate:	592853
North Coordinate:	4502829
Accuracy Code:	4.1 - Address Matching
Regulatory Status:	Registration
Permit #:	24MH0
Auth. Date:	5/20/2016
Expiration Date:	5/19/2021
Waste Types:	Commingled Paper;Newspaper;Container Glass;Paperboard/Boxboard;Commingled Containers;Other Aluminum Scrap Metal;Other Ferrous Scrap Metal;Other Non-Ferrous Scrap Metal;Wood (Unadulterated Pallets)
Operator Name:	Not reported
Operator Type:	Not reported
Last Date:	2/3/2017

211
East
1/4-1/2
0.463 mi.
2446 ft.

2718 FULTON STREET
2718 FULTON STREET
NEW YORK CITY, NY

NY VCP **S125316962**
N/A

Relative:
Lower

Actual:
55 ft.

VCP NYC:

Project ID:	17TMP0622K, 18CVCP046K, 18EH-N452K
Name:	2718 FULTON STREET
Address:	2718 FULTON STREET
City,State,Zip:	NEW YORK CITY, NY
Borough:	Brooklyn

212
ENE
1/4-1/2
0.466 mi.
2461 ft.

168 JAMAICA AVE/QUEENS
168 JAMAICA AVE
NEW YORK CITY, NY

NY LTANKS **S100144976**
N/A

Relative:
Lower

Actual:
68 ft.

LTANKS:

Name:	168 JAMAICA AVE/QUEENS
Address:	168 JAMAICA AVE
City,State,Zip:	NEW YORK CITY, NY
Spill Number/Closed Date:	8709257 / 1993-11-05
Facility ID:	8709257
Site ID:	322123
Spill Date:	1988-01-30
Spill Cause:	Tank Test Failure
Spill Source:	Commercial/Industrial
Spill Class:	C4
Cleanup Ceased:	1993-11-05
SWIS:	4101
Investigator:	BATTISTA
Referred To:	Not reported
Reported to Dept:	1988-01-30
CID:	Not reported
Water Affected:	Not reported
Spill Notifier:	Tank Tester
Last Inspection:	Not reported
Recommended Penalty:	False
Meets Standard:	False
UST Involvement:	False
Remediation Phase:	0
Date Entered In Computer:	1988-02-01
Spill Record Last Update:	1994-05-12
Spiller Name:	Not reported
Spiller Company:	MAKIQU CORP
Spiller Address:	84 MYRTLE AVE
Spiller County:	001
Spiller Contact:	Not reported
Spiller Phone:	Not reported
Spiller Extention:	Not reported
DEC Region:	2
DER Facility ID:	259495
DEC Memo:	""
Remarks:	"WILL EXCAVATE, ISOLATE AND RETEST.CONTACT: ALBERT CORWIT 718-875-1960"

All TTF:

Facility ID:	8709257
Spill Number:	8709257
Spill Tank Test:	1533144
Site ID:	322123
Tank Number:	Not reported
Tank Size:	0
Material:	0001
EPA UST:	Not reported
UST:	Not reported
Cause:	Not reported
Source:	Not reported
Test Method:	00
Test Method 2:	Unknown
Leak Rate:	.00

168 JAMAICA AVE/QUEENS (Continued) **S100144976**

Gross Fail: Not reported
Modified By: Spills
Last Modified Date: Not reported

All Materials:
Site ID: 322123
Operable Unit ID: 914507
Operable Unit: 01
Material ID: 554862
Material Code: 0001A
Material Name: #2 fuel oil
Case No.: Not reported
Material FA: Petroleum
Quantity: -1.00
Units: Not reported
Recovered: .00
Oxygenate: Not reported

---

213 **SETH LOW** **NY LTANKS S101658382**
South **180 POWELL STREET** **NY Spills N/A**
1/4-1/2 **BROOKLYN, NY**
0.490 mi.
2586 ft.

Relative:
Lower

Actual:
44 ft.

LTANKS:
Name: SETH LOW
Address: 180 POWELL STREET
City,State,Zip: BROOKLYN, NY
Spill Number/Closed Date: 9104796 / 1995-06-28
Facility ID: 9104796
Site ID: 249121
Spill Date: 1991-08-02
Spill Cause: Tank Test Failure
Spill Source: Institutional, Educational, Gov., Other
Spill Class: C3
Cleanup Ceased: 1995-06-28
SWIS: 2401
Investigator: HEALY
Referred To: Not reported
Reported to Dept: 1991-08-02
CID: Not reported
Water Affected: Not reported
Spill Notifier: Tank Tester
Last Inspection: Not reported
Recommended Penalty: False
Meets Standard: True
UST Involvement: False
Remediation Phase: 0
Date Entered In Computer: 1991-08-07
Spill Record Last Update: 2003-01-27
Spiller Name: Not reported
Spiller Company: NYCHA
Spiller Address: 250 BROADWAY
Spiller County: 001
Spiller Contact: Not reported
Spiller Phone: Not reported

SETH LOW (Continued) **S101658382**

Spiller Extention: Not reported
DEC Region: 2
DER Facility ID: 204278
DEC Memo: ""
Remarks: "20K TANK (#2) FAILED HORNER EZY CHECK,VISUAL GROSS LEAK,PLUMBING LEAK,SYSTEM TEST,WILL EXCAVATE,ISOLATE & RETEST. CLOSE OUT-SEE SPILL #9503722 (SUBSEQUENT TANK TEST FAILURE)"

All TTF:
Facility ID: 9104796
Spill Number: 9104796
Spill Tank Test: 1538844
Site ID: 249121
Tank Number: 001
Tank Size: 0
Material: Not reported
EPA UST: Not reported
UST: Not reported
Cause: Not reported
Source: Not reported
Test Method: 00
Test Method 2: Unknown
Leak Rate: .00
Gross Fail: Not reported
Modified By: Spills
Last Modified Date: Not reported

Facility ID: 9104796
Spill Number: 9104796
Spill Tank Test: 1538845
Site ID: 249121
Tank Number: 002
Tank Size: 0
Material: Not reported
EPA UST: Not reported
UST: Not reported
Cause: Not reported
Source: Not reported
Test Method: 00
Test Method 2: Unknown
Leak Rate: .00
Gross Fail: Not reported
Modified By: Spills
Last Modified Date: Not reported

All Materials:
Site ID: 249121
Operable Unit ID: 958855
Operable Unit: 01
Material ID: 423855
Material Code: 0002A
Material Name: #4 fuel oil
Case No.: Not reported
Material FA: Petroleum
Quantity: -1.00
Units: L
Recovered: .00

SETH LOW (Continued) **S101658382**

Oxygenate: Not reported

Name: SETH LOW HOUSES -NYCHA
Address: 180 POWELL STREET
City,State,Zip: BROOKLYN, NY
Spill Number/Closed Date: 9503722 / 2006-02-07
Facility ID: 9503722
Site ID: 249122
Spill Date: 1995-06-26
Spill Cause: Tank Test Failure
Spill Source: Institutional, Educational, Gov., Other
Spill Class: C3
Cleanup Ceased: Not reported
SWIS: 2401
Investigator: SWKRASZE
Referred To: Not reported
Reported to Dept: 1995-06-26
CID: Not reported
Water Affected: Not reported
Spill Notifier: Tank Tester
Last Inspection: Not reported
Recommended Penalty: False
Meets Standard: False
UST Involvement: False
Remediation Phase: 0
Date Entered In Computer: 1995-06-28
Spill Record Last Update: 2006-02-07
Spiller Name: Not reported
Spiller Company: NYC HOUSING AUTHORITY
Spiller Address: Not reported
Spiller County: 001
Spiller Contact: Not reported
Spiller Phone: Not reported
Spiller Extention: Not reported
DEC Region: 2
DER Facility ID: 204278
DEC Memo: "11/29/05: This spill transferre from J.Kolleeny to S.Kraszewski.
02/07/06: This spill closed to consolidate with open spill #9906013.
- SK"
Remarks: "TANK #1 COULDN'T HOLD VACUUM. TANK #2 - LEAK RATE OF 3.5"

All TTF:
Facility ID: 9503722
Spill Number: 9503722
Spill Tank Test: 1543949
Site ID: 249122
Tank Number: 001
Tank Size: 0
Material: Not reported
EPA UST: Not reported
UST: Not reported
Cause: Not reported
Source: Not reported
Test Method: 00
Test Method 2: Unknown
Leak Rate: .00
Gross Fail: Not reported

SETH LOW (Continued) **S101658382**

Modified By:	Spills
Last Modified Date:	Not reported
Facility ID:	9503722
Spill Number:	9503722
Spill Tank Test:	1543950
Site ID:	249122
Tank Number:	002
Tank Size:	0
Material:	Not reported
EPA UST:	Not reported
UST:	Not reported
Cause:	Not reported
Source:	Not reported
Test Method:	00
Test Method 2:	Unknown
Leak Rate:	.00
Gross Fail:	Not reported
Modified By:	Spills
Last Modified Date:	Not reported

All Materials:

Site ID:	249122
Operable Unit ID:	1018188
Operable Unit:	01
Material ID:	365230
Material Code:	0001A
Material Name:	#2 fuel oil
Case No.:	Not reported
Material FA:	Petroleum
Quantity:	-1.00
Units:	G
Recovered:	.00
Oxygenate:	Not reported

SPILLS:

Name:	SETH LOW HOUSES -NYCHA
Address:	180 POWELL STREET
City,State,Zip:	BROOKLYN, NY
Spill Number/Closed Date:	9906013 / Not Reported
Facility ID:	9906013
Facility Type:	ER
DER Facility ID:	204278
Site ID:	139972
DEC Region:	2
Spill Cause:	Equipment Failure
Spill Class:	C3
SWIS:	2401
Spill Date:	1999-08-19
Investigator:	AAOBLIGA
Referred To:	PRS AND VEFR ONGOING, CMTS ON QRTLY SENT 2/5/15
Reported to Dept:	1999-08-19
CID:	389
Water Affected:	Not reported
Spill Source:	Commercial/Industrial

SETH LOW (Continued) **S101658382**

Spill Notifier:	Responsible Party
Cleanup Ceased:	Not reported
Cleanup Meets Std:	False
Last Inspection:	Not reported
Recommended Penalty:	False
UST Trust:	False
Remediation Phase:	1
Date Entered In Computer:	1999-08-19
Spill Record Last Update:	2017-08-29
Spiller Name:	LEWIS PONCE
Spiller Company:	NYC HOUSING AUTHORITY
Spiller Address:	250 BROADWAY
Spiller Company:	001
Contact Name:	Not reported
DEC Memo:	"11/29/05: This spill transferred from J.Kolleeny to S.Kraszewski. 9/22/06: Spill transferred from Kraszewski to Kann. 9/21/10: J.Kann - Quarterly Report recieved on 9/1/10. 3/7/11: J.Kann - Qrtly Rpt rcvd 1/6/11 5/10/12: J.Kann - Quarterly Report rcvd 5/9/12. 9/6/12: J.Kann - Quarterly Report recieved on 8/21/12 5/21/13: J.kann - QR rcvd 1/16/13 and edoced. 2/5/15: J.Kann - Site visit made in 2014 to observe pilot study method of gauging 6 oil. The following email was sent to Yelena Tkach of NYCHA today: The Department has reviewed the 2014 3rd and 4th Quarter Status Reports for the referenced site. Based on the review NYCHA should -continue operation of the PRS and VEFR monthly -continue to utilize the pilot study method of gauging the onsite wells monthly. After a year of proper gauging of the 6 oil (in June 2015), the 2nd Quarter 2015 Status Report must include a trend analysis of product in wells, and an evaluation made of the current recovery effort. Please let me know if you have any questions. 06/05/2017: J.Kann - Spill reassigned to Andre Obligado. Obligado - I received the 1Q17 update report. Operation of the PRS is on-going. The system was offline in March 2017 to repair the oil water separator. According to this report, approximately 447 gallons of oil was recovered during the 1st Quarter 2017. That includes an estimated 46 gallons during VEFR 4 VEFR events. LNAPL was present in multiple wells. Including MW 2 (.25 ft), MW2A (0.08 ft), MW3 (0.25 ft) RW1 (0.08 ft and RW4 (0.08 ft). A film was observed in MW7, RW2, and RW3. The report recommends continued operation of the product recovery system, as well as monthly VEFR events. "
Remarks:	"CALLER STATES THAT A MALFUNCTION IN THE TANK PIPING CAUSED AN UNKNOWN AMOUNT SPILL CLEAN UP IS IN THE PROCESS AND TANK WILL BE REPLACED NO CALLBACK NECESSARY"

All Materials:

Site ID:	139972
Operable Unit ID:	1084451
Operable Unit:	01
Material ID:	302286
Material Code:	0001A
Material Name:	#2 fuel oil
Case No.:	Not reported
Material FA:	Petroleum
Quantity:	.00
Units:	G
Recovered:	.00
Oxygenate:	Not reported

SETH LOW (Continued) **S101658382**

Name:	SETH LOW HOUSES -NYCHA
Address:	180 POWELL STREET
City,State,Zip:	BROOKLYN, NY
Spill Number/Closed Date:	9407081 / 2006-02-07
Facility ID:	9407081
Facility Type:	ER
DER Facility ID:	204278
Site ID:	146499
DEC Region:	2
Spill Cause:	Equipment Failure
Spill Class:	B3
SWIS:	2401
Spill Date:	1994-08-25
Investigator:	SWKRASZE
Referred To:	Not reported
Reported to Dept:	1994-08-25
CID:	Not reported
Water Affected:	Not reported
Spill Source:	Institutional, Educational, Gov., Other
Spill Notifier:	Other
Cleanup Ceased:	Not reported
Cleanup Meets Std:	False
Last Inspection:	Not reported
Recommended Penalty:	False
UST Trust:	False
Remediation Phase:	0
Date Entered In Computer:	1994-08-25
Spill Record Last Update:	2006-02-07
Spiller Name:	Not reported
Spiller Company:	NYC HOUSING AUTHORITY
Spiller Address:	Not reported
Spiller Company:	001
Contact Name:	Not reported
DEC Memo:	"11/29/05: This spill transferred from J.Kolleeny to S.Kraszewski. 02/07/06: This spill closed to consolidate with open spill #9906013. - SK"
Remarks:	"FUEL LINE FAILURE - BLUE WATER ENVIRONMENTAL (TOM SPATAFORA 516-752-2145) AND NYCHA PERSONNEL DOING CLEANUP. APPROXIMATELY 30 TO 40 CUBIC YARDS OF CONTAMINATED SOIL."

All TTF:

Facility ID:	9407081
Spill Number:	9407081
Spill Tank Test:	1543080
Site ID:	146499
Tank Number:	Not reported
Tank Size:	0
Material:	0002
EPA UST:	Not reported
UST:	Not reported
Cause:	Not reported
Source:	Not reported
Test Method:	00
Test Method 2:	Unknown
Leak Rate:	.00
Gross Fail:	Not reported
Modified By:	Spills
Last Modified Date:	Not reported

SETH LOW (Continued) **S101658382**

All Materials:

Site ID:	146499
Operable Unit ID:	1004507
Operable Unit:	01
Material ID:	380100
Material Code:	0002A
Material Name:	#4 fuel oil
Case No.:	Not reported
Material FA:	Petroleum
Quantity:	.00
Units:	Not reported
Recovered:	.00
Oxygenate:	Not reported

Name:	NYC HOUSING AUTH
Address:	180 POWELL STREET
City,State,Zip:	BROOKLYN, NY
Spill Number/Closed Date:	0209860 / 2002-12-30
Facility ID:	0209860
Facility Type:	ER
DER Facility ID:	204278
Site ID:	250473
DEC Region:	2
Spill Cause:	Equipment Failure
Spill Class:	Not reported
SWIS:	2401
Spill Date:	2002-12-28
Investigator:	MXTIPPLE
Referred To:	Not reported
Reported to Dept:	2002-12-28
CID:	398
Water Affected:	Not reported
Spill Source:	Private Dwelling
Spill Notifier:	Responsible Party
Cleanup Ceased:	Not reported
Cleanup Meets Std:	False
Last Inspection:	Not reported
Recommended Penalty:	False
UST Trust:	False
Remediation Phase:	0
Date Entered In Computer:	2002-12-28
Spill Record Last Update:	2002-12-30
Spiller Name:	Not reported
Spiller Company:	NYC HOUSING AUTH
Spiller Address:	Not reported
Spiller Company:	001
Contact Name:	CHARLES MCINNIS
DEC Memo:	"Prior to Sept, 2004 data translation this spill Lead_DEC Field was TIPPLE 12/30/2002 TIPPLE--THE EXISTING REMEDIATION SYSTEM LOCATED IN BOILER ROOM HAD A HIGH FLOAT ALARM FAILURE CAUSING AN OIL WATER MIX TO SPILL ONTO THE FLOOR. CLEAN VENTURES WERE CALLED AND CLEANED THE SPILL FROM THE FLOOR, THE SYSTEM HAS BEEN TURNED OFF UNTIL REPAIRS CAN BE MADE AND THE RETENTION TANK EMPTIED. THIS WORK IS SCHEDULED TO BE COMPLETED BY END OF BUSINESS DECEMBER 31."
Remarks:	"oil and water changer failed. clean up crew enroute. oil and water mixture may of been 30-40 gals. "

SETH LOW (Continued) **S101658382**

All Materials:

Site ID:	250473
Operable Unit ID:	861096
Operable Unit:	01
Material ID:	513280
Material Code:	0066A
Material Name:	unknown petroleum
Case No.:	Not reported
Material FA:	Petroleum
Quantity:	.00
Units:	G
Recovered:	.00
Oxygenate:	Not reported

214
ESE
1/4-1/2
0.491 mi.
2595 ft.

SOLCO PLUMBING SUPPLY
413 LIBERTY AVENUE
BROOKLYN, NY 11207

NY SWF/LF **S118406630**
N/A

Relative:
Lower

Actual:
49 ft.

SWF/LF:

Name:	SOLCO PLUMBING SUPPLY
Address:	413 LIBERTY AVENUE
City,State,Zip:	BROOKLYN, NY 11207
Flag:	INACTIVE
Region Code:	2
Phone Number:	7183451900
Owner Name:	New York City Department of Environmental Protection
Owner Type:	Municipal
Owner Address:	59-17 Junction Blvd; 11th Floor
Owner Addr2:	Not reported
Owner City,St,Zip:	Flushing, NY 11373
Owner Email:	bhuff@dep.nyc.gov
Owner Phone:	7185955522
Contact Name:	Ben Huff
Contact Address:	Not reported
Contact Addr2:	Not reported
Contact City,St,Zip:	NY
Contact Email:	bhuff@dep.nyc.gov
Contact Phone:	7185955522
Activity Desc:	Transfer station - registration
Activity Number:	[24RG8]
Active:	No
East Coordinate:	593465
North Coordinate:	4503257
Accuracy Code:	Not reported
Regulatory Status:	Registration
Waste Type:	Not reported
Authorization #:	24RG8
Authorization Date:	12/23/2015
Expiration Date:	Not reported
Operator Name:	New York City Department of Environmental Protection
Operator Type:	Municipal
Laste Date:	Not reported

215
SSE
1/2-1
0.579 mi.
3056 ft.

BELMONT STATION
BELMONT, WILLIAMS, ALABAMA AND SUTTER AVES.
BROOKLYN, NY 11207

EDR MGP **1008407879**
N/A

Relative:
Lower

Actual:
37 ft.

Manufactured Gas Plants:
No additional information available

AM216
East
1/2-1
0.915 mi.
4831 ft.

K - UNION STATION HOLDER
ATLANTIC AVE, ASHFORD ST, LIBERTY AVE
BROOKLYN, NY 11207

NY SHWS **S109580117**
NY BROWNFIELDS **N/A**

Site 1 of 2 in cluster AM

Relative:
Lower

Actual:
34 ft.

SHWS:
Name: K - UNION STATION HOLDER
Address: ATLANTIC AVE, ASHFORD ST, LIBERTY AVE
City,State,Zip: BROOKLYN, NY 11207
Program: HW
Site Code: 378991
Classification: Not reported
Region: 2
Acres: 1.3
HW Code: 224054
Record Add: 03/27/2007
Record Upd: 12/11/2019
Updated By: JEBROWN
Site Description: Location: The Union Station Holder site is located in an urban area at 2940 Atlantic Avenue in Brooklyn, Kings County. The site is 1.3 acres in size. Site Features: The main site feature is a two-story brick building located in the northeast corner of the site. The rest of the site is covered in asphalt. Current Zoning and Land Use: The site is currently an active Con Edison Service Center, and is zoned for commercial use. The surrounding parcels are currently used for a combination of residential, commercial and manufacturing/industrial. The closest residential area is within 150 feet, due west of the site. Past Use of the Site: The first two gas holders (north and center) were constructed in approximately 1887. The center gas holder was dismantled in 1906, and the north gas holder was dismantled in 1908. The southern holder was constructed in 1908 and operated until approximately 1928, then dismantled around 1950. The site was used as a distribution facility. The Con Edison facility removed two underground storage tanks (USTs) in 1998, and as a result of the impacts found in groundwater and soil, a spill number was assigned (98-06522), and remains open. Site Geology and Hydrogeology: The site is underlain by artificial fill and glacial deposits (outwash sands and gravel). The outwash sand and gravel beneath the site consists of coarse to fine gravel with sand, and ranges from 2 to 250 feet in thickness. The depth to groundwater is approximately 25 to 30 feet below ground surface (bgs), and general flow direction is to the east-southeast.
Env Problem: Nature and Extent of Contamination: Soil and groundwater were analyzed for volatile organic compounds (VOCs), semi-volatile organic compounds (SVOCs), metals, polychlorinated biphenyls (PCBs) and pesticides. Based upon investigations completed to date, the primary contaminants of concern for the site are VOCs and SVOCs. There have been multiple spills at the site of petroleum products and one spill

K - UNION STATION HOLDER (Continued) **S109580117**

remains open, associated with the removal of two USTs in 1998. Soil - Total benzene, toluene, ethylbenzene, and xylene (BTEX) ranged from non-detect (ND) to 414 ppm. In addition to BTEX, 1,2,4-trimethylbenzene, 1,3,5-trimethylbenzene, and naphthalene were detected at elevated levels, with Total VOC concentrations as high as 2092 ppm. SVOCs, in the form of polycyclic aromatic hydrocarbons (PAHs), were detected from ND to 928 ppm. Groundwater - Total VOC concentrations were found as high as 1879 ppb, mostly downgradient of the holders. Total PAH concentrations ranged from non-detect to 601 ppb. There were no soil vapor samples collected as part of this investigation.

Health Problem:	The NYSDOH will evaluate the potential for impacts to public health from exposure to site contaminants once sufficient information from the investigation of the site becomes available for review.
Dump:	False
Structure:	False
Lagoon:	False
Landfill:	False
Pond:	False
Disp Start:	Not reported
Disp Term:	Not reported
Lat/Long:	Not reported
Dell:	Not reported
Record Add:	9/20/2013 2:17:00 PM
Record Upd:	10/29/2013 11:19:00 AM
Updated By:	ldennist
Own Op:	Not reported
Sub Type:	Not reported
Owner Name:	Not reported
Owner Company:	Not reported
Owner Address:	Not reported
Owner Addr2:	Not reported
Owner City,St,Zip:	Not reported
Owner Country:	Not reported
HW Code:	224054
Waste Type:	COAL TAR
Waste Quantity:	UNKNOWN
Waste Code:	Not reported
Crossref ID:	Not reported
Cross Ref Type Code:	1
Cross Ref Type:	Spill No.
Record Added Date:	4/4/2017 2:52:00 PM
Record Updated:	4/4/2017 2:52:00 PM
Updated By:	SXDEYETT

BROWNFIELDS:

Name:	K - UNION STATION HOLDER
Address:	ATLANTIC AVE, ASHFORD ST, LIBERTY AVE
City,State,Zip:	BROOKLYN, NY 11207
Program:	BCP
Site Code:	57390
Acres:	1.3
HW Code:	C224054
SWIS:	2401
Town:	New York City
Record Added Date:	04/30/2004
Record Updated Date:	12/07/2009

K - UNION STATION HOLDER (Continued) **S109580117**

Update By:	MOBARRIE
Site Description:	See Site 224054
Env Problem:	Not reported
Health Problem:	Not reported
Dump:	Not reported
Structure:	Not reported
Lagoon:	Not reported
Landfill:	Not reported
Pond:	Not reported
Disp Start:	Not reported
Disp Term:	Not reported
Lat/Long:	Not reported
Dell:	Not reported
Record Add:	Not reported
Record Upd:	Not reported
Updated By:	Not reported
Own Op:	1
Sub Type:	E
Owner Name:	Not reported
Owner Company:	KEYSPAN
Owner Address:	Not reported
Owner Addr2:	Not reported
Owner City,St,Zip:	NY
Owner Country:	Unknown
HW Code:	Not reported
Waste Type:	Not reported
Waste Quantity:	Not reported
Waste Code:	Not reported
Crossref ID:	Not reported
Cross Ref Type Code:	Not reported
Cross Ref Type:	Not reported
Record Added Date:	Not reported
Record Updated:	Not reported
Updated By:	Not reported

AM217 **UNION STATION (CITIZENS BRANCH)** **EDR MGP** **1008407901**
East **ATLANTIC AVE., ASHFORD ST., LIBERTY AVE.** **N/A**
1/2-1 **BROOKLYN, NY 11207**
0.916 mi.
4839 ft. **Site 2 of 2 in cluster AM**

Relative: Manufactured Gas Plants:
Lower No additional information available

Actual:
34 ft.

Count: 8 records. ORPHAN SUMMARY

City	EDR ID	Site Name	Site Address	Zip	Database(s)
BROOKLYN	S113922095	UNION STATION (CITIZENS BRANCH)	ATLANTIC AVE, ASHFORD ST, LIBE	11207	NY VCP
BROOKLYN	S113922098	BELMONT STATION	BELMONT, WILLIAMS, ALABAMA & S	11207	NY VCP
BROOKLYN	S126023326	MARINE PARK	BOUNDED BY FLATBUSH AVENUE, RO		NY SWF/LF
BROOKLYN	S126023749	SARATOGA AVE AND BERGEN STREET	BOUNDED BY SARATOGA AVENUE, BE		NY SWF/LF
BROOKLYN	S113922126	FLATBUSH STATION A	NOSTRAND AVE, WINTHROP ST., NE		NY VCP
BROOKLYN	S113916531	FLATBUSH STATION B	NOSTRAND,CLARKSON, NEW YORK &		NY VCP, NY BROWNFIELDS
BROOKLYN	S126023581	PENNSYLVANIA AVE	PENINSULA PROJECTING INTO JAMA		NY SWF/LF
BROOKLYN	1015735576	PENNSYLAVANIA AVE MUNICIPAL LANDFI	PENNSYLVANIA AVE - SHORE PKWY	11207	SEMS-ARCHIVE, RCRA NonGen / NL

GOVERNMENT RECORDS SEARCHED / DATA CURRENCY TRACKING

To maintain currency of the following federal and state databases, EDR contacts the appropriate governmental agency on a monthly or quarterly basis, as required.

Number of Days to Update: Provides confirmation that EDR is reporting records that have been updated within 90 days from the date the government agency made the information available to the public.

STANDARD ENVIRONMENTAL RECORDS

Federal NPL site list

NPL: National Priority List

National Priorities List (Superfund). The NPL is a subset of CERCLIS and identifies over 1,200 sites for priority cleanup under the Superfund Program. NPL sites may encompass relatively large areas. As such, EDR provides polygon coverage for over 1,000 NPL site boundaries produced by EPA's Environmental Photographic Interpretation Center (EPIC) and regional EPA offices.

Date of Government Version: 04/27/2020
Date Data Arrived at EDR: 05/06/2020
Date Made Active in Reports: 05/28/2020
Number of Days to Update: 22

Source: EPA
Telephone: N/A
Last EDR Contact: 06/30/2020
Next Scheduled EDR Contact: 10/12/2020
Data Release Frequency: Quarterly

NPL Site Boundaries

Sources:

EPA's Environmental Photographic Interpretation Center (EPIC)
Telephone: 202-564-7333

EPA Region 1
Telephone 617-918-1143

EPA Region 6
Telephone: 214-655-6659

EPA Region 3
Telephone 215-814-5418

EPA Region 7
Telephone: 913-551-7247

EPA Region 4
Telephone 404-562-8033

EPA Region 8
Telephone: 303-312-6774

EPA Region 5
Telephone 312-886-6686

EPA Region 9
Telephone: 415-947-4246

EPA Region 10
Telephone 206-553-8665

Proposed NPL: Proposed National Priority List Sites

A site that has been proposed for listing on the National Priorities List through the issuance of a proposed rule in the Federal Register. EPA then accepts public comments on the site, responds to the comments, and places on the NPL those sites that continue to meet the requirements for listing.

Date of Government Version: 04/27/2020
Date Data Arrived at EDR: 05/06/2020
Date Made Active in Reports: 05/28/2020
Number of Days to Update: 22

Source: EPA
Telephone: N/A
Last EDR Contact: 06/30/2020
Next Scheduled EDR Contact: 10/12/2020
Data Release Frequency: Quarterly

NPL LIENS: Federal Superfund Liens

Federal Superfund Liens. Under the authority granted the USEPA by CERCLA of 1980, the USEPA has the authority to file liens against real property in order to recover remedial action expenditures or when the property owner received notification of potential liability. USEPA compiles a listing of filed notices of Superfund Liens.

Date of Government Version: 10/15/1991
Date Data Arrived at EDR: 02/02/1994
Date Made Active in Reports: 03/30/1994
Number of Days to Update: 56

Source: EPA
Telephone: 202-564-4267
Last EDR Contact: 08/15/2011
Next Scheduled EDR Contact: 11/28/2011
Data Release Frequency: No Update Planned

Federal Delisted NPL site list

Delisted NPL: National Priority List Deletions

The National Oil and Hazardous Substances Pollution Contingency Plan (NCP) establishes the criteria that the EPA uses to delete sites from the NPL. In accordance with 40 CFR 300.425.(e), sites may be deleted from the NPL where no further response is appropriate.

Date of Government Version: 04/27/2020
Date Data Arrived at EDR: 05/06/2020
Date Made Active in Reports: 05/28/2020
Number of Days to Update: 22

Source: EPA
Telephone: N/A
Last EDR Contact: 06/30/2020
Next Scheduled EDR Contact: 10/12/2020
Data Release Frequency: Quarterly

Federal CERCLIS list

FEDERAL FACILITY: Federal Facility Site Information listing

A listing of National Priority List (NPL) and Base Realignment and Closure (BRAC) sites found in the Comprehensive Environmental Response, Compensation and Liability Information System (CERCLIS) Database where EPA Federal Facilities Restoration and Reuse Office is involved in cleanup activities.

Date of Government Version: 04/03/2019
Date Data Arrived at EDR: 04/05/2019
Date Made Active in Reports: 05/14/2019
Number of Days to Update: 39

Source: Environmental Protection Agency
Telephone: 703-603-8704
Last EDR Contact: 07/02/2020
Next Scheduled EDR Contact: 10/12/2020
Data Release Frequency: Varies

SEMS: Superfund Enterprise Management System

SEMS (Superfund Enterprise Management System) tracks hazardous waste sites, potentially hazardous waste sites, and remedial activities performed in support of EPA's Superfund Program across the United States. The list was formerly know as CERCLIS, renamed to SEMS by the EPA in 2015. The list contains data on potentially hazardous waste sites that have been reported to the USEPA by states, municipalities, private companies and private persons, pursuant to Section 103 of the Comprehensive Environmental Response, Compensation, and Liability Act (CERCLA). This dataset also contains sites which are either proposed to or on the National Priorities List (NPL) and the sites which are in the screening and assessment phase for possible inclusion on the NPL.

Date of Government Version: 04/27/2020
Date Data Arrived at EDR: 05/06/2020
Date Made Active in Reports: 05/28/2020
Number of Days to Update: 22

Source: EPA
Telephone: 800-424-9346
Last EDR Contact: 06/30/2020
Next Scheduled EDR Contact: 07/27/2020
Data Release Frequency: Quarterly

Federal CERCLIS NFRAP site list

SEMS-ARCHIVE: Superfund Enterprise Management System Archive

SEMS-ARCHIVE (Superfund Enterprise Management System Archive) tracks sites that have no further interest under the Federal Superfund Program based on available information. The list was formerly known as the CERCLIS-NFRAP, renamed to SEMS ARCHIVE by the EPA in 2015. EPA may perform a minimal level of assessment work at a site while it is archived if site conditions change and/or new information becomes available. Archived sites have been removed and archived from the inventory of SEMS sites. Archived status indicates that, to the best of EPA's knowledge, assessment at a site has been completed and that EPA has determined no further steps will be taken to list the site on the National Priorities List (NPL), unless information indicates this decision was not appropriate or other considerations require a recommendation for listing at a later time. The decision does not necessarily mean that there is no hazard associated with a given site; it only means that. based upon available information, the location is not judged to be potential NPL site.

Date of Government Version: 04/27/2020
Date Data Arrived at EDR: 05/06/2020
Date Made Active in Reports: 05/28/2020
Number of Days to Update: 22

Source: EPA
Telephone: 800-424-9346
Last EDR Contact: 06/30/2020
Next Scheduled EDR Contact: 07/27/2020
Data Release Frequency: Quarterly

Federal RCRA CORRACTS facilities list

CORRACTS: Corrective Action Report

CORRACTS identifies hazardous waste handlers with RCRA corrective action activity.

Date of Government Version: 03/23/2020
Date Data Arrived at EDR: 03/25/2020
Date Made Active in Reports: 05/21/2020
Number of Days to Update: 57

Source: EPA
Telephone: 800-424-9346
Last EDR Contact: 06/22/2020
Next Scheduled EDR Contact: 10/05/2020
Data Release Frequency: Quarterly

Federal RCRA non-CORRACTS TSD facilities list

RCRA-TSDF: RCRA - Treatment, Storage and Disposal

RCRAInfo is EPA's comprehensive information system, providing access to data supporting the Resource Conservation and Recovery Act (RCRA) of 1976 and the Hazardous and Solid Waste Amendments (HSWA) of 1984. The database includes selective information on sites which generate, transport, store, treat and/or dispose of hazardous waste as defined by the Resource Conservation and Recovery Act (RCRA). Transporters are individuals or entities that move hazardous waste from the generator offsite to a facility that can recycle, treat, store, or dispose of the waste. TSDFs treat, store, or dispose of the waste.

Date of Government Version: 03/23/2020
Date Data Arrived at EDR: 03/25/2020
Date Made Active in Reports: 05/21/2020
Number of Days to Update: 57

Source: Environmental Protection Agency
Telephone: (212) 637-3660
Last EDR Contact: 06/22/2020
Next Scheduled EDR Contact: 10/05/2020
Data Release Frequency: Quarterly

Federal RCRA generators list

RCRA-LQG: RCRA - Large Quantity Generators

RCRAInfo is EPA's comprehensive information system, providing access to data supporting the Resource Conservation and Recovery Act (RCRA) of 1976 and the Hazardous and Solid Waste Amendments (HSWA) of 1984. The database includes selective information on sites which generate, transport, store, treat and/or dispose of hazardous waste as defined by the Resource Conservation and Recovery Act (RCRA). Large quantity generators (LQGs) generate over 1,000 kilograms (kg) of hazardous waste, or over 1 kg of acutely hazardous waste per month.

Date of Government Version: 03/23/2020
Date Data Arrived at EDR: 03/25/2020
Date Made Active in Reports: 05/21/2020
Number of Days to Update: 57

Source: Environmental Protection Agency
Telephone: (212) 637-3660
Last EDR Contact: 06/22/2020
Next Scheduled EDR Contact: 10/05/2020
Data Release Frequency: Quarterly

RCRA-SQG: RCRA - Small Quantity Generators

RCRAInfo is EPA's comprehensive information system, providing access to data supporting the Resource Conservation and Recovery Act (RCRA) of 1976 and the Hazardous and Solid Waste Amendments (HSWA) of 1984. The database includes selective information on sites which generate, transport, store, treat and/or dispose of hazardous waste as defined by the Resource Conservation and Recovery Act (RCRA). Small quantity generators (SQGs) generate between 100 kg and 1,000 kg of hazardous waste per month.

Date of Government Version: 03/23/2020
Date Data Arrived at EDR: 03/25/2020
Date Made Active in Reports: 05/21/2020
Number of Days to Update: 57

Source: Environmental Protection Agency
Telephone: (212) 637-3660
Last EDR Contact: 06/22/2020
Next Scheduled EDR Contact: 10/05/2020
Data Release Frequency: Quarterly

RCRA-VSQG: RCRA - Very Small Quantity Generators (Formerly Conditionally Exempt Small Quantity Generators)

RCRAInfo is EPA's comprehensive information system, providing access to data supporting the Resource Conservation and Recovery Act (RCRA) of 1976 and the Hazardous and Solid Waste Amendments (HSWA) of 1984. The database includes selective information on sites which generate, transport, store, treat and/or dispose of hazardous waste as defined by the Resource Conservation and Recovery Act (RCRA). Very small quantity generators (VSQGs) generate less than 100 kg of hazardous waste, or less than 1 kg of acutely hazardous waste per month.

Date of Government Version: 03/23/2020
Date Data Arrived at EDR: 03/25/2020
Date Made Active in Reports: 05/21/2020
Number of Days to Update: 57

Source: Environmental Protection Agency
Telephone: (212) 637-3660
Last EDR Contact: 06/22/2020
Next Scheduled EDR Contact: 10/05/2020
Data Release Frequency: Quarterly

Federal institutional controls / engineering controls registries

LUCIS: Land Use Control Information System

LUCIS contains records of land use control information pertaining to the former Navy Base Realignment and Closure properties.

Date of Government Version: 05/15/2020
Date Data Arrived at EDR: 05/19/2020
Date Made Active in Reports: 06/18/2020
Number of Days to Update: 30

Source: Department of the Navy
Telephone: 843-820-7326
Last EDR Contact: 05/14/2020
Next Scheduled EDR Contact: 08/24/2020
Data Release Frequency: Varies

US ENG CONTROLS: Engineering Controls Sites List

A listing of sites with engineering controls in place. Engineering controls include various forms of caps, building foundations, liners, and treatment methods to create pathway elimination for regulated substances to enter environmental media or effect human health.

Date of Government Version: 02/13/2020
Date Data Arrived at EDR: 02/20/2020
Date Made Active in Reports: 05/15/2020
Number of Days to Update: 85

Source: Environmental Protection Agency
Telephone: 703-603-0695
Last EDR Contact: 05/15/2020
Next Scheduled EDR Contact: 09/07/2020
Data Release Frequency: Varies

US INST CONTROLS: Institutional Controls Sites List

A listing of sites with institutional controls in place. Institutional controls include administrative measures, such as groundwater use restrictions, construction restrictions, property use restrictions, and post remediation care requirements intended to prevent exposure to contaminants remaining on site. Deed restrictions are generally required as part of the institutional controls.

Date of Government Version: 02/13/2020
Date Data Arrived at EDR: 02/20/2020
Date Made Active in Reports: 05/15/2020
Number of Days to Update: 85

Source: Environmental Protection Agency
Telephone: 703-603-0695
Last EDR Contact: 05/15/2020
Next Scheduled EDR Contact: 09/07/2020
Data Release Frequency: Varies

Federal ERNS list

ERNS: Emergency Response Notification System

Emergency Response Notification System. ERNS records and stores information on reported releases of oil and hazardous substances.

Date of Government Version: 03/22/2020
Date Data Arrived at EDR: 03/24/2020
Date Made Active in Reports: 06/18/2020
Number of Days to Update: 86

Source: National Response Center, United States Coast Guard
Telephone: 202-267-2180
Last EDR Contact: 06/22/2020
Next Scheduled EDR Contact: 10/05/2020
Data Release Frequency: Quarterly

State- and tribal - equivalent CERCLIS

SHWS: Inactive Hazardous Waste Disposal Sites in New York State

Referred to as the State Superfund Program, the Inactive Hazardous Waste Disposal Site Remedial Program is the cleanup program for inactive hazardous waste sites and now includes hazardous substance sites

Date of Government Version: 02/10/2020
Date Data Arrived at EDR: 02/12/2020
Date Made Active in Reports: 04/22/2020
Number of Days to Update: 70

Source: Department of Environmental Conservation
Telephone: 518-402-9622
Last EDR Contact: 05/13/2020
Next Scheduled EDR Contact: 08/24/2020
Data Release Frequency: Annually

State and tribal landfill and/or solid waste disposal site lists

SWF/LF: Facility Register

Solid Waste Facilities/Landfill Sites. SWF/LF type records typically contain an inventory of solid waste disposal facilities or landfills in a particular state. Depending on the state, these may be active or inactive facilities or open dumps that failed to meet RCRA Subtitle D Section 4004 criteria for solid waste landfills or disposal sites.

Date of Government Version: 04/03/2020
Date Data Arrived at EDR: 04/08/2020
Date Made Active in Reports: 06/25/2020
Number of Days to Update: 78

Source: Department of Environmental Conservation
Telephone: 518-402-8678
Last EDR Contact: 06/24/2020
Next Scheduled EDR Contact: 10/12/2020
Data Release Frequency: Quarterly

State and tribal leaking storage tank lists

INDIAN LUST R8: Leaking Underground Storage Tanks on Indian Land

LUSTs on Indian land in Colorado, Montana, North Dakota, South Dakota, Utah and Wyoming.

Date of Government Version: 10/03/2019
Date Data Arrived at EDR: 12/04/2019
Date Made Active in Reports: 02/14/2020
Number of Days to Update: 72

Source: EPA Region 8
Telephone: 303-312-6271
Last EDR Contact: 05/20/2020
Next Scheduled EDR Contact: 08/03/2020
Data Release Frequency: Varies

INDIAN LUST R1: Leaking Underground Storage Tanks on Indian Land

A listing of leaking underground storage tank locations on Indian Land.

Date of Government Version: 10/01/2019
Date Data Arrived at EDR: 12/04/2019
Date Made Active in Reports: 02/10/2020
Number of Days to Update: 68

Source: EPA Region 1
Telephone: 617-918-1313
Last EDR Contact: 05/20/2020
Next Scheduled EDR Contact: 08/03/2020
Data Release Frequency: Varies

INDIAN LUST R9: Leaking Underground Storage Tanks on Indian Land

LUSTs on Indian land in Arizona, California, New Mexico and Nevada

Date of Government Version: 10/04/2019
Date Data Arrived at EDR: 12/04/2019
Date Made Active in Reports: 02/27/2020
Number of Days to Update: 85

Source: Environmental Protection Agency
Telephone: 415-972-3372
Last EDR Contact: 05/20/2020
Next Scheduled EDR Contact: 08/03/2020
Data Release Frequency: Varies

INDIAN LUST R6: Leaking Underground Storage Tanks on Indian Land
LUSTs on Indian land in New Mexico and Oklahoma.

Date of Government Version: 10/02/2019
Date Data Arrived at EDR: 12/04/2019
Date Made Active in Reports: 02/10/2020
Number of Days to Update: 68

Source: EPA Region 6
Telephone: 214-665-6597
Last EDR Contact: 05/20/2020
Next Scheduled EDR Contact: 08/03/2020
Data Release Frequency: Varies

INDIAN LUST R5: Leaking Underground Storage Tanks on Indian Land
Leaking underground storage tanks located on Indian Land in Michigan, Minnesota and Wisconsin.

Date of Government Version: 10/01/2019
Date Data Arrived at EDR: 12/04/2019
Date Made Active in Reports: 02/10/2020
Number of Days to Update: 68

Source: EPA, Region 5
Telephone: 312-886-7439
Last EDR Contact: 05/20/2020
Next Scheduled EDR Contact: 08/03/2020
Data Release Frequency: Varies

INDIAN LUST R7: Leaking Underground Storage Tanks on Indian Land
LUSTs on Indian land in Iowa, Kansas, and Nebraska

Date of Government Version: 10/15/2019
Date Data Arrived at EDR: 12/17/2019
Date Made Active in Reports: 02/10/2020
Number of Days to Update: 55

Source: EPA Region 7
Telephone: 913-551-7003
Last EDR Contact: 05/20/2020
Next Scheduled EDR Contact: 08/03/2020
Data Release Frequency: Varies

INDIAN LUST R4: Leaking Underground Storage Tanks on Indian Land
LUSTs on Indian land in Florida, Mississippi and North Carolina.

Date of Government Version: 10/10/2019
Date Data Arrived at EDR: 12/05/2019
Date Made Active in Reports: 02/10/2020
Number of Days to Update: 67

Source: EPA Region 4
Telephone: 404-562-8677
Last EDR Contact: 05/20/2020
Next Scheduled EDR Contact: 08/03/2020
Data Release Frequency: Varies

INDIAN LUST R10: Leaking Underground Storage Tanks on Indian Land
LUSTs on Indian land in Alaska, Idaho, Oregon and Washington.

Date of Government Version: 10/11/2019
Date Data Arrived at EDR: 12/04/2019
Date Made Active in Reports: 02/10/2020
Number of Days to Update: 68

Source: EPA Region 10
Telephone: 206-553-2857
Last EDR Contact: 05/20/2020
Next Scheduled EDR Contact: 08/03/2020
Data Release Frequency: Varies

LTANKS: Spills Information Database
Leaking Storage Tank Incident Reports. These records contain an inventory of reported leaking storage tank incidents reported from 4/1/86 through the most recent update. They can be either leaking underground storage tanks or leaking aboveground storage tanks. The causes of the incidents are tank test failures, tank failures or tank overfills.

Date of Government Version: 02/07/2020
Date Data Arrived at EDR: 02/07/2020
Date Made Active in Reports: 04/20/2020
Number of Days to Update: 73

Source: Department of Environmental Conservation
Telephone: 518-402-9549
Last EDR Contact: 05/13/2020
Next Scheduled EDR Contact: 08/24/2020
Data Release Frequency: Varies

HIST LTANKS: Listing of Leaking Storage Tanks

A listing of leaking underground and aboveground storage tanks. The causes of the incidents are tank test failures, tank failures or tank overfills. In 2002, the Department of Environmental Conservation stopped providing updates to its original Spills Information Database. This database includes fields that are no longer available from the NYDEC as of January 1, 2002. Current information may be found in the NY LTANKS database. Department of Environmental Conservation.

Date of Government Version: 01/01/2002
Date Data Arrived at EDR: 07/08/2005
Date Made Active in Reports: 07/14/2005
Number of Days to Update: 6

Source: Department of Environmental Conservation
Telephone: 518-402-9549
Last EDR Contact: 07/07/2005
Next Scheduled EDR Contact: N/A
Data Release Frequency: No Update Planned

State and tribal registered storage tank lists

FEMA UST: Underground Storage Tank Listing

A listing of all FEMA owned underground storage tanks.

Date of Government Version: 02/01/2020
Date Data Arrived at EDR: 03/19/2020
Date Made Active in Reports: 06/09/2020
Number of Days to Update: 82

Source: FEMA
Telephone: 202-646-5797
Last EDR Contact: 07/06/2020
Next Scheduled EDR Contact: 10/19/2020
Data Release Frequency: Varies

UST: Petroleum Bulk Storage (PBS) Database

Facilities that have petroleum storage capacities in excess of 1,100 gallons and less than 400,000 gallons.

Date of Government Version: 03/23/2020
Date Data Arrived at EDR: 03/25/2020
Date Made Active in Reports: 06/10/2020
Number of Days to Update: 77

Source: Department of Environmental Conservation
Telephone: 518-402-9549
Last EDR Contact: 06/23/2020
Next Scheduled EDR Contact: 10/05/2020
Data Release Frequency: No Update Planned

CBS UST: Chemical Bulk Storage Database

Facilities that store regulated hazardous substances in underground tanks of any size

Date of Government Version: 01/01/2002
Date Data Arrived at EDR: 02/20/2002
Date Made Active in Reports: 03/22/2002
Number of Days to Update: 30

Source: NYSDEC
Telephone: 518-402-9549
Last EDR Contact: 10/24/2005
Next Scheduled EDR Contact: 01/23/2006
Data Release Frequency: No Update Planned

MOSF UST: Major Oil Storage Facilities Database

Facilities that may be onshore facilities or vessels, with petroleum storage capacities of 400,000 gallons or greater.

Date of Government Version: 01/01/2002
Date Data Arrived at EDR: 02/20/2002
Date Made Active in Reports: 03/22/2002
Number of Days to Update: 30

Source: NYSDEC
Telephone: 518-402-9549
Last EDR Contact: 07/25/2005
Next Scheduled EDR Contact: 10/24/2005
Data Release Frequency: No Update Planned

MOSF: Major Oil Storage Facility Site Listing

These facilities may be onshore facilities or vessels, with petroleum storage capacities of 400,000 gallons or greater.

Date of Government Version: 03/23/2020
Date Data Arrived at EDR: 03/25/2020
Date Made Active in Reports: 06/10/2020
Number of Days to Update: 77

Source: Department of Environmental Conservation
Telephone: 518-402-9549
Last EDR Contact: 06/23/2020
Next Scheduled EDR Contact: 10/05/2020
Data Release Frequency: Quarterly

GOVERNMENT RECORDS SEARCHED / DATA CURRENCY TRACKING

CBS: Chemical Bulk Storage Site Listing

These facilities store regulated hazardous substances in aboveground tanks with capacities of 185 gallons or greater, and/or in underground tanks of any size

Date of Government Version: 03/23/2020
Date Data Arrived at EDR: 03/25/2020
Date Made Active in Reports: 06/10/2020
Number of Days to Update: 77

Source: Department of Environmental Conservation
Telephone: 518-402-9549
Last EDR Contact: 06/23/2020
Next Scheduled EDR Contact: 10/05/2020
Data Release Frequency: Quarterly

AST: Petroleum Bulk Storage

Registered Aboveground Storage Tanks.

Date of Government Version: 03/23/2020
Date Data Arrived at EDR: 03/25/2020
Date Made Active in Reports: 06/10/2020
Number of Days to Update: 77

Source: Department of Environmental Conservation
Telephone: 518-402-9549
Last EDR Contact: 06/23/2020
Next Scheduled EDR Contact: 10/05/2020
Data Release Frequency: No Update Planned

CBS AST: Chemical Bulk Storage Database

Facilities that store regulated hazardous substances in aboveground tanks with capacities of 185 gallons or greater, and/or in underground tanks of any size.

Date of Government Version: 01/01/2002
Date Data Arrived at EDR: 02/20/2002
Date Made Active in Reports: 03/22/2002
Number of Days to Update: 30

Source: NYSDEC
Telephone: 518-402-9549
Last EDR Contact: 07/25/2005
Next Scheduled EDR Contact: 10/24/2005
Data Release Frequency: No Update Planned

MOSF AST: Major Oil Storage Facilities Database

Facilities that may be onshore facilities or vessels, with petroleum storage capacities of 400,000 gallons or greater.

Date of Government Version: 01/01/2002
Date Data Arrived at EDR: 02/20/2002
Date Made Active in Reports: 03/22/2002
Number of Days to Update: 30

Source: NYSDEC
Telephone: 518-402-9549
Last EDR Contact: 07/25/2005
Next Scheduled EDR Contact: 10/24/2005
Data Release Frequency: No Update Planned

INDIAN UST R9: Underground Storage Tanks on Indian Land

The Indian Underground Storage Tank (UST) database provides information about underground storage tanks on Indian land in EPA Region 9 (Arizona, California, Hawaii, Nevada, the Pacific Islands, and Tribal Nations).

Date of Government Version: 10/04/2019
Date Data Arrived at EDR: 12/04/2019
Date Made Active in Reports: 02/27/2020
Number of Days to Update: 85

Source: EPA Region 9
Telephone: 415-972-3368
Last EDR Contact: 05/20/2020
Next Scheduled EDR Contact: 08/03/2020
Data Release Frequency: Varies

INDIAN UST R8: Underground Storage Tanks on Indian Land

The Indian Underground Storage Tank (UST) database provides information about underground storage tanks on Indian land in EPA Region 8 (Colorado, Montana, North Dakota, South Dakota, Utah, Wyoming and 27 Tribal Nations).

Date of Government Version: 10/03/2019
Date Data Arrived at EDR: 12/04/2019
Date Made Active in Reports: 02/14/2020
Number of Days to Update: 72

Source: EPA Region 8
Telephone: 303-312-6137
Last EDR Contact: 05/20/2020
Next Scheduled EDR Contact: 08/03/2020
Data Release Frequency: Varies

INDIAN UST R10: Underground Storage Tanks on Indian Land

The Indian Underground Storage Tank (UST) database provides information about underground storage tanks on Indian land in EPA Region 10 (Alaska, Idaho, Oregon, Washington, and Tribal Nations).

Date of Government Version: 10/11/2019
Date Data Arrived at EDR: 12/04/2019
Date Made Active in Reports: 02/10/2020
Number of Days to Update: 68

Source: EPA Region 10
Telephone: 206-553-2857
Last EDR Contact: 05/20/2020
Next Scheduled EDR Contact: 08/03/2020
Data Release Frequency: Varies

INDIAN UST R1: Underground Storage Tanks on Indian Land

The Indian Underground Storage Tank (UST) database provides information about underground storage tanks on Indian land in EPA Region 1 (Connecticut, Maine, Massachusetts, New Hampshire, Rhode Island, Vermont and ten Tribal Nations).

Date of Government Version: 10/01/2019
Date Data Arrived at EDR: 12/04/2019
Date Made Active in Reports: 02/10/2020
Number of Days to Update: 68

Source: EPA, Region 1
Telephone: 617-918-1313
Last EDR Contact: 05/20/2020
Next Scheduled EDR Contact: 08/03/2020
Data Release Frequency: Varies

INDIAN UST R7: Underground Storage Tanks on Indian Land

The Indian Underground Storage Tank (UST) database provides information about underground storage tanks on Indian land in EPA Region 7 (Iowa, Kansas, Missouri, Nebraska, and 9 Tribal Nations).

Date of Government Version: 10/11/2019
Date Data Arrived at EDR: 12/04/2019
Date Made Active in Reports: 02/10/2020
Number of Days to Update: 68

Source: EPA Region 7
Telephone: 913-551-7003
Last EDR Contact: 05/20/2020
Next Scheduled EDR Contact: 08/03/2020
Data Release Frequency: Varies

INDIAN UST R6: Underground Storage Tanks on Indian Land

The Indian Underground Storage Tank (UST) database provides information about underground storage tanks on Indian land in EPA Region 6 (Louisiana, Arkansas, Oklahoma, New Mexico, Texas and 65 Tribes).

Date of Government Version: 10/02/2019
Date Data Arrived at EDR: 12/04/2019
Date Made Active in Reports: 02/10/2020
Number of Days to Update: 68

Source: EPA Region 6
Telephone: 214-665-7591
Last EDR Contact: 05/20/2020
Next Scheduled EDR Contact: 08/03/2020
Data Release Frequency: Varies

INDIAN UST R5: Underground Storage Tanks on Indian Land

The Indian Underground Storage Tank (UST) database provides information about underground storage tanks on Indian land in EPA Region 5 (Michigan, Minnesota and Wisconsin and Tribal Nations).

Date of Government Version: 10/01/2019
Date Data Arrived at EDR: 12/04/2019
Date Made Active in Reports: 02/10/2020
Number of Days to Update: 68

Source: EPA Region 5
Telephone: 312-886-6136
Last EDR Contact: 05/20/2020
Next Scheduled EDR Contact: 08/03/2020
Data Release Frequency: Varies

INDIAN UST R4: Underground Storage Tanks on Indian Land

The Indian Underground Storage Tank (UST) database provides information about underground storage tanks on Indian land in EPA Region 4 (Alabama, Florida, Georgia, Kentucky, Mississippi, North Carolina, South Carolina, Tennessee and Tribal Nations)

Date of Government Version: 10/10/2019
Date Data Arrived at EDR: 12/05/2019
Date Made Active in Reports: 02/10/2020
Number of Days to Update: 67

Source: EPA Region 4
Telephone: 404-562-9424
Last EDR Contact: 05/20/2020
Next Scheduled EDR Contact: 08/03/2020
Data Release Frequency: Varies

TANKS: Storage Tank Faciliy Listing

This database contains records of facilities that are or have been regulated under Bulk Storage Program. Tank information for these facilities may not be releasable by the state agency.

Date of Government Version: 03/23/2020
Date Data Arrived at EDR: 03/25/2020
Date Made Active in Reports: 06/10/2020
Number of Days to Update: 77

Source: Department of Environmental Conservation
Telephone: 518-402-9543
Last EDR Contact: 06/23/2020
Next Scheduled EDR Contact: 10/05/2020
Data Release Frequency: Quarterly

State and tribal institutional control / engineering control registries

ENV RES DECL: Environmental Restrictive Declarations

The Environmental Restrictive Declarations (ERD) listed were recorded in connection with a zoning action against the noted Tax Blocks and Tax Lots, or portion thereof, and are available in the property records on file at the Office of the City Register for Bronx, Kings, New York and Queens counties or at the Richmond County Clerk's office. They contain environmental requirements with respect to hazardous materials, air quality and/or noise in accordance with Section 11-15 of this Resolution.

Date of Government Version: 12/16/2019
Date Data Arrived at EDR: 12/17/2019
Date Made Active in Reports: 03/02/2020
Number of Days to Update: 76

Source: New York City Department of City Planning
Telephone: 212-720-3300
Last EDR Contact: 06/15/2020
Next Scheduled EDR Contact: 09/28/2020
Data Release Frequency: Varies

RES DECL: Restrictive Declarations Listing

A restrictive declaration is a covenant running with the land which binds the present and future owners of the property. As a condition of certain special permits, the City Planning Commission may require an applicant to sign and record a restrictive declaration that places specified conditions on the future use and development of the property. Certain restrictive declarations are indicated by a D on zoning maps.

Date of Government Version: 12/16/2019
Date Data Arrived at EDR: 12/16/2019
Date Made Active in Reports: 03/02/2020
Number of Days to Update: 77

Source: NYC Department of City Planning
Telephone: 212-720-3401
Last EDR Contact: 06/17/2020
Next Scheduled EDR Contact: 09/28/2020
Data Release Frequency: Varies

ENG CONTROLS: Registry of Engineering Controls

Environmental Remediation sites that have engineering controls in place.

Date of Government Version: 02/10/2020
Date Data Arrived at EDR: 02/12/2020
Date Made Active in Reports: 04/22/2020
Number of Days to Update: 70

Source: Department of Environmental Conservation
Telephone: 518-402-9553
Last EDR Contact: 05/13/2020
Next Scheduled EDR Contact: 08/24/2020
Data Release Frequency: Quarterly

INST CONTROL: Registry of Institutional Controls

Environmental Remediation sites that have institutional controls in place.

Date of Government Version: 02/10/2020
Date Data Arrived at EDR: 02/12/2020
Date Made Active in Reports: 04/22/2020
Number of Days to Update: 70

Source: Department of Environmental Conservation
Telephone: 518-402-9553
Last EDR Contact: 05/13/2020
Next Scheduled EDR Contact: 08/24/2020
Data Release Frequency: Quarterly

State and tribal voluntary cleanup sites

VCP: Voluntary Cleanup Agreements

New York established its Voluntary Cleanup Program (VCP) to address the environmental, legal and financial barriers that often hinder the redevelopment and reuse of contaminated properties. The Voluntary Cleanup Program was developed to enhance private sector cleanup of brownfields by enabling parties to remediate sites using private rather than public funds and to reduce the development pressures on "greenfield" sites.

Date of Government Version: 02/10/2020
Date Data Arrived at EDR: 02/12/2020
Date Made Active in Reports: 04/22/2020
Number of Days to Update: 70

Source: Department of Environmental Conservation
Telephone: 518-402-9711
Last EDR Contact: 05/13/2020
Next Scheduled EDR Contact: 08/24/2020
Data Release Frequency: Semi-Annually

INDIAN VCP R1: Voluntary Cleanup Priority Listing
A listing of voluntary cleanup priority sites located on Indian Land located in Region 1.

Date of Government Version: 07/27/2015
Date Data Arrived at EDR: 09/29/2015
Date Made Active in Reports: 02/18/2016
Number of Days to Update: 142

Source: EPA, Region 1
Telephone: 617-918-1102
Last EDR Contact: 06/17/2020
Next Scheduled EDR Contact: 10/05/2020
Data Release Frequency: Varies

VCP NYC: Voluntary Cleanup Program Listing NYC
New York City voluntary cleanup program sites.

Date of Government Version: 03/17/2020
Date Data Arrived at EDR: 03/18/2020
Date Made Active in Reports: 05/29/2020
Number of Days to Update: 72

Source: New York City Office of Environmental Protection
Telephone: 212-788-8841
Last EDR Contact: 06/11/2020
Next Scheduled EDR Contact: 09/28/2020
Data Release Frequency: Varies

INDIAN VCP R7: Voluntary Cleanup Priority Lisitng
A listing of voluntary cleanup priority sites located on Indian Land located in Region 7.

Date of Government Version: 03/20/2008
Date Data Arrived at EDR: 04/22/2008
Date Made Active in Reports: 05/19/2008
Number of Days to Update: 27

Source: EPA, Region 7
Telephone: 913-551-7365
Last EDR Contact: 04/20/2009
Next Scheduled EDR Contact: 07/20/2009
Data Release Frequency: Varies

State and tribal Brownfields sites

BROWNFIELDS: Brownfields Site List
A Brownfield is any real property where redevelopment or re-use may be complicated by the presence or potential presence of a hazardous waste, petroleum, pollutant, or contaminant.

Date of Government Version: 02/10/2020
Date Data Arrived at EDR: 02/12/2020
Date Made Active in Reports: 04/22/2020
Number of Days to Update: 70

Source: Department of Environmental Conservation
Telephone: 518-402-9764
Last EDR Contact: 05/13/2020
Next Scheduled EDR Contact: 08/24/2020
Data Release Frequency: Semi-Annually

ERP: Environmental Restoration Program Listing
In an effort to spur the cleanup and redevelopment of brownfields, New Yorkers approved a $200 million Environmental Restoration or Brownfields Fund as part of the $1.75 billion Clean Water/Clean Air Bond Act of 1996 (1996 Bond Act). Enhancements to the program were enacted on October 7, 2003. Under the Environmental Restoration Program, the State provides grants to municipalities to reimburse up to 90 percent of on-site eligible costs and 100% of off-site eligible costs for site investigation and remediation activities. Once remediated, the property may then be reused for commercial, industrial, residential or public use.

Date of Government Version: 02/10/2020
Date Data Arrived at EDR: 02/12/2020
Date Made Active in Reports: 04/22/2020
Number of Days to Update: 70

Source: Department of Environmental Conservation
Telephone: 518-402-9622
Last EDR Contact: 05/13/2020
Next Scheduled EDR Contact: 08/24/2020
Data Release Frequency: Quarterly

GOVERNMENT RECORDS SEARCHED / DATA CURRENCY TRACKING

ADDITIONAL ENVIRONMENTAL RECORDS

Local Brownfield lists

US BROWNFIELDS: A Listing of Brownfields Sites

Brownfields are real property, the expansion, redevelopment, or reuse of which may be complicated by the presence or potential presence of a hazardous substance, pollutant, or contaminant. Cleaning up and reinvesting in these properties takes development pressures off of undeveloped, open land, and both improves and protects the environment. Assessment, Cleanup and Redevelopment Exchange System (ACRES) stores information reported by EPA Brownfields grant recipients on brownfields properties assessed or cleaned up with grant funding as well as information on Targeted Brownfields Assessments performed by EPA Regions. A listing of ACRES Brownfield sites is obtained from Cleanups in My Community. Cleanups in My Community provides information on Brownfields properties for which information is reported back to EPA, as well as areas served by Brownfields grant programs.

Date of Government Version: 06/01/2020
Date Data Arrived at EDR: 06/02/2020
Date Made Active in Reports: 06/09/2020
Number of Days to Update: 7

Source: Environmental Protection Agency
Telephone: 202-566-2777
Last EDR Contact: 06/02/2020
Next Scheduled EDR Contact: 09/28/2020
Data Release Frequency: Semi-Annually

Local Lists of Landfill / Solid Waste Disposal Sites

SWRCY: Registered Recycling Facility List

A listing of recycling facilities.

Date of Government Version: 04/03/2020
Date Data Arrived at EDR: 04/08/2020
Date Made Active in Reports: 06/25/2020
Number of Days to Update: 78

Source: Department of Environmental Conservation
Telephone: 518-402-8678
Last EDR Contact: 06/24/2020
Next Scheduled EDR Contact: 10/12/2020
Data Release Frequency: Quarterly

SWTIRE: Registered Waste Tire Storage & Facility List

A listing of facilities registered to accept waste tires.

Date of Government Version: 02/27/2018
Date Data Arrived at EDR: 04/06/2018
Date Made Active in Reports: 06/08/2018
Number of Days to Update: 63

Source: Department of Environmental Conservation
Telephone: 518-402-8694
Last EDR Contact: 06/04/2020
Next Scheduled EDR Contact: 09/21/2020
Data Release Frequency: No Update Planned

INDIAN ODI: Report on the Status of Open Dumps on Indian Lands

Location of open dumps on Indian land.

Date of Government Version: 12/31/1998
Date Data Arrived at EDR: 12/03/2007
Date Made Active in Reports: 01/24/2008
Number of Days to Update: 52

Source: Environmental Protection Agency
Telephone: 703-308-8245
Last EDR Contact: 04/16/2020
Next Scheduled EDR Contact: 08/10/2020
Data Release Frequency: Varies

ODI: Open Dump Inventory

An open dump is defined as a disposal facility that does not comply with one or more of the Part 257 or Part 258 Subtitle D Criteria.

Date of Government Version: 06/30/1985
Date Data Arrived at EDR: 08/09/2004
Date Made Active in Reports: 09/17/2004
Number of Days to Update: 39

Source: Environmental Protection Agency
Telephone: 800-424-9346
Last EDR Contact: 06/09/2004
Next Scheduled EDR Contact: N/A
Data Release Frequency: No Update Planned

DEBRIS REGION 9: Torres Martinez Reservation Illegal Dump Site Locations

A listing of illegal dump sites location on the Torres Martinez Indian Reservation located in eastern Riverside County and northern Imperial County, California.

Date of Government Version: 01/12/2009
Date Data Arrived at EDR: 05/07/2009
Date Made Active in Reports: 09/21/2009
Number of Days to Update: 137

Source: EPA, Region 9
Telephone: 415-947-4219
Last EDR Contact: 04/09/2020
Next Scheduled EDR Contact: 08/03/2020
Data Release Frequency: No Update Planned

IHS OPEN DUMPS: Open Dumps on Indian Land

A listing of all open dumps located on Indian Land in the United States.

Date of Government Version: 04/01/2014
Date Data Arrived at EDR: 08/06/2014
Date Made Active in Reports: 01/29/2015
Number of Days to Update: 176

Source: Department of Health & Human Serivces, Indian Health Service
Telephone: 301-443-1452
Last EDR Contact: 05/01/2020
Next Scheduled EDR Contact: 08/10/2020
Data Release Frequency: Varies

Local Lists of Hazardous waste / Contaminated Sites

US HIST CDL: National Clandestine Laboratory Register

A listing of clandestine drug lab locations that have been removed from the DEAs National Clandestine Laboratory Register.

Date of Government Version: 03/18/2020
Date Data Arrived at EDR: 03/19/2020
Date Made Active in Reports: 06/09/2020
Number of Days to Update: 82

Source: Drug Enforcement Administration
Telephone: 202-307-1000
Last EDR Contact: 05/18/2020
Next Scheduled EDR Contact: 09/07/2020
Data Release Frequency: No Update Planned

DEL SHWS: Delisted Registry Sites

A database listing of sites delisted from the Registry of Inactive Hazardous Waste Disposal Sites.

Date of Government Version: 02/10/2020
Date Data Arrived at EDR: 02/12/2020
Date Made Active in Reports: 04/22/2020
Number of Days to Update: 70

Source: Department of Environmental Conservation
Telephone: 518-402-9622
Last EDR Contact: 05/13/2020
Next Scheduled EDR Contact: 08/24/2020
Data Release Frequency: Quarterly

US CDL: Clandestine Drug Labs

A listing of clandestine drug lab locations. The U.S. Department of Justice ("the Department") provides this web site as a public service. It contains addresses of some locations where law enforcement agencies reported they found chemicals or other items that indicated the presence of either clandestine drug laboratories or dumpsites. In most cases, the source of the entries is not the Department, and the Department has not verified the entry and does not guarantee its accuracy. Members of the public must verify the accuracy of all entries by, for example, contacting local law enforcement and local health departments.

Date of Government Version: 03/18/2020
Date Data Arrived at EDR: 03/19/2020
Date Made Active in Reports: 06/09/2020
Number of Days to Update: 82

Source: Drug Enforcement Administration
Telephone: 202-307-1000
Last EDR Contact: 05/18/2020
Next Scheduled EDR Contact: 09/07/2020
Data Release Frequency: Quarterly

PFAS: PFAS Contamination Site Location Listing

DEC surveyed select businesses, fire departments, fire training centers, bulk storage facilities, airports, and Department of Defense (DoD) facilities. The responses to the survey have helped to determine if these entities used or stored materials containing PFOA/PFOS including AFFF and dispersants used in Teflon coating operations. The results of this survey will be updated periodically as additional responses are received..

Date of Government Version: 01/16/2019
Date Data Arrived at EDR: 05/08/2019
Date Made Active in Reports: 06/24/2019
Number of Days to Update: 47

Source: Department of Environmental Conservation
Telephone: 518-402-9020
Last EDR Contact: 05/04/2020
Next Scheduled EDR Contact: 08/17/2020
Data Release Frequency: Varies

Local Lists of Registered Storage Tanks

HIST UST: Historical Petroleum Bulk Storage Database
These facilities have petroleum storage capacities in excess of 1,100 gallons and less than 400,000 gallons. This database contains detailed information per site. It is no longer updated due to the sensitive nature of the information involved. See UST for more current data.

Date of Government Version: 01/01/2002
Date Data Arrived at EDR: 06/02/2006
Date Made Active in Reports: 07/20/2006
Number of Days to Update: 48
Source: Department of Environmental Conservation
Telephone: 518-402-9549
Last EDR Contact: 10/23/2006
Next Scheduled EDR Contact: 01/22/2007
Data Release Frequency: Varies

HIST AST: Historical Petroleum Bulk Storage Database
These facilities have petroleum storage capabilities in excess of 1,100 gallons and less than 400,000 gallons. This database contains detailed information per site. No longer updated due to the sensitive nature of the information involved. See AST for more current data.

Date of Government Version: 01/01/2002
Date Data Arrived at EDR: 06/02/2006
Date Made Active in Reports: 07/20/2006
Number of Days to Update: 48
Source: Department of Environmental Conservation
Telephone: 518-402-9549
Last EDR Contact: 10/23/2006
Next Scheduled EDR Contact: 01/22/2007
Data Release Frequency: No Update Planned

Local Land Records

LIENS: Spill Liens Information
Lien information from the Oil Spill Fund.

Date of Government Version: 03/06/2020
Date Data Arrived at EDR: 03/06/2020
Date Made Active in Reports: 05/12/2020
Number of Days to Update: 67
Source: Office of the State Comptroller
Telephone: 518-474-9034
Last EDR Contact: 05/14/2020
Next Scheduled EDR Contact: 08/17/2020
Data Release Frequency: Quarterly

LIENS 2: CERCLA Lien Information
A Federal CERCLA ('Superfund') lien can exist by operation of law at any site or property at which EPA has spent Superfund monies. These monies are spent to investigate and address releases and threatened releases of contamination. CERCLIS provides information as to the identity of these sites and properties.

Date of Government Version: 04/27/2020
Date Data Arrived at EDR: 05/06/2020
Date Made Active in Reports: 05/28/2020
Number of Days to Update: 22
Source: Environmental Protection Agency
Telephone: 202-564-6023
Last EDR Contact: 06/30/2020
Next Scheduled EDR Contact: 10/12/2020
Data Release Frequency: Semi-Annually

Records of Emergency Release Reports

HMIRS: Hazardous Materials Information Reporting System
Hazardous Materials Incident Report System. HMIRS contains hazardous material spill incidents reported to DOT.

Date of Government Version: 02/27/2020
Date Data Arrived at EDR: 03/24/2020
Date Made Active in Reports: 06/18/2020
Number of Days to Update: 86
Source: U.S. Department of Transportation
Telephone: 202-366-4555
Last EDR Contact: 06/23/2020
Next Scheduled EDR Contact: 10/05/2020
Data Release Frequency: Quarterly

SPILLS: Spills Information Database
Data collected on spills reported to NYSDEC as required by one or more of the following: Article 12 of the Navigation Law, 6 NYCRR Section 613.8 (from PBS regs), or 6 NYCRR Section 595.2 (from CBS regs). It includes spills active as of April 1, 1986, as well as spills occurring since this date.

Date of Government Version: 02/07/2020
Date Data Arrived at EDR: 02/07/2020
Date Made Active in Reports: 04/20/2020
Number of Days to Update: 73

Source: Department of Environmental Conservation
Telephone: 518-402-9549
Last EDR Contact: 05/13/2020
Next Scheduled EDR Contact: 08/24/2020
Data Release Frequency: Varies

HIST SPILLS: SPILLS Database

This database contains records of chemical and petroleum spill incidents. Under State law, petroleum and hazardous chemical spills that can impact the waters of the state must be reported by the spiller (and, in some cases, by anyone who has knowledge of the spills). In 2002, the Department of Environmental Conservation stopped providing updates to its original Spills Information Database. This database includes fields that are no longer available from the NYDEC as of January 1, 2002. Current information may be found in the NY SPILLS database. Department of Environmental Conservation.

Date of Government Version: 01/01/2002
Date Data Arrived at EDR: 07/08/2005
Date Made Active in Reports: 07/14/2005
Number of Days to Update: 6

Source: Department of Environmental Conservation
Telephone: 518-402-9549
Last EDR Contact: 07/07/2005
Next Scheduled EDR Contact: N/A
Data Release Frequency: No Update Planned

SPILLS 90: SPILLS90 data from FirstSearch

Spills 90 includes those spill and release records available exclusively from FirstSearch databases. Typically, they may include chemical, oil and/or hazardous substance spills recorded after 1990. Duplicate records that are already included in EDR incident and release records are not included in Spills 90.

Date of Government Version: 12/14/2012
Date Data Arrived at EDR: 01/03/2013
Date Made Active in Reports: 02/12/2013
Number of Days to Update: 40

Source: FirstSearch
Telephone: N/A
Last EDR Contact: 01/03/2013
Next Scheduled EDR Contact: N/A
Data Release Frequency: No Update Planned

SPILLS 80: SPILLS80 data from FirstSearch

Spills 80 includes those spill and release records available from FirstSearch databases prior to 1990. Typically, they may include chemical, oil and/or hazardous substance spills recorded before 1990. Duplicate records that are already included in EDR incident and release records are not included in Spills 80.

Date of Government Version: 11/02/2010
Date Data Arrived at EDR: 01/03/2013
Date Made Active in Reports: 03/07/2013
Number of Days to Update: 63

Source: FirstSearch
Telephone: N/A
Last EDR Contact: 01/03/2013
Next Scheduled EDR Contact: N/A
Data Release Frequency: No Update Planned

Other Ascertainable Records

RCRA NonGen / NLR: RCRA - Non Generators / No Longer Regulated

RCRAInfo is EPA's comprehensive information system, providing access to data supporting the Resource Conservation and Recovery Act (RCRA) of 1976 and the Hazardous and Solid Waste Amendments (HSWA) of 1984. The database includes selective information on sites which generate, transport, store, treat and/or dispose of hazardous waste as defined by the Resource Conservation and Recovery Act (RCRA). Non-Generators do not presently generate hazardous waste.

Date of Government Version: 03/23/2020
Date Data Arrived at EDR: 03/25/2020
Date Made Active in Reports: 05/21/2020
Number of Days to Update: 57

Source: Environmental Protection Agency
Telephone: (212) 637-3660
Last EDR Contact: 06/22/2020
Next Scheduled EDR Contact: 10/05/2020
Data Release Frequency: Quarterly

FUDS: Formerly Used Defense Sites

The listing includes locations of Formerly Used Defense Sites properties where the US Army Corps of Engineers is actively working or will take necessary cleanup actions.

Date of Government Version: 01/28/2020
Date Data Arrived at EDR: 02/19/2020
Date Made Active in Reports: 05/14/2020
Number of Days to Update: 85

Source: U.S. Army Corps of Engineers
Telephone: 202-528-4285
Last EDR Contact: 05/18/2020
Next Scheduled EDR Contact: 08/31/2020
Data Release Frequency: Varies

DOD: Department of Defense Sites

This data set consists of federally owned or administered lands, administered by the Department of Defense, that have any area equal to or greater than 640 acres of the United States, Puerto Rico, and the U.S. Virgin Islands.

Date of Government Version: 12/31/2005
Date Data Arrived at EDR: 11/10/2006
Date Made Active in Reports: 01/11/2007
Number of Days to Update: 62

Source: USGS
Telephone: 888-275-8747
Last EDR Contact: 04/10/2020
Next Scheduled EDR Contact: 07/20/2020
Data Release Frequency: Semi-Annually

FEDLAND: Federal and Indian Lands

Federally and Indian administrated lands of the United States. Lands included are administrated by: Army Corps of Engineers, Bureau of Reclamation, National Wild and Scenic River, National Wildlife Refuge, Public Domain Land, Wilderness, Wilderness Study Area, Wildlife Management Area, Bureau of Indian Affairs, Bureau of Land Management, Department of Justice, Forest Service, Fish and Wildlife Service, National Park Service.

Date of Government Version: 04/02/2018
Date Data Arrived at EDR: 04/11/2018
Date Made Active in Reports: 11/06/2019
Number of Days to Update: 574

Source: U.S. Geological Survey
Telephone: 888-275-8747
Last EDR Contact: 07/06/2020
Next Scheduled EDR Contact: 10/19/2020
Data Release Frequency: N/A

SCRD DRYCLEANERS: State Coalition for Remediation of Drycleaners Listing

The State Coalition for Remediation of Drycleaners was established in 1998, with support from the U.S. EPA Office of Superfund Remediation and Technology Innovation. It is comprised of representatives of states with established drycleaner remediation programs. Currently the member states are Alabama, Connecticut, Florida, Illinois, Kansas, Minnesota, Missouri, North Carolina, Oregon, South Carolina, Tennessee, Texas, and Wisconsin.

Date of Government Version: 01/01/2017
Date Data Arrived at EDR: 02/03/2017
Date Made Active in Reports: 04/07/2017
Number of Days to Update: 63

Source: Environmental Protection Agency
Telephone: 615-532-8599
Last EDR Contact: 05/15/2020
Next Scheduled EDR Contact: 08/24/2020
Data Release Frequency: Varies

US FIN ASSUR: Financial Assurance Information

All owners and operators of facilities that treat, store, or dispose of hazardous waste are required to provide proof that they will have sufficient funds to pay for the clean up, closure, and post-closure care of their facilities.

Date of Government Version: 03/23/2020
Date Data Arrived at EDR: 03/24/2020
Date Made Active in Reports: 06/18/2020
Number of Days to Update: 86

Source: Environmental Protection Agency
Telephone: 202-566-1917
Last EDR Contact: 06/22/2020
Next Scheduled EDR Contact: 10/05/2020
Data Release Frequency: Quarterly

EPA WATCH LIST: EPA WATCH LIST

EPA maintains a "Watch List" to facilitate dialogue between EPA, state and local environmental agencies on enforcement matters relating to facilities with alleged violations identified as either significant or high priority. Being on the Watch List does not mean that the facility has actually violated the law only that an investigation by EPA or a state or local environmental agency has led those organizations to allege that an unproven violation has in fact occurred. Being on the Watch List does not represent a higher level of concern regarding the alleged violations that were detected, but instead indicates cases requiring additional dialogue between EPA, state and local agencies - primarily because of the length of time the alleged violation has gone unaddressed or unresolved.

Date of Government Version: 08/30/2013
Date Data Arrived at EDR: 03/21/2014
Date Made Active in Reports: 06/17/2014
Number of Days to Update: 88

Source: Environmental Protection Agency
Telephone: 617-520-3000
Last EDR Contact: 05/04/2020
Next Scheduled EDR Contact: 08/17/2020
Data Release Frequency: Quarterly

2020 COR ACTION: 2020 Corrective Action Program List

The EPA has set ambitious goals for the RCRA Corrective Action program by creating the 2020 Corrective Action Universe. This RCRA cleanup baseline includes facilities expected to need corrective action. The 2020 universe contains a wide variety of sites. Some properties are heavily contaminated while others were contaminated but have since been cleaned up. Still others have not been fully investigated yet, and may require little or no remediation. Inclusion in the 2020 Universe does not necessarily imply failure on the part of a facility to meet its RCRA obligations.

Date of Government Version: 09/30/2017
Date Data Arrived at EDR: 05/08/2018
Date Made Active in Reports: 07/20/2018
Number of Days to Update: 73

Source: Environmental Protection Agency
Telephone: 703-308-4044
Last EDR Contact: 05/08/2020
Next Scheduled EDR Contact: 08/17/2020
Data Release Frequency: Varies

TSCA: Toxic Substances Control Act

Toxic Substances Control Act. TSCA identifies manufacturers and importers of chemical substances included on the TSCA Chemical Substance Inventory list. It includes data on the production volume of these substances by plant site.

Date of Government Version: 12/31/2016
Date Data Arrived at EDR: 06/21/2017
Date Made Active in Reports: 01/05/2018
Number of Days to Update: 198

Source: EPA
Telephone: 202-260-5521
Last EDR Contact: 06/17/2020
Next Scheduled EDR Contact: 09/28/2020
Data Release Frequency: Every 4 Years

TRIS: Toxic Chemical Release Inventory System

Toxic Release Inventory System. TRIS identifies facilities which release toxic chemicals to the air, water and land in reportable quantities under SARA Title III Section 313.

Date of Government Version: 12/31/2018
Date Data Arrived at EDR: 02/05/2020
Date Made Active in Reports: 04/24/2020
Number of Days to Update: 79

Source: EPA
Telephone: 202-566-0250
Last EDR Contact: 05/21/2020
Next Scheduled EDR Contact: 08/31/2020
Data Release Frequency: Annually

SSTS: Section 7 Tracking Systems

Section 7 of the Federal Insecticide, Fungicide and Rodenticide Act, as amended (92 Stat. 829) requires all registered pesticide-producing establishments to submit a report to the Environmental Protection Agency by March 1st each year. Each establishment must report the types and amounts of pesticides, active ingredients and devices being produced, and those having been produced and sold or distributed in the past year.

Date of Government Version: 05/01/2019
Date Data Arrived at EDR: 10/23/2019
Date Made Active in Reports: 01/15/2020
Number of Days to Update: 84

Source: EPA
Telephone: 202-564-4203
Last EDR Contact: 04/21/2020
Next Scheduled EDR Contact: 08/03/2020
Data Release Frequency: Annually

ROD: Records Of Decision

Record of Decision. ROD documents mandate a permanent remedy at an NPL (Superfund) site containing technical and health information to aid in the cleanup.

Date of Government Version: 04/27/2020
Date Data Arrived at EDR: 05/06/2020
Date Made Active in Reports: 05/28/2020
Number of Days to Update: 22

Source: EPA
Telephone: 703-416-0223
Last EDR Contact: 06/30/2020
Next Scheduled EDR Contact: 09/14/2020
Data Release Frequency: Annually

RMP: Risk Management Plans

When Congress passed the Clean Air Act Amendments of 1990, it required EPA to publish regulations and guidance for chemical accident prevention at facilities using extremely hazardous substances. The Risk Management Program Rule (RMP Rule) was written to implement Section 112(r) of these amendments. The rule, which built upon existing industry codes and standards, requires companies of all sizes that use certain flammable and toxic substances to develop a Risk Management Program, which includes a(n): Hazard assessment that details the potential effects of an accidental release, an accident history of the last five years, and an evaluation of worst-case and alternative accidental releases; Prevention program that includes safety precautions and maintenance, monitoring, and employee training measures; and Emergency response program that spells out emergency health care, employee training measures and procedures for informing the public and response agencies (e.g the fire department) should an accident occur.

Date of Government Version: 11/05/2019
Date Data Arrived at EDR: 11/20/2019
Date Made Active in Reports: 04/17/2020
Number of Days to Update: 149

Source: Environmental Protection Agency
Telephone: 202-564-8600
Last EDR Contact: 04/15/2020
Next Scheduled EDR Contact: 08/03/2020
Data Release Frequency: Varies

RAATS: RCRA Administrative Action Tracking System

RCRA Administration Action Tracking System. RAATS contains records based on enforcement actions issued under RCRA pertaining to major violators and includes administrative and civil actions brought by the EPA. For administration actions after September 30, 1995, data entry in the RAATS database was discontinued. EPA will retain a copy of the database for historical records. It was necessary to terminate RAATS because a decrease in agency resources made it impossible to continue to update the information contained in the database.

Date of Government Version: 04/17/1995
Date Data Arrived at EDR: 07/03/1995
Date Made Active in Reports: 08/07/1995
Number of Days to Update: 35

Source: EPA
Telephone: 202-564-4104
Last EDR Contact: 06/02/2008
Next Scheduled EDR Contact: 09/01/2008
Data Release Frequency: No Update Planned

PRP: Potentially Responsible Parties

A listing of verified Potentially Responsible Parties

Date of Government Version: 04/27/2020
Date Data Arrived at EDR: 05/06/2020
Date Made Active in Reports: 06/09/2020
Number of Days to Update: 34

Source: EPA
Telephone: 202-564-6023
Last EDR Contact: 06/30/2020
Next Scheduled EDR Contact: 08/17/2020
Data Release Frequency: Quarterly

PADS: PCB Activity Database System

PCB Activity Database. PADS Identifies generators, transporters, commercial storers and/or brokers and disposers of PCB's who are required to notify the EPA of such activities.

Date of Government Version: 10/09/2019
Date Data Arrived at EDR: 10/11/2019
Date Made Active in Reports: 12/20/2019
Number of Days to Update: 70

Source: EPA
Telephone: 202-566-0500
Last EDR Contact: 04/10/2020
Next Scheduled EDR Contact: 07/20/2020
Data Release Frequency: Annually

ICIS: Integrated Compliance Information System

The Integrated Compliance Information System (ICIS) supports the information needs of the national enforcement and compliance program as well as the unique needs of the National Pollutant Discharge Elimination System (NPDES) program.

Date of Government Version: 11/18/2016
Date Data Arrived at EDR: 11/23/2016
Date Made Active in Reports: 02/10/2017
Number of Days to Update: 79

Source: Environmental Protection Agency
Telephone: 202-564-2501
Last EDR Contact: 06/30/2020
Next Scheduled EDR Contact: 10/19/2020
Data Release Frequency: Quarterly

GOVERNMENT RECORDS SEARCHED / DATA CURRENCY TRACKING

FTTS: FIFRA/ TSCA Tracking System - FIFRA (Federal Insecticide, Fungicide, & Rodenticide Act)/TSCA (Toxic Substances Control Act)
FTTS tracks administrative cases and pesticide enforcement actions and compliance activities related to FIFRA, TSCA and EPCRA (Emergency Planning and Community Right-to-Know Act). To maintain currency, EDR contacts the Agency on a quarterly basis.

Date of Government Version: 04/09/2009
Date Data Arrived at EDR: 04/16/2009
Date Made Active in Reports: 05/11/2009
Number of Days to Update: 25
Source: EPA/Office of Prevention, Pesticides and Toxic Substances
Telephone: 202-566-1667
Last EDR Contact: 08/18/2017
Next Scheduled EDR Contact: 12/04/2017
Data Release Frequency: No Update Planned

FTTS INSP: FIFRA/ TSCA Tracking System - FIFRA (Federal Insecticide, Fungicide, & Rodenticide Act)/TSCA (Toxic Substances Control Act)
A listing of FIFRA/TSCA Tracking System (FTTS) inspections and enforcements.

Date of Government Version: 04/09/2009
Date Data Arrived at EDR: 04/16/2009
Date Made Active in Reports: 05/11/2009
Number of Days to Update: 25
Source: EPA
Telephone: 202-566-1667
Last EDR Contact: 08/18/2017
Next Scheduled EDR Contact: 12/04/2017
Data Release Frequency: No Update Planned

MLTS: Material Licensing Tracking System
MLTS is maintained by the Nuclear Regulatory Commission and contains a list of approximately 8,100 sites which possess or use radioactive materials and which are subject to NRC licensing requirements. To maintain currency, EDR contacts the Agency on a quarterly basis.

Date of Government Version: 10/25/2019
Date Data Arrived at EDR: 10/25/2019
Date Made Active in Reports: 01/15/2020
Number of Days to Update: 82
Source: Nuclear Regulatory Commission
Telephone: 301-415-7169
Last EDR Contact: 04/10/2020
Next Scheduled EDR Contact: 08/03/2020
Data Release Frequency: Quarterly

COAL ASH DOE: Steam-Electric Plant Operation Data
A listing of power plants that store ash in surface ponds.

Date of Government Version: 12/31/2018
Date Data Arrived at EDR: 12/04/2019
Date Made Active in Reports: 01/15/2020
Number of Days to Update: 42
Source: Department of Energy
Telephone: 202-586-8719
Last EDR Contact: 06/05/2020
Next Scheduled EDR Contact: 09/14/2020
Data Release Frequency: Varies

COAL ASH EPA: Coal Combustion Residues Surface Impoundments List
A listing of coal combustion residues surface impoundments with high hazard potential ratings.

Date of Government Version: 01/12/2017
Date Data Arrived at EDR: 03/05/2019
Date Made Active in Reports: 11/11/2019
Number of Days to Update: 251
Source: Environmental Protection Agency
Telephone: N/A
Last EDR Contact: 06/01/2020
Next Scheduled EDR Contact: 09/14/2020
Data Release Frequency: Varies

PCB TRANSFORMER: PCB Transformer Registration Database
The database of PCB transformer registrations that includes all PCB registration submittals.

Date of Government Version: 09/13/2019
Date Data Arrived at EDR: 11/06/2019
Date Made Active in Reports: 02/10/2020
Number of Days to Update: 96
Source: Environmental Protection Agency
Telephone: 202-566-0517
Last EDR Contact: 05/08/2020
Next Scheduled EDR Contact: 08/17/2020
Data Release Frequency: Varies

RADINFO: Radiation Information Database
The Radiation Information Database (RADINFO) contains information about facilities that are regulated by U.S. Environmental Protection Agency (EPA) regulations for radiation and radioactivity.

Date of Government Version: 07/01/2019
Date Data Arrived at EDR: 07/01/2019
Date Made Active in Reports: 09/23/2019
Number of Days to Update: 84

Source: Environmental Protection Agency
Telephone: 202-343-9775
Last EDR Contact: 06/24/2020
Next Scheduled EDR Contact: 10/12/2020
Data Release Frequency: Quarterly

HIST FTTS: FIFRA/TSCA Tracking System Administrative Case Listing

A complete administrative case listing from the FIFRA/TSCA Tracking System (FTTS) for all ten EPA regions. The information was obtained from the National Compliance Database (NCDB). NCDB supports the implementation of FIFRA (Federal Insecticide, Fungicide, and Rodenticide Act) and TSCA (Toxic Substances Control Act). Some EPA regions are now closing out records. Because of that, and the fact that some EPA regions are not providing EPA Headquarters with updated records, it was decided to create a HIST FTTS database. It included records that may not be included in the newer FTTS database updates. This database is no longer updated.

Date of Government Version: 10/19/2006
Date Data Arrived at EDR: 03/01/2007
Date Made Active in Reports: 04/10/2007
Number of Days to Update: 40

Source: Environmental Protection Agency
Telephone: 202-564-2501
Last EDR Contact: 12/17/2007
Next Scheduled EDR Contact: 03/17/2008
Data Release Frequency: No Update Planned

HIST FTTS INSP: FIFRA/TSCA Tracking System Inspection & Enforcement Case Listing

A complete inspection and enforcement case listing from the FIFRA/TSCA Tracking System (FTTS) for all ten EPA regions. The information was obtained from the National Compliance Database (NCDB). NCDB supports the implementation of FIFRA (Federal Insecticide, Fungicide, and Rodenticide Act) and TSCA (Toxic Substances Control Act). Some EPA regions are now closing out records. Because of that, and the fact that some EPA regions are not providing EPA Headquarters with updated records, it was decided to create a HIST FTTS database. It included records that may not be included in the newer FTTS database updates. This database is no longer updated.

Date of Government Version: 10/19/2006
Date Data Arrived at EDR: 03/01/2007
Date Made Active in Reports: 04/10/2007
Number of Days to Update: 40

Source: Environmental Protection Agency
Telephone: 202-564-2501
Last EDR Contact: 12/17/2008
Next Scheduled EDR Contact: 03/17/2008
Data Release Frequency: No Update Planned

DOT OPS: Incident and Accident Data

Department of Transporation, Office of Pipeline Safety Incident and Accident data.

Date of Government Version: 01/02/2020
Date Data Arrived at EDR: 01/28/2020
Date Made Active in Reports: 04/17/2020
Number of Days to Update: 80

Source: Department of Transporation, Office of Pipeline Safety
Telephone: 202-366-4595
Last EDR Contact: 04/28/2020
Next Scheduled EDR Contact: 08/10/2020
Data Release Frequency: Quarterly

CONSENT: Superfund (CERCLA) Consent Decrees

Major legal settlements that establish responsibility and standards for cleanup at NPL (Superfund) sites. Released periodically by United States District Courts after settlement by parties to litigation matters.

Date of Government Version: 12/31/2019
Date Data Arrived at EDR: 01/17/2020
Date Made Active in Reports: 03/06/2020
Number of Days to Update: 49

Source: Department of Justice, Consent Decree Library
Telephone: Varies
Last EDR Contact: 07/06/2020
Next Scheduled EDR Contact: 10/19/2020
Data Release Frequency: Varies

BRS: Biennial Reporting System

The Biennial Reporting System is a national system administered by the EPA that collects data on the generation and management of hazardous waste. BRS captures detailed data from two groups: Large Quantity Generators (LQG) and Treatment, Storage, and Disposal Facilities.

Date of Government Version: 12/31/2015
Date Data Arrived at EDR: 02/22/2017
Date Made Active in Reports: 09/28/2017
Number of Days to Update: 218

Source: EPA/NTIS
Telephone: 800-424-9346
Last EDR Contact: 06/22/2020
Next Scheduled EDR Contact: 10/05/2020
Data Release Frequency: Biennially

INDIAN RESERV: Indian Reservations

This map layer portrays Indian administered lands of the United States that have any area equal to or greater than 640 acres.

Date of Government Version: 12/31/2014
Date Data Arrived at EDR: 07/14/2015
Date Made Active in Reports: 01/10/2017
Number of Days to Update: 546

Source: USGS
Telephone: 202-208-3710
Last EDR Contact: 07/07/2020
Next Scheduled EDR Contact: 10/19/2020
Data Release Frequency: Semi-Annually

FUSRAP: Formerly Utilized Sites Remedial Action Program

DOE established the Formerly Utilized Sites Remedial Action Program (FUSRAP) in 1974 to remediate sites where radioactive contamination remained from Manhattan Project and early U.S. Atomic Energy Commission (AEC) operations.

Date of Government Version: 08/08/2017
Date Data Arrived at EDR: 09/11/2018
Date Made Active in Reports: 09/14/2018
Number of Days to Update: 3

Source: Department of Energy
Telephone: 202-586-3559
Last EDR Contact: 04/29/2020
Next Scheduled EDR Contact: 08/17/2020
Data Release Frequency: Varies

UMTRA: Uranium Mill Tailings Sites

Uranium ore was mined by private companies for federal government use in national defense programs. When the mills shut down, large piles of the sand-like material (mill tailings) remain after uranium has been extracted from the ore. Levels of human exposure to radioactive materials from the piles are low; however, in some cases tailings were used as construction materials before the potential health hazards of the tailings were recognized.

Date of Government Version: 08/30/2019
Date Data Arrived at EDR: 11/15/2019
Date Made Active in Reports: 01/28/2020
Number of Days to Update: 74

Source: Department of Energy
Telephone: 505-845-0011
Last EDR Contact: 05/18/2020
Next Scheduled EDR Contact: 08/31/2020
Data Release Frequency: Varies

LEAD SMELTER 1: Lead Smelter Sites

A listing of former lead smelter site locations.

Date of Government Version: 04/27/2020
Date Data Arrived at EDR: 05/06/2020
Date Made Active in Reports: 05/28/2020
Number of Days to Update: 22

Source: Environmental Protection Agency
Telephone: 703-603-8787
Last EDR Contact: 06/30/2020
Next Scheduled EDR Contact: 10/12/2020
Data Release Frequency: Varies

LEAD SMELTER 2: Lead Smelter Sites

A list of several hundred sites in the U.S. where secondary lead smelting was done from 1931and 1964. These sites may pose a threat to public health through ingestion or inhalation of contaminated soil or dust

Date of Government Version: 04/05/2001
Date Data Arrived at EDR: 10/27/2010
Date Made Active in Reports: 12/02/2010
Number of Days to Update: 36

Source: American Journal of Public Health
Telephone: 703-305-6451
Last EDR Contact: 12/02/2009
Next Scheduled EDR Contact: N/A
Data Release Frequency: No Update Planned

US AIRS (AFS): Aerometric Information Retrieval System Facility Subsystem (AFS)

The database is a sub-system of Aerometric Information Retrieval System (AIRS). AFS contains compliance data on air pollution point sources regulated by the U.S. EPA and/or state and local air regulatory agencies. This information comes from source reports by various stationary sources of air pollution, such as electric power plants, steel mills, factories, and universities, and provides information about the air pollutants they produce. Action, air program, air program pollutant, and general level plant data. It is used to track emissions and compliance data from industrial plants.

Date of Government Version: 10/12/2016
Date Data Arrived at EDR: 10/26/2016
Date Made Active in Reports: 02/03/2017
Number of Days to Update: 100

Source: EPA
Telephone: 202-564-2496
Last EDR Contact: 09/26/2017
Next Scheduled EDR Contact: 01/08/2018
Data Release Frequency: Annually

US AIRS MINOR: Air Facility System Data
A listing of minor source facilities.

Date of Government Version: 10/12/2016
Date Data Arrived at EDR: 10/26/2016
Date Made Active in Reports: 02/03/2017
Number of Days to Update: 100

Source: EPA
Telephone: 202-564-2496
Last EDR Contact: 09/26/2017
Next Scheduled EDR Contact: 01/08/2018
Data Release Frequency: Annually

MINES VIOLATIONS: MSHA Violation Assessment Data
Mines violation and assessment information. Department of Labor, Mine Safety & Health Administration.

Date of Government Version: 03/31/2020
Date Data Arrived at EDR: 04/01/2020
Date Made Active in Reports: 05/21/2020
Number of Days to Update: 50

Source: DOL, Mine Safety & Health Admi
Telephone: 202-693-9424
Last EDR Contact: 05/27/2020
Next Scheduled EDR Contact: 09/14/2020
Data Release Frequency: Quarterly

US MINES: Mines Master Index File
Contains all mine identification numbers issued for mines active or opened since 1971. The data also includes violation information.

Date of Government Version: 02/11/2020
Date Data Arrived at EDR: 02/25/2020
Date Made Active in Reports: 05/21/2020
Number of Days to Update: 86

Source: Department of Labor, Mine Safety and Health Administration
Telephone: 303-231-5959
Last EDR Contact: 05/21/2020
Next Scheduled EDR Contact: 09/07/2020
Data Release Frequency: Semi-Annually

US MINES 2: Ferrous and Nonferrous Metal Mines Database Listing
This map layer includes ferrous (ferrous metal mines are facilities that extract ferrous metals, such as iron ore or molybdenum) and nonferrous (Nonferrous metal mines are facilities that extract nonferrous metals, such as gold, silver, copper, zinc, and lead) metal mines in the United States.

Date of Government Version: 01/16/2018
Date Data Arrived at EDR: 02/28/2020
Date Made Active in Reports: 05/22/2020
Number of Days to Update: 84

Source: USGS
Telephone: 703-648-7709
Last EDR Contact: 05/27/2020
Next Scheduled EDR Contact: 09/07/2020
Data Release Frequency: Varies

US MINES 3: Active Mines & Mineral Plants Database Listing
Active Mines and Mineral Processing Plant operations for commodities monitored by the Minerals Information Team of the USGS.

Date of Government Version: 04/14/2011
Date Data Arrived at EDR: 06/08/2011
Date Made Active in Reports: 09/13/2011
Number of Days to Update: 97

Source: USGS
Telephone: 703-648-7709
Last EDR Contact: 05/21/2020
Next Scheduled EDR Contact: 09/07/2020
Data Release Frequency: Varies

ABANDONED MINES: Abandoned Mines
An inventory of land and water impacted by past mining (primarily coal mining) is maintained by OSMRE to provide information needed to implement the Surface Mining Control and Reclamation Act of 1977 (SMCRA). The inventory contains information on the location, type, and extent of AML impacts, as well as, information on the cost associated with the reclamation of those problems. The inventory is based upon field surveys by State, Tribal, and OSMRE program officials. It is dynamic to the extent that it is modified as new problems are identified and existing problems are reclaimed.

Date of Government Version: 03/05/2020
Date Data Arrived at EDR: 03/06/2020
Date Made Active in Reports: 05/29/2020
Number of Days to Update: 84

Source: Department of Interior
Telephone: 202-208-2609
Last EDR Contact: 06/19/2020
Next Scheduled EDR Contact: 09/21/2020
Data Release Frequency: Quarterly

FINDS: Facility Index System/Facility Registry System

Facility Index System. FINDS contains both facility information and 'pointers' to other sources that contain more detail. EDR includes the following FINDS databases in this report: PCS (Permit Compliance System), AIRS (Aerometric Information Retrieval System), DOCKET (Enforcement Docket used to manage and track information on civil judicial enforcement cases for all environmental statutes), FURS (Federal Underground Injection Control), C-DOCKET (Criminal Docket System used to track criminal enforcement actions for all environmental statutes), FFIS (Federal Facilities Information System), STATE (State Environmental Laws and Statutes), and PADS (PCB Activity Data System).

Date of Government Version: 02/03/2020
Date Data Arrived at EDR: 03/03/2020
Date Made Active in Reports: 05/28/2020
Number of Days to Update: 86

Source: EPA
Telephone: (212) 637-3000
Last EDR Contact: 06/02/2020
Next Scheduled EDR Contact: 09/14/2020
Data Release Frequency: Quarterly

UXO: Unexploded Ordnance Sites

A listing of unexploded ordnance site locations

Date of Government Version: 12/31/2017
Date Data Arrived at EDR: 01/17/2019
Date Made Active in Reports: 04/01/2019
Number of Days to Update: 74

Source: Department of Defense
Telephone: 703-704-1564
Last EDR Contact: 04/03/2020
Next Scheduled EDR Contact: 07/27/2020
Data Release Frequency: Varies

ECHO: Enforcement & Compliance History Information

ECHO provides integrated compliance and enforcement information for about 800,000 regulated facilities nationwide.

Date of Government Version: 04/04/2020
Date Data Arrived at EDR: 04/07/2020
Date Made Active in Reports: 06/26/2020
Number of Days to Update: 80

Source: Environmental Protection Agency
Telephone: 202-564-2280
Last EDR Contact: 07/02/2020
Next Scheduled EDR Contact: 10/19/2020
Data Release Frequency: Quarterly

DOCKET HWC: Hazardous Waste Compliance Docket Listing

A complete list of the Federal Agency Hazardous Waste Compliance Docket Facilities.

Date of Government Version: 05/31/2018
Date Data Arrived at EDR: 07/26/2018
Date Made Active in Reports: 10/05/2018
Number of Days to Update: 71

Source: Environmental Protection Agency
Telephone: 202-564-0527
Last EDR Contact: 05/18/2020
Next Scheduled EDR Contact: 09/07/2020
Data Release Frequency: Varies

FUELS PROGRAM: EPA Fuels Program Registered Listing

This listing includes facilities that are registered under the Part 80 (Code of Federal Regulations) EPA Fuels Programs. All companies now are required to submit new and updated registrations.

Date of Government Version: 02/18/2020
Date Data Arrived at EDR: 02/19/2020
Date Made Active in Reports: 05/14/2020
Number of Days to Update: 85

Source: EPA
Telephone: 800-385-6164
Last EDR Contact: 05/19/2020
Next Scheduled EDR Contact: 08/31/2020
Data Release Frequency: Quarterly

AIRS: Air Emissions Data

Point source emissions inventory data.

Date of Government Version: 08/14/2019
Date Data Arrived at EDR: 08/14/2019
Date Made Active in Reports: 10/16/2019
Number of Days to Update: 63

Source: Department of Environmental Conservation
Telephone: 518-402-8452
Last EDR Contact: 07/07/2020
Next Scheduled EDR Contact: 08/03/2020
Data Release Frequency: Annually

COAL ASH: Coal Ash Disposal Site Listing
A listing of coal ash disposal site locations.

Date of Government Version: 12/24/2019
Date Data Arrived at EDR: 03/03/2020
Date Made Active in Reports: 05/15/2020
Number of Days to Update: 73

Source: Department of Environmental Conservation
Telephone: 518-402-8660
Last EDR Contact: 06/24/2020
Next Scheduled EDR Contact: 10/12/2020
Data Release Frequency: Quarterly

DRYCLEANERS: Registered Drycleaners
A listing of all registered drycleaning facilities.

Date of Government Version: 07/12/2019
Date Data Arrived at EDR: 12/09/2019
Date Made Active in Reports: 02/06/2020
Number of Days to Update: 59

Source: Department of Environmental Conservation
Telephone: 518-402-8403
Last EDR Contact: 05/27/2020
Next Scheduled EDR Contact: 09/21/2020
Data Release Frequency: Annually

E DESIGNATION: E DESIGNATION SITE LISTING
The (E (Environmental)) designation would ensure that sampling and remediation take place on the subject properties, and would avoid any significant impacts related to hazardous materials at these locations. The (E) designations would require that the fee owner of the sites conduct a testing and sampling protocol, and remediation where appropriate, to the satisfaction of the NYCDEP before the issuance of a building permit by the Department of Buildings pursuant to the provisions of Section 11-15 of the Zoning Resolution (Environmental Requirements). The (E) designations also include a mandatory construction-related health and safety plan which must be approved by NYCDEP.

Date of Government Version: 02/27/2020
Date Data Arrived at EDR: 03/25/2020
Date Made Active in Reports: 06/10/2020
Number of Days to Update: 77

Source: New York City Department of City Planning
Telephone: 718-595-6658
Last EDR Contact: 06/17/2020
Next Scheduled EDR Contact: 09/28/2020
Data Release Frequency: Semi-Annually

Financial Assurance 1: Financial Assurance Information Listing
Financial assurance information.

Date of Government Version: 07/01/2019
Date Data Arrived at EDR: 07/02/2019
Date Made Active in Reports: 09/06/2019
Number of Days to Update: 66

Source: Department of Environmental Conservation
Telephone: 518-402-8660
Last EDR Contact: 06/24/2020
Next Scheduled EDR Contact: 10/12/2020
Data Release Frequency: Quarterly

Financial Assurance 2: Financial Assurance Information Listing
A listing of financial assurance information for hazardous waste facilities. Financial assurance is intended to ensure that resources are available to pay for the cost of closure, post-closure care, and corrective measures if the owner or operator of a regulated facility is unable or unwilling to pay.

Date of Government Version: 03/01/2019
Date Data Arrived at EDR: 03/19/2019
Date Made Active in Reports: 06/18/2019
Number of Days to Update: 91

Source: Department of Environmental Conservation
Telephone: 518-402-8712
Last EDR Contact: 06/12/2020
Next Scheduled EDR Contact: 09/21/2020
Data Release Frequency: Varies

HSWDS: Hazardous Substance Waste Disposal Site Inventory
The list includes any known or suspected hazardous substance waste disposal sites. Also included are sites delisted from the Registry of Inactive Hazardous Waste Disposal Sites and non-Registry sites that U.S. EPA Preliminary Assessment (PA) reports or Site Investigation (SI) reports were prepared. Hazardous Substance Waste Disposal Sites are eligible to be Superfund sites now that the New York State Superfund has been refinanced and changed. This means that the study inventory has served its purpose and will no longer be maintained as a separate entity. The last version of the study inventory is frozen in time. The sites on the study will not automatically be made Superfund sites, rather each site will be further evaluated for listing on the Registry. So overtime they will be added to the registry or not.

Date of Government Version: 01/01/2003
Date Data Arrived at EDR: 10/20/2006
Date Made Active in Reports: 11/30/2006
Number of Days to Update: 41

Source: Department of Environmental Conservation
Telephone: 518-402-9564
Last EDR Contact: 05/26/2009
Next Scheduled EDR Contact: 08/24/2009
Data Release Frequency: No Update Planned

NY MANIFEST: Facility and Manifest Data

Manifest is a document that lists and tracks hazardous waste from the generator through transporters to a TSD facility.

Date of Government Version: 01/01/2019
Date Data Arrived at EDR: 05/01/2019
Date Made Active in Reports: 06/21/2019
Number of Days to Update: 51

Source: Department of Environmental Conservation
Telephone: 518-402-8651
Last EDR Contact: 04/29/2020
Next Scheduled EDR Contact: 08/10/2020
Data Release Frequency: Quarterly

SPDES: State Pollutant Discharge Elimination System

New York State has a state program which has been approved by the United States Environmental Protection Agency for the control of wastewater and stormwater discharges in accordance with the Clean Water Act. Under New York State law the program is known as the State Pollutant Discharge Elimination System (SPDES) and is broader in scope than that required by the Clean Water Act in that it controls point source discharges to groundwaters as well as surface waters.

Date of Government Version: 11/14/2019
Date Data Arrived at EDR: 11/15/2019
Date Made Active in Reports: 01/17/2020
Number of Days to Update: 63

Source: Department of Environmental Conservation
Telephone: 518-402-8233
Last EDR Contact: 04/14/2020
Next Scheduled EDR Contact: 08/03/2020
Data Release Frequency: No Update Planned

VAPOR REOPENED: Vapor Intrusion Legacy Site List

New York is currently re-evaluating previous assumptions and decisions regarding the potential for soil vapor intrusion exposures at sites. As a result, all past, current, and future contaminated sites will be evaluated to determine whether these sites have the potential for exposures related to soil vapor intrusion.

Date of Government Version: 12/01/2018
Date Data Arrived at EDR: 02/13/2019
Date Made Active in Reports: 06/13/2019
Number of Days to Update: 120

Source: Department of Environmenal Conservation
Telephone: 518-402-9814
Last EDR Contact: 05/15/2020
Next Scheduled EDR Contact: 08/24/2020
Data Release Frequency: Varies

UIC: Underground Injection Control Wells

A listing of enhanced oil recovery underground injection wells.

Date of Government Version: 03/01/2020
Date Data Arrived at EDR: 03/04/2020
Date Made Active in Reports: 05/12/2020
Number of Days to Update: 69

Source: Department of Environmental Conservation
Telephone: 518-402-8056
Last EDR Contact: 06/03/2020
Next Scheduled EDR Contact: 09/14/2020
Data Release Frequency: Quarterly

COOLING TOWERS: Registered Cooling Towers

This data includes the location of cooling towers registered with New York State. The data is self-reported by owners/property managers of cooling towers in service in New York State. In August 2015, the New York State Department of Health released emergency regulations requiring the owners of cooling towers to register them with New York State.

Date of Government Version: 04/08/2020
Date Data Arrived at EDR: 04/15/2020
Date Made Active in Reports: 07/06/2020
Number of Days to Update: 82

Source: Department of Health
Telephone: 518-402-7650
Last EDR Contact: 04/15/2020
Next Scheduled EDR Contact: 07/27/2020
Data Release Frequency: Varies

PCS INACTIVE: Listing of Inactive PCS Permits
An inactive permit is a facility that has shut down or is no longer discharging.

Date of Government Version: 11/05/2014
Date Data Arrived at EDR: 01/06/2015
Date Made Active in Reports: 05/06/2015
Number of Days to Update: 120
Source: EPA
Telephone: 202-564-2496
Last EDR Contact: 03/26/2020
Next Scheduled EDR Contact: 07/20/2020
Data Release Frequency: Semi-Annually

PCS ENF: Enforcement data
No description is available for this data

Date of Government Version: 12/31/2014
Date Data Arrived at EDR: 02/05/2015
Date Made Active in Reports: 03/06/2015
Number of Days to Update: 29
Source: EPA
Telephone: 202-564-2497
Last EDR Contact: 07/01/2020
Next Scheduled EDR Contact: 10/19/2020
Data Release Frequency: Varies

PCS: Permit Compliance System
PCS is a computerized management information system that contains data on National Pollutant Discharge Elimination System (NPDES) permit holding facilities. PCS tracks the permit, compliance, and enforcement status of NPDES facilities.

Date of Government Version: 07/14/2011
Date Data Arrived at EDR: 08/05/2011
Date Made Active in Reports: 09/29/2011
Number of Days to Update: 55
Source: EPA, Office of Water
Telephone: 202-564-2496
Last EDR Contact: 06/08/2020
Next Scheduled EDR Contact: 09/21/2020
Data Release Frequency: Semi-Annually

MINES MRDS: Mineral Resources Data System
Mineral Resources Data System

Date of Government Version: 04/06/2018
Date Data Arrived at EDR: 10/21/2019
Date Made Active in Reports: 10/24/2019
Number of Days to Update: 3
Source: USGS
Telephone: 703-648-6533
Last EDR Contact: 05/21/2020
Next Scheduled EDR Contact: 09/07/2020
Data Release Frequency: Varies

NYC LEAD 2: Recent Lead Paint Violations
Pursuant to New York City?s Housing Maintenance Code, the Department of Housing Preservation and Development (HPD) issues violations against conditions in rental dwelling units that have been verified to violate the New York City Housing Maintenance Code (HMC) or the New York State Multiple Dwelling Law (MDL). Violations are issued when an inspection verifies that a violation of the HMC or MDL exists. It is closed when the violation is corrected, as observed/verified by HPD or as certified by the landlord.

Date of Government Version: 05/28/2020
Date Data Arrived at EDR: 06/02/2020
Date Made Active in Reports: 07/02/2020
Number of Days to Update: 30
Source: New York City Department of Housing Preservation & Development
Telephone: 212-863-8200
Last EDR Contact: 06/02/2020
Next Scheduled EDR Contact: 09/03/2019
Data Release Frequency: Varies

NYC LEAD: Lead-based Paint Testing Results
The results of the inspections for all classrooms serving students under six in applicable buildings. Identifies all classrooms, whether there was observation of peeling paint, and if there was, standard response protocol was followed.

Date of Government Version: 05/28/2020
Date Data Arrived at EDR: 05/29/2020
Date Made Active in Reports: 07/02/2020
Number of Days to Update: 34
Source: New York City Department of Education
Telephone: 212-374-5141
Last EDR Contact: 05/29/2020
Next Scheduled EDR Contact: 09/03/2019
Data Release Frequency: Varies

GOVERNMENT RECORDS SEARCHED / DATA CURRENCY TRACKING

EDR HIGH RISK HISTORICAL RECORDS

EDR Exclusive Records

EDR MGP: EDR Proprietary Manufactured Gas Plants

The EDR Proprietary Manufactured Gas Plant Database includes records of coal gas plants (manufactured gas plants) compiled by EDR's researchers. Manufactured gas sites were used in the United States from the 1800's to 1950's to produce a gas that could be distributed and used as fuel. These plants used whale oil, rosin, coal, or a mixture of coal, oil, and water that also produced a significant amount of waste. Many of the byproducts of the gas production, such as coal tar (oily waste containing volatile and non-volatile chemicals), sludges, oils and other compounds are potentially hazardous to human health and the environment. The byproduct from this process was frequently disposed of directly at the plant site and can remain or spread slowly, serving as a continuous source of soil and groundwater contamination.

Date of Government Version: N/A
Date Data Arrived at EDR: N/A
Date Made Active in Reports: N/A
Number of Days to Update: N/A

Source: EDR, Inc.
Telephone: N/A
Last EDR Contact: N/A
Next Scheduled EDR Contact: N/A
Data Release Frequency: No Update Planned

EDR Hist Auto: EDR Exclusive Historical Auto Stations

EDR has searched selected national collections of business directories and has collected listings of potential gas station/filling station/service station sites that were available to EDR researchers. EDR's review was limited to those categories of sources that might, in EDR's opinion, include gas station/filling station/service station establishments. The categories reviewed included, but were not limited to gas, gas station, gasoline station, filling station, auto, automobile repair, auto service station, service station, etc. This database falls within a category of information EDR classifies as "High Risk Historical Records", or HRHR. EDR's HRHR effort presents unique and sometimes proprietary data about past sites and operations that typically create environmental concerns, but may not show up in current government records searches.

Date of Government Version: N/A
Date Data Arrived at EDR: N/A
Date Made Active in Reports: N/A
Number of Days to Update: N/A

Source: EDR, Inc.
Telephone: N/A
Last EDR Contact: N/A
Next Scheduled EDR Contact: N/A
Data Release Frequency: Varies

EDR Hist Cleaner: EDR Exclusive Historical Cleaners

EDR has searched selected national collections of business directories and has collected listings of potential dry cleaner sites that were available to EDR researchers. EDR's review was limited to those categories of sources that might, in EDR's opinion, include dry cleaning establishments. The categories reviewed included, but were not limited to dry cleaners, cleaners, laundry, laundromat, cleaning/laundry, wash & dry etc. This database falls within a category of information EDR classifies as "High Risk Historical Records", or HRHR. EDR's HRHR effort presents unique and sometimes proprietary data about past sites and operations that typically create environmental concerns, but may not show up in current government records searches.

Date of Government Version: N/A
Date Data Arrived at EDR: N/A
Date Made Active in Reports: N/A
Number of Days to Update: N/A

Source: EDR, Inc.
Telephone: N/A
Last EDR Contact: N/A
Next Scheduled EDR Contact: N/A
Data Release Frequency: Varies

EDR RECOVERED GOVERNMENT ARCHIVES

Exclusive Recovered Govt. Archives

RGA HWS: Recovered Government Archive State Hazardous Waste Facilities List

The EDR Recovered Government Archive State Hazardous Waste database provides a list of SHWS incidents derived from historical databases and includes many records that no longer appear in current government lists. Compiled from Records formerly available from the Department of Environmental Conservation in New York.

Date of Government Version: N/A
Date Data Arrived at EDR: 07/01/2013
Date Made Active in Reports: 12/30/2013
Number of Days to Update: 182

Source: Department of Environmental Conservation
Telephone: N/A
Last EDR Contact: 06/01/2012
Next Scheduled EDR Contact: N/A
Data Release Frequency: Varies

RGA LF: Recovered Government Archive Solid Waste Facilities List

The EDR Recovered Government Archive Landfill database provides a list of landfills derived from historical databases and includes many records that no longer appear in current government lists. Compiled from Records formerly available from the Department of Environmental Conservation in New York.

Date of Government Version: N/A
Date Data Arrived at EDR: 07/01/2013
Date Made Active in Reports: 01/10/2014
Number of Days to Update: 193

Source: Department of Environmental Conservation
Telephone: N/A
Last EDR Contact: 06/01/2012
Next Scheduled EDR Contact: N/A
Data Release Frequency: Varies

COUNTY RECORDS

CORTLAND COUNTY:

AST - CORTLAND: Cortland County Storage Tank Listing

A listing of aboveground storage tank sites located in Cortland County.

Date of Government Version: 08/20/2019
Date Data Arrived at EDR: 08/20/2019
Date Made Active in Reports: 10/16/2019
Number of Days to Update: 57

Source: Cortland County Health Department
Telephone: 607-753-5035
Last EDR Contact: 04/17/2020
Next Scheduled EDR Contact: 08/10/2020
Data Release Frequency: Quarterly

UST - CORTLAND: Cortland County Storage Tank Listing

A listing of underground storage tank sites located in Cortland County.

Date of Government Version: 08/20/2019
Date Data Arrived at EDR: 08/20/2019
Date Made Active in Reports: 10/16/2019
Number of Days to Update: 57

Source: Cortland County Health Department
Telephone: 607-753-5035
Last EDR Contact: 04/17/2020
Next Scheduled EDR Contact: 08/10/2020
Data Release Frequency: Quarterly

NASSAU COUNTY:

AST - NASSAU: Registered Tank Database

A listing of aboveground storage tank sites located in Nassau County.

Date of Government Version: 01/09/2017
Date Data Arrived at EDR: 01/11/2017
Date Made Active in Reports: 02/15/2017
Number of Days to Update: 35

Source: Nassau County Health Department
Telephone: 516-571-3314
Last EDR Contact: 04/17/2020
Next Scheduled EDR Contact: 08/10/2020
Data Release Frequency: No Update Planned

AST NCFM: Storage Tank Database

A listing of aboveground storage tank sites located in Nassau County.

Date of Government Version: 02/15/2011
Date Data Arrived at EDR: 02/23/2011
Date Made Active in Reports: 03/29/2011
Number of Days to Update: 34

Source: Nassau County Office of the Fire Marshal
Telephone: 516-572-1000
Last EDR Contact: 04/17/2020
Next Scheduled EDR Contact: 08/10/2020
Data Release Frequency: Varies

TANKS NASSAU: Registered Tank Database in Nassau County
A listing of facilities in Nassau County with storage tanks.

Date of Government Version: 01/09/2017
Date Data Arrived at EDR: 01/11/2017
Date Made Active in Reports: 02/15/2017
Number of Days to Update: 35
Source: Nassau County Department of Health
Telephone: 516-227-9691
Last EDR Contact: 04/17/2020
Next Scheduled EDR Contact: 08/10/2020
Data Release Frequency: Varies

UST - NASSAU: Registered Tank Database
A listing of underground storage tank sites located in Nassau County.

Date of Government Version: 01/09/2017
Date Data Arrived at EDR: 01/11/2017
Date Made Active in Reports: 02/15/2017
Number of Days to Update: 35
Source: Nassau County Health Department
Telephone: 516-571-3314
Last EDR Contact: 04/17/2020
Next Scheduled EDR Contact: 08/10/2020
Data Release Frequency: No Update Planned

UST NCFM: Storage Tank Database
A listing of underground storage tank sites located in Nassau County.

Date of Government Version: 02/15/2011
Date Data Arrived at EDR: 02/23/2011
Date Made Active in Reports: 03/29/2011
Number of Days to Update: 34
Source: Nassau County Office of the Fire Marshal
Telephone: 516-572-1000
Last EDR Contact: 04/17/2020
Next Scheduled EDR Contact: 08/10/2020
Data Release Frequency: Varies

ROCKLAND COUNTY:

AST - ROCKLAND: Petroleum Bulk Storage Database
A listing of aboveground storage tank sites located in Rockland County. Rockland County?s Petroleum Bulk Storage (PBS) program is no longer in service. All related operations/duties are now wholly overseen by the New York State Dept. of Environmental Conservation (NYSDEC).

Date of Government Version: 02/02/2017
Date Data Arrived at EDR: 03/17/2017
Date Made Active in Reports: 09/22/2017
Number of Days to Update: 189
Source: Rockland County Health Department
Telephone: 914-364-2605
Last EDR Contact: 05/28/2020
Next Scheduled EDR Contact: 09/14/2020
Data Release Frequency: No Update Planned

UST - ROCKLAND: Petroleum Bulk Storage Database
A listing of underground storage tank sites located in Rockland County. Rockland County?s Petroleum Bulk Storage (PBS) program is no longer in service. All related operations/duties are now wholly overseen by the New York State Dept. of Environmental Conservation (NYSDEC).

Date of Government Version: 02/02/2017
Date Data Arrived at EDR: 03/17/2017
Date Made Active in Reports: 09/22/2017
Number of Days to Update: 189
Source: Rockland County Health Department
Telephone: 914-364-2605
Last EDR Contact: 05/28/2020
Next Scheduled EDR Contact: 09/14/2020
Data Release Frequency: No Update Planned

SUFFOLK COUNTY:

AST - SUFFOLK: Storage Tank Database
A listing of aboveground storage tank sites located in Suffolk County.

Date of Government Version: 06/28/2018
Date Data Arrived at EDR: 12/06/2018
Date Made Active in Reports: 02/07/2019
Number of Days to Update: 63
Source: Suffolk County Department of Health Services
Telephone: 631-854-2521
Last EDR Contact: 04/17/2020
Next Scheduled EDR Contact: 08/10/2020
Data Release Frequency: No Update Planned

TANKS SUFFOLK: Storage Tank Database

This county is not included in the state?s database. These are facilities that have no tank information in the storage tank database.

Date of Government Version: 06/28/2018
Date Data Arrived at EDR: 02/05/2019
Date Made Active in Reports: 03/08/2019
Number of Days to Update: 31

Source: Department of Health Services
Telephone: 631-854-2516
Last EDR Contact: 04/17/2020
Next Scheduled EDR Contact: 08/10/2020
Data Release Frequency: Varies

UST - SUFFOLK: Storage Tank Database

A listing of underground storage tank sites located in Suffolk County.

Date of Government Version: 06/28/2018
Date Data Arrived at EDR: 12/06/2018
Date Made Active in Reports: 02/07/2019
Number of Days to Update: 63

Source: Suffolk County Department of Health Services
Telephone: 631-854-2521
Last EDR Contact: 04/17/2020
Next Scheduled EDR Contact: 08/10/2020
Data Release Frequency: No Update Planned

WESTCHESTER COUNTY:

AST - WESTCHESTER: Listing of Storage Tanks

A listing of aboveground storage tank sites located in Westchester County.

Date of Government Version: 01/31/2020
Date Data Arrived at EDR: 02/11/2020
Date Made Active in Reports: 02/14/2020
Number of Days to Update: 3

Source: Westchester County Department of Health
Telephone: 914-813-5161
Last EDR Contact: 04/17/2020
Next Scheduled EDR Contact: 08/10/2020
Data Release Frequency: Semi-Annually

UST - WESTCHESTER: Listing of Storage Tanks

A listing of underground storage tank sites located in Westchester County.

Date of Government Version: 01/31/2020
Date Data Arrived at EDR: 02/11/2020
Date Made Active in Reports: 02/14/2020
Number of Days to Update: 3

Source: Westchester County Department of Health
Telephone: 914-813-5161
Last EDR Contact: 04/17/2020
Next Scheduled EDR Contact: 08/10/2020
Data Release Frequency: Semi-Annually

OTHER DATABASE(S)

Depending on the geographic area covered by this report, the data provided in these specialty databases may or may not be complete. For example, the existence of wetlands information data in a specific report does not mean that all wetlands in the area covered by the report are included. Moreover, the absence of any reported wetlands information does not necessarily mean that wetlands do not exist in the area covered by the report.

CT MANIFEST: Hazardous Waste Manifest Data

Facility and manifest data. Manifest is a document that lists and tracks hazardous waste from the generator through transporters to a tsd facility.

Date of Government Version: 01/30/2020
Date Data Arrived at EDR: 01/30/2020
Date Made Active in Reports: 03/09/2020
Number of Days to Update: 39

Source: Department of Energy & Environmental Protection
Telephone: 860-424-3375
Last EDR Contact: 05/12/2020
Next Scheduled EDR Contact: 08/24/2020
Data Release Frequency: No Update Planned

NJ MANIFEST: Manifest Information
Hazardous waste manifest information.

Date of Government Version: 12/31/2018
Date Data Arrived at EDR: 04/10/2019
Date Made Active in Reports: 05/16/2019
Number of Days to Update: 36

Source: Department of Environmental Protection
Telephone: N/A
Last EDR Contact: 04/10/2020
Next Scheduled EDR Contact: 07/20/2020
Data Release Frequency: Annually

PA MANIFEST: Manifest Information
Hazardous waste manifest information.

Date of Government Version: 06/30/2018
Date Data Arrived at EDR: 07/19/2019
Date Made Active in Reports: 09/10/2019
Number of Days to Update: 53

Source: Department of Environmental Protection
Telephone: 717-783-8990
Last EDR Contact: 04/02/2020
Next Scheduled EDR Contact: 07/27/2020
Data Release Frequency: Annually

RI MANIFEST: Manifest information
Hazardous waste manifest information

Date of Government Version: 12/31/2018
Date Data Arrived at EDR: 10/02/2019
Date Made Active in Reports: 12/10/2019
Number of Days to Update: 69

Source: Department of Environmental Management
Telephone: 401-222-2797
Last EDR Contact: 05/14/2020
Next Scheduled EDR Contact: 08/31/2020
Data Release Frequency: Annually

VT MANIFEST: Hazardous Waste Manifest Data
Hazardous waste manifest information.

Date of Government Version: 10/28/2019
Date Data Arrived at EDR: 10/29/2019
Date Made Active in Reports: 01/09/2020
Number of Days to Update: 72

Source: Department of Environmental Conservation
Telephone: 802-241-3443
Last EDR Contact: 04/03/2020
Next Scheduled EDR Contact: 07/27/2020
Data Release Frequency: Annually

WI MANIFEST: Manifest Information
Hazardous waste manifest information.

Date of Government Version: 05/31/2018
Date Data Arrived at EDR: 06/19/2019
Date Made Active in Reports: 09/03/2019
Number of Days to Update: 76

Source: Department of Natural Resources
Telephone: N/A
Last EDR Contact: 06/04/2020
Next Scheduled EDR Contact: 09/21/2020
Data Release Frequency: Annually

Oil/Gas Pipelines
Source: Endeavor Business Media
Petroleum Bundle (Crude Oil, Refined Products, Petrochemicals, Gas Liquids (LPG/NGL), and Specialty Gases (Miscellaneous)) N = Natural Gas Bundle (Natural Gas, Gas Liquids (LPG/NGL), and Specialty Gases (Miscellaneous)). This map includes information copyrighted by Endeavor Business Media. This information is provided on a best effort basis and Endeavor Business Media does not guarantee its accuracy nor warrant its fitness for any particular purpose. Such information has been reprinted with the permission of Endeavor Business Media.

Electric Power Transmission Line Data
Source: Endeavor Business Media
This map includes information copyrighted by Endeavor Business Media. This information is provided on a best effort basis and Endeavor Business Media does not guarantee its accuracy nor warrant its fitness for any particular purpose. Such information has been reprinted with the permission of Endeavor Business Media.

Sensitive Receptors: There are individuals deemed sensitive receptors due to their fragile immune systems and special sensitivity to environmental discharges. These sensitive receptors typically include the elderly, the sick, and children. While the location of all sensitive receptors cannot be determined, EDR indicates those buildings and facilities - schools, daycares, hospitals, medical centers, and nursing homes - where individuals who are sensitive receptors are likely to be located.

GOVERNMENT RECORDS SEARCHED / DATA CURRENCY TRACKING

AHA Hospitals:
Source: American Hospital Association, Inc.
Telephone: 312-280-5991
The database includes a listing of hospitals based on the American Hospital Association's annual survey of hospitals.

Medical Centers: Provider of Services Listing
Source: Centers for Medicare & Medicaid Services
Telephone: 410-786-3000
A listing of hospitals with Medicare provider number, produced by Centers of Medicare & Medicaid Services, a federal agency within the U.S. Department of Health and Human Services.

Nursing Homes
Source: National Institutes of Health
Telephone: 301-594-6248
Information on Medicare and Medicaid certified nursing homes in the United States.

Public Schools
Source: National Center for Education Statistics
Telephone: 202-502-7300
The National Center for Education Statistics' primary database on elementary and secondary public education in the United States. It is a comprehensive, annual, national statistical database of all public elementary and secondary schools and school districts, which contains data that are comparable across all states.

Private Schools
Source: National Center for Education Statistics
Telephone: 202-502-7300
The National Center for Education Statistics' primary database on private school locations in the United States.

Daycare Centers: Day Care Providers
Source: Department of Health
Telephone: 212-676-2444

Flood Zone Data: This data was obtained from the Federal Emergency Management Agency (FEMA). It depicts 100-year and 500-year flood zones as defined by FEMA. It includes the National Flood Hazard Layer (NFHL) which incorporates Flood Insurance Rate Map (FIRM) data and Q3 data from FEMA in areas not covered by NFHL.
Source: FEMA
Telephone: 877-336-2627
Date of Government Version: 2003, 2015

NWI: National Wetlands Inventory. This data, available in select counties across the country, was obtained by EDR in 2002, 2005 and 2010 from the U.S. Fish and Wildlife Service.

State Wetlands Data: Freshwater Wetlands
Source: Department of Environmental Conservation
Telephone: 518-402-8961

Current USGS 7.5 Minute Topographic Map
Source: U.S. Geological Survey

STREET AND ADDRESS INFORMATION

© 2015 TomTom North America, Inc. All rights reserved. This material is proprietary and the subject of copyright protection and other intellectual property rights owned by or licensed to Tele Atlas North America, Inc. The use of this material is subject to the terms of a license agreement. You will be held liable for any unauthorized copying or disclosure of this material.

GEOCHECK ®- PHYSICAL SETTING SOURCE ADDENDUM

TARGET PROPERTY ADDRESS

TOT2002
1519 HERKIMER STREET
BROOKLYN, NY 11207

TARGET PROPERTY COORDINATES

Latitude (North):	40.677328 - 40° 40' 38.38''
Longitude (West):	73.903134 - 73° 54' 11.28''
Universal Tranverse Mercator:	Zone 18
UTM X (Meters):	592699.9
UTM Y (Meters):	4503305.5
Elevation:	74 ft. above sea level

USGS TOPOGRAPHIC MAP

Target Property Map:	5940597 BROOKLYN, NY
Version Date:	2013

EDR's GeoCheck Physical Setting Source Addendum is provided to assist the environmental professional in forming an opinion about the impact of potential contaminant migration.

Assessment of the impact of contaminant migration generally has two principle investigative components:

1. Groundwater flow direction, and
2. Groundwater flow velocity.

Groundwater flow direction may be impacted by surface topography, hydrology, hydrogeology, characteristics of the soil, and nearby wells. Groundwater flow velocity is generally impacted by the nature of the geologic strata.

GEOCHECK® - PHYSICAL SETTING SOURCE SUMMARY

GROUNDWATER FLOW DIRECTION INFORMATION

Groundwater flow direction for a particular site is best determined by a qualified environmental professional using site-specific well data. If such data is not reasonably ascertainable, it may be necessary to rely on other sources of information, such as surface topographic information, hydrologic information, hydrogeologic data collected on nearby properties, and regional groundwater flow information (from deep aquifers).

TOPOGRAPHIC INFORMATION

Surface topography may be indicative of the direction of surficial groundwater flow. This information can be used to assist the environmental professional in forming an opinion about the impact of nearby contaminated properties or, should contamination exist on the target property, what downgradient sites might be impacted.

TARGET PROPERTY TOPOGRAPHY

General Topographic Gradient: General SSE

SURROUNDING TOPOGRAPHY: ELEVATION PROFILES

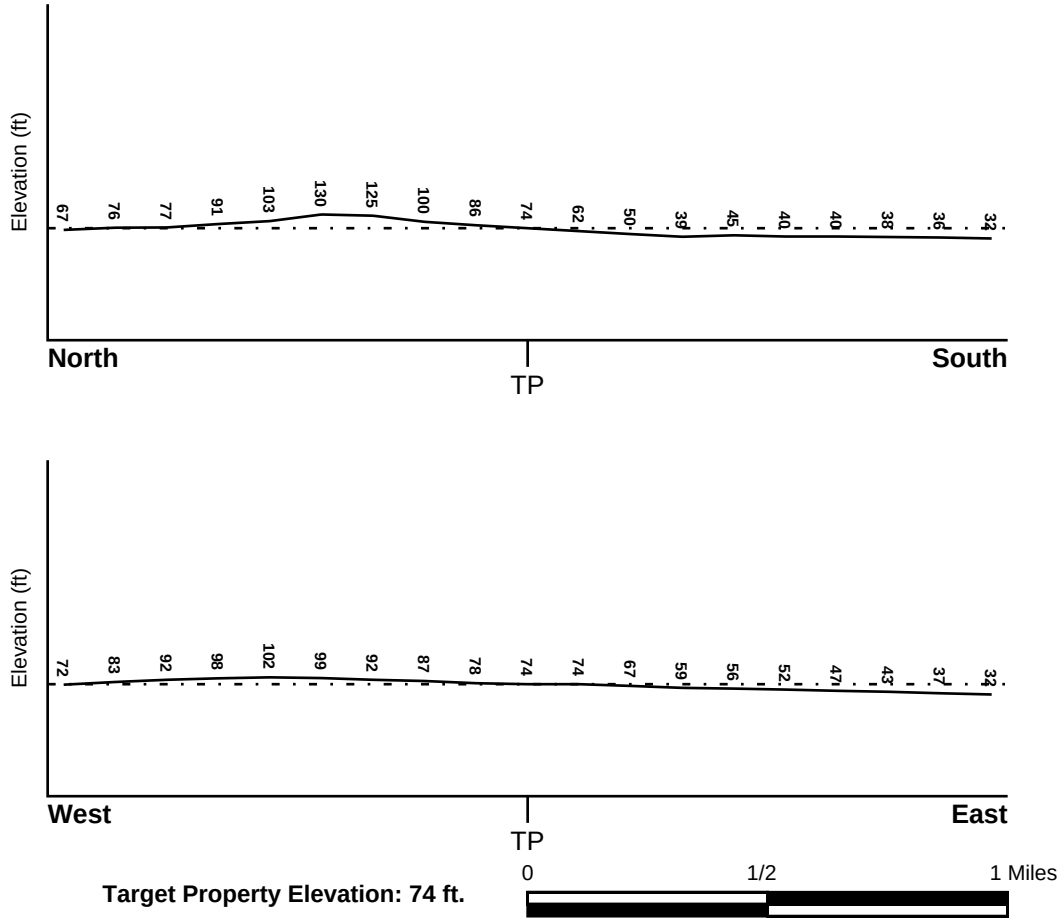

Target Property Elevation: 74 ft.

Source: Topography has been determined from the USGS 7.5' Digital Elevation Model and should be evaluated on a relative (not an absolute) basis. Relative elevation information between sites of close proximity should be field verified.

GEOCHECK® - PHYSICAL SETTING SOURCE SUMMARY

HYDROLOGIC INFORMATION

Surface water can act as a hydrologic barrier to groundwater flow. Such hydrologic information can be used to assist the environmental professional in forming an opinion about the impact of nearby contaminated properties or, should contamination exist on the target property, what downgradient sites might be impacted.

Refer to the Physical Setting Source Map following this summary for hydrologic information (major waterways and bodies of water).

FEMA FLOOD ZONE

Flood Plain Panel at Target Property	FEMA Source Type
3604970065B	FEMA Q3 Flood data

Additional Panels in search area:	FEMA Source Type
3604970208F	FEMA FIRM Flood data
3604970064B	FEMA Q3 Flood data
3604970074B	FEMA Q3 Flood data
3604970075C	FEMA Q3 Flood data

NATIONAL WETLAND INVENTORY

NWI Quad at Target Property	NWI Electronic Data Coverage
BROOKLYN	YES - refer to the Overview Map and Detail Map

HYDROGEOLOGIC INFORMATION

Hydrogeologic information obtained by installation of wells on a specific site can often be an indicator of groundwater flow direction in the immediate area. Such hydrogeologic information can be used to assist the environmental professional in forming an opinion about the impact of nearby contaminated properties or, should contamination exist on the target property, what downgradient sites might be impacted.

Site-Specific Hydrogeological Data*:

Search Radius:	1.25 miles
Status:	Not found

AQUIFLOW®

Search Radius: 1.000 Mile.

EDR has developed the AQUIFLOW Information System to provide data on the general direction of groundwater flow at specific points. EDR has reviewed reports submitted by environmental professionals to regulatory authorities at select sites and has extracted the date of the report, groundwater flow direction as determined hydrogeologically, and the depth to water table.

MAP ID	LOCATION FROM TP	GENERAL DIRECTION GROUNDWATER FLOW
Not Reported		

* ©1996 Site−specific hydrogeological data gathered by CERCLIS Alerts, Inc., Bainbridge Island, WA. All rights reserved. All of the information and opinions presented are those of the cited EPA report(s), which were completed under a Comprehensive Environmental Response Compensation and Liability Information System (CERCLIS) investigation.

GEOCHECK® - PHYSICAL SETTING SOURCE SUMMARY

GROUNDWATER FLOW VELOCITY INFORMATION

Groundwater flow velocity information for a particular site is best determined by a qualified environmental professional using site specific geologic and soil strata data. If such data are not reasonably ascertainable, it may be necessary to rely on other sources of information, including geologic age identification, rock stratigraphic unit and soil characteristics data collected on nearby properties and regional soil information. In general, contaminant plumes move more quickly through sandy-gravelly types of soils than silty-clayey types of soils.

GEOLOGIC INFORMATION IN GENERAL AREA OF TARGET PROPERTY

Geologic information can be used by the environmental professional in forming an opinion about the relative speed at which contaminant migration may be occurring.

ROCK STRATIGRAPHIC UNIT

Era:	Mesozoic
System:	Cretaceous
Series:	Upper Cretaceous
Code:	uK *(decoded above as Era, System & Series)*

GEOLOGIC AGE IDENTIFICATION

Category: Stratified Sequence

Geologic Age and Rock Stratigraphic Unit Source: P.G. Schruben, R.E. Arndt and W.J. Bawiec, Geology of the Conterminous U.S. at 1:2,500,000 Scale - a digital representation of the 1974 P.B. King and H.M. Beikman Map, USGS Digital Data Series DDS - 11 (1994).

DOMINANT SOIL COMPOSITION IN GENERAL AREA OF TARGET PROPERTY

The U.S. Department of Agriculture's (USDA) Soil Conservation Service (SCS) leads the National Cooperative Soil Survey (NCSS) and is responsible for collecting, storing, maintaining and distributing soil survey information for privately owned lands in the United States. A soil map in a soil survey is a representation of soil patterns in a landscape. Soil maps for STATSGO are compiled by generalizing more detailed (SSURGO) soil survey maps. The following information is based on Soil Conservation Service STATSGO data.

Soil Component Name: URBAN LAND

Soil Surface Texture: variable

Hydrologic Group: Not reported

Soil Drainage Class: Not reported

Hydric Status: Soil does not meet the requirements for a hydric soil.

Corrosion Potential - Uncoated Steel: Not Reported

Depth to Bedrock Min: > 10 inches

Depth to Bedrock Max: > 10 inches

GEOCHECK® - PHYSICAL SETTING SOURCE SUMMARY

Soil Layer Information							
	Boundary			Classification			
Layer	Upper	Lower	Soil Texture Class	AASHTO Group	Unified Soil	Permeability Rate (in/hr)	Soil Reaction (pH)
1	0 inches	6 inches	variable	Not reported	Not reported	Max: 0.00 Min: 0.00	Max: 0.00 Min: 0.00

OTHER SOIL TYPES IN AREA

Based on Soil Conservation Service STATSGO data, the following additional subordinant soil types may appear within the general area of target property.

Soil Surface Textures: silt loam
loamy sand
sandy loam
fine sandy loam

Surficial Soil Types: silt loam
loamy sand
sandy loam
fine sandy loam

Shallow Soil Types: sandy loam

Deeper Soil Types: unweathered bedrock
very gravelly - loamy sand
stratified
sandy loam

LOCAL / REGIONAL WATER AGENCY RECORDS

EDR Local/Regional Water Agency records provide water well information to assist the environmental professional in assessing sources that may impact ground water flow direction, and in forming an opinion about the impact of contaminant migration on nearby drinking water wells.

WELL SEARCH DISTANCE INFORMATION

DATABASE	SEARCH DISTANCE (miles)
Federal USGS	1.000
Federal FRDS PWS	Nearest PWS within 1 mile
State Database	1.000

FEDERAL USGS WELL INFORMATION

MAP ID	WELL ID	LOCATION FROM TP

GEOCHECK® - PHYSICAL SETTING SOURCE SUMMARY

FEDERAL USGS WELL INFORMATION

MAP ID	WELL ID	LOCATION FROM TP
1	USGS40000828399	1/8 - 1/4 Mile North
2	USGS40000828290	1/4 - 1/2 Mile East
3	USGS40000828169	1/4 - 1/2 Mile SE
4	USGS40000828135	1/4 - 1/2 Mile SE
A5	USGS40000828104	1/2 - 1 Mile SW
A6	USGS40000828103	1/2 - 1 Mile SW
7	USGS40000828031	1/2 - 1 Mile SW
8	USGS40000828360	1/2 - 1 Mile East

FEDERAL FRDS PUBLIC WATER SUPPLY SYSTEM INFORMATION

MAP ID	WELL ID	LOCATION FROM TP

No PWS System Found

Note: PWS System location is not always the same as well location.

STATE DATABASE WELL INFORMATION

MAP ID	WELL ID	LOCATION FROM TP

No Wells Found

PHYSICAL SETTING SOURCE MAP - 6117096.2s

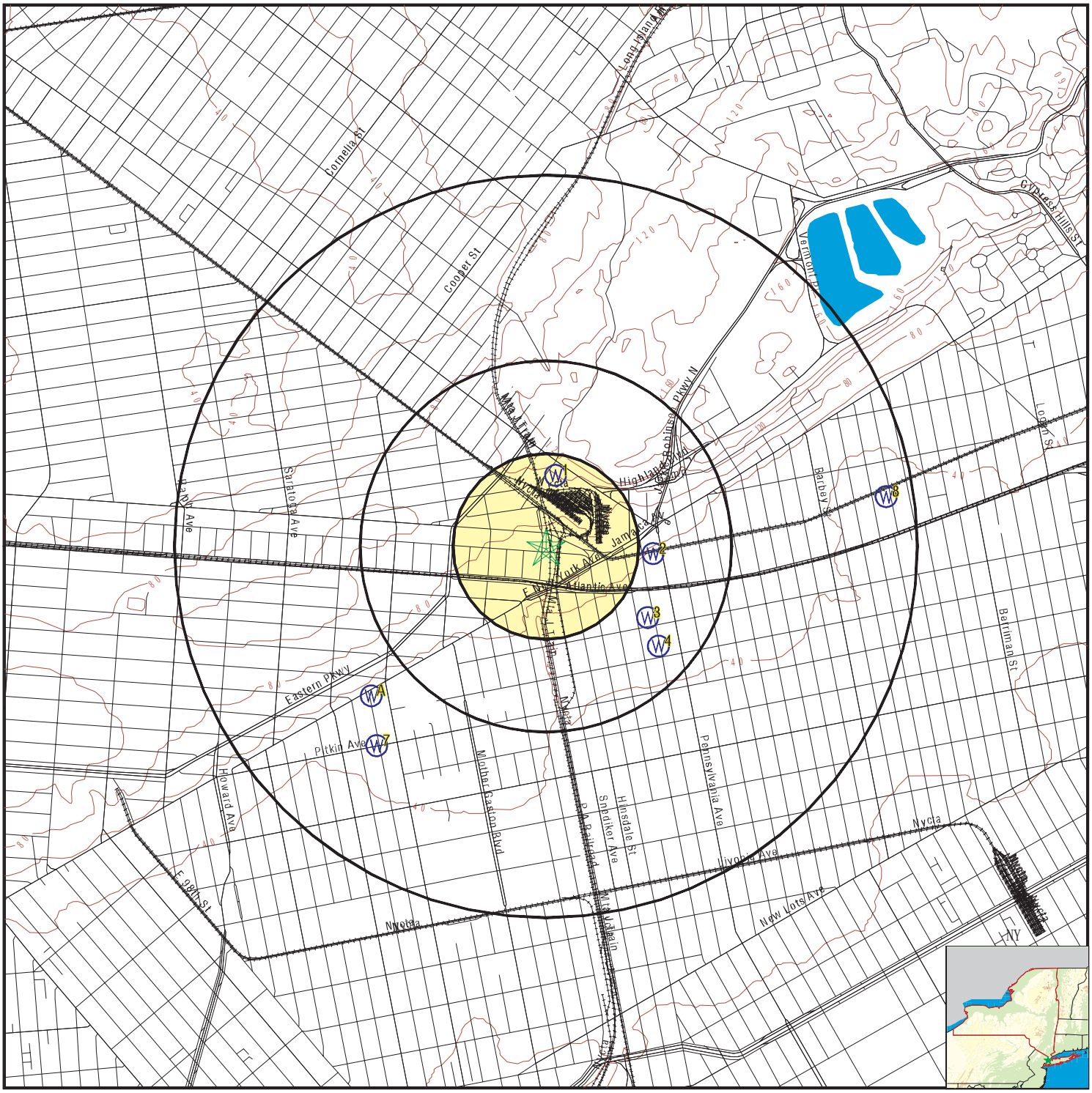

0 1/4 1/2 1 Miles

- County Boundary
- Major Roads
- Contour Lines
- Earthquake epicenter, Richter 5 or greater
- Water Wells
- Public Water Supply Wells
- Cluster of Multiple Icons
- Groundwater Flow Direction
- GI Indeterminate Groundwater Flow at Location
- GV Groundwater Flow Varies at Location
- HD Closest Hydrogeological Data
- Oil, gas or related wells

SITE NAME:	TOT2002	CLIENT:	P.W. Grosser Consulting
ADDRESS:	1519 Herkimer Street Brooklyn NY 11207	CONTACT:	Jennifer Lewis
LAT/LONG:	40.677328 / 73.903134	INQUIRY #:	6117096.2s
		DATE:	July 09, 2020 4:26 pm

Copyright © 2020 EDR, Inc. © 2015 TomTom Rel. 2015.

GEOCHECK® - PHYSICAL SETTING SOURCE MAP FINDINGS

Map ID
Direction
Distance
Elevation | Database | EDR ID Number

1
North
1/8 - 1/4 Mile
Higher

FED USGS **USGS40000828399**

Organization ID:	USGS-NY	Organization Name:	USGS New York Water Science Center
Monitor Location:	K 45. 1	Type:	Well
Description:	Not Reported	HUC:	02030201
Drainage Area:	Not Reported	Drainage Area Units:	Not Reported
Contrib Drainage Area:	Not Reported	Contrib Drainage Area Unts:	Not Reported
Aquifer:	Not Reported	Formation Type:	Not Reported
Aquifer Type:	Not Reported	Construction Date:	Not Reported
Well Depth:	Not Reported	Well Depth Units:	Not Reported
Well Hole Depth:	284	Well Hole Depth Units:	ft

2
East
1/4 - 1/2 Mile
Lower

FED USGS **USGS40000828290**

Organization ID:	USGS-NY	Organization Name:	USGS New York Water Science Center
Monitor Location:	K 1235. 1	Type:	Well
Description:	Not Reported	HUC:	02030202
Drainage Area:	Not Reported	Drainage Area Units:	Not Reported
Contrib Drainage Area:	Not Reported	Contrib Drainage Area Unts:	Not Reported
Aquifer:	Northern Atlantic Coastal Plain aquifer system		
Formation Type:	Glacial Aquifer, Upper	Aquifer Type:	Not Reported
Construction Date:	Not Reported	Well Depth:	80
Well Depth Units:	ft	Well Hole Depth:	Not Reported
Well Hole Depth Units:	Not Reported		

Ground water levels,Number of Measurements:	432	Level reading date:	1972-08-31
Feet below surface:	Not Reported	Feet to sea level:	7.12
Note:	Not Reported		

Level reading date:	1972-07-10	Feet below surface:	Not Reported
Feet to sea level:	7.03	Note:	Not Reported
Level reading date:	1972-03-28	Feet below surface:	Not Reported
Feet to sea level:	7.16	Note:	Not Reported
Level reading date:	1971-10-22	Feet below surface:	Not Reported
Feet to sea level:	7.07	Note:	Not Reported
Level reading date:	1971-09-23	Feet below surface:	Not Reported
Feet to sea level:	7.07	Note:	Not Reported
Level reading date:	1971-03-08	Feet below surface:	Not Reported
Feet to sea level:	6.83	Note:	Not Reported
Level reading date:	1970-11-02	Feet below surface:	Not Reported
Feet to sea level:	5.79	Note:	Not Reported
Level reading date:	1970-03-13	Feet below surface:	Not Reported
Feet to sea level:	6.40	Note:	Not Reported
Level reading date:	1969-09-05	Feet below surface:	Not Reported

Feet to sea level:	6.06	Note:	Not Reported
Level reading date:	1969-08-04	Feet below surface:	Not Reported
Feet to sea level:	5.82	Note:	Not Reported
Level reading date:	1969-07-02	Feet below surface:	Not Reported
Feet to sea level:	5.77	Note:	Not Reported
Level reading date:	1969-05-28	Feet below surface:	Not Reported
Feet to sea level:	5.53	Note:	Not Reported
Level reading date:	1969-04-21	Feet below surface:	Not Reported
Feet to sea level:	5.52	Note:	Not Reported
Level reading date:	1969-04-01	Feet below surface:	Not Reported
Feet to sea level:	5.44	Note:	Not Reported
Level reading date:	1969-02-20	Feet below surface:	Not Reported
Feet to sea level:	5.57	Note:	Not Reported
Level reading date:	1969-01-08	Feet below surface:	Not Reported
Feet to sea level:	5.04	Note:	Not Reported
Level reading date:	1968-12-03	Feet below surface:	Not Reported
Feet to sea level:	4.77	Note:	Not Reported
Level reading date:	1968-11-05	Feet below surface:	Not Reported
Feet to sea level:	4.52	Note:	Not Reported
Level reading date:	1968-09-30	Feet below surface:	Not Reported
Feet to sea level:	4.65	Note:	Not Reported
Level reading date:	1968-08-28	Feet below surface:	Not Reported
Feet to sea level:	4.65	Note:	Not Reported
Level reading date:	1968-07-29	Feet below surface:	Not Reported
Feet to sea level:	4.64	Note:	Not Reported
Level reading date:	1968-06-26	Feet below surface:	Not Reported
Feet to sea level:	4.58	Note:	Not Reported
Level reading date:	1968-05-28	Feet below surface:	Not Reported
Feet to sea level:	4.47	Note:	Not Reported
Level reading date:	1968-04-23	Feet below surface:	Not Reported
Feet to sea level:	4.48	Note:	Not Reported
Level reading date:	1968-03-27	Feet below surface:	Not Reported
Feet to sea level:	4.45	Note:	Not Reported
Level reading date:	1968-02-29	Feet below surface:	Not Reported
Feet to sea level:	5.74	Note:	Not Reported
Level reading date:	1968-02-05	Feet below surface:	Not Reported
Feet to sea level:	8.43	Note:	Not Reported
Level reading date:	1968-01-02	Feet below surface:	Not Reported
Feet to sea level:	4.07	Note:	Not Reported
Level reading date:	1967-11-29	Feet below surface:	Not Reported
Feet to sea level:	4.04	Note:	Not Reported

Level reading date:	1967-10-23	Feet below surface:	Not Reported
Feet to sea level:	3.91	Note:	Not Reported
Level reading date:	1967-09-26	Feet below surface:	Not Reported
Feet to sea level:	3.88	Note:	Not Reported
Level reading date:	1967-09-07	Feet below surface:	Not Reported
Feet to sea level:	3.75	Note:	Not Reported
Level reading date:	1967-07-28	Feet below surface:	Not Reported
Feet to sea level:	3.62	Note:	Not Reported
Level reading date:	1967-07-06	Feet below surface:	Not Reported
Feet to sea level:	3.54	Note:	Not Reported
Level reading date:	1967-05-31	Feet below surface:	Not Reported
Feet to sea level:	3.46	Note:	Not Reported
Level reading date:	1967-05-04	Feet below surface:	Not Reported
Feet to sea level:	3.30	Note:	Not Reported
Level reading date:	1967-03-29	Feet below surface:	Not Reported
Feet to sea level:	3.23	Note:	Not Reported
Level reading date:	1967-01-31	Feet below surface:	Not Reported
Feet to sea level:	3.16	Note:	Not Reported
Level reading date:	1966-12-23	Feet below surface:	Not Reported
Feet to sea level:	3.08	Note:	Not Reported
Level reading date:	1966-12-01	Feet below surface:	Not Reported
Feet to sea level:	2.93	Note:	Not Reported
Level reading date:	1966-10-24	Feet below surface:	Not Reported
Feet to sea level:	2.82	Note:	Not Reported
Level reading date:	1966-09-30	Feet below surface:	Not Reported
Feet to sea level:	2.83	Note:	Not Reported
Level reading date:	1966-08-29	Feet below surface:	Not Reported
Feet to sea level:	2.88	Note:	Not Reported
Level reading date:	1966-07-29	Feet below surface:	Not Reported
Feet to sea level:	2.97	Note:	Not Reported
Level reading date:	1966-06-27	Feet below surface:	Not Reported
Feet to sea level:	3.12	Note:	Not Reported
Level reading date:	1966-05-26	Feet below surface:	Not Reported
Feet to sea level:	3.15	Note:	Not Reported
Level reading date:	1966-05-03	Feet below surface:	Not Reported
Feet to sea level:	3.14	Note:	Not Reported
Level reading date:	1966-03-30	Feet below surface:	Not Reported
Feet to sea level:	3.16	Note:	Not Reported
Level reading date:	1966-02-02	Feet below surface:	Not Reported
Feet to sea level:	3.21	Note:	Not Reported
Level reading date:	1966-01-28	Feet below surface:	Not Reported
Feet to sea level:	3.23	Note:	Not Reported

Level reading date:	1965-12-30	Feet below surface:	Not Reported
Feet to sea level:	3.32	Note:	Not Reported
Level reading date:	1965-12-02	Feet below surface:	Not Reported
Feet to sea level:	3.38	Note:	Not Reported
Level reading date:	1965-10-28	Feet below surface:	Not Reported
Feet to sea level:	3.49	Note:	Not Reported
Level reading date:	1965-10-07	Feet below surface:	Not Reported
Feet to sea level:	3.52	Note:	Not Reported
Level reading date:	1965-09-09	Feet below surface:	Not Reported
Feet to sea level:	3.62	Note:	Not Reported
Level reading date:	1965-07-23	Feet below surface:	Not Reported
Feet to sea level:	3.71	Note:	Not Reported
Level reading date:	1965-06-24	Feet below surface:	Not Reported
Feet to sea level:	3.82	Note:	Not Reported
Level reading date:	1965-05-24	Feet below surface:	Not Reported
Feet to sea level:	3.86	Note:	Not Reported
Level reading date:	1965-05-03	Feet below surface:	Not Reported
Feet to sea level:	3.87	Note:	Not Reported
Level reading date:	1965-03-25	Feet below surface:	Not Reported
Feet to sea level:	3.88	Note:	Not Reported
Level reading date:	1965-02-24	Feet below surface:	Not Reported
Feet to sea level:	3.88	Note:	Not Reported
Level reading date:	1965-02-10	Feet below surface:	Not Reported
Feet to sea level:	3.84	Note:	Not Reported
Level reading date:	1964-12-31	Feet below surface:	Not Reported
Feet to sea level:	3.90	Note:	Not Reported
Level reading date:	1964-11-25	Feet below surface:	Not Reported
Feet to sea level:	3.73	Note:	Not Reported
Level reading date:	1964-10-30	Feet below surface:	Not Reported
Feet to sea level:	3.77	Note:	Not Reported
Level reading date:	1964-10-01	Feet below surface:	Not Reported
Feet to sea level:	3.83	Note:	Not Reported
Level reading date:	1964-09-02	Feet below surface:	Not Reported
Feet to sea level:	3.82	Note:	Not Reported
Level reading date:	1964-07-27	Feet below surface:	Not Reported
Feet to sea level:	4.02	Note:	Not Reported
Level reading date:	1964-07-06	Feet below surface:	Not Reported
Feet to sea level:	4.02	Note:	Not Reported
Level reading date:	1964-05-28	Feet below surface:	Not Reported
Feet to sea level:	4.03	Note:	Not Reported
Level reading date:	1964-04-27	Feet below surface:	Not Reported
Feet to sea level:	4.04	Note:	Not Reported

Level reading date:	1964-03-30	Feet below surface:	Not Reported
Feet to sea level:	3.93	Note:	Not Reported
Level reading date:	1964-02-28	Feet below surface:	Not Reported
Feet to sea level:	3.83	Note:	Not Reported
Level reading date:	1964-01-28	Feet below surface:	Not Reported
Feet to sea level:	3.81	Note:	Not Reported
Level reading date:	1963-12-31	Feet below surface:	Not Reported
Feet to sea level:	3.67	Note:	Not Reported
Level reading date:	1963-12-05	Feet below surface:	Not Reported
Feet to sea level:	3.91	Note:	Not Reported
Level reading date:	1963-10-26	Feet below surface:	Not Reported
Feet to sea level:	3.73	Note:	Not Reported
Level reading date:	1963-09-30	Feet below surface:	Not Reported
Feet to sea level:	4.21	Note:	Not Reported
Level reading date:	1963-09-03	Feet below surface:	Not Reported
Feet to sea level:	3.96	Note:	Not Reported
Level reading date:	1963-07-30	Feet below surface:	Not Reported
Feet to sea level:	4.27	Note:	Not Reported
Level reading date:	1963-07-02	Feet below surface:	Not Reported
Feet to sea level:	4.25	Note:	Not Reported
Level reading date:	1963-06-03	Feet below surface:	Not Reported
Feet to sea level:	4.44	Note:	Not Reported
Level reading date:	1963-04-29	Feet below surface:	Not Reported
Feet to sea level:	4.42	Note:	Not Reported
Level reading date:	1963-03-29	Feet below surface:	Not Reported
Feet to sea level:	4.49	Note:	Not Reported
Level reading date:	1963-02-28	Feet below surface:	Not Reported
Feet to sea level:	4.54	Note:	Not Reported
Level reading date:	1963-01-03	Feet below surface:	Not Reported
Feet to sea level:	4.64	Note:	Not Reported
Level reading date:	1962-12-04	Feet below surface:	Not Reported
Feet to sea level:	4.71	Note:	Not Reported
Level reading date:	1962-11-06	Feet below surface:	Not Reported
Feet to sea level:	4.77	Note:	Not Reported
Level reading date:	1962-10-03	Feet below surface:	Not Reported
Feet to sea level:	4.89	Note:	Not Reported
Level reading date:	1962-08-31	Feet below surface:	Not Reported
Feet to sea level:	4.97	Note:	Not Reported
Level reading date:	1962-07-30	Feet below surface:	Not Reported
Feet to sea level:	4.76	Note:	Not Reported
Level reading date:	1962-07-02	Feet below surface:	Not Reported
Feet to sea level:	4.58	Note:	Not Reported

Level reading date:	1962-05-29	Feet below surface:	Not Reported
Feet to sea level:	4.69	Note:	Not Reported
Level reading date:	1962-04-27	Feet below surface:	Not Reported
Feet to sea level:	4.65	Note:	Not Reported
Level reading date:	1962-03-27	Feet below surface:	Not Reported
Feet to sea level:	4.63	Note:	Not Reported
Level reading date:	1962-03-05	Feet below surface:	Not Reported
Feet to sea level:	4.55	Note:	Not Reported
Level reading date:	1962-01-31	Feet below surface:	Not Reported
Feet to sea level:	4.48	Note:	Not Reported
Level reading date:	1961-12-27	Feet below surface:	Not Reported
Feet to sea level:	5.16	Note:	Not Reported
Level reading date:	1961-11-28	Feet below surface:	Not Reported
Feet to sea level:	4.68	Note:	Not Reported
Level reading date:	1961-10-31	Feet below surface:	Not Reported
Feet to sea level:	4.61	Note:	Not Reported
Level reading date:	1961-10-02	Feet below surface:	Not Reported
Feet to sea level:	4.62	Note:	Not Reported
Level reading date:	1961-08-30	Feet below surface:	Not Reported
Feet to sea level:	4.72	Note:	Not Reported
Level reading date:	1961-08-01	Feet below surface:	Not Reported
Feet to sea level:	4.59	Note:	Not Reported
Level reading date:	1961-06-28	Feet below surface:	Not Reported
Feet to sea level:	4.58	Note:	Not Reported
Level reading date:	1961-05-31	Feet below surface:	Not Reported
Feet to sea level:	4.50	Note:	Not Reported
Level reading date:	1961-04-26	Feet below surface:	Not Reported
Feet to sea level:	4.14	Note:	Not Reported
Level reading date:	1961-03-28	Feet below surface:	Not Reported
Feet to sea level:	3.98	Note:	Not Reported
Level reading date:	1961-03-01	Feet below surface:	Not Reported
Feet to sea level:	4.12	Note:	Not Reported
Level reading date:	1961-01-30	Feet below surface:	Not Reported
Feet to sea level:	3.94	Note:	Not Reported
Level reading date:	1960-12-27	Feet below surface:	Not Reported
Feet to sea level:	4.26	Note:	Not Reported
Level reading date:	1960-12-07	Feet below surface:	Not Reported
Feet to sea level:	3.72	Note:	Not Reported
Level reading date:	1960-11-02	Feet below surface:	Not Reported
Feet to sea level:	3.48	Note:	Not Reported
Level reading date:	1960-09-27	Feet below surface:	Not Reported
Feet to sea level:	3.37	Note:	Not Reported

Level reading date:	1960-08-30	Feet below surface:	Not Reported
Feet to sea level:	3.16	Note:	Not Reported
Level reading date:	1960-07-18	Feet below surface:	Not Reported
Feet to sea level:	3.14	Note:	Not Reported
Level reading date:	1960-06-30	Feet below surface:	Not Reported
Feet to sea level:	3.06	Note:	Not Reported
Level reading date:	1960-06-02	Feet below surface:	Not Reported
Feet to sea level:	3.02	Note:	Not Reported
Level reading date:	1960-05-04	Feet below surface:	Not Reported
Feet to sea level:	3.14	Note:	Not Reported
Level reading date:	1960-03-29	Feet below surface:	Not Reported
Feet to sea level:	3.04	Note:	Not Reported
Level reading date:	1960-01-27	Feet below surface:	Not Reported
Feet to sea level:	2.86	Note:	Not Reported
Level reading date:	1960-01-05	Feet below surface:	Not Reported
Feet to sea level:	2.92	Note:	Not Reported
Level reading date:	1959-12-01	Feet below surface:	Not Reported
Feet to sea level:	2.85	Note:	Not Reported
Level reading date:	1959-11-02	Feet below surface:	Not Reported
Feet to sea level:	2.54	Note:	Not Reported
Level reading date:	1959-10-06	Feet below surface:	Not Reported
Feet to sea level:	2.59	Note:	Not Reported
Level reading date:	1959-09-03	Feet below surface:	Not Reported
Feet to sea level:	2.62	Note:	Not Reported
Level reading date:	1959-08-04	Feet below surface:	Not Reported
Feet to sea level:	2.59	Note:	Not Reported
Level reading date:	1959-07-07	Feet below surface:	Not Reported
Feet to sea level:	2.62	Note:	Not Reported
Level reading date:	1959-06-02	Feet below surface:	Not Reported
Feet to sea level:	2.75	Note:	Not Reported
Level reading date:	1959-05-06	Feet below surface:	Not Reported
Feet to sea level:	2.84	Note:	Not Reported
Level reading date:	1959-04-03	Feet below surface:	Not Reported
Feet to sea level:	2.94	Note:	Not Reported
Level reading date:	1959-03-02	Feet below surface:	Not Reported
Feet to sea level:	3.17	Note:	Not Reported
Level reading date:	1959-01-29	Feet below surface:	Not Reported
Feet to sea level:	3.33	Note:	Not Reported
Level reading date:	1959-01-07	Feet below surface:	Not Reported
Feet to sea level:	3.40	Note:	Not Reported
Level reading date:	1958-12-09	Feet below surface:	Not Reported
Feet to sea level:	3.32	Note:	Not Reported

Level reading date:	1958-10-30	Feet below surface:	Not Reported
Feet to sea level:	3.21	Note:	Not Reported
Level reading date:	1958-10-07	Feet below surface:	Not Reported
Feet to sea level:	3.07	Note:	Not Reported
Level reading date:	1958-08-28	Feet below surface:	Not Reported
Feet to sea level:	3.01	Note:	Not Reported
Level reading date:	1958-07-29	Feet below surface:	Not Reported
Feet to sea level:	2.96	Note:	Not Reported
Level reading date:	1958-06-27	Feet below surface:	Not Reported
Feet to sea level:	2.81	Note:	Not Reported
Level reading date:	1958-05-29	Feet below surface:	Not Reported
Feet to sea level:	2.59	Note:	Not Reported
Level reading date:	1958-05-01	Feet below surface:	Not Reported
Feet to sea level:	2.22	Note:	Not Reported
Level reading date:	1958-04-02	Feet below surface:	Not Reported
Feet to sea level:	1.96	Note:	Not Reported
Level reading date:	1958-03-03	Feet below surface:	Not Reported
Feet to sea level:	1.81	Note:	Not Reported
Level reading date:	1958-01-28	Feet below surface:	Not Reported
Feet to sea level:	1.90	Note:	Not Reported
Level reading date:	1957-12-31	Feet below surface:	Not Reported
Feet to sea level:	1.85	Note:	Not Reported
Level reading date:	1957-11-22	Feet below surface:	Not Reported
Feet to sea level:	1.99	Note:	Not Reported
Level reading date:	1957-10-30	Feet below surface:	Not Reported
Feet to sea level:	2.11	Note:	Not Reported
Level reading date:	1957-09-24	Feet below surface:	Not Reported
Feet to sea level:	2.34	Note:	Not Reported
Level reading date:	1957-08-26	Feet below surface:	Not Reported
Feet to sea level:	2.51	Note:	Not Reported
Level reading date:	1957-07-24	Feet below surface:	Not Reported
Feet to sea level:	2.57	Note:	Not Reported
Level reading date:	1957-06-27	Feet below surface:	Not Reported
Feet to sea level:	2.67	Note:	Not Reported
Level reading date:	1957-05-28	Feet below surface:	Not Reported
Feet to sea level:	2.76	Note:	Not Reported
Level reading date:	1957-04-24	Feet below surface:	Not Reported
Feet to sea level:	2.82	Note:	Not Reported
Level reading date:	1957-03-27	Feet below surface:	Not Reported
Feet to sea level:	2.78	Note:	Not Reported
Level reading date:	1957-02-27	Feet below surface:	Not Reported
Feet to sea level:	2.96	Note:	Not Reported

Level reading date:	1957-01-25	Feet below surface:	Not Reported
Feet to sea level:	2.89	Note:	Not Reported
Level reading date:	1956-12-18	Feet below surface:	Not Reported
Feet to sea level:	2.85	Note:	Not Reported
Level reading date:	1956-11-29	Feet below surface:	Not Reported
Feet to sea level:	2.81	Note:	Not Reported
Level reading date:	1956-10-25	Feet below surface:	Not Reported
Feet to sea level:	2.68	Note:	Not Reported
Level reading date:	1956-10-02	Feet below surface:	Not Reported
Feet to sea level:	2.51	Note:	Not Reported
Level reading date:	1956-08-02	Feet below surface:	Not Reported
Feet to sea level:	2.51	Note:	Not Reported
Level reading date:	1956-07-10	Feet below surface:	Not Reported
Feet to sea level:	2.53	Note:	Not Reported
Level reading date:	1956-06-04	Feet below surface:	Not Reported
Feet to sea level:	2.57	Note:	Not Reported
Level reading date:	1956-05-15	Feet below surface:	Not Reported
Feet to sea level:	2.41	Note:	Not Reported
Level reading date:	1956-03-06	Feet below surface:	Not Reported
Feet to sea level:	2.39	Note:	Not Reported
Level reading date:	1956-02-07	Feet below surface:	Not Reported
Feet to sea level:	2.55	Note:	Not Reported
Level reading date:	1955-12-22	Feet below surface:	Not Reported
Feet to sea level:	3.73	Note:	Not Reported
Level reading date:	1955-11-07	Feet below surface:	Not Reported
Feet to sea level:	2.59	Note:	Not Reported
Level reading date:	1955-10-05	Feet below surface:	Not Reported
Feet to sea level:	2.26	Note:	Not Reported
Level reading date:	1955-08-25	Feet below surface:	Not Reported
Feet to sea level:	1.78	Note:	Not Reported
Level reading date:	1955-07-26	Feet below surface:	Not Reported
Feet to sea level:	1.67	Note:	Not Reported
Level reading date:	1955-06-23	Feet below surface:	Not Reported
Feet to sea level:	1.81	Note:	Not Reported
Level reading date:	1955-05-24	Feet below surface:	Not Reported
Feet to sea level:	1.81	Note:	Not Reported
Level reading date:	1955-04-26	Feet below surface:	Not Reported
Feet to sea level:	1.83	Note:	Not Reported
Level reading date:	1955-03-29	Feet below surface:	Not Reported
Feet to sea level:	1.73	Note:	Not Reported
Level reading date:	1955-02-21	Feet below surface:	Not Reported
Feet to sea level:	1.68	Note:	Not Reported

Level reading date:	1955-01-25	Feet below surface:	Not Reported
Feet to sea level:	1.62	Note:	Not Reported
Level reading date:	1954-12-27	Feet below surface:	Not Reported
Feet to sea level:	1.42	Note:	Not Reported
Level reading date:	1954-12-02	Feet below surface:	Not Reported
Feet to sea level:	1.26	Note:	Not Reported
Level reading date:	1954-11-29	Feet below surface:	Not Reported
Feet to sea level:	1.14	Note:	Not Reported
Level reading date:	1954-09-28	Feet below surface:	Not Reported
Feet to sea level:	0.96	Note:	Not Reported
Level reading date:	1954-08-23	Feet below surface:	Not Reported
Feet to sea level:	0.99	Note:	Not Reported
Level reading date:	1954-07-29	Feet below surface:	Not Reported
Feet to sea level:	1.05	Note:	Not Reported
Level reading date:	1954-06-30	Feet below surface:	Not Reported
Feet to sea level:	1.12	Note:	Not Reported
Level reading date:	1954-05-26	Feet below surface:	Not Reported
Feet to sea level:	1.23	Note:	Not Reported
Level reading date:	1954-04-29	Feet below surface:	Not Reported
Feet to sea level:	1.39	Note:	Not Reported
Level reading date:	1954-03-27	Feet below surface:	Not Reported
Feet to sea level:	1.48	Note:	Not Reported
Level reading date:	1954-02-25	Feet below surface:	Not Reported
Feet to sea level:	1.60	Note:	Not Reported
Level reading date:	1954-01-30	Feet below surface:	Not Reported
Feet to sea level:	1.72	Note:	Not Reported
Level reading date:	1953-12-21	Feet below surface:	Not Reported
Feet to sea level:	1.45	Note:	Not Reported
Level reading date:	1953-12-01	Feet below surface:	Not Reported
Feet to sea level:	1.44	Note:	Not Reported
Level reading date:	1953-10-26	Feet below surface:	Not Reported
Feet to sea level:	1.48	Note:	Not Reported
Level reading date:	1953-09-30	Feet below surface:	Not Reported
Feet to sea level:	1.32	Note:	Not Reported
Level reading date:	1953-07-31	Feet below surface:	Not Reported
Feet to sea level:	1.13	Note:	Not Reported
Level reading date:	1953-06-24	Feet below surface:	Not Reported
Feet to sea level:	1.13	Note:	Not Reported
Level reading date:	1953-05-25	Feet below surface:	Not Reported
Feet to sea level:	1.18	Note:	Not Reported
Level reading date:	1953-04-27	Feet below surface:	Not Reported
Feet to sea level:	1.13	Note:	Not Reported

Level reading date:	1953-03-24	Feet below surface:	Not Reported
Feet to sea level:	0.92	Note:	Not Reported
Level reading date:	1953-02-26	Feet below surface:	Not Reported
Feet to sea level:	0.83	Note:	Not Reported
Level reading date:	1953-02-05	Feet below surface:	Not Reported
Feet to sea level:	0.71	Note:	Not Reported
Level reading date:	1952-12-23	Feet below surface:	Not Reported
Feet to sea level:	0.59	Note:	Not Reported
Level reading date:	1952-12-04	Feet below surface:	Not Reported
Feet to sea level:	0.51	Note:	Not Reported
Level reading date:	1952-11-04	Feet below surface:	Not Reported
Feet to sea level:	0.56	Note:	Not Reported
Level reading date:	1952-09-23	Feet below surface:	Not Reported
Feet to sea level:	0.41	Note:	Not Reported
Level reading date:	1952-08-25	Feet below surface:	Not Reported
Feet to sea level:	0.16	Note:	Not Reported
Level reading date:	1952-07-23	Feet below surface:	Not Reported
Feet to sea level:	0.03	Note:	Not Reported
Level reading date:	1952-06-23	Feet below surface:	Not Reported
Feet to sea level:	-0.22	Note:	Not Reported
Level reading date:	1952-05-26	Feet below surface:	Not Reported
Feet to sea level:	-0.31	Note:	Not Reported
Level reading date:	1952-04-29	Feet below surface:	Not Reported
Feet to sea level:	-0.50	Note:	Not Reported
Level reading date:	1952-03-20	Feet below surface:	Not Reported
Feet to sea level:	-0.93	Note:	Not Reported
Level reading date:	1952-02-20	Feet below surface:	Not Reported
Feet to sea level:	-1.07	Note:	Not Reported
Level reading date:	1952-01-29	Feet below surface:	Not Reported
Feet to sea level:	-1.06	Note:	Not Reported
Level reading date:	1951-12-20	Feet below surface:	Not Reported
Feet to sea level:	-1.67	Note:	Not Reported
Level reading date:	1951-11-29	Feet below surface:	Not Reported
Feet to sea level:	-1.74	Note:	Not Reported
Level reading date:	1951-11-01	Feet below surface:	Not Reported
Feet to sea level:	-1.69	Note:	Not Reported
Level reading date:	1951-09-26	Feet below surface:	Not Reported
Feet to sea level:	-2.03	Note:	Not Reported
Level reading date:	1951-09-11	Feet below surface:	Not Reported
Feet to sea level:	-1.86	Note:	Not Reported
Level reading date:	1951-08-28	Feet below surface:	Not Reported
Feet to sea level:	-2.04	Note:	Not Reported

Level reading date:	1951-07-25	Feet below surface:	Not Reported
Feet to sea level:	-2.06	Note:	Not Reported
Level reading date:	1951-06-26	Feet below surface:	Not Reported
Feet to sea level:	-1.89	Note:	Not Reported
Level reading date:	1951-05-29	Feet below surface:	Not Reported
Feet to sea level:	-2.24	Note:	Not Reported
Level reading date:	1951-04-26	Feet below surface:	Not Reported
Feet to sea level:	-1.72	Note:	Not Reported
Level reading date:	1951-03-27	Feet below surface:	Not Reported
Feet to sea level:	-2.59	Note:	Not Reported
Level reading date:	1951-02-23	Feet below surface:	Not Reported
Feet to sea level:	-2.55	Note:	Not Reported
Level reading date:	1951-01-30	Feet below surface:	Not Reported
Feet to sea level:	-2.51	Note:	Not Reported
Level reading date:	1950-12-18	Feet below surface:	Not Reported
Feet to sea level:	-2.21	Note:	Not Reported
Level reading date:	1950-11-27	Feet below surface:	Not Reported
Feet to sea level:	-2.75	Note:	Not Reported
Level reading date:	1950-10-30	Feet below surface:	Not Reported
Feet to sea level:	-2.92	Note:	Not Reported
Level reading date:	1950-09-27	Feet below surface:	Not Reported
Feet to sea level:	-2.37	Note:	Not Reported
Level reading date:	1950-08-28	Feet below surface:	Not Reported
Feet to sea level:	-2.96	Note:	Not Reported
Level reading date:	1950-07-26	Feet below surface:	Not Reported
Feet to sea level:	-2.91	Note:	Not Reported
Level reading date:	1950-06-28	Feet below surface:	Not Reported
Feet to sea level:	-2.76	Note:	Not Reported
Level reading date:	1950-06-05	Feet below surface:	Not Reported
Feet to sea level:	-2.55	Note:	Not Reported
Level reading date:	1950-04-27	Feet below surface:	Not Reported
Feet to sea level:	-2.66	Note:	Not Reported
Level reading date:	1950-03-29	Feet below surface:	Not Reported
Feet to sea level:	-2.33	Note:	Not Reported
Level reading date:	1950-03-01	Feet below surface:	Not Reported
Feet to sea level:	-2.58	Note:	Not Reported
Level reading date:	1950-01-25	Feet below surface:	Not Reported
Feet to sea level:	-2.03	Note:	Not Reported
Level reading date:	1949-12-27	Feet below surface:	Not Reported
Feet to sea level:	-2.16	Note:	Not Reported
Level reading date:	1949-11-28	Feet below surface:	Not Reported
Feet to sea level:	-2.85	Note:	Not Reported

Level reading date:	1949-10-31	Feet below surface:	Not Reported
Feet to sea level:	-2.57	Note:	Not Reported
Level reading date:	1949-09-28	Feet below surface:	Not Reported
Feet to sea level:	-2.58	Note:	Not Reported
Level reading date:	1949-08-31	Feet below surface:	Not Reported
Feet to sea level:	-3.04	Note:	Not Reported
Level reading date:	1949-07-28	Feet below surface:	Not Reported
Feet to sea level:	-3.19	Note:	Not Reported
Level reading date:	1949-06-30	Feet below surface:	Not Reported
Feet to sea level:	-3.08	Note:	Not Reported
Level reading date:	1949-05-31	Feet below surface:	Not Reported
Feet to sea level:	-3.17	Note:	Not Reported
Level reading date:	1949-04-27	Feet below surface:	Not Reported
Feet to sea level:	-3.54	Note:	Not Reported
Level reading date:	1949-04-04	Feet below surface:	Not Reported
Feet to sea level:	-4.11	Note:	Not Reported
Level reading date:	1949-02-23	Feet below surface:	Not Reported
Feet to sea level:	-4.17	Note:	Not Reported
Level reading date:	1949-01-26	Feet below surface:	Not Reported
Feet to sea level:	-4.26	Note:	Not Reported
Level reading date:	1948-12-28	Feet below surface:	Not Reported
Feet to sea level:	-4.82	Note:	Not Reported
Level reading date:	1948-12-09	Feet below surface:	Not Reported
Feet to sea level:	-4.41	Note:	Not Reported
Level reading date:	1948-11-03	Feet below surface:	Not Reported
Feet to sea level:	-4.26	Note:	Not Reported
Level reading date:	1948-10-04	Feet below surface:	Not Reported
Feet to sea level:	-4.98	Note:	Not Reported
Level reading date:	1948-08-30	Feet below surface:	Not Reported
Feet to sea level:	-5.70	Note:	Not Reported
Level reading date:	1948-07-23	Feet below surface:	Not Reported
Feet to sea level:	-6.25	Note:	Not Reported
Level reading date:	1948-06-30	Feet below surface:	Not Reported
Feet to sea level:	-6.45	Note:	Not Reported
Level reading date:	1948-06-01	Feet below surface:	Not Reported
Feet to sea level:	-6.60	Note:	Not Reported
Level reading date:	1948-04-27	Feet below surface:	Not Reported
Feet to sea level:	-6.92	Note:	Not Reported
Level reading date:	1948-03-26	Feet below surface:	Not Reported
Feet to sea level:	-7.11	Note:	Not Reported
Level reading date:	1948-03-03	Feet below surface:	Not Reported
Feet to sea level:	-7.51	Note:	Not Reported

Level reading date:	1948-02-02	Feet below surface:	Not Reported
Feet to sea level:	-7.40	Note:	Not Reported
Level reading date:	1948-01-08	Feet below surface:	Not Reported
Feet to sea level:	-8.01	Note:	Not Reported
Level reading date:	1947-12-16	Feet below surface:	Not Reported
Feet to sea level:	-7.65	Note:	Not Reported
Level reading date:	1947-11-26	Feet below surface:	Not Reported
Feet to sea level:	-8.59	Note:	Not Reported
Level reading date:	1947-11-20	Feet below surface:	Not Reported
Feet to sea level:	-7.90	Note:	Not Reported
Level reading date:	1947-10-31	Feet below surface:	Not Reported
Feet to sea level:	-8.60	Note:	Not Reported
Level reading date:	1947-10-14	Feet below surface:	Not Reported
Feet to sea level:	-8.67	Note:	Not Reported
Level reading date:	1947-10-06	Feet below surface:	Not Reported
Feet to sea level:	-8.42	Note:	Not Reported
Level reading date:	1947-09-29	Feet below surface:	Not Reported
Feet to sea level:	-8.12	Note:	Not Reported
Level reading date:	1947-09-15	Feet below surface:	Not Reported
Feet to sea level:	-8.64	Note:	Not Reported
Level reading date:	1947-08-27	Feet below surface:	Not Reported
Feet to sea level:	-8.64	Note:	Not Reported
Level reading date:	1947-08-13	Feet below surface:	Not Reported
Feet to sea level:	-8.81	Note:	Not Reported
Level reading date:	1947-07-30	Feet below surface:	Not Reported
Feet to sea level:	-8.75	Note:	Not Reported
Level reading date:	1947-07-23	Feet below surface:	Not Reported
Feet to sea level:	-8.66	Note:	Not Reported
Level reading date:	1947-07-16	Feet below surface:	Not Reported
Feet to sea level:	-8.77	Note:	Not Reported
Level reading date:	1947-07-07	Feet below surface:	Not Reported
Feet to sea level:	-8.57	Note:	Not Reported
Level reading date:	1947-07-02	Feet below surface:	Not Reported
Feet to sea level:	-8.67	Note:	Not Reported
Level reading date:	1947-06-30	Feet below surface:	Not Reported
Feet to sea level:	-8.52	Note:	Not Reported
Level reading date:	1947-06-24	Feet below surface:	Not Reported
Feet to sea level:	-8.16	Note:	Not Reported
Level reading date:	1947-05-29	Feet below surface:	Not Reported
Feet to sea level:	-8.27	Note:	Not Reported
Level reading date:	1947-05-06	Feet below surface:	Not Reported
Feet to sea level:	-8.49	Note:	Not Reported

Level reading date:	1947-04-04	Feet below surface:	Not Reported
Feet to sea level:	-7.82	Note:	Not Reported
Level reading date:	1947-03-14	Feet below surface:	Not Reported
Feet to sea level:	-8.39	Note:	Not Reported
Level reading date:	1947-01-27	Feet below surface:	Not Reported
Feet to sea level:	-7.96	Note:	Not Reported
Level reading date:	1946-12-30	Feet below surface:	Not Reported
Feet to sea level:	-8.15	Note:	Not Reported
Level reading date:	1946-11-26	Feet below surface:	Not Reported
Feet to sea level:	-8.05	Note:	Not Reported
Level reading date:	1946-10-22	Feet below surface:	Not Reported
Feet to sea level:	-8.11	Note:	Not Reported
Level reading date:	1946-09-27	Feet below surface:	Not Reported
Feet to sea level:	-8.14	Note:	Not Reported
Level reading date:	1946-08-29	Feet below surface:	Not Reported
Feet to sea level:	-7.92	Note:	Not Reported
Level reading date:	1946-07-26	Feet below surface:	Not Reported
Feet to sea level:	-8.07	Note:	Not Reported
Level reading date:	1946-07-01	Feet below surface:	Not Reported
Feet to sea level:	-8.12	Note:	Not Reported
Level reading date:	1946-06-18	Feet below surface:	Not Reported
Feet to sea level:	-8.14	Note:	Not Reported
Level reading date:	1946-05-06	Feet below surface:	Not Reported
Feet to sea level:	-8.08	Note:	Not Reported
Level reading date:	1946-04-12	Feet below surface:	Not Reported
Feet to sea level:	-8.14	Note:	Not Reported
Level reading date:	1946-03-15	Feet below surface:	Not Reported
Feet to sea level:	-8.07	Note:	Not Reported
Level reading date:	1946-02-08	Feet below surface:	Not Reported
Feet to sea level:	-8.15	Note:	Not Reported
Level reading date:	1946-01-10	Feet below surface:	Not Reported
Feet to sea level:	-8.20	Note:	Not Reported
Level reading date:	1945-12-04	Feet below surface:	Not Reported
Feet to sea level:	-8.28	Note:	Not Reported
Level reading date:	1945-11-06	Feet below surface:	Not Reported
Feet to sea level:	-8.31	Note:	Not Reported
Level reading date:	1945-09-28	Feet below surface:	Not Reported
Feet to sea level:	-8.39	Note:	Not Reported
Level reading date:	1945-09-13	Feet below surface:	Not Reported
Feet to sea level:	-8.35	Note:	Not Reported
Level reading date:	1945-08-07	Feet below surface:	Not Reported
Feet to sea level:	-8.30	Note:	Not Reported

Level reading date:	1945-07-03	Feet below surface:	Not Reported
Feet to sea level:	-8.25	Note:	Not Reported
Level reading date:	1945-06-05	Feet below surface:	Not Reported
Feet to sea level:	-8.19	Note:	Not Reported
Level reading date:	1945-04-27	Feet below surface:	Not Reported
Feet to sea level:	-8.24	Note:	Not Reported
Level reading date:	1945-04-03	Feet below surface:	Not Reported
Feet to sea level:	-8.22	Note:	Not Reported
Level reading date:	1945-03-05	Feet below surface:	Not Reported
Feet to sea level:	-8.25	Note:	Not Reported
Level reading date:	1945-01-02	Feet below surface:	Not Reported
Feet to sea level:	-8.27	Note:	Not Reported
Level reading date:	1944-12-05	Feet below surface:	Not Reported
Feet to sea level:	-8.40	Note:	Not Reported
Level reading date:	1944-11-03	Feet below surface:	Not Reported
Feet to sea level:	-8.47	Note:	Not Reported
Level reading date:	1944-10-05	Feet below surface:	Not Reported
Feet to sea level:	-8.50	Note:	Not Reported
Level reading date:	1944-09-02	Feet below surface:	Not Reported
Feet to sea level:	-8.79	Note:	Not Reported
Level reading date:	1944-07-31	Feet below surface:	Not Reported
Feet to sea level:	-8.63	Note:	Not Reported
Level reading date:	1944-07-04	Feet below surface:	Not Reported
Feet to sea level:	-8.58	Note:	Not Reported
Level reading date:	1944-05-27	Feet below surface:	Not Reported
Feet to sea level:	-8.63	Note:	Not Reported
Level reading date:	1944-05-05	Feet below surface:	Not Reported
Feet to sea level:	-8.64	Note:	Not Reported
Level reading date:	1944-03-30	Feet below surface:	Not Reported
Feet to sea level:	-8.70	Note:	Not Reported
Level reading date:	1944-02-26	Feet below surface:	Not Reported
Feet to sea level:	-8.78	Note:	Not Reported
Level reading date:	1944-01-29	Feet below surface:	Not Reported
Feet to sea level:	-8.67	Note:	Not Reported
Level reading date:	1944-01-01	Feet below surface:	Not Reported
Feet to sea level:	-8.78	Note:	Not Reported
Level reading date:	1943-11-27	Feet below surface:	Not Reported
Feet to sea level:	-8.93	Note:	Not Reported
Level reading date:	1943-10-30	Feet below surface:	Not Reported
Feet to sea level:	-9.13	Note:	Not Reported
Level reading date:	1943-09-25	Feet below surface:	Not Reported
Feet to sea level:	-9.26	Note:	Not Reported

Level reading date:	1943-08-28	Feet below surface:	Not Reported
Feet to sea level:	-9.16	Note:	Not Reported
Level reading date:	1943-07-31	Feet below surface:	Not Reported
Feet to sea level:	-9.13	Note:	Not Reported
Level reading date:	1943-06-26	Feet below surface:	Not Reported
Feet to sea level:	-9.13	Note:	Not Reported
Level reading date:	1943-05-29	Feet below surface:	Not Reported
Feet to sea level:	-9.08	Note:	Not Reported
Level reading date:	1943-05-01	Feet below surface:	Not Reported
Feet to sea level:	-9.15	Note:	Not Reported
Level reading date:	1943-03-27	Feet below surface:	Not Reported
Feet to sea level:	-9.31	Note:	Not Reported
Level reading date:	1943-02-27	Feet below surface:	Not Reported
Feet to sea level:	-9.49	Note:	Not Reported
Level reading date:	1943-01-02	Feet below surface:	Not Reported
Feet to sea level:	-9.66	Note:	Not Reported
Level reading date:	1942-12-26	Feet below surface:	Not Reported
Feet to sea level:	-9.70	Note:	Not Reported
Level reading date:	1942-12-19	Feet below surface:	Not Reported
Feet to sea level:	-9.70	Note:	Not Reported
Level reading date:	1942-12-12	Feet below surface:	Not Reported
Feet to sea level:	-9.72	Note:	Not Reported
Level reading date:	1942-12-05	Feet below surface:	Not Reported
Feet to sea level:	-9.78	Note:	Not Reported
Level reading date:	1942-11-28	Feet below surface:	Not Reported
Feet to sea level:	-9.83	Note:	Not Reported
Level reading date:	1942-11-21	Feet below surface:	Not Reported
Feet to sea level:	-9.85	Note:	Not Reported
Level reading date:	1942-11-14	Feet below surface:	Not Reported
Feet to sea level:	-9.90	Note:	Not Reported
Level reading date:	1942-11-07	Feet below surface:	Not Reported
Feet to sea level:	-9.95	Note:	Not Reported
Level reading date:	1942-10-31	Feet below surface:	Not Reported
Feet to sea level:	-10.01	Note:	Not Reported
Level reading date:	1942-10-24	Feet below surface:	Not Reported
Feet to sea level:	-10.06	Note:	Not Reported
Level reading date:	1942-10-17	Feet below surface:	Not Reported
Feet to sea level:	-10.08	Note:	Not Reported
Level reading date:	1942-10-10	Feet below surface:	Not Reported
Feet to sea level:	-10.12	Note:	Not Reported
Level reading date:	1942-10-03	Feet below surface:	Not Reported
Feet to sea level:	-10.21	Note:	Not Reported

Level reading date:	1942-09-26	Feet below surface:	Not Reported
Feet to sea level:	-10.26	Note:	Not Reported
Level reading date:	1942-09-19	Feet below surface:	Not Reported
Feet to sea level:	-10.29	Note:	Not Reported
Level reading date:	1942-09-12	Feet below surface:	Not Reported
Feet to sea level:	-10.32	Note:	Not Reported
Level reading date:	1942-09-05	Feet below surface:	Not Reported
Feet to sea level:	-10.37	Note:	Not Reported
Level reading date:	1942-08-29	Feet below surface:	Not Reported
Feet to sea level:	-10.41	Note:	Not Reported
Level reading date:	1942-08-22	Feet below surface:	Not Reported
Feet to sea level:	-10.45	Note:	Not Reported
Level reading date:	1942-08-15	Feet below surface:	Not Reported
Feet to sea level:	-10.50	Note:	Not Reported
Level reading date:	1942-08-08	Feet below surface:	Not Reported
Feet to sea level:	-10.57	Note:	Not Reported
Level reading date:	1942-08-01	Feet below surface:	Not Reported
Feet to sea level:	-10.58	Note:	Not Reported
Level reading date:	1942-07-25	Feet below surface:	Not Reported
Feet to sea level:	-10.63	Note:	Not Reported
Level reading date:	1942-07-18	Feet below surface:	Not Reported
Feet to sea level:	-10.62	Note:	Not Reported
Level reading date:	1942-07-11	Feet below surface:	Not Reported
Feet to sea level:	-10.61	Note:	Not Reported
Level reading date:	1942-07-04	Feet below surface:	Not Reported
Feet to sea level:	-10.63	Note:	Not Reported
Level reading date:	1942-06-27	Feet below surface:	Not Reported
Feet to sea level:	-10.65	Note:	Not Reported
Level reading date:	1942-06-20	Feet below surface:	Not Reported
Feet to sea level:	-10.63	Note:	Not Reported
Level reading date:	1942-06-13	Feet below surface:	Not Reported
Feet to sea level:	-10.63	Note:	Not Reported
Level reading date:	1942-06-06	Feet below surface:	Not Reported
Feet to sea level:	-10.61	Note:	Not Reported
Level reading date:	1942-05-30	Feet below surface:	Not Reported
Feet to sea level:	-10.59	Note:	Not Reported
Level reading date:	1942-05-23	Feet below surface:	Not Reported
Feet to sea level:	-10.52	Note:	Not Reported
Level reading date:	1942-05-16	Feet below surface:	Not Reported
Feet to sea level:	-10.51	Note:	Not Reported
Level reading date:	1942-05-09	Feet below surface:	Not Reported
Feet to sea level:	-10.48	Note:	Not Reported

Level reading date:	1942-05-02	Feet below surface:	Not Reported
Feet to sea level:	-10.46	Note:	Not Reported
Level reading date:	1942-04-25	Feet below surface:	Not Reported
Feet to sea level:	-10.42	Note:	Not Reported
Level reading date:	1942-04-18	Feet below surface:	Not Reported
Feet to sea level:	-10.42	Note:	Not Reported
Level reading date:	1942-04-11	Feet below surface:	Not Reported
Feet to sea level:	-10.39	Note:	Not Reported
Level reading date:	1942-04-04	Feet below surface:	Not Reported
Feet to sea level:	-10.36	Note:	Not Reported
Level reading date:	1942-03-28	Feet below surface:	Not Reported
Feet to sea level:	-10.40	Note:	Not Reported
Level reading date:	1942-03-21	Feet below surface:	Not Reported
Feet to sea level:	-10.38	Note:	Not Reported
Level reading date:	1942-03-14	Feet below surface:	Not Reported
Feet to sea level:	-10.33	Note:	Not Reported
Level reading date:	1942-03-07	Feet below surface:	Not Reported
Feet to sea level:	-10.31	Note:	Not Reported
Level reading date:	1942-02-28	Feet below surface:	Not Reported
Feet to sea level:	-10.27	Note:	Not Reported
Level reading date:	1942-02-21	Feet below surface:	Not Reported
Feet to sea level:	-10.23	Note:	Not Reported
Level reading date:	1942-02-14	Feet below surface:	Not Reported
Feet to sea level:	-10.19	Note:	Not Reported
Level reading date:	1942-02-07	Feet below surface:	Not Reported
Feet to sea level:	-10.15	Note:	Not Reported
Level reading date:	1942-01-31	Feet below surface:	Not Reported
Feet to sea level:	-10.13	Note:	Not Reported
Level reading date:	1942-01-24	Feet below surface:	Not Reported
Feet to sea level:	-10.13	Note:	Not Reported
Level reading date:	1942-01-17	Feet below surface:	Not Reported
Feet to sea level:	-10.10	Note:	Not Reported
Level reading date:	1942-01-10	Feet below surface:	Not Reported
Feet to sea level:	-10.06	Note:	Not Reported
Level reading date:	1942-01-03	Feet below surface:	Not Reported
Feet to sea level:	-10.03	Note:	Not Reported
Level reading date:	1941-12-27	Feet below surface:	Not Reported
Feet to sea level:	-9.99	Note:	Not Reported
Level reading date:	1941-12-20	Feet below surface:	Not Reported
Feet to sea level:	-9.96	Note:	Not Reported
Level reading date:	1941-12-13	Feet below surface:	Not Reported
Feet to sea level:	-9.90	Note:	Not Reported

Level reading date:	1941-12-06	Feet below surface:	Not Reported
Feet to sea level:	-9.91	Note:	Not Reported
Level reading date:	1941-11-29	Feet below surface:	Not Reported
Feet to sea level:	-9.88	Note:	Not Reported
Level reading date:	1941-11-22	Feet below surface:	Not Reported
Feet to sea level:	-9.87	Note:	Not Reported
Level reading date:	1941-11-15	Feet below surface:	Not Reported
Feet to sea level:	-9.86	Note:	Not Reported
Level reading date:	1941-11-08	Feet below surface:	Not Reported
Feet to sea level:	-9.80	Note:	Not Reported
Level reading date:	1941-11-01	Feet below surface:	Not Reported
Feet to sea level:	-9.80	Note:	Not Reported
Level reading date:	1941-10-25	Feet below surface:	Not Reported
Feet to sea level:	-9.74	Note:	Not Reported
Level reading date:	1941-10-18	Feet below surface:	Not Reported
Feet to sea level:	-9.68	Note:	Not Reported
Level reading date:	1941-10-11	Feet below surface:	Not Reported
Feet to sea level:	-9.65	Note:	Not Reported
Level reading date:	1941-10-04	Feet below surface:	Not Reported
Feet to sea level:	-9.63	Note:	Not Reported
Level reading date:	1941-09-27	Feet below surface:	Not Reported
Feet to sea level:	-9.65	Note:	Not Reported
Level reading date:	1941-09-20	Feet below surface:	Not Reported
Feet to sea level:	-9.65	Note:	Not Reported
Level reading date:	1941-09-13	Feet below surface:	Not Reported
Feet to sea level:	-9.63	Note:	Not Reported
Level reading date:	1941-09-06	Feet below surface:	Not Reported
Feet to sea level:	-9.60	Note:	Not Reported
Level reading date:	1941-08-30	Feet below surface:	Not Reported
Feet to sea level:	-9.60	Note:	Not Reported
Level reading date:	1941-08-23	Feet below surface:	Not Reported
Feet to sea level:	-9.56	Note:	Not Reported
Level reading date:	1941-08-16	Feet below surface:	Not Reported
Feet to sea level:	-9.50	Note:	Not Reported
Level reading date:	1941-08-09	Feet below surface:	Not Reported
Feet to sea level:	-9.45	Note:	Not Reported
Level reading date:	1941-08-02	Feet below surface:	Not Reported
Feet to sea level:	-9.42	Note:	Not Reported
Level reading date:	1941-07-26	Feet below surface:	Not Reported
Feet to sea level:	-9.38	Note:	Not Reported
Level reading date:	1941-07-19	Feet below surface:	Not Reported
Feet to sea level:	-9.35	Note:	Not Reported

Level reading date:	1941-07-12	Feet below surface:	Not Reported
Feet to sea level:	-9.33	Note:	Not Reported
Level reading date:	1941-07-05	Feet below surface:	Not Reported
Feet to sea level:	-9.27	Note:	Not Reported
Level reading date:	1941-06-28	Feet below surface:	Not Reported
Feet to sea level:	-9.24	Note:	Not Reported
Level reading date:	1941-06-21	Feet below surface:	Not Reported
Feet to sea level:	-9.18	Note:	Not Reported
Level reading date:	1941-06-14	Feet below surface:	Not Reported
Feet to sea level:	-9.14	Note:	Not Reported
Level reading date:	1941-06-07	Feet below surface:	Not Reported
Feet to sea level:	-9.13	Note:	Not Reported
Level reading date:	1941-05-31	Feet below surface:	Not Reported
Feet to sea level:	-9.06	Note:	Not Reported
Level reading date:	1941-05-24	Feet below surface:	Not Reported
Feet to sea level:	-9.06	Note:	Not Reported
Level reading date:	1941-05-17	Feet below surface:	Not Reported
Feet to sea level:	-9.01	Note:	Not Reported
Level reading date:	1941-05-10	Feet below surface:	Not Reported
Feet to sea level:	-8.95	Note:	Not Reported
Level reading date:	1941-05-03	Feet below surface:	Not Reported
Feet to sea level:	-8.89	Note:	Not Reported
Level reading date:	1941-04-26	Feet below surface:	Not Reported
Feet to sea level:	-8.84	Note:	Not Reported
Level reading date:	1941-04-19	Feet below surface:	Not Reported
Feet to sea level:	-8.84	Note:	Not Reported
Level reading date:	1941-04-12	Feet below surface:	Not Reported
Feet to sea level:	-8.89	Note:	Not Reported
Level reading date:	1941-04-05	Feet below surface:	Not Reported
Feet to sea level:	-8.87	Note:	Not Reported
Level reading date:	1941-03-29	Feet below surface:	Not Reported
Feet to sea level:	-8.91	Note:	Not Reported
Level reading date:	1941-03-22	Feet below surface:	Not Reported
Feet to sea level:	-8.98	Note:	Not Reported
Level reading date:	1941-03-15	Feet below surface:	Not Reported
Feet to sea level:	-9.03	Note:	Not Reported
Level reading date:	1941-03-08	Feet below surface:	Not Reported
Feet to sea level:	-9.07	Note:	Not Reported
Level reading date:	1941-03-01	Feet below surface:	Not Reported
Feet to sea level:	-9.12	Note:	Not Reported
Level reading date:	1941-02-22	Feet below surface:	Not Reported
Feet to sea level:	-9.15	Note:	Not Reported

Level reading date:	1941-02-15	Feet below surface:	Not Reported
Feet to sea level:	-9.17	Note:	Not Reported
Level reading date:	1941-02-08	Feet below surface:	Not Reported
Feet to sea level:	-9.19	Note:	Not Reported
Level reading date:	1941-02-01	Feet below surface:	Not Reported
Feet to sea level:	-9.22	Note:	Not Reported
Level reading date:	1941-01-25	Feet below surface:	Not Reported
Feet to sea level:	-9.27	Note:	Not Reported

3
SE **FED USGS** **USGS40000828169**
1/4 - 1/2 Mile
Lower

Organization ID:	USGS-NY	Organization Name:	USGS New York Water Science Center
Monitor Location:	K 2622. 1	Type:	Well
Description:	Not Reported	HUC:	02030202
Drainage Area:	Not Reported	Drainage Area Units:	Not Reported
Contrib Drainage Area:	Not Reported	Contrib Drainage Area Unts:	Not Reported
Aquifer:	Northern Atlantic Coastal Plain aquifer system		
Formation Type:	Glacial Aquifer, Upper	Aquifer Type:	Not Reported
Construction Date:	Not Reported	Well Depth:	105
Well Depth Units:	ft	Well Hole Depth:	Not Reported
Well Hole Depth Units:	Not Reported		

4
SE **FED USGS** **USGS40000828135**
1/4 - 1/2 Mile
Lower

Organization ID:	USGS-NY	Organization Name:	USGS New York Water Science Center
Monitor Location:	K 136. 1	Type:	Well
Description:	5201	HUC:	02030202
Drainage Area:	Not Reported	Drainage Area Units:	Not Reported
Contrib Drainage Area:	Not Reported	Contrib Drainage Area Unts:	Not Reported
Aquifer:	Northern Atlantic Coastal Plain aquifer system		
Formation Type:	Glacial Aquifer, Upper	Aquifer Type:	Not Reported
Construction Date:	Not Reported	Well Depth:	Not Reported
Well Depth Units:	Not Reported	Well Hole Depth:	Not Reported
Well Hole Depth Units:	Not Reported		

A5
SW **FED USGS** **USGS40000828104**
1/2 - 1 Mile
Lower

Organization ID:	USGS-NY	Organization Name:	USGS New York Water Science Center
Monitor Location:	K 3257. 2	Type:	Well
Description:	CHESTER AVE AND EAST NEW YORK AVE		
HUC:	02030202	Drainage Area:	Not Reported
Drainage Area Units:	Not Reported	Contrib Drainage Area:	Not Reported
Contrib Drainage Area Unts:	Not Reported		
Aquifer:	Northern Atlantic Coastal Plain aquifer system		
Formation Type:	Glacial Aquifer, Upper	Aquifer Type:	Unconfined single aquifer

Construction Date:	19980624	Well Depth:	55
Well Depth Units:	ft	Well Hole Depth:	55
Well Hole Depth Units:	ft		

Ground water levels,Number of Measurements:	73	Level reading date:	2005-02-15
Feet below surface:	Not Reported	Feet to sea level:	10.53
Note:	Not Reported		

Level reading date:	2005-01-21	Feet below surface:	Not Reported
Feet to sea level:	10.40	Note:	Not Reported
Level reading date:	2004-12-15	Feet below surface:	Not Reported
Feet to sea level:	10.44	Note:	Not Reported
Level reading date:	2004-11-23	Feet below surface:	Not Reported
Feet to sea level:	10.48	Note:	Not Reported
Level reading date:	2004-10-21	Feet below surface:	Not Reported
Feet to sea level:	10.43	Note:	Not Reported
Level reading date:	2004-09-21	Feet below surface:	Not Reported
Feet to sea level:	10.31	Note:	Not Reported
Level reading date:	2004-08-25	Feet below surface:	Not Reported
Feet to sea level:	10.23	Note:	Not Reported
Level reading date:	2004-07-19	Feet below surface:	Not Reported
Feet to sea level:	10.09	Note:	Not Reported
Level reading date:	2004-06-16	Feet below surface:	Not Reported
Feet to sea level:	10.01	Note:	Not Reported
Level reading date:	2004-05-25	Feet below surface:	Not Reported
Feet to sea level:	10.01	Note:	Not Reported
Level reading date:	2004-04-29	Feet below surface:	Not Reported
Feet to sea level:	9.88	Note:	Not Reported
Level reading date:	2004-03-21	Feet below surface:	Not Reported
Feet to sea level:	9.86	Note:	Not Reported
Level reading date:	2004-02-25	Feet below surface:	Not Reported
Feet to sea level:	10.03	Note:	Not Reported
Level reading date:	2003-12-18	Feet below surface:	Not Reported
Feet to sea level:	10.00	Note:	Not Reported
Level reading date:	2003-11-25	Feet below surface:	Not Reported
Feet to sea level:	9.89	Note:	Not Reported
Level reading date:	2003-10-29	Feet below surface:	Not Reported
Feet to sea level:	9.99	Note:	Not Reported
Level reading date:	2003-09-24	Feet below surface:	Not Reported
Feet to sea level:	10.07	Note:	Not Reported
Level reading date:	2003-08-25	Feet below surface:	Not Reported
Feet to sea level:	10.24	Note:	Not Reported
Level reading date:	2003-07-21	Feet below surface:	Not Reported
Feet to sea level:	10.83	Note:	Not Reported

Level reading date:	2003-06-25	Feet below surface:	Not Reported
Feet to sea level:	9.92	Note:	Not Reported
Level reading date:	2003-05-19	Feet below surface:	Not Reported
Feet to sea level:	9.63	Note:	Not Reported
Level reading date:	2003-04-28	Feet below surface:	Not Reported
Feet to sea level:	9.64	Note:	Not Reported
Level reading date:	2003-02-27	Feet below surface:	Not Reported
Feet to sea level:	9.37	Note:	Not Reported
Level reading date:	2002-12-27	Feet below surface:	Not Reported
Feet to sea level:	9.02	Note:	Not Reported
Level reading date:	2002-11-26	Feet below surface:	Not Reported
Feet to sea level:	9.01	Note:	Not Reported
Level reading date:	2002-10-21	Feet below surface:	Not Reported
Feet to sea level:	8.91	Note:	Not Reported
Level reading date:	2002-09-25	Feet below surface:	Not Reported
Feet to sea level:	8.78	Note:	Not Reported
Level reading date:	2002-08-27	Feet below surface:	Not Reported
Feet to sea level:	8.68	Note:	Not Reported
Level reading date:	2002-07-24	Feet below surface:	Not Reported
Feet to sea level:	8.82	Note:	Not Reported
Level reading date:	2002-07-22	Feet below surface:	Not Reported
Feet to sea level:	8.77	Note:	Not Reported
Level reading date:	2002-06-18	Feet below surface:	Not Reported
Feet to sea level:	8.74	Note:	Not Reported
Level reading date:	2002-05-29	Feet below surface:	Not Reported
Feet to sea level:	8.74	Note:	Not Reported
Level reading date:	2002-04-24	Feet below surface:	Not Reported
Feet to sea level:	8.67	Note:	Not Reported
Level reading date:	2002-03-21	Feet below surface:	Not Reported
Feet to sea level:	8.78	Note:	Not Reported
Level reading date:	2002-02-27	Feet below surface:	Not Reported
Feet to sea level:	8.91	Note:	Not Reported
Level reading date:	2002-01-28	Feet below surface:	Not Reported
Feet to sea level:	9.02	Note:	Not Reported
Level reading date:	2001-12-28	Feet below surface:	Not Reported
Feet to sea level:	9.15	Note:	Not Reported
Level reading date:	2001-09-25	Feet below surface:	Not Reported
Feet to sea level:	9.57	Note:	Not Reported
Level reading date:	2001-08-29	Feet below surface:	Not Reported
Feet to sea level:	9.63	Note:	Not Reported
Level reading date:	2001-07-24	Feet below surface:	Not Reported
Feet to sea level:	9.46	Note:	Not Reported

Level reading date:	2001-06-28	Feet below surface:	Not Reported
Feet to sea level:	9.76	Note:	Not Reported
Level reading date:	2001-05-24	Feet below surface:	Not Reported
Feet to sea level:	9.82	Note:	Not Reported
Level reading date:	2001-04-25	Feet below surface:	Not Reported
Feet to sea level:	9.83	Note:	Not Reported
Level reading date:	2001-03-20	Feet below surface:	Not Reported
Feet to sea level:	9.34	Note:	Not Reported
Level reading date:	2001-02-22	Feet below surface:	Not Reported
Feet to sea level:	9.39	Note:	Not Reported
Level reading date:	2001-01-17	Feet below surface:	Not Reported
Feet to sea level:	9.28	Note:	Not Reported
Level reading date:	2000-12-19	Feet below surface:	Not Reported
Feet to sea level:	9.49	Note:	Not Reported
Level reading date:	2000-11-28	Feet below surface:	Not Reported
Feet to sea level:	9.54	Note:	Not Reported
Level reading date:	2000-10-24	Feet below surface:	Not Reported
Feet to sea level:	9.73	Note:	Not Reported
Level reading date:	2000-09-27	Feet below surface:	Not Reported
Feet to sea level:	9.98	Note:	Not Reported
Level reading date:	2000-08-24	Feet below surface:	Not Reported
Feet to sea level:	10.09	Note:	Not Reported
Level reading date:	2000-07-27	Feet below surface:	Not Reported
Feet to sea level:	9.94	Note:	Not Reported
Level reading date:	2000-06-28	Feet below surface:	Not Reported
Feet to sea level:	9.92	Note:	Not Reported
Level reading date:	2000-05-23	Feet below surface:	Not Reported
Feet to sea level:	9.78	Note:	Not Reported
Level reading date:	2000-04-27	Feet below surface:	Not Reported
Feet to sea level:	9.70	Note:	Not Reported
Level reading date:	2000-03-29	Feet below surface:	Not Reported
Feet to sea level:	9.69	Note:	Not Reported
Level reading date:	2000-02-29	Feet below surface:	Not Reported
Feet to sea level:	9.63	Note:	Not Reported
Level reading date:	1999-12-13	Feet below surface:	Not Reported
Feet to sea level:	9.62	Note:	Not Reported
Level reading date:	1999-11-23	Feet below surface:	Not Reported
Feet to sea level:	9.68	Note:	Not Reported
Level reading date:	1999-10-19	Feet below surface:	Not Reported
Feet to sea level:	9.79	Note:	Not Reported
Level reading date:	1999-09-23	Feet below surface:	Not Reported
Feet to sea level:	9.94	Note:	Not Reported

Level reading date:	1999-08-17	Feet below surface:	Not Reported
Feet to sea level:	10.00	Note:	Not Reported
Level reading date:	1999-06-23	Feet below surface:	Not Reported
Feet to sea level:	10.07	Note:	Not Reported
Level reading date:	1999-05-18	Feet below surface:	Not Reported
Feet to sea level:	10.12	Note:	Not Reported
Level reading date:	1999-04-28	Feet below surface:	Not Reported
Feet to sea level:	10.13	Note:	Not Reported
Level reading date:	1999-03-23	Feet below surface:	Not Reported
Feet to sea level:	10.14	Note:	Not Reported
Level reading date:	1999-03-02	Feet below surface:	Not Reported
Feet to sea level:	10.22	Note:	Not Reported
Level reading date:	1999-01-27	Feet below surface:	Not Reported
Feet to sea level:	10.23	Note:	Not Reported
Level reading date:	1998-11-24	Feet below surface:	Not Reported
Feet to sea level:	10.47	Note:	Not Reported
Level reading date:	1998-10-29	Feet below surface:	Not Reported
Feet to sea level:	10.57	Note:	Not Reported
Level reading date:	1998-09-29	Feet below surface:	Not Reported
Feet to sea level:	10.72	Note:	Not Reported
Level reading date:	1998-09-01	Feet below surface:	Not Reported
Feet to sea level:	10.93	Note:	Not Reported
Level reading date:	1998-07-28	Feet below surface:	Not Reported
Feet to sea level:	11.22	Note:	Not Reported

A6
SW
1/2 - 1 Mile
Lower

FED USGS **USGS40000828103**

Organization ID:	USGS-NY	Organization Name:	USGS New York Water Science Center
Monitor Location:	K 3257. 1	Type:	Well
Description:	Not Reported	HUC:	02030202
Drainage Area:	Not Reported	Drainage Area Units:	Not Reported
Contrib Drainage Area:	Not Reported	Contrib Drainage Area Unts:	Not Reported
Aquifer:	Northern Atlantic Coastal Plain aquifer system		
Formation Type:	Glacial Aquifer, Upper	Aquifer Type:	Not Reported
Construction Date:	Not Reported	Well Depth:	50
Well Depth Units:	ft	Well Hole Depth:	Not Reported
Well Hole Depth Units:	Not Reported		

Ground water levels,Number of Measurements:	51	Level reading date:	1999-06-23
Feet below surface:	Not Reported	Feet to sea level:	11.12
Note:	Not Reported		
Level reading date:	1997-03-17	Feet below surface:	Not Reported
Feet to sea level:	9.75	Note:	Not Reported
Level reading date:	1996-07-05	Feet below surface:	Not Reported

Feet to sea level:	10.29	Note:	Not Reported
Level reading date:	1996-03-14	Feet below surface:	Not Reported
Feet to sea level:	10.11	Note:	Not Reported
Level reading date:	1995-09-29	Feet below surface:	Not Reported
Feet to sea level:	9.54	Note:	Not Reported
Level reading date:	1995-06-21	Feet below surface:	Not Reported
Feet to sea level:	9.72	Note:	Not Reported
Level reading date:	1995-03-14	Feet below surface:	Not Reported
Feet to sea level:	9.98	Note:	Not Reported
Level reading date:	1995-01-03	Feet below surface:	Not Reported
Feet to sea level:	10.11	Note:	Not Reported
Level reading date:	1994-06-29	Feet below surface:	Not Reported
Feet to sea level:	10.58	Note:	Not Reported
Level reading date:	1994-03-24	Feet below surface:	Not Reported
Feet to sea level:	10.42	Note:	Not Reported
Level reading date:	1993-11-22	Feet below surface:	Not Reported
Feet to sea level:	9.94	Note:	Not Reported
Level reading date:	1993-08-24	Feet below surface:	Not Reported
Feet to sea level:	10.26	Note:	Not Reported
Level reading date:	1993-07-22	Feet below surface:	Not Reported
Feet to sea level:	10.39	Note:	Not Reported
Level reading date:	1993-06-22	Feet below surface:	Not Reported
Feet to sea level:	10.57	Note:	Not Reported
Level reading date:	1993-05-24	Feet below surface:	Not Reported
Feet to sea level:	10.65	Note:	Not Reported
Level reading date:	1993-04-28	Feet below surface:	Not Reported
Feet to sea level:	10.65	Note:	Not Reported
Level reading date:	1993-03-22	Feet below surface:	Not Reported
Feet to sea level:	10.28	Note:	Not Reported
Level reading date:	1993-01-19	Feet below surface:	Not Reported
Feet to sea level:	10.23	Note:	Not Reported
Level reading date:	1992-12-28	Feet below surface:	Not Reported
Feet to sea level:	10.25	Note:	Not Reported
Level reading date:	1992-11-19	Feet below surface:	Not Reported
Feet to sea level:	10.12	Note:	Not Reported
Level reading date:	1992-11-10	Feet below surface:	Not Reported
Feet to sea level:	10.19	Note:	Not Reported
Level reading date:	1992-10-27	Feet below surface:	Not Reported
Feet to sea level:	10.29	Note:	Not Reported
Level reading date:	1992-09-18	Feet below surface:	Not Reported
Feet to sea level:	10.55	Note:	Not Reported

Level reading date:	1992-08-24	Feet below surface:	Not Reported
Feet to sea level:	10.43	Note:	Not Reported
Level reading date:	1992-07-16	Feet below surface:	Not Reported
Feet to sea level:	10.28	Note:	Not Reported
Level reading date:	1992-06-23	Feet below surface:	Not Reported
Feet to sea level:	10.24	Note:	Not Reported
Level reading date:	1992-06-12	Feet below surface:	Not Reported
Feet to sea level:	10.21	Note:	Not Reported
Level reading date:	1992-04-06	Feet below surface:	Not Reported
Feet to sea level:	10.39	Note:	Not Reported
Level reading date:	1985-12-04	Feet below surface:	Not Reported
Feet to sea level:	10.18	Note:	Not Reported
Level reading date:	1985-10-02	Feet below surface:	Not Reported
Feet to sea level:	10.22	Note:	Not Reported
Level reading date:	1985-05-18	Feet below surface:	Not Reported
Feet to sea level:	10.38	Note:	Not Reported
Level reading date:	1984-12-18	Feet below surface:	Not Reported
Feet to sea level:	11.39	Note:	Not Reported
Level reading date:	1984-10-03	Feet below surface:	Not Reported
Feet to sea level:	12.16	Note:	Not Reported
Level reading date:	1984-06-28	Feet below surface:	Not Reported
Feet to sea level:	12.51	Note:	Not Reported
Level reading date:	1984-03-19	Feet below surface:	Not Reported
Feet to sea level:	11.45	Note:	Not Reported
Level reading date:	1984-01-05	Feet below surface:	Not Reported
Feet to sea level:	11.19	Note:	Not Reported
Level reading date:	1983-09-28	Feet below surface:	Not Reported
Feet to sea level:	11.85	Note:	Not Reported
Level reading date:	1983-06-29	Feet below surface:	Not Reported
Feet to sea level:	11.07	Note:	Not Reported
Level reading date:	1983-03-25	Feet below surface:	Not Reported
Feet to sea level:	12.07	Note:	Not Reported
Level reading date:	1982-12-21	Feet below surface:	Not Reported
Feet to sea level:	11.37	Note:	Not Reported
Level reading date:	1982-10-06	Feet below surface:	Not Reported
Feet to sea level:	11.21	Note:	Not Reported
Level reading date:	1982-06-30	Feet below surface:	Not Reported
Feet to sea level:	11.35	Note:	Not Reported
Level reading date:	1982-03-24	Feet below surface:	Not Reported
Feet to sea level:	11.16	Note:	Not Reported
Level reading date:	1981-12-29	Feet below surface:	Not Reported
Feet to sea level:	12.46	Note:	Not Reported

Level reading date:	1981-09-23	Feet below surface:	Not Reported
Feet to sea level:	12.27	Note:	Not Reported
Level reading date:	1981-06-25	Feet below surface:	Not Reported
Feet to sea level:	11.94	Note:	Not Reported
Level reading date:	1981-03-19	Feet below surface:	Not Reported
Feet to sea level:	12.56	Note:	Not Reported
Level reading date:	1980-12-30	Feet below surface:	Not Reported
Feet to sea level:	13.01	Note:	Not Reported
Level reading date:	1980-09-23	Feet below surface:	Not Reported
Feet to sea level:	13.65	Note:	Not Reported
Level reading date:	1980-06-20	Feet below surface:	Not Reported
Feet to sea level:	13.96	Note:	Not Reported
Level reading date:	1980-06-10	Feet below surface:	Not Reported
Feet to sea level:	13.90	Note:	Not Reported

7
SW
1/2 - 1 Mile
Lower

FED USGS **USGS40000828031**

Organization ID:	USGS-NY	Organization Name:	USGS New York Water Science Center
Monitor Location:	K 910. 1	Type:	Well
Description:	4401	HUC:	02030202
Drainage Area:	Not Reported	Drainage Area Units:	Not Reported
Contrib Drainage Area:	Not Reported	Contrib Drainage Area Unts:	Not Reported
Aquifer:	Not Reported	Formation Type:	Not Reported
Aquifer Type:	Not Reported	Construction Date:	Not Reported
Well Depth:	Not Reported	Well Depth Units:	Not Reported
Well Hole Depth:	182	Well Hole Depth Units:	ft

8
East
1/2 - 1 Mile
Lower

FED USGS **USGS40000828360**

Organization ID:	USGS-NY	Organization Name:	USGS New York Water Science Center
Monitor Location:	K 1198. 1	Type:	Well
Description:	Not Reported	HUC:	02030202
Drainage Area:	Not Reported	Drainage Area Units:	Not Reported
Contrib Drainage Area:	Not Reported	Contrib Drainage Area Unts:	Not Reported
Aquifer:	Northern Atlantic Coastal Plain aquifer system		
Formation Type:	Glacial Aquifer, Upper	Aquifer Type:	Not Reported
Construction Date:	Not Reported	Well Depth:	53
Well Depth Units:	ft	Well Hole Depth:	Not Reported
Well Hole Depth Units:	Not Reported		

Ground water levels,Number of Measurements:	282	Level reading date:	1968-11-06
Feet below surface:	Not Reported	Feet to sea level:	3.51
Note:	Not Reported		
Level reading date:	1968-04-30	Feet below surface:	Not Reported
Feet to sea level:	3.43	Note:	Not Reported

Level reading date:	1967-11-09	Feet below surface:	Not Reported
Feet to sea level:	2.96	Note:	Not Reported
Level reading date:	1967-03-29	Feet below surface:	Not Reported
Feet to sea level:	2.25	Note:	Not Reported
Level reading date:	1966-10-24	Feet below surface:	Not Reported
Feet to sea level:	1.92	Note:	Not Reported
Level reading date:	1966-05-03	Feet below surface:	Not Reported
Feet to sea level:	2.23	Note:	Not Reported
Level reading date:	1965-10-28	Feet below surface:	Not Reported
Feet to sea level:	2.60	Note:	Not Reported
Level reading date:	1965-09-06	Feet below surface:	Not Reported
Feet to sea level:	2.74	Note:	Not Reported
Level reading date:	1965-05-03	Feet below surface:	Not Reported
Feet to sea level:	3.08	Note:	Not Reported
Level reading date:	1964-10-30	Feet below surface:	Not Reported
Feet to sea level:	2.97	Note:	Not Reported
Level reading date:	1964-04-27	Feet below surface:	Not Reported
Feet to sea level:	3.25	Note:	Not Reported
Level reading date:	1963-04-29	Feet below surface:	Not Reported
Feet to sea level:	3.78	Note:	Not Reported
Level reading date:	1962-04-27	Feet below surface:	Not Reported
Feet to sea level:	4.11	Note:	Not Reported
Level reading date:	1961-12-27	Feet below surface:	Not Reported
Feet to sea level:	4.25	Note:	Not Reported
Level reading date:	1961-01-05	Feet below surface:	Not Reported
Feet to sea level:	3.29	Note:	Not Reported
Level reading date:	1960-07-18	Feet below surface:	Not Reported
Feet to sea level:	2.65	Note:	Not Reported
Level reading date:	1957-12-23	Feet below surface:	Not Reported
Feet to sea level:	1.64	Note:	Not Reported
Level reading date:	1956-12-27	Feet below surface:	Not Reported
Feet to sea level:	2.86	Note:	Not Reported
Level reading date:	1956-01-20	Feet below surface:	Not Reported
Feet to sea level:	2.70	Note:	Not Reported
Level reading date:	1954-12-27	Feet below surface:	Not Reported
Feet to sea level:	1.75	Note:	Not Reported
Level reading date:	1954-06-30	Feet below surface:	Not Reported
Feet to sea level:	1.43	Note:	Not Reported
Level reading date:	1954-05-26	Feet below surface:	Not Reported
Feet to sea level:	1.42	Note:	Not Reported
Level reading date:	1954-04-29	Feet below surface:	Not Reported
Feet to sea level:	1.50	Note:	Not Reported

Level reading date:	1954-03-27	Feet below surface:	Not Reported
Feet to sea level:	1.79	Note:	Not Reported
Level reading date:	1954-02-25	Feet below surface:	Not Reported
Feet to sea level:	2.05	Note:	Not Reported
Level reading date:	1954-01-30	Feet below surface:	Not Reported
Feet to sea level:	2.13	Note:	Not Reported
Level reading date:	1953-12-21	Feet below surface:	Not Reported
Feet to sea level:	2.16	Note:	Not Reported
Level reading date:	1953-12-01	Feet below surface:	Not Reported
Feet to sea level:	2.06	Note:	Not Reported
Level reading date:	1953-10-10	Feet below surface:	Not Reported
Feet to sea level:	2.20	Note:	Not Reported
Level reading date:	1953-09-30	Feet below surface:	Not Reported
Feet to sea level:	2.22	Note:	Not Reported
Level reading date:	1953-08-27	Feet below surface:	Not Reported
Feet to sea level:	2.26	Note:	Not Reported
Level reading date:	1953-07-31	Feet below surface:	Not Reported
Feet to sea level:	2.10	Note:	Not Reported
Level reading date:	1953-06-24	Feet below surface:	Not Reported
Feet to sea level:	1.78	Note:	Not Reported
Level reading date:	1953-05-25	Feet below surface:	Not Reported
Feet to sea level:	1.96	Note:	Not Reported
Level reading date:	1953-04-27	Feet below surface:	Not Reported
Feet to sea level:	2.01	Note:	Not Reported
Level reading date:	1953-03-24	Feet below surface:	Not Reported
Feet to sea level:	1.72	Note:	Not Reported
Level reading date:	1953-02-26	Feet below surface:	Not Reported
Feet to sea level:	1.55	Note:	Not Reported
Level reading date:	1953-02-05	Feet below surface:	Not Reported
Feet to sea level:	1.59	Note:	Not Reported
Level reading date:	1952-12-23	Feet below surface:	Not Reported
Feet to sea level:	1.52	Note:	Not Reported
Level reading date:	1952-12-04	Feet below surface:	Not Reported
Feet to sea level:	1.47	Note:	Not Reported
Level reading date:	1952-11-04	Feet below surface:	Not Reported
Feet to sea level:	1.58	Note:	Not Reported
Level reading date:	1952-09-23	Feet below surface:	Not Reported
Feet to sea level:	1.61	Note:	Not Reported
Level reading date:	1952-08-25	Feet below surface:	Not Reported
Feet to sea level:	1.60	Note:	Not Reported
Level reading date:	1952-07-23	Feet below surface:	Not Reported
Feet to sea level:	1.53	Note:	Not Reported

Level reading date:	1952-06-23	Feet below surface:	Not Reported
Feet to sea level:	1.29	Note:	Not Reported
Level reading date:	1952-05-26	Feet below surface:	Not Reported
Feet to sea level:	0.91	Note:	Not Reported
Level reading date:	1952-04-29	Feet below surface:	Not Reported
Feet to sea level:	0.70	Note:	Not Reported
Level reading date:	1952-03-20	Feet below surface:	Not Reported
Feet to sea level:	0.42	Note:	Not Reported
Level reading date:	1952-02-20	Feet below surface:	Not Reported
Feet to sea level:	0.24	Note:	Not Reported
Level reading date:	1952-01-29	Feet below surface:	Not Reported
Feet to sea level:	0.07	Note:	Not Reported
Level reading date:	1951-12-20	Feet below surface:	Not Reported
Feet to sea level:	0.20	Note:	Not Reported
Level reading date:	1951-11-29	Feet below surface:	Not Reported
Feet to sea level:	-0.28	Note:	Not Reported
Level reading date:	1951-11-01	Feet below surface:	Not Reported
Feet to sea level:	-0.52	Note:	Not Reported
Level reading date:	1951-09-26	Feet below surface:	Not Reported
Feet to sea level:	-0.50	Note:	Not Reported
Level reading date:	1951-08-28	Feet below surface:	Not Reported
Feet to sea level:	-0.48	Note:	Not Reported
Level reading date:	1951-07-25	Feet below surface:	Not Reported
Feet to sea level:	-0.62	Note:	Not Reported
Level reading date:	1951-06-26	Feet below surface:	Not Reported
Feet to sea level:	-0.59	Note:	Not Reported
Level reading date:	1951-05-29	Feet below surface:	Not Reported
Feet to sea level:	-0.60	Note:	Not Reported
Level reading date:	1951-04-26	Feet below surface:	Not Reported
Feet to sea level:	-0.82	Note:	Not Reported
Level reading date:	1951-03-27	Feet below surface:	Not Reported
Feet to sea level:	-1.08	Note:	Not Reported
Level reading date:	1951-02-23	Feet below surface:	Not Reported
Feet to sea level:	-1.17	Note:	Not Reported
Level reading date:	1951-01-30	Feet below surface:	Not Reported
Feet to sea level:	-1.22	Note:	Not Reported
Level reading date:	1950-12-18	Feet below surface:	Not Reported
Feet to sea level:	-1.29	Note:	Not Reported
Level reading date:	1950-11-27	Feet below surface:	Not Reported
Feet to sea level:	-1.33	Note:	Not Reported
Level reading date:	1950-10-30	Feet below surface:	Not Reported
Feet to sea level:	-1.31	Note:	Not Reported

Level reading date:	1950-09-27	Feet below surface:	Not Reported
Feet to sea level:	-1.31	Note:	Not Reported
Level reading date:	1950-08-28	Feet below surface:	Not Reported
Feet to sea level:	-1.23	Note:	Not Reported
Level reading date:	1950-07-26	Feet below surface:	Not Reported
Feet to sea level:	-1.16	Note:	Not Reported
Level reading date:	1950-06-28	Feet below surface:	Not Reported
Feet to sea level:	-1.12	Note:	Not Reported
Level reading date:	1950-06-05	Feet below surface:	Not Reported
Feet to sea level:	-0.98	Note:	Not Reported
Level reading date:	1950-04-27	Feet below surface:	Not Reported
Feet to sea level:	-0.99	Note:	Not Reported
Level reading date:	1950-03-29	Feet below surface:	Not Reported
Feet to sea level:	-1.00	Note:	Not Reported
Level reading date:	1950-03-01	Feet below surface:	Not Reported
Feet to sea level:	-1.08	Note:	Not Reported
Level reading date:	1950-01-25	Feet below surface:	Not Reported
Feet to sea level:	-1.17	Note:	Not Reported
Level reading date:	1949-12-27	Feet below surface:	Not Reported
Feet to sea level:	-1.37	Note:	Not Reported
Level reading date:	1949-11-28	Feet below surface:	Not Reported
Feet to sea level:	-1.16	Note:	Not Reported
Level reading date:	1949-10-31	Feet below surface:	Not Reported
Feet to sea level:	-1.28	Note:	Not Reported
Level reading date:	1949-09-28	Feet below surface:	Not Reported
Feet to sea level:	-1.14	Note:	Not Reported
Level reading date:	1949-08-31	Feet below surface:	Not Reported
Feet to sea level:	-1.13	Note:	Not Reported
Level reading date:	1949-07-28	Feet below surface:	Not Reported
Feet to sea level:	-1.20	Note:	Not Reported
Level reading date:	1949-06-30	Feet below surface:	Not Reported
Feet to sea level:	-1.29	Note:	Not Reported
Level reading date:	1949-05-31	Feet below surface:	Not Reported
Feet to sea level:	-1.50	Note:	Not Reported
Level reading date:	1949-04-27	Feet below surface:	Not Reported
Feet to sea level:	-1.80	Note:	Not Reported
Level reading date:	1949-04-04	Feet below surface:	Not Reported
Feet to sea level:	-1.97	Note:	Not Reported
Level reading date:	1949-02-23	Feet below surface:	Not Reported
Feet to sea level:	-2.23	Note:	Not Reported
Level reading date:	1949-01-26	Feet below surface:	Not Reported
Feet to sea level:	-2.55	Note:	Not Reported

Level reading date:	1948-12-28	Feet below surface:	Not Reported
Feet to sea level:	-2.65	Note:	Not Reported
Level reading date:	1948-12-09	Feet below surface:	Not Reported
Feet to sea level:	-2.64	Note:	Not Reported
Level reading date:	1948-11-03	Feet below surface:	Not Reported
Feet to sea level:	-2.66	Note:	Not Reported
Level reading date:	1948-10-04	Feet below surface:	Not Reported
Feet to sea level:	-2.75	Note:	Not Reported
Level reading date:	1948-08-30	Feet below surface:	Not Reported
Feet to sea level:	-2.64	Note:	Not Reported
Level reading date:	1948-07-26	Feet below surface:	Not Reported
Feet to sea level:	-2.99	Note:	Not Reported
Level reading date:	1948-06-30	Feet below surface:	Not Reported
Feet to sea level:	-3.46	Note:	Not Reported
Level reading date:	1948-06-01	Feet below surface:	Not Reported
Feet to sea level:	-3.67	Note:	Not Reported
Level reading date:	1948-04-27	Feet below surface:	Not Reported
Feet to sea level:	-4.02	Note:	Not Reported
Level reading date:	1948-03-26	Feet below surface:	Not Reported
Feet to sea level:	-4.32	Note:	Not Reported
Level reading date:	1948-03-03	Feet below surface:	Not Reported
Feet to sea level:	-4.50	Note:	Not Reported
Level reading date:	1948-02-02	Feet below surface:	Not Reported
Feet to sea level:	-4.49	Note:	Not Reported
Level reading date:	1948-01-08	Feet below surface:	Not Reported
Feet to sea level:	-4.88	Note:	Not Reported
Level reading date:	1947-12-16	Feet below surface:	Not Reported
Feet to sea level:	-5.00	Note:	Not Reported
Level reading date:	1947-11-26	Feet below surface:	Not Reported
Feet to sea level:	-5.10	Note:	Not Reported
Level reading date:	1947-11-20	Feet below surface:	Not Reported
Feet to sea level:	-5.19	Note:	Not Reported
Level reading date:	1947-10-31	Feet below surface:	Not Reported
Feet to sea level:	-5.33	Note:	Not Reported
Level reading date:	1947-10-14	Feet below surface:	Not Reported
Feet to sea level:	-5.34	Note:	Not Reported
Level reading date:	1947-10-06	Feet below surface:	Not Reported
Feet to sea level:	-5.37	Note:	Not Reported
Level reading date:	1947-09-29	Feet below surface:	Not Reported
Feet to sea level:	-5.30	Note:	Not Reported
Level reading date:	1947-09-15	Feet below surface:	Not Reported
Feet to sea level:	-5.33	Note:	Not Reported

Level reading date:	1947-08-27	Feet below surface:	Not Reported
Feet to sea level:	-5.29	Note:	Not Reported
Level reading date:	1947-08-13	Feet below surface:	Not Reported
Feet to sea level:	-5.24	Note:	Not Reported
Level reading date:	1947-07-30	Feet below surface:	Not Reported
Feet to sea level:	-5.18	Note:	Not Reported
Level reading date:	1947-07-23	Feet below surface:	Not Reported
Feet to sea level:	-5.18	Note:	Not Reported
Level reading date:	1947-07-16	Feet below surface:	Not Reported
Feet to sea level:	-5.13	Note:	Not Reported
Level reading date:	1947-07-07	Feet below surface:	Not Reported
Feet to sea level:	-5.06	Note:	Not Reported
Level reading date:	1947-07-02	Feet below surface:	Not Reported
Feet to sea level:	-5.00	Note:	Not Reported
Level reading date:	1947-06-30	Feet below surface:	Not Reported
Feet to sea level:	-5.03	Note:	Not Reported
Level reading date:	1947-06-24	Feet below surface:	Not Reported
Feet to sea level:	-5.05	Note:	Not Reported
Level reading date:	1947-05-29	Feet below surface:	Not Reported
Feet to sea level:	-5.01	Note:	Not Reported
Level reading date:	1947-05-06	Feet below surface:	Not Reported
Feet to sea level:	-5.03	Note:	Not Reported
Level reading date:	1947-04-04	Feet below surface:	Not Reported
Feet to sea level:	-5.15	Note:	Not Reported
Level reading date:	1947-02-05	Feet below surface:	Not Reported
Feet to sea level:	-4.92	Note:	Not Reported
Level reading date:	1947-01-27	Feet below surface:	Not Reported
Feet to sea level:	-4.92	Note:	Not Reported
Level reading date:	1946-12-30	Feet below surface:	Not Reported
Feet to sea level:	-4.77	Note:	Not Reported
Level reading date:	1946-11-26	Feet below surface:	Not Reported
Feet to sea level:	-4.67	Note:	Not Reported
Level reading date:	1946-10-22	Feet below surface:	Not Reported
Feet to sea level:	-4.57	Note:	Not Reported
Level reading date:	1946-09-27	Feet below surface:	Not Reported
Feet to sea level:	-4.47	Note:	Not Reported
Level reading date:	1946-08-29	Feet below surface:	Not Reported
Feet to sea level:	-4.33	Note:	Not Reported
Level reading date:	1946-07-26	Feet below surface:	Not Reported
Feet to sea level:	-4.34	Note:	Not Reported
Level reading date:	1946-07-01	Feet below surface:	Not Reported
Feet to sea level:	-4.43	Note:	Not Reported

Level reading date:	1946-06-19	Feet below surface:	Not Reported
Feet to sea level:	-4.55	Note:	Not Reported
Level reading date:	1946-05-06	Feet below surface:	Not Reported
Feet to sea level:	-4.72	Note:	Not Reported
Level reading date:	1946-04-12	Feet below surface:	Not Reported
Feet to sea level:	-4.72	Note:	Not Reported
Level reading date:	1946-03-04	Feet below surface:	Not Reported
Feet to sea level:	-4.65	Note:	Not Reported
Level reading date:	1946-02-07	Feet below surface:	Not Reported
Feet to sea level:	-4.65	Note:	Not Reported
Level reading date:	1946-01-10	Feet below surface:	Not Reported
Feet to sea level:	-4.69	Note:	Not Reported
Level reading date:	1945-12-04	Feet below surface:	Not Reported
Feet to sea level:	-4.74	Note:	Not Reported
Level reading date:	1945-11-06	Feet below surface:	Not Reported
Feet to sea level:	-4.70	Note:	Not Reported
Level reading date:	1945-09-28	Feet below surface:	Not Reported
Feet to sea level:	-4.53	Note:	Not Reported
Level reading date:	1945-09-13	Feet below surface:	Not Reported
Feet to sea level:	-4.54	Note:	Not Reported
Level reading date:	1945-08-08	Feet below surface:	Not Reported
Feet to sea level:	-4.47	Note:	Not Reported
Level reading date:	1945-07-03	Feet below surface:	Not Reported
Feet to sea level:	-4.56	Note:	Not Reported
Level reading date:	1945-06-05	Feet below surface:	Not Reported
Feet to sea level:	-4.62	Note:	Not Reported
Level reading date:	1945-04-27	Feet below surface:	Not Reported
Feet to sea level:	-4.57	Note:	Not Reported
Level reading date:	1945-04-05	Feet below surface:	Not Reported
Feet to sea level:	-4.63	Note:	Not Reported
Level reading date:	1945-03-03	Feet below surface:	Not Reported
Feet to sea level:	-4.50	Note:	Not Reported
Level reading date:	1945-01-13	Feet below surface:	Not Reported
Feet to sea level:	-4.54	Note:	Not Reported
Level reading date:	1944-12-05	Feet below surface:	Not Reported
Feet to sea level:	-4.65	Note:	Not Reported
Level reading date:	1944-11-03	Feet below surface:	Not Reported
Feet to sea level:	-4.59	Note:	Not Reported
Level reading date:	1944-10-05	Feet below surface:	Not Reported
Feet to sea level:	-4.49	Note:	Not Reported
Level reading date:	1944-09-02	Feet below surface:	Not Reported
Feet to sea level:	-4.79	Note:	Not Reported

Level reading date:	1944-07-31	Feet below surface:	Not Reported
Feet to sea level:	-4.71	Note:	Not Reported
Level reading date:	1944-07-04	Feet below surface:	Not Reported
Feet to sea level:	-4.68	Note:	Not Reported
Level reading date:	1944-05-27	Feet below surface:	Not Reported
Feet to sea level:	-4.79	Note:	Not Reported
Level reading date:	1944-05-05	Feet below surface:	Not Reported
Feet to sea level:	-4.93	Note:	Not Reported
Level reading date:	1944-03-30	Feet below surface:	Not Reported
Feet to sea level:	-5.18	Note:	Not Reported
Level reading date:	1944-02-26	Feet below surface:	Not Reported
Feet to sea level:	-5.18	Note:	Not Reported
Level reading date:	1944-01-29	Feet below surface:	Not Reported
Feet to sea level:	-5.16	Note:	Not Reported
Level reading date:	1944-01-01	Feet below surface:	Not Reported
Feet to sea level:	-5.17	Note:	Not Reported
Level reading date:	1943-11-27	Feet below surface:	Not Reported
Feet to sea level:	-5.22	Note:	Not Reported
Level reading date:	1943-10-30	Feet below surface:	Not Reported
Feet to sea level:	-5.35	Note:	Not Reported
Level reading date:	1943-09-25	Feet below surface:	Not Reported
Feet to sea level:	-5.40	Note:	Not Reported
Level reading date:	1943-08-28	Feet below surface:	Not Reported
Feet to sea level:	-5.30	Note:	Not Reported
Level reading date:	1943-07-31	Feet below surface:	Not Reported
Feet to sea level:	-5.35	Note:	Not Reported
Level reading date:	1943-06-26	Feet below surface:	Not Reported
Feet to sea level:	-5.39	Note:	Not Reported
Level reading date:	1943-05-29	Feet below surface:	Not Reported
Feet to sea level:	-5.48	Note:	Not Reported
Level reading date:	1943-05-01	Feet below surface:	Not Reported
Feet to sea level:	-5.62	Note:	Not Reported
Level reading date:	1943-03-27	Feet below surface:	Not Reported
Feet to sea level:	-5.80	Note:	Not Reported
Level reading date:	1943-02-27	Feet below surface:	Not Reported
Feet to sea level:	-5.97	Note:	Not Reported
Level reading date:	1943-01-30	Feet below surface:	Not Reported
Feet to sea level:	-6.13	Note:	Not Reported
Level reading date:	1943-01-02	Feet below surface:	Not Reported
Feet to sea level:	-6.29	Note:	Not Reported
Level reading date:	1942-12-26	Feet below surface:	Not Reported
Feet to sea level:	-6.32	Note:	Not Reported

Level reading date:	1942-12-19	Feet below surface:	Not Reported
Feet to sea level:	-6.36	Note:	Not Reported
Level reading date:	1942-12-12	Feet below surface:	Not Reported
Feet to sea level:	-6.38	Note:	Not Reported
Level reading date:	1942-12-05	Feet below surface:	Not Reported
Feet to sea level:	-6.45	Note:	Not Reported
Level reading date:	1942-11-28	Feet below surface:	Not Reported
Feet to sea level:	-6.45	Note:	Not Reported
Level reading date:	1942-11-21	Feet below surface:	Not Reported
Feet to sea level:	-6.48	Note:	Not Reported
Level reading date:	1942-11-14	Feet below surface:	Not Reported
Feet to sea level:	-6.52	Note:	Not Reported
Level reading date:	1942-11-07	Feet below surface:	Not Reported
Feet to sea level:	-6.58	Note:	Not Reported
Level reading date:	1942-10-31	Feet below surface:	Not Reported
Feet to sea level:	-6.61	Note:	Not Reported
Level reading date:	1942-10-24	Feet below surface:	Not Reported
Feet to sea level:	-6.65	Note:	Not Reported
Level reading date:	1942-10-17	Feet below surface:	Not Reported
Feet to sea level:	-6.70	Note:	Not Reported
Level reading date:	1942-10-10	Feet below surface:	Not Reported
Feet to sea level:	-6.76	Note:	Not Reported
Level reading date:	1942-10-03	Feet below surface:	Not Reported
Feet to sea level:	-6.83	Note:	Not Reported
Level reading date:	1942-09-26	Feet below surface:	Not Reported
Feet to sea level:	-6.88	Note:	Not Reported
Level reading date:	1942-09-19	Feet below surface:	Not Reported
Feet to sea level:	-6.94	Note:	Not Reported
Level reading date:	1942-09-12	Feet below surface:	Not Reported
Feet to sea level:	-7.02	Note:	Not Reported
Level reading date:	1942-09-05	Feet below surface:	Not Reported
Feet to sea level:	-7.10	Note:	Not Reported
Level reading date:	1942-08-29	Feet below surface:	Not Reported
Feet to sea level:	-7.19	Note:	Not Reported
Level reading date:	1942-08-22	Feet below surface:	Not Reported
Feet to sea level:	-7.28	Note:	Not Reported
Level reading date:	1942-08-15	Feet below surface:	Not Reported
Feet to sea level:	-7.37	Note:	Not Reported
Level reading date:	1942-08-08	Feet below surface:	Not Reported
Feet to sea level:	-7.47	Note:	Not Reported
Level reading date:	1942-08-01	Feet below surface:	Not Reported
Feet to sea level:	-7.56	Note:	Not Reported

Level reading date:	1942-07-25	Feet below surface:	Not Reported
Feet to sea level:	-7.65	Note:	Not Reported
Level reading date:	1942-07-18	Feet below surface:	Not Reported
Feet to sea level:	-7.77	Note:	Not Reported
Level reading date:	1942-07-11	Feet below surface:	Not Reported
Feet to sea level:	-7.84	Note:	Not Reported
Level reading date:	1942-07-04	Feet below surface:	Not Reported
Feet to sea level:	-7.92	Note:	Not Reported
Level reading date:	1942-06-27	Feet below surface:	Not Reported
Feet to sea level:	-8.00	Note:	Not Reported
Level reading date:	1942-06-20	Feet below surface:	Not Reported
Feet to sea level:	-8.08	Note:	Not Reported
Level reading date:	1942-06-13	Feet below surface:	Not Reported
Feet to sea level:	-8.14	Note:	Not Reported
Level reading date:	1942-06-06	Feet below surface:	Not Reported
Feet to sea level:	-8.20	Note:	Not Reported
Level reading date:	1942-05-30	Feet below surface:	Not Reported
Feet to sea level:	-8.25	Note:	Not Reported
Level reading date:	1942-05-23	Feet below surface:	Not Reported
Feet to sea level:	-8.26	Note:	Not Reported
Level reading date:	1942-05-16	Feet below surface:	Not Reported
Feet to sea level:	-8.30	Note:	Not Reported
Level reading date:	1942-05-09	Feet below surface:	Not Reported
Feet to sea level:	-8.32	Note:	Not Reported
Level reading date:	1942-05-02	Feet below surface:	Not Reported
Feet to sea level:	-8.33	Note:	Not Reported
Level reading date:	1942-04-25	Feet below surface:	Not Reported
Feet to sea level:	-8.34	Note:	Not Reported
Level reading date:	1942-04-18	Feet below surface:	Not Reported
Feet to sea level:	-8.35	Note:	Not Reported
Level reading date:	1942-04-11	Feet below surface:	Not Reported
Feet to sea level:	-8.36	Note:	Not Reported
Level reading date:	1942-04-04	Feet below surface:	Not Reported
Feet to sea level:	-8.39	Note:	Not Reported
Level reading date:	1942-03-28	Feet below surface:	Not Reported
Feet to sea level:	-8.40	Note:	Not Reported
Level reading date:	1942-03-21	Feet below surface:	Not Reported
Feet to sea level:	-8.40	Note:	Not Reported
Level reading date:	1942-03-14	Feet below surface:	Not Reported
Feet to sea level:	-8.45	Note:	Not Reported
Level reading date:	1942-03-07	Feet below surface:	Not Reported
Feet to sea level:	-8.40	Note:	Not Reported

Level reading date:	1942-02-28	Feet below surface:	Not Reported
Feet to sea level:	-8.33	Note:	Not Reported
Level reading date:	1942-02-21	Feet below surface:	Not Reported
Feet to sea level:	-8.35	Note:	Not Reported
Level reading date:	1942-02-14	Feet below surface:	Not Reported
Feet to sea level:	-8.20	Note:	Not Reported
Level reading date:	1942-02-07	Feet below surface:	Not Reported
Feet to sea level:	-8.20	Note:	Not Reported
Level reading date:	1942-01-31	Feet below surface:	Not Reported
Feet to sea level:	-8.17	Note:	Not Reported
Level reading date:	1942-01-24	Feet below surface:	Not Reported
Feet to sea level:	-8.11	Note:	Not Reported
Level reading date:	1942-01-17	Feet below surface:	Not Reported
Feet to sea level:	-8.11	Note:	Not Reported
Level reading date:	1942-01-10	Feet below surface:	Not Reported
Feet to sea level:	-8.05	Note:	Not Reported
Level reading date:	1942-01-03	Feet below surface:	Not Reported
Feet to sea level:	-7.97	Note:	Not Reported
Level reading date:	1941-12-27	Feet below surface:	Not Reported
Feet to sea level:	-7.92	Note:	Not Reported
Level reading date:	1941-12-20	Feet below surface:	Not Reported
Feet to sea level:	-7.86	Note:	Not Reported
Level reading date:	1941-12-13	Feet below surface:	Not Reported
Feet to sea level:	-7.81	Note:	Not Reported
Level reading date:	1941-12-06	Feet below surface:	Not Reported
Feet to sea level:	-7.75	Note:	Not Reported
Level reading date:	1941-11-29	Feet below surface:	Not Reported
Feet to sea level:	-7.72	Note:	Not Reported
Level reading date:	1941-11-22	Feet below surface:	Not Reported
Feet to sea level:	-7.66	Note:	Not Reported
Level reading date:	1941-11-15	Feet below surface:	Not Reported
Feet to sea level:	-7.60	Note:	Not Reported
Level reading date:	1941-11-08	Feet below surface:	Not Reported
Feet to sea level:	-7.55	Note:	Not Reported
Level reading date:	1941-11-01	Feet below surface:	Not Reported
Feet to sea level:	-7.49	Note:	Not Reported
Level reading date:	1941-10-25	Feet below surface:	Not Reported
Feet to sea level:	-7.44	Note:	Not Reported
Level reading date:	1941-10-18	Feet below surface:	Not Reported
Feet to sea level:	-7.40	Note:	Not Reported
Level reading date:	1941-10-11	Feet below surface:	Not Reported
Feet to sea level:	-7.35	Note:	Not Reported

Level reading date:	1941-10-04	Feet below surface:	Not Reported
Feet to sea level:	-7.30	Note:	Not Reported
Level reading date:	1941-09-27	Feet below surface:	Not Reported
Feet to sea level:	-7.25	Note:	Not Reported
Level reading date:	1941-09-20	Feet below surface:	Not Reported
Feet to sea level:	-7.20	Note:	Not Reported
Level reading date:	1941-09-13	Feet below surface:	Not Reported
Feet to sea level:	-7.16	Note:	Not Reported
Level reading date:	1941-09-06	Feet below surface:	Not Reported
Feet to sea level:	-7.13	Note:	Not Reported
Level reading date:	1941-08-30	Feet below surface:	Not Reported
Feet to sea level:	-7.06	Note:	Not Reported
Level reading date:	1941-08-23	Feet below surface:	Not Reported
Feet to sea level:	-7.11	Note:	Not Reported
Level reading date:	1941-08-16	Feet below surface:	Not Reported
Feet to sea level:	-7.04	Note:	Not Reported
Level reading date:	1941-08-09	Feet below surface:	Not Reported
Feet to sea level:	-6.99	Note:	Not Reported
Level reading date:	1941-08-02	Feet below surface:	Not Reported
Feet to sea level:	-6.93	Note:	Not Reported
Level reading date:	1941-07-26	Feet below surface:	Not Reported
Feet to sea level:	-6.86	Note:	Not Reported
Level reading date:	1941-07-19	Feet below surface:	Not Reported
Feet to sea level:	-6.78	Note:	Not Reported
Level reading date:	1941-07-12	Feet below surface:	Not Reported
Feet to sea level:	-6.72	Note:	Not Reported
Level reading date:	1941-07-05	Feet below surface:	Not Reported
Feet to sea level:	-6.65	Note:	Not Reported
Level reading date:	1941-06-28	Feet below surface:	Not Reported
Feet to sea level:	-6.57	Note:	Not Reported
Level reading date:	1941-06-21	Feet below surface:	Not Reported
Feet to sea level:	-6.49	Note:	Not Reported
Level reading date:	1941-06-14	Feet below surface:	Not Reported
Feet to sea level:	-6.40	Note:	Not Reported
Level reading date:	1941-06-07	Feet below surface:	Not Reported
Feet to sea level:	-6.31	Note:	Not Reported
Level reading date:	1941-05-31	Feet below surface:	Not Reported
Feet to sea level:	-6.21	Note:	Not Reported
Level reading date:	1941-05-24	Feet below surface:	Not Reported
Feet to sea level:	-6.14	Note:	Not Reported
Level reading date:	1941-05-17	Feet below surface:	Not Reported
Feet to sea level:	-6.03	Note:	Not Reported

Level reading date:	1941-05-10	Feet below surface:	Not Reported
Feet to sea level:	-5.93	Note:	Not Reported
Level reading date:	1941-05-03	Feet below surface:	Not Reported
Feet to sea level:	-5.86	Note:	Not Reported
Level reading date:	1941-04-26	Feet below surface:	Not Reported
Feet to sea level:	-5.79	Note:	Not Reported
Level reading date:	1941-04-19	Feet below surface:	Not Reported
Feet to sea level:	-5.68	Note:	Not Reported
Level reading date:	1941-04-12	Feet below surface:	Not Reported
Feet to sea level:	-5.63	Note:	Not Reported
Level reading date:	1941-04-05	Feet below surface:	Not Reported
Feet to sea level:	-5.53	Note:	Not Reported
Level reading date:	1941-03-29	Feet below surface:	Not Reported
Feet to sea level:	-5.49	Note:	Not Reported
Level reading date:	1941-03-22	Feet below surface:	Not Reported
Feet to sea level:	-5.51	Note:	Not Reported
Level reading date:	1941-03-15	Feet below surface:	Not Reported
Feet to sea level:	-5.53	Note:	Not Reported
Level reading date:	1941-03-08	Feet below surface:	Not Reported
Feet to sea level:	-5.58	Note:	Not Reported
Level reading date:	1941-03-01	Feet below surface:	Not Reported
Feet to sea level:	-5.64	Note:	Not Reported
Level reading date:	1941-02-22	Feet below surface:	Not Reported
Feet to sea level:	-5.70	Note:	Not Reported
Level reading date:	1941-02-15	Feet below surface:	Not Reported
Feet to sea level:	-5.77	Note:	Not Reported
Level reading date:	1941-02-08	Feet below surface:	Not Reported
Feet to sea level:	-5.83	Note:	Not Reported
Level reading date:	1941-02-01	Feet below surface:	Not Reported
Feet to sea level:	-5.89	Note:	Not Reported
Level reading date:	1941-01-25	Feet below surface:	Not Reported
Feet to sea level:	-5.96	Note:	Not Reported
Level reading date:	1941-01-18	Feet below surface:	Not Reported
Feet to sea level:	-6.00	Note:	Not Reported
Level reading date:	1941-01-11	Feet below surface:	Not Reported
Feet to sea level:	-6.10	Note:	Not Reported
Level reading date:	1941-01-04	Feet below surface:	Not Reported
Feet to sea level:	-6.16	Note:	Not Reported
Level reading date:	1940-12-28	Feet below surface:	Not Reported
Feet to sea level:	-6.23	Note:	Not Reported
Level reading date:	1940-12-21	Feet below surface:	Not Reported
Feet to sea level:	-6.32	Note:	Not Reported

Level reading date:	1940-12-14	Feet below surface:	Not Reported
Feet to sea level:	-6.43	Note:	Not Reported
Level reading date:	1940-12-07	Feet below surface:	Not Reported
Feet to sea level:	-6.52	Note:	Not Reported
Level reading date:	1940-11-30	Feet below surface:	Not Reported
Feet to sea level:	-6.64	Note:	Not Reported
Level reading date:	1940-11-23	Feet below surface:	Not Reported
Feet to sea level:	-6.76	Note:	Not Reported
Level reading date:	1940-11-16	Feet below surface:	Not Reported
Feet to sea level:	-6.89	Note:	Not Reported
Level reading date:	1940-11-09	Feet below surface:	Not Reported
Feet to sea level:	-7.03	Note:	Not Reported
Level reading date:	1940-11-02	Feet below surface:	Not Reported
Feet to sea level:	-7.22	Note:	Not Reported

GEOCHECK® - PHYSICAL SETTING SOURCE MAP FINDINGS
RADON

AREA RADON INFORMATION

Federal EPA Radon Zone for KINGS County: 3

Note: Zone 1 indoor average level > 4 pCi/L.
: Zone 2 indoor average level >= 2 pCi/L and <= 4 pCi/L.
: Zone 3 indoor average level < 2 pCi/L.

Federal Area Radon Information for KINGS COUNTY, NY

Number of sites tested: 51

Area	Average Activity	% <4 pCi/L	% 4-20 pCi/L	% >20 pCi/L
Living Area	0.750 pCi/L	100%	0%	0%
Basement	1.370 pCi/L	88%	10%	2%

PHYSICAL SETTING SOURCE RECORDS SEARCHED

TOPOGRAPHIC INFORMATION

USGS 7.5' Digital Elevation Model (DEM)
Source: United States Geologic Survey
EDR acquired the USGS 7.5' Digital Elevation Model in 2002 and updated it in 2006. The 7.5 minute DEM corresponds to the USGS 1:24,000- and 1:25,000-scale topographic quadrangle maps. The DEM provides elevation data with consistent elevation units and projection.

Current USGS 7.5 Minute Topographic Map
Source: U.S. Geological Survey

HYDROLOGIC INFORMATION

Flood Zone Data: This data was obtained from the Federal Emergency Management Agency (FEMA). It depicts 100-year and 500-year flood zones as defined by FEMA. It includes the National Flood Hazard Layer (NFHL) which incorporates Flood Insurance Rate Map (FIRM) data and Q3 data from FEMA in areas not covered by NFHL.
Source: FEMA
Telephone: 877-336-2627
Date of Government Version: 2003, 2015

NWI: National Wetlands Inventory. This data, available in select counties across the country, was obtained by EDR in 2002, 2005 and 2010 from the U.S. Fish and Wildlife Service.

State Wetlands Data: Freshwater Wetlands
Source: Department of Environmental Conservation
Telephone: 518-402-8961

HYDROGEOLOGIC INFORMATION

AQUIFLOW^{R} Information System
Source: EDR proprietary database of groundwater flow information
EDR has developed the AQUIFLOW Information System (AIS) to provide data on the general direction of groundwater flow at specific points. EDR has reviewed reports submitted to regulatory authorities at select sites and has extracted the date of the report, hydrogeologically determined groundwater flow direction and depth to water table information.

GEOLOGIC INFORMATION

Geologic Age and Rock Stratigraphic Unit
Source: P.G. Schruben, R.E. Arndt and W.J. Bawiec, Geology of the Conterminous U.S. at 1:2,500,000 Scale - A digital representation of the 1974 P.B. King and H.M. Beikman Map, USGS Digital Data Series DDS - 11 (1994).

STATSGO: State Soil Geographic Database
Source: Department of Agriculture, Natural Resources Conservation Service (NRCS)
The U.S. Department of Agriculture's (USDA) Natural Resources Conservation Service (NRCS) leads the national Conservation Soil Survey (NCSS) and is responsible for collecting, storing, maintaining and distributing soil survey information for privately owned lands in the United States. A soil map in a soil survey is a representation of soil patterns in a landscape. Soil maps for STATSGO are compiled by generalizing more detailed (SSURGO) soil survey maps.

SSURGO: Soil Survey Geographic Database
Source: Department of Agriculture, Natural Resources Conservation Service (NRCS)
Telephone: 800-672-5559
SSURGO is the most detailed level of mapping done by the Natural Resources Conservation Service, mapping scales generally range from 1:12,000 to 1:63,360. Field mapping methods using national standards are used to construct the soil maps in the Soil Survey Geographic (SSURGO) database. SSURGO digitizing duplicates the original soil survey maps. This level of mapping is designed for use by landowners, townships and county natural resource planning and management.

PHYSICAL SETTING SOURCE RECORDS SEARCHED

LOCAL / REGIONAL WATER AGENCY RECORDS

FEDERAL WATER WELLS

PWS: Public Water Systems
Source: EPA/Office of Drinking Water
Telephone: 202-564-3750
Public Water System data from the Federal Reporting Data System. A PWS is any water system which provides water to at least 25 people for at least 60 days annually. PWSs provide water from wells, rivers and other sources.

PWS ENF: Public Water Systems Violation and Enforcement Data
Source: EPA/Office of Drinking Water
Telephone: 202-564-3750
Violation and Enforcement data for Public Water Systems from the Safe Drinking Water Information System (SDWIS) after August 1995. Prior to August 1995, the data came from the Federal Reporting Data System (FRDS).

USGS Water Wells: USGS National Water Inventory System (NWIS)
This database contains descriptive information on sites where the USGS collects or has collected data on surface water and/or groundwater. The groundwater data includes information on wells, springs, and other sources of groundwater.

STATE RECORDS

New York Public Water Wells
Source: New York Department of Health
Telephone: 518-458-6731

OTHER STATE DATABASE INFORMATION

Oil and Gas Well Database
Source: Department of Environmental Conservation
Telephone: 518-402-8072
These files contain records, in the database, of wells that have been drilled.

RADON

State Database: NY Radon
Source: Department of Health
Telephone: 518-402-7556
Radon Test Results

Area Radon Information
Source: USGS
Telephone: 703-356-4020
The National Radon Database has been developed by the U.S. Environmental Protection Agency (USEPA) and is a compilation of the EPA/State Residential Radon Survey and the National Residential Radon Survey. The study covers the years 1986 - 1992. Where necessary data has been supplemented by information collected at private sources such as universities and research institutions.

EPA Radon Zones
Source: EPA
Telephone: 703-356-4020
Sections 307 & 309 of IRAA directed EPA to list and identify areas of U.S. with the potential for elevated indoor radon levels.

OTHER

Airport Landing Facilities: Private and public use landing facilities
Source: Federal Aviation Administration, 800-457-6656

Epicenters: World earthquake epicenters, Richter 5 or greater
Source: Department of Commerce, National Oceanic and Atmospheric Administration

Earthquake Fault Lines: The fault lines displayed on EDR's Topographic map are digitized quaternary faultlines, prepared in 1975 by the United State Geological Survey

PHYSICAL SETTING SOURCE RECORDS SEARCHED

STREET AND ADDRESS INFORMATION

© 2015 TomTom North America, Inc. All rights reserved. This material is proprietary and the subject of copyright protection and other intellectual property rights owned by or licensed to Tele Atlas North America, Inc. The use of this material is subject to the terms of a license agreement. You will be held liable for any unauthorized copying or disclosure of this material.

APPENDIX H
TIER 1 VAPOR ENCROACHMENT SCREENING

P.W. GROSSER CONSULTING, INC.
P.W. GROSSER CONSULTING ENGINEER & HYDROGEOLOGIST, P.C.
PHONE: 631.589.6353 PWGROSSER.COM 630 JOHNSON AVENUE, STE 7 BOHEMIA, NY 11716
LONG ISLAND • MANHATTAN • SARATOGA SPRINGS • SYRACUSE • SEATTLE • SHELTON

TOT2002
1519 Herkimer Street
Brooklyn, NY 11207

Inquiry Number: 6117096.2s
July 21, 2020

EDR Vapor Encroachment Screen

Prepared using EDR's Vapor Encroachment Worksheet

EDR® Environmental Data Resources Inc

6 Armstrong Road, 4th floor
Shelton, CT 06484
Toll Free: 800.352.0050
www.edrnet.com

TABLE OF CONTENTS

SECTION	PAGE
Executive Summary	**ES1**
Primary Map	**2**
Secondary Map	**3**
Map Findings	**4**
Record Sources and Currency	**GR-1**

Thank you for your business.
Please contact EDR at 1-800-352-0050
with any questions or comments.

Disclaimer - Copyright and Trademark Notice

The EDR Vapor Encroachment Worksheet enables EDR's customers to make certain online modifications that effects maps, text and calculations contained in this Report. As a result, maps, text and calculations contained in this Report may have been so modified. EDR has not taken any action to verify any such modifications, and this report and the findings set forth herein must be read in light of this fact. Environmental Data Resources shall not be responsible for any customer's decision to include or not include in any final report any records determined to be within the relevant minimum search distances.

This report contains information obtained from a variety of public and other sources reasonably available to Environmental Data Resources, Inc. It cannot be concluded from this Report that coverage information for the target and surrounding properties does not exist from other sources. **NO WARRANTY EXPRESSED OR IMPLIED, IS MADE WHATSOEVER IN CONNECTION WITH THIS REPORT. ENVIRONMENTAL DATA RESOURCES, INC. SPECIFICALLY DISCLAIMS THE MAKING OF ANYSUCH WARRANTIES, INCLUDING WITHOUT LIMITATION, MERCHANTABILITY OR FITNESS FOR A PARTICULAR USE OR PURPOSE. ALL RISK IS ASSUMED BY THE USER. IN NO EVENT SHALL ENVIRONMENTAL DATA RESOURCES, INC. BE LIABLE TO ANYONE, WHETHER ARISING OUT OF ERRORS OR OMISSIONS, NEGLIGENCE, ACCIDENT OR ANY OTHER CAUSE, FOR ANY LOSS OR DAMAGE, INCLUDING, WITHOUT LIMITATION, SPECIAL, INCIDENTAL, CONSEQUENTIAL, OR EXEMPLARY DAMAGES.ANY LIABILITY ON THE PART OF ENVIRONMENTAL DATA RESOURCES, INC. IS STRICTLY LIMITED TO A REFUND OF THE AMOUNT PAID FOR THIS REPORT.** Purchaser accepts this report "AS IS". Any analyses, estimates, ratings, or risk codes provided in this report are provided for illustrative purposes only, and are not intended to provide, nor should they be interpreted as providing any facts regarding, or prediction or forecast of, any environmental risk for any property. Only a Phase I Environmental Site Assessment performed by an environmental professional can produce information regarding the environmental risk for any property. Additionally, the information provided in this Report is not to be construed as legal advice.

Copyright 2020 by Environmental Data Resources, Inc. All rights reserved. Reproduction in any media or format, in whole or in part, of any report or map of Environmental Data Resources, Inc., or its affiliates, is prohibited without prior written permission.

EDR and its logos (including Sanborn and Sanborn Map) are trademarks of Environmental Data Resources, Inc. or its affiliates. All other trademarks used herein are the property of their respective owners.

EXECUTIVE SUMMARY

A search of available environmental records was conducted by EDR. The report was designed to assist parties seeking to meet the search requirements of the ASTM Standard Practice for Assessment of Vapor Encroachment into Structures on Property Involved in Real Estate Transactions (E 2600).

STANDARD ENVIRONMENTAL RECORDS	Default Area of Concern (Miles)*	property	1/10	> 1/10
Federal NPL site list	1.0	0	0	0
Federal Delisted NPL site list	1.0	0	0	0
Federal CERCLIS list	0.5	0	0	0
Federal CERCLIS NFRAP site list	0.5	0	0	0
Federal RCRA CORRACTS facilities list	1.0	0	0	0
Federal RCRA non-CORRACTS TSD facilities list	0.5	0	0	0
Federal RCRA generators list	0.25	0	0	0
Federal institutional controls / engineering controls registries	0.5	0	0	0
Federal ERNS list	property	0	-	-
State- and tribal - equivalent NPL	not searched	-	-	-
State- and tribal - equivalent CERCLIS	1.0	0	0	0
State and tribal landfill and/or solid waste disposal site lists	0.5	0	0	0
State and tribal leaking storage tank lists	0.5	0	1	0
State and tribal registered storage tank lists	0.5	0	0	0
State and tribal institutional control / engineering control registries	0.5	0	0	0
State and tribal voluntary cleanup sites	0.5	0	0	0
State and tribal Brownfields sites	0.5	0	0	0

ADDITIONAL ENVIRONMENTAL RECORDS				
Local Brownfield lists	0.5	0	0	0
Local Lists of Landfill / Solid Waste Disposal Sites	0.5	0	0	0
Local Lists of Hazardous waste / Contaminated Sites	1.0	0	0	0
Local Lists of Registered Storage Tanks	0.25	0	0	0
Local Land Records	property	0	-	-
Records of Emergency Release Reports	0.125	0	7	0
Other Ascertainable Records	1.0	0	1	0

EDR HIGH RISK HISTORICAL RECORDS				
EDR Exclusive Records	1.0	0	0	0
Exclusive Recovered Govt. Archives	property	0	-	-

EXECUTIVE SUMMARY

EDR RECOVERED GOVERNMENT ARCHIVES

EDR Exclusive Records	1.0	0	0	0
Exclusive Recovered Govt. Archives	property	0	-	-

*The Default Area of Concern may be adjusted by the environmental professional using experience and professional judgement. Each category may include several databases, and each database may have a different distance. A list of individual databases is provided at the back of this report.

EXECUTIVE SUMMARY

TARGET PROPERTY INFORMATION

ADDRESS

TOT2002
1519 HERKIMER STREET
BROOKLYN, NY 11207

COORDINATES

Latitude (North):	40.677328 - 40° 40′ 38.37433″
Longitude (West):	73.903134 - 73° 54′ 11.293945″
Elevation:	74 ft. above sea level

EXECUTIVE SUMMARY

SEARCH RESULTS

Unmappable (orphan) sites are not considered in the foregoing analysis.

STANDARD ENVIRONMENTAL RECORDS

Name	Address	Dist/Dir	Map ID	Page
SPILL NUMBER 0206144 LTANKS: LTANKS	38 VAN SINDEREN AVE	<1/10 NW	▲ 1	8

ADDITIONAL ENVIRONMENTAL RECORDS

Name	Address	Dist/Dir	Map ID	Page
MANHOLE #04264 NY Spills: SPILLS	FULTON STREET & VAN SINDEREN AVE	<1/10 NNW	▲ AM2	9
VANSINDREN AVE NY Spills: SPILLS	AT FULTON STREET	<1/10 NNW	▲ AM3	11
NYCTA - 30 HAVENS PLACE RCRA NonGen / NLR: RCRA NonGen / NLR FINDS: FINDS ECHO: ECHO MANIFEST: NY MANIFEST NY Spills: SPILLS	30 HAVENS PL	<1/10 WSW	◆ C4	12
FACTORY NY Spills: SPILLS	2465 ATLANTIC AVE	<1/10 S	◆ C5	18
PARKING LOT -NYCT NY Spills: SPILLS	VANSINDEREN AV/BROADWAY	<1/10 N	▲ F6	20
BROADWAY & VAN SINDEREN A NY Spills: SPILLS	IN ROAD	<1/10 N	▲ F7	22
SPILL NUMBER 0201563 NY Spills: SPILLS	BROADWAY & VAN SICLEN AVE	<1/10 N	▲ F8	24

EDR HIGH RISK HISTORICAL RECORDS

Name	Address	Dist/Dir	Map ID	Page
Not Reported				

EDR RECOVERED GOVERNMENT ARCHIVES

Name	Address	Dist/Dir	Map ID	Page
Not Reported				

PRIMARY MAP - 6117096.2S

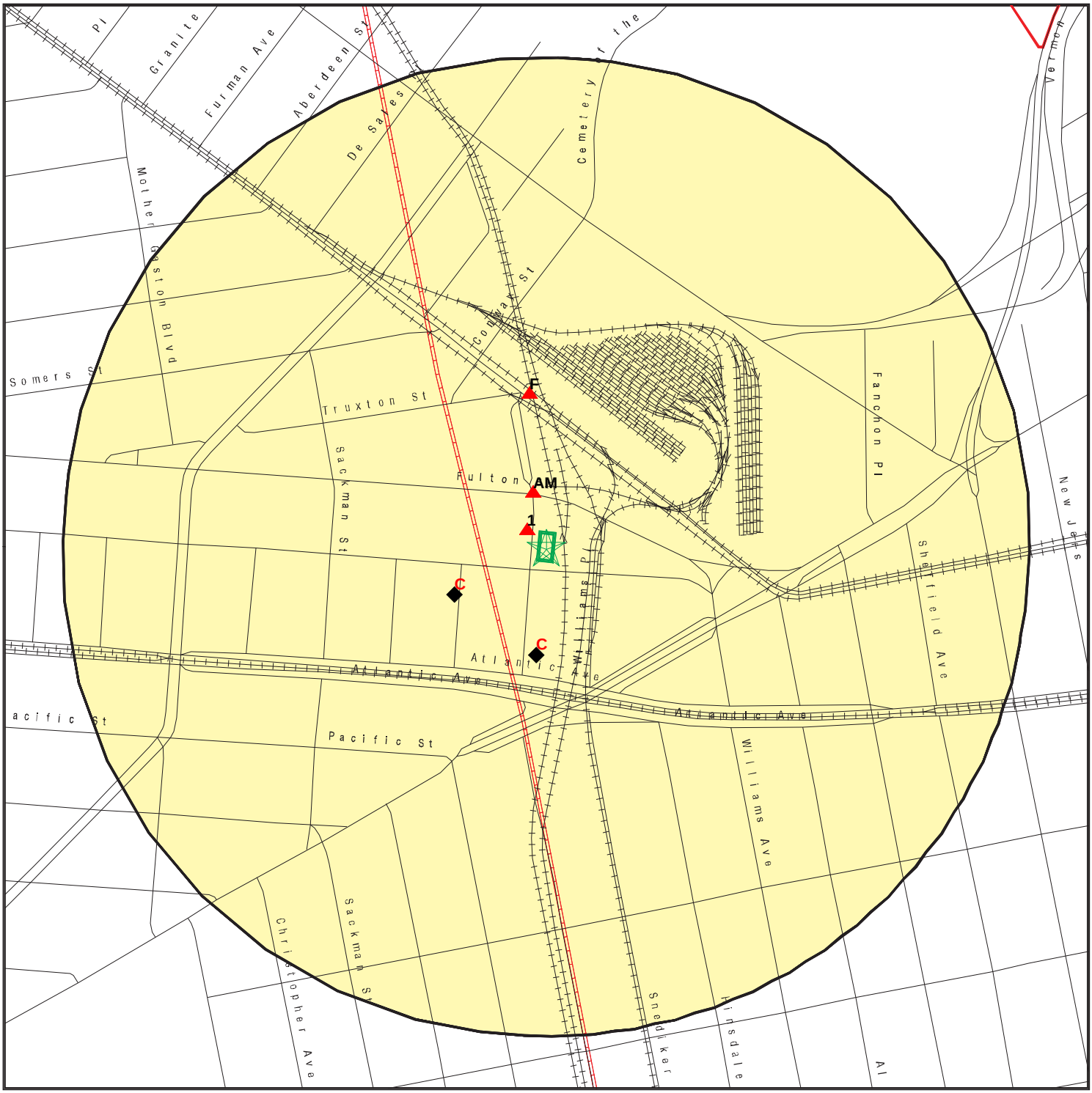

- Target Property
- Sites at elevations higher than or equal to the target property
- Sites at elevations lower than the target property
- Manufactured Gas Plants
- National Priority List Sites
- Dept. Defense Sites
- Indian Reservations BIA
- County Boundary
- Pipelines

This report includes Interactive Map Layers to display and/or hide map information. The legend includes only those icons for the default map view.

SITE NAME: TOT2002	CLIENT: P.W. Grosser Consulting
ADDRESS: 1519 Herkimer Street Brooklyn NY 11207	CONTACT: Jennifer Lewis
LAT/LONG: 40.677328 / 73.903134	INQUIRY #: 6117096.2s DATE: July 09, 2020 4:25 pm

Copyright © 2020 EDR, Inc. © 2015 TomTom Rel. 2015.

SECONDARY MAP - 6117096.2S



0 1/3 1/2 1 Miles

- Target Property
- Sites at elevations higher than or equal to the target property
- Sites at elevations lower than the target property
- Manufactured Gas Plants
- National Priority List Sites
- Dept. Defense Sites
- Indian Reservations BIA
- County Boundary
- Pipelines
- National Wetland Inventory
- State Wetlands
- Upgradient Area

This report includes Interactive Map Layers to display and/or hide map information. The legend includes only those icons for the default map view.

SITE NAME: TOT2002 ADDRESS: 1519 Herkimer Street Brooklyn NY 11207 LAT/LONG: 40.677328 / 73.903134	CLIENT: P.W. Grosser Consulting CONTACT: Jennifer Lewis INQUIRY #: 6117096.2s DATE: July 09, 2020 4:24 pm

Copyright © 2020 EDR, Inc. © 2015 TomTom Rel. 2015.

MAP FINDINGS

LEGEND

FACILITY NAME **FACILITY ADDRESS, CITY, ST, ZIP**		EDR SITE ID NUMBER
◆ **MAP ID#**	Direction Distance Range (Distance feet / miles) Relative Elevation Feet Above Sea Level	ASTM 2600 Record Sources found in this report. Each database searched has been assigned to one or more categories. For detailed information about categorization, see the section of the report Records Searched and Currency.

Worksheet:

Comments:
Comments may be added on the online Vapor Encroachment Worksheet.

DATABASE ACRONYM: Applicable categories (A hoverbox with database description).

SPILL NUMBER 0206144 38 VAN SINDEREN AVE, BROOKLYN, NY,			S105996747
▲ 1	NW <1/10	(48 ft. / 0.009 mi.)	State and tribal leaking storage tank lists
	1 ft. Higher Elevation	75 ft. Above Sea Level	

Worksheet:

Impact on Target Property: VEC does not exist
Comments: Spill remediated to the satisfaction of the NYSDEC.
Conditions:

Petroleum Hydrocarbon Chemicals of Concern: YES

LTANKS: State and tribal leaking storage tank lists

Name:	SPILL NUMBER 0206144
Address:	38 VAN SINDEREN AVE
City,State,Zip:	BROOKLYN, NY
Spill Number/Closed Date:	0206144 / 2002-10-08
Facility ID:	0206144
Site ID:	160781
Spill Date:	2002-09-13
Spill Cause:	Tank Overfill
Spill Source:	Commercial/Industrial
Spill Class:	C3
Cleanup Ceased:	Not Reported
SWIS:	2401
Investigator:	JBVOUGHT
Referred To:	Not Reported
Reported to Dept:	2002-09-13
CID:	211
Water Affected:	Not Reported
Spill Notifier:	Responsible Party
Last Inspection:	Not Reported

SPILL NUMBER 0206144, 38 VAN SINDEREN AVE, BROOKLYN, NY (Continued)

Recommended Penalty:	False
Meets Standard:	False
UST Involvement:	False
Remediation Phase:	0
Date Entered In Computer:	2002-09-13
Spill Record Last Update:	2002-10-08
Spiller Name:	Not Reported
Spiller Company:	UNKNOWN
Spiller Address:	Not Reported
Spiller County:	999
Spiller Contact:	DENNIS MADIGAN
Spiller Phone:	(631) 249-3150
Spiller Extention:	Not Reported
DEC Region:	2
DER Facility ID:	135751
DEC Memo:	"Prior to Sept, 2004 data translation this spill Lead_DEC Field was VOUGHT 10/8/2002-VOUGHT-Spill reported soil contamination from one (550-gallon) diesel and one (550-gallon) kerosene tank. Second set of endpoint soil samples show no exceedances above TAGM 4046 Required Soil Cleanup Objectives (analyticals sent to DEC), Soil disposal manifest also sent to DEC. Spill closed by Vought. "
Remarks:	"site is abandoned warehouse - after tanks were removed test results show contamination"

All Materials:

Site ID:	160781
Operable Unit ID:	857676
Operable Unit:	01
Material ID:	516755
Material Code:	0008
Material Name:	diesel
Case No.:	Not Reported
Material FA:	Petroleum
Quantity:	.00
Units:	G
Recovered:	.00
Oxygenate:	Not Reported

MANHOLE #04264
FULTON STREET & VAN SINDEREN AVE, BROOKLYN, NY, S107787827

▲ AM2	NNW <1/10	(146 ft. / 0.028 mi.)	Records of Emergency Release Reports
	4 ft. Higher Elevation	78 ft. Above Sea Level	

Worksheet:

Impact on Target Property: VEC does not exist

Comments: Spill remediated to the satisfaction of NYSDEC.
Conditions:

Petroleum Hydrocarbon Chemicals of Concern: YES

Groundwater Flow Gradient:

Upgradient or Indeterminate: YES

SPILLS: Records of Emergency Release Reports

Name:	MANHOLE #04264
Address:	FULTON STREET & VAN SINDEREN AVE
City,State,Zip:	BROOKLYN, NY
Spill Number/Closed Date:	0601203 / 2006-06-14
Facility ID:	0601203
Facility Type:	ER
DER Facility ID:	313566
Site ID:	363385
DEC Region:	2
Spill Cause:	Equipment Failure
Spill Class:	C4
SWIS:	2401
Spill Date:	2006-05-02
Investigator:	GDBREEN
Referred To:	Not Reported
Reported to Dept:	2006-05-02
CID:	444
Water Affected:	Not Reported
Spill Source:	Institutional, Educational, Gov., Other
Spill Notifier:	Responsible Party
Cleanup Ceased:	Not Reported
Cleanup Meets Std:	False
Last Inspection:	Not Reported
Recommended Penalty:	False
UST Trust:	False
Remediation Phase:	0
Date Entered In Computer:	2006-05-02
Spill Record Last Update:	2006-07-17
Spiller Name:	ERT DESK
Spiller Company:	CON EDISON MH #04264
Spiller Address:	FULTON STREET/VAN SINDERE
Spiller Company:	999
Contact Name:	ERT DESK'
DEC Memo:	"06/14/06 - See e-docs for Con Ed report detailing cleanup and closure. 164045. 5/2/06 10:25 HRS. V. BAUCCIO #85835 UG REPORTS WHILE ON ROUTINE WORK IN MH04264 (ACCT 14893) FOUND APPROX 1 PT. DIELECTRIC OIL ON 2 GALS OF WATER. NO FIRE/ SMOKE/ INJURIES INVOLVED. NO SEWERS/ WATERWAYS/PVT PROPERTY AFFECTED.NO VISUAL WATER MOVEMENT. PRESENCE OF SUMPS/DRAINS NOT VERIFIED AT THIS TIME. SPILL IS CONTAINED TO THE STRUCTURE & THE SOURCE APPEARS TO COME FROM A LEAKING 3c STRAIGHT JT. MS. BAUCCIO & HER SUPV. REMOVED SOME ARC PROOFING AND SAW THE LEAK.

MANHOLE #04264, FULTON STREET & VAN SINDEREN AVE, BROOKLYN, NY (Continued)

FDR # TO FOLLOW. D-FAULT TAG # 06573 PLACED. ENV. STOP TAG # 48003 PLACED & SAMPLE TAKEN FOR PCB ON CHAIN OF CUSTODY #EE-08285 MARKED E-PRIORITY. CLEANUP PENDING DFAULT REPAIR & TEST RESULTS. CIG TO BE NOTIFIED. J. MASON 5/2/06 11:20 HRS AS PER CCR SHIFT MGR D-FAULT 06573 IS ON DEAD FDR 10225. J. MASON UPDATE 5/2/06 17:05 HRS CHEM LAB RESULTS RETURNED 2PPM LSN 06-04779-001 MATRIX: OIL GRAB LOCATION: S/S FULTON ST 144' E/O VAN SINDEREN AVE, STRUCTURE: MANHOLE 04264. J. MASON"

Remarks: "1 pint on 2 gallons of water: no top 5 questions: coned # 164045"

All Materials:

Site ID:	363385
Operable Unit ID:	1121440
Operable Unit:	01
Material ID:	2110937
Material Code:	0541A
Material Name:	dielectric fluid
Case No.:	Not Reported
Material FA:	Petroleum
Quantity:	.00
Units:	G
Recovered:	.00
Oxygenate:	Not Reported

VANSINDREN AVE AT FULTON STREET, BROOKLYN, NY,			S108956156
▲ AM3	NNW <1/10	(146 ft. / 0.028 mi.)	Records of Emergency Release Reports
	4 ft. Higher Elevation	78 ft. Above Sea Level	

Worksheet:

Impact on Target Property: VEC does not exist
Comments: Spill remediated to the satisfaction of NYSDEC.
Conditions:

Petroleum Hydrocarbon Chemicals of Concern: YES

Groundwater Flow Gradient:

Upgradient or Indeterminate: YES

SPILLS: Records of Emergency Release Reports

Name:	VANSINDREN AVE
Address:	AT FULTON STREET
City,State,Zip:	BROOKLYN, NY
Spill Number/Closed Date:	0708240 / 2007-10-29
Facility ID:	0708240
Facility Type:	ER

VANSINDREN AVE, AT FULTON STREET, BROOKLYN, NY (Continued)

DER Facility ID:	338649
Site ID:	389092
DEC Region:	2
Spill Cause:	Equipment Failure
Spill Class:	C4
SWIS:	2401
Spill Date:	2007-10-27
Investigator:	smsanges
Referred To:	Not Reported
Reported to Dept:	2007-10-27
CID:	71
Water Affected:	Not Reported
Spill Source:	Passenger Vehicle
Spill Notifier:	Responsible Party
Cleanup Ceased:	Not Reported
Cleanup Meets Std:	False
Last Inspection:	Not Reported
Recommended Penalty:	Not Reported
UST Trust:	Not Reported
Remediation Phase:	0
Date Entered In Computer:	2007-10-27
Spill Record Last Update:	2007-10-29
Spiller Name:	Not Reported
Spiller Company:	NYC TRANSIT
Spiller Address:	Not Reported
Spiller Company:	999
Contact Name:	BOBBY ISAAC
DEC Memo:	"minor spill - cleanup complete"
Remarks:	"LEAK IN TRANSMISSION ONTO STREET. CLEAN UP COMPLETE."

All Materials:

Site ID:	389092
Operable Unit ID:	1146243
Operable Unit:	01
Material ID:	2136608
Material Code:	0021
Material Name:	transmission fluid
Case No.:	Not Reported
Material FA:	Petroleum
Quantity:	2.00
Units:	G
Recovered:	.00
Oxygenate:	Not Reported

NYCTA - 30 HAVENS PLACE 30 HAVENS PL, BROOKLYN, NY, 11233-3408			1000890325
◆ C4	WSW <1/10	(336 ft. / 0.064 mi.)	Records of Emergency Release Reports Other Ascertainable Records
	1 ft. Lower Elevation	73 ft. Above Sea Level	

Worksheet:

Impact on Target Property: VEC does not exist
Comments: Spill remediated to the satisfaction of NYSDEC.
Conditions:

Petroleum Hydrocarbon Chemicals of Concern: YES
Groundwater Flow Gradient:

Crossgradient: YES

SPILLS: Records of Emergency Release Reports

Name:	30 HAVENS PL
Address:	30 HAVENS PLACE
City,State,Zip:	BROOKLYN, NY
Spill Number/Closed Date:	0106974 / 2005-12-19
Facility ID:	0106974
Facility Type:	ER
DER Facility ID:	234418
Site ID:	289484
DEC Region:	2
Spill Cause:	Equipment Failure
Spill Class:	B3
SWIS:	2401
Spill Date:	2001-10-05
Investigator:	DJEATON
Referred To:	Not Reported
Reported to Dept:	2001-10-05
CID:	205
Water Affected:	Not Reported
Spill Source:	Private Dwelling
Spill Notifier:	Responsible Party
Cleanup Ceased:	Not Reported
Cleanup Meets Std:	False
Last Inspection:	Not Reported
Recommended Penalty:	False
UST Trust:	False
Remediation Phase:	0
Date Entered In Computer:	2001-10-05
Spill Record Last Update:	2005-12-19
Spiller Name:	MIKE HEMLOCK
Spiller Company:	30 HAVENS PLACE
Spiller Address:	30 HAVENS PLACE
Spiller Company:	001
Contact Name:	CALLER
DEC Memo:	"Prior to Sept, 2004 data translation this spill Lead_DEC Field was TIPPLE 1K, UST, FULL HAS BEEN EXCAVATED FROM SITE. UST WAS FULL OF OLD FUEL (SPENT), WAS VACATED OUT, CLEANED, CUT, AND WILL BE REMOVED FROM SITED TODAY. CALLER THINKS CONTAMINATED SOILS ARE DUE TO LINE LEAKING DURING PAST YEARS OF DELIVERER. SOILS ARE BEING EXCAVATED, NO GW REACHED AND SOILS TO BE SAMPLED VIA 4046 TAGM. PART OF SAMPLES

NYCTA - 30 HAVENS PLACE, 30 HAVENS PL, BROOKLYN, NY 11233-3408 (Continued)

WILL BE TAKEN AND CLOSURE REPORT TO BE SUBMITTED TO TIPPLE FOR REVIEW. SPILLER HAS BEEN HOOKED UP TO NG FOR SOME YEARS?. RS DEC Received a tank closure report dated Nov. 15, 2001, submitted to PBS and transferred to DEC (Tipple) on Dec. 3, 2001. Referenced report is not in files, called Impact Environmental to try to obtain second copy. 12/06/05. (Eaton, Albany) No additional files available, closed spill based on tank closure information indicated above. DE"

Remarks: "contaminated soil from leaking u/g tank. cleanup started."

All Materials:

Site ID:	289484
Operable Unit ID:	845164
Operable Unit:	01
Material ID:	531813
Material Code:	0001A
Material Name:	#2 fuel oil
Case No.:	Not Reported
Material FA:	Petroleum
Quantity:	.00
Units:	G
Recovered:	.00
Oxygenate:	Not Reported

RCRA NonGen / NLR: Other Ascertainable Records

Date form received by agency:	2007-01-01 00:00:00.0
Facility name:	NYCTA - 30 HAVENS PLACE
Facility address:	30 HAVENS PL BROOKLYN, NY 11233-3408
EPA ID:	NY0000340430
Mailing address:	JAY ST ROOM 809 BROOKLYN, NY 11201
Contact:	Not Reported
Contact address:	JAY ST ROOM 809 BROOKLYN, NY 11201
Contact country:	US
Contact telephone:	Not Reported
Contact email:	Not Reported
EPA Region:	02
Classification:	Non-Generator
Description:	Handler: Non-Generators do not presently generate hazardous waste

Owner/Operator Summary:

Owner/operator name:	NEW YORK CITY TRANSIT AUTHORITY
Owner/operator address:	370 JAY ST ROOM 809 BROOKLYN, NY 11201

NYCTA - 30 HAVENS PLACE, 30 HAVENS PL, BROOKLYN, NY 11233-3408 (Continued)

Owner/operator country:	US
Owner/operator telephone:	718-330-4581
Owner/operator email:	Not Reported
Owner/operator fax:	Not Reported
Owner/operator extension:	Not Reported
Legal status:	Municipal
Owner/Operator Type:	Owner
Owner/Op start date:	Not Reported
Owner/Op end date:	Not Reported
Owner/operator name:	NEW YORK CITY TRANSIT AUTHORITY
Owner/operator address:	370 JAY ST ROOM 809 BROOKLYN, NY 11201
Owner/operator country:	US
Owner/operator telephone:	718-330-4581
Owner/operator email:	Not Reported
Owner/operator fax:	Not Reported
Owner/operator extension:	Not Reported
Legal status:	Municipal
Owner/Operator Type:	Operator
Owner/Op start date:	Not Reported
Owner/Op end date:	Not Reported

Handler Activities Summary:

U.S. importer of hazardous waste:	No
Mixed waste (haz. and radioactive):	No
Recycler of hazardous waste:	No
Transporter of hazardous waste:	No
Treater, storer or disposer of HW:	No
Underground injection activity:	No
On-site burner exemption:	No
Furnace exemption:	No
Used oil fuel burner:	No
Used oil processor:	No
User oil refiner:	No
Used oil fuel marketer to burner:	No
Used oil Specification marketer:	No
Used oil transfer facility:	No
Used oil transporter:	No

Historical Generators:

Date form received by agency:	2006-01-01 00:00:00.0
Site name:	NYCTA - 30 HAVENS PLACE
Classification:	Not a generator, verified
Date form received by agency:	1999-07-08 00:00:00.0
Site name:	NYCTA - 30 HAVENS PLACE
Classification:	Not a generator, verified
Date form received by agency:	1994-06-01 00:00:00.0

NYCTA - 30 HAVENS PLACE, 30 HAVENS PL, BROOKLYN, NY 11233-3408 (Continued)

Site name:	NYCTA - 30 HAVENS PLACE
Classification:	Large Quantity Generator

Hazardous Waste Summary:

. Waste code:	D000
. Waste name:	Not Defined
. Waste code:	D009
. Waste name:	MERCURY
Violation Status:	No violations found

FINDS: Other Ascertainable Records

Registry ID:	110004315795
Click Here:	http://ofmpub.epa.gov/enviro/fii_query_detail.disp_program_facility?p_registry_id=110004315795

Environmental Interest/Information System:

RCRAInfo is a national information system that supports the Resource Conservation and Recovery Act (RCRA) program through the tracking of events and activities related to facilities that generate, transport, and treat, store, or dispose of hazardous waste. RCRAInfo allows RCRA program staff to track the notification, permit, compliance, and corrective action activities required under RCRA.

The Click here to access additional FINDS: detail in the EDR Site Report. database contains http://www.edrnet.com/srf2/FinalSiteReport.aspx?ID=6.Q46Ovm.u6YQTC14SAu3DFrOW1cvUprmxvJAkoguQvC6pCdYRzg7atmT7FECryp1.TE3fHNSkX1Aekou41U4I5ODHBQF4rKrF6.38SUW4m01CRuctTn5UWuUQOnp5W5rPKH6wt8xllOv8gVJbPH84wakDQkoZmEgMS36K.3.slEQyxJ4PlC35OiOpFCvmmbmmmR9PlUuXBH6if.Yp9R3bxsTnigCQUq1BqDAkwmSAWMADDZuvuK3URHDuMwFyabrNjTCj30WOp61DxVc3SX5FvtULDNpuwbrowG3siYx5A6vwxrJurg6enf.sSUQqR34WXt49oXOdGFvct5m4LJ3Oh0uvEH6hdjYomy9DhHTRyaCXdl1Zl94ZSTSi4ZACWjuyEl4VpBDQFVFCaLrHAbAquwWd.71SjLcUFN3vKwU1w9pQ7qrHQLCi9Kxg.yvDRIJcT79IyPkYFIoOGqgflb23ogQNV.vt1wCqh15O57pTmFCY5CdJppvD9aRzYwzIVMguFf6nRa.FU3QZck4XyB40AEOGEPvLFzmCbO3H8cuwXj6Xm1YCGa4HamTArtCH501ane3Yf4SUbwAQ5rupDA3VQ6DM7TFmkTres63Xm0Wb8a16tHc1wABukgUs9GpStxrViBCS.lxO4mvfegJyWC3TdmkTddoPv.gKim61ECQGvrvmp3Ckva5KNzpBiqC5owdWZW8sBGRONlz.9Tgef03 additional records for this site. Please contact your EDR Account Executive for more information.

ECHO: Other Ascertainable Records

Envid:	1000890325
Registry ID:	110004315795
DFR URL:	http://echo.epa.gov/detailed-facility-report?fid=110004315795
Name:	NYCTA - 30 HAVENS PLACE
Address:	30 HAVENS PL
City,State,Zip:	BROOKLYN, NY 11233

NY MANIFEST: Other Ascertainable Records

Name:	NYCTA
Address:	30 HAVENS PL
City,State,Zip:	BROOKLYN, NY 11233-3408
Country:	USA
EPA ID:	NY0000340430
Facility Status:	Not Reported
Location Address 1:	30 HAVENS PL
Code:	BP
Location Address 2:	Not Reported
Total Tanks:	Not Reported
Location City:	BROOKLYN
Location State:	NY
Location Zip:	11237

NYCTA - 30 HAVENS PLACE, 30 HAVENS PL, BROOKLYN, NY 11233-3408 (Continued)

Location Zip 4:	Not Reported

NY MANIFEST:

EPAID:	NY0000340430
Mailing Name:	NYCTA
Mailing Contact:	OLIVER SHOY
Mailing Address 1:	370 JAY ST RM 809
Mailing Address 2:	Not Reported
Mailing City:	BROOKLYN
Mailing State:	NY
Mailing Zip:	11201
Mailing Zip 4:	Not Reported
Mailing Country:	USA
Mailing Phone:	7183304581

NY MANIFEST:

Document ID:	NJA1967995
Manifest Status:	C
seq:	Not Reported
Year:	1994
Trans1 State ID:	S5811
Trans2 State ID:	Not Reported
Generator Ship Date:	09/20/1994
Trans1 Recv Date:	09/20/1994
Trans2 Recv Date:	/ /
TSD Site Recv Date:	09/20/1994
Part A Recv Date:	/ /
Part B Recv Date:	10/05/1994
Generator EPA ID:	NY0000340430
Trans1 EPA ID:	NJD982281016
Trans2 EPA ID:	Not Reported
TSDF ID 1:	NJD002200046
TSDF ID 2:	Not Reported
Manifest Tracking Number:	Not Reported
Import Indicator:	Not Reported
Export Indicator:	Not Reported
Discr Quantity Indicator:	Not Reported
Discr Type Indicator:	Not Reported
Discr Residue Indicator:	Not Reported
Discr Partial Reject Indicator:	Not Reported
Discr Full Reject Indicator:	Not Reported
Manifest Ref Number:	Not Reported
Alt Facility RCRA ID:	Not Reported
Alt Facility Sign Date:	Not Reported
MGMT Method Type Code:	Not Reported
Waste Code:	D008 - LEAD 5.0 MG/L TCLP
Waste Code:	Not Reported
Waste Code:	Not Reported
Waste Code:	Not Reported

NYCTA - 30 HAVENS PLACE, 30 HAVENS PL, BROOKLYN, NY 11233-3408 (Continued)

Waste Code:	Not Reported
Waste Code:	Not Reported
Quantity:	16000
Units:	P - Pounds
Number of Containers:	032
Container Type:	DM - Metal drums, barrels
Handling Method:	L Landfill.
Specific Gravity:	100

FACTORY 2465 ATLANTIC AVE, BROOKLYN, NY,			S108956688
◆ C5	S <1/10	(351 ft. / 0.067 mi.)	Records of Emergency Release Reports
	6 ft. Lower Elevation	68 ft. Above Sea Level	

Worksheet:

Impact on Target Property: VEC does not exist

Conditions:

Petroleum Hydrocarbon Chemicals of Concern: YES

Groundwater Flow Gradient:

Crossgradient: YES

SPILLS: Records of Emergency Release Reports

Name:	FACTORY
Address:	2465 ATLANTIC AVE
City,State,Zip:	BROOKLYN, NY
Spill Number/Closed Date:	0708834 / 2009-04-06
Facility ID:	0708834
Facility Type:	ER
DER Facility ID:	339389
Site ID:	389803
DEC Region:	2
Spill Cause:	Equipment Failure
Spill Class:	C3
SWIS:	2401
Spill Date:	2007-11-13
Investigator:	SFRAHMAN
Referred To:	Not Reported
Reported to Dept:	2007-11-13
CID:	444
Water Affected:	Not Reported
Spill Source:	Commercial/Industrial
Spill Notifier:	Other
Cleanup Ceased:	Not Reported
Cleanup Meets Std:	False
Last Inspection:	Not Reported
Recommended Penalty:	False
UST Trust:	Not Reported

FACTORY, 2465 ATLANTIC AVE, BROOKLYN, NY (Continued)

Remediation Phase:	0
Date Entered In Computer:	2007-11-13
Spill Record Last Update:	2009-04-06
Spiller Name:	HOWARD KARP
Spiller Company:	FACTORY
Spiller Address:	2465 ATLANTIC AVE
Spiller Company:	001
Contact Name:	HOWARD KARP
DEC Memo:	"contact at Petro is: Sangesland spoke to Mr. Karp. Yesterday during a fuel delivery they noticed oil coming through the wall around the fill line. Probably oil in the soil under the sidewalk cement along the remote fill pipe line. Mr. Karp said that Petro would be repairing the pipe, but Sangesland specifically wanted to know who would do the soil digout/remediation once the sidewalk was opened up and the fill line exposed. Mr. Karp said Petro would come back on Nov 20th to make the repairs. There is a chance that the sidewalk fill line is installed through a coal chute into the basement wall and NOT through soil. When Petro opens up the sidewalk on Nov 20th they will call the DEC to confirm that either No soil was impacted OR there was soil impact and they will hire a company to do the cleanup. 12/19/08 Spoke with Mr. Karp. Mr. Karp told me the spill in the basement was cleaned up with speedy dry.He has no idea about any soil contamination at the site. I told him to find out exactly where was the leak on fill line and if the leaky portion of the line runs underground through the soil.He said he would contact Petro oil to find out the information. Letter was sent to Apex Airtronics Inc 2465 Atlantic Avenue Brooklyn, NY 11207-2305 Attn: Howard Karp (sr) 03/31/09 Performed site visit today. Tank is totally vaulted,i.e can't be seen without taking the top cement off.No PBS registration found though the capacity is above 1,100 gallon. Tightness testing required.As per Mr. Karp, the spill was minor quantity from the fill line in the tank room.Spill was on the concrete floor that was cleaned up by Petro Oil.Fill line has been replaced.No evidence of spill exists in the tank room.I told Mr. Karp to register the tank and have the tightness testing done.(sr) ** Case closed as there is no evidence of oil spill present at the site**S.R."
Remarks:	"FILL PIPE IS LEAKING AND SEEPED THROUGH THE WALL; PETRO ON SCENE"

All Materials:

Site ID:	389803
Operable Unit ID:	1146930

FACTORY, 2465 ATLANTIC AVE, BROOKLYN, NY (Continued)

Operable Unit:	01
Material ID:	2137321
Material Code:	0001A
Material Name:	#2 fuel oil
Case No.:	Not Reported
Material FA:	Petroleum
Quantity:	1.00
Units:	G
Recovered:	.00
Oxygenate:	Not Reported

PARKING LOT -NYCT VANSINDEREN AV/BROADWAY, BROOKLYN, NY,		S103571449	
▲ F6	N <1/10	(511 ft. / 0.097 mi.)	Records of Emergency Release Reports
	11 ft. Higher Elevation	85 ft. Above Sea Level	

Worksheet:

Impact on Target Property: VEC does not exist
Comments: Spill remediated to the satisfaction of NYSDEC.
Conditions:

Petroleum Hydrocarbon Chemicals of Concern: YES

Groundwater Flow Gradient:

Upgradient or Indeterminate: YES

SPILLS: Records of Emergency Release Reports

Name:	PARKING LOT -NYCT
Address:	VANSINDEREN AV/BROADWAY
City,State,Zip:	BROOKLYN, NY
Spill Number/Closed Date:	9710480 / 2005-07-14
Facility ID:	9710480
Facility Type:	ER
DER Facility ID:	58955
Site ID:	60375
DEC Region:	2
Spill Cause:	Other
Spill Class:	C3
SWIS:	2401
Spill Date:	1996-10-06
Investigator:	MCTIBBE
Referred To:	Not Reported
Reported to Dept:	1997-12-12
CID:	205
Water Affected:	Not Reported
Spill Source:	Passenger Vehicle
Spill Notifier:	Responsible Party
Cleanup Ceased:	Not Reported
Cleanup Meets Std:	False

PARKING LOT -NYCT, VANSINDEREN AV/BROADWAY, BROOKLYN, NY (Continued)

Last Inspection:	Not Reported
Recommended Penalty:	False
UST Trust:	False
Remediation Phase:	0
Date Entered In Computer:	1997-12-12
Spill Record Last Update:	2005-07-14
Spiller Name:	Not Reported
Spiller Company:	UNKNOWN
Spiller Address:	Not Reported
Spiller Company:	999
Contact Name:	J PATEL
DEC Memo:	"Prior to Sept, 2004 data translation this spill Lead_DEC Field was TIBBE 5/12/04 - AUSTIN - TRANSFERRED FROM HALE TO TIBBE - END 10/07/04: As per NYCT's e-mail dated 10/05/04, 500-600 cubic yards of petroleum contaminated soil was removed and transported to an asphalt plant but there is no further information. 07-14-05: The best information that NYCT can ascertain is that this parking lot was being cleaned up to be surfaced with concrete. Years of cars parking there and dripping auto fluids cause quite of bit of surface staining. This soil was removed as park of the overall project and a spill number was needed to ship the material to the asphalt plant. Records do not indicate any PBS or CBS for this lot."
Remarks:	"caller stated that site testing on parking lot shows contamination of motor vehicle leaks over a period of time."

All Materials:

Site ID:	60375
Operable Unit ID:	1053493
Operable Unit:	01
Material ID:	328779
Material Code:	0022
Material Name:	waste oil/used oil
Case No.:	Not Reported
Material FA:	Petroleum
Quantity:	.00
Units:	G
Recovered:	.00
Oxygenate:	Not Reported

Site ID:	60375
Operable Unit ID:	1053493
Operable Unit:	01
Material ID:	328777
Material Code:	0009
Material Name:	gasoline
Case No.:	Not Reported
Material FA:	Petroleum

PARKING LOT -NYCT, VANSINDEREN AV/BROADWAY, BROOKLYN, NY (Continued)

Quantity:	.00
Units:	G
Recovered:	.00
Oxygenate:	Not Reported
Site ID:	60375
Operable Unit ID:	1053493
Operable Unit:	01
Material ID:	328776
Material Code:	0008
Material Name:	diesel
Case No.:	Not Reported
Material FA:	Petroleum
Quantity:	.00
Units:	G
Recovered:	.00
Oxygenate:	Not Reported
Site ID:	60375
Operable Unit ID:	1053493
Operable Unit:	01
Material ID:	328778
Material Code:	0021
Material Name:	transmission fluid
Case No.:	Not Reported
Material FA:	Petroleum
Quantity:	.00
Units:	G
Recovered:	.00
Oxygenate:	Not Reported

BROADWAY & VAN SINDEREN A IN ROAD, BROOKLYN, NY,		S104788511
▲ F7	N <1/10 (522 ft. / 0.099 mi.) 12 ft. Higher Elevation 86 ft. Above Sea Level	Records of Emergency Release Reports

Worksheet:

Impact on Target Property: VEC does not exist
Comments: Spill remediated to the satisfaction of NYSDEC.
Conditions:

Petroleum Hydrocarbon Chemicals of Concern: YES

Groundwater Flow Gradient:

Upgradient or Indeterminate: YES

SPILLS: Records of Emergency Release Reports

Name:	BROADWAY & VAN SINDEREN A
Address:	IN ROAD
City,State,Zip:	BROOKLYN, NY

BROADWAY & VAN SINDEREN A, IN ROAD, BROOKLYN, NY (Continued)

Spill Number/Closed Date:	0005906 / 2000-12-28
Facility ID:	0005906
Facility Type:	ER
DER Facility ID:	167667
Site ID:	201524
DEC Region:	2
Spill Cause:	Traffic Accident
Spill Class:	C4
SWIS:	2401
Spill Date:	2000-08-17
Investigator:	MCTIBBE
Referred To:	Not Reported
Reported to Dept:	2000-08-17
CID:	390
Water Affected:	Not Reported
Spill Source:	Commercial Vehicle
Spill Notifier:	Local Agency
Cleanup Ceased:	Not Reported
Cleanup Meets Std:	False
Last Inspection:	Not Reported
Recommended Penalty:	False
UST Trust:	False
Remediation Phase:	0
Date Entered In Computer:	2000-08-17
Spill Record Last Update:	2000-12-28
Spiller Name:	PASHKO CAMAJ
Spiller Company:	NYC TRANSIT
Spiller Address:	370 JAY ST
Spiller Company:	001
Contact Name:	PASHKO CAMAJ
DEC Memo:	"Prior to Sept, 2004 data translation this spill Lead_DEC Field was TIBBE 12/28/00 - CLEANED BY NYCT. POSSIBLE NYC DEP VIOLATION."
Remarks:	"2 gals spilled by a bus due to an accident - 1 gal did go into a sewer - the other gallon cleaned up"

All Materials:

Site ID:	201524
Operable Unit ID:	828712
Operable Unit:	01
Material ID:	547042
Material Code:	0021
Material Name:	transmission fluid
Case No.:	Not Reported
Material FA:	Petroleum
Quantity:	2.00
Units:	G
Recovered:	1.00
Oxygenate:	Not Reported

SPILL NUMBER 0201563 BROADWAY & VAN SICLEN AVE, BROOKLYN, NY,			S106003507
▲ F8	N <1/10	(522 ft. / 0.099 mi.)	Records of Emergency Release Reports
	12 ft. Higher Elevation	86 ft. Above Sea Level	

Worksheet:

Impact on Target Property: VEC does not exist
Comments: Spill remediated to the satisfaction of NYSDEC.
Conditions:

Petroleum Hydrocarbon Chemicals of Concern: YES
Groundwater Flow Gradient:

Upgradient or Indeterminate: YES

SPILLS: Records of Emergency Release Reports

Name:	SPILL NUMBER 0201563
Address:	BROADWAY & VAN SICLEN AVE
City,State,Zip:	BROOKLYN, NY
Spill Number/Closed Date:	0201563 / 2002-08-05
Facility ID:	0201563
Facility Type:	ER
DER Facility ID:	198174
Site ID:	241031
DEC Region:	2
Spill Cause:	Equipment Failure
Spill Class:	C4
SWIS:	2401
Spill Date:	2002-05-11
Investigator:	MCTIBBE
Referred To:	Not Reported
Reported to Dept:	2002-05-11
CID:	266
Water Affected:	Not Reported
Spill Source:	Commercial/Industrial
Spill Notifier:	Responsible Party
Cleanup Ceased:	Not Reported
Cleanup Meets Std:	False
Last Inspection:	Not Reported
Recommended Penalty:	False
UST Trust:	False
Remediation Phase:	0
Date Entered In Computer:	2002-05-11
Spill Record Last Update:	2002-08-05
Spiller Name:	SERGIO WONG
Spiller Company:	NYC TRANSIT AUTHORITY
Spiller Address:	370 JAY STREET
Spiller Company:	001
Contact Name:	Not Reported
DEC Memo:	"Prior to Sept, 2004 data translation this spill Lead_DEC Field was

SPILL NUMBER 0201563, BROADWAY & VAN SICLEN AVE, BROOKLYN, NY (Continued)

TIBBE CONTAINED AND CLEANED BY NYCT AND NYC DOS."

Remarks: "BROKEN HYDRAULIC LINE ON BUS # 4980. SPILLED ONTO PAVED STREET. CLEANED UP. BUS TAKEN OUT OF SERVICE FOR REPAIRS."

All Materials:

Site ID:	241031
Operable Unit ID:	852538
Operable Unit:	01
Material ID:	522980
Material Code:	0010
Material Name:	hydraulic oil
Case No.:	Not Reported
Material FA:	Petroleum
Quantity:	6.00
Units:	G
Recovered:	6.00
Oxygenate:	Not Reported

GOVERNMENT RECORDS SEARCHED / DATA CURRENCY TRACKING

St	Acronym	Full Name	Government Agency	Gov Date	Arvl. Date	Active Date
ENVIRONMENTAL RECORDS						
Federal NPL site list						
US	NPL	National Priority List	EPA	04/27/2020	05/06/2020	05/28/2020
US	Proposed NPL	Proposed National Priority List Sites	EPA	04/27/2020	05/06/2020	05/28/2020
US	NPL LIENS	Federal Superfund Liens	EPA	10/15/1991	02/02/1994	03/30/1994
Federal CERCLIS list						
US	SEMS	Superfund Enterprise Management System	EPA	04/27/2020	05/06/2020	05/28/2020
Federal RCRA CORRACTS facilities list						
US	CORRACTS	Corrective Action Report	EPA	03/23/2020	03/25/2020	05/21/2020
Federal RCRA TSD facilities list						
US	RCRA-TSDF	RCRA - Treatment, Storage and Disposal	Environmental Protection Agency	03/23/2020	03/25/2020	05/21/2020
Federal RCRA generators list						
US	RCRA-LQG	RCRA - Large Quantity Generators	Environmental Protection Agency	03/23/2020	03/25/2020	05/21/2020
US	RCRA-SQG	RCRA - Small Quantity Generators	Environmental Protection Agency	03/23/2020	03/25/2020	05/21/2020
US	RCRA-VSQG	RCRA - Very Small Quantity Generators (Formerly Conditionall	Environmental Protection Agency	03/23/2020	03/25/2020	05/21/2020
Federal institutional controls / engineering controls registries						
US	LUCIS	Land Use Control Information System	Department of the Navy	05/15/2020	05/19/2020	06/18/2020
US	US ENG CONTROLS	Engineering Controls Sites List	Environmental Protection Agency	02/13/2020	02/20/2020	05/15/2020
US	US INST CONTROLS	Institutional Controls Sites List	Environmental Protection Agency	02/13/2020	02/20/2020	05/15/2020
Federal ERNS list						
US	ERNS	Emergency Response Notification System	National Response Center, United States Coast	03/22/2020	03/24/2020	06/18/2020
State and tribal - equivalent CERCLIS						
NY	SHWS	Inactive Hazardous Waste Disposal Sites in New York State	Department of Environmental Conservation	02/10/2020	02/12/2020	04/22/2020
State and tribal landfill / solid waste disposal						
NY	SWF/LF	Facility Register	Department of Environmental Conservation	04/03/2020	04/08/2020	06/25/2020
State and tribal leaking storage tank lists						
US	INDIAN LUST R8	Leaking Underground Storage Tanks on Indian Land	EPA Region 8	10/03/2019	12/04/2019	02/14/2020
US	INDIAN LUST R9	Leaking Underground Storage Tanks on Indian Land	Environmental Protection Agency	10/04/2019	12/04/2019	02/27/2020
US	INDIAN LUST R1	Leaking Underground Storage Tanks on Indian Land	EPA Region 1	10/01/2019	12/04/2019	02/10/2020
US	INDIAN LUST R6	Leaking Underground Storage Tanks on Indian Land	EPA Region 6	10/02/2019	12/04/2019	02/10/2020
US	INDIAN LUST R5	Leaking Underground Storage Tanks on Indian Land	EPA, Region 5	10/01/2019	12/04/2019	02/10/2020
US	INDIAN LUST R7	Leaking Underground Storage Tanks on Indian Land	EPA Region 7	10/15/2019	12/17/2019	02/10/2020
US	INDIAN LUST R4	Leaking Underground Storage Tanks on Indian Land	EPA Region 4	10/10/2019	12/05/2019	02/10/2020
US	INDIAN LUST R10	Leaking Underground Storage Tanks on Indian Land	EPA Region 10	10/11/2019	12/04/2019	02/10/2020
NY	LTANKS	Spills Information Database	Department of Environmental Conservation	02/07/2020	02/07/2020	04/20/2020
NY	HIST LTANKS	Listing of Leaking Storage Tanks	Department of Environmental Conservation	01/01/2002	07/08/2005	07/14/2005

GOVERNMENT RECORDS SEARCHED / DATA CURRENCY TRACKING

St	Acronym	Full Name	Government Agency	Gov Date	Arvl. Date	Active Date
State and tribal registered storage tank lists						
NY	TANKS	Storage Tank Faciliy Listing	Department of Environmental Conservation	03/23/2020	03/25/2020	06/10/2020
NY	UST	Petroleum Bulk Storage (PBS) Database	Department of Environmental Conservation	03/23/2020	03/25/2020	06/10/2020
NY	CBS UST	Chemical Bulk Storage Database	NYSDEC	01/01/2002	02/20/2002	03/22/2002
NY	MOSF UST	Major Oil Storage Facilities Database	NYSDEC	01/01/2002	02/20/2002	03/22/2002
NY	AST	Petroleum Bulk Storage	Department of Environmental Conservation	03/23/2020	03/25/2020	06/10/2020
NY	CBS AST	Chemical Bulk Storage Database	NYSDEC	01/01/2002	02/20/2002	03/22/2002
NY	MOSF AST	Major Oil Storage Facilities Database	NYSDEC	01/01/2002	02/20/2002	03/22/2002
NY	CBS	Chemical Bulk Storage Site Listing	Department of Environmental Conservation	03/23/2020	03/25/2020	06/10/2020
NY	MOSF	Major Oil Storage Facility Site Listing	Department of Environmental Conservation	03/23/2020	03/25/2020	06/10/2020
US	INDIAN UST R4	Underground Storage Tanks on Indian Land	EPA Region 4	10/10/2019	12/05/2019	02/10/2020
US	INDIAN UST R5	Underground Storage Tanks on Indian Land	EPA Region 5	10/01/2019	12/04/2019	02/10/2020
US	INDIAN UST R8	Underground Storage Tanks on Indian Land	EPA Region 8	10/03/2019	12/04/2019	02/14/2020
US	INDIAN UST R7	Underground Storage Tanks on Indian Land	EPA Region 7	10/11/2019	12/04/2019	02/10/2020
US	INDIAN UST R10	Underground Storage Tanks on Indian Land	EPA Region 10	10/11/2019	12/04/2019	02/10/2020
US	INDIAN UST R9	Underground Storage Tanks on Indian Land	EPA Region 9	10/04/2019	12/04/2019	02/27/2020
US	INDIAN UST R1	Underground Storage Tanks on Indian Land	EPA, Region 1	10/01/2019	12/04/2019	02/10/2020
US	INDIAN UST R6	Underground Storage Tanks on Indian Land	EPA Region 6	10/02/2019	12/04/2019	02/10/2020
US	FEMA UST	Underground Storage Tank Listing	FEMA	02/01/2020	03/19/2020	06/09/2020
State and tribal institutional control / engineering control registries						
NY	ENV RES DECL	Environmental Restrictive Declarations	New York City Department of City Planning	12/16/2019	12/17/2019	03/02/2020
NY	RES DECL	Restrictive Declarations Listing	NYC Department of City Planning	12/16/2019	12/16/2019	03/02/2020
NY	ENG CONTROLS	Registry of Engineering Controls	Department of Environmental Conservation	02/10/2020	02/12/2020	04/22/2020
NY	INST CONTROL	Registry of Institutional Controls	Department of Environmental Conservation	02/10/2020	02/12/2020	04/22/2020
State and tribal voluntary cleanup sites						
US	INDIAN VCP R1	Voluntary Cleanup Priority Listing	EPA, Region 1	07/27/2015	09/29/2015	02/18/2016
NY	VCP NYC	Voluntary Cleanup Program Listing NYC	New York City Office of Environmental Protect	03/17/2020	03/18/2020	05/29/2020
US	INDIAN VCP R7	Voluntary Cleanup Priority Lisitng	EPA, Region 7	03/20/2008	04/22/2008	05/19/2008
NY	VCP	Voluntary Cleanup Agreements	Department of Environmental Conservation	02/10/2020	02/12/2020	04/22/2020
State and tribal Brownfields sites						
NY	BROWNFIELDS	Brownfields Site List	Department of Environmental Conservation	02/10/2020	02/12/2020	04/22/2020
NY	ERP	Environmental Restoration Program Listing	Department of Environmental Conservation	02/10/2020	02/12/2020	04/22/2020
Other Records						
US	CONSENT	Superfund (CERCLA) Consent Decrees	Department of Justice, Consent Decree Library	12/31/2019	01/17/2020	03/06/2020
US	ROD	Records Of Decision	EPA	04/27/2020	05/06/2020	05/28/2020
US	LIENS 2	CERCLA Lien Information	Environmental Protection Agency	04/27/2020	05/06/2020	05/28/2020
NY	DEL SHWS	Delisted Registry Sites	Department of Environmental Conservation	02/10/2020	02/12/2020	04/22/2020
US	DEBRIS REGION 9	Torres Martinez Reservation Illegal Dump Site Locations	EPA, Region 9	01/12/2009	05/07/2009	09/21/2009
NY	SWTIRE	Registered Waste Tire Storage & Facility List	Department of Environmental Conservation	02/27/2018	04/06/2018	06/08/2018
NY	SWRCY	Registered Recycling Facility List	Department of Environmental Conservation	04/03/2020	04/08/2020	06/25/2020
NY	HIST UST	Historical Petroleum Bulk Storage Database	Department of Environmental Conservation	01/01/2002	06/02/2006	07/20/2006
NY	HIST AST	Historical Petroleum Bulk Storage Database	Department of Environmental Conservation	01/01/2002	06/02/2006	07/20/2006

GOVERNMENT RECORDS SEARCHED / DATA CURRENCY TRACKING

St	Acronym	Full Name	Government Agency	Gov Date	Arvl. Date	Active Date
US	US HIST CDL	National Clandestine Laboratory Register	Drug Enforcement Administration	03/18/2020	03/19/2020	06/09/2020
US	PCB TRANSFORMER	PCB Transformer Registration Database	Environmental Protection Agency	09/13/2019	11/06/2019	02/10/2020
US	COAL ASH EPA	Coal Combustion Residues Surface Impoundments List	Environmental Protection Agency	01/12/2017	03/05/2019	11/11/2019
US	LEAD SMELTER 2	Lead Smelter Sites	American Journal of Public Health	04/05/2001	10/27/2010	12/02/2010
US	2020 COR ACTION	2020 Corrective Action Program List	Environmental Protection Agency	09/30/2017	05/08/2018	07/20/2018
US	SCRD DRYCLEANERS	State Coalition for Remediation of Drycleaners Listing	Environmental Protection Agency	01/01/2017	02/03/2017	04/07/2017
US	COAL ASH DOE	Steam-Electric Plant Operation Data	Department of Energy	12/31/2018	12/04/2019	01/15/2020
US	LEAD SMELTER 1	Lead Smelter Sites	Environmental Protection Agency	04/27/2020	05/06/2020	05/28/2020
US	US AIRS (AFS)	Aerometric Information Retrieval System Facility Subsystem (	EPA	10/12/2016	10/26/2016	02/03/2017
US	US AIRS MINOR	Air Facility System Data	EPA	10/12/2016	10/26/2016	02/03/2017
US	EPA WATCH LIST	EPA WATCH LIST	Environmental Protection Agency	08/30/2013	03/21/2014	06/17/2014
US	FUSRAP	Formerly Utilized Sites Remedial Action Program	Department of Energy	08/08/2017	09/11/2018	09/14/2018
US	US FIN ASSUR	Financial Assurance Information	Environmental Protection Agency	03/23/2020	03/24/2020	06/18/2020
US	Delisted NPL	National Priority List Deletions	EPA	04/27/2020	05/06/2020	05/28/2020
US	SEMS-ARCHIVE	Superfund Enterprise Management System Archive	EPA	04/27/2020	05/06/2020	05/28/2020
US	RCRA NonGen / NLR	RCRA - Non Generators / No Longer Regulated	Environmental Protection Agency	03/23/2020	03/25/2020	05/21/2020
US	HMIRS	Hazardous Materials Information Reporting System	U.S. Department of Transportation	02/27/2020	03/24/2020	06/18/2020
US	DOT OPS	Incident and Accident Data	Department of Transporation, Office of Pipeli	01/02/2020	01/28/2020	04/17/2020
US	US CDL	Clandestine Drug Labs	Drug Enforcement Administration	03/18/2020	03/19/2020	06/09/2020
US	US BROWNFIELDS	A Listing of Brownfields Sites	Environmental Protection Agency	06/01/2020	06/02/2020	06/09/2020
US	DOD	Department of Defense Sites	USGS	12/31/2005	11/10/2006	01/11/2007
US	FEDLAND	Federal and Indian Lands	U.S. Geological Survey	04/02/2018	04/11/2018	11/06/2019
US	FUDS	Formerly Used Defense Sites	U.S. Army Corps of Engineers	01/28/2020	02/19/2020	05/14/2020
US	UMTRA	Uranium Mill Tailings Sites	Department of Energy	08/30/2019	11/15/2019	01/28/2020
US	ODI	Open Dump Inventory	Environmental Protection Agency	06/30/1985	08/09/2004	09/17/2004
US	MINES VIOLATIONS	MSHA Violation Assessment Data	DOL, Mine Safety & Health Admi	03/31/2020	04/01/2020	05/21/2020
US	US MINES	Mines Master Index File	Department of Labor, Mine Safety and Health A	02/11/2020	02/25/2020	05/21/2020
US	US MINES 2	Ferrous and Nonferrous Metal Mines Database Listing	USGS	01/16/2018	02/28/2020	05/22/2020
US	US MINES 3	Active Mines & Mineral Plants Database Listing	USGS	04/14/2011	06/08/2011	09/13/2011
US	PRP	Potentially Responsible Parties	EPA	04/27/2020	05/06/2020	06/09/2020
US	TRIS	Toxic Chemical Release Inventory System	EPA	12/31/2018	02/05/2020	04/24/2020
US	TSCA	Toxic Substances Control Act	EPA	12/31/2016	06/21/2017	01/05/2018
US	FTTS	FIFRA/ TSCA Tracking System - FIFRA (Federal Insecticide, Fu	EPA/Office of Prevention, Pesticides and Toxi	04/09/2009	04/16/2009	05/11/2009
US	FTTS INSP	FIFRA/ TSCA Tracking System - FIFRA (Federal Insecticide, Fu	EPA	04/09/2009	04/16/2009	05/11/2009
US	HIST FTTS	FIFRA/TSCA Tracking System Administrative Case Listing	Environmental Protection Agency	10/19/2006	03/01/2007	04/10/2007
US	HIST FTTS INSP	FIFRA/TSCA Tracking System Inspection & Enforcement Case Lis	Environmental Protection Agency	10/19/2006	03/01/2007	04/10/2007
US	SSTS	Section 7 Tracking Systems	EPA	05/01/2019	10/23/2019	01/15/2020
US	ICIS	Integrated Compliance Information System	Environmental Protection Agency	11/18/2016	11/23/2016	02/10/2017
US	PADS	PCB Activity Database System	EPA	10/09/2019	10/11/2019	12/20/2019
US	MLTS	Material Licensing Tracking System	Nuclear Regulatory Commission	10/25/2019	10/25/2019	01/15/2020
US	RADINFO	Radiation Information Database	Environmental Protection Agency	07/01/2019	07/01/2019	09/23/2019
US	FINDS	Facility Index System/Facility Registry System	EPA	02/03/2020	03/03/2020	05/28/2020
US	RAATS	RCRA Administrative Action Tracking System	EPA	04/17/1995	07/03/1995	08/07/1995
US	RMP	Risk Management Plans	Environmental Protection Agency	11/05/2019	11/20/2019	04/17/2020
US	BRS	Biennial Reporting System	EPA/NTIS	12/31/2015	02/22/2017	09/28/2017
US	PWS	Public Water System Data	EPA	12/17/2013	01/09/2014	10/15/2014
US	INDIAN RESERV	Indian Reservations	USGS	12/31/2014	07/14/2015	01/10/2017

GOVERNMENT RECORDS SEARCHED / DATA CURRENCY TRACKING

St	Acronym	Full Name	Government Agency	Gov Date	Arvl. Date	Active Date
US	INDIAN ODI	Report on the Status of Open Dumps on Indian Lands	Environmental Protection Agency	12/31/1998	12/03/2007	01/24/2008
US	IHS OPEN DUMPS	Open Dumps on Indian Land	Department of Health & Human Serivces, Indian	04/01/2014	08/06/2014	01/29/2015
US	ABANDONED MINES	Abandoned Mines	Department of Interior	03/05/2020	03/06/2020	05/29/2020
NY	AIRS	Air Emissions Data	Department of Environmental Conservation	08/14/2019	08/14/2019	10/16/2019
NY	COAL ASH	Coal Ash Disposal Site Listing	Department of Environmental Conservation	12/24/2019	03/03/2020	05/15/2020
NY	DRYCLEANERS	Registered Drycleaners	Department of Environmental Conservation	07/12/2019	12/09/2019	02/06/2020
NY	E DESIGNATION	E DESIGNATION SITE LISTING	New York City Department of City Planning	02/27/2020	03/25/2020	06/10/2020
NY	Financial Assurance 1	Financial Assurance Information Listing	Department of Environmental Conservation	07/01/2019	07/02/2019	09/06/2019
NY	Financial Assurance 2	Financial Assurance Information Listing	Department of Environmental Conservation	03/01/2019	03/19/2019	06/18/2019
NY	HIST SPILLS	SPILLS Database	Department of Environmental Conservation	01/01/2002	07/08/2005	07/14/2005
NY	HSWDS	Hazardous Substance Waste Disposal Site Inventory	Department of Environmental Conservation	01/01/2003	10/20/2006	11/30/2006
NY	LIENS	Spill Liens Information	Office of the State Comptroller	03/06/2020	03/06/2020	05/12/2020
NY	NY MANIFEST	Facility and Manifest Data	Department of Environmental Conservation	01/01/2019	05/01/2019	06/21/2019
NY	SPDES	State Pollutant Discharge Elimination System	Department of Environmental Conservation	11/14/2019	11/15/2019	01/17/2020
NY	SPILLS	Spills Information Database	Department of Environmental Conservation	02/07/2020	02/07/2020	04/20/2020
NY	SPILLS 80	SPILLS80 data from FirstSearch	FirstSearch	11/02/2010	01/03/2013	03/07/2013
NY	SPILLS 90	SPILLS90 data from FirstSearch	FirstSearch	12/14/2012	01/03/2013	02/12/2013
NY	UIC	Underground Injection Control Wells	Department of Environmental Conservation	03/01/2020	03/04/2020	05/12/2020
NY	VAPOR REOPENED	Vapor Intrusion Legacy Site List	Department of Environmenal Conservation	12/01/2018	02/13/2019	06/13/2019
NY	PFAS	PFAS Contamination Site Location Listing	Department of Environmental Conservation	01/16/2019	05/08/2019	06/24/2019
US	FUELS PROGRAM	EPA Fuels Program Registered Listing	EPA	02/18/2020	02/19/2020	05/14/2020
NY	NYC LEAD	Lead-based Paint Testing Results	New York City Department of Education	05/28/2020	05/29/2020	07/02/2020
NY	NYC LEAD 2	Recent Lead Paint Violations	New York City Department of Housing Preservat	05/28/2020	06/02/2020	07/02/2020
US	DOCKET HWC	Hazardous Waste Compliance Docket Listing	Environmental Protection Agency	05/31/2018	07/26/2018	10/05/2018
US	ECHO	Enforcement & Compliance History Information	Environmental Protection Agency	04/04/2020	04/07/2020	06/26/2020
US	MINES MRDS	Mineral Resources Data System	USGS	04/06/2018	10/21/2019	10/24/2019
NY	COOLING TOWERS	Registered Cooling Towers	Department of Health	04/08/2020	04/15/2020	07/06/2020
US	UXO	Unexploded Ordnance Sites	Department of Defense	12/31/2017	01/17/2019	04/01/2019
HISTORICAL USE RECORDS						
US	EDR MGP	EDR Proprietary Manufactured Gas Plants	EDR, Inc.			
US	EDR Hist Auto	EDR Exclusive Historical Auto Stations	EDR, Inc.			
US	EDR Hist Cleaner	EDR Exclusive Historical Cleaners	EDR, Inc.			
NY	RGA HWS	Recovered Government Archive State Hazardous Waste Facilitie	Department of Environmental Conservation		07/01/2013	12/30/2013
NY	RGA LF	Recovered Government Archive Solid Waste Facilities List	Department of Environmental Conservation		07/01/2013	01/10/2014

GOVERNMENT RECORDS SEARCHED / DATA CURRENCY TRACKING

St	Acronym	Full Name	Government Agency	Gov Date	Arvl. Date	Active Date
COUNTY RECORDS						
NY	AST - CORTLAND	Cortland County Storage Tank Listing	Cortland County Health Department	08/20/2019	08/20/2019	10/16/2019
NY	UST - CORTLAND	Cortland County Storage Tank Listing	Cortland County Health Department	08/20/2019	08/20/2019	10/16/2019
NY	AST - NASSAU	Registered Tank Database	Nassau County Health Department	01/09/2017	01/11/2017	02/15/2017
NY	AST NCFM	Storage Tank Database	Nassau County Office of the Fire Marshal	02/15/2011	02/23/2011	03/29/2011
NY	TANKS NASSAU	Registered Tank Database in Nassau County	Nassau County Department of Health	01/09/2017	01/11/2017	02/15/2017
NY	UST - NASSAU	Registered Tank Database	Nassau County Health Department	01/09/2017	01/11/2017	02/15/2017
NY	UST NCFM	Storage Tank Database	Nassau County Office of the Fire Marshal	02/15/2011	02/23/2011	03/29/2011
NY	AST - ROCKLAND	Petroleum Bulk Storage Database	Rockland County Health Department	02/02/2017	03/17/2017	09/22/2017
NY	UST - ROCKLAND	Petroleum Bulk Storage Database	Rockland County Health Department	02/02/2017	03/17/2017	09/22/2017
NY	AST - SUFFOLK	Storage Tank Database	Suffolk County Department of Health Services	06/28/2018	12/06/2018	02/07/2019
NY	TANKS SUFFOLK	Storage Tank Database	Department of Health Services	06/28/2018	02/05/2019	03/08/2019
NY	UST - SUFFOLK	Storage Tank Database	Suffolk County Department of Health Services	06/28/2018	12/06/2018	02/07/2019
NY	AST - WESTCHESTER	Listing of Storage Tanks	Westchester County Department of Health	01/31/2020	02/11/2020	02/14/2020
NY	UST - WESTCHESTER	Listing of Storage Tanks	Westchester County Department of Health	01/31/2020	02/11/2020	02/14/2020

STREET AND ADDRESS INFORMATION

© 2015 TomTom North America, Inc. All rights reserved. This material is proprietary and the subject of copyright protection and other intellectual property rights owned by or licensed to Tele Atlas North America, Inc. The use of this material is subject to the terms of a license agreement. You will be held liable for any unauthorized copying or disclosure of this material.

APPENDIX I
PUBLIC RECORDS

U.S. Environmental Protection Agency

MyProperty

Environmental Databases Search

The search of EPA's Facility Registry System did not locate any records for the search criteria provided below:

Search Criteria:

Street Address:	1519 herkimer st
City, State:	brooklyn, NY
Query executed on:	07/21/2020 12:06 PM **EST**

Contact the appropriate state, tribal or local agencies if you seek additional information.

Disclaimer

The MyProperty reports are provided solely for informational purposes. They do not provide legal advice, have legally binding effect, or expressly or implicitly create, expand, or limit any legal rights, obligations, responsibilities, expectations, or benefits in regard to any person. EPA maintains the application to enhance public access to environmental information. This service has continual data updates, and we will correct errors brought to our attention, as appropriate.

Gmail

William Yeung <wyeung@pwgrosser.com>

Freedom of Information Law Request :: W070515-071620

1 message

New York DEC Support <newyorkdec@mycusthelp.net> Fri, Jul 17, 2020 at 10:17 AM
To: "wyeung@pwgrosser.com" <wyeung@pwgrosser.com>

--- Please respond above this line ---



Region 2 - Long Island City
P: (718) 482-4912 | F:
www.dec.ny.gov

RE: PUBLIC RECORDS REQUEST of 7/16/2020, Reference # W070515-071620

Date: 07/17/2020

Dear Field Hydrogeologist William Yeung,

I write in response to your Freedom of Information Law (FOIL) request seeking:

> *Hello,*
>
> *I am requesting information regarding any past environmental concerns for 1519 Herkimer Street, Brooklyn, NY and surrounding areas.*
>
> *Thank you,*
> *William Yeung*

Please be advised that a diligent search of the files maintained by DEC produced no responsive records.

If you believe you have been unlawfully denied access to responsive records, you have the right to appeal. Any such appeal must be submitted in writing and within thirty (30) days of the date of this email. Appeals must be directed to:

FOIL Appeals Officer
Office of General Counsel
New York State Department of Environmental Conservation
625 Broadway, 14th Floor
Albany, NY 12233-1500

Your FOIL request is now closed. If I can be of further assistance, please contact me at (718) 482-4912 and reference FOIL #W070515-071620, or simply reply to this email. Thank you.

Sincerely,

Region 2 FOIL Coordinator

Gmail

William Yeung <wyeung@pwgrosser.com>

[OpenRecords] Request FOIL-2020-057-06839 Closed

1 message

donotreply@records.nyc.gov <donotreply@records.nyc.gov> Tue, Jul 21, 2020 at 2:30 PM
Reply-To: foilrequests@fdny.nyc.gov
To: wyeung@pwgrosser.com

The New York City Fire Department (FDNY) has **denied** your FOIL request FOIL-2020-057-06839 for the following reasons:

- Your request under the Freedom of Information Law (FOIL) is being closed because this agency does not have the records requested. You should direct your request to a different agency.
- NO TANK RECORD FOUND ON FDNY (FPIMS) DATABASE

  Submit a FOIL request to Dept. of Buildings

Please visit FOIL-2020-057-06839 to view additional information and take any necessary action. You may appeal the decision to deny access to material that was redacted in part or withheld in entirety by contacting the agency's FOIL Appeals Officer: FDNYFOIL.Appeals@fdny.nyc.gov within 30 days.

Gmail

William Yeung <wyeung@pwgrosser.com>

[OpenRecords] Request FOIL-2020-826-02726 Submitted to Department of Environmental Protection (DEP)

1 message

donotreply@records.nyc.gov <donotreply@records.nyc.gov> Tue, Jul 21, 2020 at 1:45 PM
Reply-To: foil@dep.nyc.gov
To: wyeung@pwgrosser.com

Your request FOIL-2020-826-02726 has been successfully submitted to the Department of Environmental Protection (DEP). The details of your request are shown below.

Requester's Contact Information

Name:
William Yeung
Title:
Not provided
Organization:
P.W. Grosser Consulting, Inc.
Email:
wyeung@pwgrosser.com
Phone Number:
(516) 983-1912
Fax Number:
Not provided
Street Address (line 1):
630 Johnson Avenue
Street Address (line 2):
Not provided
City:
Bohemia
State:
NY
Zip Code:
11716

You can view the request and take any necessary action at the following webpage: https://a860-openrecords.nyc.gov/request/view/FOIL-2020-826-02726.

Gmail

William Yeung <wyeung@pwgrosser.com>

[OpenRecords] Request FOIL-2020-002-00584 Submitted to Mayor's Office of Environmental Remediation (OER)

1 message

donotreply@records.nyc.gov <donotreply@records.nyc.gov> Tue, Jul 21, 2020 at 1:40 PM
Reply-To: foil-oer@cityhall.nyc.gov
To: wyeung@pwgrosser.com

Your request FOIL-2020-002-00584 has been successfully submitted to the Mayor's Office of Environmental Remediation (OER). The details of your request are shown below.

Requester's Contact Information

Name:
William Yeung
Title:
Field Hydrogeologist
Organization:
P.W. Grosser Consulting, Inc.
Email:
wyeung@pwgrosser.com
Phone Number:
(516) 983-1912
Fax Number:
Not provided
Street Address (line 1):
630 Johnson Avenue
Street Address (line 2):
Not provided
City:
Bohemia
State:
NY
Zip Code:
11716

You can view the request and take any necessary action at the following webpage: https://a860-openrecords.nyc.gov/request/view/FOIL-2020-002-00584.

DEPARTMENT OF HOUSING AND BUILDINGS

BOROUGH OF [illegible], CITY OF NEW YORK

No.

Date FEB 15 1950

CERTIFICATE OF OCCUPANCY

(Standard form adopted by the Board of Standards and Appeals and issued pursuant to Section 646 of the New York Charter, and Sections C26-181.0 to C26-187.0 inclusive Administrative Code 2.1.31. to 2.1.37. Building Code.)

This certificate supersedes C. O. No.

To the owner or owners of the building or premises:

THIS CERTIFIES that the new [illegible] building premises located at

13/23 Van Glahoorn Avenue, Belle Harbor, at Rockaway Sts.

Block 15955 Lot 19,20 & Pt. 1

, conforms substantially to the approved plans and specifications, and to the requirements of the building code and all other laws and ordinances, and of the rules and regulations of the Board of Standards and Appeals, applicable to a building of its class and kind at the time the permit was issued; and

CERTIFIES FURTHER that, any provisions of Section 646F of the New York Charter have been complied with as certified by a report of the Fire Commissioner to the Borough Superintendent.

APPLICATION NUMBER B.C. 1379/49 Construction classification Frame and Brick

Occupancy classification Two Family Dwelling and Residence & Shop Height 1 stories, -

Date of completion Month 2/14/50 Located in Rockaway Inlet Use District C

Area 21, Room [illegible] Height Zone at time of issuance of permit

Fire Zone 2/15/50

This certificate is issued subject to the limitations hereinafter specified and to the following resolutions of the Board of Standards and Appeals: (Calendar numbers to be inserted here)

PERMISSIBLE USE AND OCCUPANCY

STORY	GIVE LOADS (Lbs. per Sq. Ft.)	PERSONS ACCOMMODATED			USE
		MALE	FEMALE	TOTAL	
First	Normal	1	-	1	Residence & Family and to use portion thereof for Chiropractic office & work as a small shop not prohibited by
					Trial - As stated above
					Note: Frame chimney is a temporary structure and to be removed at the option of the Superintendent

Borough Superintendent

(Page 1)

NO CHANGES OF USE OR OCCUPANCY NOT CONSISTENT WITH THIS CERTIFICATE SHALL BE MADE UNLESS FIRST APPROVED BY THE BOROUGH SUPERINTENDENT

Unless an approval for the same has been obtained from the Borough Superintendent, no change or rearrangement in the structural parts of the building, or affecting the light and ventilation of any part thereof, or in the exit facilities, shall be made; no enlargement, whether by extending on any side or by increasing in height shall be made; nor shall the building be moved from one location or position to another; nor shall there be any reduction or diminution of the area of the lot or plot on which the building is located.

The building or any part thereof shall not be used for any purpose other than that for which it is certified.

The superimposed, uniformly distributed loads, or concentrated loads producing the same stresses in the construction in any story shall not exceed the live loads specified on reverse side; the number of persons of either sex in any story shall not exceed that specified when sex is indicated, nor shall the aggregate number of persons in any story exceed the specified total; and the use to which any story may be put shall be restricted to that fixed by this certificate except as specifically stated.

This certificate does not in any way relieve the owner or owners or any other person or persons in possession or control of the building, or any part thereof, from obtaining such other permits, licenses or approvals as may be prescribed by law for the uses or purposes for which the building is designed or intended, nor from obtaining the special certificates required for the use and operation of elevators; nor from the installation of fire alarm systems where required by law; nor from complying with any lawful order for additional fire extinguishing appliances under the discretionary powers of the fire commissioner; nor from complying with any lawful order issued with the object of maintaining the building in a safe or lawful condition; nor from complying with any authorized direction to remove encroachments into a public highway or other public place, whether attached to or part of the building or not.

If this certificate is marked "Temporary", it is applicable only to those parts of the building indicated on its face, and certifies to the legal use and occupancy of only such parts of the building; it is subject to all the provisions and conditions applying to a final or permanent certificate; it is not applicable to any building under the jurisdiction of the Housing Division unless it is also approved and endorsed by them, and it must be replaced by a full certificate at the date of expiration.

If this certificate is for an existing building, erected prior to March 14, 1916, it has been duly inspected and it has been found to have been occupied or arranged to be occupied prior to March 14, 1916, as noted on the reverse side, and that on information and belief, since that date there has been no alteration or conversion to a use that changed its classification as defined in the Building Code, or that would necessitate compliance with some special requirement or with the State Labor Law or any other law or ordinance; that there are no notices of violations or orders pending in the Department of Housing and Buildings at this time; that Section 646F of the New York City Charter has been complied with as certified by a report of the Fire Commissioner to the Borough Superintendent, and that, so long as the building is not altered, except by permission of the Borough Superintendent, the existing use and occupancy may be continued.

"§ 646 F. No certificate of occupancy shall be issued for any building, structure, enclosure, place or premises wherein containers for combustibles, chemicals, explosives, inflammables and other dangerous substances, articles, compounds or mixtures are stored, or wherein automatic or other fire alarm systems or fire extinguishing equipment are required by law to be or are installed, until the fire commissioner has tested and inspected and has certified his approval in writing of the installation of such containers, systems or equipment to the Borough Superintendent of the borough in which the installation has been made. Such approval shall be recorded on the certificate of occupancy."

Additional copies of this certificate will be furnished to persons having an interest in the building or premises, upon payment of a fee of fifty cents per copy.

CLICK HERE TO SIGN UP FOR BUILDINGS NEWS

NYC Department of Buildings

Actions

Premises: 13 VAN SINDEREN AVENUE BROOKLYN **BIN: 3829822** **Block: 1555** **Lot: 19**

NUMBER		TYPE	FILE DATE
CERT 125600-021550	(PDF)	CERTIFICATE OF OCCUPANCY	00/00/1950
DOC 12950-012550		DOCKET	00/00/1950
NB 1399-112949		NEW BUILDING	00/00/1949
NBNB 1399-49			00/00/1949

If you have any questions please review these Frequently Asked Questions, the Glossary, or call the 311 Citizen Service Center by dialing 311 or (212) NEW YORK outside of New York City.

Kris A

bphillips@pwgrosser.com

P.W. Grosser Consulting Phone **(631) 589-6353**

Property Report for:

1519-1521 Herkimer St, Brooklyn, NY 11207

General

1. Overview

Address

Primary address	**1519-1521 Herkimer St**
Zip code	**11207**
Neighborhood	**Ocean Hill**
Borough	**Brooklyn**
Block & lot	**01555-0019**

Owner

Name	**Calvary Uniofied Free Will Baptist Church Inc.**
Address	**Brooklyn NY**
Purchase date	**05/26/1999**
Purchase price	**$0**

Property Taxes

Tax class	**4**
Property tax	**$0**

Lot

Lot sqft	**4,900**
Lot dimensions	**49 ft x 100 ft**
Ground elevation	**74 ft**
Corner lot	**No**

Zoning

Zoning districts	**M1-2**
Zoning map	**17c**
Qualified opportunity zone	**Yes (map)**

Building

Building class	**Unlicensed Parking Lot (G7)**
Buildings on lot	**1**
Roof height	**10 ft**

Use

Certificate(s) of occupancy	**Click here**

Floor Area Ratio (FAR)

Commercial FAR	**2**
Facility FAR	**4.8**
Allowed usable floor area	**9,800**
Unused FAR	**9,800**

2. Photos



Uploaded in October, 2015 by Joe Strini

3. Maps

Default | Aerial

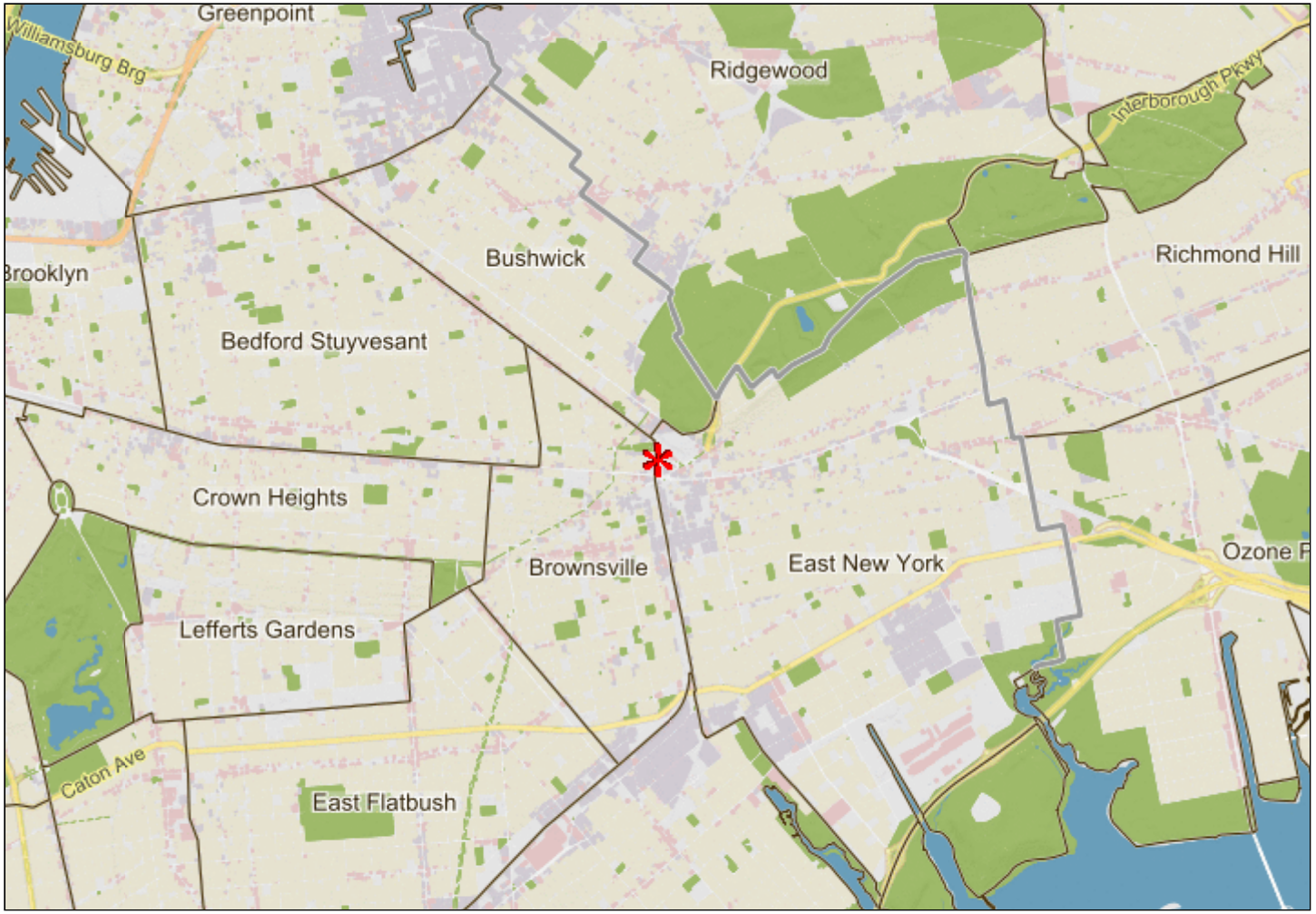

Click on the map to expand.

Community district	**5**	Closest police station	**0.67 Miles**
School district	**19**	Closest fire station	**0.51 Miles**
Census tract	**367**	Tax map	**30603**
Lat/Long	**40.67732, -73.90313**	Sanborn map	**307 013**

Contacts

1. Real Owners

Get access to manually researched real owner contact info for 260,000 LLC-owned properties in NYC.
We have a verified phone number for the owner of this property. One of our researchers called the number and confirmed it reaches the real owner.



Upgrade

Name

Phone

Verified number

Address

E-mail

Upgrade your subscription to unlock Real Owners and their phone numbers.

2. Registered Owner

Calvary Uniofied Free Will Baptist Church Inc.

Brooklyn
NY

Source: Assessment Roll

Last recorded: 12/15/2019

Phone lookup

Add to address book

Ownership data is aggregated from governmental sources like deeds and the assessment roll. If the registered owner is an LLC or other form of company, use our Real Owners service to find the person behind the company.

Documents

1. Title Documents

Date	Type	Amount	Party 1	Party 2	Doc image
9/14/1999 – R	Release of estate tax lien		Levenberg, Nathan/Est of		
5/26/1999 – D 9/14/1999 – R	Deed		Levenberg, Alvin/Ex 967 Middle Bay Dr Baldwin NY Levenberg, Nathan/Lwt 2 Windsor Place Lynbrook NY	Calvary Uniofied Free Will Baptist Church INC 1520- 30 Herkimer St Bklyn NY	

Date	Type	Amount	Party 1	Party 2	Doc image
7/9/1973 – R	Deed		Levenberg Nat	Levenberg Nat	
5/21/1973 – R	Deed		Majestic Steel Cabinet CORP	Levenberg Nat	
3/28/1966 – R	Assignment, mortgage (**M**)		City of New York	Police Pension Fund Article 2	

R: recorded date
D: document date

2. Liens

Call us today at 718-715-1758 and upgrade your subscription.

Financials

1. Mortgage Summary

Mortgage data is aggregated from public and governmental sources like deeds of trusts and assignments. Our team has researched over 900,000 properties with more being added daily.

No active mortgages for this property.

Upgrade your subscription to unlock the property's mortgage balance, maturity date, interest rate and much more.

Occupancy

Taxes

1. Tax Bill

Property tax bill for 7/1/2020 to 6/30/2021	**$0**

2. Key Values in Calculating the Bill

Tax class	**4**
Market value	**$173,000**
Assessed value	**$77,850**
Exemptions granted by city	**$77,850**
Transitional value	**$71,640**
Transitional exemption value	**$71,640**
Tax abatements	**$0**

3. Property Tax Calculation

Market Value

The first step is for the City Assessor to determine the *market value* of the property. While the term *market value* would seemingly refer to how much the property would sell for on the open market, in reality the *market value* established by the City Assessor is almost always substantially lower.

Land market value		$173,000
Building market value	+	$0
Market value	**=**	**$173,000**

Assessed Value

Next, the market value is used to compute the assessed value, which is a percentage of the market value. The exact percentage is determined by the tax class of the property. Tax class 1 is assessed at 6% of the market value, and tax classes 2,3 and 4 are assessed at 45%.

Market value		$173,000
Assessment ratio	x	45%
Maximum assessed value	**=**	**$77,850**

Transitional Value

To protect property owners from sudden large increases in property tax, the state limits how quickly the city can increase the assessed value. Typically these limits are applied when the City Assessor makes a big increase to the market value. Without the limits the assessed value would increase by a similar percentage. Instead, the change to the assessed value is phased in over a number of years.

The market value of this property was increased in previous years and the assessed value is currently being phased in. Because this property is in **tax class 4**, the assessment cannot be raised more than 8% from the year before or 30% over five years. Assessed value cannot be raised more than 45% from market value.

Assessed value		$77,850
Exemptions granted by city	-	$77,850
Net assessed value	**=**	**$0**

Transitional value		$71,640
Transitional exemption value	-	$71,640
Transitional net value	**=**	**$0**

Taxable Value

The *taxable value*, for 20/21, is the smaller of the city's net assessed value and the transtional net assessed value.

Taxable value	=	$0

Property Tax

Current tax is calculated by multiplying the taxable value (the assessed value minus any exemptions) by the tax rate.
The city also grants some properties incentives called tax abatements, which are subtracted directly from the current tax. This results in the property tax, the amount the current owner pays.

Tax description	Billable value 20/21		Tax rate 19/20		Tax bill 20/21
Current tax	$0	x	10.5370%	=	$0
Total abatements				-	$0
Property tax				**=**	**$0**

For more information, you can view this property's assessment, tax bill, and account statements by clicking here and entering the Borough, Block, & Lot.

4. Exemptions and Tax Abatements

Both the City and State of New York offer property tax reductions through exemptions and abatements for residential property, commercial constructions, and properties used by governmental, industrial, and nonprofit organizations. Exemptions provide tax relief by reducing a property's assessed value, and abatements reduce taxes by applying credits to the amount of tax due. The information in this section presents a summary of the granted amounts and other related values of the benefit programs. Some of this data comes from NYC Department of Housing Preservation and Development (HPD) and the Department of Finance, departments which administer the J-51 Program, 421a Program and the Cooperative and Condominium program .

Exemption Values 20/21

Total exemption value	**$77,850**

Transitional Exemptions 20/21

Transitional exemption value	**$71,640**

5. Assessment History

Year	Building class	Market value	Assessed value	Taxable	Tax rate%	Base tax	Property tax
2019/20	G7	$180,000	$81,000	$66,420	10.537%	$6,999	$6,999
2018/19	G7	$192,000	$86,400	$59,760	10.514%	$6,283	$6,283
2017/18	G7	$129,000	$58,050	$50,405	10.514%	$5,300	$5,300
2016/17	G7	$122,000	$54,900	$46,175	10.574%	$4,883	$4,883
2015/16	G7	$115,000	$51,750	$0	10.656%	$4,537	$0
2014/15	G7	$106,000	$47,700	$0	10.684%	$4,234	$0
2013/14	G7	$88,091	$39,641	$0	10.323%	$3,607	$0
2012/13	G7	$82,000	$36,900	$0	10.288%	$3,279	$0
2011/12	G7	$82,000	$36,900	$0	10.152%	$2,918	$0
2010/11	G7	$82,300	$37,035	$0	10.312%	$2,602	$0
2009/10	G7	$53,900	$24,255	$0	10.426%	$2,227	$0
2008/09	G7	$53,900	$24,255	$0	10.241%	$1,928	$0

Year	Building class	Market value	Assessed value	Taxable	Tax rate%	Base tax	Property tax
2007/08	G7	$47,300	$21,285	$0	10.059%	$1,640	$0
2006/07	G7	$43,000	$19,350	$0	10.997%	$1,580	$0
2005/06	G7	$39,200	$17,640	$0	11.306%	$1,441	$0

Development

1. Floor Area Ratio & Air Rights

There are many rules that limit what you can build on a lot and how large it can be. But the most important is the Floor Area Ratio, or FAR. The FAR is expressed as a ratio of the size of the building in square feet to the size of the lot in square feet. For example, if a lot is 2,000 square feet and has an allowable FAR of 4.0, then you cannot build a building larger than 8,000 square feet. Max FAR depends on several factors including zoning, location and use.

The maximum usable floor area is calculated by multiplying the size of the lot by the larger of the residential or commercial FAR.

Area of lot in square feet		**4,900**
FAR	x	**2**
Maximum usable floor area of building	=	**9,800**

Available Air Rights by Parcel

The building on this lot is smaller than the maximum set by the FAR. Thus it may be possible to add to the building (either more floors or an extension) or it may be possible to sell the "air rights" to a developer who owns a nearby lot. (Note: other factors may limit what you can do.)

Maximum usable floor area		**9,800**
Usable floor area	-	**0**
Unused buildable square feet ("air rights")	=	**9,800**

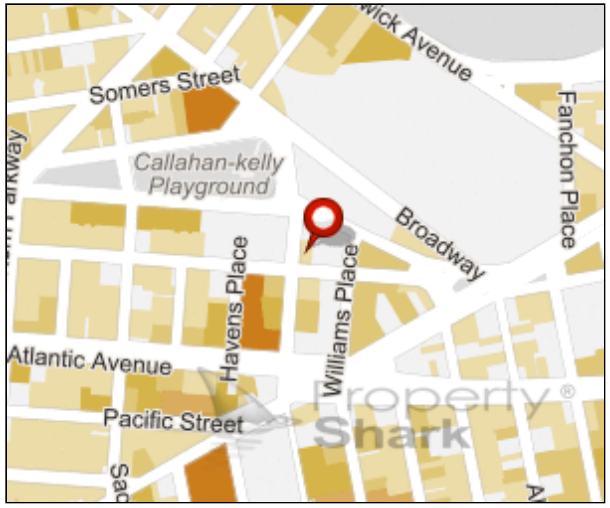

Opportunity by parcel

- Above 250.000 sqft
- 100.000 - 250.000 sqft
- 60.000 - 100.000 sqft

Very little opportunity

- 30.000 - 60.000 sqft
- 10.000 - 30.000 sqft
- Below 10.000 sqft

Commercial FAR	**2**
Facility FAR	**4.8**

2. Zoning

New York City is divided into three basic *zoning districts:* residential (R), commercial (C) and manufacturing (M). These basic zoning districts are subdivided by the intensity of use. Development is governed by the use, bulk, and parking requirements of the zoning district.

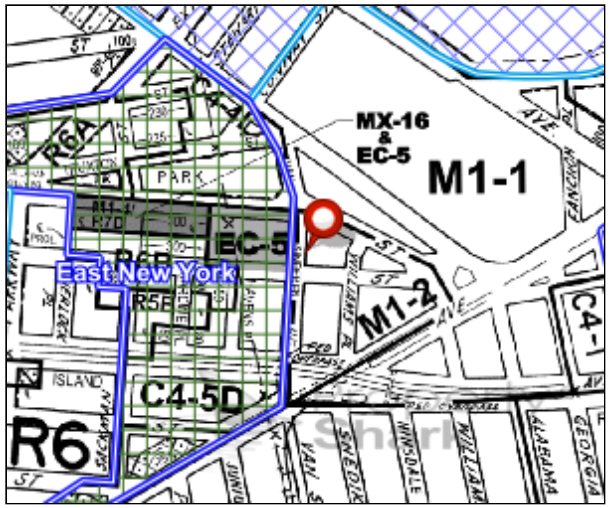

R Residential district
C Commercial district
M Manufacturing district

Rezoning Proposal Active
Rezoning Recently Adopted

This map was created from the NYC Department of City Planning's online zoning map files. It includes updates found in those files through 4/22/2020.

Zoning Designation

Manufacturing **M1-2**

Rezoning Projects

We have no information to indicate that there is a rezoning planned.

For more information about zoning district regulations, click here.

Parcel Vicinity

Frontage(s) **Van Sinderen Av (wide)**
Herkimer St (narrow)

Manufacturing M1-2

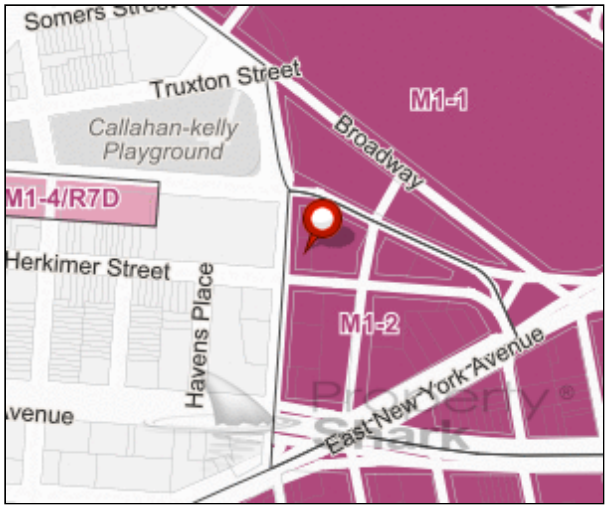

M1 districts range from the Garment District in Manhattan and Port Morris in the Bronx with multistory lofts, to parts of Red Hook or College Point with one- or two-story warehouses characterized by loading bays. M1 districts are often buffers between M2 or M3 districts and adjacent residential or commercial districts. M1 districts typically include light industrial uses, such as woodworking shops, repair shops, and wholesale service and storage facilities. M1-1, M1-2 and M1-3 districts are subject to parking requirements based on the type of use and size of an establishment. More info

Map Disclaimer: Our maps are not official zoning maps. The print version of the NYC Zoning Resolution, which includes the zoning maps, together with any amendments adopted by the City Council subsequent to the most recent update to the print version, remains the official version of the Zoning Resolution. All zoning descriptions have been taken from the NYC Planning official source.

3. Planimetric Map

This planimetric map shows features such as retaining walls, sidewalks, medians, curbs, and roadbeds that have been digitized from aerial photography. These features must be taken into consideration when determining how a new building, or extensions to an existing building, are situated within the lot. They can also affect the maximum height that can be built.

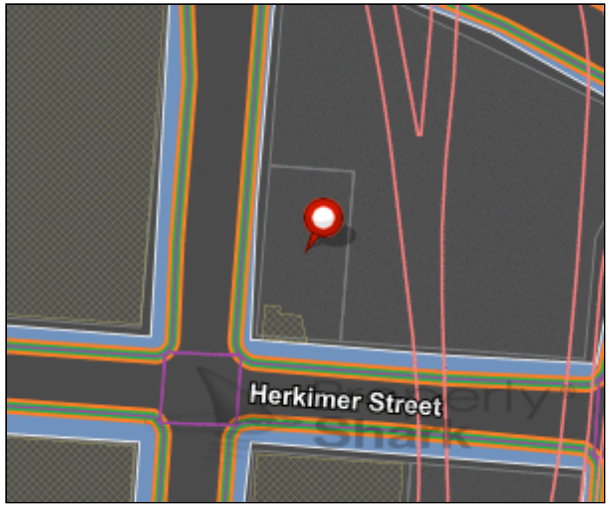

- Sidewalk
- Curb
- Pavement edge
- Roadbed
- Median
- Retaining wall
- Plaza
- Swimming pool
- Building footprint
- Garage
- Sky bridge
- Under construction
- Piers/seawall
- Boardwalk
- Recreational area
- Park/greenstreets
- Transport structure

BIN	**3414198**
Type	**Building**
Status	**Constructed**
Roof height	**10 ft**
Ground elevation	**74 ft**

Violations

1. HPD Violations

When excessive violations are present, this can adversely affect the support given by The NYC Department of Housing Preservation and Development (HPD). These violations can result in building-wide inspections, fees, and the requirement of extensive repair work to correct underlying conditions. In some cases, outstanding violations may result in a lien being placed on the property. It is also substantially more difficult to mortgage a building with extensive violations.

We do not have any record of violations in our database. Status can be verified here.

Neighborhood

1. Building Class

The *building class* specifies how a property is used or what type of building is present on that property. Building classes range from A to Z (excluding X). There are at most 10 different sub-classes within each building class (ranging from 0 to 10). These building classes cover all property uses from residential and commercial to government buildings and parks.

The full list of building classes can be found here.

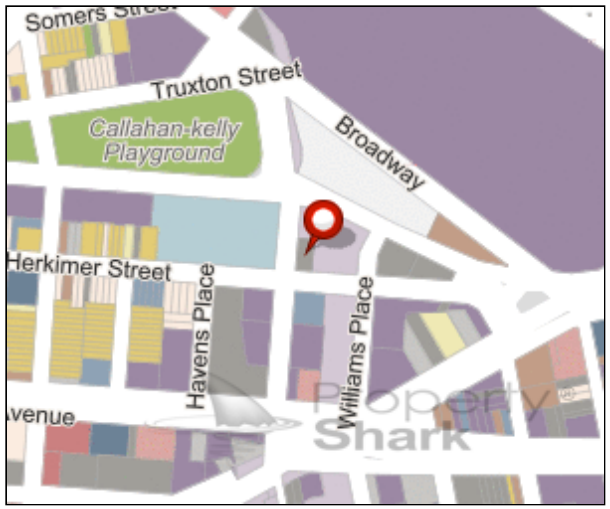

Building class: **Unlicensed Parking Lot (G7)**



2. Urban Landscape Maps

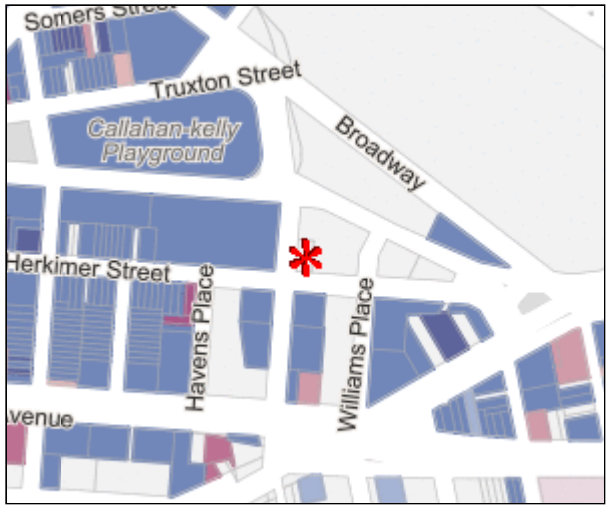

Click on the map to expand.

On this color-coded map, view the year each property was built.

- 2015 and later
- 2010 - 2014
- 2000 - 2009
- 1990 - 1999
- 1970 - 1989
- 1950 - 1969
- 1900 - 1949
- older than 1900

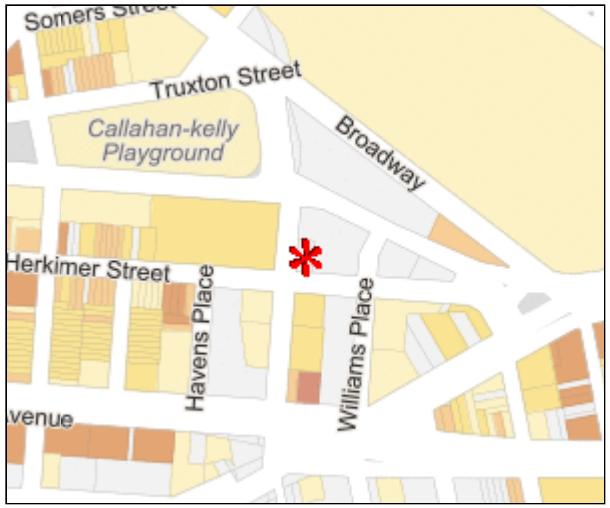

Click on the map to expand.

On this map, view the number of stories per building.

- 10 & Up stories
- 7 to 9 Stories
- 5 to 6 Stories
- 4 Stories
- 3 Stories
- 2 Stories
- 1 Story
- No data

3. HPD Alternative Enforcement Program

The HPD Alternative Enforcement Program map is based on the current month's HPD violations in a building divided by the number of units in the building. It takes in consideration the open hazardous and immediately hazardous violations (I/B/C class) in the last 5 years.



For more information, visit the HPD website.

4. Distance to Schools

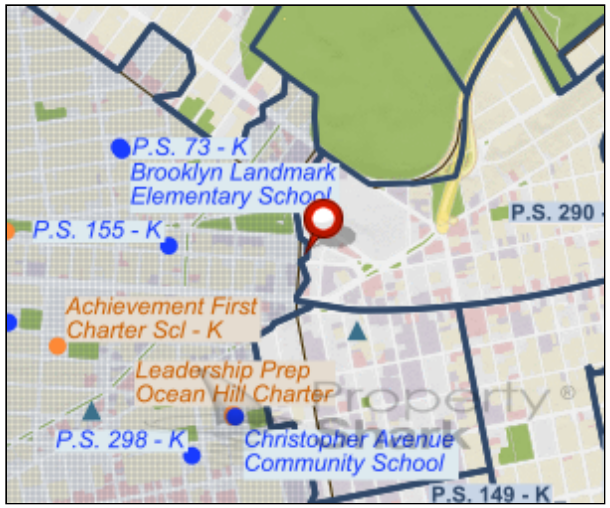

Elementary School Proximity

This map shows zoned Elementary School and other public and private schools available in the area, with exact distances from the subject property to the school of interest.

Elementary schools
District boundary
Attendance zone
Unzoned area

School locations
Zoned
Other public
Charter
Private

School district **19**

Attendance Elementary School(s)

Nearest Public Elementary School (not zoned)

School	**P.S. 155 - K**
School code	**23K155**
Distance (miles)	**0.293**
Principal	**Michelle Manns**
Phone number	**(718) 495-7751**
Quality score	**Excellent**

Find more info at NYC Department of Education

Nearest Private Elementary School

School	**Trey Whitfield School**
Distance (miles)	**0.198**
Principal	**Janie Whitney**
Phone number	**(718) 342-7722**

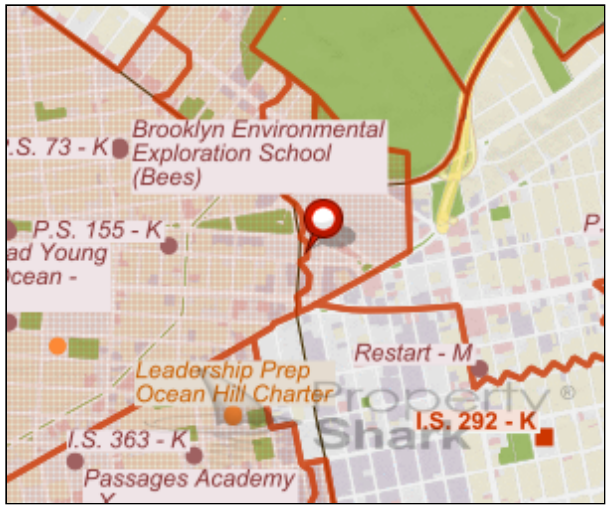

Middle School Proximity

This map shows zoned Middle School and other public and private schools available in the area, with exact distances from the subject property to the school of interest.

Middle schools
- District boundary
- Attendance zone
- Unzoned area

School locations
- Zoned
- Other public
- Charter
- Private

School district **19**

Attendance Middle School(s)

Nearest Public Middle School (not zoned)

School	**P.S. 155 - K**
School code	**23K155**
Distance (miles)	**0.293**
Principal	**Michelle Manns**
Phone number	**(718) 495-7751**
Quality score	**Excellent**

Find more info at NYC Department of Education

Nearest Private Middle School

School	**Leadership Prep Ocean Hill Charter**
Distance (miles)	**0.375**
Principal	**Rachel King**
Phone number	**(718) 250-5767**

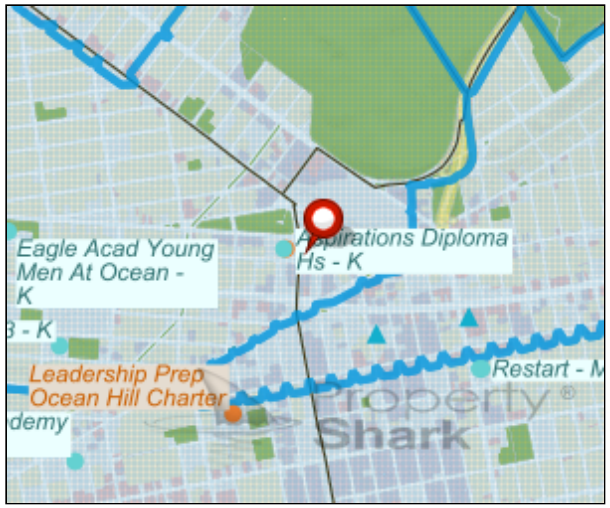

High School Proximity

This map shows zoned High School and other public and private schools available in the area, with exact distances from the subject property to the school of interest.

High schools
District boundary
Attendance zone
Unzoned area

School locations
Zoned
Other public
Charter
Private

School district **19**

Attendance High School(s)

Nearest Public High School (not zoned)

School	**Aspirations Diploma HS - K**
School code	**23K646**
Distance (miles)	**0.047**
Principal	**Sherma Fleming**
Phone number	**(718) 498-5257**

Find more info at NYC Department of Education

Nearest Private High School

School	**Roads Charter School I**
School code	**23K395**
Distance (miles)	**0.042**
Principal	**Kristin Greer**
Phone number	**(718) 269-7090**

5. Transportation

On this color-coded map, view the nearest subway station for each building.

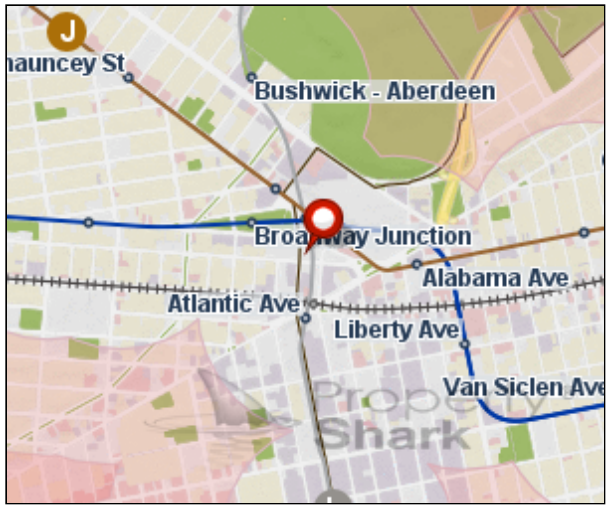

1 2 3
4 5 6 6
7 7
A C E
B D F M
G
J Z
L S
N Q R W

Up to 1/4 mile
1/4 to 1/2 mile
1/2 to 3/4 mile
3/4 to 1 mile
Over 1 mile
Subway station
Metro Nord station
Metro Nord line
LIRR station
LIRR line
* distances are calculated as radius from station

Closest station	**Fulton St & Van Sinderen Ave at SW Corner**
Station lines	**A-C-J-L**
Distance (miles)	**0.081**

On this map, view the closest local or express bus routes and stations.

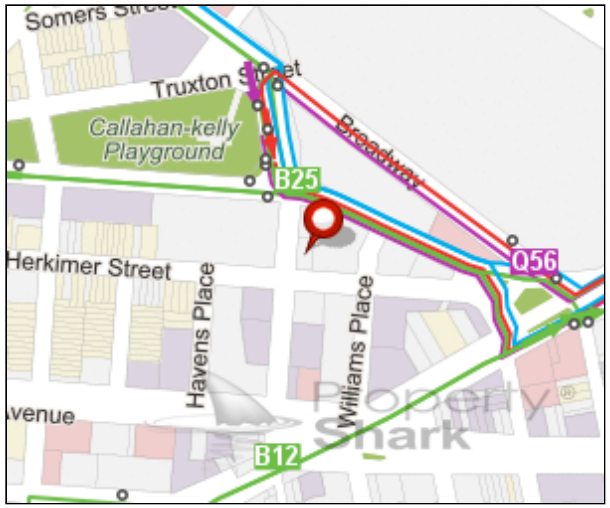

Name	**Fulton St/Van Sinderen Av**
Line	**B25**
Distance (miles)	**0.04**

6. Traffic Map

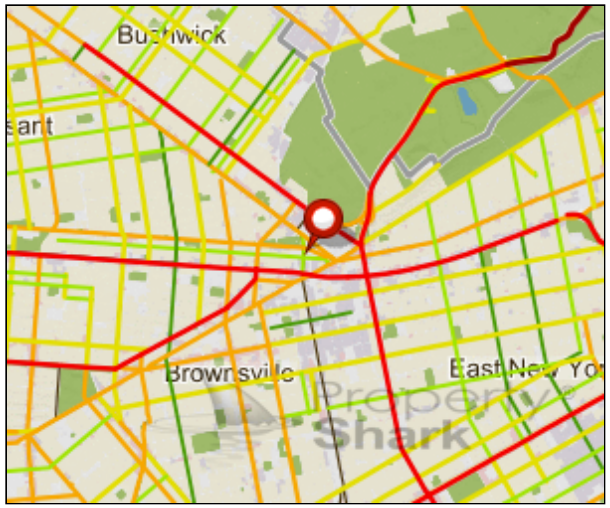

Estimated average daily traffic volume on a route segment at a particular count location.

7. Demographics By Zip Code

Demographic data shown in this section was gathered from the 2014 American Community Survey and refers to zip code **11207**.

Population Demographics

Total population	**91,972**
Female population	**55.2%**
Male population	**44.8%**
Median age	**34.1**
Male median age	**32**
Female median age	**35.7**

Education

No highschool	**8.6%**
Some highschool or college	**68.7%**
Bachelors degree	**4.0%**

Other

Citizens	**86.3%**
Citizens born in US	**63.0%**
English speakers	**92.3%**

Journey to Work

Work in a metropolitan area	**99.8%**
Work in a micropolitan area	**0.1%**
Work at home	**2.9%**
Go to work by car	**24.0%**
Go to work after 10 am	**18.2%**

Economic/Employment

Average household income	**$53,854**
White collar	**80.3%**
Blue collar	**19.7%**

Housing

Family households	**60.5%**
Households with kids	**32.9%**
Housing units	**37,265**
Occupied housing units	**33,240**
Owner occupied units	**25.4%**
Average number of people per household	**2.7**
Median year structure built	**1953**
Houses with mortgages	**73.1%**

Wealth

Median value for units with a mortgage	**$471,300**
Median value for units without a mortgage	**$467,700**
Median gross rent	**$1,178**
Median housing costs per month	**$1,279**
Population in poverty	**28.8%**

Risk

1. Toxic Sites

Get a Phase I environmental report Site Assessment or a Home Environmental Database Report for this property directly from Toxics Targeting.

This screening map, provided to PropertyShark by Toxics Targeting, shows environmental hazards such as toxic dumps, garbage landfills, leaking tanks, hazardous waste sites, and pollution discharges reported by local, state and federal government authorities.

Call 800-2-TOXICS (800-286-9427 NYS only) or 607-273-3391 for more info.

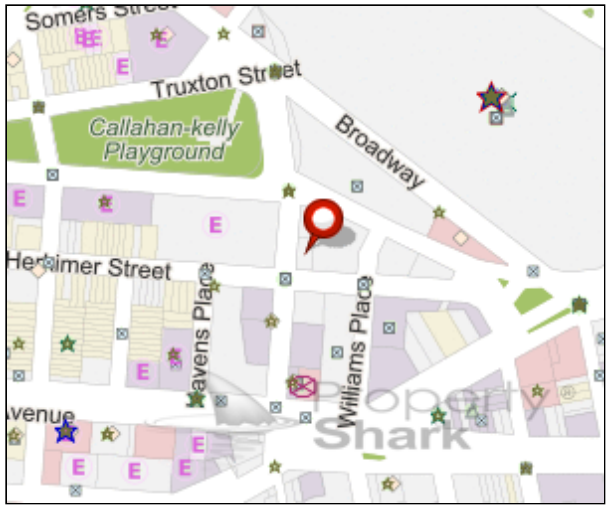

Toxic Sites on the Property

None reported.

Toxic Sites near the Property

Haz waste generator or transporter	5
Spill	3
Total neighboring toxic sites	8

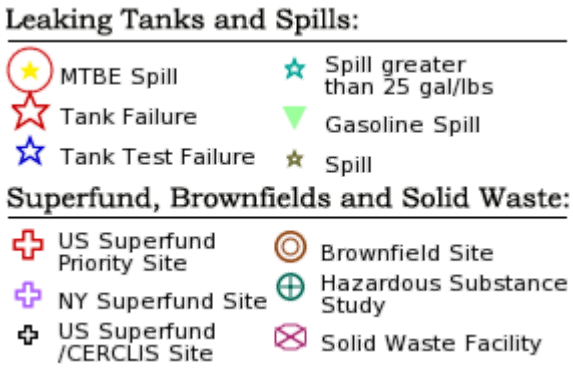



Map Disclaimer: Mapped locations are approximate; sites are identified based on current and/or historic information. Regulatory status of sites may have changed. Site symbols can refer to large properties, additional toxic sites are not mapped. Contamination problems can impact properties far from toxic sources. Sites include known and potential hazards.

2. FEMA Flood Zones

Use this map to determine if the property is in a flood zone.

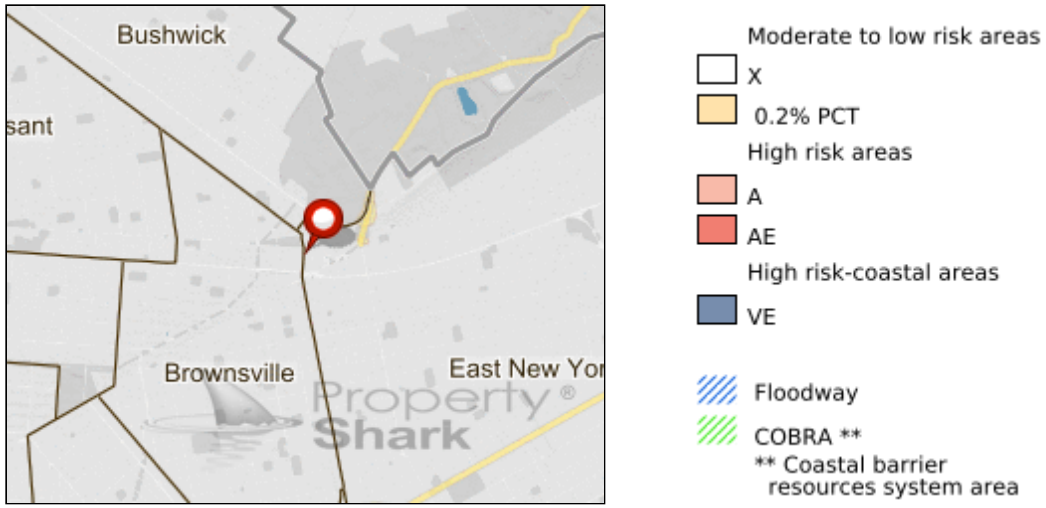

Link to the map for this property at **FEMA's Map Service Center** (may not be available in all locations).

FEMA Flood Zoning

FEMA flood zone(s)	**X**
Coastal barrier resources system area (COBRA)	**Out**
Floodway	**Out**
FEMA special flood hazard area	**Out**
Map panel ID	**3604970217F**
Map quaderant ID	**40073-F8**

Distance to...

Nearest distance to coastline (miles)	**1.991**
Compass direction to coastline	**308**
Nearest distance to 100 year flood zone area (ft)	**1**
Angle100	**44**

3. Hurricane Evacuation Zones

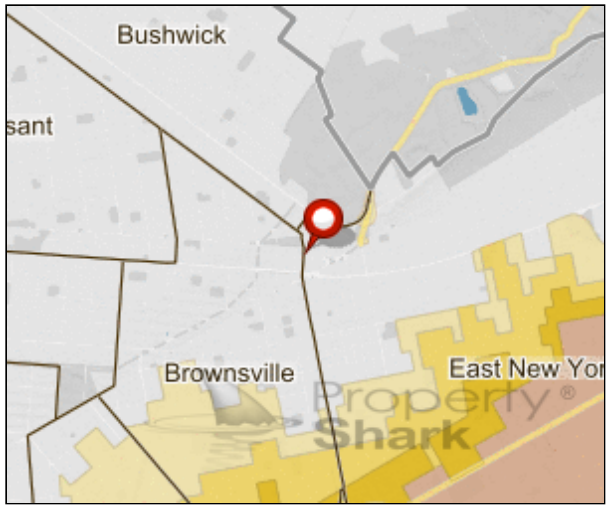

This map shows hurricane evacuation zones. In the case of coastal storms, the City may order the evacuation of neighborhoods in danger of flooding, the most critical being Zone 1.

Hurricane evacuation zones

- Zone 1
- Zone 2
- Zone 3
- Zone 4
- Zone 5
- Zone 6

Disclaimer

Copyright 2003-2020 by Property Research Partners LLC

All data comes from government sources. No attempt has been made to validate it. No attempt has been made to validate the accuracy of the programming of this web site. Do not rely on this report to support investment decisions. The only authoritative source for the information in this report is the government agencies from which the data was acquired.

APPENDIX J
SITE INSPECTION CHECKLIST

PWGC
CLIENT DRIVEN SOLUTIONS

Phase I ESA Site Inspection Checklist Sect. 7

Site Address:	1519 Herkimer St, Brooklyn
Inspector: William Yeung	Date: 7/14/2020
Site Contact (include phone #):	Bill
Weather Conditions:	clear, 77°F - 82°F, wind NNW, 8 mph
Limiting Conditions:	structure at SW of property (peeling paint) boarded SE of property full of weeds storage container at SW property, can't access

Property Description – Include # of buildings, floors, basements, occupied vs. unoccupied, etc. Also try to identify potential former use based on visual evidence or discussions with site contact.

W of property - full of weeds

~~SE of property full of~~

S area has broken asphalt

NE portion of site, has metal portion (fence?)

Gas cylinder at N of site

Adjoining Property Description – General site use, evidence of tanks, monitoring wells, etc.

North:	Parking lot, elevated subway
South:	Church
East:	lot, elevated subway
West:	Pre-nursary / school

General Topographic Site Condition and Other Site Notes

Relatively flat but ~~hills~~ decreases towards South

Utilities – Visual Inspection and Discussion with Site Contact

Heating & Cooling System:

N/A

Water Supply:

N/A

Sanitary System(s):

N/A

Electric:

Con Edison

Emergency Generator? Yes / No (If Yes, location, size, type, description, fuel)

N/A

Site Features – Visual Inspection and Discussion with Site Contact (If yes for any describe in detail)

Aboveground Storage Tanks (ASTs):

~~AT~~ N/A

Underground Storage Tanks (USTs):

Fill Port noted at sidewalk by Herkimer St. ~~Not~~ Lot (S of site)
vent pipe not located

Hazardous and Non-Haz Chemical Storage:

Chlorox, Wet-R-Dri, Fire Extinguisher, fire starter fluid (Roofing)

Waste Generation, Storage and Disposal:

– N/A ~~N/A~~ offsite dumping of household trash

PCB Containing Equipment (transformers or hydraulic lifts present?):

N/A

Interior Drains, Trenches or Sumps:

N/A

Interior Stains or Corrosion:

N/A

Unusual Odors:

N/A

Interior Pools of Liquid:

N/A

Stained Soils, Pavement or Stressed Vegetation:

N/A

Drums:

Cleaning solvent at N of property (may have been dumped on property) empty paint cans in it

Indications of Solid Waste Disposal:

Exterior Ponds, Pits or Lagoons:

N/A

Wastewater or Storm Water Discharge / Disposal:

N/A

Oil/Water Separators:

N/A

Septic Systems / Cesspools:

N/A

Wells:

N/A

Petroleum or Natural Gas Pipelines or Easements:

N/A

Other General Observations:

- Pill pole observed on sidewalk S of property (Hertimer St. Lot)

Interview Information

Contact Name:

Relationship to Site:

Years Associated with Site:

Topics Discussed:

Property used for church parking and concession parking used to be park & Ride and for church services

Other Observations

Asbestos Containing Material (List Major Potential ACM Identified):

peeling paint at sw building

Lead Based Paint (If Built Before 1975, identify chipping paint):

Mold (note any evidence and location):

n/A

General Notes or Additional Information

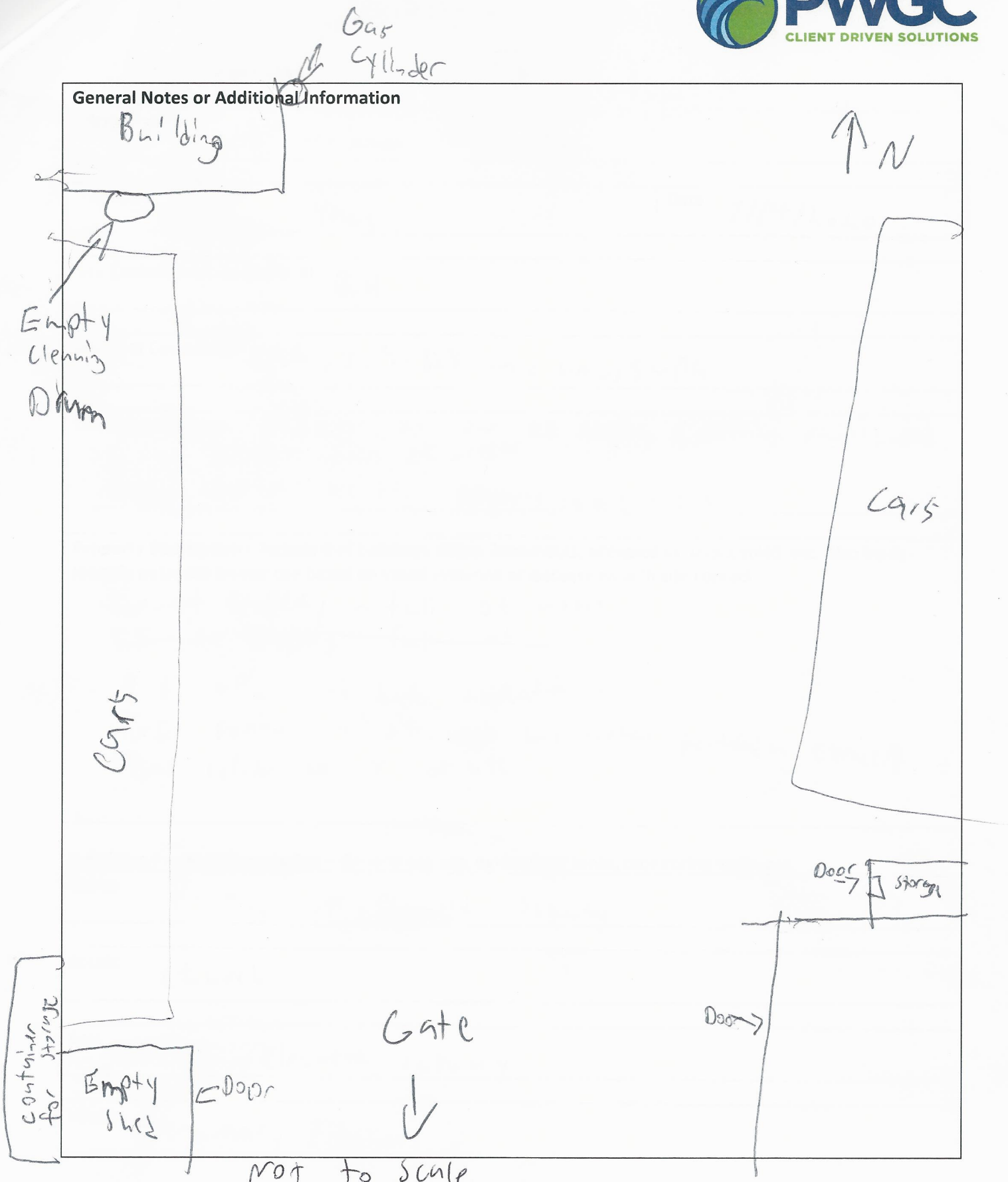

APPENDIX K
QUALIFICATIONS OF ENVIRONMENTAL PROFESSIONAL

P.W. GROSSER CONSULTING, INC.
P.W. GROSSER CONSULTING ENGINEER & HYDROGEOLOGIST, P.C.
PHONE: 631.589.6353 PWGROSSER.COM 630 JOHNSON AVENUE, STE 7 BOHEMIA, NY 11716
LONG ISLAND • MANHATTAN • SARATOGA SPRINGS • SYRACUSE • SEATTLE • SHELTON

Jennifer Lewis, PG • SR. PROJECT MANAGER



PROFESSIONAL EXPERIENCE

PWGC: 14 years

AREAS OF EXPERTISE

NYSDEC Brownfield Cleanup Program Management
NYCOER Brownfield and "E" Designation Management
Work Plan/Report Preparation
Phase I & II Environmental Site Assessments
Underground Injection Structure Remediation
Underground Storage Tank Remediation
Water, Soil, Air Sampling
Data Management & Interpretation
Vapor Barrier Inspections
Well (Monitoring, Abandonment, Surveying)
Groundwater Remediation via Chemical Injection
Field Actions/Work (QA/QC, Protocol, Oversight, Documentation)
Laboratory Data Analyses Field Work (Protocol, Oversight, Documentation)
Remedial Investigations QA/QC
Site Investigation/Analysis
Health & Safety Monitoring

EDUCATION & TRAINING/CERTIFICATION

MBA, CUNY Baruch, New York, NY
BS, Geology, SUNY Stony Brook, NY
AA, Liberal Arts, Suffolk County Community College, Selden, NY
Licensed Professional Geologist - NYS
OSHA Health & Safety 8-hr Supervisor, 40-hr HazWoper
Construction Management Certification
ASTM Training on Phase I and Phase II Environmental Site Assessments for Commercial Real Estate

PROFILE

As a Senior Project Manager, Ms. Lewis Ms. Lewis has assisted property buyers, sellers and developers navigate potential environmental concerns, petroleum spills, the New York State (NYS) Brownfield Cleanup Program, the New York City (NYC) E-Designation Program/Voluntary Cleanup Program requirements during property transactions and site development. Ms. Lewis's roles on these projects has included planning, conducting, and reporting soil/groundwater investigations, air quality studies, and instituting remedial measures. Her clients, ranging from developers to attorneys to municipal agencies, benefit from her expertise in overseeing Phase I and II Environmental Site Assessments (ESAs), Remedial Investigations, cost to cure estimates for financial institutions, and Brownfields projects. Ms. Lewis coordinates with clients and attorneys to prepare plans for approval by federal, state, and local agencies (e.g., Remedial Action Plans, Health and Safety Plans, Investigation Work Plans, Interim Remedial Measures) and monitors each project's day-to-day progress to meet the client's objectives and regulatory requirements.

NOTABLE PROJECTS

Phase I & II Environmental Site Assessment

Ms. Lewis manages Phase I & II ESA preparation, implementation, and completion. For each project, she provides a customized scope of work and relevant documentation to provide clients with pertinent information. She performs Phase I & Phase II ESAs for private clients, environmental attorneys, municipalities, and lending institutions for use in property transactions according to ASTM Standards.

Brownfield Redevelopment

AvalonBay Communities, Inc. – Former Darby Drug Facility, Rockville Centre, NY – NYSDEC Brownfield Cleanup Program Implementation During Development – The Former Darby Drugs Distribution Center was a commercial warehouse formerly occupied by a textile company which was a source of PCE contamination to soil and groundwater beneath the site. The site was enrolled in the NYSDEC Brownfield Cleanup Program (BCP). Ms. Lewis implemented an Interim Remedial Measure which included a sophisticated soil excavation and dewatering program within a warehouse, chemical injections into the

groundwater, and UIC remediation. Ms. Lewis then documented the Interim Remedial Measure effort and prepared an Alternatives Analysis and a Remedial Action Work Plan to provide a scope for additional remediation and a Final Engineering Report and a Site Management Plan to document the results of the remedial action and protective steps to follow for the future use of the site.

Brownfield Redevelopment
Coney Island Realty - NYSDEC BCP Site – During the Interim Remedial Measure Phase, Ms. Lewis coordinated the soil excavation, community air monitoring, and sampling activities. Ms. Lewis also prepared reports detailing the Supplemental Remedial Investigation and Interim Remedial Measure, as well as the Remedial Action Work Plan to provide a scope for additional remediation and a Final Engineering Report and a Site Management Plan to document the results of the remedial action and protective steps to follow for the future use of the site. Ms. Lewis has continued overseeing the routine operation and maintenance of a soil vapor extraction system operating at the site.

Suffolk County Department of Public Works (SCDPW) - Suffolk County, NY
UIC Remediation - Ms. Lewis was responsible for maintaining a UIC structure database for SCDPW and conducting UIC investigations and remediations as part of the planned upgrade of SCDPW site sanitary upgrades. Ms. Lewis coordinated closely with SCPWS, SCDHS, and contractors to conduct this work efficiently and within budget.

Brookhaven National Laboratory - Upton, NY
OUIII Western South Boundary/OUI South Boundary Vertical Profiles and Monitoring Well Installation
Ms. Lewis provided sampling services and hydrogeologic oversight for multiple vertical profiles, as part of the on-site OUIII plume evaluation. Her responsibilities included the collection of groundwater samples during sampling. She was responsible for construction observation and documentation for 3 monitoring well installations. After installation, wells were developed by pumping and surging. Ms. Lewis documented field activities and verified the work that was performed in accordance with BNL's Standard Operating Procedures and Project Work Plans. She conducted daily tailgate safety meetings, completed BNL's daily field reports and reported to BNL's Project Manager at the completion of each day.

Pratt Institute – Brooklyn, NY
Well Installation – Ms. Lewis provided over-site for the installation of a geothermal test well. She generated boring logs, documented soil characteristics, and classified in accordance with USGS' Monthly/Quarterly Groundwater/Air Sampling.
Well Monitoring - Ms. Lewis performs routine monitoring and sampling of air and groundwater, and product removal if necessary, at various sites. In addition to the fieldwork at these sites, Ms. Lewis analyzes the data and prepares a site plan and a quarterly report detailing the results and future recommendations.

Brookhaven National Laboratory - Upton, NY
Environmental Protection Division: Groundwater Protection and Remediation – Ms. Lewis supervised the installation of multiple vertical profiles via geoprobe to monitor strontium-90, tritium, and volatile organic compound (VOC) plumes on site. Her responsibilities included the collection of groundwater samples during sampling. Ms. Lewis documented field activities and verified the work that was performed in accordance with BNL's Standard Operating Procedures and Project Work Plans. She conducted daily tailgate safety meetings, completed BNL's daily field reports and reported to BNL's Project Manager at the completion of each day.

Newark-Liberty International Airport
The Automotive Fueling Station at Newark-Liberty Airport is the site of a UST failure regulated by the NJDEP Site Remediation Program. Ms. Lewis performs routine groundwater monitoring and sampling as well as supplemental remedial activities at the site. Ms. Lewis is also responsible for coordinating field activities with regulators and assisting with preparation of periodic Status Reports. Field work and reporting is completed in accordance with NJDEP Technical Requirements for Site Investigation 7.26E.

New York City Housing Authority - New York City, NY
Sub-Surface Investigations - Ms. Lewis performs environmental assessments associated with site specific NYSDEC spill files in order to delineate petroleum and tetrachloroethene impacts. Specifically, collection of soil, groundwater, and sub-surface air samples, oversight of monitoring well installations, preparation and submittal of site assessment reports, and coordination with NYCHA staff and regulatory agencies.

NYCDEP/NYCOER "E" Designation Sites - New York City, NY
RAP & HASP enforcement, air monitoring for particulates and VOCs – Ms. Lewis's services focus on coordinating remedial investigations, preparation of Remedial Investigation Reports, preparing a Remedial Action Scope of Work that considers the contaminants identified at the site as well as the intended use and building design, coordinating the remediation, and documenting the results of the remediation. Ms. Lewis, with the assistance of the architect and mechanical engineer of record, has also prepared Remedial Action Work Plans and Installation Reports for Air and Noise "E"s.

Former Penetrex Remedial Investigation
Ms. Lewis oversaw a chemical injection at a former dry cleaning facility utilizing a Geoprobe® that drilled down to 50 feet below grade and pulled the rods up during the injection.

USEPA Superfund Site
Treatment System O&M
Ms. Lewis provided assistance with the remediation efforts of the down-gradient pond system and oversight of the down-gradient recovery well installation for the USEPA Superfund remediation project. Additional duties included sampling backfill material brought on-site and overseeing the backfilling and compaction of excavations. Allstate Insurance Company – NY Wide
Residential/Commercial Fuel Oil Spills Oversight & Reporting - Ms. Lewis oversees fieldwork for projects such as petroleum spill remediation. She completes spill reports, and coordinates with contractors and the NYSDEC to ensure that the project stays on schedule, is compliant with regulatory guidelines, and meets the client's goals.

UIC Control Programs - Suffolk and Nassau Counties, NY
Remediation Oversight – Ms. Lewis has been overseeing the remediation activities of dry wells (Class V wells) at multiple sites for various clients throughout Suffolk and Nassau Counties. She performs endpoint sampling of storm drains and sanitary systems, coordinates and performs sampling in conjunction with the SCDHS and NCDH, and ensures proper soil and sediment removal during VacTruck operations.

Rechler Equity Partners - Melville, NY
250 Miller Place, Hicksville, NY - The subject site, a large commercial property and formerly used by a circuit board manufacturer and trucking company, had a history of chemical uses (i.e. chlorinated solvents, diesel fuel, and gasoline). To determine if subsurface soils had been impacted, PWGC conducted a Phase II investigation for a potential buyer. Ms. Lewis was present during the Phase II and oversaw the project's subsurface investigation-phase. She directed the Geoprobe® operator, and participated in the preparation of the Phase II investigation report. In addition, Ms. Lewis observed the follow-up investigation and remediation performed by the current property owner's consultant.

Phase II Environmental Site Assessment (ESA)
Phase II ESA preparation, implementation, and completion - Ms. Lewis provides a customized scope of work and relevant documentation to provide clients with pertinent information. She performs Phase II ESAs for private clients, environmental attorneys, municipalities, and lending institutions for use in property transactions according to ASTM Standards.

Franklin Hospital - Valley Stream, NY
Water Sampling - Ms. Lewis collected water samples from the dialysis treatment suite and from a sink in order to determine the source of a bacterial contamination.

BROADWAY JUNCTION
1519 HERKIMER STREET
BROOKLYN, NY 11207
TAX MAP ID: BLOCK 1555, LOT 19

PHASE II
ENVIRONMENTAL SITE ASSESSMENT
(ASTM 1903-19)

PREPARED FOR:

Broadway Junction Partners, LLC
26 Harbor Park Drive
Port Washington, New York 11050

PREPARED BY:

P.W. Grosser Consulting, Inc.
630 Johnson Avenue, Suite 7
Bohemia, New York 11716
Phone: 631-589-6353
Fax: 631-589-8705

Jennifer Lewis, PG, Vice President — JenniferL@pwgrosser.com
Michael Pecoraro, Project Manager — mpecoraro@pwgrosser.com

PWGC Project Number: TOT2401

MAY 28, 2024

TABLE OF CONTENTS

PAGE

1.0 INTRODUCTION 1
2.0 BACKGROUND 2
2.1 Site Description and Features 2
2.2 Physical Setting 2
2.3 Site History and Land Use 3
2.4 Adjacent Property Land Use 3
2.5 Summary of Previous Assessments 3
2.5.1 Phase I Environmental Site Assessment Report (July 2020) 3
3.0 INVESTIGATION METHODOLOGY 4
3.1 Geophysical Survey 4
3.1.1 Electromagnetic Survey 4
3.1.2 Ground Penetrating Radar Survey 4
3.2 Soil Quality Evaluation 5
3.2.1 Soil Boring Protocol 5
3.2.2 Soil Sample Collection Protocol 5
3.3 Groundwater Quality Evaluation 5
3.3.1 Groundwater Sampling Point Installation Protocol 6
3.3.2 Groundwater Sample Collection Protocol 6
3.4 Soil Vapor Intrusion Investigation 6
3.4.1 Soil Vapor Point Installation Protocol 6
3.4.2 Soil Vapor Sample Collection Protocol 7
4.0 INVESTIGATION FINDINGS 8
4.1 Geophysical Survey 8
4.2 Soil Quality Evaluation 8
4.2.1 Soil Boring Protocol 8
4.2.2 Soil Sample Collection Protocol 8
4.2.3 Soil Analytical Results 9
4.3 Groundwater Quality Evaluation 9
4.3.1 Groundwater Sample Collection Protocol 9
4.3.2 Groundwater Sample Collection Protocol 9
4.3.3 Groundwater Analytical Results 10
4.4 Soil Vapor Sampling 10
4.4.1 Soil Vapor Analytical Results 10
4.5 Site Environmental Evaluation 11
5.0 CONCLUSIONS AND RECOMMENDATIONS 13
5.1 Conclusions 13
5.2 Recommendations 14
6.0 SIGNATURE OF ENVIRONMENTAL PROFESSIONAL 15
7.0 REFERENCES 16
8.0 LIMITATIONS 17

P.W. GROSSER CONSULTING, INC • P.W. GROSSER CONSULTING ENGINEER & HYDROGEOLOGIST, PC
631.589.6353 • WWW.PWGROSSER.COM • PWGC.INFO@PWGROSSER.COM
BOHEMIA • MANHATTAN • SARATOGA SPRINGS • MONTICELLO, NY • SYRACUSE • SHELTON, CT

FIGURES

FIGURE 1	Site Location Map
FIGURE 2	Site Plan
FIGURE 3	Soil Analytical Results
FIGURE 4	Groundwater Analytical Results
FIGURE 5	Soil Vapor Analytical Results

TABLES

TABLE 1	Soil Sample Analytical Results –VOCs
TABLE 2	Soil Sample Analytical Results –SVOCs
TABLE 3	Soil Sample Analytical Results –Metals
TABLE 4	Groundwater Sample Analytical Results – VOCs
TABLE 5	Groundwater Sample Analytical Results – SVOCs
TABLE 6	Groundwater Sample Analytical Results – Metals
TABLE 7	Soil Vapor Sample Analytical Results – VOCs
TABLE 8	Soil Vapor Matrices Summary – VOCs

APPENDICES

APPENDIX A	Geophysical Survey Report
APPENDIX B	Soil Boring Logs
APPENDIX C	Laboratory Analytical Reports

P.W. GROSSER CONSULTING, INC • P.W. GROSSER CONSULTING ENGINEER & HYDROGEOLOGIST, PC
631.589.6353 • WWW.PWGROSSER.COM • PWGC.INFO@PWGROSSER.COM
BOHEMIA • MANHATTAN • SARATOGA SPRINGS • MONTICELLO, NY • SYRACUSE • SHELTON, CT

ACRONYM	DEFINITION
AGS	Advanced Geological Services
ASP	Analytical Services Protocol
ASTM	American Society for Testing and Materials
CFR	Code of Federal Regulations
CU	Commercial Use
DER	Department of Environmental Remediation
ELAP	Environmental Laboratory Approval Program
EM	Electromagnetic
ESA	Environmental Site Assessment
GPR	Ground Penetrating Radar
GQS	Groundwater Quality Standard
GV	Guidance Value
NYCRR	New York Codes, Rules, and Regulations
NYSDEC	New York State Department of Environmental Conservation
NYSDOH	New York State Department of Health
PAH	Polyaromatic Hydrocarbon
PID	Photo-ionization Detector
ppm	Parts per million
PWGC	P.W. Grosser Consulting, Inc.
QA/QC	Quality Assurance / Quality Control
REC	Recognized Environmental Condition
RRU	Restricted Residential Use
SCO	Soil Cleanup Objective
SVOC	Semi-volatile Organic Compound
TCLP	Toxicity Characteristic Leaching Procedure
USCS	Unified Soil Classification System
USEPA	United States Environmental Protection Agency
UU	Unrestricted Use
VOC	Volatile Organic Compound

P.W. GROSSER CONSULTING, INC • P.W. GROSSER CONSULTING ENGINEER & HYDROGEOLOGIST, PC
631.589.6353 • WWW.PWGROSSER.COM • PWGC.INFO@PWGROSSER.COM
BOHEMIA • MANHATTAN • SARATOGA SPRINGS • MONTICELLO, NY • SYRACUSE • SHELTON, CT

1.0 INTRODUCTION

Broadway Junction Partners, LLC (Client) retained P.W. Grosser Consulting, Inc. (PWGC) to prepare a Phase II Environmental Site Assessment (ESA) for the property located at 1519 Herkimer Street, Brooklyn, New York. The purpose of the Phase II ESA was to obtain sound, scientifically valid data concerning actual property conditions.

Work was conducted in accordance with the American Society for Testing and Materials (ASTM) Standard E 1903-19 (Standard Practices for Environmental Site Assessment: Phase II Environmental Site Assessment Process) and in substantial conformance with the New York State Department of Environmental Conservation's (NYSDEC's) Division of Environmental Remediation's (DER's) Technical Guidance for Site Investigation and Remediation, May 2010 (DER-10).

P.W. GROSSER CONSULTING, INC • P.W. GROSSER CONSULTING ENGINEER & HYDROGEOLOGIST, PC
631.589.6353 • WWW.PWGROSSER.COM • PWGC.INFO@PWGROSSER.COM
BOHEMIA • MANHATTAN • SARATOGA SPRINGS • MONTICELLO, NY • SYRACUSE • SHELTON, CT

2.0 BACKGROUND

2.1 Site Description and Features

The subject property consists of one parcel located at 1519 Herkimer Street in Brooklyn, NY. The subject property is located in the borough of Brooklyn and Kings County. The property is identified in the NYC Tax Map as Block 1555, Lot 19. The subject property measures approximately 0.11 acres and is improved with an asphalt parking lot and a small building in the southwest corner. The parking lot is larger than the lot boundaries to the north and the east which include shed-like structures. This investigation is limited to the section of the parking lot within the lot boundary.

A Site Location Map is included in **Figure 1**. A Site Plan is included as **Figure 2**.

2.2 Physical Setting

The topography of the subject property and surrounding area was reviewed from the USGS 7.5-minute series topographic map for the Brooklyn, NY quadrangle. The property elevation is approximately 74 feet above the National Geodetic Vertical Datum (NGVD).

The geologic setting of Long Island is well documented and consists of crystalline bedrock composed of schist and gneiss overlain by layers of unconsolidated deposits. Immediately overlying the bedrock is the Raritan Formation, consisting of the Lloyd sand confined by the Raritan Clay Member. The Lloyd sand is an aquifer and consists of discontinuous layers of gravel, sand, sandy and silty clay, and solid clay. The Raritan Clay is a solid and silty clay with: few lenses of sand and gravel, abundant lignite and pyrite, and gray, red, or white in color.

Above the Raritan Clay lies the Magothy Formation. The Magothy Aquifer consists of layers of fine to coarse sand of moderate to high permeability, with inter-bedded lenses of silt and clay of low permeability resulting in areas of preferential horizontal flow; therefore, this aquifer generally becomes more confined with depth. The Magothy Aquifer is overlain by the Upper Glacial Aquifer. The Upper Glacial Aquifer is the water table aquifer at this location and is comprised of medium to coarse sand and gravel with occasional thin lenses of fine sand and brown clay. This aquifer extends from the land surface to the top of the Magothy Aquifer; therefore, is hydraulically connected to the Magothy Aquifer.

Based upon the subject property elevation and regional groundwater contour maps, the depth to groundwater beneath the subject property was estimated at 63 feet below existing grade. Regional groundwater flow is estimated to be toward the southeast direction.

P.W. GROSSER CONSULTING, INC • P.W. GROSSER CONSULTING ENGINEER & HYDROGEOLOGIST, PC
631.589.6353 • WWW.PWGROSSER.COM • PWGC.INFO@PWGROSSER.COM
BOHEMIA • MANHATTAN • SARATOGA SPRINGS • MONTICELLO, NY • SYRACUSE • SHELTON, CT

2.3 Site History and Land Use

The subject property was first developed between 1888 and 1908. The property was used as a commercial lumber yard from at least 1908, was undeveloped by 1932, and was redeveloped by at least 1951 into a parking lot, consistent with the present-day usage.

2.4 Adjacent Property Land Use

The area surrounding the subject property was lightly developed by 1888 and more densely developed by 1932. An elevated subway track located near the subject property has been in existence since at least 1897 and the remainder of the area has mostly been used for commercial or industrial uses up until the present day.

2.5 Summary of Previous Assessments

2.5.1 Phase I Environmental Site Assessment Report (July 2020)

PWGC prepared a Phase I ESA in July of 2020. The Phase I ESA did not identify RECs associated with subject property; however, the presence of "fill" material (material with fragments of brick, concrete, cinder, etc) commonly found within the five boroughs of New York City may represent an environmental concern and require special handling and disposal if the site were to be redeveloped. Based on this, PWGC recommended that a Phase II ESA be performed at subject property.

P.W. GROSSER CONSULTING, INC • P.W. GROSSER CONSULTING ENGINEER & HYDROGEOLOGIST, PC
631.589.6353 • WWW.PWGROSSER.COM • PWGC.INFO@PWGROSSER.COM
BOHEMIA • MANHATTAN • SARATOGA SPRINGS • MONTICELLO, NY • SYRACUSE • SHELTON, CT

3.0 INVESTIGATION METHODOLOGY

The Phase II ESA included the following tasks:

- Geophysical survey
- Soil quality evaluation
- Groundwater quality evaluation
- Soil vapor intrusion investigation

3.1 Geophysical Survey

On April 15, 2024, PWGC and Advanced Geological Services (AGS) of Malvern, Pennsylvania mobilized to the subject property to perform a geophysical survey. The purpose of the geophysical survey was to determine the absence/presence of subsurface anomalies at the subject property. Descriptions of the geophysical methods are described below.

A copy of the Geophysical Survey Report, including further detail regarding the methodology and findings, is included in **Appendix A**.

3.1.1 Electromagnetic Survey

AGS utilized a RD400/PDL2 by Radio-Detection, an EM61 electromagnetic (EM) instrument, and a Fisher M Scope TW-6 metal detector. The Radiodetection RD400, EM61 electromagnetic, and Fisher M Scope use the principle of EM induction to measure the variability of electrical conductivity of subsurface materials and the presence of buried metal objects. Significant contrasts in the electrical properties between non-indigenous materials and surrounding soil enable accurate delineation of buried waste materials, fill, and geologic features. The large EM response to metal makes this technique particularly well suited to identifying buried metal objects such as underground storage tanks (USTs), metallic wastes, buried drums, pipelines, reinforced building foundations, and other metal components of buried structures. It is, however, equally sensitive to metal objects on the ground surface.

3.1.2 Ground Penetrating Radar Survey

Following the electromagnetic survey, AGS utilized a GSSI SIR-3000 with a 400 Mhz antenna to further investigate the metallic anomalies. Ground penetrating radar (GPR) uses high frequency pulsed electromagnetic waves to acquire subsurface information. Energy is propagated downward into the ground and is reflected back to the surface from boundaries at which there are electrical property contrasts. Penetration is the greatest in unsaturated sands and fine gravels and dry, well cured concrete. Clayey, highly saline or saturated soils, areas covered by steel reinforced concrete, foundry slag, uncured concrete, or other highly conductive materials significantly reduce depth penetration of the GPR signal. The 400

P.W. GROSSER CONSULTING, INC • P.W. GROSSER CONSULTING ENGINEER & HYDROGEOLOGIST, PC
631.589.6353 • WWW.PWGROSSER.COM • PWGC.INFO@PWGROSSER.COM
BOHEMIA • MANHATTAN • SARATOGA SPRINGS • MONTICELLO, NY • SYRACUSE • SHELTON, CT

MHz antenna can achieve depths of penetration up to about 20 feet, but this depth may be greatly reduced due to site-specific conditions as discussed above.

3.2 Soil Quality Evaluation

To characterize soil quality at the subject property, soil borings were installed throughout the site. A total of two soil borings were installed during the Phase II ESA investigation. Soil boring locations are illustrated in **Figure 3**.

3.2.1 Soil Boring Protocol

Lakewood Environmental Services Corp. (Lakewood) of Smithtown, New York provided environmental drilling services during the investigation. A track mounted Geoprobe 6610 was utilized to install the environmental soil borings. Soils were collected continuously from ground surface down to an approximate depth of 15 feet below the ground surface (bgs).

The soil cores were placed on 10-mil polyethylene sheeting in the order they came out of the ground. The acetate liners were cut open and the soil core was screened for the presence of volatile organic vapors, which are commonly associated with petroleum products and industrial solvents, utilizing a photo-ionization detector (PID). Each soil core was classified by a hydrogeologist using the Unified Soil Classification System (USCS). A soil boring log was developed for each location (**Appendix B**) and includes the characterization and screening data.

3.2.2 Soil Sample Collection Protocol

Soil samples collected for volatile organic analysis were collected directly from the acetate liners utilizing terra-core sampling devices. The remaining sample volumes were transferred to a stainless-steel bowl and homogenized. Once homogenized, samples were transferred to laboratory supplied glassware and packed in a cooler with ice and shipped under proper chain-of-custody procedures to Alpha Analytical Laboratories of Westborough, Massachusetts (Alpha), a New York State Department of Health (NYSDOH) Environmental Laboratory Approval Program (ELAP) certified laboratory.

3.3 Groundwater Quality Evaluation

To characterize groundwater quality at the subject property, a total of two groundwater samples were intended to be collected at the up gradient (northwest) and down gradient (southeast) portions of the site. Due to repeated refusals at depths ranging from 25 feet bgs to 45 feet bgs, Lakewood was unable to reach groundwater at the up gradient end of the site. One groundwater was collected from the down gradient portion of the property. The groundwater sampling location is illustrated in **Figure 4**.

P.W. GROSSER CONSULTING, INC • P.W. GROSSER CONSULTING ENGINEER & HYDROGEOLOGIST, PC
631.589.6353 • WWW.PWGROSSER.COM • PWGC.INFO@PWGROSSER.COM
BOHEMIA • MANHATTAN • SARATOGA SPRINGS • MONTICELLO, NY • SYRACUSE • SHELTON, CT

3.3.1 *Groundwater Sampling Point Installation Protocol*

Following the completion of the soil borings at SB001, Lakewood installed a SP16 sampler in the borehole to a depth intersecting the top of the groundwater table. Groundwater was encountered at approximately 65 feet below surface grade. The screen was set from 65 feet to 69 feet below surface grade in the borehole.

3.3.2 *Groundwater Sample Collection Protocol*

Once the groundwater sampling points were set at the desired depth, disposable low-density polyethylene tubing was inserted into the water bearing zone of the sampling device. The end of the tubing was connected to a stainless-steel check valve and manually oscillated to draw water to the surface.

Groundwater samples were collected in laboratory supplied glassware and packed in a cooler with ice and shipped under proper chain-of-custody procedures to Alpha for analysis.

3.4 Soil Vapor Intrusion Investigation

To evaluate potential vapor intrusion at the subject property, a soil vapor intrusion investigation was performed. The investigation consisted of the collection of two soil vapor samples.

3.4.1 *Soil Vapor Point Installation Protocol*

Soil vapor sampling was performed in accordance with the NYSDOH "Guidance for Evaluating Soil Vapor Intrusion in New York State," (NYSDOH Guidance) October 2006 and subsequent addenda.

3.4.1.1 Soil Vapor Sampling

Soil vapor sampling points were installed to a depth of five feet bgs utilizing a Geoprobe® direct-push drill rig. At each location, a six-inch stainless-steel screen was installed at the base of the sampling point with dedicated polyethylene tubing to grade. Coarse sand was placed surrounding the screen and six inches above. The remainder of the soil vapor point annulus was sealed with bentonite grout to the surface.

3.4.1.2 Tracer Gas Testing

Prior to sampling, the integrity of soil vapor sampling point seals was tested using tracer gas analysis. The environment surrounding the seal was enriched with the tracer gas (helium) as readings were collected through the sampling probe with a portable helium detector. Seals were adjusted as needed until acceptable tracer gas readings were collected from each soil vapor probe indicating the seals were intact and the sampling probes were acceptable for sample collection.

P.W. GROSSER CONSULTING, INC • P.W. GROSSER CONSULTING ENGINEER & HYDROGEOLOGIST, PC
631.589.6353 • WWW.PWGROSSER.COM • PWGC.INFO@PWGROSSER.COM
BOHEMIA • MANHATTAN • SARATOGA SPRINGS • MONTICELLO, NY • SYRACUSE • SHELTON, CT

After the initial tracer gas test was performed, one to three volumes of the sample tubing was purged prior to collecting samples. Flow rates for both purging and collecting did not exceed 0.2 liters per minute to minimize potential indoor air infiltration during sampling.

3.4.2 *Soil Vapor Sample Collection Protocol*

Soil vapor samples were collected into 6-liter Summa® vacuum canisters fitted with 2-hour flow controllers. Canisters and flow controllers were batch certified clean by the laboratory. Proper quality assurance/quality control (QA/QC) protocol was followed during the collection of soil gas samples to ensure that cross-contamination in the field did not occur.

P.W. GROSSER CONSULTING, INC • P.W. GROSSER CONSULTING ENGINEER & HYDROGEOLOGIST, PC
631.589.6353 • WWW.PWGROSSER.COM • PWGC.INFO@PWGROSSER.COM
BOHEMIA • MANHATTAN • SARATOGA SPRINGS • MONTICELLO, NY • SYRACUSE • SHELTON, CT

4.0 INVESTIGATION FINDINGS

4.1 Geophysical Survey

A geophysical survey was performed as detailed in Section 3.1. Findings of the geophysical survey included the following:

- The maximum depth of GPR penetration at the property was approximately 4.5 feet bgs.
- No underground storage tanks were identified during the geophysical survey.
- Areas of elevated electromagnetic response appear to be due to interference from surficial metallic objects (i.e. cars) or from smaller scrap metal.
- The western portion of the property was obstructed by vehicles and storage sheds and was not accessible for collection of geophysical data.

4.2 Soil Quality Evaluation

To characterize soil quality, soil borings were installed at the up gradient and down gradient portions of the property. A total of two soil borings (SB001-A and SB002-A) were installed during the investigation. Soil boring locations are illustrated in **Figure 3**.

4.2.1 Soil Boring Protocol

Soil borings were installed as detailed in Section 3.2. Soils were collected continuously from ground surface to an approximate depth of 15 feet bgs. Soils in these areas generally consisted of two distinct layers of fill material. The upper layer contained brick and glass, intermixed with fine to medium grained sand with fines and gravel with slight plasticity, and ranged between surface grade and one to five feet bgs in the borings. The lower layer contained brick and glass, intermixed with fine to coarse silty sand and gravel with no plasticity, and continued to at least 15 feet bgs where the boring terminated. No visual or olfactory contamination was observed in any of the soil borings. PID readings ranged from 0.0 parts per million (ppm) to 1.4 ppm. Soil boring logs are included in **Appendix B**.

4.2.2 Soil Sample Collection Protocol

Two soil samples were collected from each of the two borings from the intervals exhibiting the highest visual or olfactory contamination. As these two borings did not exhibit visual or olfactory evidence of contamination but did exhibit evidence of fill material throughout the boring, samples were collected from the 0 to 2 feet bgs and 13 to 15 feet bgs intervals. Soil samples were collected as detailed in Section 3.2, and were analyzed for the following:

- VOCs by USEPA Method 8260
- SVOCs by USEPA Method 8270
- Metals by USEPA Methods 6010/7471

P.W. GROSSER CONSULTING, INC • P.W. GROSSER CONSULTING ENGINEER & HYDROGEOLOGIST, PC
631.589.6353 • WWW.PWGROSSER.COM • PWGC.INFO@PWGROSSER.COM
BOHEMIA • MANHATTAN • SARATOGA SPRINGS • MONTICELLO, NY • SYRACUSE • SHELTON, CT

4.2.3 Soil Analytical Results

Soil analytical results were compared to the Soil Cleanup Objectives (SCOs) for Unrestricted, Restricted Residential, and Commercial Use Soil Cleanup Objectives (UUSCOs, RRUSCOs, and CUSCOs, respectively) specified in NYSDEC's Title 6 New York Codes, Rules, and Regulations (NYCRR) Part 375, Environmental Remediation Programs. A total of four soil samples were collected.

Analytical results from each of the soil borings did not yield detectable concentrations of VOCs.

SVOCs were detected at concentrations exceeding UUSCOs for chrysene in two samples, SB001-A_0-2' and SB002-A_0-2'. SB001-A_0-2' exceeded RRUSCOs for benzo(a)anthracene, benzo(b)fluoranthene, dibenzo(a,h)anthracene, and indeno(1,2,3-cd)pyrene, and SB002-A_0-2' exceeded RRUSCOs for benzo(a)anthracene, and indeno(1,2,3-cd)pyrene. In addition, SB001-A_0-2' and SB002-A_0-2' exceeded CUSCOs for benzo(a)pyrene (1.0 mg/kg) at 3.4 mg/kg and 1.6 mg/kg, respectively.

Metals were detected at concentrations exceeding UUSCOs in SB001-A_0-2' (barium, copper, and zinc) and SB002-A_0-2' (cadmium, copper, mercury, and zinc). In addition, SB002-A_0-2' exceeded the RRUSCO for lead (400 mg/kg) at 624 mg/kg and SB001-A_0-2' exceeded CUSCOs for arsenic (16 mg/kg) at 34.1 mg/kg, lead (1,000 mg/kg) at 5,090 mg/kg, and mercury (2.8 mg/kg) at 4.42 mg/kg.

Analytical results are detailed in **Tables 1** through **3** and the complete laboratory analytical report is included in **Appendix C**.

4.3 Groundwater Quality Evaluation

One groundwater sample (GW001-A) was collected from the down gradient portion of the site. The groundwater sampling location is illustrated in **Figure 4**.

4.3.1 Groundwater Sample Collection Protocol

Following the completion of the soil borings at SB001, a temporary groundwater sampling point was installed as detailed in Section 3.3. The screen was set from 65 feet to 69 feet below surface grade in the borehole.

4.3.2 Groundwater Sample Collection Protocol

The groundwater sample was collected as detailed in Section 3.3, and was analyzed for the following:

- VOCs by USEPA Method 8260
- SVOCs by USEPA Method 8270
- Metals by USEPA Methods 6010/7471 (Dissolved)

P.W. GROSSER CONSULTING, INC • P.W. GROSSER CONSULTING ENGINEER & HYDROGEOLOGIST, PC
631.589.6353 • WWW.PWGROSSER.COM • PWGC.INFO@PWGROSSER.COM
BOHEMIA • MANHATTAN • SARATOGA SPRINGS • MONTICELLO, NY • SYRACUSE • SHELTON, CT

4.3.3 *Groundwater Analytical Results*

Groundwater analytical results were compared to NYSDEC groundwater quality standards (GQSs) / guidance values (GVs) specified in 6 NYCRR Part 703, Surface Water and Groundwater Quality Standards and Groundwater Effluent Limitations, and Technical and Operational Guidance Series (TOGS) 1.1.1, Ambient Water Quality Standards (AWQS) and Guidance Values and Groundwater Effluent Limitations.

Analytical results for VOCs did not exceed AWQS with the exception of acetone (50 µg/L) at 53 µg/L.

SVOCs were detected at concentrations exceeding AWQS in GW001 for benzo(a)anthracene, benzo(b)fluoranthene, benzo(k)fluoranthene, and chrysene (all 0.002 µg/L) at 0.12 µg/L, 0.17 µg/L, 0.06 µg/L, and 0.17 µg/L, respectively.

Metals were detected at concentrations exceeding AWQS in GW001 for iron (300 µg/L) at 325 µg/L, manganese (300 µg/L) at 2,788 µg/L, and sodium (20,000 µg/L) at 231,000 µg/L.

Analytical results are detailed in **Tables 4** through **6** and the complete laboratory analytical report is included in **Appendix C**.

4.4 Soil Vapor Sampling

To evaluate potential vapor intrusion at the subject property, two soil vapor samples (SV001-A and SV002-A) were collected. Soil vapor samples were collected as described in Section 3.4.

4.4.1 *Soil Vapor Analytical Results*

The primary method for the evaluation of sub-slab vapor and indoor air data is the use of Soil Vapor / Indoor Air Matrices provided in the NYSDOH Guidance document. The matrices incorporate both sub-slab vapor concentrations and their corresponding indoor air concentrations in a table to formulate an appropriate action for a sampling site. Matrices have been developed for a limited number of chlorinated and petroleum-related VOCs. Although matrices have not yet been developed for other compounds, consideration is given to the comparisons between the sub-slab vapor and indoor air concentrations to determine if vapor intrusion is occurring.

Indoor air samples were not collected as part of this assessment and, as there was no building present, sub-slab vapor samples could not be collected either; however, the analytical results for the soil vapor samples were utilized in place of the sub-slab vapor samples in comparison to the matrices to provide guidance. The soil vapor samples were compared to the lowest values included on the NYSDOH decision

P.W. GROSSER CONSULTING, INC • P.W. GROSSER CONSULTING ENGINEER & HYDROGEOLOGIST, PC
631.589.6353 • WWW.PWGROSSER.COM • PWGC.INFO@PWGROSSER.COM
BOHEMIA • MANHATTAN • SARATOGA SPRINGS • MONTICELLO, NY • SYRACUSE • SHELTON, CT

matrices for sub-slab soil vapor which may warrant further action regardless of the results of the indoor air sample.

No VOCs were detected at concentrations exceeding the lowest concentrations specified in the NYSDOH decision matrices. There are detectable concentrations of petroleum related compounds, such as the trimethylbenzenes and BTEX (benzene, ethylbenzene, and toluene) and chlorinated VOCs such as tetrachloroethylene and vinyl chloride. These concentrations are relatively low; however, these samples were not collected immediately beneath a slab or within 2 feet of a known source of contamination.

Analytical results are detailed in **Table 7**. Soil vapor matrices comparisons are detailed in **Table 8**. The complete laboratory analytical report is included in **Appendix C**.

4.5 Site Environmental Evaluation

Soil impact at the property primarily consisted of SVOCs (polyaromatic hydrocarbons [PAHs]) and metals at concentrations exceeding their respective CUSCOs in the shallow (zero to two feet bgs) soils sampled. Such impact at the levels detected is commonly associated with the presence of fill material. This observation is further supported by the presence of debris (brick/glass) observed in the soil at the property; however, the PAH and metal impact appears to be limited to the upper layer of fill, as the two samples collected from the lower fill layer did not exceed UUSCOs for any parameter.

Additionally, based on the concentrations of lead and mercury observed in shallow soils, if disturbed or removed from the site for disposal, waste characterization including Toxicity Characteristic Leaching Procedure (TCLP) analysis may result in the soil being deemed hazardous and requiring special handling for disposal.

The down gradient groundwater sample exceeded AWQS for VOCs (acetone), SVOCs (primarily PAHs), and metals including iron, manganese, and sodium. Acetone is a common laboratory reagent, and its detection is likely the result of laboratory interference and not from its presence in the subsurface. The metals exceedances are typical of naturally occurring metals in this region. As an up gradient sample was unable to be collected due to refusals, it is uncertain whether the PAH exceedances originated at this property; however, due to the lack of impact observed in the deeper soil samples and the low-level concentrations observed in the groundwater, it is unlikely that the shallow soil impact observed onsite has migrated to groundwater, observed approximately 65 feet bgs. As such, the presence of SVOCs greater than AWQS may be a regional concern and unrelated to the presence of fill material at the property.

P.W. GROSSER CONSULTING, INC • P.W. GROSSER CONSULTING ENGINEER & HYDROGEOLOGIST, PC
631.589.6353 • WWW.PWGROSSER.COM • PWGC.INFO@PWGROSSER.COM
BOHEMIA • MANHATTAN • SARATOGA SPRINGS • MONTICELLO, NY • SYRACUSE • SHELTON, CT

Petroleum related compounds and chlorinated VOCs were detected in the soil vapor in both soil vapor samples at relatively similar concentrations. As there are no buildings onsite, indoor air and sub-slab soil vapor samples could not be collected. While no concentrations of VOCs were observed that would warrant mitigation based on the NYSDOH matrices, the presence of a building slab could potentially result in higher concentrations of compounds accumulating beneath the slab which may represent a soil vapor intrusion concern. Installation of a vapor barrier or other suitable vapor intrusion mitigation methods may be recommended, if the site were to be developed in the future.

P.W. GROSSER CONSULTING, INC • P.W. GROSSER CONSULTING ENGINEER & HYDROGEOLOGIST, PC
631.589.6353 • WWW.PWGROSSER.COM • PWGC.INFO@PWGROSSER.COM
BOHEMIA • MANHATTAN • SARATOGA SPRINGS • MONTICELLO, NY • SYRACUSE • SHELTON, CT

5.0 CONCLUSIONS AND RECOMMENDATIONS

PWGC has performed a Phase II ESA at the subject property in conformance with the scope and limitations of ASTM Practice E1903-19 for the following objectives:

- Geophysical survey to identify potential USTs, utilities, and other subsurface anomalies.
- Installation of two soil borings (SB001-A and SB002-A), and collection of two soil samples from each boring.
- Installation of one temporary groundwater sampling point and collection of one groundwater sample (GW001-A).
- Installation of two soil vapor sampling points (SV001-A and SV002-A) and collection of two soil vapor samples.

5.1 Conclusions

Based on the results of the Phase II ESA, PWGC offers the following conclusions:

Subsurface anomalies indicative of potential USTs, drywells, or other objects which would warrant further investigation were not identified during the geophysical survey.

Soil quality across both soil borings exhibited the presence of fill material in the top 15 feet. Four soil samples were collected from two soil borings installed across the site as part of this assessment. Analytical results for each of the four samples did not identify concentrations of VOCs greater than Unrestricted Use SCOs. Benzo(a)pyrene was detected in both of the soil samples collected from the 0 to 2-foot interval at concentrations greater than CUSCOs. Metals, including arsenic, lead, and mercury, were detected at concentrations greater than CUSCOs in SB001 in the 0 to 2-foot interval, and lead exceeded RRUSCOs in SB002 in the 0 to 2-foot interval. Despite the presence of fill material extending to 15 feet, VOCs, SVOCs, and metals were not detected at concentrations greater than UUSCOs in the two soil samples collected from the 13 to 15 foot interval. In general, elevated concentrations of SVOCs and metals were identified at locations and depths where the upper layer of fill material was observed.

One groundwater sample (GW001) was collected from the downgradient potion of the property. Due to repeated refusals, an upgradient groundwater sample was unable to be collected. Analytical results for GW001 did not identify concentrations of VOCs exceeding AWQS with the exception of acetone, which is a common laboratory reagent and its detection is likely the result of laboratory interference and not from being present in the subsurface. SVOCs, namely PAH compounds, were detected at concentrations greater than AWQS in GW001. Metals including iron, manganese, and sodium were also detected at concentrations greater than AWQS in GW001. Although SVOCs and metals were detected in the groundwater sample, there were no exceedances of SCOs in the deeper soil samples and there is a separation of over 50 feet between

P.W. GROSSER CONSULTING, INC • P.W. GROSSER CONSULTING ENGINEER & HYDROGEOLOGIST, PC
631.589.6353 • WWW.PWGROSSER.COM • PWGC.INFO@PWGROSSER.COM
BOHEMIA • MANHATTAN • SARATOGA SPRINGS • MONTICELLO, NY • SYRACUSE • SHELTON, CT

the fill material and the groundwater table. The presence of these SVOCs and metals may be a regional concern and unrelated to the presence of fill material.

Two soil vapor samples were collected from the upgradient and downgradient portions of the property. As there was no building present onsite, sub-slab vapor and indoor air samples could not be collected. Soil vapor samples were compared to the matrices to provide guidance. There were no concentrations of VOCs detected that would warrant mitigation based on the NYSDOH matrices; however, concentrations of petroleum related compounds, such as the trimethylbenzenes and BTEX and chlorinated VOCs such as tetrachloroethylene and vinyl chloride were detected at lower concentrations.

5.2 Recommendations

Based on the conclusions detailed above, PWGC offers the following recommendations for the subject property:

- Based on the level of SVOC and metals impact observed in the subsurface, PWGC recommends that these soils be handled in accordance with local, state, and federal regulations and guidance if they are to be disturbed and/or removed from the site for offsite disposal. This should involve appropriate waste characterization sampling to determine if some of the metal impacts (particularly lead and mercury) are deemed hazardous.
- Installation of a vapor barrier or other appropriate soil vapor mitigation methods if a new building is to be constructed.

P.W. GROSSER CONSULTING, INC • P.W. GROSSER CONSULTING ENGINEER & HYDROGEOLOGIST, PC
631.589.6353 • WWW.PWGROSSER.COM • PWGC.INFO@PWGROSSER.COM
BOHEMIA • MANHATTAN • SARATOGA SPRINGS • MONTICELLO, NY • SYRACUSE • SHELTON, CT

6.0 SIGNATURE OF ENVIRONMENTAL PROFESSIONAL

I declare that, to the best of my professional knowledge and belief, I meet the definition of Environmental Professional as defined in Section 312.10 of 40 CFR 312. I have the specific qualifications based on education, training and experience to assess a property of the nature, history and setting of the subject property. I have developed and performed the all appropriate inquiries in conformance with the standards and practices set forth in 40 CFR 312.



Michael Pecoraro
Project Manager



Jennifer Lewis, PG
Vice President

Report Completion Date: May 28, 2024

P.W. GROSSER CONSULTING, INC • P.W. GROSSER CONSULTING ENGINEER & HYDROGEOLOGIST, PC
631.589.6353 • WWW.PWGROSSER.COM • PWGC.INFO@PWGROSSER.COM
BOHEMIA • MANHATTAN • SARATOGA SPRINGS • MONTICELLO, NY • SYRACUSE • SHELTON, CT

7.0 REFERENCES

6 NYCRR Part 375 Environmental Remediation Programs Subparts 375-1 to 375-4 and 375-6.

6 NYCRR Part 703 Surface Water and Groundwater Quality Standards and Groundwater Effluent Limitations.

Commissioners Policy CP-51, Soil Cleanup Guidance, NYSDEC, October 21, 2010.

Standard Practice for Environmental Site Assessments: Phase II Environmental Site Assessment Process, ASTM Standard E 1903-19.

Technical Guidance for Site Investigation and Remediation (DER-10), NYSDEC, May 3, 2010.

PWGC, 1519 Herkimer Street Phase I ESA, July 2020.

P.W. GROSSER CONSULTING, INC • P.W. GROSSER CONSULTING ENGINEER & HYDROGEOLOGIST, PC
631.589.6353 • WWW.PWGROSSER.COM • PWGC.INFO@PWGROSSER.COM
BOHEMIA • MANHATTAN • SARATOGA SPRINGS • MONTICELLO, NY • SYRACUSE • SHELTON, CT

8.0 LIMITATIONS

The conclusions presented in this report are professional opinions based on the data described in this report. These opinions have been arrived at in accordance with currently accepted engineering and hydrogeologic standards and practices applicable to this location, and are subject to the following inherent limitations:

1. The data presented in this report are from visual inspections and examination of records prepared by others. The passage of time, manifestation of latent conditions, or occurrence of future events may require further exploration of the site, analysis of data, and re-evaluation of the findings, observations, and conclusions presented in this report.
2. The data reported and the findings, observations, and conclusions expressed are limited by the scope of work. The scope of work was defined by the request of the client.
3. No warranty or guarantee, whether expressed or implied, is made with respect to the data reported, findings, observations, or conclusions. These are based solely upon site conditions in existence at the time of the investigation, and other information obtained and reviewed by PWGC.
4. The conclusions presented in this report are professional opinions based on data described in this report. They are intended only for the purpose, site location, and project indicated. This report is not a definitive study of contamination at the site and should not be interpreted as such.
5. This report is based, in part, on information supplied to PWGC by third-party sources. While efforts have been made to substantiate this third-party information, PWGC cannot attest to the completeness or accuracy of information provided by others.

P.W. GROSSER CONSULTING, INC • P.W. GROSSER CONSULTING ENGINEER & HYDROGEOLOGIST, PC
631.589.6353 • WWW.PWGROSSER.COM • PWGC.INFO@PWGROSSER.COM
BOHEMIA • MANHATTAN • SARATOGA SPRINGS • MONTICELLO, NY • SYRACUSE • SHELTON, CT

FIGURES

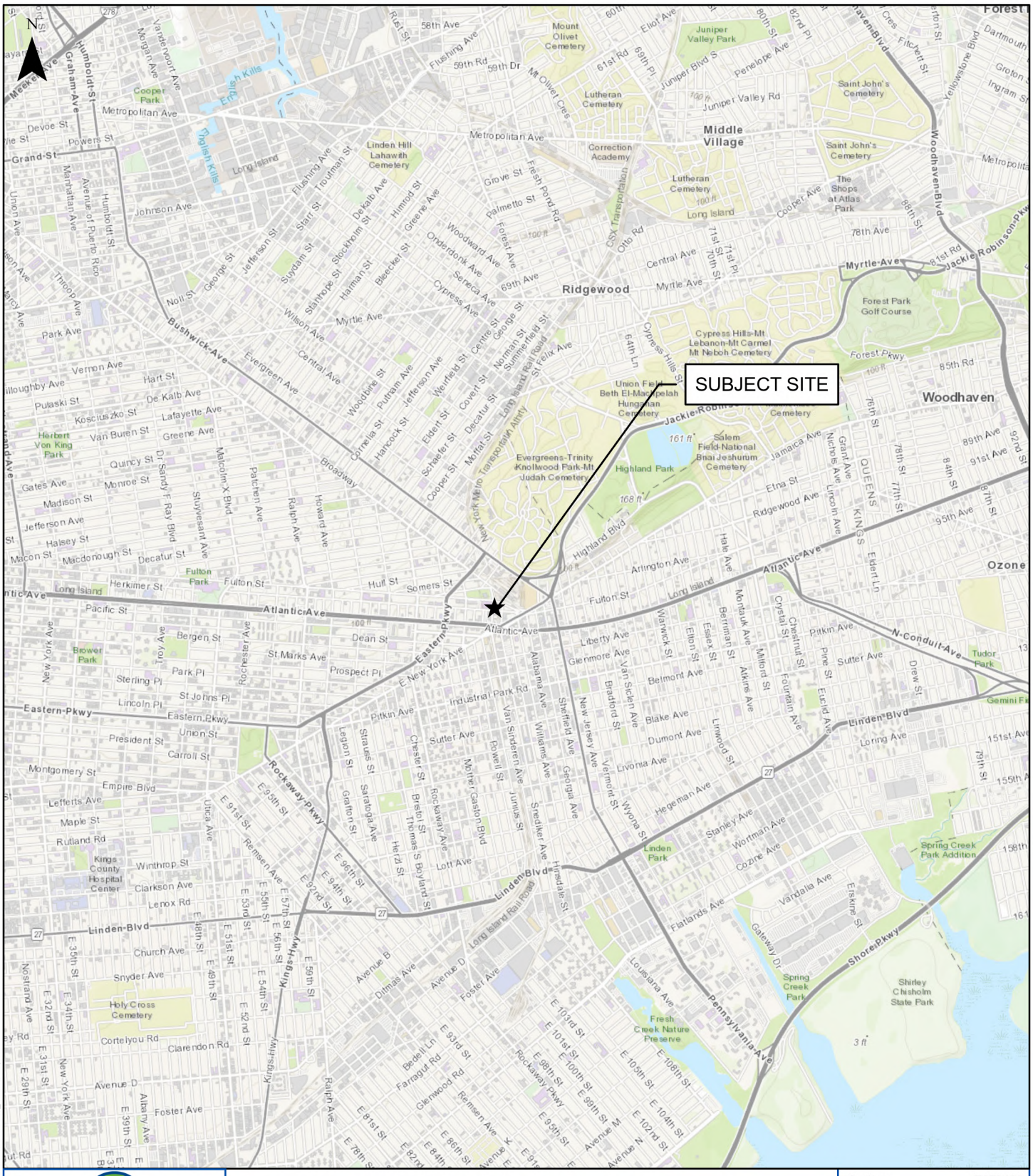

PWGC
CLIENT DRIVEN SOLUTIONS
P.W. Grosser Consulting, Inc.
630 Johnson Ave., Suite 7
Bohemia, NY 11716
Ph: 631-589-6353 • Fax: 631-589-8705
pwgc.info@pwgrosser.com

Document Path: W:\Projects\S-2\TOT\2401\map files\Site 1\SitePlan_Location.aprx

SITE LOCATION

1521 Herkimer St
Brooklyn, NY 11207

0 ¼ ½ ¾ 1 1¼ 1½ 1¾ 2 Miles

Project:	TOT2401
Date:	3/26/2024
Designed by:	MP
Drawn by:	AM
Approved by:	MP
Figure No:	1



Document Path: W:\Projects\S-2\TOT\2401\map files\Site 1\SitePlan_Location.aprx

PWGC
CLIENT DRIVEN SOLUTIONS
P.W. Grosser Consulting, Inc.
630 Johnson Ave., Suite 7
Bohemia, NY 11716
Ph: 631-589-6353 • Fax: 631-589-8705
pwgc.info@pwgrosser.com

UNAUTHORIZED ALTERATION OR ADDITION TO THIS DRAWING AND RELATED DOCUMENTS IS A VIOLATION OF SEC. 7209 OF THE N.Y.S. EDUCATION LAW

DRAWING PREPARED FOR:

Broadway Junction Partners, LLC
26 Harbor Park Drive
Port Washington, NY 11050

REVISION	DATE	INITIAL	COMMENTS

DRAWING INFORMATION:

Project:	TOT2401	Designed by:	MP
Date:	3/26/2024	Drawn by:	AM
Scale:	AS SHOWN	Approved by:	MP

SITE PLAN

1521 Herkimer St
Brooklyn, NY 11207

FIGURE NO:

2

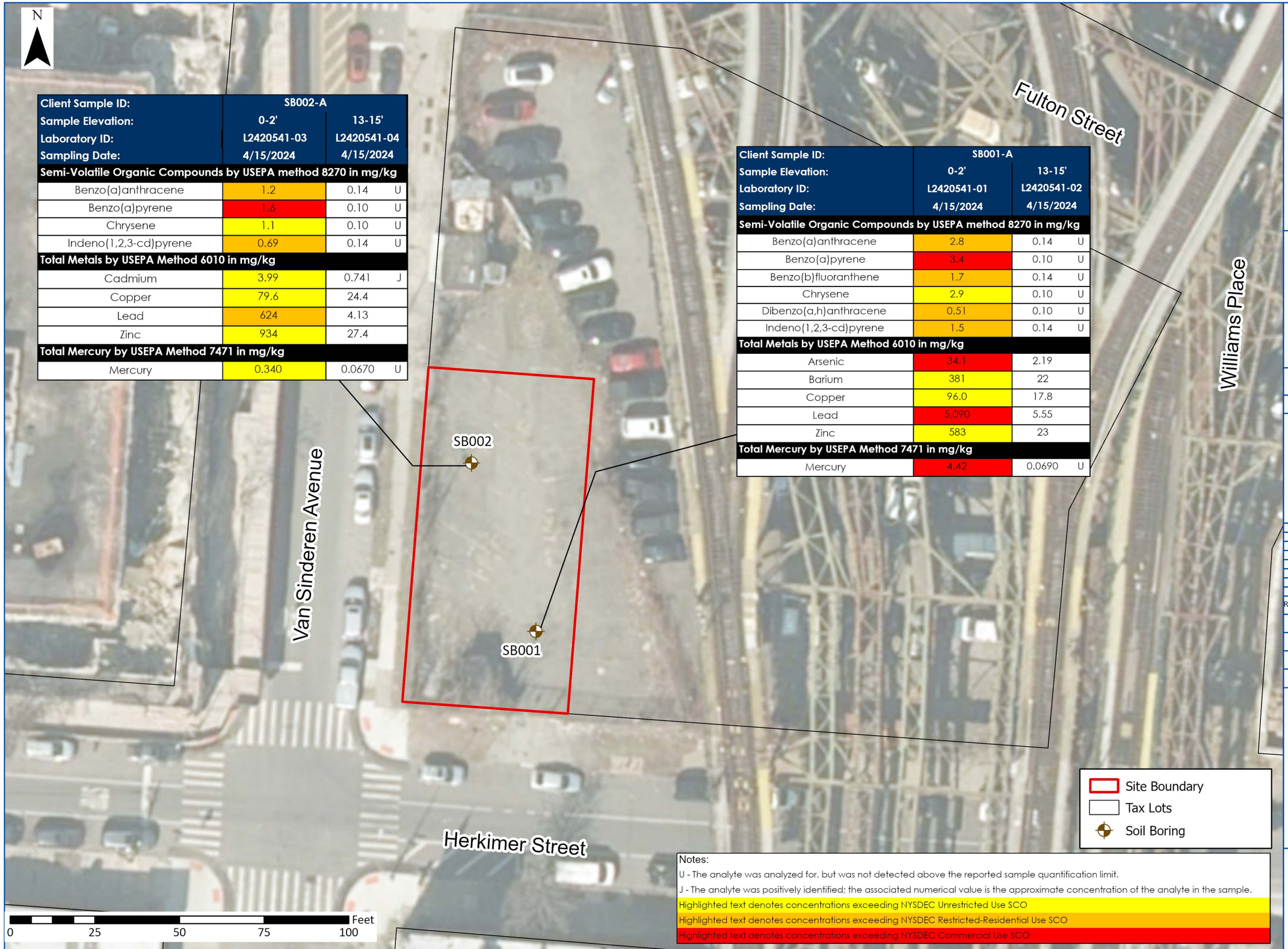

Client Sample ID:	SB002-A		
Sample Elevation:	0-2'	13-15'	
Laboratory ID:	L2420541-03	L2420541-04	
Sampling Date:	4/15/2024	4/15/2024	
Semi-Volatile Organic Compounds by USEPA method 8270 in mg/kg			
Benzo(a)anthracene	1.2	0.14	U
Benzo(a)pyrene	1.6	0.10	U
Chrysene	1.1	0.10	U
Indeno(1,2,3-cd)pyrene	0.69	0.14	U
Total Metals by USEPA Method 6010 in mg/kg			
Cadmium	3.99	0.741	J
Copper	79.6	24.4	
Lead	624	4.13	
Zinc	934	27.4	
Total Mercury by USEPA Method 7471 in mg/kg			
Mercury	0.340	0.0670	U

Client Sample ID:	SB001-A		
Sample Elevation:	0-2'	13-15'	
Laboratory ID:	L2420541-01	L2420541-02	
Sampling Date:	4/15/2024	4/15/2024	
Semi-Volatile Organic Compounds by USEPA method 8270 in mg/kg			
Benzo(a)anthracene	2.8	0.14	U
Benzo(a)pyrene	3.4	0.10	U
Benzo(b)fluoranthene	1.7	0.14	U
Chrysene	2.9	0.10	U
Dibenzo(a,h)anthracene	0.51	0.10	U
Indeno(1,2,3-cd)pyrene	1.5	0.14	U
Total Metals by USEPA Method 6010 in mg/kg			
Arsenic	34.1	2.19	
Barium	381	22	
Copper	96.0	17.8	
Lead	5,090	5.55	
Zinc	583	23	
Total Mercury by USEPA Method 7471 in mg/kg			
Mercury	4.42	0.0690	U

Notes:

U - The analyte was analyzed for, but was not detected above the reported sample quantification limit.

J - The analyte was positively identified; the associated numerical value is the approximate concentration of the analyte in the sample.

Highlighted text denotes concentrations exceeding NYSDEC Unrestricted Use SCO

Highlighted text denotes concentrations exceeding NYSDEC Restricted-Residential Use SCO

Highlighted text denotes concentrations exceeding NYSDEC Commercial Use SCO

Document Path: W:\Projects\S-Z\TOT\2401\map files\Site 1\HerkimerAnalyticalResults.aprx

PWGC
CLIENT DRIVEN SOLUTIONS
P.W. Grosser Consulting, Inc.
630 Johnson Ave., Suite 7
Bohemia, NY 11716
Ph: 631-589-6353 • Fax: 631-589-8705
pwgc.info@pwgrosser.com

UNAUTHORIZED ALTERATION OR ADDITION TO THIS DRAWING AND RELATED DOCUMENTS IS A VIOLATION OF SEC. 7209 OF THE N.Y.S. EDUCATION LAW

DRAWING PREPARED FOR:

Broadway Junction Partners, LLC
26 Harbor Park Drive
Port Washington, NY 11050

REVISION	DATE	INITIAL	COMMENTS

DRAWING INFORMATION:

Project:	TOT2401	Designed by:	MP
Date:	5/2/2024	Drawn by:	AM
Scale:	AS SHOWN	Approved by:	MP

SOIL ANALYTICAL RESULTS

1521 Herkimer St
Brooklyn, NY 11207

FIGURE NO:

3

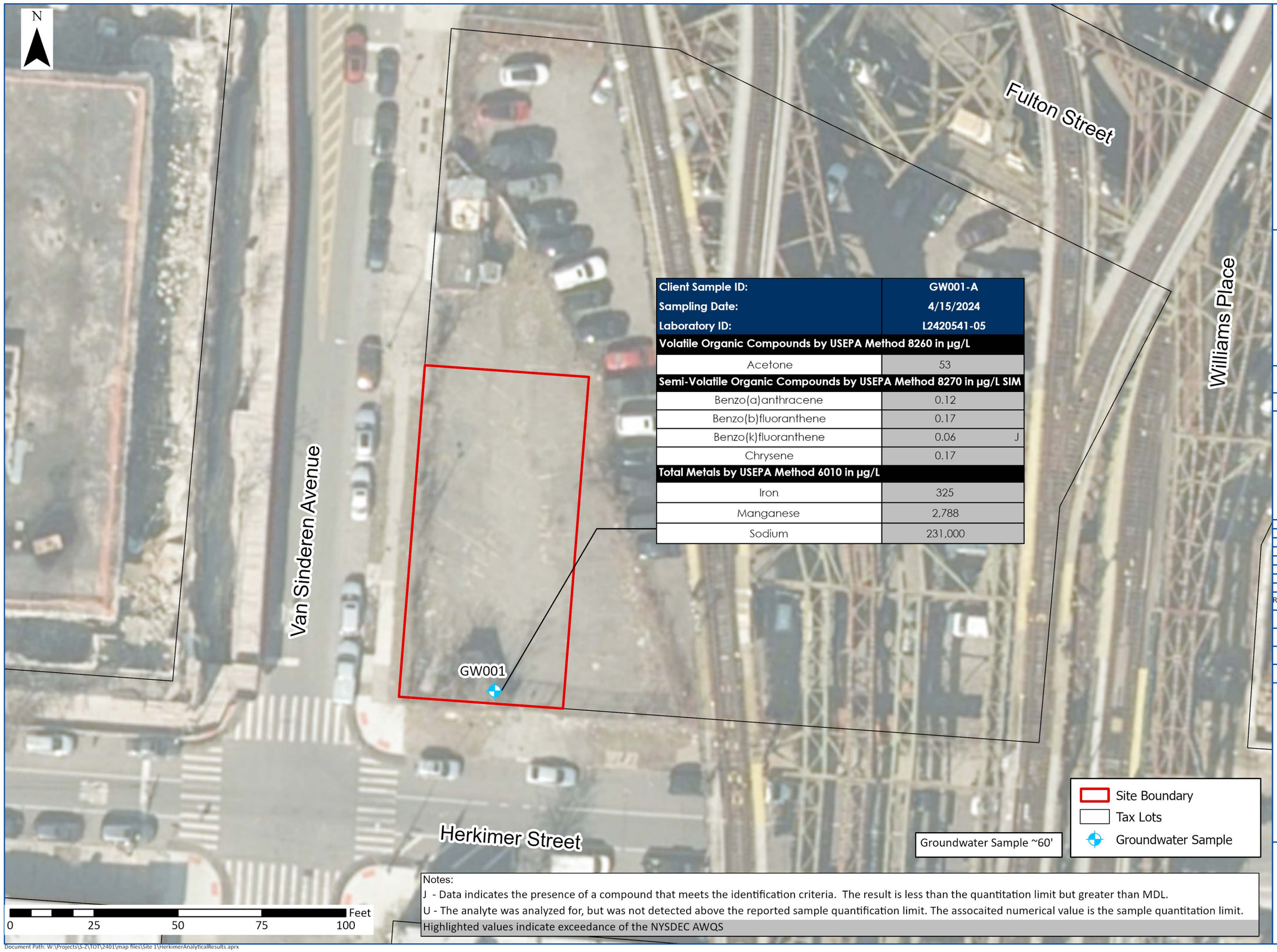

Client Sample ID:	GW001-A	
Sampling Date:	4/15/2024	
Laboratory ID:	L2420541-05	
Volatile Organic Compounds by USEPA Method 8260 in µg/L		
Acetone	53	
Semi-Volatile Organic Compounds by USEPA Method 8270 in µg/L SIM		
Benzo(a)anthracene	0.12	
Benzo(b)fluoranthene	0.17	
Benzo(k)fluoranthene	0.06	J
Chrysene	0.17	
Total Metals by USEPA Method 6010 in µg/L		
Iron	325	
Manganese	2,788	
Sodium	231,000	

Notes:
J - Data indicates the presence of a compound that meets the identification criteria. The result is less than the quantitation limit but greater than MDL.
U - The analyte was analyzed for, but was not detected above the reported sample quantification limit. The assocaited numerical value is the sample quantitation limit.
Highlighted values indicate exceedance of the NYSDEC AWQS

Document Path: W:\Projects\S-Z\TOT\2401\map files\Site 1\HerkimerAnalyticalResults.aprx

PWGC
CLIENT DRIVEN SOLUTIONS
P.W. Grosser Consulting, Inc.
630 Johnson Ave., Suite 7
Bohemia, NY 11716
Ph: 631-589-6353 • Fax: 631-589-8705
pwgc.info@pwgrosser.com

UNAUTHORIZED ALTERATION OR ADDITION TO THIS DRAWING AND RELATED DOCUMENTS IS A VIOLATION OF SEC. 7209 OF THE N.Y.S. EDUCATION LAW

DRAWING PREPARED FOR:

Broadway Junction Partners, LLC
26 Harbor Park Drive
Port Washington, NY 11050

REVISION	DATE	INITIAL	COMMENTS

DRAWING INFORMATION:

Project:	TOT2401	Designed by:	MP
Date:	5/2/2024	Drawn by:	AM
Scale:	AS SHOWN	Approved by:	MP

GROUNDWATER ANALYTICAL RESULTS

1521 Herkimer St
Brooklyn, NY 11207

FIGURE NO:

4



Client Sample ID:	SV001-A
Sample Type:	Soil Vapor
Sample Depth:	5'
Laboratory ID:	L2420543-01
Sampling Date:	4/15/20240
Volatile Organic Compounds by USEPA Method TO-15 in µg/m³	
1,2,4-Trimethylbenzene	26.4
1,3,5-Trimethylbenzene	6.98
1,3-Butadiene	13.8
2-Butanone	75.8
2-Hexanone	2.84
4-Ethyltoluene	3.37
4-Methyl-2-pentanone	9.51
Acetone	264
Benzene	13.3
Carbon disulfide	6.60
Chloromethane	2.99
Cyclohexane	2.97
Dichlorodifluoromethane	2.21
Ethanol	57.7
Ethylbenzene	6.30
Heptane	19.7
Isopropanol	2.90
Naphthalene	1.65
n-Hexane	60.6
o-Xylene	15.2
p/m-Xylene	25.6
Tertiary butyl Alcohol	7.88
Tetrachloroethene	2.22
Tetrahydrofuran	73.1
Toluene	15.7
Trichlorofluoromethane	1.41
Vinyl chloride	2.68

Client Sample ID:	SV002-A
Sample Type:	Soil Vapor
Sample Depth:	5'
Laboratory ID:	L2420543-02
Sampling Date:	4/15/2024
Volatile Organic Compounds by USEPA Method TO-15 in µg/m³	
1,2,4-Trimethylbenzene	33.4
1,3,5-Trimethylbenzene	9.24
1,3-Butadiene	33.4
2-Butanone	88.8
2-Hexanone	1.65
4-Ethyltoluene	4.53
4-Methyl-2-pentanone	6.97
Acetone	418
Benzene	12.2
Carbon disulfide	10.5
Chloroethane	3.43
Chloromethane	1.32
Cyclohexane	9.16
Dichlorodifluoromethane	2.96
Ethanol	71.6
Ethylbenzene	9.34
Heptane	23.4
Isopropanol	4.57
Naphthalene	2.90
n-Hexane	59.9
o-Xylene	22.2
p/m-Xylene	38.7
Tertiary butyl Alcohol	8.00
Tetrachloroethene	2.16
Tetrahydrofuran	77.3
Toluene	21.6
Trichlorofluoromethane	1.61
Vinyl chloride	0.547

Notes:
Only analytes with detectable concentrations are displayed.

PWGC
CLIENT DRIVEN SOLUTIONS
P.W. Grosser Consulting, Inc.
630 Johnson Ave., Suite 7
Bohemia, NY 11716
Ph: 631-589-6353 • Fax: 631-589-8705
pwgc.info@pwgrosser.com

UNAUTHORIZED ALTERATION OR ADDITION TO THIS DRAWING AND RELATED DOCUMENTS IS A VIOLATION OF SEC. 7209 OF THE N.Y.S. EDUCATION LAW

DRAWING PREPARED FOR:

Broadway Junction Partners, LLC
26 Harbor Park Drive
Port Washington, NY 11050

REVISION	DATE	INITIAL	COMMENTS

DRAWING INFORMATION:

Project:	TOT2401	Designed by:	MP
Date:	5/28/2024	Drawn by:	AM
Scale:	AS SHOWN	Approved by:	MP

SOIL VAPOR ANALYTICAL RESULTS

1521 Herkimer St
Brooklyn, NY 11207

FIGURE NO:

5

Document Path: W:\Projects\S-Z\TOT\2401\map files\Site 1\HerkimerAnalyticalResults.aprx

TABLES

Table 1
Soil Sample Analytical Data Summary
Volatile Organic Compounds
1521 Herkimer Street, Brooklyn, NY

Client Sample ID:	CAS Number	NYSDEC Part 375 Unrestricted Use Soil Cleanup Objectives (1)	NYSDEC Part 375 Restricted Residential Soil Cleanup Objectives (2)	NYSDEC Part 375 Commercial Soil Cleanup Objectives (3)	SB001-A		SB002-A	
Sample Depth:					0-2'	13-15'	0-2'	13-15'
Laboratory ID:					L2420541-01	L2420541-02	L2420541-03	L2420541-04
Sampling Date:					4/15/2024	4/15/2024	4/15/2024	4/15/2024
Volatile Organic Compounds by USEPA method 8260 in mg/kg								
1,1,1,2-Tetrachloroethane	630-20-6	NS	NS	NS	0.00065 U	0.00055 U	0.00052 U	0.00051 U
1,1,1-Trichloroethane	71-55-6	0.68	100	500	0.00065 U	0.00055 U	0.00052 U	0.00051 U
1,1,2,2-Tetrachloroethane	79-34-5	NS	NS	NS	0.00065 U	0.00055 U	0.00052 U	0.00051 U
1,1,2-Trichloroethane	79-00-5	NS	NS	NS	0.0013 U	0.0011 U	0.0010 U	0.0010 U
1,1-Dichloroethane	75-34-3	0.27	26	240	0.0013 U	0.0011 U	0.0010 U	0.0010 U
1,1-Dichloroethylene	75-35-4	0.33	100	500	0.0013 U	0.0011 U	0.0010 U	0.0010 U
1,1-Dichloropropylene	563-58-6	NS	NS	NS	0.00065 U	0.00055 U	0.00052 U	0.00051 U
1,2,3-Trichlorobenzene	87-61-6	NS	NS	NS	0.0026 U	0.0022 U	0.0021 U	0.0020 U
1,2,3-Trichloropropane	96-18-4	NS	NS	NS	0.0026 U	0.0022 U	0.0021 U	0.0020 U
1,2,4,5-Tetramethylbenzene	95-93-2	NS	NS	NS	0.0026 U	0.0022 U	0.0021 U	0.0020 U
1,2,4-Trichlorobenzene	120-82-1	NS	NS	NS	0.0026 U	0.0022 U	0.0021 U	0.0020 U
1,2,4-Trimethylbenzene	95-63-6	3.6	52	190	0.0026 U	0.0022 U	0.0021 U	0.0020 U
1,2-Dibromo-3-chloropropane	96-12-8	NS	NS	NS	0.0039 U	0.0033 U	0.0031 U	0.0031 U
1,2-Dibromoethane	106-93-4	NS	NS	NS	0.0013 U	0.0011 U	0.0010 U	0.0010 U
1,2-Dichlorobenzene	95-50-1	1.1	100	500	0.0026 U	0.0022 U	0.0021 U	0.0020 U
1,2-Dichloroethane	107-06-2	0.02	3.1	30	0.0013 U	0.0011 U	0.0010 U	0.0010 U
1,2-Dichloroethene, Total	540-59-0	NS	NS	NS	0.0013 U	0.0011 U	0.0010 U	0.0010 U
1,2-Dichloropropane	78-87-5	NS	NS	NS	0.0013 U	0.0011 U	0.0010 U	0.0010 U
1,3,5-Trimethylbenzene	108-67-8	8.4	52	190	0.0026 U	0.0022 U	0.0021 U	0.0020 U
1,3-Dichlorobenzene	541-73-1	2.4	49	280	0.0026 U	0.0022 U	0.0021 U	0.0020 U
1,3-Dichloropropane	142-28-9	NS	NS	NS	0.0026 U	0.0022 U	0.0021 U	0.0020 U
1,3-Dichloropropene, Total	542-75-6	NS	NS	NS	0.00065 U	0.00055 U	0.00052 U	0.00051 U
1,4-Dichlorobenzene	106-46-7	1.8	13	130	0.0026 U	0.0022 U	0.0021 U	0.0020 U
1,4-Dioxane	123-91-1	0.1	13	130	0.100 U	0.088 U	0.083 U	0.082 U
2,2-Dichloropropane	594-20-7	NS	NS	NS	0.0026 U	0.0022 U	0.0021 U	0.0020 U
2-Butanone	78-93-3	0.12	100	500	0.013 U	0.011 U	0.010 U	0.010 U
2-Hexanone	591-78-6	NS	NS	NS	0.013 U	0.011 U	0.010 U	0.010 U
4-Methyl-2-pentanone	108-10-1	NS	NS	NS	0.013 U	0.011 U	0.010 U	0.010 U
Acetone	67-64-1	0.05	100	500	0.013 U	0.011 U	0.010 U	0.010 U
Acrylonitrile	107-13-1	NS	NS	NS	0.0052 U	0.0044 U	0.0042 U	0.0041 U
Benzene	71-43-2	0.06	4.8	44	0.00065 U	0.00055 U	0.00052 U	0.00051 U
Bromobenzene	108-86-1	NS	NS	NS	0.0026 U	0.0022 U	0.0021 U	0.0020 U
Bromochloromethane	74-97-5	NS	NS	NS	0.0026 U	0.0022 U	0.0021 U	0.0020 U
Bromodichloromethane	75-27-4	NS	NS	NS	0.00065 U	0.00055 U	0.00052 U	0.00051 U
Bromoform	75-25-2	NS	NS	NS	0.0052 U	0.0044 U	0.0042 U	0.0041 U
Bromomethane	74-83-9	NS	NS	NS	0.0026 U	0.0022 U	0.0021 U	0.0020 U
Carbon disulfide	75-15-0	NS	NS	NS	0.013 U	0.011 U	0.010 U	0.010 U
Carbon tetrachloride	56-23-5	0.76	2.4	22	0.0013 U	0.0011 U	0.001 U	0.0010 U
Chlorobenzene	108-90-7	1.1	100	500	0.00065 U	0.00055 U	0.00052 U	0.00051 U
Chloroethane	75-00-3	NS	NS	NS	0.0026 U	0.0022 U	0.0021 U	0.0020 U
Chloroform	67-66-3	0.37	49	350	0.0019 U	0.0016 U	0.0016 U	0.0015 U
Chloromethane	74-87-3	NS	NS	NS	0.0052 U	0.0044 U	0.0042 U	0.0041 U
cis-1,2-Dichloroethylene	156-59-2	0.25	100	500	0.0013 U	0.0011 U	0.0010 U	0.0010 U
cis-1,3-Dichloropropylene	10061-01-5	NS	NS	NS	0.00065 U	0.00055 U	0.00052 U	0.00051 U
Dibromochloromethane	124-48-1	NS	NS	NS	0.0013 U	0.0011 U	0.0010 U	0.0010 U
Dibromomethane	74-95-3	NS	NS	NS	0.0026 U	0.0022 U	0.0021 U	0.0020 U
Dichlorodifluoromethane	75-71-8	NS	NS	NS	0.013 U	0.011 U	0.010 U	0.010 U
Ethyl ether	60-29-7	NS	NS	NS	0.0026 U	0.0022 U	0.0021 U	0.0020 U
Ethyl Benzene	100-41-4	1	41	390	0.0013 U	0.0011 U	0.0010 U	0.0010 U
Hexachlorobutadiene	87-68-3	NS	NS	NS	0.0052 U	0.0044 U	0.0042 U	0.0041 U
Isopropylbenzene	98-82-8	NS	NS	NS	0.0013 U	0.0011 U	0.0010 U	0.0010 U
Methyl tert-butyl ether (MTBE)	1634-04-4	0.93	100	500	0.0026 U	0.0022 U	0.0021 U	0.0020 U
Methylene chloride	75-09-2	0.05	100	500	0.0065 U	0.0055 U	0.0052 U	0.0051 U
Naphthalene	91-20-3	12	100	500	0.0052 U	0.0044 U	0.0042 U	0.0041 U
n-Butylbenzene	104-51-8	12	100	500	0.0013 U	0.0011 U	0.0010 U	0.0010 U
n-Propylbenzene	103-65-1	3.9	100	500	0.0013 U	0.0011 U	0.0010 U	0.0010 U
o-Chlorotoluene	95-49-8	NS	NS	NS	0.0026 U	0.0022 U	0.0021 U	0.0020 U
o-Xylene	95-47-6	NS	NS	NS	0.0013 U	0.0011 U	0.0010 U	0.0010 U
p- & m- Xylenes	179601-23-1	NS	NS	NS	0.0026 U	0.0022 U	0.0021 U	0.0020 U
p-Chlorotoluene	106-43-4	NS	NS	NS	0.0026 U	0.0022 U	0.0021 U	0.0020 U
p-Diethylbenzene	105-05-5	NS	NS	NS	0.0026 U	0.0022 U	0.0021 U	0.0020 U
p-Ethyltoluene	622-96-8	NS	NS	NS	0.0026 U	0.0022 U	0.0021 U	0.0020 U
p-Isopropyltoluene	99-87-6	NS	NS	NS	0.0013 U	0.0011 U	0.0010 U	0.0010 U
sec-Butylbenzene	135-98-8	11	100	500	0.0013 U	0.0011 U	0.0010 U	0.0010 U
Styrene	100-42-5	NS	NS	NS	0.0013 U	0.0011 U	0.0010 U	0.0010 U
tert-Butyl alcohol (TBA)	75-65-0	NS	NS	NS	0.0026 U	0.0022 U	0.0021 U	0.0020 U
tert-Butylbenzene	98-06-6	NS	NS	500	0.00065 U	0.00055 U	0.00052 U	0.00051 U
Tetrachloroethylene	127-18-4	5.9	100	150	0.0013 U	0.0011 U	0.0010 U	0.0010 U
Toluene	108-88-3	1.3	19	500	0.0019 U	0.0016 U	0.0016 U	0.0015 U
trans-1,2-Dichloroethylene	156-60-5	0.7	100	500	0.0013 U	0.0011 U	0.0010 U	0.0010 U
trans-1,3-Dichloropropylene	10061-02-6	0.19	100	500	0.0065 U	0.0055 U	0.0052 U	0.0051 U
Trichloroethylene	79-01-6	0.47	21	200	0.00065 U	0.00055 U	0.00052 U	0.00051 U
Trichlorofluoromethane	75-69-4	NS	NS	NS	0.0052 U	0.0044 U	0.0042 U	0.0041 U
Vinyl acetate	108-05-4	NS	NS	NS	0.013 U	0.011 U	0.010 U	0.010 U
Vinyl Chloride	75-01-4	0.02	0.9	13	0.0013 U	0.0011 U	0.0010 U	0.0010 U
Xylenes, Total	1330-20-7	0.26	100	500	0.0013 U	0.0011 U	0.0010 U	0.0010 U

Notes:

(1) NYSDEC 6 NYCRR Environmental Remediation Programs Part 375 Unrestricted Use of Soil Cleanup Objective Table 375-6.8a 12/06

(2) NYSDEC 6 NYCRR Environmental Remediation Programs Part 375 Restricted-Residential Use of Soil Cleanup Objective Table 375-6.8b 12/06 and CP-51 Table 1 10/10.

(3) NYSDEC 6 NYCRR Environmental Remediation Programs Part 375 Commercial Use of Soil Cleanup Objective Table 375-6.8b 12/06 and CP-51 Table 1 10/10.

NS - No Standard

U - The analyte was analyzed for, but was not detected above the reported sample quantification limit.

J - The analyte was positively identified; the associated numerical value is the approximate concentration of the analyte in the sample.

Highlighted text denotes concentrations exceeding NYSDEC Unrestricted Use SCO

Highlighted text denotes concentrations exceeding NYSDEC Restricted Residential Use SCO

Highlighted text denotes concentrations exceeding NYSDEC Commercial Use SCO

Table 2
Soil Sample Analytical Data Summary
Semi-Volatile Organic Compounds
1521 Herkimer Street, Brooklyn, NY

Client Sample ID:	CAS Number	NYSDEC Part 375 Unrestricted Use Soil Cleanup Objectives (1)	NYSDEC Part 375 Restricted Residential Soil Cleanup Objectives (2)	NYSDEC Part 375 Commercial Soil Cleanup Objectives (3)	SB001-A		SB002-A	
Sample Depth:					0-2'	13-15'	0-2'	13-15'
Laboratory ID:					L2420541-01	L2420541-02	L2420541-03	L2420541-04
Sampling Date:					4/15/2024	4/15/2024	4/15/2024	4/15/2024
Semi-Volatile Organic Compounds by USEPA method 8270 in mg/kg								
1,1-Biphenyl	92-52-4	NS	NS	NS	0.20 U	0.17 U	0.19 U	0.17 U
1,2,4,5-Tetrachlorobenzene	95-94-3	NS	NS	NS	0.20 U	0.17 U	0.19 U	0.17 U
1,2,4-Trichlorobenzene	120-82-1	NS	NS	NS	0.20 U	0.17 U	0.19 U	0.17 U
1,2-Dichlorobenzene	95-50-1	1.1	100	500	0.20 U	0.17 U	0.19 U	0.17 U
1,3-Dichlorobenzene	541-73-1	2.4	49	280	0.20 U	0.17 U	0.19 U	0.17 U
1,4-Dichlorobenzene	106-46-7	1.8	13	130	0.03 U	0.03 U	0.03 U	0.03 U
1,4-Dioxane	123-91-1	0.1	13	130	0.20 U	0.17 U	0.19 U	0.17 U
2,4,5-Trichlorophenol	95-95-4	NS	NS	NS	0.12 U	0.10 U	0.11 U	0.10 U
2,4,6-Trichlorophenol	88-06-2	NS	NS	NS	0.18 U	0.15 U	0.17 U	0.16 U
2,4-Dichlorophenol	120-83-2	NS	NS	NS	0.20 U	0.17 U	0.19 U	0.17 U
2,4-Dimethylphenol	105-67-9	NS	NS	NS	0.97 U	0.82 U	0.91 U	0.83 U
2,4-Dinitrophenol	51-28-5	NS	NS	NS	0.20 U	0.17 U	0.19 U	0.17 U
2,4-Dinitrotoluene	121-14-2	NS	NS	NS	0.20 U	0.17 U	0.19 U	0.17 U
2,6-Dinitrotoluene	606-20-2	NS	NS	NS	0.20 U	0.17 U	0.19 U	0.17 U
2-Chloronaphthalene	91-58-7	NS	NS	NS	0.20 U	0.17 U	0.19 U	0.17 U
2-Chlorophenol	95-57-8	NS	NS	NS	0.12 J	0.20 U	0.04 J	0.21 U
2-Methylnaphthalene	91-57-6	NS	NS	NS	0.20 U	0.17 U	0.19 U	0.17 U
2-Methylphenol	95-48-7	0.33	100	500	0.20 U	0.17 U	0.19 U	0.17 U
2-Nitroaniline	88-74-4	NS	NS	NS	0.44 U	0.37 U	0.41 U	0.37 U
2-Nitrophenol	88-75-5	NS	NS	NS	0.20 U	0.17 U	0.19 U	0.17 U
3- & 4-Methylphenols	65794-96-9	0.33	100	500	0.29 U	0.25 U	0.27 U	0.25 U
3,3-Dichlorobenzidine	91-94-1	NS	NS	NS	0.20 U	0.17 U	0.19 U	0.17 U
3-Nitroaniline	99-09-2	NS	NS	NS	0.52 U	0.45 U	0.50 U	0.45 U
4,6-Dinitro-2-methylphenol	534-52-1	NS	NS	NS	0.20 U	0.17 U	0.19 U	0.17 U
4-Bromophenyl phenyl ether	101-55-3	NS	NS	NS	0.20 U	0.17 U	0.19 U	0.17 U
4-Chloroaniline	106-47-8	NS	NS	NS	0.20 U	0.17 U	0.19 U	0.17 U
4-Chlorophenyl phenyl ether	7005-72-3	NS	NS	NS	0.20 U	0.17 U	0.19 U	0.17 U
4-Nitroaniline	100-01-6	NS	NS	NS	0.28 U	0.24 U	0.27 U	0.24 U
4-Nitrophenol	100-02-7	NS	NS	NS	0.60	0.14 U	0.07 J	0.14 U
Acenaphthene	83-32-9	20	100	500	0.08 J	0.14 U	0.06 J	0.14 U
Acenaphthylene	208-96-8	100	100	500	0.20 U	0.17 U	0.19 U	0.17 U
Acetophenone	98-86-2	NS	NS	NS	1.1	0.10 U	0.22	0.10 U
Anthracene	120-12-7	100	100	500	3.0	0.10 U	1.2	0.10 U
Benzo(a)anthracene	56-55-3	1	1	5.6	2.8	0.14 U	1.2	0.14 U
Benzo(a)pyrene	50-32-8	1	1	1	3.4	0.10 U	1.6	0.10 U
Benzo(b)fluoranthene	205-99-2	1	1	5.6	1.7	0.14 U	0.83	0.14 U
Benzo(g,h,i)perylene	191-24-2	100	100	500	1.2	0.10 U	0.43	0.10 U
Benzo(k)fluoranthene	207-08-9	0.8	3.9	56	0.65 U	0.56 U	0.62 U	0.56 U
Benzoic acid	65-85-0	NS	NS	NS	0.20 U	0.17 U	0.19 U	0.17 U
Benzyl alcohol	100-51-6	NS	NS	NS	0.03 J	0.39 U	0.43 U	0.40 U
Bis(2-chloroethoxy)methane	111-91-1	NS	NS	NS	0.22 U	0.18 U	0.20 U	0.19 U
Bis(2-chloroethyl)ether	111-44-4	NS	NS	NS	0.18 U	0.15 U	0.17 U	0.16 U
Bis(2-chloroisopropyl)ether	108-60-1	NS	NS	NS	0.24 U	0.20 U	0.23 U	0.21 U
Bis(2-ethylhexyl)phthalate	117-81-7	NS	NS	NS	0.20 U	0.17 U	0.19 U	0.17 U
Butyl benzyl phthalate	85-68-7	NS	NS	NS	0.20 U	0.17 U	0.19 U	0.17 U
Carbazole	86-74-8	NS	NS	NS	0.48	0.17 U	0.05 J	0.17 U
Chrysene	218-01-9	1	3.9	56	2.9	0.10 U	1.1	0.10 U
Dibenzo(a,h)anthracene	53-70-3	0.33	0.33	0.56	0.51	0.10 U	0.23	0.10 U
Dibenzofuran	132-64-9	7	59	350	0.26	0.17 U	0.02 J	0.17 U
Diethyl phthalate	84-66-2	NS	NS	NS	0.20 U	0.17 U	0.19 U	0.17 U
Dimethyl phthalate	131-11-3	NS	NS	NS	0.20 U	0.17 U	0.19 U	0.17 U
Di-n-butyl phthalate	84-74-2	NS	NS	NS	0.20 U	0.17 U	0.04 J	0.17 U
Di-n-octyl phthalate	117-84-0	NS	NS	NS	0.20 U	0.17 U	0.19 U	0.17 U
Fluoranthene	206-44-0	100	100	500	6.7	0.10 U	1.8	0.10 U
Fluorene	86-73-7	30	100	500	0.42	0.17 U	0.05 J	0.17 U
Hexachlorobenzene	118-74-1	0.33	1.2	6	0.12 U	0.10 U	0.11 U	0.10 U
Hexachlorobutadiene	87-68-3	NS	NS	NS	0.20 U	0.17 U	0.19 U	0.17 U
Hexachlorocyclopentadiene	77-47-4	NS	NS	NS	0.58 U	0.49 U	0.54 U	0.50 U
Hexachloroethane	67-72-1	NS	NS	NS	0.16 U	0.14 U	0.15 U	0.14 U
Indeno(1,2,3-cd)pyrene	193-39-5	0.5	0.5	5.6	1.5	0.14 U	0.69	0.14 U
Isophorone	78-59-1	NS	NS	NS	0.18 U	0.15 U	0.17 U	0.16 U
Naphthalene	91-20-3	12	100	500	0.38	0.17 U	0.06 J	0.17 U
NDPA/DPA	86-30-6	NS	NS	NS	0.16 U	0.14 U	0.15 U	0.14 U
Nitrobenzene	98-95-3	NS	NS	NS	0.18 U	0.15 U	0.17 U	0.16 U
N-nitroso-di-n-propylamine	621-64-7	NS	NS	NS	0.20 U	0.17 U	0.19 U	0.17 U
p-Chloro-m-cresol	59-50-7	NS	NS	NS	0.20 U	0.17 U	0.19 U	0.17 U
Pentachlorophenol	87-86-5	0.8	6.7	6.7	0.16 U	0.14 U	0.15 U	0.14 U
Phenanthrene	85-01-8	100	100	500	5.0	0.10 U	0.98	0.10 U
Phenol	108-95-2	0.33	100	100	0.20 U	0.17 U	0.19 U	0.17 U
Pyrene	129-00-0	100	100	500	6.1	0.10 U	1.9	0.10 U

Notes:
(1) NYSDEC 6 NYCRR Environmental Remediation Programs Part 375 Unrestricted Use of Soil Cleanup Objective Table 375-6.8a 12/06
(2) NYSDEC 6 NYCRR Environmental Remediation Programs Part 375 Restricted-Residential Use of Soil Cleanup Objective Table 375-6.8b 12/06 and CP-51 Table 1 10/10.
(3) NYSDEC 6 NYCRR Environmental Remediation Programs Part 375 Commercial Use of Soil Cleanup Objective Table 375-6.8b 12/06 and CP-51 Table 1 10/10.
NA - Not Analyzed
NS - No Standard
U - The analyte was analyzed for, but was not detected above the reported sample quantification limit.
J - The analyte was positively identified; the associated numerical value is the approximate concentration of the analyte in the sample.
Highlighted text denotes concentrations exceeding NYSDEC Unrestricted Use SCO
Highlighted text denotes concentrations exceeding NYSDEC Restricted-Residential Use SCO
Highlighted text denotes concentrations exceeding NYSDEC Commercial Use SCO

Table 3
Soil Sample Analytical Data Summary
Total Metals
1521 Herkimer Street, Brooklyn, NY

Client Sample ID: / Sample Depth: / Laboratory ID: / Sampling Date:	CAS Number	NYSDEC Part 375 Unrestricted Use Soil Cleanup Objectives (1)	NYSDEC Part 375 Restricted Residential Soil Cleanup Objectives (2)	NYSDEC Part 375 Commercial Soil Cleanup Objectives (3)	SB001-A 0-2' L2420541-01 4/15/2024	SB001-A 13-15' L2420541-02 4/15/2024	SB002-A 0-2' L2420541-03 4/15/2024	SB002-A 13-15' L2420541-04 4/15/2024
Total Metals by USEPA Method 6010 in mg/kg								
Aluminum	7429-90-5	NS	NS	NS	6,120	5,120	6,860	4,930
Antimony	7440-36-0	NS	NS	NS	6.21	4.01 U	1.24 J	4.13 U
Arsenic	7440-38-2	13	16	16	34.1	2.19	7.07	1.51
Barium	7440-39-3	350	400	400	381	22	215	60.5
Beryllium	7440-41-7	7.2	72	590	0.382 J	0.368 J	0.368 J	0.330 J
Cadmium	7440-43-9	2.5	4.3	9.3	1.25	0.325 J	3.99	0.741 J
Calcium	7440-70-2	NS	NS	NS	6,860	1,250	6,520	680
Chromium	7440-47-3	NS	NS	NS	24.3	17.7	18.9	17.2
Cobalt	7440-48-4	NS	NS	NS	6.63	9.4	6.28	6.21
Copper	7440-50-8	50	270	270	96.0	17.8	79.6	24.4
Iron	7439-89-6	NS	NS	NS	21,500	17,300	21,200	32,300
Lead	7439-92-1	63	400	1,000	5,090	5.55	624	4.13
Magnesium	7439-95-4	NS	NS	NS	1,760	3,850	1,700	2,540
Manganese	7439-96-5	1,600	2,000	10,000	485	400	317	752
Nickel	7440-02-0	30	310	310	14.2	15.0	11.8	13.0
Potassium	7440-09-7	NS	NS	NS	407	1,270	309	1,400
Selenium	7782-49-2	3.9	180	1,500	0.586 J	1.60 U	0.339 J	1.65 U
Silver	7440-22-4	2	180	1,500	0.612	0.401 U	0.402 J	0.413 U
Sodium	7440-23-5	NS	NS	NS	98.9 J	175	57.7 J	59.7 J
Thallium	7440-28-0	NS	NS	NS	0.394 J	0.53 J	0.459 J	0.32 J
Vanadium	7440-62-2	NS	NS	NS	27.2	35.5	21.6	31.0
Zinc	7440-66-6	109	10,000	10,000	583	23	934	27.4
Total Mercury by USEPA Method 7471 in mg/kg								
Mercury	7439-97-6	0.18	0.81	2.8	4.42	0.0690 U	0.340	0.0670 U

Notes:
(1) NYSDEC 6 NYCRR Environmental Remediation Programs Part 375 Unrestricted Use of Soil Cleanup Objective Table 375-6.8a 12/06
(2) NYSDEC 6 NYCRR Environmental Remediation Programs Part 375 Restricted-Residential Use of Soil Cleanup Objective Table 375-6.8b 12/06.
(3) NYSDEC 6 NYCRR Environmental Remediation Programs Part 375 Commercial Use of Soil Cleanup Objective Table 375-6.8b 12/06 and CP-51 Table 1 10/10.
NS - No Standard
U - The analyte was analyzed for, but was not detected above the reported sample quantification limit.
J - The analyte was positively identified; the associated numerical value is the approximate concentration of the analyte in the sample.
Highlighted text denotes concentrations exceeding NYSDEC Unrestricted Use SCO
Highlighted text denotes concentrations exceeding NYSDEC Restricted-Residential Use SCO
Highlighted text denotes concentrations exceeding NYSDEC Commercial Use SCO

Table 4
Groundwater Analytical Data
Volatile Organic Compounds
1521 Herkimer Street, Brooklyn, NY

Client Sample ID: Sampling Date: Laboratory ID:	CAS Number	NYSDEC Groundwater Quality Standards (1)	GW001-A 4/15/2024 L2420541-05	
Volatile Organic Compounds by USEPA Method 8260 in µg/L				
1,1,1,2-Tetrachloroethane	630-20-6	5	2.5	U
1,1,1-Trichloroethane	71-55-6	5	2.5	U
1,1,2,2-Tetrachloroethane	79-34-5	5	0.5	U
1,1,2-Trichloroethane	79-00-5	1	1.5	U
1,1-Dichloroethane	75-34-3	5	2.5	U
1,1-Dichloroethene	75-35-4	5	0.5	U
1,1-Dichloropropene	563-58-6	5	2.5	U
1,2,3-Trichlorobenzene	87-61-6	5	2.5	U
1,2,3-Trichloropropane	96-18-4	0.04	2.5	U
1,2,4,5-Tetramethylbenzene	95-93-2	5	2	U
1,2,4-Trichlorobenzene	120-82-1	5	2.5	U
1,2,4-Trimethylbenzene	95-63-6	5	2.5	U
1,2-Dibromo-3-chloropropane	96-12-8	0.04	2.5	U
1,2-Dibromoethane	106-93-4	0.0006	2	U
1,2-Dichlorobenzene	95-50-1	3	2.5	U
1,2-Dichloroethane	107-06-2	0.6	0.5	U
1,2-Dichloroethene, Total	540-59-0	NS	2.5	U
1,2-Dichloropropane	78-87-5	1	1	U
1,3,5-Trimethylbenzene	108-67-8	5	2.5	U
1,3-Dichlorobenzene	541-73-1	3	2.5	U
1,3-Dichloropropane	142-28-9	5	2.5	U
1,3-Dichloropropene, Total	542-75-6	NS	0.5	U
1,4-Dichlorobenzene	106-46-7	3	2.5	U
1,4-Dioxane	123-91-1	NS	250	U
2,2-Dichloropropane	594-20-7	5	2.5	U
2-Butanone	78-93-3	50	10	
2-Hexanone	591-78-6	50	5	U
4-Methyl-2-pentanone	108-10-1	NS	5	U
Acetone	67-64-1	50	53	
Acrylonitrile	107-13-1	5	5	U
Benzene	71-43-2	1	0.4	J
Bromobenzene	108-86-1	5	2.5	U
Bromochloromethane	74-97-5	5	2.5	U
Bromodichloromethane	75-27-4	50	0.5	U
Bromoform	75-25-2	50	2	U
Bromomethane	74-83-9	5	2.5	U
Carbon disulfide	75-15-0	60	5	U
Carbon tetrachloride	56-23-5	5	0.5	U
Chlorobenzene	108-90-7	5	2.5	U
Chloroethane	75-00-3	5	2.5	U
Chloroform	67-66-3	7	1.1	J
Chloromethane	74-87-3	NS	2.5	U
cis-1,2-Dichloroethene	156-59-2	5	2.5	U
cis-1,3-Dichloropropene	10061-01-5	0.4	0.5	U
Dibromochloromethane	124-48-1	50	0.5	U
Dibromomethane	74-95-3	5	5	U
Dichlorodifluoromethane	75-71-8	5	5	U
Ethyl ether	60-29-7	NS	2.5	U
Ethylbenzene	100-41-4	5	2.5	U
Hexachlorobutadiene	87-68-3	0.5	2.5	U
Isopropylbenzene	98-82-8	5	2.5	U
Methyl tert butyl ether	1634-04-4	10	2.5	U
Methylene chloride	75-09-2	5	2.5	U
n-Butylbenzene	104-51-8	5	2.5	U
n-Propylbenzene	103-65-1	5	2.5	U
Naphthalene	91-20-3	10	2.5	U
o-Chlorotoluene	95-49-8	5	2.5	U
o-Xylene	95-47-6	5	2.5	U
p-Chlorotoluene	106-43-4	5	2.5	U
p-Diethylbenzene	105-05-5	NS	2.5	U
p-Ethyltoluene	622-96-8	NS	2	U
p-Isopropyltoluene	99-87-6	5	2	U
p/m-Xylene	179601-23-1	5	2.5	U
sec-Butylbenzene	135-98-8	5	2.5	U
Styrene	100-42-5	5	2.5	U
tert-Butylbenzene	98-06-6	5	2.5	U
Tetrachloroethene	127-18-4	5	0.5	U
Toluene	108-88-3	5	2.5	U
trans-1,2-Dichloroethene	156-60-5	5	2.5	U
trans-1,3-Dichloropropene	10061-02-6	0.4	0.5	U
trans-1,4-Dichloro-2-butene	110-57-6	5	2.5	U
Trichloroethene	79-01-6	5	0.5	U
Trichlorofluoromethane	75-69-4	5	2.5	U
Vinyl acetate	108-05-4	NS	5	U
Vinyl chloride	75-01-4	2	1	U
Xylenes, Total	1330-20-7	NS	2.5	U

Notes:

(1) NYSDEC Ambient Water Quality Standards and Guidance Values 6/1998

NS - No Standard

J - Data indicates the presence of a compound that meets the identification criteria. The result is less than the quantitation limit but greater than MDL.

U - The analyte was analyzed for, but was not detected above the reported sample quantification limit. The assocaited numerical value is the sample quantitation limit.

Highlighted values indicate exceedance of the NYSDEC AWQS

Table 5
Groundwater Analytical Data
Semivolatile Organic Compounds
1521 Herkimer Street, Brooklyn, NY

Client Sample ID: Sampling Date: Laboratory ID:	CAS Number	NYSDEC Groundwater Quality Standards (1)	GW001-A 4/15/2024 L2420541-05	
Semi-Volatile Organic Compounds by USEPA Method 8270 in µg/L				
1,2,4,5-Tetrachlorobenzene	95-94-3	5	10	U
1,2,4-Trichlorobenzene	120-82-1	5	5	U
1,2-Dichlorobenzene	95-50-1	3	2	U
1,3-Dichlorobenzene	541-73-1	3	2	U
1,4-Dichlorobenzene	106-46-7	3	2	U
2,4,5-Trichlorophenol	95-95-4	NS	5	U
2,4,6-Trichlorophenol	88-06-2	NS	5	U
2,4-Dichlorophenol	120-83-2	1	5	U
2,4-Dimethylphenol	105-67-9	50	5	U
2,4-Dinitrophenol	51-28-5	10	20	U
2,4-Dinitrotoluene	121-14-2	5	5	U
2,6-Dinitrotoluene	606-20-2	5	5	U
2-Chlorophenol	95-57-8	NS	2	U
2-Methylphenol	95-48-7	NS	5	U
2-Nitroaniline	88-74-4	5	5	U
2-Nitrophenol	88-75-5	NS	10	U
3,3'-Dichlorobenzidine	91-94-1	5	5	U
3-Methylphenol/4-Methylphenol	108-39-4/106-44-5	NS	5	U
3-Nitroaniline	99-09-2	5	5	U
4,6-Dinitro-o-cresol	534-52-1	NS	10	U
4-Bromophenyl phenyl ether	101-55-3	NS	2	U
4-Chloroaniline	106-47-8	5	5	U
4-Chlorophenyl phenyl ether	7005-72-3	NS	2	U
4-Nitroaniline	100-01-6	5	5	U
4-Nitrophenol	100-02-7	NS	10	U
Acetophenone	98-86-2	NS	5	U
Benzoic Acid	65-85-0	NS	4.4	J
Benzyl Alcohol	100-51-6	NS	2	U
Biphenyl	92-52-4	NS	2	U
Bis(2-chloroethoxy)methane	111-91-1	5	5	U
Bis(2-chloroethyl)ether	111-44-4	1	2	U
Bis(2-chloroisopropyl)ether	108-60-1	5	2	U
Bis(2-ethylhexyl)phthalate	117-81-7	5	3.2	
Butyl benzyl phthalate	85-68-7	50	5	U
Carbazole	86-74-8	NS	2	U
Di-n-butylphthalate	84-74-2	50	2	U
Di-n-octylphthalate	117-84-0	50	5	U
Dibenzofuran	132-64-9	NS	5	U
Diethyl phthalate	84-66-2	50	0.4	J
Dimethyl phthalate	131-11-3	50	5	U
Hexachlorocyclopentadiene	77-47-4	5	20	U
Isophorone	78-59-1	50	5	U
n-Nitrosodi-n-propylamine	621-64-7	NS	2	U
NDPA/DPA	86-30-6	50	2	U
Nitrobenzene	98-95-3	0.4	5	U
p-Chloro-m-cresol	59-50-7	NS	2	U
Phenol	108-95-2	1	5	U
Semi-Volatile Organic Compounds by USEPA Method 8270 in µg/L SIM				
2-Chloronaphthalene	91-58-7	10	0.20	U
2-Methylnaphthalene	91-57-6	NS	0.07	J
Acenaphthene	83-32-9	20	0.02	J
Acenaphthylene	208-96-8	NS	0.09	J
Anthracene	120-12-7	50	0.06	J
Benzo(a)anthracene	56-55-3	0.002	0.12	
Benzo(a)pyrene	50-32-8	NS	0.09	J
Benzo(b)fluoranthene	205-99-2	0.002	0.17	
Benzo(ghi)perylene	191-24-2	NS	0.09	J
Benzo(k)fluoranthene	207-08-9	0.002	0.06	J
Chrysene	218-01-9	0.002	0.17	
Dibenzo(a,h)anthracene	53-70-3	NS	0.02	J
Fluoranthene	206-44-0	50	0.32	
Fluorene	86-73-7	50	0.04	J
Hexachlorobenzene	118-74-1	0.04	0.80	U
Hexachlorobutadiene	87-68-3	0.5	0.50	U
Hexachloroethane	67-72-1	5	0.80	U
Indeno(1,2,3-cd)pyrene	193-39-5	0.002	0.08	J
Naphthalene	91-20-3	10	0.10	J
Pentachlorophenol	87-86-5	1	0.80	U
Phenanthrene	85-01-8	50	0.29	
Pyrene	129-00-0	50	0.36	

Notes:

(1) NYSDEC Ambient Water Quality Standards and Guidance Values 6/1998

MW005 was re-installed in 2021; therefore, the screened intervals are different between the 2019 and 2021 sampling events.

NS - No Standard

NA - Not Analyzed

J - Data indicates the presence of a compound that meets the identification criteria. The result is less than the quantitation limit but greater than MDL.

U - The analyte was analyzed for, but was not detected above the reported sample quantification limit. The associated numerical value is the sample quantitation limit.

Highlighted values indicate exceedance of the NYSDEC AWQS

Table 6
Groundwater Analytical Data
Dissolved Metals
1521 Herkimer Street, Brooklyn, NY

Client Sample ID: Sampling Date: Laboratory ID: Sample Type:	CAS Number	NYSDEC Groundwater Quality Standards (1)	GW001-A 4/15/2024 L2420541-05 Dissolved	
Total Metals by USEPA Method 6010 in µg/L				
Aluminum	7429-90-5	NS	66.3	
Antimony	7440-36-0	3	0.52	J
Arsenic	7440-38-2	25	0.38	J
Barium	7440-39-3	1,000	65	
Beryllium	7440-41-7	3	0.50	U
Cadmium	7440-43-9	5	0.20	U
Calcium	7440-70-2	NS	65,600	
Chromium	7440-47-3	50	6.47	
Cobalt	7440-48-4	NS	5.48	
Copper	7440-50-8	200	7.03	
Iron	7439-89-6	300	325	
Lead	7439-92-1	25	1.0	U
Magnesium	7439-95-4	35,000	19,200	
Manganese	7439-96-5	300	2,788	
Mercury	7439-97-6	0.7	0.20	U
Nickel	7440-02-0	100	34.7	
Potassium	9/7/7440	NS	9,450	
Selenium	7782-49-2	10	5.0	U
Silver	7440-22-4	50	0.40	U
Sodium	7440-23-5	20,000	231,000	
Thallium	7440-28-0	0.5	1.0	U
Vanadium	7440-62-2	NS	5.0	U
Zinc	7440-66-6	2,000	7.91	J

Notes:

(1) NYSDEC Ambient Water Quality Standards and Guidance Values 6/1998

NS - No Standard

NA - Not Analyzed

J - Data indicates the presence of a compound that meets the identification criteria. The result is less than the quantitation limit but greater than MDL.

U - The analyte was analyzed for, but was not detected above the reported sample quantification limit. The assocaited numerical value is the sample quantitation limit.

Highlighted values indicate exceedance of the NYSDEC AWQS

Table 7
Soil Vapor Sample Analytical Data Summary
Volatile Organic Compounds
1521 Herkimer Street, Brooklyn, NY

Client Sample ID:	CAS Number	SV001-A		SV002-A	
Sample Type:		Soil Vapor		Soil Vapor	
Sample Depth:		5'		5'	
Laboratory ID:		L2420543-01		L2420543-02	
Sampling Date:		4/15/20240		4/15/2024	
Volatile Organic Compounds by USEPA Method TO-15 in µg/m³					
1,1,1-Trichloroethane	71-55-6	1.09	U	1.09	U
1,1,2,2-Tetrachloroethane	79-34-5	1.37	U	1.37	U
1,1,2-Trichloroethane	79-00-5	1.09	U	1.09	U
1,1-Dichloroethane	75-34-3	0.809	U	0.809	U
1,1-Dichloroethene	75-35-4	0.793	U	0.793	U
1,2,4-Trichlorobenzene	120-82-1	1.48	U	1.48	U
1,2,4-Trimethylbenzene	95-63-6	26.4		33.4	
1,2-Dibromoethane	106-93-4	1.54	U	1.54	U
1,2-Dichlorobenzene	95-50-1	1.20	U	1.20	U
1,2-Dichloroethane	107-06-2	0.809	U	0.809	U
1,2-Dichloropropane	78-87-5	0.924	U	0.924	U
1,3,5-Trimethylbenzene	108-67-8	6.98		9.24	
1,3-Butadiene	106-99-0	13.8		33.4	
1,3-Dichlorobenzene	541-73-1	1.20	U	1.20	U
1,4-Dichlorobenzene	106-46-7	1.20	U	1.20	U
1,4-Dioxane	123-91-1	0.721	U	0.721	U
2,2,4-Trimethylpentane	540-84-1	0.934	U	0.934	U
2-Butanone	78-93-3	75.8		88.8	
2-Hexanone	591-78-6	2.84		1.65	
3-Chloropropene	107-05-1	0.626	U	0.626	U
4-Ethyltoluene	622-96-8	3.37		4.53	
4-Methyl-2-pentanone	108-10-1	9.51		6.97	
Acetone	67-64-1	264		418	
Benzene	71-43-2	13.3		12.2	
Benzyl chloride	100-44-7	1.04	U	1.04	U
Bromodichloromethane	75-27-4	1.34	U	1.34	U
Bromoform	75-25-2	2.07	U	2.07	U
Bromomethane	74-83-9	0.777	U	0.78	U
Carbon disulfide	75-15-0	6.60		10.5	
Carbon tetrachloride	56-23-5	1.26	U	1.26	U
Chlorobenzene	108-90-7	0.921	U	0.921	U
Chloroethane	75-00-3	0.528	U	3.43	
Chloroform	67-66-3	0.977	U	0.977	U
Chloromethane	74-87-3	2.99		1.32	
cis-1,2-Dichloroethene	156-59-2	0.793	U	0.793	U
cis-1,3-Dichloropropene	10061-01-5	0.908	U	0.908	U
Cyclohexane	110-82-7	2.97		9.16	
Dibromochloromethane	124-48-1	1.70	U	1.70	U
Dichlorodifluoromethane	75-71-8	2.21		2.96	
Ethanol	64-17-5	57.7		71.6	
Ethyl Acetate	141-78-6	1.80	U	1.80	U
Ethylbenzene	100-41-4	6.30		9.34	
Freon-113	76-13-1	1.53	U	1.53	U
Freon-114	76-14-2	1.40	U	1.40	U
Heptane	142-82-5	19.7		23.4	
Hexachlorobutadiene	87-68-3	2.13	U	2.13	U
Isopropanol	67-63-0	2.90		4.57	
Methyl tert butyl ether	1634-04-4	0.721	U	0.721	U
Methylene chloride	75-09-2	1.74	U	1.74	U
Naphthalene	91-20-3	1.65		2.90	
n-Hexane	110-54-3	60.6		59.9	
o-Xylene	95-47-6	15.2		22.2	
p/m-Xylene	179601-23-1	25.6		38.7	
Styrene	100-42-5	0.852	U	0.852	U
Tertiary butyl Alcohol	75-65-0	7.88		8.00	
Tetrachloroethene	127-18-4	2.22		2.16	
Tetrahydrofuran	109-99-9	73.1		77.3	
Toluene	108-88-3	15.7		21.6	
trans-1,2-Dichloroethene	156-60-5	0.793	U	0.793	U
trans-1,3-Dichloropropene	10061-02-6	0.908	U	0.908	U
Trichloroethene	79-01-6	1.07	U	1.07	U
Trichlorofluoromethane	75-69-4	1.41		1.61	
Vinyl bromide	593-60-2	0.874	U	0.874	U
Vinyl chloride	75-01-4	2.68		0.547	

Notes:

U - The compound was not detected at the indicated concentration.

J - Data indicates the presence of a compound that meets the identification criteria. The result is less than the quantitation limit but greater than MDL.

Table 8
Soil Vapor Matrices Summary
Volatile Organic Compounds
1521 Herkimer Street, Brooklyn, NY

Sample Date	Location	Compound	Sub-Slab Soil Vapor Concentrations (ug/m3)	Indoor Air Soil Concentrations (ug/m3)	Minimum Sub-Slab Concentration Recommended for Mitigation (ug/m3)[1]	Guidance Recommendation[(1)]	Recommended Action Based on NYSDOH Guidance
4/15/2024	Southeast Portion of Property, Down Gradient (SV001-A)	1,1,1-TCA	ND	NS	100	No Further Action	No Further Action
		1,1-DCE	ND	NS	6	No Further Action	
		Carbon tetrachloride	ND	NS	6	No Further Action	
		cis-1,2-DCE	ND	NS	6	No Further Action	
		Methylene chloride	ND	NS	100	No Further Action	
		PCE	2.22	NS	100	No Further Action	
		TCE	ND	NS	6	No Further Action	
		Vinyl chloride	2.68	NS	6	No Further Action	
		Benzene	13.3	NS	60	No Further Action	
		Ethylbenzene	6.30	NS	60	No Further Action	
		Napthalene	1.65	NS	60	No Further Action	
		Cyclohexane	2.97	NS	60	No Further Action	
		2,2,4-trimethylpentane	ND	NS	60	No Further Action	
		1,2,4-trimethylbenzene	26.6	NS	60	No Further Action	
		1,3,5-trimethylbenzene	6.98	NS	60	No Further Action	
		o-xylene	15.2	NS	60	No Further Action	
		p/m-xylene	25.6	NS	200	No Further Action	
		Heptane	19.7	NS	200	No Further Action	
		Hexane	60.6	NS	200	No Further Action	
		Toluene	15.7	NS	300	No Further Action	
4/15/2024	Northwest Portion of Property, Up Gradient (SV002-A)	1,1,1-TCA	ND	NS	100	No Further Action	No Further Action
		1,1-DCE	ND	NS	6	No Further Action	
		Carbon tetrachloride	ND	NS	6	No Further Action	
		cis-1,2-DCE	ND	NS	6	No Further Action	
		Methylene chloride	ND	NS	100	No Further Action	
		PCE	2.16	NS	100	No Further Action	
		TCE	ND	NS	6	No Further Action	
		Vinyl chloride	0.547	NS	6	No Further Action	
		Benzene	12.2	NS	60	No Further Action	
		Ethylbenzene	9.34	NS	60	No Further Action	
		Napthalene	2.90	NS	60	No Further Action	
		Cyclohexane	9.16	NS	60	No Further Action	
		2,2,4-trimethylpentane	ND	NS	60	No Further Action	
		1,2,4-trimethylbenzene	33.4	NS	60	No Further Action	
		1,3,5-trimethylbenzene	9.24	NS	60	No Further Action	
		o-xylene	22.2	NS	60	No Further Action	
		p/m-xylene	38.7	NS	200	No Further Action	
		Heptane	23.4	NS	200	No Further Action	
		Hexane	59.9	NS	200	No Further Action	
		Toluene	21.6	NS	300	No Further Action	

Notes:

1 -Action levels based on NYSDOH Matrix A for TCE, cis-1,2-DCE, 1,1-DCE and carbon tetrachloride, Matrix B for PCE, 1,1,1-TCA and methylene chloride, Matrix C for vinyl chloride, Matrix D for benzene, ethylbenzene, naphthalene, cyclohexane, 2,2,4-trimethylpentane, 1,2,4-trimethylbenzene, 1,3,5-trimethylbenzene, and o-xylene, Matrix E for p/m xylene, heptane, and hexane, and Matrix F for toluene from "Guidance for Evaluating Soil Vapor Intrusion in the State of New York", NYSDOH, October 2006. (Revised February 2024)

ND - Not detected at the reported detection limit for the sample.

NS - Not sampled.

APPENDIX A

ADVANCED GEOLOGICAL SERVICES

Malvern, PA19355
(610) 722-5500 (ph.)
(610) 722-0250 (fax)

May 15, 2024

Jennifer Lewis
PW Grosser Consulting
630 Johnson Ave
Suite 7
315 S. Franklin St
Bohemia, New York

Subject: Geophysical Investigation Results
Broadway Junction Project
1521 Herkimer St

Dear Ms Jenifer Lewis

Advanced Geological Services (AGS) presents this letter report to PW Grosser Consulting (PWGC) of Bohemia, New York detailing the methods and results of the geophysical investigation conducted at 1521 Herkimer St, Brooklyn, New York. The objective of the geophysical investigation was to locate and identify potential underground storage tanks (USTs) and to "clear" several proposed drilling locations of potential utilities and other drilling obstructions. The field activities for this geophysical investigation were completed by AGS on March 15, 2024.

Methods

The ground penetrating radar (GPR), Electromagnetic (EM), radio frequency (RF), and metal detection (MD) methods were utilized for this geophysical investigation. To search for the potential USTs AGS collected EM data in a grid formation with an approximate grid spacing of 2.5' by 5'. Many large obstructions were present at this location which prohibited covering the entire survey area. AGS was unable to utilize a GPS instrument at this location due to the presence of the train trusses that severally deteriorated the GPS signal coverage. The EM data was downloaded and contoured in the field and analyzed for potential USTs. Additional GPR profiles were collected across each area with an elevated EM response.

AGS scanned the each proposed drilling location with the RF instrument looking for potentially active electric lines. Each location was further scanned with the MD instrument to locate

potential metallic anomalies that could be associated with utilities or other buried metallic obstructions. GPR profiles were collected in a grid like pattern centered at the proposed drilling location, looking for potential utilities.

Ground Penetrating Radar (GPR) Method

The ground penetrating radar (GPR) method was used to locate and identify potential utilities and other buried features. The GPR method is based upon the transmission of repetitive, radio frequency electromagnetic (EM) pulses into the subsurface. When the transmitted energy of down going wave contacts an interface of dissimilar electrical character, part of the energy is returned to the surface in the form of a reflected signal. This reflected signal is detected by a receiving transducer and is displayed on the screen of the GPR unit as well as being recorded on the internal hard-drive. The received GPR response remains constant as long as the electrical contrast between media is present and constant. Lateral or vertical changes in the electrical properties of the subsurface result in equivalent changes in the GPR responses. The system records a continuous image of the subsurface by plotting two way travel time of the reflected EM pulse versus distance traveled along the ground surface. Two way travel time values are then converted to depth using known soil velocity functions.

The GPR field procedures involved (1) instrument calibration, (2) test run completion, (3) production profile collection and recording, and (4) data storage for subsequent processing and analysis in the office. Each radar profile was examined for characteristic GPR signatures that may indicate the presence of buried targets. A Geophysical Survey System SIR System 3000 and a 400 megahertz (MHz) antenna were used with a recording window of 60 nanoseconds (ns) to provide the required depth penetration and subsurface detail.

Radio Frequency (RF) Utility Locating Method

A Radiodetection RD400/PDL2 multi-frequency RF utility locating system was used for this project to locate potential electric lines and other surficially identifiable utilities and/or features. This instrument consists of a receiver/tracer and a remote transmitter, which operates at frequencies ranging between 8 kHz and 65 kHz. In addition, the receiver can be used in 60 Hz passive mode to identify active buried electrical lines. This utility tracing instrument provides audible and visual feedback to the operator when a utility that is coupled

with the transmitted signal is crossed. The transmitter produces a radio-frequency signal in the utility to be traced by either induction coupling or direct hook-up. The receiver output provides measured field strength of the received signal and varies an audible pitch depending upon how far the utility is from the receiver. By carefully adjusting the gain of the receiver it is possible to determine the location of the utility and to separate it from adjacent utilities.

Hand Held Metal Detection (MD) Method

The survey area and each proposed drilling location was scanned using a hand held metal detection (MD) instrument. This method uses the principle of electromagnetic induction to detect shallow buried metal objects such as USTs, metal utility conduits, rebar in concrete, manhole covers, and various metallic debris. This is done by carrying a hand-held radio transmitter-receiver unit above the ground and continuously scanning the surface. A primary coil broadcasts a radio signal from a transmitter. This primary radio signal induces secondary electrical currents in metal objects. These secondary currents in turn produce a magnetic field which is detected by the receiver.

The MD instrument used for this investigation was a Fisher TW-6 pipe and cable locater. This instrument is expressly designed to detect metallic pipes, cables, USTs, manhole covers, and other buried metallic objects. The instrument produces an audible response and significant meter deflections when near a metal object. The peak instrument response usually occurs when the unit is directly over the object.

Time Domain EM Metal Detection Method (EM61)

Time domain EM metal detection data were collected using a Geonics EM61 instrument. This instrument generates a pulsed primary EM field into the earth, which induces eddy currents in nearby metallic objects. The eddy current decay produces a secondary magnetic field which is measured by the receiver coil. By taking measurements at a relatively long time after the start of the decay, the current induced in the ground has fully dissipated and only the current in the metal is still producing a secondary field. In scanning mode, the instrument produces an audible response indicating the presence of buried metal beneath the antenna, as well as providing a digital read-out of the response magnitude. The response, which is measured in millivolts (mV), can also be recorded by the integrated data logger. The instrument uses two antenna coils separated by 0.5 meters (1.6 feet) to provide potential depth information, and to both

minimize and quantify effects from above ground metallic objects. This instrument is very sensitive to metal objects, but relatively insensitive to variations in soil conductivity and geologic features. The standard EM61 configuration used during this investigation is capable of detecting metal targets the size of a 55-gallon drum up to depths of 10 feet or more depending upon site conditions.

Results

AGS has included one figure (Figure 1) showing contoured EM results. The aerial photograph was taken in 2022 and was downloaded from https://data.gis.ny.gov/. The aerial photograph on Figure 1 is in the New York Long Island NAD83 state plane coordinate system with all units in feet. The approximate location of the EM grid was superimposed onto the aerial photograph so all locations should be considered approximate.

No USTs were identified on either the EM or GPR data sets. The lot's approximate boundaries were determined by the onsite PWGC representative. AGS collected an EM grid slightly larger than the approximate boundaries to ensure maximum possible coverage of the lot. AGS identified one large EM anomaly. AGS was unable to determine the exact nature of the metallic object responsible for creating the elevated EM response on the numerous GPR profiles collected over this feature. However, this feature appears to be outside of the boundaries of the intended lot as determined by the onsite PWGC representative.

Only a portion of the survey area was able to be surveyed with the EM instrument. Numerous obstructions prohibited the collection of geophysical data. AGS cannot make any determination on the presence or absence of USTs in areas that were not accessible to AGS for this investigation.

Furthermore, AGS "cleared" numerous proposed drilling locations. Each "cleared" proposed drilling location exhibited a reflection-free GPR signature and no RF or MD response. The final locations for each proposed drilling location was discussed and reviewed with the onsite representative.

Closing

AGS did not identify any USTs and "cleared" several proposed drilling locations. Upon completion of the geophysical investigation AGS reviewed the results with the onsite PWGC representative.

All geophysical data and field notes collected as a part of this investigation will be stored at the AGS office. The data collection and interpretation methods used in this investigation are consistent with standard practices applied to similar geophysical investigations. The correlation of geophysical responses with probable subsurface features is based on the past results of similar surveys although it is possible that some variation could exist at this site. Due to the nature of geophysical data, no guarantees can be made or implied regarding the presence or absence of additional objects or targets beyond those identified.

If you have any questions regarding the results of this field investigation, please contact me at 610-722-5500. It was a pleasure working with you on this project and we look forward to being able to provide you with sub-surface imaging services in the future.

Sincerely,
Prepared by



Christopher Call P.G.
Senior Geophysicist

Encl.: Figure 1: Contoured EM Response & Site Features



Legend

N
North

Scale
0 20 40 (feet) 60 80 100

EM Response
-400 20 60 100 140 180 220 260 300 340 380 420 460 500 540 580 620 660 700 740 780
(mV)

Notes:

(1) AGS used a RF instrument, EM61 and a SIR 3000 GPR instrument with a 400MHz antenna for this investigation.
(2) EM data was collected with a line spacing of approximately 5 feet. The data was contoured and is shown above. AGS did not identify any USTs within the survey area. AGS identified several areas with a high EM response. Most areas with an elevated EM response were due to interference from surficial metallic objects like parked cars and others were caused by miscellaneous buried metallic objects.
(3) EMA1 was a larger EM anomaly however it appears to be outside of the boundary for the site. All though GPR profiles were collected over this feature AGS was unable to identify the object causing the elevated EM response. It is likely that the object in question was deeper than the maximum depth of GPR signal penetration for this site which was approximately 4.5' below ground surface.
(3) A large portion of the survey area was covered with obstructions and prohibited the collection of geophysical data across the entire area.
(4) AGS identified several utilities within the survey area. Identified utilities were marked on the ground surface with spray paint.
(5) The aerial photograph was taken in 2022 and was downloaded from https://data.gis.ny.gov/.
(6) The field positions were not surveyed by a licensed surveyor and should be considered approximate.
(7) The items shown on this figure may not be all inclusive. AGS does not warrant the fact that additional buried features might be present at this site.

ADVANCED GEOLOGICAL SERVICES

FIGURE 1
Contoured EM Response,
Identified Utilities & Site Features

LOCATION: 1521 Herkimer St, Brooklyn, NY
CLIENT: PWGC
ADVANCED GEOLOGICAL SERVICES, INC.
DATE: May 15, 2024
DRAWN BY: C. Call

FIGURE 1

APPENDIX B

PROJECT #:	TOT2401		
SITE ADDRESS:	1521 Herkimer St		
BORING ID:	SB001-A	BORING DEPTH (FT): 15	CORE LENGTH (FT): 5
WELL ID:	N/A	BORING DIAMETER (IN): 2	WELL DIAMETER (IN): N/A
DRILLING CONTRACTOR:	Lakewood Environmental	DATE STARTED: 04/15/2024	DATE FINISHED: 04/15/2024
DRILLING METHOD:	Direct Push	TIME STARTED: 09:35	TIME FINISHED: 10:00
DRILLING EQUIPMENT:	Geoprobe 6610	LATITUDE: N/A	LONGITUDE: N/A
SAMPLING METHOD:	Grab/Composite	PROJECT MANAGER: Michael Pecoraro	LOGGED BY: Danielle Dulligan

DEPTH (feet)	SAMPLE INTERVAL	USCS KEY	RECOVERY (feet)	DESCRIPTION NAME (USCS): color, moist, plasticity, gravel, odor	PID Reading (ppm)	DEPTH (feet)	WELL CONSTRUCTION DETAILS AND/OR DRILLING REMARKS
0–2			2.75	(FILL): Dark Brown; Fill; fine to medium grain with fines and slight plasticity; red brick, glass, some gravel (0.5" to 1" diameter); dry and no odor.	1.4	0–15	
5–10			5	(FILL): Brown to Light Brown; Fill; fine to coarse grain with some fines and gravel (0.5 to 1" diameter); red brick, glass; dry and no odor.	0		
10–15			5				

PROJECT #:	TOT2401
SITE ADDRESS:	1521 Herkimer St
BORING ID:	SB002-A
WELL ID:	N/A
DRILLING CONTRACTOR:	Lakewood Environmental
DRILLING METHOD:	Direct Push
DRILLING EQUIPMENT:	Geoprobe 6610
SAMPLING METHOD:	Grab/Composite

PWGC

BORING DEPTH (FT): 15	CORE LENGTH (FT): 5
BORING DIAMETER (IN): 2	WELL DIAMETER (IN): N/A
DATE STARTED: 04/15/2024	DATE FINISHED: 04/15/2024
TIME STARTED: 07:15	TIME FINISHED: 08:15
LATITUDE: N/A	LONGITUDE: N/A
PROJECT MANAGER: Michael Pecoraro	LOGGED BY: Danielle Dulligan

DEPTH (feet)	SAMPLE INTERVAL	USCS KEY	RECOVERY (feet)	DESCRIPTION NAME (USCS): color, moist, plasticity, gravel, odor	PID Reading (ppm)
0–5			3.5	(FILL): Dark Brown; Fill; fine to medium grain with fines and slight plasticity; red brick, glass, some gravel (0.5 to 1" diameter); dry and no odor.	0
5–10			4	(FILL): Brown to Light Brown; Fill; fine to coarse grain with some fines and gravel (0.5 to 1" diameter); red brick, glass; dry and no odor.	0
10–15			3.75		

DEPTH (feet)	WELL CONSTRUCTION DETAILS AND/OR DRILLING REMARKS
0–15	

P.W. Grosser Consulting	**End of Boring Depth (feet):** 15	**Water Table Symbol:** ▼	Page 1 of 1

APPENDIX C

ANALYTICAL REPORT

Lab Number:	L2420541
Client:	P. W. Grosser 630 Johnson Avenue Bohemia, NY 11716
ATTN:	Michael Pecoraro
Phone:	(631) 589-6353
Project Name:	TOT2401
Project Number:	TOT2401
Report Date:	04/22/24

The original project report/data package is held by Alpha Analytical. This report/data package is paginated and should be reproduced only in its entirety. Alpha Analytical holds no responsibility for results and/or data that are not consistent with the original.

Certifications & Approvals: MA (M-MA086), NH NELAP (2064), CT (PH-0826), IL (200077), IN (C-MA-03), KY (KY98045), ME (MA00086), MD (348), NJ (MA935), NY (11148), NC (25700/666), OH (CL108), OR (MA-1316), PA (68-03671), RI (LAO00065), TX (T104704476), VT (VT-0935), VA (460195), USDA (Permit #525-23-122-91930).

Eight Walkup Drive, Westborough, MA 01581-1019
508-898-9220 (Fax) 508-898-9193 800-624-9220 - www.alphalab.com

Project Name: TOT2401
Project Number: TOT2401

Lab Number: L2420541
Report Date: 04/22/24

Alpha Sample ID	Client ID	Matrix	Sample Location	Collection Date/Time	Receive Date
L2420541-01	SB001 (0-2')-A	SOIL	1521 HERKIMER ST. BROOKLYN, NY 11207	04/15/24 10:15	04/15/24
L2420541-02	SB001 (13-15')-A	SOIL	1521 HERKIMER ST. BROOKLYN, NY 11207	04/15/24 10:16	04/15/24
L2420541-03	SB002 (0-2')-A	SOIL	1521 HERKIMER ST. BROOKLYN, NY 11207	04/15/24 12:22	04/15/24
L2420541-04	SB002 (13-15')-A	SOIL	1521 HERKIMER ST. BROOKLYN, NY 11207	04/15/24 11:55	04/15/24
L2420541-05	GW001-A	WATER	1521 HERKIMER ST. BROOKLYN, NY 11207	04/15/24 13:35	04/15/24

Project Name:	TOT2401	**Lab Number:**	L2420541
Project Number:	TOT2401	**Report Date:**	04/22/24

Case Narrative

The samples were received in accordance with the Chain of Custody and no significant deviations were encountered during the preparation or analysis unless otherwise noted. Sample Receipt, Container Information, and the Chain of Custody are located at the back of the report.

Results contained within this report relate only to the samples submitted under this Alpha Lab Number and meet NELAP requirements for all NELAP accredited parameters unless otherwise noted in the following narrative. The data presented in this report is organized by parameter (i.e. VOC, SVOC, etc.). Sample specific Quality Control data (i.e. Surrogate Spike Recovery) is reported at the end of the target analyte list for each individual sample, followed by the Laboratory Batch Quality Control at the end of each parameter. Tentatively Identified Compounds (TICs), if requested, are reported for compounds identified to be present and are not part of the method/program Target Compound List, even if only a subset of the TCL are being reported. If a sample was re-analyzed or re-extracted due to a required quality control corrective action and if both sets of data are reported, the Laboratory ID of the re-analysis or re-extraction is designated with an "R" or "RE", respectively.

When multiple Batch Quality Control elements are reported (e.g. more than one LCS), the associated samples for each element are noted in the grey shaded header line of each data table. Any Laboratory Batch, Sample Specific % recovery or RPD value that is outside the listed Acceptance Criteria is bolded in the report. In reference to questions H (CAM) or 4 (RCP) when "NO" is checked, the performance criteria for CAM and RCP methods allow for some quality control failures to occur and still be within method compliance. In these instances, the specific failure is not narrated but noted in the associated QC Outlier Summary Report, located directly after the Case Narrative. QC information is also incorporated in the Data Usability Assessment table (Format 11) of our Data Merger tool, where it can be reviewed in conjunction with the sample result, associated regulatory criteria and any associated data usability implications.

Soil/sediments, solids and tissues are reported on a dry weight basis unless otherwise noted. Definitions of all data qualifiers and acronyms used in this report are provided in the Glossary located at the back of the report.

HOLD POLICY - For samples submitted on hold, Alpha's policy is to hold samples (with the exception of Air canisters) free of charge for 21 calendar days from the date the project is completed. After 21 calendar days, we will dispose of all samples submitted including those put on hold unless you have contacted your Alpha Project Manager and made arrangements for Alpha to continue to hold the samples. Air canisters will be disposed after 3 business days from the date the project is completed.

Please contact Project Management at 800-624-9220 with any questions.

Project Name:	TOT2401	**Lab Number:**	L2420541
Project Number:	TOT2401	**Report Date:**	04/22/24

Case Narrative (continued)

Report Submission

All non-detect (ND) or estimated concentrations (J-qualified) have been quantitated to the limit noted in the MDL column.

Sample Receipt

L2420541-01 through -05: The collection time was obtained from the container labels.

Semivolatile Organics

The WG1909584-2 LCS recovery, associated with L2420541-01 through -04, is below the acceptance criteria for benzoic acid (8%); however, it has been identified as a "difficult" analyte. The results of the associated samples are reported.

The WG1911100-2/-3 LCS/LCSD recoveries, associated with L2420541-05, are below the acceptance criteria for benzoic acid (0%/0%); however, it has been identified as a "difficult" analyte. The result of the associated sample is reported.

Total Metals

L2420541-01 through -04: The sample has elevated detection limits for all elements, with the exception of mercury, due to the dilution required by the sample matrix.

I, the undersigned, attest under the pains and penalties of perjury that, to the best of my knowledge and belief and based upon my personal inquiry of those responsible for providing the information contained in this analytical report, such information is accurate and complete. This certificate of analysis is not complete unless this page accompanies any and all pages of this report.

Authorized Signature: Cristin Walker

Title: Technical Director/Representative Date: 04/22/24

ORGANICS

VOLATILES

Project Name: TOT2401 **Lab Number:** L2420541

Project Number: TOT2401 **Report Date:** 04/22/24

SAMPLE RESULTS

Lab ID: L2420541-01
Client ID: SB001 (0-2')-A
Sample Location: 1521 HERKIMER ST. BROOKLYN, NY 11207

Date Collected: 04/15/24 10:15
Date Received: 04/15/24
Field Prep: Not Specified

Sample Depth:
Matrix: Soil
Analytical Method: 1,8260D
Analytical Date: 04/17/24 18:14
Analyst: LAC
Percent Solids: 81%

Parameter	Result	Qualifier	Units	RL	MDL	Dilution Factor
Volatile Organics by EPA 5035 Low - Westborough Lab						
Methylene chloride	ND		ug/kg	6.5	3.0	1
1,1-Dichloroethane	ND		ug/kg	1.3	0.19	1
Chloroform	ND		ug/kg	1.9	0.18	1
Carbon tetrachloride	ND		ug/kg	1.3	0.30	1
1,2-Dichloropropane	ND		ug/kg	1.3	0.16	1
Dibromochloromethane	ND		ug/kg	1.3	0.18	1
1,1,2-Trichloroethane	ND		ug/kg	1.3	0.35	1
Tetrachloroethene	ND		ug/kg	0.65	0.25	1
Chlorobenzene	ND		ug/kg	0.65	0.16	1
Trichlorofluoromethane	ND		ug/kg	5.2	0.90	1
1,2-Dichloroethane	ND		ug/kg	1.3	0.33	1
1,1,1-Trichloroethane	ND		ug/kg	0.65	0.22	1
Bromodichloromethane	ND		ug/kg	0.65	0.14	1
trans-1,3-Dichloropropene	ND		ug/kg	1.3	0.35	1
cis-1,3-Dichloropropene	ND		ug/kg	0.65	0.20	1
1,3-Dichloropropene, Total	ND		ug/kg	0.65	0.20	1
1,1-Dichloropropene	ND		ug/kg	0.65	0.21	1
Bromoform	ND		ug/kg	5.2	0.32	1
1,1,2,2-Tetrachloroethane	ND		ug/kg	0.65	0.22	1
Benzene	ND		ug/kg	0.65	0.22	1
Toluene	ND		ug/kg	1.3	0.70	1
Ethylbenzene	ND		ug/kg	1.3	0.18	1
Chloromethane	ND		ug/kg	5.2	1.2	1
Bromomethane	ND		ug/kg	2.6	0.75	1
Vinyl chloride	ND		ug/kg	1.3	0.44	1
Chloroethane	ND		ug/kg	2.6	0.59	1
1,1-Dichloroethene	ND		ug/kg	1.3	0.31	1
trans-1,2-Dichloroethene	ND		ug/kg	1.9	0.18	1

Project Name: TOT2401 **Lab Number:** L2420541

Project Number: TOT2401 **Report Date:** 04/22/24

SAMPLE RESULTS

Lab ID: L2420541-01 Date Collected: 04/15/24 10:15

Client ID: SB001 (0-2')-A Date Received: 04/15/24

Sample Location: 1521 HERKIMER ST. BROOKLYN, NY 11207 Field Prep: Not Specified

Sample Depth:

Parameter	Result	Qualifier	Units	RL	MDL	Dilution Factor
Volatile Organics by EPA 5035 Low - Westborough Lab						
Trichloroethene	ND		ug/kg	0.65	0.18	1
1,2-Dichlorobenzene	ND		ug/kg	2.6	0.19	1
1,3-Dichlorobenzene	ND		ug/kg	2.6	0.19	1
1,4-Dichlorobenzene	ND		ug/kg	2.6	0.22	1
Methyl tert butyl ether	ND		ug/kg	2.6	0.26	1
p/m-Xylene	ND		ug/kg	2.6	0.73	1
o-Xylene	ND		ug/kg	1.3	0.38	1
Xylenes, Total	ND		ug/kg	1.3	0.38	1
cis-1,2-Dichloroethene	ND		ug/kg	1.3	0.23	1
1,2-Dichloroethene, Total	ND		ug/kg	1.3	0.18	1
Dibromomethane	ND		ug/kg	2.6	0.31	1
Styrene	ND		ug/kg	1.3	0.25	1
Dichlorodifluoromethane	ND		ug/kg	13	1.2	1
Acetone	ND		ug/kg	13	6.2	1
Carbon disulfide	ND		ug/kg	13	5.9	1
2-Butanone	ND		ug/kg	13	2.9	1
Vinyl acetate	ND		ug/kg	13	2.8	1
4-Methyl-2-pentanone	ND		ug/kg	13	1.7	1
1,2,3-Trichloropropane	ND		ug/kg	2.6	0.16	1
2-Hexanone	ND		ug/kg	13	1.5	1
Bromochloromethane	ND		ug/kg	2.6	0.27	1
2,2-Dichloropropane	ND		ug/kg	2.6	0.26	1
1,2-Dibromoethane	ND		ug/kg	1.3	0.36	1
1,3-Dichloropropane	ND		ug/kg	2.6	0.22	1
1,1,1,2-Tetrachloroethane	ND		ug/kg	0.65	0.17	1
Bromobenzene	ND		ug/kg	2.6	0.19	1
n-Butylbenzene	ND		ug/kg	1.3	0.22	1
sec-Butylbenzene	ND		ug/kg	1.3	0.19	1
tert-Butylbenzene	ND		ug/kg	2.6	0.15	1
o-Chlorotoluene	ND		ug/kg	2.6	0.25	1
p-Chlorotoluene	ND		ug/kg	2.6	0.14	1
1,2-Dibromo-3-chloropropane	ND		ug/kg	3.9	1.3	1
Hexachlorobutadiene	ND		ug/kg	5.2	0.22	1
Isopropylbenzene	ND		ug/kg	1.3	0.14	1
p-Isopropyltoluene	ND		ug/kg	1.3	0.14	1
Naphthalene	ND		ug/kg	5.2	0.84	1
Acrylonitrile	ND		ug/kg	5.2	1.5	1

Project Name: TOT2401 **Lab Number:** L2420541

Project Number: TOT2401 **Report Date:** 04/22/24

SAMPLE RESULTS

Lab ID: L2420541-01 Date Collected: 04/15/24 10:15

Client ID: SB001 (0-2')-A Date Received: 04/15/24

Sample Location: 1521 HERKIMER ST. BROOKLYN, NY 11207 Field Prep: Not Specified

Sample Depth:

Parameter	Result	Qualifier	Units	RL	MDL	Dilution Factor
Volatile Organics by EPA 5035 Low - Westborough Lab						
n-Propylbenzene	ND		ug/kg	1.3	0.22	1
1,2,3-Trichlorobenzene	ND		ug/kg	2.6	0.42	1
1,2,4-Trichlorobenzene	ND		ug/kg	2.6	0.35	1
1,3,5-Trimethylbenzene	ND		ug/kg	2.6	0.25	1
1,2,4-Trimethylbenzene	ND		ug/kg	2.6	0.43	1
1,4-Dioxane	ND		ug/kg	100	46.	1
p-Diethylbenzene	ND		ug/kg	2.6	0.23	1
p-Ethyltoluene	ND		ug/kg	2.6	0.50	1
1,2,4,5-Tetramethylbenzene	ND		ug/kg	2.6	0.25	1
Ethyl ether	ND		ug/kg	2.6	0.44	1
trans-1,4-Dichloro-2-butene	ND		ug/kg	6.5	1.8	1

Surrogate	% Recovery	Qualifier	Acceptance Criteria
1,2-Dichloroethane-d4	92		70-130
Toluene-d8	86		70-130
4-Bromofluorobenzene	93		70-130
Dibromofluoromethane	99		70-130

Project Name: TOT2401 **Lab Number:** L2420541

Project Number: TOT2401 **Report Date:** 04/22/24

SAMPLE RESULTS

Lab ID: L2420541-02
Client ID: SB001 (13-15')-A
Sample Location: 1521 HERKIMER ST. BROOKLYN, NY 11207

Date Collected: 04/15/24 10:16
Date Received: 04/15/24
Field Prep: Not Specified

Sample Depth:
Matrix: Soil
Analytical Method: 1,8260D
Analytical Date: 04/17/24 18:40
Analyst: LAC
Percent Solids: 94%

Parameter	Result	Qualifier	Units	RL	MDL	Dilution Factor
Volatile Organics by EPA 5035 Low - Westborough Lab						
Methylene chloride	ND		ug/kg	5.5	2.5	1
1,1-Dichloroethane	ND		ug/kg	1.1	0.16	1
Chloroform	ND		ug/kg	1.6	0.15	1
Carbon tetrachloride	ND		ug/kg	1.1	0.25	1
1,2-Dichloropropane	ND		ug/kg	1.1	0.14	1
Dibromochloromethane	ND		ug/kg	1.1	0.15	1
1,1,2-Trichloroethane	ND		ug/kg	1.1	0.29	1
Tetrachloroethene	ND		ug/kg	0.55	0.22	1
Chlorobenzene	ND		ug/kg	0.55	0.14	1
Trichlorofluoromethane	ND		ug/kg	4.4	0.77	1
1,2-Dichloroethane	ND		ug/kg	1.1	0.28	1
1,1,1-Trichloroethane	ND		ug/kg	0.55	0.18	1
Bromodichloromethane	ND		ug/kg	0.55	0.12	1
trans-1,3-Dichloropropene	ND		ug/kg	1.1	0.30	1
cis-1,3-Dichloropropene	ND		ug/kg	0.55	0.17	1
1,3-Dichloropropene, Total	ND		ug/kg	0.55	0.17	1
1,1-Dichloropropene	ND		ug/kg	0.55	0.18	1
Bromoform	ND		ug/kg	4.4	0.27	1
1,1,2,2-Tetrachloroethane	ND		ug/kg	0.55	0.18	1
Benzene	ND		ug/kg	0.55	0.18	1
Toluene	ND		ug/kg	1.1	0.60	1
Ethylbenzene	ND		ug/kg	1.1	0.16	1
Chloromethane	ND		ug/kg	4.4	1.0	1
Bromomethane	ND		ug/kg	2.2	0.64	1
Vinyl chloride	ND		ug/kg	1.1	0.37	1
Chloroethane	ND		ug/kg	2.2	0.50	1
1,1-Dichloroethene	ND		ug/kg	1.1	0.26	1
trans-1,2-Dichloroethene	ND		ug/kg	1.6	0.15	1

Project Name: TOT2401 **Lab Number:** L2420541

Project Number: TOT2401 **Report Date:** 04/22/24

SAMPLE RESULTS

Lab ID: L2420541-02 Date Collected: 04/15/24 10:16

Client ID: SB001 (13-15')-A Date Received: 04/15/24

Sample Location: 1521 HERKIMER ST. BROOKLYN, NY 11207 Field Prep: Not Specified

Sample Depth:

Parameter	Result	Qualifier	Units	RL	MDL	Dilution Factor
Volatile Organics by EPA 5035 Low - Westborough Lab						
Trichloroethene	ND		ug/kg	0.55	0.15	1
1,2-Dichlorobenzene	ND		ug/kg	2.2	0.16	1
1,3-Dichlorobenzene	ND		ug/kg	2.2	0.16	1
1,4-Dichlorobenzene	ND		ug/kg	2.2	0.19	1
Methyl tert butyl ether	ND		ug/kg	2.2	0.22	1
p/m-Xylene	ND		ug/kg	2.2	0.62	1
o-Xylene	ND		ug/kg	1.1	0.32	1
Xylenes, Total	ND		ug/kg	1.1	0.32	1
cis-1,2-Dichloroethene	ND		ug/kg	1.1	0.19	1
1,2-Dichloroethene, Total	ND		ug/kg	1.1	0.15	1
Dibromomethane	ND		ug/kg	2.2	0.26	1
Styrene	ND		ug/kg	1.1	0.22	1
Dichlorodifluoromethane	ND		ug/kg	11	1.0	1
Acetone	ND		ug/kg	11	5.3	1
Carbon disulfide	ND		ug/kg	11	5.0	1
2-Butanone	ND		ug/kg	11	2.4	1
Vinyl acetate	ND		ug/kg	11	2.4	1
4-Methyl-2-pentanone	ND		ug/kg	11	1.4	1
1,2,3-Trichloropropane	ND		ug/kg	2.2	0.14	1
2-Hexanone	ND		ug/kg	11	1.3	1
Bromochloromethane	ND		ug/kg	2.2	0.22	1
2,2-Dichloropropane	ND		ug/kg	2.2	0.22	1
1,2-Dibromoethane	ND		ug/kg	1.1	0.31	1
1,3-Dichloropropane	ND		ug/kg	2.2	0.18	1
1,1,1,2-Tetrachloroethane	ND		ug/kg	0.55	0.14	1
Bromobenzene	ND		ug/kg	2.2	0.16	1
n-Butylbenzene	ND		ug/kg	1.1	0.18	1
sec-Butylbenzene	ND		ug/kg	1.1	0.16	1
tert-Butylbenzene	ND		ug/kg	2.2	0.13	1
o-Chlorotoluene	ND		ug/kg	2.2	0.21	1
p-Chlorotoluene	ND		ug/kg	2.2	0.12	1
1,2-Dibromo-3-chloropropane	ND		ug/kg	3.3	1.1	1
Hexachlorobutadiene	ND		ug/kg	4.4	0.19	1
Isopropylbenzene	ND		ug/kg	1.1	0.12	1
p-Isopropyltoluene	ND		ug/kg	1.1	0.12	1
Naphthalene	ND		ug/kg	4.4	0.72	1
Acrylonitrile	ND		ug/kg	4.4	1.3	1

Project Name: TOT2401 **Lab Number:** L2420541

Project Number: TOT2401 **Report Date:** 04/22/24

SAMPLE RESULTS

Lab ID: L2420541-02 Date Collected: 04/15/24 10:16

Client ID: SB001 (13-15')-A Date Received: 04/15/24

Sample Location: 1521 HERKIMER ST. BROOKLYN, NY 11207 Field Prep: Not Specified

Sample Depth:

Parameter	Result	Qualifier	Units	RL	MDL	Dilution Factor
Volatile Organics by EPA 5035 Low - Westborough Lab						
n-Propylbenzene	ND		ug/kg	1.1	0.19	1
1,2,3-Trichlorobenzene	ND		ug/kg	2.2	0.35	1
1,2,4-Trichlorobenzene	ND		ug/kg	2.2	0.30	1
1,3,5-Trimethylbenzene	ND		ug/kg	2.2	0.21	1
1,2,4-Trimethylbenzene	ND		ug/kg	2.2	0.37	1
1,4-Dioxane	ND		ug/kg	88	39.	1
p-Diethylbenzene	ND		ug/kg	2.2	0.20	1
p-Ethyltoluene	ND		ug/kg	2.2	0.42	1
1,2,4,5-Tetramethylbenzene	ND		ug/kg	2.2	0.21	1
Ethyl ether	ND		ug/kg	2.2	0.38	1
trans-1,4-Dichloro-2-butene	ND		ug/kg	5.5	1.6	1

Surrogate	% Recovery	Qualifier	Acceptance Criteria
1,2-Dichloroethane-d4	85		70-130
Toluene-d8	93		70-130
4-Bromofluorobenzene	88		70-130
Dibromofluoromethane	101		70-130

Project Name: TOT2401 **Lab Number:** L2420541

Project Number: TOT2401 **Report Date:** 04/22/24

SAMPLE RESULTS

Lab ID: L2420541-03
Client ID: SB002 (0-2')-A
Sample Location: 1521 HERKIMER ST. BROOKLYN, NY 11207

Date Collected: 04/15/24 12:22
Date Received: 04/15/24
Field Prep: Not Specified

Sample Depth:
Matrix: Soil
Analytical Method: 1,8260D
Analytical Date: 04/17/24 21:35
Analyst: AJK
Percent Solids: 86%

Parameter	Result	Qualifier	Units	RL	MDL	Dilution Factor
Volatile Organics by EPA 5035 Low - Westborough Lab						
Methylene chloride	ND		ug/kg	5.2	2.4	1
1,1-Dichloroethane	ND		ug/kg	1.0	0.15	1
Chloroform	ND		ug/kg	1.6	0.14	1
Carbon tetrachloride	ND		ug/kg	1.0	0.24	1
1,2-Dichloropropane	ND		ug/kg	1.0	0.13	1
Dibromochloromethane	ND		ug/kg	1.0	0.14	1
1,1,2-Trichloroethane	ND		ug/kg	1.0	0.28	1
Tetrachloroethene	ND		ug/kg	0.52	0.20	1
Chlorobenzene	ND		ug/kg	0.52	0.13	1
Trichlorofluoromethane	ND		ug/kg	4.2	0.72	1
1,2-Dichloroethane	ND		ug/kg	1.0	0.27	1
1,1,1-Trichloroethane	ND		ug/kg	0.52	0.17	1
Bromodichloromethane	ND		ug/kg	0.52	0.11	1
trans-1,3-Dichloropropene	ND		ug/kg	1.0	0.28	1
cis-1,3-Dichloropropene	ND		ug/kg	0.52	0.16	1
1,3-Dichloropropene, Total	ND		ug/kg	0.52	0.16	1
1,1-Dichloropropene	ND		ug/kg	0.52	0.16	1
Bromoform	ND		ug/kg	4.2	0.26	1
1,1,2,2-Tetrachloroethane	ND		ug/kg	0.52	0.17	1
Benzene	ND		ug/kg	0.52	0.17	1
Toluene	ND		ug/kg	1.0	0.56	1
Ethylbenzene	ND		ug/kg	1.0	0.15	1
Chloromethane	ND		ug/kg	4.2	0.97	1
Bromomethane	ND		ug/kg	2.1	0.60	1
Vinyl chloride	ND		ug/kg	1.0	0.35	1
Chloroethane	ND		ug/kg	2.1	0.47	1
1,1-Dichloroethene	ND		ug/kg	1.0	0.25	1
trans-1,2-Dichloroethene	ND		ug/kg	1.6	0.14	1

Project Name: TOT2401 **Lab Number:** L2420541

Project Number: TOT2401 **Report Date:** 04/22/24

SAMPLE RESULTS

Lab ID: L2420541-03 Date Collected: 04/15/24 12:22

Client ID: SB002 (0-2')-A Date Received: 04/15/24

Sample Location: 1521 HERKIMER ST. BROOKLYN, NY 11207 Field Prep: Not Specified

Sample Depth:

Parameter	Result	Qualifier	Units	RL	MDL	Dilution Factor
Volatile Organics by EPA 5035 Low - Westborough Lab						
Trichloroethene	ND		ug/kg	0.52	0.14	1
1,2-Dichlorobenzene	ND		ug/kg	2.1	0.15	1
1,3-Dichlorobenzene	ND		ug/kg	2.1	0.15	1
1,4-Dichlorobenzene	ND		ug/kg	2.1	0.18	1
Methyl tert butyl ether	ND		ug/kg	2.1	0.21	1
p/m-Xylene	ND		ug/kg	2.1	0.58	1
o-Xylene	ND		ug/kg	1.0	0.30	1
Xylenes, Total	ND		ug/kg	1.0	0.30	1
cis-1,2-Dichloroethene	ND		ug/kg	1.0	0.18	1
1,2-Dichloroethene, Total	ND		ug/kg	1.0	0.14	1
Dibromomethane	ND		ug/kg	2.1	0.25	1
Styrene	ND		ug/kg	1.0	0.20	1
Dichlorodifluoromethane	ND		ug/kg	10	0.95	1
Acetone	ND		ug/kg	10	5.0	1
Carbon disulfide	ND		ug/kg	10	4.7	1
2-Butanone	ND		ug/kg	10	2.3	1
Vinyl acetate	ND		ug/kg	10	2.2	1
4-Methyl-2-pentanone	ND		ug/kg	10	1.3	1
1,2,3-Trichloropropane	ND		ug/kg	2.1	0.13	1
2-Hexanone	ND		ug/kg	10	1.2	1
Bromochloromethane	ND		ug/kg	2.1	0.21	1
2,2-Dichloropropane	ND		ug/kg	2.1	0.21	1
1,2-Dibromoethane	ND		ug/kg	1.0	0.29	1
1,3-Dichloropropane	ND		ug/kg	2.1	0.17	1
1,1,1,2-Tetrachloroethane	ND		ug/kg	0.52	0.14	1
Bromobenzene	ND		ug/kg	2.1	0.15	1
n-Butylbenzene	ND		ug/kg	1.0	0.17	1
sec-Butylbenzene	ND		ug/kg	1.0	0.15	1
tert-Butylbenzene	ND		ug/kg	2.1	0.12	1
o-Chlorotoluene	ND		ug/kg	2.1	0.20	1
p-Chlorotoluene	ND		ug/kg	2.1	0.11	1
1,2-Dibromo-3-chloropropane	ND		ug/kg	3.1	1.0	1
Hexachlorobutadiene	ND		ug/kg	4.2	0.18	1
Isopropylbenzene	ND		ug/kg	1.0	0.11	1
p-Isopropyltoluene	ND		ug/kg	1.0	0.11	1
Naphthalene	ND		ug/kg	4.2	0.68	1
Acrylonitrile	ND		ug/kg	4.2	1.2	1

Project Name: TOT2401 **Lab Number:** L2420541

Project Number: TOT2401 **Report Date:** 04/22/24

SAMPLE RESULTS

Lab ID: L2420541-03 Date Collected: 04/15/24 12:22

Client ID: SB002 (0-2')-A Date Received: 04/15/24

Sample Location: 1521 HERKIMER ST. BROOKLYN, NY 11207 Field Prep: Not Specified

Sample Depth:

Parameter	Result	Qualifier	Units	RL	MDL	Dilution Factor
Volatile Organics by EPA 5035 Low - Westborough Lab						
n-Propylbenzene	ND		ug/kg	1.0	0.18	1
1,2,3-Trichlorobenzene	ND		ug/kg	2.1	0.33	1
1,2,4-Trichlorobenzene	ND		ug/kg	2.1	0.28	1
1,3,5-Trimethylbenzene	ND		ug/kg	2.1	0.20	1
1,2,4-Trimethylbenzene	ND		ug/kg	2.1	0.35	1
1,4-Dioxane	ND		ug/kg	83	36.	1
p-Diethylbenzene	ND		ug/kg	2.1	0.18	1
p-Ethyltoluene	ND		ug/kg	2.1	0.40	1
1,2,4,5-Tetramethylbenzene	ND		ug/kg	2.1	0.20	1
Ethyl ether	ND		ug/kg	2.1	0.35	1
trans-1,4-Dichloro-2-butene	ND		ug/kg	5.2	1.5	1

Surrogate	% Recovery	Qualifier	Acceptance Criteria
1,2-Dichloroethane-d4	103		70-130
Toluene-d8	98		70-130
4-Bromofluorobenzene	107		70-130
Dibromofluoromethane	103		70-130

Project Name: TOT2401 **Lab Number:** L2420541

Project Number: TOT2401 **Report Date:** 04/22/24

SAMPLE RESULTS

Lab ID: L2420541-04
Client ID: SB002 (13-15')-A
Sample Location: 1521 HERKIMER ST. BROOKLYN, NY 11207

Date Collected: 04/15/24 11:55
Date Received: 04/15/24
Field Prep: Not Specified

Sample Depth:
Matrix: Soil
Analytical Method: 1,8260D
Analytical Date: 04/17/24 19:32
Analyst: LAC
Percent Solids: 94%

Parameter	Result	Qualifier	Units	RL	MDL	Dilution Factor
Volatile Organics by EPA 5035 Low - Westborough Lab						
Methylene chloride	ND		ug/kg	5.1	2.4	1
1,1-Dichloroethane	ND		ug/kg	1.0	0.15	1
Chloroform	ND		ug/kg	1.5	0.14	1
Carbon tetrachloride	ND		ug/kg	1.0	0.24	1
1,2-Dichloropropane	ND		ug/kg	1.0	0.13	1
Dibromochloromethane	ND		ug/kg	1.0	0.14	1
1,1,2-Trichloroethane	ND		ug/kg	1.0	0.27	1
Tetrachloroethene	ND		ug/kg	0.51	0.20	1
Chlorobenzene	ND		ug/kg	0.51	0.13	1
Trichlorofluoromethane	ND		ug/kg	4.1	0.72	1
1,2-Dichloroethane	ND		ug/kg	1.0	0.26	1
1,1,1-Trichloroethane	ND		ug/kg	0.51	0.17	1
Bromodichloromethane	ND		ug/kg	0.51	0.11	1
trans-1,3-Dichloropropene	ND		ug/kg	1.0	0.28	1
cis-1,3-Dichloropropene	ND		ug/kg	0.51	0.16	1
1,3-Dichloropropene, Total	ND		ug/kg	0.51	0.16	1
1,1-Dichloropropene	ND		ug/kg	0.51	0.16	1
Bromoform	ND		ug/kg	4.1	0.25	1
1,1,2,2-Tetrachloroethane	ND		ug/kg	0.51	0.17	1
Benzene	ND		ug/kg	0.51	0.17	1
Toluene	ND		ug/kg	1.0	0.56	1
Ethylbenzene	ND		ug/kg	1.0	0.14	1
Chloromethane	ND		ug/kg	4.1	0.96	1
Bromomethane	ND		ug/kg	2.0	0.60	1
Vinyl chloride	ND		ug/kg	1.0	0.34	1
Chloroethane	ND		ug/kg	2.0	0.46	1
1,1-Dichloroethene	ND		ug/kg	1.0	0.24	1
trans-1,2-Dichloroethene	ND		ug/kg	1.5	0.14	1

Project Name: TOT2401 **Lab Number:** L2420541

Project Number: TOT2401 **Report Date:** 04/22/24

SAMPLE RESULTS

Lab ID: L2420541-04 Date Collected: 04/15/24 11:55

Client ID: SB002 (13-15')-A Date Received: 04/15/24

Sample Location: 1521 HERKIMER ST. BROOKLYN, NY 11207 Field Prep: Not Specified

Sample Depth:

Parameter	Result	Qualifier	Units	RL	MDL	Dilution Factor
Volatile Organics by EPA 5035 Low - Westborough Lab						
Trichloroethene	ND		ug/kg	0.51	0.14	1
1,2-Dichlorobenzene	ND		ug/kg	2.0	0.15	1
1,3-Dichlorobenzene	ND		ug/kg	2.0	0.15	1
1,4-Dichlorobenzene	ND		ug/kg	2.0	0.18	1
Methyl tert butyl ether	ND		ug/kg	2.0	0.21	1
p/m-Xylene	ND		ug/kg	2.0	0.58	1
o-Xylene	ND		ug/kg	1.0	0.30	1
Xylenes, Total	ND		ug/kg	1.0	0.30	1
cis-1,2-Dichloroethene	ND		ug/kg	1.0	0.18	1
1,2-Dichloroethene, Total	ND		ug/kg	1.0	0.14	1
Dibromomethane	ND		ug/kg	2.0	0.24	1
Styrene	ND		ug/kg	1.0	0.20	1
Dichlorodifluoromethane	ND		ug/kg	10	0.94	1
Acetone	ND		ug/kg	10	5.0	1
Carbon disulfide	ND		ug/kg	10	4.7	1
2-Butanone	ND		ug/kg	10	2.3	1
Vinyl acetate	ND		ug/kg	10	2.2	1
4-Methyl-2-pentanone	ND		ug/kg	10	1.3	1
1,2,3-Trichloropropane	ND		ug/kg	2.0	0.13	1
2-Hexanone	ND		ug/kg	10	1.2	1
Bromochloromethane	ND		ug/kg	2.0	0.21	1
2,2-Dichloropropane	ND		ug/kg	2.0	0.21	1
1,2-Dibromoethane	ND		ug/kg	1.0	0.29	1
1,3-Dichloropropane	ND		ug/kg	2.0	0.17	1
1,1,1,2-Tetrachloroethane	ND		ug/kg	0.51	0.14	1
Bromobenzene	ND		ug/kg	2.0	0.15	1
n-Butylbenzene	ND		ug/kg	1.0	0.17	1
sec-Butylbenzene	ND		ug/kg	1.0	0.15	1
tert-Butylbenzene	ND		ug/kg	2.0	0.12	1
o-Chlorotoluene	ND		ug/kg	2.0	0.20	1
p-Chlorotoluene	ND		ug/kg	2.0	0.11	1
1,2-Dibromo-3-chloropropane	ND		ug/kg	3.1	1.0	1
Hexachlorobutadiene	ND		ug/kg	4.1	0.17	1
Isopropylbenzene	ND		ug/kg	1.0	0.11	1
p-Isopropyltoluene	ND		ug/kg	1.0	0.11	1
Naphthalene	ND		ug/kg	4.1	0.67	1
Acrylonitrile	ND		ug/kg	4.1	1.2	1

Project Name: TOT2401 **Lab Number:** L2420541

Project Number: TOT2401 **Report Date:** 04/22/24

SAMPLE RESULTS

Lab ID: L2420541-04 Date Collected: 04/15/24 11:55

Client ID: SB002 (13-15')-A Date Received: 04/15/24

Sample Location: 1521 HERKIMER ST. BROOKLYN, NY 11207 Field Prep: Not Specified

Sample Depth:

Parameter	Result	Qualifier	Units	RL	MDL	Dilution Factor
Volatile Organics by EPA 5035 Low - Westborough Lab						
n-Propylbenzene	ND		ug/kg	1.0	0.18	1
1,2,3-Trichlorobenzene	ND		ug/kg	2.0	0.33	1
1,2,4-Trichlorobenzene	ND		ug/kg	2.0	0.28	1
1,3,5-Trimethylbenzene	ND		ug/kg	2.0	0.20	1
1,2,4-Trimethylbenzene	ND		ug/kg	2.0	0.34	1
1,4-Dioxane	ND		ug/kg	82	36.	1
p-Diethylbenzene	ND		ug/kg	2.0	0.18	1
p-Ethyltoluene	ND		ug/kg	2.0	0.40	1
1,2,4,5-Tetramethylbenzene	ND		ug/kg	2.0	0.20	1
Ethyl ether	ND		ug/kg	2.0	0.35	1
trans-1,4-Dichloro-2-butene	ND		ug/kg	5.1	1.5	1

Surrogate	% Recovery	Qualifier	Acceptance Criteria
1,2-Dichloroethane-d4	98		70-130
Toluene-d8	90		70-130
4-Bromofluorobenzene	86		70-130
Dibromofluoromethane	102		70-130

Project Name: TOT2401 **Lab Number:** L2420541

Project Number: TOT2401 **Report Date:** 04/22/24

SAMPLE RESULTS

Lab ID: L2420541-05 Date Collected: 04/15/24 13:35
Client ID: GW001-A Date Received: 04/15/24
Sample Location: 1521 HERKIMER ST. BROOKLYN, NY 11207 Field Prep: Not Specified

Sample Depth:
Matrix: Water
Analytical Method: 1,8260D
Analytical Date: 04/17/24 15:41
Analyst: MAG

Parameter	Result	Qualifier	Units	RL	MDL	Dilution Factor
Volatile Organics by GC/MS - Westborough Lab						
Methylene chloride	ND		ug/l	2.5	0.70	1
1,1-Dichloroethane	ND		ug/l	2.5	0.70	1
Chloroform	1.1	J	ug/l	2.5	0.70	1
Carbon tetrachloride	ND		ug/l	0.50	0.13	1
1,2-Dichloropropane	ND		ug/l	1.0	0.14	1
Dibromochloromethane	ND		ug/l	0.50	0.15	1
1,1,2-Trichloroethane	ND		ug/l	1.5	0.50	1
Tetrachloroethene	ND		ug/l	0.50	0.18	1
Chlorobenzene	ND		ug/l	2.5	0.70	1
Trichlorofluoromethane	ND		ug/l	2.5	0.70	1
1,2-Dichloroethane	ND		ug/l	0.50	0.13	1
1,1,1-Trichloroethane	ND		ug/l	2.5	0.70	1
Bromodichloromethane	ND		ug/l	0.50	0.19	1
trans-1,3-Dichloropropene	ND		ug/l	0.50	0.16	1
cis-1,3-Dichloropropene	ND		ug/l	0.50	0.14	1
1,3-Dichloropropene, Total	ND		ug/l	0.50	0.14	1
1,1-Dichloropropene	ND		ug/l	2.5	0.70	1
Bromoform	ND		ug/l	2.0	0.65	1
1,1,2,2-Tetrachloroethane	ND		ug/l	0.50	0.17	1
Benzene	0.40	J	ug/l	0.50	0.16	1
Toluene	ND		ug/l	2.5	0.70	1
Ethylbenzene	ND		ug/l	2.5	0.70	1
Chloromethane	ND		ug/l	2.5	0.70	1
Bromomethane	ND		ug/l	2.5	0.70	1
Vinyl chloride	ND		ug/l	1.0	0.07	1
Chloroethane	ND		ug/l	2.5	0.70	1
1,1-Dichloroethene	ND		ug/l	0.50	0.17	1
trans-1,2-Dichloroethene	ND		ug/l	2.5	0.70	1

Project Name: TOT2401 **Lab Number:** L2420541

Project Number: TOT2401 **Report Date:** 04/22/24

SAMPLE RESULTS

Lab ID: L2420541-05 Date Collected: 04/15/24 13:35

Client ID: GW001-A Date Received: 04/15/24

Sample Location: 1521 HERKIMER ST. BROOKLYN, NY 11207 Field Prep: Not Specified

Sample Depth:

Parameter	Result	Qualifier	Units	RL	MDL	Dilution Factor
Volatile Organics by GC/MS - Westborough Lab						
Trichloroethene	ND		ug/l	0.50	0.18	1
1,2-Dichlorobenzene	ND		ug/l	2.5	0.70	1
1,3-Dichlorobenzene	ND		ug/l	2.5	0.70	1
1,4-Dichlorobenzene	ND		ug/l	2.5	0.70	1
Methyl tert butyl ether	ND		ug/l	2.5	0.17	1
p/m-Xylene	ND		ug/l	2.5	0.70	1
o-Xylene	ND		ug/l	2.5	0.70	1
Xylenes, Total	ND		ug/l	2.5	0.70	1
cis-1,2-Dichloroethene	ND		ug/l	2.5	0.70	1
1,2-Dichloroethene, Total	ND		ug/l	2.5	0.70	1
Dibromomethane	ND		ug/l	5.0	1.0	1
1,2,3-Trichloropropane	ND		ug/l	2.5	0.70	1
Acrylonitrile	ND		ug/l	5.0	1.5	1
Styrene	ND		ug/l	2.5	0.70	1
Dichlorodifluoromethane	ND		ug/l	5.0	1.0	1
Acetone	53		ug/l	5.0	1.5	1
Carbon disulfide	ND		ug/l	5.0	1.0	1
2-Butanone	10		ug/l	5.0	1.9	1
Vinyl acetate	ND		ug/l	5.0	1.0	1
4-Methyl-2-pentanone	ND		ug/l	5.0	1.0	1
2-Hexanone	ND		ug/l	5.0	1.0	1
Bromochloromethane	ND		ug/l	2.5	0.70	1
2,2-Dichloropropane	ND		ug/l	2.5	0.70	1
1,2-Dibromoethane	ND		ug/l	2.0	0.65	1
1,3-Dichloropropane	ND		ug/l	2.5	0.70	1
1,1,1,2-Tetrachloroethane	ND		ug/l	2.5	0.70	1
Bromobenzene	ND		ug/l	2.5	0.70	1
n-Butylbenzene	ND		ug/l	2.5	0.70	1
sec-Butylbenzene	ND		ug/l	2.5	0.70	1
tert-Butylbenzene	ND		ug/l	2.5	0.70	1
o-Chlorotoluene	ND		ug/l	2.5	0.70	1
p-Chlorotoluene	ND		ug/l	2.5	0.70	1
1,2-Dibromo-3-chloropropane	ND		ug/l	2.5	0.70	1
Hexachlorobutadiene	ND		ug/l	2.5	0.70	1
Isopropylbenzene	ND		ug/l	2.5	0.70	1
p-Isopropyltoluene	ND		ug/l	2.5	0.70	1
Naphthalene	ND		ug/l	2.5	0.70	1

Project Name: TOT2401 **Lab Number:** L2420541

Project Number: TOT2401 **Report Date:** 04/22/24

SAMPLE RESULTS

Lab ID: L2420541-05 Date Collected: 04/15/24 13:35

Client ID: GW001-A Date Received: 04/15/24

Sample Location: 1521 HERKIMER ST. BROOKLYN, NY 11207 Field Prep: Not Specified

Sample Depth:

Parameter	Result	Qualifier	Units	RL	MDL	Dilution Factor
Volatile Organics by GC/MS - Westborough Lab						
n-Propylbenzene	ND		ug/l	2.5	0.70	1
1,2,3-Trichlorobenzene	ND		ug/l	2.5	0.70	1
1,2,4-Trichlorobenzene	ND		ug/l	2.5	0.70	1
1,3,5-Trimethylbenzene	ND		ug/l	2.5	0.70	1
1,2,4-Trimethylbenzene	ND		ug/l	2.5	0.70	1
1,4-Dioxane	ND		ug/l	250	61.	1
p-Diethylbenzene	ND		ug/l	2.0	0.70	1
p-Ethyltoluene	ND		ug/l	2.0	0.70	1
1,2,4,5-Tetramethylbenzene	ND		ug/l	2.0	0.54	1
Ethyl ether	ND		ug/l	2.5	0.70	1
trans-1,4-Dichloro-2-butene	ND		ug/l	2.5	0.70	1

Surrogate	% Recovery	Qualifier	Acceptance Criteria
1,2-Dichloroethane-d4	104		70-130
Toluene-d8	97		70-130
4-Bromofluorobenzene	103		70-130
Dibromofluoromethane	103		70-130

Project Name: TOT2401 **Lab Number:** L2420541

Project Number: TOT2401 **Report Date:** 04/22/24

Method Blank Analysis
Batch Quality Control

Analytical Method: 1,8260D
Analytical Date: 04/17/24 07:53
Analyst: PID

Parameter	Result	Qualifier	Units	RL	MDL
Volatile Organics by GC/MS - Westborough Lab for sample(s): 05 Batch: WG1909721-5					
Methylene chloride	ND		ug/l	2.5	0.70
1,1-Dichloroethane	ND		ug/l	2.5	0.70
Chloroform	ND		ug/l	2.5	0.70
Carbon tetrachloride	ND		ug/l	0.50	0.13
1,2-Dichloropropane	ND		ug/l	1.0	0.14
Dibromochloromethane	ND		ug/l	0.50	0.15
1,1,2-Trichloroethane	ND		ug/l	1.5	0.50
Tetrachloroethene	ND		ug/l	0.50	0.18
Chlorobenzene	ND		ug/l	2.5	0.70
Trichlorofluoromethane	ND		ug/l	2.5	0.70
1,2-Dichloroethane	ND		ug/l	0.50	0.13
1,1,1-Trichloroethane	ND		ug/l	2.5	0.70
Bromodichloromethane	ND		ug/l	0.50	0.19
trans-1,3-Dichloropropene	ND		ug/l	0.50	0.16
cis-1,3-Dichloropropene	ND		ug/l	0.50	0.14
1,3-Dichloropropene, Total	ND		ug/l	0.50	0.14
1,1-Dichloropropene	ND		ug/l	2.5	0.70
Bromoform	ND		ug/l	2.0	0.65
1,1,2,2-Tetrachloroethane	ND		ug/l	0.50	0.17
Benzene	ND		ug/l	0.50	0.16
Toluene	ND		ug/l	2.5	0.70
Ethylbenzene	ND		ug/l	2.5	0.70
Chloromethane	ND		ug/l	2.5	0.70
Bromomethane	ND		ug/l	2.5	0.70
Vinyl chloride	ND		ug/l	1.0	0.07
Chloroethane	ND		ug/l	2.5	0.70
1,1-Dichloroethene	ND		ug/l	0.50	0.17
trans-1,2-Dichloroethene	ND		ug/l	2.5	0.70
Trichloroethene	ND		ug/l	0.50	0.18

Project Name: TOT2401 **Lab Number:** L2420541

Project Number: TOT2401 **Report Date:** 04/22/24

Method Blank Analysis
Batch Quality Control

Analytical Method: 1,8260D
Analytical Date: 04/17/24 07:53
Analyst: PID

Parameter	Result	Qualifier	Units	RL	MDL
Volatile Organics by GC/MS - Westborough Lab for sample(s): 05 Batch: WG1909721-5					
1,2-Dichlorobenzene	ND		ug/l	2.5	0.70
1,3-Dichlorobenzene	ND		ug/l	2.5	0.70
1,4-Dichlorobenzene	ND		ug/l	2.5	0.70
Methyl tert butyl ether	ND		ug/l	2.5	0.17
p/m-Xylene	ND		ug/l	2.5	0.70
o-Xylene	ND		ug/l	2.5	0.70
Xylenes, Total	ND		ug/l	2.5	0.70
cis-1,2-Dichloroethene	ND		ug/l	2.5	0.70
1,2-Dichloroethene, Total	ND		ug/l	2.5	0.70
Dibromomethane	ND		ug/l	5.0	1.0
1,2,3-Trichloropropane	ND		ug/l	2.5	0.70
Acrylonitrile	ND		ug/l	5.0	1.5
Styrene	ND		ug/l	2.5	0.70
Dichlorodifluoromethane	ND		ug/l	5.0	1.0
Acetone	ND		ug/l	5.0	1.5
Carbon disulfide	ND		ug/l	5.0	1.0
2-Butanone	ND		ug/l	5.0	1.9
Vinyl acetate	ND		ug/l	5.0	1.0
4-Methyl-2-pentanone	ND		ug/l	5.0	1.0
2-Hexanone	ND		ug/l	5.0	1.0
Bromochloromethane	ND		ug/l	2.5	0.70
2,2-Dichloropropane	ND		ug/l	2.5	0.70
1,2-Dibromoethane	ND		ug/l	2.0	0.65
1,3-Dichloropropane	ND		ug/l	2.5	0.70
1,1,1,2-Tetrachloroethane	ND		ug/l	2.5	0.70
Bromobenzene	ND		ug/l	2.5	0.70
n-Butylbenzene	ND		ug/l	2.5	0.70
sec-Butylbenzene	ND		ug/l	2.5	0.70
tert-Butylbenzene	ND		ug/l	2.5	0.70

Project Name: TOT2401 **Lab Number:** L2420541

Project Number: TOT2401 **Report Date:** 04/22/24

Method Blank Analysis
Batch Quality Control

Analytical Method: 1,8260D
Analytical Date: 04/17/24 07:53
Analyst: PID

Parameter	Result	Qualifier	Units	RL	MDL
Volatile Organics by GC/MS - Westborough Lab for sample(s): 05 Batch: WG1909721-5					
o-Chlorotoluene	ND		ug/l	2.5	0.70
p-Chlorotoluene	ND		ug/l	2.5	0.70
1,2-Dibromo-3-chloropropane	ND		ug/l	2.5	0.70
Hexachlorobutadiene	ND		ug/l	2.5	0.70
Isopropylbenzene	ND		ug/l	2.5	0.70
p-Isopropyltoluene	ND		ug/l	2.5	0.70
Naphthalene	ND		ug/l	2.5	0.70
n-Propylbenzene	ND		ug/l	2.5	0.70
1,2,3-Trichlorobenzene	ND		ug/l	2.5	0.70
1,2,4-Trichlorobenzene	ND		ug/l	2.5	0.70
1,3,5-Trimethylbenzene	ND		ug/l	2.5	0.70
1,2,4-Trimethylbenzene	ND		ug/l	2.5	0.70
1,4-Dioxane	ND		ug/l	250	61.
p-Diethylbenzene	ND		ug/l	2.0	0.70
p-Ethyltoluene	ND		ug/l	2.0	0.70
1,2,4,5-Tetramethylbenzene	ND		ug/l	2.0	0.54
Ethyl ether	ND		ug/l	2.5	0.70
trans-1,4-Dichloro-2-butene	ND		ug/l	2.5	0.70

Surrogate	%Recovery	Qualifier	Acceptance Criteria
1,2-Dichloroethane-d4	105		70-130
Toluene-d8	101		70-130
4-Bromofluorobenzene	106		70-130
Dibromofluoromethane	103		70-130

Project Name: TOT2401 **Lab Number:** L2420541

Project Number: TOT2401 **Report Date:** 04/22/24

Method Blank Analysis
Batch Quality Control

Analytical Method: 1,8260D
Analytical Date: 04/17/24 14:47
Analyst: LAC

Parameter	Result	Qualifier	Units	RL	MDL
Volatile Organics by EPA 5035 Low - Westborough Lab for sample(s): 01-02,04 Batch: WG1910199-5					
Methylene chloride	ND		ug/kg	5.0	2.3
1,1-Dichloroethane	ND		ug/kg	1.0	0.14
Chloroform	ND		ug/kg	1.5	0.14
Carbon tetrachloride	ND		ug/kg	1.0	0.23
1,2-Dichloropropane	ND		ug/kg	1.0	0.12
Dibromochloromethane	ND		ug/kg	1.0	0.14
1,1,2-Trichloroethane	ND		ug/kg	1.0	0.27
Tetrachloroethene	ND		ug/kg	0.50	0.20
Chlorobenzene	ND		ug/kg	0.50	0.13
Trichlorofluoromethane	ND		ug/kg	4.0	0.70
1,2-Dichloroethane	ND		ug/kg	1.0	0.26
1,1,1-Trichloroethane	ND		ug/kg	0.50	0.17
Bromodichloromethane	ND		ug/kg	0.50	0.11
trans-1,3-Dichloropropene	ND		ug/kg	1.0	0.27
cis-1,3-Dichloropropene	ND		ug/kg	0.50	0.16
1,3-Dichloropropene, Total	ND		ug/kg	0.50	0.16
1,1-Dichloropropene	ND		ug/kg	0.50	0.16
Bromoform	ND		ug/kg	4.0	0.25
1,1,2,2-Tetrachloroethane	ND		ug/kg	0.50	0.17
Benzene	ND		ug/kg	0.50	0.17
Toluene	ND		ug/kg	1.0	0.54
Ethylbenzene	ND		ug/kg	1.0	0.14
Chloromethane	ND		ug/kg	4.0	0.93
Bromomethane	ND		ug/kg	2.0	0.58
Vinyl chloride	ND		ug/kg	1.0	0.34
Chloroethane	ND		ug/kg	2.0	0.45
1,1-Dichloroethene	ND		ug/kg	1.0	0.24
trans-1,2-Dichloroethene	ND		ug/kg	1.5	0.14
Trichloroethene	ND		ug/kg	0.50	0.14

Project Name: TOT2401 **Lab Number:** L2420541

Project Number: TOT2401 **Report Date:** 04/22/24

Method Blank Analysis
Batch Quality Control

Analytical Method: 1,8260D
Analytical Date: 04/17/24 14:47
Analyst: LAC

Parameter	Result	Qualifier	Units	RL	MDL
Volatile Organics by EPA 5035 Low - Westborough Lab for sample(s): 01-02,04 Batch: WG1910199-5					
1,2-Dichlorobenzene	ND		ug/kg	2.0	0.14
1,3-Dichlorobenzene	ND		ug/kg	2.0	0.15
1,4-Dichlorobenzene	ND		ug/kg	2.0	0.17
Methyl tert butyl ether	ND		ug/kg	2.0	0.20
p/m-Xylene	ND		ug/kg	2.0	0.56
o-Xylene	ND		ug/kg	1.0	0.29
Xylenes, Total	ND		ug/kg	1.0	0.29
cis-1,2-Dichloroethene	ND		ug/kg	1.0	0.18
1,2-Dichloroethene, Total	ND		ug/kg	1.0	0.14
Dibromomethane	ND		ug/kg	2.0	0.24
Styrene	ND		ug/kg	1.0	0.20
Dichlorodifluoromethane	ND		ug/kg	10	0.92
Acetone	ND		ug/kg	10	4.8
Carbon disulfide	ND		ug/kg	10	4.6
2-Butanone	ND		ug/kg	10	2.2
Vinyl acetate	ND		ug/kg	10	2.2
4-Methyl-2-pentanone	ND		ug/kg	10	1.3
1,2,3-Trichloropropane	ND		ug/kg	2.0	0.13
2-Hexanone	ND		ug/kg	10	1.2
Bromochloromethane	ND		ug/kg	2.0	0.20
2,2-Dichloropropane	ND		ug/kg	2.0	0.20
1,2-Dibromoethane	ND		ug/kg	1.0	0.28
1,3-Dichloropropane	ND		ug/kg	2.0	0.17
1,1,1,2-Tetrachloroethane	ND		ug/kg	0.50	0.13
Bromobenzene	ND		ug/kg	2.0	0.14
n-Butylbenzene	ND		ug/kg	1.0	0.17
sec-Butylbenzene	ND		ug/kg	1.0	0.15
tert-Butylbenzene	ND		ug/kg	2.0	0.12
o-Chlorotoluene	ND		ug/kg	2.0	0.19

Project Name: TOT2401 **Lab Number:** L2420541

Project Number: TOT2401 **Report Date:** 04/22/24

Method Blank Analysis
Batch Quality Control

Analytical Method: 1,8260D
Analytical Date: 04/17/24 14:47
Analyst: LAC

Parameter	Result	Qualifier	Units	RL	MDL
Volatile Organics by EPA 5035 Low - Westborough Lab for sample(s): 01-02,04 Batch: WG1910199-5					
p-Chlorotoluene	ND		ug/kg	2.0	0.11
1,2-Dibromo-3-chloropropane	ND		ug/kg	3.0	1.0
Hexachlorobutadiene	ND		ug/kg	4.0	0.17
Isopropylbenzene	ND		ug/kg	1.0	0.11
p-Isopropyltoluene	ND		ug/kg	1.0	0.11
Naphthalene	ND		ug/kg	4.0	0.65
Acrylonitrile	ND		ug/kg	4.0	1.2
n-Propylbenzene	ND		ug/kg	1.0	0.17
1,2,3-Trichlorobenzene	ND		ug/kg	2.0	0.32
1,2,4-Trichlorobenzene	ND		ug/kg	2.0	0.27
1,3,5-Trimethylbenzene	ND		ug/kg	2.0	0.19
1,2,4-Trimethylbenzene	ND		ug/kg	2.0	0.33
1,4-Dioxane	ND		ug/kg	80	35.
p-Diethylbenzene	ND		ug/kg	2.0	0.18
p-Ethyltoluene	ND		ug/kg	2.0	0.38
1,2,4,5-Tetramethylbenzene	ND		ug/kg	2.0	0.19
Ethyl ether	ND		ug/kg	2.0	0.34
trans-1,4-Dichloro-2-butene	ND		ug/kg	5.0	1.4

Surrogate	%Recovery	Qualifier	Acceptance Criteria
1,2-Dichloroethane-d4	91		70-130
Toluene-d8	93		70-130
4-Bromofluorobenzene	84		70-130
Dibromofluoromethane	96		70-130

Project Name: TOT2401 **Lab Number:** L2420541

Project Number: TOT2401 **Report Date:** 04/22/24

Method Blank Analysis
Batch Quality Control

Analytical Method: 1,8260D
Analytical Date: 04/17/24 21:12
Analyst: RAW

Parameter	Result	Qualifier	Units	RL	MDL
Volatile Organics by EPA 5035 Low - Westborough Lab for sample(s): 03 Batch: WG1910372-5					
Methylene chloride	ND		ug/kg	5.0	2.3
1,1-Dichloroethane	ND		ug/kg	1.0	0.14
Chloroform	ND		ug/kg	1.5	0.14
Carbon tetrachloride	ND		ug/kg	1.0	0.23
1,2-Dichloropropane	ND		ug/kg	1.0	0.12
Dibromochloromethane	ND		ug/kg	1.0	0.14
1,1,2-Trichloroethane	ND		ug/kg	1.0	0.27
Tetrachloroethene	ND		ug/kg	0.50	0.20
Chlorobenzene	ND		ug/kg	0.50	0.13
Trichlorofluoromethane	ND		ug/kg	4.0	0.70
1,2-Dichloroethane	ND		ug/kg	1.0	0.26
1,1,1-Trichloroethane	ND		ug/kg	0.50	0.17
Bromodichloromethane	ND		ug/kg	0.50	0.11
trans-1,3-Dichloropropene	ND		ug/kg	1.0	0.27
cis-1,3-Dichloropropene	ND		ug/kg	0.50	0.16
1,3-Dichloropropene, Total	ND		ug/kg	0.50	0.16
1,1-Dichloropropene	ND		ug/kg	0.50	0.16
Bromoform	ND		ug/kg	4.0	0.25
1,1,2,2-Tetrachloroethane	ND		ug/kg	0.50	0.17
Benzene	ND		ug/kg	0.50	0.17
Toluene	ND		ug/kg	1.0	0.54
Ethylbenzene	ND		ug/kg	1.0	0.14
Chloromethane	ND		ug/kg	4.0	0.93
Bromomethane	ND		ug/kg	2.0	0.58
Vinyl chloride	ND		ug/kg	1.0	0.34
Chloroethane	ND		ug/kg	2.0	0.45
1,1-Dichloroethene	ND		ug/kg	1.0	0.24
trans-1,2-Dichloroethene	ND		ug/kg	1.5	0.14
Trichloroethene	ND		ug/kg	0.50	0.14

Project Name: TOT2401 **Lab Number:** L2420541

Project Number: TOT2401 **Report Date:** 04/22/24

Method Blank Analysis
Batch Quality Control

Analytical Method: 1,8260D
Analytical Date: 04/17/24 21:12
Analyst: RAW

Parameter	Result	Qualifier	Units	RL	MDL
Volatile Organics by EPA 5035 Low - Westborough Lab for sample(s): 03 Batch: WG1910372-5					
1,2-Dichlorobenzene	ND		ug/kg	2.0	0.14
1,3-Dichlorobenzene	ND		ug/kg	2.0	0.15
1,4-Dichlorobenzene	ND		ug/kg	2.0	0.17
Methyl tert butyl ether	ND		ug/kg	2.0	0.20
p/m-Xylene	ND		ug/kg	2.0	0.56
o-Xylene	ND		ug/kg	1.0	0.29
Xylenes, Total	ND		ug/kg	1.0	0.29
cis-1,2-Dichloroethene	ND		ug/kg	1.0	0.18
1,2-Dichloroethene, Total	ND		ug/kg	1.0	0.14
Dibromomethane	ND		ug/kg	2.0	0.24
Styrene	ND		ug/kg	1.0	0.20
Dichlorodifluoromethane	ND		ug/kg	10	0.92
Acetone	ND		ug/kg	10	4.8
Carbon disulfide	ND		ug/kg	10	4.6
2-Butanone	ND		ug/kg	10	2.2
Vinyl acetate	ND		ug/kg	10	2.2
4-Methyl-2-pentanone	ND		ug/kg	10	1.3
1,2,3-Trichloropropane	ND		ug/kg	2.0	0.13
2-Hexanone	ND		ug/kg	10	1.2
Bromochloromethane	ND		ug/kg	2.0	0.20
2,2-Dichloropropane	ND		ug/kg	2.0	0.20
1,2-Dibromoethane	ND		ug/kg	1.0	0.28
1,3-Dichloropropane	ND		ug/kg	2.0	0.17
1,1,1,2-Tetrachloroethane	ND		ug/kg	0.50	0.13
Bromobenzene	ND		ug/kg	2.0	0.14
n-Butylbenzene	ND		ug/kg	1.0	0.17
sec-Butylbenzene	ND		ug/kg	1.0	0.15
tert-Butylbenzene	ND		ug/kg	2.0	0.12
o-Chlorotoluene	ND		ug/kg	2.0	0.19

Project Name: TOT2401 **Lab Number:** L2420541

Project Number: TOT2401 **Report Date:** 04/22/24

Method Blank Analysis
Batch Quality Control

Analytical Method: 1,8260D
Analytical Date: 04/17/24 21:12
Analyst: RAW

Parameter	Result	Qualifier	Units	RL	MDL
Volatile Organics by EPA 5035 Low - Westborough Lab for sample(s): 03 Batch: WG1910372-5					
p-Chlorotoluene	ND		ug/kg	2.0	0.11
1,2-Dibromo-3-chloropropane	ND		ug/kg	3.0	1.0
Hexachlorobutadiene	ND		ug/kg	4.0	0.17
Isopropylbenzene	ND		ug/kg	1.0	0.11
p-Isopropyltoluene	ND		ug/kg	1.0	0.11
Naphthalene	ND		ug/kg	4.0	0.65
Acrylonitrile	ND		ug/kg	4.0	1.2
n-Propylbenzene	ND		ug/kg	1.0	0.17
1,2,3-Trichlorobenzene	ND		ug/kg	2.0	0.32
1,2,4-Trichlorobenzene	ND		ug/kg	2.0	0.27
1,3,5-Trimethylbenzene	ND		ug/kg	2.0	0.19
1,2,4-Trimethylbenzene	ND		ug/kg	2.0	0.33
1,4-Dioxane	ND		ug/kg	80	35.
p-Diethylbenzene	ND		ug/kg	2.0	0.18
p-Ethyltoluene	ND		ug/kg	2.0	0.38
1,2,4,5-Tetramethylbenzene	ND		ug/kg	2.0	0.19
Ethyl ether	ND		ug/kg	2.0	0.34
trans-1,4-Dichloro-2-butene	ND		ug/kg	5.0	1.4

Surrogate	%Recovery	Qualifier	Acceptance Criteria
1,2-Dichloroethane-d4	113		70-130
Toluene-d8	97		70-130
4-Bromofluorobenzene	106		70-130
Dibromofluoromethane	106		70-130

Lab Control Sample Analysis
Batch Quality Control

Project Name: TOT2401
Project Number: TOT2401

Lab Number: L2420541
Report Date: 04/22/24

Parameter	LCS %Recovery	Qual	LCSD %Recovery	Qual	%Recovery Limits	RPD	Qual	RPD Limits
Volatile Organics by GC/MS - Westborough Lab Associated sample(s): 05 Batch: WG1909721-3 WG1909721-4								
Methylene chloride	96		92		70-130	4		20
1,1-Dichloroethane	110		100		70-130	10		20
Chloroform	100		99		70-130	1		20
Carbon tetrachloride	110		100		63-132	10		20
1,2-Dichloropropane	98		95		70-130	3		20
Dibromochloromethane	96		93		63-130	3		20
1,1,2-Trichloroethane	98		97		70-130	1		20
Tetrachloroethene	100		99		70-130	1		20
Chlorobenzene	100		98		75-130	2		20
Trichlorofluoromethane	97		91		62-150	6		20
1,2-Dichloroethane	100		97		70-130	3		20
1,1,1-Trichloroethane	110		100		67-130	10		20
Bromodichloromethane	98		95		67-130	3		20
trans-1,3-Dichloropropene	100		99		70-130	1		20
cis-1,3-Dichloropropene	97		94		70-130	3		20
1,1-Dichloropropene	110		100		70-130	10		20
Bromoform	99		93		54-136	6		20
1,1,2,2-Tetrachloroethane	100		95		67-130	5		20
Benzene	100		96		70-130	4		20
Toluene	100		99		70-130	1		20
Ethylbenzene	110		100		70-130	10		20
Chloromethane	100		96		64-130	4		20
Bromomethane	67		65		39-139	3		20

Lab Control Sample Analysis

Batch Quality Control

Project Name: TOT2401

Project Number: TOT2401

Lab Number: L2420541

Report Date: 04/22/24

Parameter	LCS %Recovery	Qual	LCSD %Recovery	Qual	%Recovery Limits	RPD	Qual	RPD Limits
Volatile Organics by GC/MS - Westborough Lab Associated sample(s): 05 Batch: WG1909721-3 WG1909721-4								
Vinyl chloride	95		88		55-140	8		20
Chloroethane	87		79		55-138	10		20
1,1-Dichloroethene	110		99		61-145	11		20
trans-1,2-Dichloroethene	100		96		70-130	4		20
Trichloroethene	100		96		70-130	4		20
1,2-Dichlorobenzene	100		98		70-130	2		20
1,3-Dichlorobenzene	110		100		70-130	10		20
1,4-Dichlorobenzene	110		100		70-130	10		20
Methyl tert butyl ether	91		89		63-130	2		20
p/m-Xylene	105		100		70-130	5		20
o-Xylene	105		100		70-130	5		20
cis-1,2-Dichloroethene	100		94		70-130	6		20
Dibromomethane	91		88		70-130	3		20
1,2,3-Trichloropropane	100		96		64-130	4		20
Acrylonitrile	95		94		70-130	1		20
Styrene	105		100		70-130	5		20
Dichlorodifluoromethane	110		110		36-147	0		20
Acetone	82		80		58-148	2		20
Carbon disulfide	110		99		51-130	11		20
2-Butanone	90		89		63-138	1		20
Vinyl acetate	110		110		70-130	0		20
4-Methyl-2-pentanone	86		87		59-130	1		20
2-Hexanone	80		84		57-130	5		20

Lab Control Sample Analysis

Batch Quality Control

Project Name: TOT2401

Project Number: TOT2401

Lab Number: L2420541

Report Date: 04/22/24

Parameter	LCS %Recovery	Qual	LCSD %Recovery	Qual	%Recovery Limits	RPD	Qual	RPD Limits
Volatile Organics by GC/MS - Westborough Lab Associated sample(s): 05 Batch: WG1909721-3 WG1909721-4								
Bromochloromethane	98		92		70-130	6		20
2,2-Dichloropropane	120		110		63-133	9		20
1,2-Dibromoethane	95		93		70-130	2		20
1,3-Dichloropropane	100		96		70-130	4		20
1,1,1,2-Tetrachloroethane	100		98		64-130	2		20
Bromobenzene	110		99		70-130	11		20
n-Butylbenzene	120		110		53-136	9		20
sec-Butylbenzene	120		110		70-130	9		20
tert-Butylbenzene	120		110		70-130	9		20
o-Chlorotoluene	120		110		70-130	9		20
p-Chlorotoluene	120		110		70-130	9		20
1,2-Dibromo-3-chloropropane	87		86		41-144	1		20
Hexachlorobutadiene	110		100		63-130	10		20
Isopropylbenzene	120		110		70-130	9		20
p-Isopropyltoluene	120		110		70-130	9		20
Naphthalene	85		84		70-130	1		20
n-Propylbenzene	120		110		69-130	9		20
1,2,3-Trichlorobenzene	92		90		70-130	2		20
1,2,4-Trichlorobenzene	99		95		70-130	4		20
1,3,5-Trimethylbenzene	120		110		64-130	9		20
1,2,4-Trimethylbenzene	120		110		70-130	9		20
1,4-Dioxane	78		80		56-162	3		20
p-Diethylbenzene	120		100		70-130	18		20

Lab Control Sample Analysis

Batch Quality Control

Project Name: TOT2401
Project Number: TOT2401

Lab Number: L2420541
Report Date: 04/22/24

Parameter	LCS %Recovery	Qual	LCSD %Recovery	Qual	%Recovery Limits	RPD	Qual	RPD Limits
Volatile Organics by GC/MS - Westborough Lab Associated sample(s): 05 Batch: WG1909721-3 WG1909721-4								
p-Ethyltoluene	120		110		70-130	9		20
1,2,4,5-Tetramethylbenzene	110		100		70-130	10		20
Ethyl ether	77		72		59-134	7		20
trans-1,4-Dichloro-2-butene	100		90		70-130	11		20

Surrogate	LCS %Recovery	Qual	LCSD %Recovery	Qual	Acceptance Criteria
1,2-Dichloroethane-d4	103		106		70-130
Toluene-d8	102		101		70-130
4-Bromofluorobenzene	105		104		70-130
Dibromofluoromethane	101		101		70-130

Lab Control Sample Analysis
Batch Quality Control

Project Name: TOT2401
Project Number: TOT2401

Lab Number: L2420541
Report Date: 04/22/24

Parameter	LCS %Recovery	Qual	LCSD %Recovery	Qual	%Recovery Limits	RPD	Qual	RPD Limits
Volatile Organics by EPA 5035 Low - Westborough Lab Associated sample(s): 01-02,04 Batch: WG1910199-3 WG1910199-4								
Methylene chloride	93		92		70-130	1		30
1,1-Dichloroethane	102		100		70-130	2		30
Chloroform	102		101		70-130	1		30
Carbon tetrachloride	111		108		70-130	3		30
1,2-Dichloropropane	91		90		70-130	1		30
Dibromochloromethane	96		97		70-130	1		30
1,1,2-Trichloroethane	91		92		70-130	1		30
Tetrachloroethene	107		104		70-130	3		30
Chlorobenzene	100		99		70-130	1		30
Trichlorofluoromethane	**176**	Q	**170**	Q	70-139	3		30
1,2-Dichloroethane	98		98		70-130	0		30
1,1,1-Trichloroethane	122		118		70-130	3		30
Bromodichloromethane	99		100		70-130	1		30
trans-1,3-Dichloropropene	97		96		70-130	1		30
cis-1,3-Dichloropropene	99		99		70-130	0		30
1,1-Dichloropropene	113		111		70-130	2		30
Bromoform	93		94		70-130	1		30
1,1,2,2-Tetrachloroethane	86		86		70-130	0		30
Benzene	103		102		70-130	1		30
Toluene	100		99		70-130	1		30
Ethylbenzene	107		105		70-130	2		30
Chloromethane	82		78		52-130	5		30
Bromomethane	**178**	Q	**170**	Q	57-147	5		30

Lab Control Sample Analysis
Batch Quality Control

Project Name: TOT2401
Project Number: TOT2401

Lab Number: L2420541
Report Date: 04/22/24

Parameter	LCS %Recovery	Qual	LCSD %Recovery	Qual	%Recovery Limits	RPD	Qual	RPD Limits
Volatile Organics by EPA 5035 Low - Westborough Lab Associated sample(s): 01-02,04 Batch: WG1910199-3 WG1910199-4								
Vinyl chloride	116		113		67-130	3		30
Chloroethane	147		143		50-151	3		30
1,1-Dichloroethene	118		116		65-135	2		30
trans-1,2-Dichloroethene	110		108		70-130	2		30
Trichloroethene	116		115		70-130	1		30
1,2-Dichlorobenzene	95		94		70-130	1		30
1,3-Dichlorobenzene	99		98		70-130	1		30
1,4-Dichlorobenzene	98		95		70-130	3		30
Methyl tert butyl ether	92		92		66-130	0		30
p/m-Xylene	109		108		70-130	1		30
o-Xylene	104		103		70-130	1		30
cis-1,2-Dichloroethene	101		100		70-130	1		30
Dibromomethane	92		93		70-130	1		30
Styrene	102		101		70-130	1		30
Dichlorodifluoromethane	107		101		30-146	6		30
Acetone	61		62		54-140	2		30
Carbon disulfide	106		103		59-130	3		30
2-Butanone	**62**	Q	**64**	Q	70-130	3		30
Vinyl acetate	77		76		70-130	1		30
4-Methyl-2-pentanone	72		72		70-130	0		30
1,2,3-Trichloropropane	85		84		68-130	1		30
2-Hexanone	**60**	Q	**61**	Q	70-130	2		30
Bromochloromethane	92		92		70-130	0		30

Lab Control Sample Analysis

Batch Quality Control

Project Name: TOT2401

Project Number: TOT2401

Lab Number: L2420541

Report Date: 04/22/24

Parameter	LCS %Recovery	Qual	LCSD %Recovery	Qual	%Recovery Limits	RPD	Qual	RPD Limits
Volatile Organics by EPA 5035 Low - Westborough Lab Associated sample(s): 01-02,04 Batch: WG1910199-3 WG1910199-4								
2,2-Dichloropropane	118		115		70-130	3		30
1,2-Dibromoethane	93		92		70-130	1		30
1,3-Dichloropropane	91		91		69-130	0		30
1,1,1,2-Tetrachloroethane	102		101		70-130	1		30
Bromobenzene	91		91		70-130	0		30
n-Butylbenzene	115		112		70-130	3		30
sec-Butylbenzene	112		109		70-130	3		30
tert-Butylbenzene	105		103		70-130	2		30
o-Chlorotoluene	100		98		70-130	2		30
p-Chlorotoluene	100		98		70-130	2		30
1,2-Dibromo-3-chloropropane	76		78		68-130	3		30
Hexachlorobutadiene	110		108		67-130	2		30
Isopropylbenzene	105		102		70-130	3		30
p-Isopropyltoluene	107		105		70-130	2		30
Naphthalene	83		84		70-130	1		30
Acrylonitrile	**69**	Q	70		70-130	1		30
n-Propylbenzene	108		106		70-130	2		30
1,2,3-Trichlorobenzene	95		97		70-130	2		30
1,2,4-Trichlorobenzene	99		98		70-130	1		30
1,3,5-Trimethylbenzene	103		101		70-130	2		30
1,2,4-Trimethylbenzene	99		98		70-130	1		30
1,4-Dioxane	82		82		65-136	0		30
p-Diethylbenzene	105		102		70-130	3		30

Lab Control Sample Analysis

Batch Quality Control

Project Name: TOT2401
Project Number: TOT2401

Lab Number: L2420541
Report Date: 04/22/24

Parameter	LCS %Recovery	Qual	LCSD %Recovery	Qual	%Recovery Limits	RPD	Qual	RPD Limits
Volatile Organics by EPA 5035 Low - Westborough Lab Associated sample(s): 01-02,04 Batch: WG1910199-3 WG1910199-4								
p-Ethyltoluene	104		102		70-130	2		30
1,2,4,5-Tetramethylbenzene	97		96		70-130	1		30
Ethyl ether	92		92		67-130	0		30
trans-1,4-Dichloro-2-butene	80		81		70-130	1		30

Surrogate	LCS %Recovery	Qual	LCSD %Recovery	Qual	Acceptance Criteria
1,2-Dichloroethane-d4	96		97		70-130
Toluene-d8	92		92		70-130
4-Bromofluorobenzene	89		90		70-130
Dibromofluoromethane	99		101		70-130

Lab Control Sample Analysis
Batch Quality Control

Project Name: TOT2401
Project Number: TOT2401

Lab Number: L2420541
Report Date: 04/22/24

Parameter	LCS %Recovery	Qual	LCSD %Recovery	Qual	%Recovery Limits	RPD	Qual	RPD Limits
Volatile Organics by EPA 5035 Low - Westborough Lab Associated sample(s): 03 Batch: WG1910372-3 WG1910372-4								
Methylene chloride	75		72		70-130	4		30
1,1-Dichloroethane	89		85		70-130	5		30
Chloroform	88		87		70-130	1		30
Carbon tetrachloride	107		104		70-130	3		30
1,2-Dichloropropane	93		90		70-130	3		30
Dibromochloromethane	107		107		70-130	0		30
1,1,2-Trichloroethane	98		97		70-130	1		30
Tetrachloroethene	97		92		70-130	5		30
Chlorobenzene	88		84		70-130	5		30
Trichlorofluoromethane	74		71		70-139	4		30
1,2-Dichloroethane	96		93		70-130	3		30
1,1,1-Trichloroethane	96		93		70-130	3		30
Bromodichloromethane	94		92		70-130	2		30
trans-1,3-Dichloropropene	102		100		70-130	2		30
cis-1,3-Dichloropropene	97		94		70-130	3		30
1,1-Dichloropropene	92		88		70-130	4		30
Bromoform	104		101		70-130	3		30
1,1,2,2-Tetrachloroethane	95		94		70-130	1		30
Benzene	90		85		70-130	6		30
Toluene	89		84		70-130	6		30
Ethylbenzene	86		83		70-130	4		30
Chloromethane	90		84		52-130	7		30
Bromomethane	60		**56**	Q	57-147	7		30

Lab Control Sample Analysis
Batch Quality Control

Project Name: TOT2401
Project Number: TOT2401

Lab Number: L2420541
Report Date: 04/22/24

Parameter	LCS %Recovery	Qual	LCSD %Recovery	Qual	%Recovery Limits	RPD	Qual	RPD Limits
Volatile Organics by EPA 5035 Low - Westborough Lab Associated sample(s): 03 Batch: WG1910372-3 WG1910372-4								
Vinyl chloride	73		68		67-130	7		30
Chloroethane	66		62		50-151	6		30
1,1-Dichloroethene	72		69		65-135	4		30
trans-1,2-Dichloroethene	88		85		70-130	3		30
Trichloroethene	95		94		70-130	1		30
1,2-Dichlorobenzene	90		87		70-130	3		30
1,3-Dichlorobenzene	88		85		70-130	3		30
1,4-Dichlorobenzene	88		86		70-130	2		30
Methyl tert butyl ether	101		100		66-130	1		30
p/m-Xylene	84		82		70-130	2		30
o-Xylene	82		80		70-130	2		30
cis-1,2-Dichloroethene	89		87		70-130	2		30
Dibromomethane	88		89		70-130	1		30
Styrene	85		83		70-130	2		30
Dichlorodifluoromethane	85		81		30-146	5		30
Acetone	88		90		54-140	2		30
Carbon disulfide	64		62		59-130	3		30
2-Butanone	82		85		70-130	4		30
Vinyl acetate	108		104		70-130	4		30
4-Methyl-2-pentanone	88		91		70-130	3		30
1,2,3-Trichloropropane	92		94		68-130	2		30
2-Hexanone	90		92		70-130	2		30
Bromochloromethane	87		86		70-130	1		30

Lab Control Sample Analysis
Batch Quality Control

Project Name: TOT2401
Project Number: TOT2401

Lab Number: L2420541
Report Date: 04/22/24

Parameter	LCS %Recovery	Qual	LCSD %Recovery	Qual	%Recovery Limits	RPD	Qual	RPD Limits
Volatile Organics by EPA 5035 Low - Westborough Lab Associated sample(s): 03 Batch: WG1910372-3 WG1910372-4								
2,2-Dichloropropane	92		89		70-130	3		30
1,2-Dibromoethane	104		104		70-130	0		30
1,3-Dichloropropane	97		95		69-130	2		30
1,1,1,2-Tetrachloroethane	108		105		70-130	3		30
Bromobenzene	93		89		70-130	4		30
n-Butylbenzene	94		89		70-130	5		30
sec-Butylbenzene	91		88		70-130	3		30
tert-Butylbenzene	91		87		70-130	4		30
o-Chlorotoluene	89		86		70-130	3		30
p-Chlorotoluene	92		89		70-130	3		30
1,2-Dibromo-3-chloropropane	85		87		68-130	2		30
Hexachlorobutadiene	82		79		67-130	4		30
Isopropylbenzene	93		89		70-130	4		30
p-Isopropyltoluene	92		88		70-130	4		30
Naphthalene	93		94		70-130	1		30
Acrylonitrile	88		90		70-130	2		30
n-Propylbenzene	91		88		70-130	3		30
1,2,3-Trichlorobenzene	93		90		70-130	3		30
1,2,4-Trichlorobenzene	94		90		70-130	4		30
1,3,5-Trimethylbenzene	91		88		70-130	3		30
1,2,4-Trimethylbenzene	92		89		70-130	3		30
1,4-Dioxane	70		73		65-136	4		30
p-Diethylbenzene	91		88		70-130	3		30

Lab Control Sample Analysis
Batch Quality Control

Project Name: TOT2401
Project Number: TOT2401

Lab Number: L2420541
Report Date: 04/22/24

Parameter	LCS %Recovery	Qual	LCSD %Recovery	Qual	%Recovery Limits	RPD	Qual	RPD Limits
Volatile Organics by EPA 5035 Low - Westborough Lab Associated sample(s): 03 Batch: WG1910372-3 WG1910372-4								
p-Ethyltoluene	90		87		70-130	3		30
1,2,4,5-Tetramethylbenzene	98		95		70-130	3		30
Ethyl ether	78		76		67-130	3		30
trans-1,4-Dichloro-2-butene	112		111		70-130	1		30

Surrogate	LCS %Recovery	Qual	LCSD %Recovery	Qual	Acceptance Criteria
1,2-Dichloroethane-d4	101		104		70-130
Toluene-d8	99		99		70-130
4-Bromofluorobenzene	108		109		70-130
Dibromofluoromethane	99		103		70-130

SEMIVOLATILES

Project Name: TOT2401 **Lab Number:** L2420541

Project Number: TOT2401 **Report Date:** 04/22/24

SAMPLE RESULTS

Lab ID: L2420541-01
Client ID: SB001 (0-2')-A
Sample Location: 1521 HERKIMER ST. BROOKLYN, NY 11207

Date Collected: 04/15/24 10:15
Date Received: 04/15/24
Field Prep: Not Specified

Sample Depth:
Matrix: Soil
Analytical Method: 1,8270E
Analytical Date: 04/18/24 11:56
Analyst: JG
Percent Solids: 81%

Extraction Method: EPA 3546
Extraction Date: 04/17/24 06:51

Parameter	Result	Qualifier	Units	RL	MDL	Dilution Factor
Semivolatile Organics by GC/MS - Westborough Lab						
Acenaphthene	600		ug/kg	160	21.	1
1,2,4-Trichlorobenzene	ND		ug/kg	200	23.	1
Hexachlorobenzene	ND		ug/kg	120	23.	1
Bis(2-chloroethyl)ether	ND		ug/kg	180	27.	1
2-Chloronaphthalene	ND		ug/kg	200	20.	1
1,2-Dichlorobenzene	ND		ug/kg	200	36.	1
1,3-Dichlorobenzene	ND		ug/kg	200	35.	1
1,4-Dichlorobenzene	ND		ug/kg	200	35.	1
3,3'-Dichlorobenzidine	ND		ug/kg	200	54.	1
2,4-Dinitrotoluene	ND		ug/kg	200	40.	1
2,6-Dinitrotoluene	ND		ug/kg	200	35.	1
Fluoranthene	6700		ug/kg	120	23.	1
4-Chlorophenyl phenyl ether	ND		ug/kg	200	22.	1
4-Bromophenyl phenyl ether	ND		ug/kg	200	31.	1
Bis(2-chloroisopropyl)ether	ND		ug/kg	240	34.	1
Bis(2-chloroethoxy)methane	ND		ug/kg	220	20.	1
Hexachlorobutadiene	ND		ug/kg	200	30.	1
Hexachlorocyclopentadiene	ND		ug/kg	580	180	1
Hexachloroethane	ND		ug/kg	160	33.	1
Isophorone	ND		ug/kg	180	26.	1
Naphthalene	380		ug/kg	200	25.	1
Nitrobenzene	ND		ug/kg	180	30.	1
NDPA/DPA	ND		ug/kg	160	23.	1
n-Nitrosodi-n-propylamine	ND		ug/kg	200	31.	1
Bis(2-ethylhexyl)phthalate	ND		ug/kg	200	70.	1
Butyl benzyl phthalate	ND		ug/kg	200	51.	1
Di-n-butylphthalate	ND		ug/kg	200	38.	1
Di-n-octylphthalate	ND		ug/kg	200	69.	1

Project Name: TOT2401 **Lab Number:** L2420541

Project Number: TOT2401 **Report Date:** 04/22/24

SAMPLE RESULTS

Lab ID: L2420541-01 Date Collected: 04/15/24 10:15

Client ID: SB001 (0-2')-A Date Received: 04/15/24

Sample Location: 1521 HERKIMER ST. BROOKLYN, NY 11207 Field Prep: Not Specified

Sample Depth:

Parameter	Result	Qualifier	Units	RL	MDL	Dilution Factor
Semivolatile Organics by GC/MS - Westborough Lab						
Diethyl phthalate	ND		ug/kg	200	19.	1
Dimethyl phthalate	ND		ug/kg	200	42.	1
Benzo(a)anthracene	3000		ug/kg	120	23.	1
Benzo(a)pyrene	2800		ug/kg	160	49.	1
Benzo(b)fluoranthene	3400		ug/kg	120	34.	1
Benzo(k)fluoranthene	1200		ug/kg	120	32.	1
Chrysene	2900		ug/kg	120	21.	1
Acenaphthylene	83	J	ug/kg	160	31.	1
Anthracene	1100		ug/kg	120	39.	1
Benzo(ghi)perylene	1700		ug/kg	160	24.	1
Fluorene	420		ug/kg	200	20.	1
Phenanthrene	5000		ug/kg	120	24.	1
Dibenzo(a,h)anthracene	510		ug/kg	120	23.	1
Indeno(1,2,3-cd)pyrene	1500		ug/kg	160	28.	1
Pyrene	6100		ug/kg	120	20.	1
Biphenyl	34	J	ug/kg	460	26.	1
4-Chloroaniline	ND		ug/kg	200	37.	1
2-Nitroaniline	ND		ug/kg	200	39.	1
3-Nitroaniline	ND		ug/kg	200	38.	1
4-Nitroaniline	ND		ug/kg	200	84.	1
Dibenzofuran	260		ug/kg	200	19.	1
2-Methylnaphthalene	120	J	ug/kg	240	24.	1
1,2,4,5-Tetrachlorobenzene	ND		ug/kg	200	21.	1
Acetophenone	ND		ug/kg	200	25.	1
2,4,6-Trichlorophenol	ND		ug/kg	120	38.	1
p-Chloro-m-cresol	ND		ug/kg	200	30.	1
2-Chlorophenol	ND		ug/kg	200	24.	1
2,4-Dichlorophenol	ND		ug/kg	180	32.	1
2,4-Dimethylphenol	ND		ug/kg	200	67.	1
2-Nitrophenol	ND		ug/kg	440	76.	1
4-Nitrophenol	ND		ug/kg	280	82.	1
2,4-Dinitrophenol	ND		ug/kg	970	94.	1
4,6-Dinitro-o-cresol	ND		ug/kg	520	97.	1
Pentachlorophenol	ND		ug/kg	160	44.	1
Phenol	ND		ug/kg	200	30.	1
2-Methylphenol	ND		ug/kg	200	31.	1
3-Methylphenol/4-Methylphenol	ND		ug/kg	290	32.	1

Project Name: TOT2401 **Lab Number:** L2420541

Project Number: TOT2401 **Report Date:** 04/22/24

SAMPLE RESULTS

Lab ID: L2420541-01 Date Collected: 04/15/24 10:15

Client ID: SB001 (0-2')-A Date Received: 04/15/24

Sample Location: 1521 HERKIMER ST. BROOKLYN, NY 11207 Field Prep: Not Specified

Sample Depth:

Parameter	Result	Qualifier	Units	RL	MDL	Dilution Factor
Semivolatile Organics by GC/MS - Westborough Lab						
2,4,5-Trichlorophenol	ND		ug/kg	200	39.	1
Benzoic Acid	ND		ug/kg	650	200	1
Benzyl Alcohol	ND		ug/kg	200	62.	1
Carbazole	480		ug/kg	200	20.	1
1,4-Dioxane	ND		ug/kg	30	9.3	1

Surrogate	% Recovery	Qualifier	Acceptance Criteria
2-Fluorophenol	56		25-120
Phenol-d6	57		10-120
Nitrobenzene-d5	63		23-120
2-Fluorobiphenyl	55		30-120
2,4,6-Tribromophenol	52		10-136
4-Terphenyl-d14	42		18-120

Project Name: TOT2401 **Lab Number:** L2420541

Project Number: TOT2401 **Report Date:** 04/22/24

SAMPLE RESULTS

Lab ID: L2420541-02
Client ID: SB001 (13-15')-A
Sample Location: 1521 HERKIMER ST. BROOKLYN, NY 11207

Date Collected: 04/15/24 10:16
Date Received: 04/15/24
Field Prep: Not Specified

Sample Depth:
Matrix: Soil
Analytical Method: 1,8270E
Analytical Date: 04/18/24 12:15
Analyst: JG
Percent Solids: 94%

Extraction Method: EPA 3546
Extraction Date: 04/17/24 06:51

Parameter	Result	Qualifier	Units	RL	MDL	Dilution Factor
Semivolatile Organics by GC/MS - Westborough Lab						
Acenaphthene	ND		ug/kg	140	18.	1
1,2,4-Trichlorobenzene	ND		ug/kg	170	20.	1
Hexachlorobenzene	ND		ug/kg	100	19.	1
Bis(2-chloroethyl)ether	ND		ug/kg	150	23.	1
2-Chloronaphthalene	ND		ug/kg	170	17.	1
1,2-Dichlorobenzene	ND		ug/kg	170	31.	1
1,3-Dichlorobenzene	ND		ug/kg	170	30.	1
1,4-Dichlorobenzene	ND		ug/kg	170	30.	1
3,3'-Dichlorobenzidine	ND		ug/kg	170	46.	1
2,4-Dinitrotoluene	ND		ug/kg	170	34.	1
2,6-Dinitrotoluene	ND		ug/kg	170	29.	1
Fluoranthene	ND		ug/kg	100	20.	1
4-Chlorophenyl phenyl ether	ND		ug/kg	170	18.	1
4-Bromophenyl phenyl ether	ND		ug/kg	170	26.	1
Bis(2-chloroisopropyl)ether	ND		ug/kg	200	29.	1
Bis(2-chloroethoxy)methane	ND		ug/kg	180	17.	1
Hexachlorobutadiene	ND		ug/kg	170	25.	1
Hexachlorocyclopentadiene	ND		ug/kg	490	160	1
Hexachloroethane	ND		ug/kg	140	28.	1
Isophorone	ND		ug/kg	150	22.	1
Naphthalene	ND		ug/kg	170	21.	1
Nitrobenzene	ND		ug/kg	150	25.	1
NDPA/DPA	ND		ug/kg	140	20.	1
n-Nitrosodi-n-propylamine	ND		ug/kg	170	26.	1
Bis(2-ethylhexyl)phthalate	ND		ug/kg	170	59.	1
Butyl benzyl phthalate	ND		ug/kg	170	43.	1
Di-n-butylphthalate	ND		ug/kg	170	32.	1
Di-n-octylphthalate	ND		ug/kg	170	58.	1

Project Name: TOT2401 **Lab Number:** L2420541

Project Number: TOT2401 **Report Date:** 04/22/24

SAMPLE RESULTS

Lab ID: L2420541-02 Date Collected: 04/15/24 10:16

Client ID: SB001 (13-15')-A Date Received: 04/15/24

Sample Location: 1521 HERKIMER ST. BROOKLYN, NY 11207 Field Prep: Not Specified

Sample Depth:

Parameter	Result	Qualifier	Units	RL	MDL	Dilution Factor
Semivolatile Organics by GC/MS - Westborough Lab						
Diethyl phthalate	ND		ug/kg	170	16.	1
Dimethyl phthalate	ND		ug/kg	170	36.	1
Benzo(a)anthracene	ND		ug/kg	100	19.	1
Benzo(a)pyrene	ND		ug/kg	140	42.	1
Benzo(b)fluoranthene	ND		ug/kg	100	29.	1
Benzo(k)fluoranthene	ND		ug/kg	100	27.	1
Chrysene	ND		ug/kg	100	18.	1
Acenaphthylene	ND		ug/kg	140	26.	1
Anthracene	ND		ug/kg	100	33.	1
Benzo(ghi)perylene	ND		ug/kg	140	20.	1
Fluorene	ND		ug/kg	170	17.	1
Phenanthrene	ND		ug/kg	100	21.	1
Dibenzo(a,h)anthracene	ND		ug/kg	100	20.	1
Indeno(1,2,3-cd)pyrene	ND		ug/kg	140	24.	1
Pyrene	ND		ug/kg	100	17.	1
Biphenyl	ND		ug/kg	390	22.	1
4-Chloroaniline	ND		ug/kg	170	31.	1
2-Nitroaniline	ND		ug/kg	170	33.	1
3-Nitroaniline	ND		ug/kg	170	32.	1
4-Nitroaniline	ND		ug/kg	170	71.	1
Dibenzofuran	ND		ug/kg	170	16.	1
2-Methylnaphthalene	ND		ug/kg	200	21.	1
1,2,4,5-Tetrachlorobenzene	ND		ug/kg	170	18.	1
Acetophenone	ND		ug/kg	170	21.	1
2,4,6-Trichlorophenol	ND		ug/kg	100	32.	1
p-Chloro-m-cresol	ND		ug/kg	170	26.	1
2-Chlorophenol	ND		ug/kg	170	20.	1
2,4-Dichlorophenol	ND		ug/kg	150	28.	1
2,4-Dimethylphenol	ND		ug/kg	170	57.	1
2-Nitrophenol	ND		ug/kg	370	64.	1
4-Nitrophenol	ND		ug/kg	240	70.	1
2,4-Dinitrophenol	ND		ug/kg	820	80.	1
4,6-Dinitro-o-cresol	ND		ug/kg	450	82.	1
Pentachlorophenol	ND		ug/kg	140	38.	1
Phenol	ND		ug/kg	170	26.	1
2-Methylphenol	ND		ug/kg	170	26.	1
3-Methylphenol/4-Methylphenol	ND		ug/kg	250	27.	1

Project Name: TOT2401 **Lab Number:** L2420541

Project Number: TOT2401 **Report Date:** 04/22/24

SAMPLE RESULTS

Lab ID: L2420541-02 Date Collected: 04/15/24 10:16

Client ID: SB001 (13-15')-A Date Received: 04/15/24

Sample Location: 1521 HERKIMER ST. BROOKLYN, NY 11207 Field Prep: Not Specified

Sample Depth:

Parameter	Result	Qualifier	Units	RL	MDL	Dilution Factor
Semivolatile Organics by GC/MS - Westborough Lab						
2,4,5-Trichlorophenol	ND		ug/kg	170	33.	1
Benzoic Acid	ND		ug/kg	560	170	1
Benzyl Alcohol	ND		ug/kg	170	52.	1
Carbazole	ND		ug/kg	170	17.	1
1,4-Dioxane	ND		ug/kg	26	7.9	1

Surrogate	% Recovery	Qualifier	Acceptance Criteria
2-Fluorophenol	63		25-120
Phenol-d6	60		10-120
Nitrobenzene-d5	60		23-120
2-Fluorobiphenyl	59		30-120
2,4,6-Tribromophenol	66		10-136
4-Terphenyl-d14	62		18-120

Project Name: TOT2401 **Lab Number:** L2420541

Project Number: TOT2401 **Report Date:** 04/22/24

SAMPLE RESULTS

Lab ID: L2420541-03
Client ID: SB002 (0-2')-A
Sample Location: 1521 HERKIMER ST. BROOKLYN, NY 11207

Date Collected: 04/15/24 12:22
Date Received: 04/15/24
Field Prep: Not Specified

Sample Depth:
Matrix: Soil
Analytical Method: 1,8270E
Analytical Date: 04/18/24 12:33
Analyst: JG
Percent Solids: 86%

Extraction Method: EPA 3546
Extraction Date: 04/17/24 06:51

Parameter	Result	Qualifier	Units	RL	MDL	Dilution Factor
Semivolatile Organics by GC/MS - Westborough Lab						
Acenaphthene	69	J	ug/kg	150	20.	1
1,2,4-Trichlorobenzene	ND		ug/kg	190	22.	1
Hexachlorobenzene	ND		ug/kg	110	21.	1
Bis(2-chloroethyl)ether	ND		ug/kg	170	26.	1
2-Chloronaphthalene	ND		ug/kg	190	19.	1
1,2-Dichlorobenzene	ND		ug/kg	190	34.	1
1,3-Dichlorobenzene	ND		ug/kg	190	33.	1
1,4-Dichlorobenzene	ND		ug/kg	190	33.	1
3,3'-Dichlorobenzidine	ND		ug/kg	190	51.	1
2,4-Dinitrotoluene	ND		ug/kg	190	38.	1
2,6-Dinitrotoluene	ND		ug/kg	190	33.	1
Fluoranthene	1800		ug/kg	110	22.	1
4-Chlorophenyl phenyl ether	ND		ug/kg	190	20.	1
4-Bromophenyl phenyl ether	ND		ug/kg	190	29.	1
Bis(2-chloroisopropyl)ether	ND		ug/kg	230	32.	1
Bis(2-chloroethoxy)methane	ND		ug/kg	200	19.	1
Hexachlorobutadiene	ND		ug/kg	190	28.	1
Hexachlorocyclopentadiene	ND		ug/kg	540	170	1
Hexachloroethane	ND		ug/kg	150	31.	1
Isophorone	ND		ug/kg	170	25.	1
Naphthalene	57	J	ug/kg	190	23.	1
Nitrobenzene	ND		ug/kg	170	28.	1
NDPA/DPA	ND		ug/kg	150	22.	1
n-Nitrosodi-n-propylamine	ND		ug/kg	190	29.	1
Bis(2-ethylhexyl)phthalate	ND		ug/kg	190	66.	1
Butyl benzyl phthalate	ND		ug/kg	190	48.	1
Di-n-butylphthalate	39	J	ug/kg	190	36.	1
Di-n-octylphthalate	ND		ug/kg	190	65.	1

Project Name: TOT2401 **Lab Number:** L2420541

Project Number: TOT2401 **Report Date:** 04/22/24

SAMPLE RESULTS

Lab ID: L2420541-03 Date Collected: 04/15/24 12:22

Client ID: SB002 (0-2')-A Date Received: 04/15/24

Sample Location: 1521 HERKIMER ST. BROOKLYN, NY 11207 Field Prep: Not Specified

Sample Depth:

Parameter	Result	Qualifier	Units	RL	MDL	Dilution Factor
Semivolatile Organics by GC/MS - Westborough Lab						
Diethyl phthalate	ND		ug/kg	190	18.	1
Dimethyl phthalate	ND		ug/kg	190	40.	1
Benzo(a)anthracene	1200		ug/kg	110	21.	1
Benzo(a)pyrene	1200		ug/kg	150	46.	1
Benzo(b)fluoranthene	1600		ug/kg	110	32.	1
Benzo(k)fluoranthene	430		ug/kg	110	30.	1
Chrysene	1100		ug/kg	110	20.	1
Acenaphthylene	57	J	ug/kg	150	29.	1
Anthracene	220		ug/kg	110	37.	1
Benzo(ghi)perylene	830		ug/kg	150	22.	1
Fluorene	54	J	ug/kg	190	18.	1
Phenanthrene	980		ug/kg	110	23.	1
Dibenzo(a,h)anthracene	230		ug/kg	110	22.	1
Indeno(1,2,3-cd)pyrene	690		ug/kg	150	26.	1
Pyrene	1900		ug/kg	110	19.	1
Biphenyl	ND		ug/kg	430	25.	1
4-Chloroaniline	ND		ug/kg	190	35.	1
2-Nitroaniline	ND		ug/kg	190	37.	1
3-Nitroaniline	ND		ug/kg	190	36.	1
4-Nitroaniline	ND		ug/kg	190	79.	1
Dibenzofuran	19	J	ug/kg	190	18.	1
2-Methylnaphthalene	44	J	ug/kg	230	23.	1
1,2,4,5-Tetrachlorobenzene	ND		ug/kg	190	20.	1
Acetophenone	ND		ug/kg	190	24.	1
2,4,6-Trichlorophenol	ND		ug/kg	110	36.	1
p-Chloro-m-cresol	ND		ug/kg	190	28.	1
2-Chlorophenol	ND		ug/kg	190	22.	1
2,4-Dichlorophenol	ND		ug/kg	170	31.	1
2,4-Dimethylphenol	ND		ug/kg	190	63.	1
2-Nitrophenol	ND		ug/kg	410	72.	1
4-Nitrophenol	ND		ug/kg	270	78.	1
2,4-Dinitrophenol	ND		ug/kg	910	89.	1
4,6-Dinitro-o-cresol	ND		ug/kg	500	91.	1
Pentachlorophenol	ND		ug/kg	150	42.	1
Phenol	ND		ug/kg	190	29.	1
2-Methylphenol	ND		ug/kg	190	30.	1
3-Methylphenol/4-Methylphenol	ND		ug/kg	270	30.	1

Project Name: TOT2401 **Lab Number:** L2420541

Project Number: TOT2401 **Report Date:** 04/22/24

SAMPLE RESULTS

Lab ID: L2420541-03 Date Collected: 04/15/24 12:22

Client ID: SB002 (0-2')-A Date Received: 04/15/24

Sample Location: 1521 HERKIMER ST. BROOKLYN, NY 11207 Field Prep: Not Specified

Sample Depth:

Parameter	Result	Qualifier	Units	RL	MDL	Dilution Factor
Semivolatile Organics by GC/MS - Westborough Lab						
2,4,5-Trichlorophenol	ND		ug/kg	190	36.	1
Benzoic Acid	ND		ug/kg	620	190	1
Benzyl Alcohol	ND		ug/kg	190	58.	1
Carbazole	54	J	ug/kg	190	18.	1
1,4-Dioxane	ND		ug/kg	28	8.8	1

Surrogate	% Recovery	Qualifier	Acceptance Criteria
2-Fluorophenol	60		25-120
Phenol-d6	59		10-120
Nitrobenzene-d5	63		23-120
2-Fluorobiphenyl	58		30-120
2,4,6-Tribromophenol	56		10-136
4-Terphenyl-d14	54		18-120

Project Name: TOT2401 **Lab Number:** L2420541

Project Number: TOT2401 **Report Date:** 04/22/24

SAMPLE RESULTS

Lab ID: L2420541-04
Client ID: SB002 (13-15')-A
Sample Location: 1521 HERKIMER ST. BROOKLYN, NY 11207

Date Collected: 04/15/24 11:55
Date Received: 04/15/24
Field Prep: Not Specified

Sample Depth:
Matrix: Soil
Analytical Method: 1,8270E
Analytical Date: 04/19/24 05:42
Analyst: JG
Percent Solids: 94%

Extraction Method: EPA 3546
Extraction Date: 04/17/24 06:51

Parameter	Result	Qualifier	Units	RL	MDL	Dilution Factor
Semivolatile Organics by GC/MS - Westborough Lab						
Acenaphthene	ND		ug/kg	140	18.	1
1,2,4-Trichlorobenzene	ND		ug/kg	170	20.	1
Hexachlorobenzene	ND		ug/kg	100	19.	1
Bis(2-chloroethyl)ether	ND		ug/kg	160	24.	1
2-Chloronaphthalene	ND		ug/kg	170	17.	1
1,2-Dichlorobenzene	ND		ug/kg	170	31.	1
1,3-Dichlorobenzene	ND		ug/kg	170	30.	1
1,4-Dichlorobenzene	ND		ug/kg	170	30.	1
3,3'-Dichlorobenzidine	ND		ug/kg	170	46.	1
2,4-Dinitrotoluene	ND		ug/kg	170	35.	1
2,6-Dinitrotoluene	ND		ug/kg	170	30.	1
Fluoranthene	ND		ug/kg	100	20.	1
4-Chlorophenyl phenyl ether	ND		ug/kg	170	18.	1
4-Bromophenyl phenyl ether	ND		ug/kg	170	26.	1
Bis(2-chloroisopropyl)ether	ND		ug/kg	210	30.	1
Bis(2-chloroethoxy)methane	ND		ug/kg	190	17.	1
Hexachlorobutadiene	ND		ug/kg	170	25.	1
Hexachlorocyclopentadiene	ND		ug/kg	500	160	1
Hexachloroethane	ND		ug/kg	140	28.	1
Isophorone	ND		ug/kg	160	22.	1
Naphthalene	ND		ug/kg	170	21.	1
Nitrobenzene	ND		ug/kg	160	26.	1
NDPA/DPA	ND		ug/kg	140	20.	1
n-Nitrosodi-n-propylamine	ND		ug/kg	170	27.	1
Bis(2-ethylhexyl)phthalate	ND		ug/kg	170	60.	1
Butyl benzyl phthalate	ND		ug/kg	170	44.	1
Di-n-butylphthalate	ND		ug/kg	170	33.	1
Di-n-octylphthalate	ND		ug/kg	170	59.	1

Project Name: TOT2401 **Lab Number:** L2420541

Project Number: TOT2401 **Report Date:** 04/22/24

SAMPLE RESULTS

Lab ID: L2420541-04 Date Collected: 04/15/24 11:55

Client ID: SB002 (13-15')-A Date Received: 04/15/24

Sample Location: 1521 HERKIMER ST. BROOKLYN, NY 11207 Field Prep: Not Specified

Sample Depth:

Parameter	Result	Qualifier	Units	RL	MDL	Dilution Factor
Semivolatile Organics by GC/MS - Westborough Lab						
Diethyl phthalate	ND		ug/kg	170	16.	1
Dimethyl phthalate	ND		ug/kg	170	36.	1
Benzo(a)anthracene	ND		ug/kg	100	20.	1
Benzo(a)pyrene	ND		ug/kg	140	42.	1
Benzo(b)fluoranthene	ND		ug/kg	100	29.	1
Benzo(k)fluoranthene	ND		ug/kg	100	28.	1
Chrysene	ND		ug/kg	100	18.	1
Acenaphthylene	ND		ug/kg	140	27.	1
Anthracene	ND		ug/kg	100	34.	1
Benzo(ghi)perylene	ND		ug/kg	140	20.	1
Fluorene	ND		ug/kg	170	17.	1
Phenanthrene	ND		ug/kg	100	21.	1
Dibenzo(a,h)anthracene	ND		ug/kg	100	20.	1
Indeno(1,2,3-cd)pyrene	ND		ug/kg	140	24.	1
Pyrene	ND		ug/kg	100	17.	1
Biphenyl	ND		ug/kg	400	22.	1
4-Chloroaniline	ND		ug/kg	170	32.	1
2-Nitroaniline	ND		ug/kg	170	33.	1
3-Nitroaniline	ND		ug/kg	170	33.	1
4-Nitroaniline	ND		ug/kg	170	72.	1
Dibenzofuran	ND		ug/kg	170	16.	1
2-Methylnaphthalene	ND		ug/kg	210	21.	1
1,2,4,5-Tetrachlorobenzene	ND		ug/kg	170	18.	1
Acetophenone	ND		ug/kg	170	21.	1
2,4,6-Trichlorophenol	ND		ug/kg	100	33.	1
p-Chloro-m-cresol	ND		ug/kg	170	26.	1
2-Chlorophenol	ND		ug/kg	170	20.	1
2,4-Dichlorophenol	ND		ug/kg	160	28.	1
2,4-Dimethylphenol	ND		ug/kg	170	57.	1
2-Nitrophenol	ND		ug/kg	370	65.	1
4-Nitrophenol	ND		ug/kg	240	71.	1
2,4-Dinitrophenol	ND		ug/kg	830	81.	1
4,6-Dinitro-o-cresol	ND		ug/kg	450	83.	1
Pentachlorophenol	ND		ug/kg	140	38.	1
Phenol	ND		ug/kg	170	26.	1
2-Methylphenol	ND		ug/kg	170	27.	1
3-Methylphenol/4-Methylphenol	ND		ug/kg	250	27.	1

Project Name: TOT2401 **Lab Number:** L2420541

Project Number: TOT2401 **Report Date:** 04/22/24

SAMPLE RESULTS

Lab ID: L2420541-04 Date Collected: 04/15/24 11:55

Client ID: SB002 (13-15')-A Date Received: 04/15/24

Sample Location: 1521 HERKIMER ST. BROOKLYN, NY 11207 Field Prep: Not Specified

Sample Depth:

Parameter	Result	Qualifier	Units	RL	MDL	Dilution Factor
Semivolatile Organics by GC/MS - Westborough Lab						
2,4,5-Trichlorophenol	ND		ug/kg	170	33.	1
Benzoic Acid	ND		ug/kg	560	180	1
Benzyl Alcohol	ND		ug/kg	170	53.	1
Carbazole	ND		ug/kg	170	17.	1
1,4-Dioxane	ND		ug/kg	26	8.0	1

Surrogate	% Recovery	Qualifier	Acceptance Criteria
2-Fluorophenol	62		25-120
Phenol-d6	64		10-120
Nitrobenzene-d5	72		23-120
2-Fluorobiphenyl	69		30-120
2,4,6-Tribromophenol	62		10-136
4-Terphenyl-d14	66		18-120

Project Name: TOT2401 **Lab Number:** L2420541

Project Number: TOT2401 **Report Date:** 04/22/24

SAMPLE RESULTS

Lab ID: L2420541-05
Client ID: GW001-A
Sample Location: 1521 HERKIMER ST. BROOKLYN, NY 11207

Date Collected: 04/15/24 13:35
Date Received: 04/15/24
Field Prep: Not Specified

Sample Depth:
Matrix: Water
Analytical Method: 1,8270E
Analytical Date: 04/21/24 20:30
Analyst: SZ

Extraction Method: EPA 3510C
Extraction Date: 04/20/24 10:22

Parameter	Result	Qualifier	Units	RL	MDL	Dilution Factor
Semivolatile Organics by GC/MS - Westborough Lab						
1,2,4-Trichlorobenzene	ND		ug/l	5.0	0.50	1
Bis(2-chloroethyl)ether	ND		ug/l	2.0	0.50	1
1,2-Dichlorobenzene	ND		ug/l	2.0	0.45	1
1,3-Dichlorobenzene	ND		ug/l	2.0	0.40	1
1,4-Dichlorobenzene	ND		ug/l	2.0	0.43	1
3,3'-Dichlorobenzidine	ND		ug/l	5.0	1.6	1
2,4-Dinitrotoluene	ND		ug/l	5.0	1.2	1
2,6-Dinitrotoluene	ND		ug/l	5.0	0.93	1
4-Chlorophenyl phenyl ether	ND		ug/l	2.0	0.49	1
4-Bromophenyl phenyl ether	ND		ug/l	2.0	0.38	1
Bis(2-chloroisopropyl)ether	ND		ug/l	2.0	0.53	1
Bis(2-chloroethoxy)methane	ND		ug/l	5.0	0.50	1
Hexachlorocyclopentadiene	ND		ug/l	20	0.69	1
Isophorone	ND		ug/l	5.0	1.2	1
Nitrobenzene	ND		ug/l	2.0	0.77	1
NDPA/DPA	ND		ug/l	2.0	0.42	1
n-Nitrosodi-n-propylamine	ND		ug/l	5.0	0.64	1
Bis(2-ethylhexyl)phthalate	3.2		ug/l	3.0	1.5	1
Butyl benzyl phthalate	ND		ug/l	5.0	1.2	1
Di-n-butylphthalate	0.40	J	ug/l	5.0	0.39	1
Di-n-octylphthalate	ND		ug/l	5.0	1.3	1
Diethyl phthalate	ND		ug/l	5.0	0.38	1
Dimethyl phthalate	ND		ug/l	5.0	1.8	1
Biphenyl	ND		ug/l	2.0	0.46	1
4-Chloroaniline	ND		ug/l	5.0	1.1	1
2-Nitroaniline	ND		ug/l	5.0	0.50	1
3-Nitroaniline	ND		ug/l	5.0	0.81	1
4-Nitroaniline	ND		ug/l	5.0	0.80	1

Project Name: TOT2401 **Lab Number:** L2420541

Project Number: TOT2401 **Report Date:** 04/22/24

SAMPLE RESULTS

Lab ID: L2420541-05 Date Collected: 04/15/24 13:35

Client ID: GW001-A Date Received: 04/15/24

Sample Location: 1521 HERKIMER ST. BROOKLYN, NY 11207 Field Prep: Not Specified

Sample Depth:

Parameter	Result	Qualifier	Units	RL	MDL	Dilution Factor
Semivolatile Organics by GC/MS - Westborough Lab						
Dibenzofuran	ND		ug/l	2.0	0.50	1
1,2,4,5-Tetrachlorobenzene	ND		ug/l	10	0.44	1
Acetophenone	ND		ug/l	5.0	0.53	1
2,4,6-Trichlorophenol	ND		ug/l	5.0	0.61	1
p-Chloro-m-cresol	ND		ug/l	2.0	0.35	1
2-Chlorophenol	ND		ug/l	2.0	0.48	1
2,4-Dichlorophenol	ND		ug/l	5.0	0.41	1
2,4-Dimethylphenol	ND		ug/l	5.0	1.8	1
2-Nitrophenol	ND		ug/l	10	0.85	1
4-Nitrophenol	ND		ug/l	10	0.67	1
2,4-Dinitrophenol	ND		ug/l	20	6.6	1
4,6-Dinitro-o-cresol	ND		ug/l	10	1.8	1
Phenol	ND		ug/l	5.0	0.57	1
2-Methylphenol	ND		ug/l	5.0	0.49	1
3-Methylphenol/4-Methylphenol	ND		ug/l	5.0	0.48	1
2,4,5-Trichlorophenol	ND		ug/l	5.0	0.77	1
Benzoic Acid	4.4	J	ug/l	50	2.6	1
Benzyl Alcohol	ND		ug/l	2.0	0.59	1
Carbazole	ND		ug/l	2.0	0.49	1

Surrogate	% Recovery	Qualifier	Acceptance Criteria
2-Fluorophenol	33		21-120
Phenol-d6	29		10-120
Nitrobenzene-d5	36		23-120
2-Fluorobiphenyl	36		15-120
2,4,6-Tribromophenol	43		10-120
4-Terphenyl-d14	**37**	Q	41-149

Project Name: TOT2401 **Lab Number:** L2420541

Project Number: TOT2401 **Report Date:** 04/22/24

SAMPLE RESULTS

Lab ID: L2420541-05
Client ID: GW001-A
Sample Location: 1521 HERKIMER ST. BROOKLYN, NY 11207

Date Collected: 04/15/24 13:35
Date Received: 04/15/24
Field Prep: Not Specified

Sample Depth:
Matrix: Water
Analytical Method: 1,8270E-SIM
Analytical Date: 04/21/24 01:49
Analyst: AH

Extraction Method: EPA 3510C
Extraction Date: 04/20/24 10:22

Parameter	Result	Qualifier	Units	RL	MDL	Dilution Factor
Semivolatile Organics by GC/MS-SIM - Westborough Lab						
Acenaphthene	0.02	J	ug/l	0.10	0.01	1
2-Chloronaphthalene	ND		ug/l	0.20	0.02	1
Fluoranthene	0.32		ug/l	0.10	0.02	1
Hexachlorobutadiene	ND		ug/l	0.50	0.05	1
Naphthalene	0.10	J	ug/l	0.10	0.05	1
Benzo(a)anthracene	0.12		ug/l	0.10	0.02	1
Benzo(a)pyrene	0.09	J	ug/l	0.10	0.02	1
Benzo(b)fluoranthene	0.17		ug/l	0.10	0.01	1
Benzo(k)fluoranthene	0.06	J	ug/l	0.10	0.01	1
Chrysene	0.17		ug/l	0.10	0.01	1
Acenaphthylene	0.09	J	ug/l	0.10	0.01	1
Anthracene	0.06	J	ug/l	0.10	0.01	1
Benzo(ghi)perylene	0.09	J	ug/l	0.10	0.01	1
Fluorene	0.04	J	ug/l	0.10	0.01	1
Phenanthrene	0.29		ug/l	0.10	0.02	1
Dibenzo(a,h)anthracene	0.02	J	ug/l	0.10	0.01	1
Indeno(1,2,3-cd)pyrene	0.08	J	ug/l	0.10	0.01	1
Pyrene	0.36		ug/l	0.10	0.02	1
2-Methylnaphthalene	0.07	J	ug/l	0.10	0.02	1
Pentachlorophenol	ND		ug/l	0.80	0.01	1
Hexachlorobenzene	ND		ug/l	0.80	0.01	1
Hexachloroethane	ND		ug/l	0.80	0.06	1

Project Name: TOT2401 **Lab Number:** L2420541

Project Number: TOT2401 **Report Date:** 04/22/24

SAMPLE RESULTS

Lab ID: L2420541-05 Date Collected: 04/15/24 13:35

Client ID: GW001-A Date Received: 04/15/24

Sample Location: 1521 HERKIMER ST. BROOKLYN, NY 11207 Field Prep: Not Specified

Sample Depth:

Parameter	Result	Qualifier	Units	RL	MDL	Dilution Factor

Semivolatile Organics by GC/MS-SIM - Westborough Lab

Surrogate	% Recovery	Qualifier	Acceptance Criteria
2-Fluorophenol	48		21-120
Phenol-d6	44		10-120
Nitrobenzene-d5	64		23-120
2-Fluorobiphenyl	52		15-120
2,4,6-Tribromophenol	57		10-120
4-Terphenyl-d14	59		41-149

Project Name: TOT2401 **Lab Number:** L2420541

Project Number: TOT2401 **Report Date:** 04/22/24

Method Blank Analysis
Batch Quality Control

Analytical Method: 1,8270E
Analytical Date: 04/18/24 08:05
Analyst: IM

Extraction Method: EPA 3546
Extraction Date: 04/17/24 13:40

Parameter	Result	Qualifier	Units	RL	MDL
Semivolatile Organics by GC/MS - Westborough Lab for sample(s): 01-04 Batch: WG1909584-1					
Acenaphthene	ND		ug/kg	130	17.
1,2,4-Trichlorobenzene	ND		ug/kg	160	19.
Hexachlorobenzene	ND		ug/kg	99	18.
Bis(2-chloroethyl)ether	ND		ug/kg	150	22.
2-Chloronaphthalene	ND		ug/kg	160	16.
1,2-Dichlorobenzene	ND		ug/kg	160	30.
1,3-Dichlorobenzene	ND		ug/kg	160	28.
1,4-Dichlorobenzene	ND		ug/kg	160	29.
3,3'-Dichlorobenzidine	ND		ug/kg	160	44.
2,4-Dinitrotoluene	ND		ug/kg	160	33.
2,6-Dinitrotoluene	ND		ug/kg	160	28.
Fluoranthene	ND		ug/kg	99	19.
4-Chlorophenyl phenyl ether	ND		ug/kg	160	18.
4-Bromophenyl phenyl ether	ND		ug/kg	160	25.
Bis(2-chloroisopropyl)ether	ND		ug/kg	200	28.
Bis(2-chloroethoxy)methane	ND		ug/kg	180	16.
Hexachlorobutadiene	ND		ug/kg	160	24.
Hexachlorocyclopentadiene	ND		ug/kg	470	150
Hexachloroethane	ND		ug/kg	130	27.
Isophorone	ND		ug/kg	150	21.
Naphthalene	ND		ug/kg	160	20.
Nitrobenzene	ND		ug/kg	150	24.
NDPA/DPA	ND		ug/kg	130	19.
n-Nitrosodi-n-propylamine	ND		ug/kg	160	25.
Bis(2-ethylhexyl)phthalate	ND		ug/kg	160	57.
Butyl benzyl phthalate	ND		ug/kg	160	41.
Di-n-butylphthalate	ND		ug/kg	160	31.
Di-n-octylphthalate	ND		ug/kg	160	56.
Diethyl phthalate	ND		ug/kg	160	15.

Project Name: TOT2401 **Lab Number:** L2420541

Project Number: TOT2401 **Report Date:** 04/22/24

Method Blank Analysis
Batch Quality Control

Analytical Method: 1,8270E
Analytical Date: 04/18/24 08:05
Analyst: IM

Extraction Method: EPA 3546
Extraction Date: 04/17/24 13:40

Parameter	Result	Qualifier	Units	RL	MDL
Semivolatile Organics by GC/MS - Westborough Lab for sample(s): 01-04 Batch: WG1909584-1					
Dimethyl phthalate	ND		ug/kg	160	34.
Benzo(a)anthracene	ND		ug/kg	99	18.
Benzo(a)pyrene	ND		ug/kg	130	40.
Benzo(b)fluoranthene	ND		ug/kg	99	28.
Benzo(k)fluoranthene	ND		ug/kg	99	26.
Chrysene	ND		ug/kg	99	17.
Acenaphthylene	ND		ug/kg	130	25.
Anthracene	ND		ug/kg	99	32.
Benzo(ghi)perylene	ND		ug/kg	130	19.
Fluorene	ND		ug/kg	160	16.
Phenanthrene	ND		ug/kg	99	20.
Dibenzo(a,h)anthracene	ND		ug/kg	99	19.
Indeno(1,2,3-cd)pyrene	ND		ug/kg	130	23.
Pyrene	ND		ug/kg	99	16.
Biphenyl	ND		ug/kg	380	21.
4-Chloroaniline	ND		ug/kg	160	30.
2-Nitroaniline	ND		ug/kg	160	32.
3-Nitroaniline	ND		ug/kg	160	31.
4-Nitroaniline	ND		ug/kg	160	68.
Dibenzofuran	ND		ug/kg	160	16.
2-Methylnaphthalene	ND		ug/kg	200	20.
1,2,4,5-Tetrachlorobenzene	ND		ug/kg	160	17.
Acetophenone	ND		ug/kg	160	20.
2,4,6-Trichlorophenol	ND		ug/kg	99	31.
p-Chloro-m-cresol	ND		ug/kg	160	24.
2-Chlorophenol	ND		ug/kg	160	19.
2,4-Dichlorophenol	ND		ug/kg	150	26.
2,4-Dimethylphenol	ND		ug/kg	160	54.
2-Nitrophenol	ND		ug/kg	360	62.

Project Name: TOT2401 **Lab Number:** L2420541

Project Number: TOT2401 **Report Date:** 04/22/24

Method Blank Analysis
Batch Quality Control

Analytical Method: 1,8270E
Analytical Date: 04/18/24 08:05
Analyst: IM

Extraction Method: EPA 3546
Extraction Date: 04/17/24 13:40

Parameter	Result	Qualifier	Units	RL	MDL
Semivolatile Organics by GC/MS - Westborough Lab for sample(s): 01-04 Batch: WG1909584-1					
4-Nitrophenol	ND		ug/kg	230	67.
2,4-Dinitrophenol	ND		ug/kg	790	77.
4,6-Dinitro-o-cresol	ND		ug/kg	430	79.
Pentachlorophenol	ND		ug/kg	130	36.
Phenol	ND		ug/kg	160	25.
2-Methylphenol	ND		ug/kg	160	26.
3-Methylphenol/4-Methylphenol	ND		ug/kg	240	26.
2,4,5-Trichlorophenol	ND		ug/kg	160	32.
Benzoic Acid	ND		ug/kg	530	170
Benzyl Alcohol	ND		ug/kg	160	50.
Carbazole	ND		ug/kg	160	16.
1,4-Dioxane	ND		ug/kg	25	7.6

Surrogate	%Recovery	Qualifier	Acceptance Criteria
2-Fluorophenol	76		25-120
Phenol-d6	73		10-120
Nitrobenzene-d5	73		23-120
2-Fluorobiphenyl	69		30-120
2,4,6-Tribromophenol	69		10-136
4-Terphenyl-d14	76		18-120

Project Name: TOT2401 **Lab Number:** L2420541

Project Number: TOT2401 **Report Date:** 04/22/24

Method Blank Analysis
Batch Quality Control

Analytical Method: 1,8270E
Analytical Date: 04/21/24 15:02
Analyst: ALS

Extraction Method: EPA 3510C
Extraction Date: 04/20/24 10:22

Parameter	Result	Qualifier	Units	RL	MDL
Semivolatile Organics by GC/MS - Westborough Lab for sample(s): 05 Batch: WG1911100-1					
Acenaphthene	ND		ug/l	2.0	0.44
1,2,4-Trichlorobenzene	ND		ug/l	5.0	0.50
Hexachlorobenzene	ND		ug/l	2.0	0.46
Bis(2-chloroethyl)ether	ND		ug/l	2.0	0.50
2-Chloronaphthalene	ND		ug/l	2.0	0.44
1,2-Dichlorobenzene	ND		ug/l	2.0	0.45
1,3-Dichlorobenzene	ND		ug/l	2.0	0.40
1,4-Dichlorobenzene	ND		ug/l	2.0	0.43
3,3'-Dichlorobenzidine	ND		ug/l	5.0	1.6
2,4-Dinitrotoluene	ND		ug/l	5.0	1.2
2,6-Dinitrotoluene	ND		ug/l	5.0	0.93
Fluoranthene	ND		ug/l	2.0	0.26
4-Chlorophenyl phenyl ether	ND		ug/l	2.0	0.49
4-Bromophenyl phenyl ether	ND		ug/l	2.0	0.38
Bis(2-chloroisopropyl)ether	ND		ug/l	2.0	0.53
Bis(2-chloroethoxy)methane	ND		ug/l	5.0	0.50
Hexachlorobutadiene	ND		ug/l	2.0	0.66
Hexachlorocyclopentadiene	ND		ug/l	20	0.69
Hexachloroethane	ND		ug/l	2.0	0.58
Isophorone	ND		ug/l	5.0	1.2
Naphthalene	ND		ug/l	2.0	0.46
Nitrobenzene	ND		ug/l	2.0	0.77
NDPA/DPA	ND		ug/l	2.0	0.42
n-Nitrosodi-n-propylamine	ND		ug/l	5.0	0.64
Bis(2-ethylhexyl)phthalate	ND		ug/l	3.0	1.5
Butyl benzyl phthalate	ND		ug/l	5.0	1.2
Di-n-butylphthalate	ND		ug/l	5.0	0.39
Di-n-octylphthalate	ND		ug/l	5.0	1.3
Diethyl phthalate	ND		ug/l	5.0	0.38

Project Name: TOT2401 **Lab Number:** L2420541

Project Number: TOT2401 **Report Date:** 04/22/24

Method Blank Analysis
Batch Quality Control

Analytical Method: 1,8270E
Analytical Date: 04/21/24 15:02
Analyst: ALS

Extraction Method: EPA 3510C
Extraction Date: 04/20/24 10:22

Parameter	Result	Qualifier	Units	RL	MDL
Semivolatile Organics by GC/MS - Westborough Lab for sample(s): 05 Batch: WG1911100-1					
Dimethyl phthalate	ND		ug/l	5.0	1.8
Benzo(a)anthracene	ND		ug/l	2.0	0.32
Benzo(a)pyrene	ND		ug/l	2.0	0.41
Benzo(b)fluoranthene	ND		ug/l	2.0	0.35
Benzo(k)fluoranthene	ND		ug/l	2.0	0.37
Chrysene	ND		ug/l	2.0	0.34
Acenaphthylene	ND		ug/l	2.0	0.46
Anthracene	ND		ug/l	2.0	0.33
Benzo(ghi)perylene	ND		ug/l	2.0	0.30
Fluorene	ND		ug/l	2.0	0.41
Phenanthrene	ND		ug/l	2.0	0.33
Dibenzo(a,h)anthracene	ND		ug/l	2.0	0.32
Indeno(1,2,3-cd)pyrene	ND		ug/l	2.0	0.40
Pyrene	ND		ug/l	2.0	0.28
Biphenyl	ND		ug/l	2.0	0.46
4-Chloroaniline	ND		ug/l	5.0	1.1
2-Nitroaniline	ND		ug/l	5.0	0.50
3-Nitroaniline	ND		ug/l	5.0	0.81
4-Nitroaniline	ND		ug/l	5.0	0.80
Dibenzofuran	ND		ug/l	2.0	0.50
2-Methylnaphthalene	ND		ug/l	2.0	0.45
1,2,4,5-Tetrachlorobenzene	ND		ug/l	10	0.44
Acetophenone	ND		ug/l	5.0	0.53
2,4,6-Trichlorophenol	ND		ug/l	5.0	0.61
p-Chloro-m-cresol	ND		ug/l	2.0	0.35
2-Chlorophenol	ND		ug/l	2.0	0.48
2,4-Dichlorophenol	ND		ug/l	5.0	0.41
2,4-Dimethylphenol	ND		ug/l	5.0	1.8
2-Nitrophenol	ND		ug/l	10	0.85

Project Name: TOT2401 **Lab Number:** L2420541

Project Number: TOT2401 **Report Date:** 04/22/24

Method Blank Analysis
Batch Quality Control

Analytical Method: 1,8270E
Analytical Date: 04/21/24 15:02
Analyst: ALS

Extraction Method: EPA 3510C
Extraction Date: 04/20/24 10:22

Parameter	Result	Qualifier	Units	RL	MDL
Semivolatile Organics by GC/MS - Westborough Lab for sample(s): 05 Batch: WG1911100-1					
4-Nitrophenol	ND		ug/l	10	0.67
2,4-Dinitrophenol	ND		ug/l	20	6.6
4,6-Dinitro-o-cresol	ND		ug/l	10	1.8
Pentachlorophenol	ND		ug/l	10	1.8
Phenol	ND		ug/l	5.0	0.57
2-Methylphenol	ND		ug/l	5.0	0.49
3-Methylphenol/4-Methylphenol	ND		ug/l	5.0	0.48
2,4,5-Trichlorophenol	ND		ug/l	5.0	0.77
Benzoic Acid	ND		ug/l	50	2.6
Benzyl Alcohol	ND		ug/l	2.0	0.59
Carbazole	ND		ug/l	2.0	0.49

Surrogate	%Recovery	Qualifier	Acceptance Criteria
2-Fluorophenol	43		21-120
Phenol-d6	37		10-120
Nitrobenzene-d5	55		23-120
2-Fluorobiphenyl	49		15-120
2,4,6-Tribromophenol	38		10-120
4-Terphenyl-d14	50		41-149

Project Name: TOT2401 **Lab Number:** L2420541

Project Number: TOT2401 **Report Date:** 04/22/24

Method Blank Analysis
Batch Quality Control

Analytical Method: 1,8270E-SIM
Analytical Date: 04/21/24 00:09
Analyst: AH

Extraction Method: EPA 3510C
Extraction Date: 04/20/24 10:22

Parameter	Result	Qualifier	Units	RL	MDL
Semivolatile Organics by GC/MS-SIM - Westborough Lab for sample(s): 05 Batch: WG1911101-1					
Acenaphthene	ND		ug/l	0.10	0.01
2-Chloronaphthalene	ND		ug/l	0.20	0.02
Fluoranthene	ND		ug/l	0.10	0.02
Hexachlorobutadiene	ND		ug/l	0.50	0.05
Naphthalene	0.06	J	ug/l	0.10	0.05
Benzo(a)anthracene	ND		ug/l	0.10	0.02
Benzo(a)pyrene	ND		ug/l	0.10	0.02
Benzo(b)fluoranthene	ND		ug/l	0.10	0.01
Benzo(k)fluoranthene	ND		ug/l	0.10	0.01
Chrysene	ND		ug/l	0.10	0.01
Acenaphthylene	ND		ug/l	0.10	0.01
Anthracene	0.02	J	ug/l	0.10	0.01
Benzo(ghi)perylene	ND		ug/l	0.10	0.01
Fluorene	ND		ug/l	0.10	0.01
Phenanthrene	ND		ug/l	0.10	0.02
Dibenzo(a,h)anthracene	ND		ug/l	0.10	0.01
Indeno(1,2,3-cd)pyrene	ND		ug/l	0.10	0.01
Pyrene	ND		ug/l	0.10	0.02
2-Methylnaphthalene	ND		ug/l	0.10	0.02
Pentachlorophenol	ND		ug/l	0.80	0.01
Hexachlorobenzene	ND		ug/l	0.80	0.01
Hexachloroethane	ND		ug/l	0.80	0.06

Project Name: TOT2401 **Lab Number:** L2420541

Project Number: TOT2401 **Report Date:** 04/22/24

Method Blank Analysis
Batch Quality Control

Analytical Method: 1,8270E-SIM
Analytical Date: 04/21/24 00:09
Analyst: AH

Extraction Method: EPA 3510C
Extraction Date: 04/20/24 10:22

Parameter	Result	Qualifier	Units	RL	MDL
Semivolatile Organics by GC/MS-SIM - Westborough Lab for sample(s): 05 Batch: WG1911101-1					

Surrogate	%Recovery	Qualifier	Acceptance Criteria
2-Fluorophenol	53		21-120
Phenol-d6	47		10-120
Nitrobenzene-d5	77		23-120
2-Fluorobiphenyl	64		15-120
2,4,6-Tribromophenol	60		10-120
4-Terphenyl-d14	67		41-149

Lab Control Sample Analysis
Batch Quality Control

Project Name: TOT2401
Project Number: TOT2401

Lab Number: L2420541
Report Date: 04/22/24

Parameter	LCS %Recovery	Qual	LCSD %Recovery	Qual	%Recovery Limits	RPD	Qual	RPD Limits
Semivolatile Organics by GC/MS - Westborough Lab Associated sample(s): 01-04 Batch: WG1909584-2 WG1909584-3								
Acenaphthene	58		56		31-137	4		50
1,2,4-Trichlorobenzene	52		50		38-107	4		50
Hexachlorobenzene	50		48		40-140	4		50
Bis(2-chloroethyl)ether	55		53		40-140	4		50
2-Chloronaphthalene	51		50		40-140	2		50
1,2-Dichlorobenzene	54		50		40-140	8		50
1,3-Dichlorobenzene	53		49		40-140	8		50
1,4-Dichlorobenzene	53		50		28-104	6		50
3,3'-Dichlorobenzidine	47		45		40-140	4		50
2,4-Dinitrotoluene	62		60		40-132	3		50
2,6-Dinitrotoluene	56		58		40-140	4		50
Fluoranthene	52		53		40-140	2		50
4-Chlorophenyl phenyl ether	54		53		40-140	2		50
4-Bromophenyl phenyl ether	51		52		40-140	2		50
Bis(2-chloroisopropyl)ether	47		45		40-140	4		50
Bis(2-chloroethoxy)methane	57		55		40-117	4		50
Hexachlorobutadiene	58		56		40-140	4		50
Hexachlorocyclopentadiene	60		61		40-140	2		50
Hexachloroethane	56		52		40-140	7		50
Isophorone	54		52		40-140	4		50
Naphthalene	56		54		40-140	4		50
Nitrobenzene	59		56		40-140	5		50
NDPA/DPA	54		52		36-157	4		50

Lab Control Sample Analysis

Batch Quality Control

Project Name: TOT2401

Project Number: TOT2401

Lab Number: L2420541

Report Date: 04/22/24

Parameter	LCS %Recovery	Qual	LCSD %Recovery	Qual	%Recovery Limits	RPD	Qual	RPD Limits
Semivolatile Organics by GC/MS - Westborough Lab Associated sample(s): 01-04 Batch: WG1909584-2 WG1909584-3								
n-Nitrosodi-n-propylamine	56		55		32-121	2		50
Bis(2-ethylhexyl)phthalate	66		69		40-140	4		50
Butyl benzyl phthalate	57		63		40-140	10		50
Di-n-butylphthalate	59		61		40-140	3		50
Di-n-octylphthalate	64		69		40-140	8		50
Diethyl phthalate	52		53		40-140	2		50
Dimethyl phthalate	50		52		40-140	4		50
Benzo(a)anthracene	55		53		40-140	4		50
Benzo(a)pyrene	54		53		40-140	2		50
Benzo(b)fluoranthene	56		51		40-140	9		50
Benzo(k)fluoranthene	50		55		40-140	10		50
Chrysene	53		53		40-140	0		50
Acenaphthylene	51		51		40-140	0		50
Anthracene	58		55		40-140	5		50
Benzo(ghi)perylene	56		49		40-140	13		50
Fluorene	52		51		40-140	2		50
Phenanthrene	56		54		40-140	4		50
Dibenzo(a,h)anthracene	58		51		40-140	13		50
Indeno(1,2,3-cd)pyrene	57		50		40-140	13		50
Pyrene	52		53		35-142	2		50
Biphenyl	52		53		37-127	2		50
4-Chloroaniline	**30**	Q	**30**	Q	40-140	0		50
2-Nitroaniline	61		60		47-134	2		50

Lab Control Sample Analysis
Batch Quality Control

Project Name: TOT2401
Project Number: TOT2401

Lab Number: L2420541
Report Date: 04/22/24

Parameter	LCS %Recovery	Qual	LCSD %Recovery	Qual	%Recovery Limits	RPD	Qual	RPD Limits
Semivolatile Organics by GC/MS - Westborough Lab Associated sample(s): 01-04 Batch: WG1909584-2 WG1909584-3								
3-Nitroaniline	44		42		26-129	5		50
4-Nitroaniline	57		57		41-125	0		50
Dibenzofuran	55		52		40-140	6		50
2-Methylnaphthalene	55		54		40-140	2		50
1,2,4,5-Tetrachlorobenzene	54		54		40-117	0		50
Acetophenone	67		64		14-144	5		50
2,4,6-Trichlorophenol	56		56		30-130	0		50
p-Chloro-m-cresol	54		54		26-103	0		50
2-Chlorophenol	59		54		25-102	9		50
2,4-Dichlorophenol	55		54		30-130	2		50
2,4-Dimethylphenol	60		58		30-130	3		50
2-Nitrophenol	66		62		30-130	6		50
4-Nitrophenol	54		57		11-114	5		50
2,4-Dinitrophenol	38		41		4-130	8		50
4,6-Dinitro-o-cresol	57		60		10-130	5		50
Pentachlorophenol	48		50		17-109	4		50
Phenol	60		56		26-90	7		50
2-Methylphenol	57		54		30-130.	5		50
3-Methylphenol/4-Methylphenol	58		56		30-130	4		50
2,4,5-Trichlorophenol	54		54		30-130	0		50
Benzoic Acid	**8**	Q	10		10-110	22		50
Benzyl Alcohol	56		55		40-140	2		50
Carbazole	57		55		54-128	4		50

Lab Control Sample Analysis

Batch Quality Control

Project Name: TOT2401

Project Number: TOT2401

Lab Number: L2420541

Report Date: 04/22/24

Parameter	LCS %Recovery	Qual	LCSD %Recovery	Qual	%Recovery Limits	RPD	Qual	RPD Limits
Semivolatile Organics by GC/MS - Westborough Lab Associated sample(s): 01-04 Batch: WG1909584-2 WG1909584-3								
1,4-Dioxane	45		43		40-140	5		50

Surrogate	LCS %Recovery	Qual	LCSD %Recovery	Qual	Acceptance Criteria
2-Fluorophenol	59		55		25-120
Phenol-d6	57		53		10-120
Nitrobenzene-d5	60		56		23-120
2-Fluorobiphenyl	52		52		30-120
2,4,6-Tribromophenol	53		53		10-136
4-Terphenyl-d14	51		53		18-120

Lab Control Sample Analysis
Batch Quality Control

Project Name: TOT2401
Project Number: TOT2401

Lab Number: L2420541
Report Date: 04/22/24

Parameter	LCS %Recovery	Qual	LCSD %Recovery	Qual	%Recovery Limits	RPD	Qual	RPD Limits
Semivolatile Organics by GC/MS - Westborough Lab Associated sample(s): 05 Batch: WG1911100-2 WG1911100-3								
Acenaphthene	52		52		37-111	0		30
1,2,4-Trichlorobenzene	45		47		39-98	4		30
Hexachlorobenzene	50		51		40-140	2		30
Bis(2-chloroethyl)ether	52		55		40-140	6		30
2-Chloronaphthalene	48		50		40-140	4		30
1,2-Dichlorobenzene	50		50		40-140	0		30
1,3-Dichlorobenzene	44		48		40-140	9		30
1,4-Dichlorobenzene	45		47		36-97	4		30
3,3'-Dichlorobenzidine	48		49		40-140	2		30
2,4-Dinitrotoluene	54		55		48-143	2		30
2,6-Dinitrotoluene	54		60		40-140	11		30
Fluoranthene	48		51		40-140	6		30
4-Chlorophenyl phenyl ether	50		48		40-140	4		30
4-Bromophenyl phenyl ether	52		50		40-140	4		30
Bis(2-chloroisopropyl)ether	52		51		40-140	2		30
Bis(2-chloroethoxy)methane	55		58		40-140	5		30
Hexachlorobutadiene	40		43		40-140	7		30
Hexachlorocyclopentadiene	40		40		40-140	0		30
Hexachloroethane	48		51		40-140	6		30
Isophorone	57		58		40-140	2		30
Naphthalene	46		48		40-140	4		30
Nitrobenzene	55		57		40-140	4		30
NDPA/DPA	54		53		40-140	2		30

Lab Control Sample Analysis
Batch Quality Control

Project Name: TOT2401
Project Number: TOT2401

Lab Number: L2420541
Report Date: 04/22/24

Parameter	LCS %Recovery	Qual	LCSD %Recovery	Qual	%Recovery Limits	RPD	Qual	RPD Limits
Semivolatile Organics by GC/MS - Westborough Lab Associated sample(s): 05 Batch: WG1911100-2 WG1911100-3								
n-Nitrosodi-n-propylamine	55		59		29-132	7		30
Bis(2-ethylhexyl)phthalate	54		57		40-140	5		30
Butyl benzyl phthalate	58		59		40-140	2		30
Di-n-butylphthalate	55		59		40-140	7		30
Di-n-octylphthalate	57		59		40-140	3		30
Diethyl phthalate	55		56		40-140	2		30
Dimethyl phthalate	52		55		40-140	6		30
Benzo(a)anthracene	49		52		40-140	6		30
Benzo(a)pyrene	48		51		40-140	6		30
Benzo(b)fluoranthene	49		52		40-140	6		30
Benzo(k)fluoranthene	49		53		40-140	8		30
Chrysene	48		51		40-140	6		30
Acenaphthylene	48		48		45-123	0		30
Anthracene	51		52		40-140	2		30
Benzo(ghi)perylene	47		48		40-140	2		30
Fluorene	50		50		40-140	0		30
Phenanthrene	50		53		40-140	6		30
Dibenzo(a,h)anthracene	49		50		40-140	2		30
Indeno(1,2,3-cd)pyrene	47		48		40-140	2		30
Pyrene	50		52		26-127	4		30
Biphenyl	51		52		40-140	2		30
4-Chloroaniline	53		55		40-140	4		30
2-Nitroaniline	56		60		52-143	7		30

Lab Control Sample Analysis
Batch Quality Control

Project Name: TOT2401
Project Number: TOT2401

Lab Number: L2420541
Report Date: 04/22/24

Parameter	LCS %Recovery	Qual	LCSD %Recovery	Qual	%Recovery Limits	RPD	Qual	RPD Limits
Semivolatile Organics by GC/MS - Westborough Lab Associated sample(s): 05 Batch: WG1911100-2 WG1911100-3								
3-Nitroaniline	55		56		25-145	2		30
4-Nitroaniline	56		56		51-143	0		30
Dibenzofuran	50		52		40-140	4		30
2-Methylnaphthalene	48		49		40-140	2		30
1,2,4,5-Tetrachlorobenzene	46		48		2-134	4		30
Acetophenone	53		52		39-129	2		30
2,4,6-Trichlorophenol	51		55		30-130	8		30
p-Chloro-m-cresol	57		57		23-97	0		30
2-Chlorophenol	52		52		27-123	0		30
2,4-Dichlorophenol	55		58		30-130	5		30
2,4-Dimethylphenol	61		62		30-130	2		30
2-Nitrophenol	60		62		30-130	3		30
4-Nitrophenol	61		58		10-80	5		30
2,4-Dinitrophenol	46		41		20-130	11		30
4,6-Dinitro-o-cresol	64		63		20-164	2		30
Pentachlorophenol	41		39		9-103	5		30
Phenol	44		44		12-110	0		30
2-Methylphenol	54		55		30-130	2		30
3-Methylphenol/4-Methylphenol	56		57		30-130	2		30
2,4,5-Trichlorophenol	52		52		30-130	0		30
Benzoic Acid	**0**	Q	**0**	Q	10-164	NC		30
Benzyl Alcohol	52		55		26-116	6		30
Carbazole	**51**	Q	**54**	Q	55-144	6		30

Lab Control Sample Analysis

Batch Quality Control

Project Name: TOT2401

Project Number: TOT2401

Lab Number: L2420541

Report Date: 04/22/24

Parameter	LCS %Recovery	Qual	LCSD %Recovery	Qual	%Recovery Limits	RPD	Qual	RPD Limits
Semivolatile Organics by GC/MS - Westborough Lab Associated sample(s): 05 Batch: WG1911100-2 WG1911100-3								

Surrogate	LCS %Recovery	Qual	LCSD %Recovery	Qual	Acceptance Criteria
2-Fluorophenol	49		51		21-120
Phenol-d6	41		45		10-120
Nitrobenzene-d5	54		60		23-120
2-Fluorobiphenyl	47		50		15-120
2,4,6-Tribromophenol	49		50		10-120
4-Terphenyl-d14	45		48		41-149

Lab Control Sample Analysis

Batch Quality Control

Project Name: TOT2401

Project Number: TOT2401

Lab Number: L2420541

Report Date: 04/22/24

Parameter	LCS %Recovery	Qual	LCSD %Recovery	Qual	%Recovery Limits	RPD	Qual	RPD Limits
Semivolatile Organics by GC/MS-SIM - Westborough Lab Associated sample(s): 05 Batch: WG1911101-2 WG1911101-3								
Acenaphthene	61		62		40-140	2		40
2-Chloronaphthalene	58		58		40-140	0		40
Fluoranthene	68		68		40-140	0		40
Hexachlorobutadiene	49		49		40-140	0		40
Naphthalene	55		56		40-140	2		40
Benzo(a)anthracene	65		64		40-140	2		40
Benzo(a)pyrene	66		66		40-140	0		40
Benzo(b)fluoranthene	66		65		40-140	2		40
Benzo(k)fluoranthene	66		66		40-140	0		40
Chrysene	64		65		40-140	2		40
Acenaphthylene	60		59		40-140	2		40
Anthracene	65		65		40-140	0		40
Benzo(ghi)perylene	69		68		40-140	1		40
Fluorene	65		64		40-140	2		40
Phenanthrene	62		62		40-140	0		40
Dibenzo(a,h)anthracene	73		72		40-140	1		40
Indeno(1,2,3-cd)pyrene	74		73		40-140	1		40
Pyrene	72		72		40-140	0		40
2-Methylnaphthalene	59		59		40-140	0		40
Pentachlorophenol	66		64		40-140	3		40
Hexachlorobenzene	57		56		40-140	2		40
Hexachloroethane	53		53		40-140	0		40

Lab Control Sample Analysis

Batch Quality Control

Project Name: TOT2401

Project Number: TOT2401

Lab Number: L2420541

Report Date: 04/22/24

Parameter	LCS %Recovery	Qual	LCSD %Recovery	Qual	%Recovery Limits	RPD	Qual	RPD Limits
Semivolatile Organics by GC/MS-SIM - Westborough Lab Associated sample(s): 05 Batch: WG1911101-2 WG1911101-3								

Surrogate	LCS %Recovery	Qual	LCSD %Recovery	Qual	Acceptance Criteria
2-Fluorophenol	55		55		21-120
Phenol-d6	52		51		10-120
Nitrobenzene-d5	72		72		23-120
2-Fluorobiphenyl	57		56		15-120
2,4,6-Tribromophenol	70		68		10-120
4-Terphenyl-d14	61		61		41-149

METALS

Project Name: TOT2401 **Lab Number:** L2420541

Project Number: TOT2401 **Report Date:** 04/22/24

SAMPLE RESULTS

Lab ID: L2420541-01 Date Collected: 04/15/24 10:15

Client ID: SB001 (0-2')-A Date Received: 04/15/24

Sample Location: 1521 HERKIMER ST. BROOKLYN, NY 11207 Field Prep: Not Specified

Sample Depth:

Matrix: Soil

Percent Solids: 81%

Parameter	Result	Qualifier	Units	RL	MDL	Dilution Factor	Date Prepared	Date Analyzed	Prep Method	Analytical Method	Analyst
Total Metals - Mansfield Lab											
Aluminum, Total	6120		mg/kg	9.33	2.52	2	04/17/24 07:00	04/18/24 19:10	EPA 3050B	1,6010D	DHL
Antimony, Total	6.21		mg/kg	4.66	0.354	2	04/17/24 07:00	04/18/24 19:10	EPA 3050B	1,6010D	DHL
Arsenic, Total	34.1		mg/kg	0.933	0.194	2	04/17/24 07:00	04/18/24 19:10	EPA 3050B	1,6010D	DHL
Barium, Total	381		mg/kg	0.933	0.162	2	04/17/24 07:00	04/18/24 19:10	EPA 3050B	1,6010D	DHL
Beryllium, Total	0.382	J	mg/kg	0.466	0.031	2	04/17/24 07:00	04/18/24 19:10	EPA 3050B	1,6010D	DHL
Cadmium, Total	1.25		mg/kg	0.933	0.091	2	04/17/24 07:00	04/18/24 19:10	EPA 3050B	1,6010D	DHL
Calcium, Total	6860		mg/kg	9.33	3.26	2	04/17/24 07:00	04/18/24 19:10	EPA 3050B	1,6010D	DHL
Chromium, Total	24.3		mg/kg	0.933	0.090	2	04/17/24 07:00	04/18/24 19:10	EPA 3050B	1,6010D	DHL
Cobalt, Total	6.63		mg/kg	1.86	0.155	2	04/17/24 07:00	04/18/24 19:10	EPA 3050B	1,6010D	DHL
Copper, Total	96.0		mg/kg	0.933	0.241	2	04/17/24 07:00	04/18/24 19:10	EPA 3050B	1,6010D	DHL
Iron, Total	21500		mg/kg	4.66	0.842	2	04/17/24 07:00	04/18/24 19:10	EPA 3050B	1,6010D	DHL
Lead, Total	5090		mg/kg	9.33	0.500	4	04/17/24 07:00	04/18/24 21:36	EPA 3050B	1,6010D	DHL
Magnesium, Total	1760		mg/kg	9.33	1.44	2	04/17/24 07:00	04/18/24 19:10	EPA 3050B	1,6010D	DHL
Manganese, Total	485		mg/kg	0.933	0.148	2	04/17/24 07:00	04/18/24 19:10	EPA 3050B	1,6010D	DHL
Mercury, Total	4.42		mg/kg	0.154	0.101	2	04/17/24 09:00	04/18/24 18:29	EPA 7471B	1,7471B	MJR
Nickel, Total	14.2		mg/kg	2.33	0.226	2	04/17/24 07:00	04/18/24 19:10	EPA 3050B	1,6010D	DHL
Potassium, Total	407		mg/kg	233	13.4	2	04/17/24 07:00	04/18/24 19:10	EPA 3050B	1,6010D	DHL
Selenium, Total	0.586	J	mg/kg	1.86	0.241	2	04/17/24 07:00	04/18/24 19:10	EPA 3050B	1,6010D	DHL
Silver, Total	0.612		mg/kg	0.466	0.264	2	04/17/24 07:00	04/18/24 19:10	EPA 3050B	1,6010D	DHL
Sodium, Total	98.9	J	mg/kg	186	2.94	2	04/17/24 07:00	04/18/24 19:10	EPA 3050B	1,6010D	DHL
Thallium, Total	0.394	J	mg/kg	1.86	0.294	2	04/17/24 07:00	04/18/24 19:10	EPA 3050B	1,6010D	DHL
Vanadium, Total	27.2		mg/kg	0.933	0.189	2	04/17/24 07:00	04/18/24 19:10	EPA 3050B	1,6010D	DHL
Zinc, Total	583		mg/kg	4.66	0.273	2	04/17/24 07:00	04/18/24 19:10	EPA 3050B	1,6010D	DHL

Project Name: TOT2401 **Lab Number:** L2420541

Project Number: TOT2401 **Report Date:** 04/22/24

SAMPLE RESULTS

Lab ID: L2420541-02 Date Collected: 04/15/24 10:16

Client ID: SB001 (13-15')-A Date Received: 04/15/24

Sample Location: 1521 HERKIMER ST. BROOKLYN, NY 11207 Field Prep: Not Specified

Sample Depth:

Matrix: Soil

Percent Solids: 94%

Parameter	Result	Qualifier	Units	RL	MDL	Dilution Factor	Date Prepared	Date Analyzed	Prep Method	Analytical Method	Analyst
Total Metals - Mansfield Lab											
Aluminum, Total	5120		mg/kg	8.03	2.17	2	04/17/24 07:00	04/18/24 19:17	EPA 3050B	1,6010D	DHL
Antimony, Total	ND		mg/kg	4.01	0.305	2	04/17/24 07:00	04/18/24 19:17	EPA 3050B	1,6010D	DHL
Arsenic, Total	2.19		mg/kg	0.803	0.167	2	04/17/24 07:00	04/18/24 19:17	EPA 3050B	1,6010D	DHL
Barium, Total	22.3		mg/kg	0.803	0.140	2	04/17/24 07:00	04/18/24 19:17	EPA 3050B	1,6010D	DHL
Beryllium, Total	0.368	J	mg/kg	0.401	0.027	2	04/17/24 07:00	04/18/24 19:17	EPA 3050B	1,6010D	DHL
Cadmium, Total	0.325	J	mg/kg	0.803	0.079	2	04/17/24 07:00	04/18/24 19:17	EPA 3050B	1,6010D	DHL
Calcium, Total	1250		mg/kg	8.03	2.81	2	04/17/24 07:00	04/18/24 19:17	EPA 3050B	1,6010D	DHL
Chromium, Total	17.7		mg/kg	0.803	0.077	2	04/17/24 07:00	04/18/24 19:17	EPA 3050B	1,6010D	DHL
Cobalt, Total	9.35		mg/kg	1.60	0.133	2	04/17/24 07:00	04/18/24 19:17	EPA 3050B	1,6010D	DHL
Copper, Total	17.8		mg/kg	0.803	0.207	2	04/17/24 07:00	04/18/24 19:17	EPA 3050B	1,6010D	DHL
Iron, Total	17300		mg/kg	4.01	0.725	2	04/17/24 07:00	04/18/24 19:17	EPA 3050B	1,6010D	DHL
Lead, Total	5.55		mg/kg	4.01	0.215	2	04/17/24 07:00	04/18/24 19:17	EPA 3050B	1,6010D	DHL
Magnesium, Total	3850		mg/kg	8.03	1.24	2	04/17/24 07:00	04/18/24 19:17	EPA 3050B	1,6010D	DHL
Manganese, Total	400		mg/kg	0.803	0.128	2	04/17/24 07:00	04/18/24 19:17	EPA 3050B	1,6010D	DHL
Mercury, Total	ND		mg/kg	0.069	0.045	1	04/17/24 09:00	04/18/24 18:07	EPA 7471B	1,7471B	MJR
Nickel, Total	15.0		mg/kg	2.01	0.194	2	04/17/24 07:00	04/18/24 19:17	EPA 3050B	1,6010D	DHL
Potassium, Total	1270		mg/kg	201	11.6	2	04/17/24 07:00	04/18/24 19:17	EPA 3050B	1,6010D	DHL
Selenium, Total	ND		mg/kg	1.60	0.207	2	04/17/24 07:00	04/18/24 19:17	EPA 3050B	1,6010D	DHL
Silver, Total	ND		mg/kg	0.401	0.227	2	04/17/24 07:00	04/18/24 19:17	EPA 3050B	1,6010D	DHL
Sodium, Total	175		mg/kg	160	2.53	2	04/17/24 07:00	04/18/24 19:17	EPA 3050B	1,6010D	DHL
Thallium, Total	0.532	J	mg/kg	1.60	0.253	2	04/17/24 07:00	04/18/24 19:17	EPA 3050B	1,6010D	DHL
Vanadium, Total	35.5		mg/kg	0.803	0.163	2	04/17/24 07:00	04/18/24 19:17	EPA 3050B	1,6010D	DHL
Zinc, Total	22.5		mg/kg	4.01	0.235	2	04/17/24 07:00	04/18/24 19:17	EPA 3050B	1,6010D	DHL

Project Name: TOT2401 **Lab Number:** L2420541

Project Number: TOT2401 **Report Date:** 04/22/24

SAMPLE RESULTS

Lab ID: L2420541-03 Date Collected: 04/15/24 12:22

Client ID: SB002 (0-2')-A Date Received: 04/15/24

Sample Location: 1521 HERKIMER ST. BROOKLYN, NY 11207 Field Prep: Not Specified

Sample Depth:

Matrix: Soil

Percent Solids: 86%

Parameter	Result	Qualifier	Units	RL	MDL	Dilution Factor	Date Prepared	Date Analyzed	Prep Method	Analytical Method	Analyst
Total Metals - Mansfield Lab											
Aluminum, Total	6860		mg/kg	8.99	2.43	2	04/17/24 07:00	04/18/24 19:23	EPA 3050B	1,6010D	DHL
Antimony, Total	1.24	J	mg/kg	4.49	0.341	2	04/17/24 07:00	04/18/24 19:23	EPA 3050B	1,6010D	DHL
Arsenic, Total	7.07		mg/kg	0.899	0.187	2	04/17/24 07:00	04/18/24 19:23	EPA 3050B	1,6010D	DHL
Barium, Total	215		mg/kg	0.899	0.156	2	04/17/24 07:00	04/18/24 19:23	EPA 3050B	1,6010D	DHL
Beryllium, Total	0.368	J	mg/kg	0.449	0.030	2	04/17/24 07:00	04/18/24 19:23	EPA 3050B	1,6010D	DHL
Cadmium, Total	3.99		mg/kg	0.899	0.088	2	04/17/24 07:00	04/18/24 19:23	EPA 3050B	1,6010D	DHL
Calcium, Total	6520		mg/kg	8.99	3.14	2	04/17/24 07:00	04/18/24 19:23	EPA 3050B	1,6010D	DHL
Chromium, Total	18.9		mg/kg	0.899	0.086	2	04/17/24 07:00	04/18/24 19:23	EPA 3050B	1,6010D	DHL
Cobalt, Total	6.28		mg/kg	1.80	0.149	2	04/17/24 07:00	04/18/24 19:23	EPA 3050B	1,6010D	DHL
Copper, Total	79.6		mg/kg	0.899	0.232	2	04/17/24 07:00	04/18/24 19:23	EPA 3050B	1,6010D	DHL
Iron, Total	21200		mg/kg	4.49	0.811	2	04/17/24 07:00	04/18/24 19:23	EPA 3050B	1,6010D	DHL
Lead, Total	624		mg/kg	4.49	0.241	2	04/17/24 07:00	04/18/24 19:23	EPA 3050B	1,6010D	DHL
Magnesium, Total	1700		mg/kg	8.99	1.38	2	04/17/24 07:00	04/18/24 19:23	EPA 3050B	1,6010D	DHL
Manganese, Total	317		mg/kg	0.899	0.143	2	04/17/24 07:00	04/18/24 19:23	EPA 3050B	1,6010D	DHL
Mercury, Total	0.340		mg/kg	0.073	0.048	1	04/17/24 09:00	04/18/24 18:11	EPA 7471B	1,7471B	MJR
Nickel, Total	11.8		mg/kg	2.25	0.217	2	04/17/24 07:00	04/18/24 19:23	EPA 3050B	1,6010D	DHL
Potassium, Total	309		mg/kg	225	12.9	2	04/17/24 07:00	04/18/24 19:23	EPA 3050B	1,6010D	DHL
Selenium, Total	0.339	J	mg/kg	1.80	0.232	2	04/17/24 07:00	04/18/24 19:23	EPA 3050B	1,6010D	DHL
Silver, Total	0.402	J	mg/kg	0.449	0.254	2	04/17/24 07:00	04/18/24 19:23	EPA 3050B	1,6010D	DHL
Sodium, Total	57.7	J	mg/kg	180	2.83	2	04/17/24 07:00	04/18/24 19:23	EPA 3050B	1,6010D	DHL
Thallium, Total	0.459	J	mg/kg	1.80	0.283	2	04/17/24 07:00	04/18/24 19:23	EPA 3050B	1,6010D	DHL
Vanadium, Total	21.6		mg/kg	0.899	0.182	2	04/17/24 07:00	04/18/24 19:23	EPA 3050B	1,6010D	DHL
Zinc, Total	934		mg/kg	4.49	0.263	2	04/17/24 07:00	04/18/24 19:23	EPA 3050B	1,6010D	DHL

Project Name: TOT2401 **Lab Number:** L2420541

Project Number: TOT2401 **Report Date:** 04/22/24

SAMPLE RESULTS

Lab ID: L2420541-04 Date Collected: 04/15/24 11:55

Client ID: SB002 (13-15')-A Date Received: 04/15/24

Sample Location: 1521 HERKIMER ST. BROOKLYN, NY 11207 Field Prep: Not Specified

Sample Depth:

Matrix: Soil

Percent Solids: 94%

Parameter	Result	Qualifier	Units	RL	MDL	Dilution Factor	Date Prepared	Date Analyzed	Prep Method	Analytical Method	Analyst
Total Metals - Mansfield Lab											
Aluminum, Total	4930		mg/kg	8.26	2.23	2	04/17/24 07:00	04/18/24 19:29	EPA 3050B	1,6010D	DHL
Antimony, Total	ND		mg/kg	4.13	0.314	2	04/17/24 07:00	04/18/24 19:29	EPA 3050B	1,6010D	DHL
Arsenic, Total	1.51		mg/kg	0.826	0.172	2	04/17/24 07:00	04/18/24 19:29	EPA 3050B	1,6010D	DHL
Barium, Total	60.5		mg/kg	0.826	0.144	2	04/17/24 07:00	04/18/24 19:29	EPA 3050B	1,6010D	DHL
Beryllium, Total	0.330	J	mg/kg	0.413	0.027	2	04/17/24 07:00	04/18/24 19:29	EPA 3050B	1,6010D	DHL
Cadmium, Total	0.741	J	mg/kg	0.826	0.081	2	04/17/24 07:00	04/18/24 19:29	EPA 3050B	1,6010D	DHL
Calcium, Total	680		mg/kg	8.26	2.89	2	04/17/24 07:00	04/18/24 19:29	EPA 3050B	1,6010D	DHL
Chromium, Total	17.2		mg/kg	0.826	0.079	2	04/17/24 07:00	04/18/24 19:29	EPA 3050B	1,6010D	DHL
Cobalt, Total	6.21		mg/kg	1.65	0.137	2	04/17/24 07:00	04/18/24 19:29	EPA 3050B	1,6010D	DHL
Copper, Total	24.4		mg/kg	0.826	0.213	2	04/17/24 07:00	04/18/24 19:29	EPA 3050B	1,6010D	DHL
Iron, Total	32300		mg/kg	4.13	0.745	2	04/17/24 07:00	04/18/24 19:29	EPA 3050B	1,6010D	DHL
Lead, Total	4.13		mg/kg	4.13	0.221	2	04/17/24 07:00	04/18/24 19:29	EPA 3050B	1,6010D	DHL
Magnesium, Total	2540		mg/kg	8.26	1.27	2	04/17/24 07:00	04/18/24 19:29	EPA 3050B	1,6010D	DHL
Manganese, Total	752		mg/kg	0.826	0.131	2	04/17/24 07:00	04/18/24 19:29	EPA 3050B	1,6010D	DHL
Mercury, Total	ND		mg/kg	0.067	0.044	1	04/17/24 09:00	04/18/24 18:14	EPA 7471B	1,7471B	MJR
Nickel, Total	13.0		mg/kg	2.06	0.200	2	04/17/24 07:00	04/18/24 19:29	EPA 3050B	1,6010D	DHL
Potassium, Total	1400		mg/kg	206	11.9	2	04/17/24 07:00	04/18/24 19:29	EPA 3050B	1,6010D	DHL
Selenium, Total	ND		mg/kg	1.65	0.213	2	04/17/24 07:00	04/18/24 19:29	EPA 3050B	1,6010D	DHL
Silver, Total	ND		mg/kg	0.413	0.234	2	04/17/24 07:00	04/18/24 19:29	EPA 3050B	1,6010D	DHL
Sodium, Total	59.7	J	mg/kg	165	2.60	2	04/17/24 07:00	04/18/24 19:29	EPA 3050B	1,6010D	DHL
Thallium, Total	0.320	J	mg/kg	1.65	0.260	2	04/17/24 07:00	04/18/24 19:29	EPA 3050B	1,6010D	DHL
Vanadium, Total	31.0		mg/kg	0.826	0.168	2	04/17/24 07:00	04/18/24 19:29	EPA 3050B	1,6010D	DHL
Zinc, Total	27.4		mg/kg	4.13	0.242	2	04/17/24 07:00	04/18/24 19:29	EPA 3050B	1,6010D	DHL

Project Name: TOT2401 **Lab Number:** L2420541

Project Number: TOT2401 **Report Date:** 04/22/24

SAMPLE RESULTS

Lab ID: L2420541-05 Date Collected: 04/15/24 13:35

Client ID: GW001-A Date Received: 04/15/24

Sample Location: 1521 HERKIMER ST. BROOKLYN, NY 11207 Field Prep: Not Specified

Sample Depth:

Matrix: Water

Parameter	Result	Qualifier	Units	RL	MDL	Dilution Factor	Date Prepared	Date Analyzed	Prep Method	Analytical Method	Analyst
Dissolved Metals - Mansfield Lab											
Aluminum, Dissolved	0.0663		mg/l	0.0100	0.00327	1	04/18/24 08:26	04/22/24 09:15	EPA 3005A	1,6020B	NTB
Antimony, Dissolved	0.00052	J	mg/l	0.00400	0.00042	1	04/18/24 08:26	04/22/24 09:15	EPA 3005A	1,6020B	NTB
Arsenic, Dissolved	0.00038	J	mg/l	0.00050	0.00016	1	04/18/24 08:26	04/22/24 09:15	EPA 3005A	1,6020B	NTB
Barium, Dissolved	0.06500		mg/l	0.00050	0.00017	1	04/18/24 08:26	04/22/24 09:15	EPA 3005A	1,6020B	NTB
Beryllium, Dissolved	ND		mg/l	0.00050	0.00010	1	04/18/24 08:26	04/22/24 09:15	EPA 3005A	1,6020B	NTB
Cadmium, Dissolved	ND		mg/l	0.00020	0.00005	1	04/18/24 08:26	04/22/24 09:15	EPA 3005A	1,6020B	NTB
Calcium, Dissolved	65.6		mg/l	0.100	0.0394	1	04/18/24 08:26	04/22/24 09:15	EPA 3005A	1,6020B	NTB
Chromium, Dissolved	0.00647		mg/l	0.00100	0.00017	1	04/18/24 08:26	04/22/24 09:15	EPA 3005A	1,6020B	NTB
Cobalt, Dissolved	0.00548		mg/l	0.00050	0.00016	1	04/18/24 08:26	04/22/24 09:15	EPA 3005A	1,6020B	NTB
Copper, Dissolved	0.00703		mg/l	0.00100	0.00038	1	04/18/24 08:26	04/22/24 09:15	EPA 3005A	1,6020B	NTB
Iron, Dissolved	0.325		mg/l	0.0500	0.0191	1	04/18/24 08:26	04/22/24 09:15	EPA 3005A	1,6020B	NTB
Lead, Dissolved	ND		mg/l	0.00100	0.00034	1	04/18/24 08:26	04/22/24 09:15	EPA 3005A	1,6020B	NTB
Magnesium, Dissolved	19.2		mg/l	0.0700	0.0242	1	04/18/24 08:26	04/22/24 09:15	EPA 3005A	1,6020B	NTB
Manganese, Dissolved	2.788		mg/l	0.00100	0.00044	1	04/18/24 08:26	04/22/24 09:15	EPA 3005A	1,6020B	NTB
Mercury, Dissolved	ND		mg/l	0.00020	0.00009	1	04/18/24 10:51	04/19/24 17:53	EPA 7470A	1,7470A	MJR
Nickel, Dissolved	0.03470		mg/l	0.00200	0.00055	1	04/18/24 08:26	04/22/24 09:15	EPA 3005A	1,6020B	NTB
Potassium, Dissolved	9.45		mg/l	0.100	0.0309	1	04/18/24 08:26	04/22/24 09:15	EPA 3005A	1,6020B	NTB
Selenium, Dissolved	ND		mg/l	0.00500	0.00173	1	04/18/24 08:26	04/22/24 09:15	EPA 3005A	1,6020B	NTB
Silver, Dissolved	ND		mg/l	0.00040	0.00016	1	04/18/24 08:26	04/22/24 09:15	EPA 3005A	1,6020B	NTB
Sodium, Dissolved	231.		mg/l	0.100	0.0293	1	04/18/24 08:26	04/22/24 09:15	EPA 3005A	1,6020B	NTB
Thallium, Dissolved	ND		mg/l	0.00100	0.00014	1	04/18/24 08:26	04/22/24 09:15	EPA 3005A	1,6020B	NTB
Vanadium, Dissolved	ND		mg/l	0.00500	0.00157	1	04/18/24 08:26	04/22/24 09:15	EPA 3005A	1,6020B	NTB
Zinc, Dissolved	0.00791	J	mg/l	0.01000	0.00341	1	04/18/24 08:26	04/22/24 09:15	EPA 3005A	1,6020B	NTB

Project Name: TOT2401 **Lab Number:** L2420541

Project Number: TOT2401 **Report Date:** 04/22/24

Method Blank Analysis
Batch Quality Control

Parameter	Result	Qualifier	Units	RL	MDL	Dilution Factor	Date Prepared	Date Analyzed	Analytical Method	Analyst
Total Metals - Mansfield Lab for sample(s): 01-04 Batch: WG1909538-1										
Aluminum, Total	ND		mg/kg	4.00	1.08	1	04/17/24 07:00	04/17/24 12:35	1,6010D	DHL
Antimony, Total	ND		mg/kg	2.00	0.152	1	04/17/24 07:00	04/17/24 12:35	1,6010D	DHL
Arsenic, Total	ND		mg/kg	0.400	0.083	1	04/17/24 07:00	04/17/24 12:35	1,6010D	DHL
Barium, Total	ND		mg/kg	0.400	0.070	1	04/17/24 07:00	04/17/24 12:35	1,6010D	DHL
Beryllium, Total	ND		mg/kg	0.200	0.013	1	04/17/24 07:00	04/17/24 12:35	1,6010D	DHL
Cadmium, Total	ND		mg/kg	0.400	0.039	1	04/17/24 07:00	04/17/24 12:35	1,6010D	DHL
Calcium, Total	1.74	J	mg/kg	4.00	1.40	1	04/17/24 07:00	04/17/24 12:35	1,6010D	DHL
Chromium, Total	ND		mg/kg	0.400	0.038	1	04/17/24 07:00	04/17/24 12:35	1,6010D	DHL
Cobalt, Total	ND		mg/kg	0.800	0.066	1	04/17/24 07:00	04/17/24 12:35	1,6010D	DHL
Copper, Total	ND		mg/kg	0.400	0.103	1	04/17/24 07:00	04/17/24 12:35	1,6010D	DHL
Iron, Total	0.652	J	mg/kg	2.00	0.361	1	04/17/24 07:00	04/17/24 18:02	1,6010D	MAM
Lead, Total	ND		mg/kg	2.00	0.107	1	04/17/24 07:00	04/17/24 12:35	1,6010D	DHL
Magnesium, Total	ND		mg/kg	4.00	0.616	1	04/17/24 07:00	04/17/24 12:35	1,6010D	DHL
Manganese, Total	ND		mg/kg	0.400	0.064	1	04/17/24 07:00	04/17/24 12:35	1,6010D	DHL
Nickel, Total	ND		mg/kg	1.00	0.097	1	04/17/24 07:00	04/17/24 12:35	1,6010D	DHL
Potassium, Total	ND		mg/kg	100	5.76	1	04/17/24 07:00	04/17/24 12:35	1,6010D	DHL
Selenium, Total	ND		mg/kg	0.800	0.103	1	04/17/24 07:00	04/17/24 12:35	1,6010D	DHL
Silver, Total	ND		mg/kg	0.200	0.113	1	04/17/24 07:00	04/17/24 12:35	1,6010D	DHL
Sodium, Total	ND		mg/kg	80.0	1.26	1	04/17/24 07:00	04/17/24 12:35	1,6010D	DHL
Thallium, Total	ND		mg/kg	0.800	0.126	1	04/17/24 07:00	04/17/24 12:35	1,6010D	DHL
Vanadium, Total	ND		mg/kg	0.400	0.081	1	04/17/24 07:00	04/17/24 12:35	1,6010D	DHL
Zinc, Total	ND		mg/kg	2.00	0.117	1	04/17/24 07:00	04/17/24 12:35	1,6010D	DHL

Prep Information

Digestion Method: EPA 3050B

Parameter	Result	Qualifier	Units	RL	MDL	Dilution Factor	Date Prepared	Date Analyzed	Analytical Method	Analyst
Total Metals - Mansfield Lab for sample(s): 01-04 Batch: WG1909541-1										
Mercury, Total	ND		mg/kg	0.083	0.054	1	04/17/24 09:00	04/18/24 09:57	1,7471B	MJR

Project Name: TOT2401 **Lab Number:** L2420541

Project Number: TOT2401 **Report Date:** 04/22/24

Method Blank Analysis
Batch Quality Control

Prep Information

Digestion Method: EPA 7471B

Parameter	Result	Qualifier	Units	RL	MDL	Dilution Factor	Date Prepared	Date Analyzed	Analytical Method	Analyst
Dissolved Metals - Mansfield Lab for sample(s): 05 Batch: WG1909731-1										
Aluminum, Dissolved	ND		mg/l	0.0100	0.00327	1	04/18/24 08:26	04/18/24 16:17	1,6020B	NTB
Antimony, Dissolved	ND		mg/l	0.00400	0.00042	1	04/18/24 08:26	04/18/24 16:17	1,6020B	NTB
Arsenic, Dissolved	ND		mg/l	0.00050	0.00016	1	04/18/24 08:26	04/18/24 16:17	1,6020B	NTB
Barium, Dissolved	ND		mg/l	0.00050	0.00017	1	04/18/24 08:26	04/18/24 16:17	1,6020B	NTB
Beryllium, Dissolved	ND		mg/l	0.00050	0.00010	1	04/18/24 08:26	04/18/24 16:17	1,6020B	NTB
Cadmium, Dissolved	ND		mg/l	0.00020	0.00005	1	04/18/24 08:26	04/18/24 16:17	1,6020B	NTB
Calcium, Dissolved	ND		mg/l	0.100	0.0394	1	04/18/24 08:26	04/18/24 16:17	1,6020B	NTB
Chromium, Dissolved	ND		mg/l	0.00100	0.00017	1	04/18/24 08:26	04/18/24 16:17	1,6020B	NTB
Cobalt, Dissolved	ND		mg/l	0.00050	0.00016	1	04/18/24 08:26	04/18/24 16:17	1,6020B	NTB
Copper, Dissolved	ND		mg/l	0.00100	0.00038	1	04/18/24 08:26	04/18/24 16:17	1,6020B	NTB
Iron, Dissolved	ND		mg/l	0.0500	0.0191	1	04/18/24 08:26	04/18/24 16:17	1,6020B	NTB
Lead, Dissolved	ND		mg/l	0.00100	0.00034	1	04/18/24 08:26	04/18/24 16:17	1,6020B	NTB
Magnesium, Dissolved	ND		mg/l	0.0700	0.0242	1	04/18/24 08:26	04/18/24 16:17	1,6020B	NTB
Manganese, Dissolved	ND		mg/l	0.00100	0.00044	1	04/18/24 08:26	04/18/24 16:17	1,6020B	NTB
Nickel, Dissolved	ND		mg/l	0.00200	0.00055	1	04/18/24 08:26	04/18/24 16:17	1,6020B	NTB
Potassium, Dissolved	ND		mg/l	0.100	0.0309	1	04/18/24 08:26	04/18/24 16:17	1,6020B	NTB
Selenium, Dissolved	ND		mg/l	0.00500	0.00173	1	04/18/24 08:26	04/18/24 16:17	1,6020B	NTB
Silver, Dissolved	ND		mg/l	0.00040	0.00016	1	04/18/24 08:26	04/18/24 16:17	1,6020B	NTB
Sodium, Dissolved	0.0443	J	mg/l	0.100	0.0293	1	04/18/24 08:26	04/18/24 16:17	1,6020B	NTB
Thallium, Dissolved	ND		mg/l	0.00100	0.00014	1	04/18/24 08:26	04/18/24 16:17	1,6020B	NTB
Vanadium, Dissolved	ND		mg/l	0.00500	0.00157	1	04/18/24 08:26	04/18/24 16:17	1,6020B	NTB
Zinc, Dissolved	ND		mg/l	0.01000	0.00341	1	04/18/24 08:26	04/18/24 16:17	1,6020B	NTB

Prep Information

Digestion Method: EPA 3005A

Project Name: TOT2401 **Lab Number:** L2420541

Project Number: TOT2401 **Report Date:** 04/22/24

Method Blank Analysis
Batch Quality Control

Parameter	Result	Qualifier	Units	RL	MDL	Dilution Factor	Date Prepared	Date Analyzed	Analytical Method	Analyst
Dissolved Metals - Mansfield Lab for sample(s): 05 Batch: WG1909732-1										
Mercury, Dissolved	ND		mg/l	0.00020	0.00009	1	04/18/24 10:51	04/18/24 13:34	1,7470A	SMV

Prep Information

Digestion Method: EPA 7470A

Lab Control Sample Analysis

Batch Quality Control

Project Name: TOT2401

Project Number: TOT2401

Lab Number: L2420541

Report Date: 04/22/24

Parameter	LCS %Recovery	Qual	LCSD %Recovery	Qual	%Recovery Limits	RPD	Qual	RPD Limits
Total Metals - Mansfield Lab Associated sample(s): 01-04 Batch: WG1909538-2								
Aluminum, Total	106		-		80-120	-		
Antimony, Total	104		-		80-120	-		
Arsenic, Total	98		-		80-120	-		
Barium, Total	105		-		80-120	-		
Beryllium, Total	108		-		80-120	-		
Cadmium, Total	104		-		80-120	-		
Calcium, Total	106		-		80-120	-		
Chromium, Total	106		-		80-120	-		
Cobalt, Total	104		-		80-120	-		
Copper, Total	107		-		80-120	-		
Iron, Total	107		-		80-120	-		
Lead, Total	100		-		80-120	-		
Magnesium, Total	99		-		80-120	-		
Manganese, Total	112		-		80-120	-		
Nickel, Total	103		-		80-120	-		
Potassium, Total	106		-		80-120	-		
Selenium, Total	96		-		80-120	-		
Silver, Total	107		-		80-120	-		
Sodium, Total	102		-		80-120	-		
Thallium, Total	97		-		80-120	-		
Vanadium, Total	102		-		80-120	-		

Lab Control Sample Analysis

Batch Quality Control

Project Name: TOT2401

Project Number: TOT2401

Lab Number: L2420541

Report Date: 04/22/24

Parameter	LCS %Recovery	LCSD %Recovery	%Recovery Limits	RPD	RPD Limits
Total Metals - Mansfield Lab Associated sample(s): 01-04 Batch: WG1909538-2					
Zinc, Total	103	-	80-120	-	
Total Metals - Mansfield Lab Associated sample(s): 01-04 Batch: WG1909541-2					
Mercury, Total	102	-	72-128	-	

Lab Control Sample Analysis

Batch Quality Control

Project Name: TOT2401

Project Number: TOT2401

Lab Number: L2420541

Report Date: 04/22/24

Parameter	LCS %Recovery	LCSD %Recovery	%Recovery Limits	RPD	RPD Limits
Dissolved Metals - Mansfield Lab Associated sample(s): 05 Batch: WG1909731-2					
Aluminum, Dissolved	91	-	80-120	-	
Antimony, Dissolved	97	-	80-120	-	
Arsenic, Dissolved	97	-	80-120	-	
Barium, Dissolved	99	-	80-120	-	
Beryllium, Dissolved	104	-	80-120	-	
Cadmium, Dissolved	101	-	80-120	-	
Calcium, Dissolved	84	-	80-120	-	
Chromium, Dissolved	96	-	80-120	-	
Cobalt, Dissolved	97	-	80-120	-	
Copper, Dissolved	95	-	80-120	-	
Iron, Dissolved	106	-	80-120	-	
Lead, Dissolved	105	-	80-120	-	
Magnesium, Dissolved	96	-	80-120	-	
Manganese, Dissolved	96	-	80-120	-	
Nickel, Dissolved	100	-	80-120	-	
Potassium, Dissolved	92	-	80-120	-	
Selenium, Dissolved	91	-	80-120	-	
Silver, Dissolved	102	-	80-120	-	
Sodium, Dissolved	94	-	80-120	-	
Thallium, Dissolved	103	-	80-120	-	
Vanadium, Dissolved	91	-	80-120	-	

Lab Control Sample Analysis

Batch Quality Control

Project Name: TOT2401

Project Number: TOT2401

Lab Number: L2420541

Report Date: 04/22/24

Parameter	LCS %Recovery	LCSD %Recovery	%Recovery Limits	RPD	RPD Limits
Dissolved Metals - Mansfield Lab Associated sample(s): 05 Batch: WG1909731-2					
Zinc, Dissolved	98	-	80-120	-	
Dissolved Metals - Mansfield Lab Associated sample(s): 05 Batch: WG1909732-2					
Mercury, Dissolved	94	-	80-120	-	

Matrix Spike Analysis
Batch Quality Control

Project Name: TOT2401
Project Number: TOT2401

Lab Number: L2420541
Report Date: 04/22/24

Parameter	Native Sample	MS Added	MS Found	MS %Recovery	Qual	MSD Found	MSD %Recovery	Qual	Recovery Limits	RPD	Qual	RPD Limits
Total Metals - Mansfield Lab Associated sample(s): 01-04 QC Batch ID: WG1909538-3 QC Sample: L2420297-02 Client ID: MS Sample												
Aluminum, Total	9740	169	10000	**154**	Q	-	-		75-125	-		20
Antimony, Total	ND	42.3	39.4	93		-	-		75-125	-		20
Arsenic, Total	9.37	10.1	20.3	108		-	-		75-125	-		20
Barium, Total	34.7	169	167	78		-	-		75-125	-		20
Beryllium, Total	0.431	4.23	3.82	80		-	-		75-125	-		20
Cadmium, Total	0.255J	4.48	4.91	110		-	-		75-125	-		20
Calcium, Total	7410	846	4040	**0**	Q	-	-		75-125	-		20
Chromium, Total	15.2	16.9	30.3	89		-	-		75-125	-		20
Cobalt, Total	7.64	42.3	51.7	104		-	-		75-125	-		20
Copper, Total	13.9	21.1	35.4	102		-	-		75-125	-		20
Iron, Total	19700	84.6	23800	**4850**	Q	-	-		75-125	-		20
Lead, Total	27.8	44.8	70.2	95		-	-		75-125	-		20
Magnesium, Total	3270	846	3940	79		-	-		75-125	-		20
Manganese, Total	410	42.3	507	**229**	Q	-	-		75-125	-		20
Nickel, Total	14.1	42.3	55.7	98		-	-		75-125	-		20
Potassium, Total	385	846	1010	**74**	Q	-	-		75-125	-		20
Selenium, Total	0.432J	10.1	9.87	97		-	-		75-125	-		20
Silver, Total	ND	4.23	4.52	107		-	-		75-125	-		20
Sodium, Total	51.9J	846	687	81		-	-		75-125	-		20
Thallium, Total	ND	10.1	9.59	94		-	-		75-125	-		20
Vanadium, Total	22.8	42.3	65.4	101		-	-		75-125	-		20

Matrix Spike Analysis
Batch Quality Control

Project Name: TOT2401
Project Number: TOT2401

Lab Number: L2420541
Report Date: 04/22/24

Parameter	Native Sample	MS Added	MS Found	MS %Recovery	MSD Found	MSD %Recovery	Recovery Limits	RPD	RPD Limits
Total Metals - Mansfield Lab Associated sample(s): 01-04 QC Batch ID: WG1909538-3 QC Sample: L2420297-02 Client ID: MS Sample									
Zinc, Total	53.2	42.3	94.8	98	-	-	75-125	-	20
Total Metals - Mansfield Lab Associated sample(s): 01-04 QC Batch ID: WG1909541-3 QC Sample: L2419895-03 Client ID: MS Sample									
Mercury, Total	ND	1.51	1.58	104	-	-	80-120	-	20

Matrix Spike Analysis
Batch Quality Control

Project Name: TOT2401
Project Number: TOT2401

Lab Number: L2420541
Report Date: 04/22/24

Parameter	Native Sample	MS Added	MS Found	MS %Recovery		MSD Found	MSD %Recovery		Recovery Limits	RPD		RPD Limits
Dissolved Metals - Mansfield Lab Associated sample(s): 05 QC Batch ID: WG1909731-3 WG1909731-4 QC Sample: L2420506-01 Client ID: MS Sample												
Aluminum, Dissolved	0.00368J	2	1.81	90		1.81	90		75-125	0		20
Antimony, Dissolved	ND	0.5	0.4934	99		0.4891	98		75-125	1		20
Arsenic, Dissolved	0.00124	0.12	0.1188	98		0.1196	99		75-125	1		20
Barium, Dissolved	0.05925	2	1.973	96		2.000	97		75-125	1		20
Beryllium, Dissolved	ND	0.05	0.05083	102		0.05060	101		75-125	0		20
Cadmium, Dissolved	ND	0.053	0.05316	100		0.05283	100		75-125	1		20
Calcium, Dissolved	112.	10	117	**50**	Q	79.8	**0**	Q	75-125	**38**	Q	20
Chromium, Dissolved	ND	0.2	0.1877	94		0.1927	96		75-125	3		20
Cobalt, Dissolved	0.00083	0.5	0.4805	96		0.4928	98		75-125	3		20
Copper, Dissolved	ND	0.25	0.2335	93		0.2430	97		75-125	4		20
Iron, Dissolved	0.433	1	1.42	99		1.19	76		75-125	18		20
Lead, Dissolved	ND	0.53	0.5412	102		0.5519	104		75-125	2		20
Magnesium, Dissolved	29.0	10	39.0	100		36.5	75		75-125	7		20
Manganese, Dissolved	1.529	0.5	2.030	100		3.527	**400**	Q	75-125	**54**	Q	20
Nickel, Dissolved	0.06266	0.5	0.5382	95		0.5314	94		75-125	1		20
Potassium, Dissolved	6.72	10	15.7	90		14.6	79		75-125	7		20
Selenium, Dissolved	ND	0.12	0.113	94		0.109	91		75-125	4		20
Silver, Dissolved	ND	0.05	0.04872	97		0.05013	100		75-125	3		20
Sodium, Dissolved	30.2	10	38.1	79		43.0	**128**	Q	75-125	12		20
Thallium, Dissolved	ND	0.12	0.1200	100		0.1214	101		75-125	1		20
Vanadium, Dissolved	ND	0.5	0.4631	93		0.4604	92		75-125	1		20

Matrix Spike Analysis
Batch Quality Control

Project Name: TOT2401
Project Number: TOT2401

Lab Number: L2420541
Report Date: 04/22/24

Parameter	Native Sample	MS Added	MS Found	MS %Recovery	MSD Found	MSD %Recovery	Recovery Limits	RPD	RPD Limits
Dissolved Metals - Mansfield Lab Associated sample(s): 05 QC Batch ID: WG1909731-3 WG1909731-4 QC Sample: L2420506-01 Client ID: MS Sample									
Zinc, Dissolved	ND	0.5	0.4761	95	0.4904	98	75-125	3	20
Dissolved Metals - Mansfield Lab Associated sample(s): 05 QC Batch ID: WG1909732-3 WG1909732-4 QC Sample: L2420506-01 Client ID: MS Sample									
Mercury, Dissolved	ND	0.005	0.00456	91	0.00441	88	75-125	3	20

Lab Duplicate Analysis

Batch Quality Control

Project Name: TOT2401
Project Number: TOT2401

Lab Number: L2420541
Report Date: 04/22/24

Parameter	Native Sample	Duplicate Sample	Units	RPD	Qual	RPD Limits
Total Metals - Mansfield Lab Associated sample(s): 01-04 QC Batch ID: WG1909538-4 QC Sample: L2420297-02 Client ID: DUP Sample						
Aluminum, Total	9740	9770	mg/kg	0		20
Antimony, Total	ND	ND	mg/kg	NC		20
Arsenic, Total	9.37	8.84	mg/kg	6		20
Barium, Total	34.7	35.0	mg/kg	1		20
Beryllium, Total	0.431	0.461	mg/kg	7		20
Cadmium, Total	0.255J	0.234J	mg/kg	NC		20
Calcium, Total	7410	3800	mg/kg	**64**	Q	20
Chromium, Total	15.2	15.2	mg/kg	0		20
Cobalt, Total	7.64	7.82	mg/kg	2		20
Copper, Total	13.9	13.9	mg/kg	0		20
Lead, Total	27.8	25.1	mg/kg	10		20
Magnesium, Total	3270	3170	mg/kg	3		20
Manganese, Total	410	424	mg/kg	3		20
Nickel, Total	14.1	14.3	mg/kg	1		20
Potassium, Total	385	378	mg/kg	2		20
Selenium, Total	0.432J	0.502J	mg/kg	NC		20
Silver, Total	ND	ND	mg/kg	NC		20
Sodium, Total	51.9J	39.4J	mg/kg	NC		20
Thallium, Total	ND	0.367J	mg/kg	NC		20

Lab Duplicate Analysis

Batch Quality Control

Project Name: TOT2401
Project Number: TOT2401

Lab Number: L2420541
Report Date: 04/22/24

Parameter	Native Sample	Duplicate Sample	Units	RPD	RPD Limits
Total Metals - Mansfield Lab Associated sample(s): 01-04 QC Batch ID: WG1909538-4 QC Sample: L2420297-02 Client ID: DUP Sample					
Vanadium, Total	22.8	24.2	mg/kg	6	20
Zinc, Total	53.2	50.8	mg/kg	5	20
Total Metals - Mansfield Lab Associated sample(s): 01-04 QC Batch ID: WG1909538-4 QC Sample: L2420297-02 Client ID: DUP Sample					
Iron, Total	19700	20800	mg/kg	5	20
Total Metals - Mansfield Lab Associated sample(s): 01-04 QC Batch ID: WG1909541-4 QC Sample: L2419895-03 Client ID: DUP Sample					
Mercury, Total	ND	ND	mg/kg	NC	20

Project Name: TOT2401
Project Number: TOT2401

Lab Serial Dilution Analysis
Batch Quality Control

Lab Number: L2420541
Report Date: 04/22/24

Parameter	Native Sample	Serial Dilution	Units	% D	Qual	RPD Limits
Total Metals - Mansfield Lab Associated sample(s): 01-04 QC Batch ID: WG1909538-6 QC Sample: L2420297-02 Client ID: DUP Sample						
Aluminum, Total	9740	12000	mg/kg	**23**	Q	20
Barium, Total	34.7	42.9	mg/kg	**24**	Q	20
Calcium, Total	7410	9200	mg/kg	**24**	Q	20
Magnesium, Total	3270	3510	mg/kg	7		20
Manganese, Total	410	514	mg/kg	**25**	Q	20
Vanadium, Total	22.8	23.9	mg/kg	5		20
Total Metals - Mansfield Lab Associated sample(s): 01-04 QC Batch ID: WG1909538-6 QC Sample: L2420297-02 Client ID: DUP Sample						
Iron, Total	19700	21800	mg/kg	11		20
Dissolved Metals - Mansfield Lab Associated sample(s): 05 QC Batch ID: WG1909731-6 QC Sample: L2420506-01 Client ID: DUP Sample						
Barium, Dissolved	0.05925	0.05949	mg/l	0		20
Calcium, Dissolved	112.	110.	mg/l	2		20
Magnesium, Dissolved	29.0	29.9	mg/l	3		20
Manganese, Dissolved	1.529	1.592	mg/l	4		20
Nickel, Dissolved	0.06266	0.06399	mg/l	2		20
Potassium, Dissolved	6.72	6.36	mg/l	5		20
Sodium, Dissolved	30.2	30.3	mg/l	0		20

INORGANICS
&
MISCELLANEOUS

Project Name: TOT2401
Project Number: TOT2401

Lab Number: L2420541
Report Date: 04/22/24

SAMPLE RESULTS

Lab ID: L2420541-01
Client ID: SB001 (0-2')-A
Sample Location: 1521 HERKIMER ST. BROOKLYN, NY 11207

Date Collected: 04/15/24 10:15
Date Received: 04/15/24
Field Prep: Not Specified

Sample Depth:
Matrix: Soil

Parameter	Result	Qualifier	Units	RL	MDL	Dilution Factor	Date Prepared	Date Analyzed	Analytical Method	Analyst
General Chemistry - Westborough Lab										
Solids, Total	81.2		%	0.100	NA	1	-	04/16/24 11:17	121,2540G	ROI

Project Name: TOT2401
Project Number: TOT2401

Lab Number: L2420541
Report Date: 04/22/24

SAMPLE RESULTS

Lab ID: L2420541-02
Client ID: SB001 (13-15')-A
Sample Location: 1521 HERKIMER ST. BROOKLYN, NY 11207

Date Collected: 04/15/24 10:16
Date Received: 04/15/24
Field Prep: Not Specified

Sample Depth:
Matrix: Soil

Parameter	Result	Qualifier	Units	RL	MDL	Dilution Factor	Date Prepared	Date Analyzed	Analytical Method	Analyst
General Chemistry - Westborough Lab										
Solids, Total	94.1		%	0.100	NA	1	-	04/16/24 11:17	121,2540G	ROI

Project Name: TOT2401
Project Number: TOT2401

Lab Number: L2420541
Report Date: 04/22/24

SAMPLE RESULTS

Lab ID: L2420541-03
Client ID: SB002 (0-2')-A
Sample Location: 1521 HERKIMER ST. BROOKLYN, NY 11207

Date Collected: 04/15/24 12:22
Date Received: 04/15/24
Field Prep: Not Specified

Sample Depth:
Matrix: Soil

Parameter	Result	Qualifier	Units	RL	MDL	Dilution Factor	Date Prepared	Date Analyzed	Analytical Method	Analyst
General Chemistry - Westborough Lab										
Solids, Total	86.0		%	0.100	NA	1	-	04/16/24 11:17	121,2540G	ROI

Project Name: TOT2401
Project Number: TOT2401

Lab Number: L2420541
Report Date: 04/22/24

SAMPLE RESULTS

Lab ID: L2420541-04
Client ID: SB002 (13-15')-A
Sample Location: 1521 HERKIMER ST. BROOKLYN, NY 11207

Date Collected: 04/15/24 11:55
Date Received: 04/15/24
Field Prep: Not Specified

Sample Depth:
Matrix: Soil

Parameter	Result	Qualifier	Units	RL	MDL	Dilution Factor	Date Prepared	Date Analyzed	Analytical Method	Analyst
General Chemistry - Westborough Lab										
Solids, Total	93.9		%	0.100	NA	1	-	04/16/24 11:17	121,2540G	ROI

Lab Duplicate Analysis

Batch Quality Control

Project Name: TOT2401

Project Number: TOT2401

Lab Number: L2420541

Report Date: 04/22/24

Parameter	Native Sample	Duplicate Sample	Units	RPD	Qual	RPD Limits
General Chemistry - Westborough Lab Associated sample(s): 01-04 QC Batch ID: WG1909101-1 QC Sample: L2420488-01 Client ID: DUP Sample						
Solids, Total	83.8	84.2	%	0		20

Project Name: TOT2401
Project Number: TOT2401

Lab Number: L2420541
Report Date: 04/22/24

Sample Receipt and Container Information

Were project specific reporting limits specified? YES

Cooler Information

Cooler	Custody Seal
A	Absent

Container Information

Container ID	Container Type	Cooler	Initial pH	Final pH	Temp deg C	Pres	Seal	Frozen Date/Time	Analysis(*)
L2420541-01A	Vial MeOH preserved	A	NA		3.4	Y	Absent		NYTCL-8260HLW(14)
L2420541-01B	Vial water preserved	A	NA		3.4	Y	Absent	16-APR-24 05:11	NYTCL-8260HLW(14)
L2420541-01C	Vial water preserved	A	NA		3.4	Y	Absent	16-APR-24 05:11	NYTCL-8260HLW(14)
L2420541-01D	Glass 60mL/2oz unpreserved	A	NA		3.4	Y	Absent		BE-TI(180),BA-TI(180),AS-TI(180),AG-TI(180),CR-TI(180),TL-TI(180),NI-TI(180),AL-TI(180),PB-TI(180),CU-TI(180),SB-TI(180),ZN-TI(180),SE-TI(180),V-TI(180),CO-TI(180),FE-TI(180),HG-T(28),MN-TI(180),MG-TI(180),CD-TI(180),K-TI(180),NA-TI(180),CA-TI(180)
L2420541-01E	Plastic 120ml unpreserved	A	NA		3.4	Y	Absent		TS(7)
L2420541-01F	Glass 120ml/4oz unpreserved	A	NA		3.4	Y	Absent		NYTCL-8270(14)
L2420541-02A	Vial MeOH preserved	A	NA		3.4	Y	Absent		NYTCL-8260HLW(14)
L2420541-02B	Vial water preserved	A	NA		3.4	Y	Absent	16-APR-24 05:11	NYTCL-8260HLW(14)
L2420541-02C	Vial water preserved	A	NA		3.4	Y	Absent	16-APR-24 05:11	NYTCL-8260HLW(14)
L2420541-02D	Glass 60mL/2oz unpreserved	A	NA		3.4	Y	Absent		BE-TI(180),BA-TI(180),AS-TI(180),AG-TI(180),AL-TI(180),CR-TI(180),TL-TI(180),NI-TI(180),CU-TI(180),SB-TI(180),PB-TI(180),ZN-TI(180),SE-TI(180),CO-TI(180),V-TI(180),HG-T(28),MG-TI(180),FE-TI(180),MN-TI(180),CA-TI(180),NA-TI(180),CD-TI(180),K-TI(180)
L2420541-02E	Plastic 120ml unpreserved	A	NA		3.4	Y	Absent		TS(7)
L2420541-02F	Glass 120ml/4oz unpreserved	A	NA		3.4	Y	Absent		NYTCL-8270(14)
L2420541-03A	Vial MeOH preserved	A	NA		3.4	Y	Absent		NYTCL-8260HLW(14)
L2420541-03B	Vial water preserved	A	NA		3.4	Y	Absent	16-APR-24 05:11	NYTCL-8260HLW(14)
L2420541-03C	Vial water preserved	A	NA		3.4	Y	Absent	16-APR-24 05:11	NYTCL-8260HLW(14)
L2420541-03D	Glass 60mL/2oz unpreserved	A	NA		3.4	Y	Absent		BE-TI(180),AS-TI(180),BA-TI(180),AG-TI(180),NI-TI(180),TL-TI(180),AL-TI(180),CR-TI(180),SE-TI(180),SB-TI(180),CU-TI(180),PB-TI(180),ZN-TI(180),CO-TI(180),V-TI(180),MG-TI(180),MN-TI(180),HG-T(28),FE-TI(180),NA-TI(180),CA-TI(180),CD-TI(180),K-TI(180)

*Values in parentheses indicate holding time in days

Project Name: TOT2401
Project Number: TOT2401

Lab Number: L2420541
Report Date: 04/22/24

Container Information

Container ID	Container Type	Cooler	Initial pH	Final pH	Temp deg C	Pres	Seal	Frozen Date/Time	Analysis(*)
L2420541-03E	Plastic 120ml unpreserved	A	NA		3.4	Y	Absent		TS(7)
L2420541-03F	Glass 120ml/4oz unpreserved	A	NA		3.4	Y	Absent		NYTCL-8270(14)
L2420541-04A	Vial MeOH preserved	A	NA		3.4	Y	Absent		NYTCL-8260HLW(14)
L2420541-04B	Vial water preserved	A	NA		3.4	Y	Absent	16-APR-24 05:11	NYTCL-8260HLW(14)
L2420541-04C	Vial water preserved	A	NA		3.4	Y	Absent	16-APR-24 05:11	NYTCL-8260HLW(14)
L2420541-04D	Glass 60mL/2oz unpreserved	A	NA		3.4	Y	Absent		BE-TI(180),BA-TI(180),AS-TI(180),AG-TI(180),CR-TI(180),TL-TI(180),NI-TI(180),AL-TI(180),SB-TI(180),CU-TI(180),SE-TI(180),ZN-TI(180),PB-TI(180),V-TI(180),CO-TI(180),FE-TI(180),MG-TI(180),HG-T(28),MN-TI(180),K-TI(180),CA-TI(180),CD-TI(180),NA-TI(180)
L2420541-04E	Plastic 120ml unpreserved	A	NA		3.4	Y	Absent		TS(7)
L2420541-04F	Glass 120ml/4oz unpreserved	A	NA		3.4	Y	Absent		NYTCL-8270(14)
L2420541-05A	Vial HCl preserved	A	NA		3.4	Y	Absent		NYTCL-8260(14)
L2420541-05B	Vial HCl preserved	A	NA		3.4	Y	Absent		NYTCL-8260(14)
L2420541-05C	Vial HCl preserved	A	NA		3.4	Y	Absent		NYTCL-8260(14)
L2420541-05D	Plastic 250ml unpreserved	A	7	7	3.4	Y	Absent		-
L2420541-05E	Amber 250ml unpreserved	A	7	7	3.4	Y	Absent		NYTCL-8270-SIM-LVI(7),NYTCL-8270-LVI(7)
L2420541-05F	Amber 250ml unpreserved	A	7	7	3.4	Y	Absent		NYTCL-8270-SIM-LVI(7),NYTCL-8270-LVI(7)
L2420541-05X	Plastic 120ml HNO3 preserved Filtrates	A	N/A	N/A	3.4	Y	Absent		V-6020S(180),CU-6020S(180),SE-6020S(180),K-6020S(180),MN-6020S(180),BE-6020S(180),ZN-6020S(180),CO-6020S(180),MG-6020S(180),CR-6020S(180),FE-6020S(180),CA-6020S(180),PB-6020S(180),TL-6020S(180),BA-6020S(180),NI-6020S(180),NA-6020S(180),AG-6020S(180),SB-6020S(180),AS-6020S(180),HG-S(28),AL-6020S(180),CD-6020S(180)

*Values in parentheses indicate holding time in days

Project Name:	TOT2401	**Lab Number:**	L2420541
Project Number:	TOT2401	**Report Date:**	04/22/24

GLOSSARY

Acronyms

DL - Detection Limit: This value represents the level to which target analyte concentrations are reported as estimated values, when those target analyte concentrations are quantified below the limit of quantitation (LOQ). The DL includes any adjustments from dilutions, concentrations or moisture content, where applicable. (DoD report formats only.)

EDL - Estimated Detection Limit: This value represents the level to which target analyte concentrations are reported as estimated values, when those target analyte concentrations are quantified below the reporting limit (RL). The EDL includes any adjustments from dilutions, concentrations or moisture content, where applicable. The use of EDLs is specific to the analysis of PAHs using Solid-Phase Microextraction (SPME).

EMPC - Estimated Maximum Possible Concentration: The concentration that results from the signal present at the retention time of an analyte when the ions meet all of the identification criteria except the ion abundance ratio criteria. An EMPC is a worst-case estimate of the concentration.

EPA - Environmental Protection Agency.

LCS - Laboratory Control Sample: A sample matrix, free from the analytes of interest, spiked with verified known amounts of analytes or a material containing known and verified amounts of analytes.

LCSD - Laboratory Control Sample Duplicate: Refer to LCS.

LFB - Laboratory Fortified Blank: A sample matrix, free from the analytes of interest, spiked with verified known amounts of analytes or a material containing known and verified amounts of analytes.

LOD - Limit of Detection: This value represents the level to which a target analyte can reliably be detected for a specific analyte in a specific matrix by a specific method. The LOD includes any adjustments from dilutions, concentrations or moisture content, where applicable. (DoD report formats only.)

LOQ - Limit of Quantitation: The value at which an instrument can accurately measure an analyte at a specific concentration. The LOQ includes any adjustments from dilutions, concentrations or moisture content, where applicable. (DoD report formats only.)

Limit of Quantitation: The value at which an instrument can accurately measure an analyte at a specific concentration. The LOQ includes any adjustments from dilutions, concentrations or moisture content, where applicable. (DoD report formats only.)

MDL - Method Detection Limit: This value represents the level to which target analyte concentrations are reported as estimated values, when those target analyte concentrations are quantified below the reporting limit (RL). The MDL includes any adjustments from dilutions, concentrations or moisture content, where applicable.

MS - Matrix Spike Sample: A sample prepared by adding a known mass of target analyte to a specified amount of matrix sample for which an independent estimate of target analyte concentration is available. For Method 332.0, the spike recovery is calculated using the native concentration, including estimated values.

MSD - Matrix Spike Sample Duplicate: Refer to MS.

NA - Not Applicable.

NC - Not Calculated: Term is utilized when one or more of the results utilized in the calculation are non-detect at the parameter's reporting unit.

NDPA/DPA - N-Nitrosodiphenylamine/Diphenylamine.

NI - Not Ignitable.

NP - Non-Plastic: Term is utilized for the analysis of Atterberg Limits in soil.

NR - No Results: Term is utilized when 'No Target Compounds Requested' is reported for the analysis of Volatile or Semivolatile Organic TIC only requests.

RL - Reporting Limit: The value at which an instrument can accurately measure an analyte at a specific concentration. The RL includes any adjustments from dilutions, concentrations or moisture content, where applicable.

RPD - Relative Percent Difference: The results from matrix and/or matrix spike duplicates are primarily designed to assess the precision of analytical results in a given matrix and are expressed as relative percent difference (RPD). Values which are less than five times the reporting limit for any individual parameter are evaluated by utilizing the absolute difference between the values; although the RPD value will be provided in the report.

SRM - Standard Reference Material: A reference sample of a known or certified value that is of the same or similar matrix as the associated field samples.

STLP - Semi-dynamic Tank Leaching Procedure per EPA Method 1315.

TEF - Toxic Equivalency Factors: The values assigned to each dioxin and furan to evaluate their toxicity relative to 2,3,7,8-TCDD.

TEQ - Toxic Equivalent: The measure of a sample's toxicity derived by multiplying each dioxin and furan by its corresponding TEF and then summing the resulting values.

TIC - Tentatively Identified Compound: A compound that has been identified to be present and is not part of the target compound list (TCL) for the method and/or program. All TICs are qualitatively identified and reported as estimated concentrations.

Report Format: DU Report with 'J' Qualifiers

Project Name:	TOT2401	**Lab Number:**	L2420541
Project Number:	TOT2401	**Report Date:**	04/22/24

Footnotes

1 - The reference for this analyte should be considered modified since this analyte is absent from the target analyte list of the original method.

Terms

Analytical Method: Both the document from which the method originates and the analytical reference method. (Example: EPA 8260B is shown as 1,8260B.) The codes for the reference method documents are provided in the References section of the Addendum.

Chlordane: The target compound Chlordane (CAS No. 57-74-9) is reported for GC ECD analyses. Per EPA,this compound "refers to a mixture of chlordane isomers, other chlorinated hydrocarbons and numerous other components." (Reference: USEPA Toxicological Review of Chlordane, In Support of Summary Information on the Integrated Risk Information System (IRIS), December 1997.)

Difference: With respect to Total Oxidizable Precursor (TOP) Assay analysis, the difference is defined as the Post-Treatment value minus the Pre-Treatment value.

Final pH: As it pertains to Sample Receipt & Container Information section of the report, Final pH reflects pH of container determined after adjustment at the laboratory, if applicable. If no adjustment required, value reflects Initial pH.

Frozen Date/Time: With respect to Volatile Organics in soil, Frozen Date/Time reflects the date/time at which associated Reagent Water-preserved vials were initially frozen. Note: If frozen date/time is beyond 48 hours from sample collection, value will be reflected in 'bold'.

Gasoline Range Organics (GRO): Gasoline Range Organics (GRO) results include all chromatographic peaks eluting from Methyl tert butyl ether through Naphthalene, with the exception of GRO analysis in support of State of Ohio programs, which includes all chromatographic peaks eluting from Hexane through Dodecane.

Initial pH: As it pertains to Sample Receipt & Container Information section of the report, Initial pH reflects pH of container determined upon receipt, if applicable.

PAH Total: With respect to Alkylated PAH analyses, the 'PAHs, Total' result is defined as the summation of results for all or a subset of the following compounds: Naphthalene, C1-C4 Naphthalenes, 2-Methylnaphthalene, 1-Methylnaphthalene, Biphenyl, Acenaphthylene, Acenaphthene, Fluorene, C1-C3 Fluorenes, Phenanthrene, C1-C4 Phenanthrenes/Anthracenes, Anthracene, Fluoranthene, Pyrene, C1-C4 Fluoranthenes/Pyrenes, Benz(a)anthracene, Chrysene, C1-C4 Chrysenes, Benzo(b)fluoranthene, Benzo(j)+(k)fluoranthene, Benzo(e)pyrene, Benzo(a)pyrene, Perylene, Indeno(1,2,3-cd)pyrene, Dibenz(ah)+(ac)anthracene, Benzo(g,h,i)perylene. If a 'Total' result is requested, the results of its individual components will also be reported.

PFAS Total: With respect to PFAS analyses, the 'PFAS, Total (5)' result is defined as the summation of results for: PFHpA, PFHxS, PFOA, PFNA and PFOS. In addition, the 'PFAS, Total (6)' result is defined as the summation of results for: PFHpA, PFHxS, PFOA, PFNA, PFDA and PFOS. For MassDEP DW compliance analysis only, the 'PFAS, Total (6)' result is defined as the summation of results at or above the RL. Note: If a 'Total' result is requested, the results of its individual components will also be reported.

Total: With respect to Organic analyses, a 'Total' result is defined as the summation of results for individual isomers or Aroclors. If a 'Total' result is requested, the results of its individual components will also be reported. This is applicable to 'Total' results for methods 8260, 8081 and 8082.

Data Qualifiers

A - Spectra identified as "Aldol Condensates" are byproducts of the extraction/concentration procedures when acetone is introduced in the process.

B - The analyte was detected above the reporting limit in the associated method blank. Flag only applies to associated field samples that have detectable concentrations of the analyte at less than ten times (10x) the concentration found in the blank. For MCP-related projects, flag only applies to associated field samples that have detectable concentrations of the analyte at less than ten times (10x) the concentration found in the blank. For DOD-related projects, flag only applies to associated field samples that have detectable concentrations of the analyte at less than ten times (10x) the concentration found in the blank AND the analyte was detected above one-half the reporting limit (or above the reporting limit for common lab contaminants) in the associated method blank. For NJ-Air-related projects, flag only applies to associated field samples that have detectable concentrations of the analyte above the reporting limit. For NJ-related projects (excluding Air), flag only applies to associated field samples that have detectable concentrations of the analyte, which was detected above the reporting limit in the associated method blank or above five times the reporting limit for common lab contaminants (Phthalates, Acetone, Methylene Chloride, 2-Butanone).

C - Co-elution: The target analyte co-elutes with a known lab standard (i.e. surrogate, internal standards, etc.) for co-extracted analyses.

D - Concentration of analyte was quantified from diluted analysis. Flag only applies to field samples that have detectable concentrations of the analyte.

E - Concentration of analyte exceeds the range of the calibration curve and/or linear range of the instrument.

F - The ratio of quantifier ion response to qualifier ion response falls outside of the laboratory criteria. Results are considered to be an estimated maximum concentration.

G - The concentration may be biased high due to matrix interferences (i.e, co-elution) with non-target compound(s). The result should be considered estimated.

H - The analysis of pH was performed beyond the regulatory-required holding time of 15 minutes from the time of sample collection.

I - The lower value for the two columns has been reported due to obvious interference.

J - Estimated value. The Target analyte concentration is below the quantitation limit (RL), but above the Method Detection Limit (MDL) or Estimated Detection Limit (EDL) for SPME-related analyses. This represents an estimated concentration for Tentatively

Report Format: DU Report with 'J' Qualifiers

Project Name:	TOT2401	**Lab Number:**	L2420541
Project Number:	TOT2401	**Report Date:**	04/22/24

Data Qualifiers

Identified Compounds (TICs). For calculated parameters, this represents that one or more values used in the calculation were estimated.

M - Reporting Limit (RL) exceeds the MCP CAM Reporting Limit for this analyte.

ND - Not detected at the method detection limit (MDL) for the sample, or estimated detection limit (EDL) for SPME-related analyses.

NJ - Presumptive evidence of compound. This represents an estimated concentration for Tentatively Identified Compounds (TICs), where the identification is based on a mass spectral library search.

P - The RPD between the results for the two columns exceeds the method-specified criteria.

Q - The quality control sample exceeds the associated acceptance criteria. For DOD-related projects, LCS and/or Continuing Calibration Standard exceedences are also qualified on all associated sample results. Note: This flag is not applicable for matrix spike recoveries when the sample concentration is greater than 4x the spike added or for batch duplicate RPD when the sample concentrations are less than 5x the RL. (Metals only.)

R - Analytical results are from sample re-analysis.

RE - Analytical results are from sample re-extraction.

S - Analytical results are from modified screening analysis.

V - The surrogate associated with this target analyte has a recovery outside the QC acceptance limits. (Applicable to MassDEP DW Compliance samples only.)

Z - The batch matrix spike and/or duplicate associated with this target analyte has a recovery/RPD outside the QC acceptance limits. (Applicable to MassDEP DW Compliance samples only.)

Project Name:	TOT2401	**Lab Number:**	L2420541
Project Number:	TOT2401	**Report Date:**	04/22/24

REFERENCES

1 Test Methods for Evaluating Solid Waste: Physical/Chemical Methods. EPA SW-846. Third Edition. Updates I - VI, 2018.

121 Standard Methods for the Examination of Water and Wastewater. APHA-AWWA-WEF. Standard Methods Online.

LIMITATION OF LIABILITIES

Alpha Analytical performs services with reasonable care and diligence normal to the analytical testing laboratory industry. In the event of an error, the sole and exclusive responsibility of Alpha Analytical shall be to re-perform the work at it's own expense. In no event shall Alpha Analytical be held liable for any incidental, consequential or special damages, including but not limited to, damages in any way connected with the use of, interpretation of, information or analysis provided by Alpha Analytical.

We strongly urge our clients to comply with EPA protocol regarding sample volume, preservation, cooling, containers, sampling procedures, holding time and splitting of samples in the field.

Certification Information

The following analytes are not included in our Primary NELAP Scope of Accreditation:

Westborough Facility
EPA 624.1: m/p-xylene, o-xylene, Naphthalene
EPA 625.1: alpha-Terpineol
EPA 8260D: NPW: 1,2,4,5-Tetramethylbenzene; 4-Ethyltoluene; SCM: Iodomethane (methyl iodide), 1,2,4,5-Tetramethylbenzene; 4-Ethyltoluene.
EPA 8270E: NPW: Dimethylnaphthalene,1,4-Diphenylhydrazine, alpha-Terpineol, Azobenzene; SCM: Dimethylnaphthalene,1,4-Diphenylhydrazine.
SM4500: NPW: Amenable Cyanide; SCM: Total Phosphorus, TKN, NO2, NO3.

Mansfield Facility
SM 2540D: TSS.
EPA TO-15: Halothane, 2,4,4-Trimethyl-2-pentene, 2,4,4-Trimethyl-1-pentene, Thiophene, 2-Methylthiophene, 3-Methylthiophene, 2-Ethylthiophene, 1,2,3-Trimethylbenzene, Indan, Indene, 1,2,4,5-Tetramethylbenzene, Benzothiophene, 1-Methylnaphthalene.
Nonpotable Water: EPA RSK-175 Dissolved Gases
Biological Tissue Matrix: EPA 3050B

The following analytes are included in our Massachusetts DEP Scope of Accreditation

Westborough Facility:

Drinking Water
EPA 300.0: Chloride, Nitrate-N, Fluoride, Sulfate; **EPA 353.2**: Nitrate-N, Nitrite-N; **SM4500NO3-F**: Nitrate-N, Nitrite-N; **SM4500F-C, SM4500CN-CE, EPA 180.1, SM2130B, SM4500Cl-D, SM2320B, SM2540C, SM4500H-B, SM4500NO2-B**
EPA 524.2: THMs and VOCs; **EPA 504.1:** EDB, DBCP.
Microbiology: **SM9215B; SM9223-P/A, SM9223B-Colilert-QT,SM9222D**.

Non-Potable Water
SM4500H,B, EPA 120.1, SM2510B, SM2540C, SM2320B, SM4500CL-E, SM4500F-BC, SM4500NH3-BH: Ammonia-N and Kjeldahl-N, **EPA 350.1**: Ammonia-N, **LACHAT 10-107-06-1-B**: Ammonia-N, **EPA 351.1, SM4500NO3-F, EPA 353.2**: Nitrate-N**, SM4500P-E, SM4500P-B, E, SM4500SO4-E, SM5220D, EPA 410.4, SM5210B, SM5310C, SM4500CL-D, EPA 1664, EPA 420.1, SM4500-CN-CE, SM2540D, EPA 300: Chloride, Sulfate, Nitrate.**
EPA 624.1: Volatile Halocarbons & Aromatics,
EPA 608.3: Chlordane, Toxaphene, Aldrin, alpha-BHC, beta-BHC, gamma-BHC, delta-BHC, Dieldrin, DDD, DDE, DDT, Endosulfan I, Endosulfan II, Endosulfan sulfate, Endrin, Endrin Aldehyde, Heptachlor, Heptachlor Epoxide, PCBs
EPA 625.1: SVOC (Acid/Base/Neutral Extractables).
Microbiology: **SM9223B-Colilert-QT; Enterolert-QT, EPA 1600, EPA 1603, SM9222D.**

Mansfield Facility:

Drinking Water
EPA 200.7: Al, Ba, Cd, Cr, Cu, Fe, Mn, Ni, Na, Ag, Ca, Zn. **EPA 200.8:** Al, Sb, As, Ba, Be, Cd, Cr, Cu, Pb, Mn, Ni, Se, Ag, TL, Zn. **EPA 245.1** Hg.
EPA 522, EPA 537.1.

Non-Potable Water
EPA 200.7: Al, Sb, As, Be, Cd, Ca, Cr, Co, Cu, Fe, Pb, Mg, Mn, Mo, Ni, K, Se, Ag, Na, Sr, TL, Ti, V, Zn.
EPA 200.8: Al, Sb**,** As, Be, Cd, Cr, Cu, Fe, Pb, Mn, Ni, K, Se, Ag, Na, TL, Zn.
EPA 245.1 Hg.
SM2340B

For a complete listing of analytes and methods, please contact your Alpha Project Manager.

NEW YORK CHAIN OF CUSTODY

ALPHA

Westborough, MA 01581
8 Walkup Dr.
TEL: 508-898-9220
FAX: 508-898-9193

Mansfield, MA 02048
320 Forbes Blvd
TEL: 508-822-9300
FAX: 508-822-3288

Service Centers
Mahwah, NJ 07430: 35 Whitney Rd, Suite 5
Albany, NY 12205: 14 Walker Way
Tonawanda, NY 14150: 275 Cooper Ave, Suite 105

Page of

Date Rec'd in Lab: 4/11/24

ALPHA Job #: L2420541

Client Information

Client: PW Grosser Consulting
Address: 630 Johnson Ave, St. 7
Bohemia, NY 11716
Phone: 631-589-6353
Fax:
Email: MPecoraro@pwgrosser.com

Project Information

Project Name: TOTZ401
Project Location: 1521 Herkimer St. Brooklyn, NY 11207
Project #
(Use Project name as Project #) ☐
Project Manager: Michael Pecoraro
ALPHAQuote #:

Turn-Around Time

Standard ☒ Due Date:
Rush (only if pre approved) ☐ # of Days:

Deliverables

☐ ASP-A ☒ ASP-B
☐ EQuIS (1 File) ☐ EQuIS (4 File)
☐ Other

Billing Information

☐ Same as Client Info
PO #

Regulatory Requirement

☐ NY TOGS ☐ NY Part 375
☐ AWQ Standards ☐ NY CP-51
☐ NY Restricted Use ☐ Other
☐ NY Unrestricted Use
☐ NYC Sewer Discharge

Disposal Site Information

Please identify below location of applicable disposal facilities.
Disposal Facility:
☐ NJ ☐ NY
☐ Other:

These samples have been previously analyzed by Alpha ☐

Other project specific requirements/comments:

Please specify Metals or TAL.

ANALYSIS

Sample Filtration
☐ Done
☐ Lab to do
Preservation
☐ Lab to do
(Please Specify below)

ALPHA Lab ID (Lab Use Only)	Sample ID	Collection Date	Collection Time	Sample Matrix	Sampler's Initials	VOCs (TCL)	SVOCs (TCL)	Metals (TAL)	Dissolved TAL Metals	Total Bottle	Sample Specific Comments
20541-01	SB001(0-2')-A	04/15/24		S	DD	X	X	X			
02	SB001(13-15')-A	"		S	"	X	X	X			
03	SB002(0-2')-A	"		S	"	X	X	X			
04	SB002(13-15')-A	"		S	"	X	X	X			
05	GW001-A	"		GW	"	X	X		X		

Preservative Code:
A = None
B = HCl
C = HNO_3
D = H_2SO_4
E = NaOH
F = MeOH
G = $NaHSO_4$
H = $Na_2S_2O_3$
K/E = Zn Ac/NaOH
O = Other

Container Code
P = Plastic
A = Amber Glass
V = Vial
G = Glass
B = Bacteria Cup
C = Cube
O = Other
E = Encore
D = BOD Bottle

Westboro: Certification No: MA935
Mansfield: Certification No: MA015

Container Type
Preservative

Relinquished By:	Date/Time	Received By:	Date/Time
Daniella Gm/PWGC	04/15/24 1200	[illegible] Fed Ex	4/15/24 1645
[illegible]	4/15/24 1845	[illegible]	4/15/24 18:50
[illegible]	4/15/24 22:00	[illegible]	4/15 22:00
[illegible]	4/16 1:00	[illegible]	4/16/24 0100

Please print clearly, legibly and completely. Samples can not be logged in and turnaround time clock will not start until any ambiguities are resolved. BY EXECUTING THIS COC, THE CLIENT HAS READ AND AGREES TO BE BOUND BY ALPHA'S TERMS & CONDITIONS. (See reverse side.)

Form No: 01-25 HC (rev. 30-Sept-2013)

ANALYTICAL REPORT

Lab Number:	L2420543
Client:	P. W. Grosser 630 Johnson Avenue Bohemia, NY 11716
ATTN:	Michael Pecoraro
Phone:	(631) 589-6353
Project Name:	TOT2401
Project Number:	Not Specified
Report Date:	04/29/24

The original project report/data package is held by Alpha Analytical. This report/data package is paginated and should be reproduced only in its entirety. Alpha Analytical holds no responsibility for results and/or data that are not consistent with the original.

Certifications & Approvals: MA (M-MA030), NH NELAP (2062), CT (PH-0825), DoD (L2474), FL (E87814), IL (200081), IN (C-MA-04), KY (KY98046), LA (85084), ME (MA00030), MD (350), MI (9110), MN (025-999-495), NJ (MA015), NY (11627), NC (685), OR (MA-0262), PA (68-02089), RI (LAO00299), TX (T104704419), VT (VT-0015), VA (460194), WA (C954), US Army Corps of Engineers, USDA (Permit #525-23-107-88708A1), USFWS (Permit #A24920).

Project Name: TOT2401
Project Number: Not Specified

Lab Number: L2420543
Report Date: 04/29/24

Alpha Sample ID	Client ID	Matrix	Sample Location	Collection Date/Time	Receive Date
L2420543-01	SV001-A	SOIL_VAPOR	1521 HERKIMER ST, BKLYN	04/15/24 11:23	04/15/24
L2420543-02	SV002-A	SOIL_VAPOR	1521 HERKIMER ST, BKLYN	04/15/24 11:31	04/15/24

Project Name:	TOT2401	**Lab Number:**	L2420543
Project Number:	Not Specified	**Report Date:**	04/29/24

Case Narrative

The samples were received in accordance with the Chain of Custody and no significant deviations were encountered during the preparation or analysis unless otherwise noted. Sample Receipt, Container Information, and the Chain of Custody are located at the back of the report.

Results contained within this report relate only to the samples submitted under this Alpha Lab Number and meet NELAP requirements for all NELAP accredited parameters unless otherwise noted in the following narrative. The data presented in this report is organized by parameter (i.e. VOC, SVOC, etc.). Sample specific Quality Control data (i.e. Surrogate Spike Recovery) is reported at the end of the target analyte list for each individual sample, followed by the Laboratory Batch Quality Control at the end of each parameter. Tentatively Identified Compounds (TICs), if requested, are reported for compounds identified to be present and are not part of the method/program Target Compound List, even if only a subset of the TCL are being reported. If a sample was re-analyzed or re-extracted due to a required quality control corrective action and if both sets of data are reported, the Laboratory ID of the re-analysis or re-extraction is designated with an "R" or "RE", respectively.

When multiple Batch Quality Control elements are reported (e.g. more than one LCS), the associated samples for each element are noted in the grey shaded header line of each data table. Any Laboratory Batch, Sample Specific % recovery or RPD value that is outside the listed Acceptance Criteria is bolded in the report. In reference to questions H (CAM) or 4 (RCP) when "NO" is checked, the performance criteria for CAM and RCP methods allow for some quality control failures to occur and still be within method compliance. In these instances, the specific failure is not narrated but noted in the associated QC Outlier Summary Report, located directly after the Case Narrative. QC information is also incorporated in the Data Usability Assessment table (Format 11) of our Data Merger tool, where it can be reviewed in conjunction with the sample result, associated regulatory criteria and any associated data usability implications.

Soil/sediments, solids and tissues are reported on a dry weight basis unless otherwise noted. Definitions of all data qualifiers and acronyms used in this report are provided in the Glossary located at the back of the report.

HOLD POLICY - For samples submitted on hold, Alpha's policy is to hold samples (with the exception of Air canisters) free of charge for 21 calendar days from the date the project is completed. After 21 calendar days, we will dispose of all samples submitted including those put on hold unless you have contacted your Alpha Project Manager and made arrangements for Alpha to continue to hold the samples. Air canisters will be disposed after 3 business days from the date the project is completed.

Please contact Project Management at 800-624-9220 with any questions.

Project Name:	TOT2401	**Lab Number:**	L2420543
Project Number:	Not Specified	**Report Date:**	04/29/24

Case Narrative (continued)

Volatile Organics in Air

Canisters were released from the laboratory on April 4, 2024. The canister certification data is provided as an addendum.

The WG1913951-3 LCS recovery for vinyl bromide (142%), associated with L2420543-01 and -02, is above the upper 130% acceptance limit. All samples associated with this LCS do not have reportable amounts of this analyte.

I, the undersigned, attest under the pains and penalties of perjury that, to the best of my knowledge and belief and based upon my personal inquiry of those responsible for providing the information contained in this analytical report, such information is accurate and complete. This certificate of analysis is not complete unless this page accompanies any and all pages of this report.

Authorized Signature: Christopher J. Anderson

Title: Technical Director/Representative Date: 04/29/24

AIR

Project Name: TOT2401 ***Lab Number:*** L2420543

Project Number: Not Specified ***Report Date:*** 04/29/24

SAMPLE RESULTS

Lab ID: L2420543-01
Client ID: SV001-A
Sample Location: 1521 HERKIMER ST, BKLYN

Date Collected: 04/15/24 11:23
Date Received: 04/15/24
Field Prep: Not Specified

Sample Depth:
Matrix: Soil_Vapor
Anaytical Method: 48,TO-15
Analytical Date: 04/26/24 20:59
Analyst: TJS

	ppbV			ug/m3				
Parameter	**Results**	**RL**	**MDL**	**Results**	**RL**	**MDL**	**Qualifier**	**Dilution Factor**
Volatile Organics in Air - Mansfield Lab								
Dichlorodifluoromethane	0.447	0.200	--	2.21	0.989	--		1
Chloromethane	1.45	0.200	--	2.99	0.413	--		1
Freon-114	ND	0.200	--	ND	1.40	--		1
Vinyl chloride	1.05	0.200	--	2.68	0.511	--		1
1,3-Butadiene	6.23	0.200	--	13.8	0.442	--		1
Bromomethane	ND	0.200	--	ND	0.777	--		1
Chloroethane	ND	0.200	--	ND	0.528	--		1
Ethanol	30.6	5.00	--	57.7	9.42	--		1
Vinyl bromide	ND	0.200	--	ND	0.874	--		1
Acetone	111	1.00	--	264	2.38	--		1
Trichlorofluoromethane	0.251	0.200	--	1.41	1.12	--		1
Isopropanol	1.18	0.500	--	2.90	1.23	--		1
1,1-Dichloroethene	ND	0.200	--	ND	0.793	--		1
Tertiary butyl Alcohol	2.60	0.500	--	7.88	1.52	--		1
Methylene chloride	ND	0.500	--	ND	1.74	--		1
3-Chloropropene	ND	0.200	--	ND	0.626	--		1
Carbon disulfide	2.12	0.200	--	6.60	0.623	--		1
Freon-113	ND	0.200	--	ND	1.53	--		1
trans-1,2-Dichloroethene	ND	0.200	--	ND	0.793	--		1
1,1-Dichloroethane	ND	0.200	--	ND	0.809	--		1
Methyl tert butyl ether	ND	0.200	--	ND	0.721	--		1
2-Butanone	25.7	0.500	--	75.8	1.47	--		1
cis-1,2-Dichloroethene	ND	0.200	--	ND	0.793	--		1

Project Name: TOT2401
Project Number: Not Specified

Lab Number: L2420543
Report Date: 04/29/24

SAMPLE RESULTS

Lab ID: L2420543-01
Client ID: SV001-A
Sample Location: 1521 HERKIMER ST, BKLYN

Date Collected: 04/15/24 11:23
Date Received: 04/15/24
Field Prep: Not Specified

Sample Depth:

Parameter	ppbV Results	ppbV RL	ppbV MDL	ug/m3 Results	ug/m3 RL	ug/m3 MDL	Qualifier	Dilution Factor
Volatile Organics in Air - Mansfield Lab								
Ethyl Acetate	ND	0.500	--	ND	1.80	--		1
Chloroform	ND	0.200	--	ND	0.977	--		1
Tetrahydrofuran	24.8	0.500	--	73.1	1.47	--		1
1,2-Dichloroethane	ND	0.200	--	ND	0.809	--		1
n-Hexane	17.2	0.200	--	60.6	0.705	--		1
1,1,1-Trichloroethane	ND	0.200	--	ND	1.09	--		1
Benzene	4.15	0.200	--	13.3	0.639	--		1
Carbon tetrachloride	ND	0.200	--	ND	1.26	--		1
Cyclohexane	0.863	0.200	--	2.97	0.688	--		1
1,2-Dichloropropane	ND	0.200	--	ND	0.924	--		1
Bromodichloromethane	ND	0.200	--	ND	1.34	--		1
1,4-Dioxane	ND	0.200	--	ND	0.721	--		1
Trichloroethene	ND	0.200	--	ND	1.07	--		1
2,2,4-Trimethylpentane	ND	0.200	--	ND	0.934	--		1
Heptane	4.80	0.200	--	19.7	0.820	--		1
cis-1,3-Dichloropropene	ND	0.200	--	ND	0.908	--		1
4-Methyl-2-pentanone	2.32	0.500	--	9.51	2.05	--		1
trans-1,3-Dichloropropene	ND	0.200	--	ND	0.908	--		1
1,1,2-Trichloroethane	ND	0.200	--	ND	1.09	--		1
Toluene	4.17	0.200	--	15.7	0.754	--		1
2-Hexanone	0.693	0.200	--	2.84	0.820	--		1
Dibromochloromethane	ND	0.200	--	ND	1.70	--		1
1,2-Dibromoethane	ND	0.200	--	ND	1.54	--		1
Tetrachloroethene	0.328	0.200	--	2.22	1.36	--		1
Chlorobenzene	ND	0.200	--	ND	0.921	--		1
Ethylbenzene	1.45	0.200	--	6.30	0.869	--		1

Project Name: TOT2401 ***Lab Number:*** L2420543

Project Number: Not Specified ***Report Date:*** 04/29/24

SAMPLE RESULTS

Lab ID: L2420543-01
Client ID: SV001-A
Sample Location: 1521 HERKIMER ST, BKLYN

Date Collected: 04/15/24 11:23
Date Received: 04/15/24
Field Prep: Not Specified

Sample Depth:

Parameter	ppbV Results	ppbV RL	ppbV MDL	ug/m3 Results	ug/m3 RL	ug/m3 MDL	Qualifier	Dilution Factor
Volatile Organics in Air - Mansfield Lab								
p/m-Xylene	5.90	0.400	--	25.6	1.74	--		1
Bromoform	ND	0.200	--	ND	2.07	--		1
Styrene	ND	0.200	--	ND	0.852	--		1
1,1,2,2-Tetrachloroethane	ND	0.200	--	ND	1.37	--		1
o-Xylene	3.51	0.200	--	15.2	0.869	--		1
4-Ethyltoluene	0.685	0.200	--	3.37	0.983	--		1
1,3,5-Trimethylbenzene	1.42	0.200	--	6.98	0.983	--		1
1,2,4-Trimethylbenzene	5.36	0.200	--	26.4	0.983	--		1
Benzyl chloride	ND	0.200	--	ND	1.04	--		1
1,3-Dichlorobenzene	ND	0.200	--	ND	1.20	--		1
1,4-Dichlorobenzene	ND	0.200	--	ND	1.20	--		1
1,2-Dichlorobenzene	ND	0.200	--	ND	1.20	--		1
1,2,4-Trichlorobenzene	ND	0.200	--	ND	1.48	--		1
Naphthalene	0.314	0.200	--	1.65	1.05	--		1
Hexachlorobutadiene	ND	0.200	--	ND	2.13	--		1

Internal Standard	% Recovery	Qualifier	Acceptance Criteria
1,4-Difluorobenzene	102		60-140
Bromochloromethane	100		60-140
chlorobenzene-d5	104		60-140

Project Name: TOT2401 ***Lab Number:*** L2420543

Project Number: Not Specified ***Report Date:*** 04/29/24

SAMPLE RESULTS

Lab ID: L2420543-02
Client ID: SV002-A
Sample Location: 1521 HERKIMER ST, BKLYN

Date Collected: 04/15/24 11:31
Date Received: 04/15/24
Field Prep: Not Specified

Sample Depth:
Matrix: Soil_Vapor
Anaytical Method: 48,TO-15
Analytical Date: 04/26/24 21:41
Analyst: TJS

	ppbV			ug/m3				
Parameter	**Results**	**RL**	**MDL**	**Results**	**RL**	**MDL**	**Qualifier**	**Dilution Factor**
Volatile Organics in Air - Mansfield Lab								
Dichlorodifluoromethane	0.598	0.200	--	2.96	0.989	--		1
Chloromethane	0.638	0.200	--	1.32	0.413	--		1
Freon-114	ND	0.200	--	ND	1.40	--		1
Vinyl chloride	0.214	0.200	--	0.547	0.511	--		1
1,3-Butadiene	15.1	0.200	--	33.4	0.442	--		1
Bromomethane	ND	0.200	--	ND	0.777	--		1
Chloroethane	1.30	0.200	--	3.43	0.528	--		1
Ethanol	38.0	5.00	--	71.6	9.42	--		1
Vinyl bromide	ND	0.200	--	ND	0.874	--		1
Acetone	176	1.00	--	418	2.38	--		1
Trichlorofluoromethane	0.287	0.200	--	1.61	1.12	--		1
Isopropanol	1.86	0.500	--	4.57	1.23	--		1
1,1-Dichloroethene	ND	0.200	--	ND	0.793	--		1
Tertiary butyl Alcohol	2.64	0.500	--	8.00	1.52	--		1
Methylene chloride	ND	0.500	--	ND	1.74	--		1
3-Chloropropene	ND	0.200	--	ND	0.626	--		1
Carbon disulfide	3.36	0.200	--	10.5	0.623	--		1
Freon-113	ND	0.200	--	ND	1.53	--		1
trans-1,2-Dichloroethene	ND	0.200	--	ND	0.793	--		1
1,1-Dichloroethane	ND	0.200	--	ND	0.809	--		1
Methyl tert butyl ether	ND	0.200	--	ND	0.721	--		1
2-Butanone	30.1	0.500	--	88.8	1.47	--		1
cis-1,2-Dichloroethene	ND	0.200	--	ND	0.793	--		1

Project Name: TOT2401 ***Lab Number:*** L2420543

Project Number: Not Specified ***Report Date:*** 04/29/24

SAMPLE RESULTS

Lab ID: L2420543-02
Client ID: SV002-A
Sample Location: 1521 HERKIMER ST, BKLYN

Date Collected: 04/15/24 11:31
Date Received: 04/15/24
Field Prep: Not Specified

Sample Depth:

Parameter	ppbV Results	ppbV RL	ppbV MDL	ug/m3 Results	ug/m3 RL	ug/m3 MDL	Qualifier	Dilution Factor
Volatile Organics in Air - Mansfield Lab								
Ethyl Acetate	ND	0.500	--	ND	1.80	--		1
Chloroform	ND	0.200	--	ND	0.977	--		1
Tetrahydrofuran	26.2	0.500	--	77.3	1.47	--		1
1,2-Dichloroethane	ND	0.200	--	ND	0.809	--		1
n-Hexane	17.0	0.200	--	59.9	0.705	--		1
1,1,1-Trichloroethane	ND	0.200	--	ND	1.09	--		1
Benzene	3.82	0.200	--	12.2	0.639	--		1
Carbon tetrachloride	ND	0.200	--	ND	1.26	--		1
Cyclohexane	2.66	0.200	--	9.16	0.688	--		1
1,2-Dichloropropane	ND	0.200	--	ND	0.924	--		1
Bromodichloromethane	ND	0.200	--	ND	1.34	--		1
1,4-Dioxane	ND	0.200	--	ND	0.721	--		1
Trichloroethene	ND	0.200	--	ND	1.07	--		1
2,2,4-Trimethylpentane	ND	0.200	--	ND	0.934	--		1
Heptane	5.72	0.200	--	23.4	0.820	--		1
cis-1,3-Dichloropropene	ND	0.200	--	ND	0.908	--		1
4-Methyl-2-pentanone	1.70	0.500	--	6.97	2.05	--		1
trans-1,3-Dichloropropene	ND	0.200	--	ND	0.908	--		1
1,1,2-Trichloroethane	ND	0.200	--	ND	1.09	--		1
Toluene	5.74	0.200	--	21.6	0.754	--		1
2-Hexanone	0.403	0.200	--	1.65	0.820	--		1
Dibromochloromethane	ND	0.200	--	ND	1.70	--		1
1,2-Dibromoethane	ND	0.200	--	ND	1.54	--		1
Tetrachloroethene	0.319	0.200	--	2.16	1.36	--		1
Chlorobenzene	ND	0.200	--	ND	0.921	--		1
Ethylbenzene	2.15	0.200	--	9.34	0.869	--		1

Project Name: TOT2401 ***Lab Number:*** L2420543

Project Number: Not Specified ***Report Date:*** 04/29/24

SAMPLE RESULTS

Lab ID: L2420543-02
Client ID: SV002-A
Sample Location: 1521 HERKIMER ST, BKLYN

Date Collected: 04/15/24 11:31
Date Received: 04/15/24
Field Prep: Not Specified

Sample Depth:

Parameter	ppbV Results	ppbV RL	ppbV MDL	ug/m3 Results	ug/m3 RL	ug/m3 MDL	Qualifier	Dilution Factor
Volatile Organics in Air - Mansfield Lab								
p/m-Xylene	8.92	0.400	--	38.7	1.74	--		1
Bromoform	ND	0.200	--	ND	2.07	--		1
Styrene	ND	0.200	--	ND	0.852	--		1
1,1,2,2-Tetrachloroethane	ND	0.200	--	ND	1.37	--		1
o-Xylene	5.11	0.200	--	22.2	0.869	--		1
4-Ethyltoluene	0.922	0.200	--	4.53	0.983	--		1
1,3,5-Trimethylbenzene	1.88	0.200	--	9.24	0.983	--		1
1,2,4-Trimethylbenzene	6.80	0.200	--	33.4	0.983	--		1
Benzyl chloride	ND	0.200	--	ND	1.04	--		1
1,3-Dichlorobenzene	ND	0.200	--	ND	1.20	--		1
1,4-Dichlorobenzene	ND	0.200	--	ND	1.20	--		1
1,2-Dichlorobenzene	ND	0.200	--	ND	1.20	--		1
1,2,4-Trichlorobenzene	ND	0.200	--	ND	1.48	--		1
Naphthalene	0.553	0.200	--	2.90	1.05	--		1
Hexachlorobutadiene	ND	0.200	--	ND	2.13	--		1

Internal Standard	% Recovery	Qualifier	Acceptance Criteria
1,4-Difluorobenzene	102		60-140
Bromochloromethane	101		60-140
chlorobenzene-d5	102		60-140

Project Name: TOT2401 **Lab Number:** L2420543

Project Number: Not Specified **Report Date:** 04/29/24

Method Blank Analysis
Batch Quality Control

Analytical Method: 48,TO-15
Analytical Date: 04/26/24 14:34

Parameter	ppbV Results	ppbV RL	ppbV MDL	ug/m3 Results	ug/m3 RL	ug/m3 MDL	Qualifier	Dilution Factor
Volatile Organics in Air - Mansfield Lab for sample(s): 01-02 Batch: WG1913951-4								
Dichlorodifluoromethane	ND	0.200	--	ND	0.989	--		1
Chloromethane	ND	0.200	--	ND	0.413	--		1
Freon-114	ND	0.200	--	ND	1.40	--		1
Vinyl chloride	ND	0.200	--	ND	0.511	--		1
1,3-Butadiene	ND	0.200	--	ND	0.442	--		1
Bromomethane	ND	0.200	--	ND	0.777	--		1
Chloroethane	ND	0.200	--	ND	0.528	--		1
Ethanol	ND	5.00	--	ND	9.42	--		1
Vinyl bromide	ND	0.200	--	ND	0.874	--		1
Acetone	ND	1.00	--	ND	2.38	--		1
Trichlorofluoromethane	ND	0.200	--	ND	1.12	--		1
Isopropanol	ND	0.500	--	ND	1.23	--		1
1,1-Dichloroethene	ND	0.200	--	ND	0.793	--		1
Tertiary butyl Alcohol	ND	0.500	--	ND	1.52	--		1
Methylene chloride	ND	0.500	--	ND	1.74	--		1
3-Chloropropene	ND	0.200	--	ND	0.626	--		1
Carbon disulfide	ND	0.200	--	ND	0.623	--		1
Freon-113	ND	0.200	--	ND	1.53	--		1
trans-1,2-Dichloroethene	ND	0.200	--	ND	0.793	--		1
1,1-Dichloroethane	ND	0.200	--	ND	0.809	--		1
Methyl tert butyl ether	ND	0.200	--	ND	0.721	--		1
2-Butanone	ND	0.500	--	ND	1.47	--		1
cis-1,2-Dichloroethene	ND	0.200	--	ND	0.793	--		1
Ethyl Acetate	ND	0.500	--	ND	1.80	--		1
Chloroform	ND	0.200	--	ND	0.977	--		1

Project Name: TOT2401 **Lab Number:** L2420543

Project Number: Not Specified **Report Date:** 04/29/24

Method Blank Analysis
Batch Quality Control

Analytical Method: 48,TO-15
Analytical Date: 04/26/24 14:34

Parameter	ppbV Results	ppbV RL	ppbV MDL	ug/m3 Results	ug/m3 RL	ug/m3 MDL	Qualifier	Dilution Factor
Volatile Organics in Air - Mansfield Lab for sample(s): 01-02 Batch: WG1913951-4								
Tetrahydrofuran	ND	0.500	--	ND	1.47	--		1
1,2-Dichloroethane	ND	0.200	--	ND	0.809	--		1
n-Hexane	ND	0.200	--	ND	0.705	--		1
1,1,1-Trichloroethane	ND	0.200	--	ND	1.09	--		1
Benzene	ND	0.200	--	ND	0.639	--		1
Carbon tetrachloride	ND	0.200	--	ND	1.26	--		1
Cyclohexane	ND	0.200	--	ND	0.688	--		1
1,2-Dichloropropane	ND	0.200	--	ND	0.924	--		1
Bromodichloromethane	ND	0.200	--	ND	1.34	--		1
1,4-Dioxane	ND	0.200	--	ND	0.721	--		1
Trichloroethene	ND	0.200	--	ND	1.07	--		1
2,2,4-Trimethylpentane	ND	0.200	--	ND	0.934	--		1
Heptane	ND	0.200	--	ND	0.820	--		1
cis-1,3-Dichloropropene	ND	0.200	--	ND	0.908	--		1
4-Methyl-2-pentanone	ND	0.500	--	ND	2.05	--		1
trans-1,3-Dichloropropene	ND	0.200	--	ND	0.908	--		1
1,1,2-Trichloroethane	ND	0.200	--	ND	1.09	--		1
Toluene	ND	0.200	--	ND	0.754	--		1
2-Hexanone	ND	0.200	--	ND	0.820	--		1
Dibromochloromethane	ND	0.200	--	ND	1.70	--		1
1,2-Dibromoethane	ND	0.200	--	ND	1.54	--		1
Tetrachloroethene	ND	0.200	--	ND	1.36	--		1
Chlorobenzene	ND	0.200	--	ND	0.921	--		1
Ethylbenzene	ND	0.200	--	ND	0.869	--		1
p/m-Xylene	ND	0.400	--	ND	1.74	--		1

Project Name: TOT2401 **Lab Number:** L2420543

Project Number: Not Specified **Report Date:** 04/29/24

Method Blank Analysis
Batch Quality Control

Analytical Method: 48,TO-15
Analytical Date: 04/26/24 14:34

Parameter	ppbV Results	ppbV RL	ppbV MDL	ug/m3 Results	ug/m3 RL	ug/m3 MDL	Qualifier	Dilution Factor
Volatile Organics in Air - Mansfield Lab for sample(s): 01-02 Batch: WG1913951-4								
Bromoform	ND	0.200	--	ND	2.07	--		1
Styrene	ND	0.200	--	ND	0.852	--		1
1,1,2,2-Tetrachloroethane	ND	0.200	--	ND	1.37	--		1
o-Xylene	ND	0.200	--	ND	0.869	--		1
4-Ethyltoluene	ND	0.200	--	ND	0.983	--		1
1,3,5-Trimethylbenzene	ND	0.200	--	ND	0.983	--		1
1,2,4-Trimethylbenzene	ND	0.200	--	ND	0.983	--		1
Benzyl chloride	ND	0.200	--	ND	1.04	--		1
1,3-Dichlorobenzene	ND	0.200	--	ND	1.20	--		1
1,4-Dichlorobenzene	ND	0.200	--	ND	1.20	--		1
1,2-Dichlorobenzene	ND	0.200	--	ND	1.20	--		1
1,2,4-Trichlorobenzene	ND	0.200	--	ND	1.48	--		1
Naphthalene	ND	0.200	--	ND	1.05	--		1
Hexachlorobutadiene	ND	0.200	--	ND	2.13	--		1

Lab Control Sample Analysis
Batch Quality Control

Project Name: TOT2401
Project Number: Not Specified

Lab Number: L2420543
Report Date: 04/29/24

Parameter	LCS %Recovery	Qual	LCSD %Recovery	Qual	%Recovery Limits	RPD	Qual	RPD Limits
Volatile Organics in Air - Mansfield Lab Associated sample(s): 01-02 Batch: WG1913951-3								
Dichlorodifluoromethane	86		-		70-130	-		
Chloromethane	77		-		70-130	-		
Freon-114	92		-		70-130	-		
Vinyl chloride	103		-		70-130	-		
1,3-Butadiene	100		-		70-130	-		
Bromomethane	104		-		70-130	-		
Chloroethane	104		-		70-130	-		
Ethanol	100		-		40-160	-		
Vinyl bromide	**142**	Q	-		70-130	-		
Acetone	87		-		40-160	-		
Trichlorofluoromethane	102		-		70-130	-		
Isopropanol	76		-		40-160	-		
1,1-Dichloroethene	111		-		70-130	-		
Tertiary butyl Alcohol	107		-		70-130	-		
Methylene chloride	93		-		70-130	-		
3-Chloropropene	87		-		70-130	-		
Carbon disulfide	81		-		70-130	-		
Freon-113	98		-		70-130	-		
trans-1,2-Dichloroethene	102		-		70-130	-		
1,1-Dichloroethane	98		-		70-130	-		
Methyl tert butyl ether	88		-		70-130	-		
2-Butanone	80		-		70-130	-		
cis-1,2-Dichloroethene	104		-		70-130	-		

Lab Control Sample Analysis
Batch Quality Control

Project Name: TOT2401
Project Number: Not Specified

Lab Number: L2420543
Report Date: 04/29/24

Parameter	LCS %Recovery	Qual	LCSD %Recovery	Qual	%Recovery Limits	RPD	Qual	RPD Limits
Volatile Organics in Air - Mansfield Lab Associated sample(s): 01-02 Batch: WG1913951-3								
Ethyl Acetate	108		-		70-130	-		
Chloroform	95		-		70-130	-		
Tetrahydrofuran	78		-		70-130	-		
1,2-Dichloroethane	99		-		70-130	-		
n-Hexane	120		-		70-130	-		
1,1,1-Trichloroethane	110		-		70-130	-		
Benzene	87		-		70-130	-		
Carbon tetrachloride	100		-		70-130	-		
Cyclohexane	121		-		70-130	-		
1,2-Dichloropropane	104		-		70-130	-		
Bromodichloromethane	109		-		70-130	-		
1,4-Dioxane	114		-		70-130	-		
Trichloroethene	110		-		70-130	-		
2,2,4-Trimethylpentane	122		-		70-130	-		
Heptane	92		-		70-130	-		
cis-1,3-Dichloropropene	93		-		70-130	-		
4-Methyl-2-pentanone	92		-		70-130	-		
trans-1,3-Dichloropropene	96		-		70-130	-		
1,1,2-Trichloroethane	109		-		70-130	-		
Toluene	87		-		70-130	-		
2-Hexanone	75		-		70-130	-		
Dibromochloromethane	97		-		70-130	-		
1,2-Dibromoethane	79		-		70-130	-		

Lab Control Sample Analysis
Batch Quality Control

Project Name: TOT2401
Project Number: Not Specified

Lab Number: L2420543
Report Date: 04/29/24

Parameter	LCS %Recovery	Qual	LCSD %Recovery	Qual	%Recovery Limits	RPD	Qual	RPD Limits
Volatile Organics in Air - Mansfield Lab Associated sample(s): 01-02 Batch: WG1913951-3								
Tetrachloroethene	84		-		70-130	-		
Chlorobenzene	77		-		70-130	-		
Ethylbenzene	86		-		70-130	-		
p/m-Xylene	87		-		70-130	-		
Bromoform	98		-		70-130	-		
Styrene	80		-		70-130	-		
1,1,2,2-Tetrachloroethane	86		-		70-130	-		
o-Xylene	88		-		70-130	-		
4-Ethyltoluene	81		-		70-130	-		
1,3,5-Trimethylbenzene	80		-		70-130	-		
1,2,4-Trimethylbenzene	89		-		70-130	-		
Benzyl chloride	90		-		70-130	-		
1,3-Dichlorobenzene	81		-		70-130	-		
1,4-Dichlorobenzene	80		-		70-130	-		
1,2-Dichlorobenzene	80		-		70-130	-		
1,2,4-Trichlorobenzene	83		-		70-130	-		
Naphthalene	89		-		70-130	-		
Hexachlorobutadiene	83		-		70-130	-		

Project Name: TOT2401 **Lab Number:** L2420543

Project Number: **Report Date:** 04/29/24

Canister and Flow Controller Information

Samplenum	Client ID	Media ID	Media Type	Date Prepared	Bottle Order	Cleaning Batch ID	Can Leak Check	Initial Pressure (in. Hg)	Pressure on Receipt (in. Hg)	Flow Controler Leak Chk	Flow Out mL/min	Flow In mL/min	% RPD
L2420543-01	SV001-A	01497	Flow 2	04/04/24	460466		-	-	-	Pass	40.4	43	6
L2420543-01	SV001-A	3586	6.0L Can	04/04/24	460466	L2417144-03	Pass	-29.7	-6.3	-	-	-	-
L2420543-02	SV002-A	02262	Flow 1	04/04/24	460466		-	-	-	Pass	40.0	46	14
L2420543-02	SV002-A	3573	6.0L Can	04/04/24	460466	L2417144-03	Pass	-29.7	-8.2	-	-	-	-

Project Name: BATCH CANISTER CERTIFICATION
Project Number: CANISTER QC BAT
Lab Number: L2417144
Report Date: 04/29/24

Air Canister Certification Results

Lab ID: L2417144-03
Client ID: CAN 1623 SHELF 56
Sample Location:

Date Collected: 03/28/24 18:00
Date Received: 03/29/24
Field Prep: Not Specified

Sample Depth:
Matrix: Air
Anaytical Method: 48,TO-15
Analytical Date: 03/31/24 09:35
Analyst: JFI

	ppbV			ug/m3				
Parameter	**Results**	**RL**	**MDL**	**Results**	**RL**	**MDL**	**Qualifier**	**Dilution Factor**
Volatile Organics in Air - Mansfield Lab								
Chlorodifluoromethane	ND	0.200	--	ND	0.707	--		1
Propylene	ND	0.500	--	ND	0.861	--		1
Propane	ND	0.500	--	ND	0.902	--		1
Dichlorodifluoromethane	ND	0.200	--	ND	0.989	--		1
Chloromethane	ND	0.200	--	ND	0.413	--		1
Freon-114	ND	0.200	--	ND	1.40	--		1
Methanol	ND	5.00	--	ND	6.55	--		1
Vinyl chloride	ND	0.200	--	ND	0.511	--		1
1,3-Butadiene	ND	0.200	--	ND	0.442	--		1
Butane	ND	0.200	--	ND	0.475	--		1
Bromomethane	ND	0.200	--	ND	0.777	--		1
Chloroethane	ND	0.200	--	ND	0.528	--		1
Ethanol	ND	5.00	--	ND	9.42	--		1
Dichlorofluoromethane	ND	0.200	--	ND	0.842	--		1
Vinyl bromide	ND	0.200	--	ND	0.874	--		1
Acrolein	ND	0.500	--	ND	1.15	--		1
Acetone	ND	1.00	--	ND	2.38	--		1
Acetonitrile	ND	0.200	--	ND	0.336	--		1
Trichlorofluoromethane	ND	0.200	--	ND	1.12	--		1
Isopropanol	ND	0.500	--	ND	1.23	--		1
Acrylonitrile	ND	0.500	--	ND	1.09	--		1
Pentane	ND	0.200	--	ND	0.590	--		1
Ethyl ether	ND	0.200	--	ND	0.606	--		1
1,1-Dichloroethene	ND	0.200	--	ND	0.793	--		1

Project Name: BATCH CANISTER CERTIFICATION
Project Number: CANISTER QC BAT
Lab Number: L2417144
Report Date: 04/29/24

Air Canister Certification Results

Lab ID: L2417144-03
Client ID: CAN 1623 SHELF 56
Sample Location:

Date Collected: 03/28/24 18:00
Date Received: 03/29/24
Field Prep: Not Specified

Sample Depth:

Parameter	ppbV Results	ppbV RL	ppbV MDL	ug/m3 Results	ug/m3 RL	ug/m3 MDL	Qualifier	Dilution Factor
Volatile Organics in Air - Mansfield Lab								
Tertiary butyl Alcohol	ND	0.500	--	ND	1.52	--		1
Methylene chloride	ND	0.500	--	ND	1.74	--		1
3-Chloropropene	ND	0.200	--	ND	0.626	--		1
Carbon disulfide	ND	0.200	--	ND	0.623	--		1
Freon-113	ND	0.200	--	ND	1.53	--		1
trans-1,2-Dichloroethene	ND	0.200	--	ND	0.793	--		1
1,1-Dichloroethane	ND	0.200	--	ND	0.809	--		1
Methyl tert butyl ether	ND	0.200	--	ND	0.721	--		1
Vinyl acetate	ND	1.00	--	ND	3.52	--		1
Xylenes, total	ND	0.600	--	ND	0.869	--		1
2-Butanone	ND	0.500	--	ND	1.47	--		1
cis-1,2-Dichloroethene	ND	0.200	--	ND	0.793	--		1
Ethyl Acetate	ND	0.500	--	ND	1.80	--		1
Chloroform	ND	0.200	--	ND	0.977	--		1
Tetrahydrofuran	ND	0.500	--	ND	1.47	--		1
2,2-Dichloropropane	ND	0.200	--	ND	0.924	--		1
1,2-Dichloroethane	ND	0.200	--	ND	0.809	--		1
n-Hexane	ND	0.200	--	ND	0.705	--		1
Diisopropyl ether	ND	0.200	--	ND	0.836	--		1
tert-Butyl Ethyl Ether	ND	0.200	--	ND	0.836	--		1
1,2-Dichloroethene (total)	ND	1.00	--	ND	1.00	--		1
1,1,1-Trichloroethane	ND	0.200	--	ND	1.09	--		1
1,1-Dichloropropene	ND	0.200	--	ND	0.908	--		1
Benzene	ND	0.200	--	ND	0.639	--		1
Carbon tetrachloride	ND	0.200	--	ND	1.26	--		1
Cyclohexane	ND	0.200	--	ND	0.688	--		1
tert-Amyl Methyl Ether	ND	0.200	--	ND	0.836	--		1

Project Name: BATCH CANISTER CERTIFICATION
Project Number: CANISTER QC BAT
Lab Number: L2417144
Report Date: 04/29/24

Air Canister Certification Results

Lab ID: L2417144-03
Client ID: CAN 1623 SHELF 56
Sample Location:

Date Collected: 03/28/24 18:00
Date Received: 03/29/24
Field Prep: Not Specified

Sample Depth:

Parameter	ppbV Results	ppbV RL	ppbV MDL	ug/m3 Results	ug/m3 RL	ug/m3 MDL	Qualifier	Dilution Factor
Volatile Organics in Air - Mansfield Lab								
Dibromomethane	ND	0.200	--	ND	1.42	--		1
1,2-Dichloropropane	ND	0.200	--	ND	0.924	--		1
Bromodichloromethane	ND	0.200	--	ND	1.34	--		1
1,4-Dioxane	ND	0.200	--	ND	0.721	--		1
Trichloroethene	ND	0.200	--	ND	1.07	--		1
2,2,4-Trimethylpentane	ND	0.200	--	ND	0.934	--		1
Methyl Methacrylate	ND	0.500	--	ND	2.05	--		1
Heptane	ND	0.200	--	ND	0.820	--		1
cis-1,3-Dichloropropene	ND	0.200	--	ND	0.908	--		1
4-Methyl-2-pentanone	ND	0.500	--	ND	2.05	--		1
trans-1,3-Dichloropropene	ND	0.200	--	ND	0.908	--		1
1,1,2-Trichloroethane	ND	0.200	--	ND	1.09	--		1
Toluene	ND	0.200	--	ND	0.754	--		1
1,3-Dichloropropane	ND	0.200	--	ND	0.924	--		1
2-Hexanone	ND	0.200	--	ND	0.820	--		1
Dibromochloromethane	ND	0.200	--	ND	1.70	--		1
1,2-Dibromoethane	ND	0.200	--	ND	1.54	--		1
Butyl acetate	ND	0.500	--	ND	2.38	--		1
Octane	ND	0.200	--	ND	0.934	--		1
Tetrachloroethene	ND	0.200	--	ND	1.36	--		1
1,1,1,2-Tetrachloroethane	ND	0.200	--	ND	1.37	--		1
Chlorobenzene	ND	0.200	--	ND	0.921	--		1
Ethylbenzene	ND	0.200	--	ND	0.869	--		1
p/m-Xylene	ND	0.400	--	ND	1.74	--		1
Bromoform	ND	0.200	--	ND	2.07	--		1
Styrene	ND	0.200	--	ND	0.852	--		1
1,1,2,2-Tetrachloroethane	ND	0.200	--	ND	1.37	--		1

Project Name: BATCH CANISTER CERTIFICATION
Project Number: CANISTER QC BAT
Lab Number: L2417144
Report Date: 04/29/24

Air Canister Certification Results

Lab ID: L2417144-03
Client ID: CAN 1623 SHELF 56
Sample Location:

Date Collected: 03/28/24 18:00
Date Received: 03/29/24
Field Prep: Not Specified

Sample Depth:

Parameter	ppbV Results	ppbV RL	ppbV MDL	ug/m3 Results	ug/m3 RL	ug/m3 MDL	Qualifier	Dilution Factor
Volatile Organics in Air - Mansfield Lab								
o-Xylene	ND	0.200	--	ND	0.869	--		1
1,2,3-Trichloropropane	ND	0.200	--	ND	1.21	--		1
Nonane	ND	0.200	--	ND	1.05	--		1
Isopropylbenzene	ND	0.200	--	ND	0.983	--		1
Bromobenzene	ND	0.200	--	ND	0.793	--		1
2-Chlorotoluene	ND	0.200	--	ND	1.04	--		1
n-Propylbenzene	ND	0.200	--	ND	0.983	--		1
4-Chlorotoluene	ND	0.200	--	ND	1.04	--		1
4-Ethyltoluene	ND	0.200	--	ND	0.983	--		1
1,3,5-Trimethylbenzene	ND	0.200	--	ND	0.983	--		1
tert-Butylbenzene	ND	0.200	--	ND	1.10	--		1
1,2,4-Trimethylbenzene	ND	0.200	--	ND	0.983	--		1
Decane	ND	0.200	--	ND	1.16	--		1
Benzyl chloride	ND	0.200	--	ND	1.04	--		1
1,3-Dichlorobenzene	ND	0.200	--	ND	1.20	--		1
1,4-Dichlorobenzene	ND	0.200	--	ND	1.20	--		1
sec-Butylbenzene	ND	0.200	--	ND	1.10	--		1
p-Isopropyltoluene	ND	0.200	--	ND	1.10	--		1
1,2-Dichlorobenzene	ND	0.200	--	ND	1.20	--		1
n-Butylbenzene	ND	0.200	--	ND	1.10	--		1
1,2-Dibromo-3-chloropropane	ND	0.200	--	ND	1.93	--		1
Undecane	ND	0.200	--	ND	1.28	--		1
Dodecane	ND	0.200	--	ND	1.39	--		1
1,2,4-Trichlorobenzene	ND	0.200	--	ND	1.48	--		1
Naphthalene	ND	0.200	--	ND	1.05	--		1
1,2,3-Trichlorobenzene	ND	0.200	--	ND	1.48	--		1
Hexachlorobutadiene	ND	0.200	--	ND	2.13	--		1

Project Name: BATCH CANISTER CERTIFICATION
Project Number: CANISTER QC BAT
Lab Number: L2417144
Report Date: 04/29/24

Air Canister Certification Results

Lab ID: L2417144-03
Client ID: CAN 1623 SHELF 56
Sample Location:

Date Collected: 03/28/24 18:00
Date Received: 03/29/24
Field Prep: Not Specified

Sample Depth:

Parameter	ppbV Results	ppbV RL	ppbV MDL	ug/m3 Results	ug/m3 RL	ug/m3 MDL	Qualifier	Dilution Factor
Volatile Organics in Air - Mansfield Lab								

	Results	Qualifier	Units	RDL	Dilution Factor
Tentatively Identified Compounds					

No Tentatively Identified Compounds

Internal Standard	% Recovery	Qualifier	Acceptance Criteria
1,4-Difluorobenzene	100		60-140
Bromochloromethane	97		60-140
chlorobenzene-d5	96		60-140

Project Name: BATCH CANISTER CERTIFICATION
Project Number: CANISTER QC BAT
Lab Number: L2417144
Report Date: 04/29/24

Air Canister Certification Results

Lab ID: L2417144-03
Client ID: CAN 1623 SHELF 56
Sample Location:

Date Collected: 03/28/24 18:00
Date Received: 03/29/24
Field Prep: Not Specified

Sample Depth:
Matrix: Air
Anaytical Method: 48,TO-15-SIM
Analytical Date: 03/31/24 09:35
Analyst: JFI

	ppbV			ug/m3				
Parameter	**Results**	**RL**	**MDL**	**Results**	**RL**	**MDL**	**Qualifier**	**Dilution Factor**
Volatile Organics in Air by SIM - Mansfield Lab								
Dichlorodifluoromethane	ND	0.200	--	ND	0.989	--		1
Chloromethane	ND	0.200	--	ND	0.413	--		1
Freon-114	ND	0.050	--	ND	0.349	--		1
Vinyl chloride	ND	0.020	--	ND	0.051	--		1
1,3-Butadiene	ND	0.020	--	ND	0.044	--		1
Bromomethane	ND	0.020	--	ND	0.078	--		1
Chloroethane	ND	0.100	--	ND	0.264	--		1
Acrolein	ND	0.050	--	ND	0.115	--		1
Acetone	ND	1.00	--	ND	2.38	--		1
Trichlorofluoromethane	ND	0.050	--	ND	0.281	--		1
Acrylonitrile	ND	0.500	--	ND	1.09	--		1
1,1-Dichloroethene	ND	0.020	--	ND	0.079	--		1
Methylene chloride	ND	0.500	--	ND	1.74	--		1
Freon-113	ND	0.050	--	ND	0.383	--		1
trans-1,2-Dichloroethene	ND	0.020	--	ND	0.079	--		1
1,1-Dichloroethane	ND	0.020	--	ND	0.081	--		1
Methyl tert butyl ether	ND	0.200	--	ND	0.721	--		1
2-Butanone	ND	0.500	--	ND	1.47	--		1
cis-1,2-Dichloroethene	ND	0.020	--	ND	0.079	--		1
Chloroform	ND	0.020	--	ND	0.098	--		1
1,2-Dichloroethane	ND	0.020	--	ND	0.081	--		1
1,1,1-Trichloroethane	ND	0.020	--	ND	0.109	--		1
Benzene	ND	0.100	--	ND	0.319	--		1
Carbon tetrachloride	ND	0.020	--	ND	0.126	--		1

Project Name: BATCH CANISTER CERTIFICATION
Project Number: CANISTER QC BAT
Lab Number: L2417144
Report Date: 04/29/24

Air Canister Certification Results

Lab ID: L2417144-03
Client ID: CAN 1623 SHELF 56
Sample Location:

Date Collected: 03/28/24 18:00
Date Received: 03/29/24
Field Prep: Not Specified

Sample Depth:

Parameter	ppbV Results	ppbV RL	ppbV MDL	ug/m3 Results	ug/m3 RL	ug/m3 MDL	Qualifier	Dilution Factor
Volatile Organics in Air by SIM - Mansfield Lab								
1,2-Dichloropropane	ND	0.020	--	ND	0.092	--		1
Bromodichloromethane	ND	0.020	--	ND	0.134	--		1
1,4-Dioxane	ND	0.100	--	ND	0.360	--		1
Trichloroethene	ND	0.020	--	ND	0.107	--		1
cis-1,3-Dichloropropene	ND	0.020	--	ND	0.091	--		1
4-Methyl-2-pentanone	ND	0.500	--	ND	2.05	--		1
trans-1,3-Dichloropropene	ND	0.020	--	ND	0.091	--		1
1,1,2-Trichloroethane	ND	0.020	--	ND	0.109	--		1
Toluene	ND	0.100	--	ND	0.377	--		1
Dibromochloromethane	ND	0.020	--	ND	0.170	--		1
1,2-Dibromoethane	ND	0.020	--	ND	0.154	--		1
Tetrachloroethene	ND	0.020	--	ND	0.136	--		1
1,1,1,2-Tetrachloroethane	ND	0.020	--	ND	0.137	--		1
Chlorobenzene	ND	0.100	--	ND	0.461	--		1
Ethylbenzene	ND	0.020	--	ND	0.087	--		1
p/m-Xylene	ND	0.040	--	ND	0.174	--		1
Bromoform	ND	0.020	--	ND	0.207	--		1
Styrene	ND	0.020	--	ND	0.085	--		1
1,1,2,2-Tetrachloroethane	ND	0.020	--	ND	0.137	--		1
o-Xylene	ND	0.020	--	ND	0.087	--		1
Isopropylbenzene	ND	0.200	--	ND	0.983	--		1
4-Ethyltoluene	ND	0.020	--	ND	0.098	--		1
1,3,5-Trimethybenzene	ND	0.020	--	ND	0.098	--		1
1,2,4-Trimethylbenzene	ND	0.020	--	ND	0.098	--		1
Benzyl chloride	ND	0.100	--	ND	0.518	--		1
1,3-Dichlorobenzene	ND	0.020	--	ND	0.120	--		1
1,4-Dichlorobenzene	ND	0.020	--	ND	0.120	--		1

Project Name: BATCH CANISTER CERTIFICATION
Project Number: CANISTER QC BAT
Lab Number: L2417144
Report Date: 04/29/24

Air Canister Certification Results

Lab ID: L2417144-03
Client ID: CAN 1623 SHELF 56
Sample Location:

Date Collected: 03/28/24 18:00
Date Received: 03/29/24
Field Prep: Not Specified

Sample Depth:

Parameter	ppbV Results	ppbV RL	ppbV MDL	ug/m3 Results	ug/m3 RL	ug/m3 MDL	Qualifier	Dilution Factor
Volatile Organics in Air by SIM - Mansfield Lab								
sec-Butylbenzene	ND	0.200	--	ND	1.10	--		1
p-Isopropyltoluene	ND	0.200	--	ND	1.10	--		1
1,2-Dichlorobenzene	ND	0.020	--	ND	0.120	--		1
n-Butylbenzene	ND	0.200	--	ND	1.10	--		1
1,2,4-Trichlorobenzene	ND	0.050	--	ND	0.371	--		1
Naphthalene	ND	0.050	--	ND	0.262	--		1
1,2,3-Trichlorobenzene	ND	0.050	--	ND	0.371	--		1
Hexachlorobutadiene	ND	0.050	--	ND	0.533	--		1

Internal Standard	% Recovery	Qualifier	Acceptance Criteria
1,4-difluorobenzene	99		60-140
bromochloromethane	97		60-140
chlorobenzene-d5	98		60-140

Project Name: TOT2401
Project Number: Not Specified

Lab Number: L2420543
Report Date: 04/29/24

Sample Receipt and Container Information

Were project specific reporting limits specified? YES

Cooler Information

Cooler	Custody Seal
NA	Absent

Container Information

Container ID	Container Type	Cooler	Initial pH	Final pH	Temp deg C	Pres	Seal	Frozen Date/Time	Analysis(*)
L2420543-01A	Canister - 2.7L (Batch Certified)	NA	NA			Y	Absent		TO15-LL(30)
L2420543-02A	Canister - 2.7L (Batch Certified)	NA	NA			Y	Absent		TO15-LL(30)

*Values in parentheses indicate holding time in days

Project Name: TOT2401 **Lab Number:** L2420543

Project Number: Not Specified **Report Date:** 04/29/24

GLOSSARY

Acronyms

DL - Detection Limit: This value represents the level to which target analyte concentrations are reported as estimated values, when those target analyte concentrations are quantified below the limit of quantitation (LOQ). The DL includes any adjustments from dilutions, concentrations or moisture content, where applicable. (DoD report formats only.)

EDL - Estimated Detection Limit: This value represents the level to which target analyte concentrations are reported as estimated values, when those target analyte concentrations are quantified below the reporting limit (RL). The EDL includes any adjustments from dilutions, concentrations or moisture content, where applicable. The use of EDLs is specific to the analysis of PAHs using Solid-Phase Microextraction (SPME).

EMPC - Estimated Maximum Possible Concentration: The concentration that results from the signal present at the retention time of an analyte when the ions meet all of the identification criteria except the ion abundance ratio criteria. An EMPC is a worst-case estimate of the concentration.

EPA - Environmental Protection Agency.

LCS - Laboratory Control Sample: A sample matrix, free from the analytes of interest, spiked with verified known amounts of analytes or a material containing known and verified amounts of analytes.

LCSD - Laboratory Control Sample Duplicate: Refer to LCS.

LFB - Laboratory Fortified Blank: A sample matrix, free from the analytes of interest, spiked with verified known amounts of analytes or a material containing known and verified amounts of analytes.

LOD - Limit of Detection: This value represents the level to which a target analyte can reliably be detected for a specific analyte in a specific matrix by a specific method. The LOD includes any adjustments from dilutions, concentrations or moisture content, where applicable. (DoD report formats only.)

LOQ - Limit of Quantitation: The value at which an instrument can accurately measure an analyte at a specific concentration. The LOQ includes any adjustments from dilutions, concentrations or moisture content, where applicable. (DoD report formats only.)

Limit of Quantitation: The value at which an instrument can accurately measure an analyte at a specific concentration. The LOQ includes any adjustments from dilutions, concentrations or moisture content, where applicable. (DoD report formats only.)

MDL - Method Detection Limit: This value represents the level to which target analyte concentrations are reported as estimated values, when those target analyte concentrations are quantified below the reporting limit (RL). The MDL includes any adjustments from dilutions, concentrations or moisture content, where applicable.

MS - Matrix Spike Sample: A sample prepared by adding a known mass of target analyte to a specified amount of matrix sample for which an independent estimate of target analyte concentration is available. For Method 332.0, the spike recovery is calculated using the native concentration, including estimated values.

MSD - Matrix Spike Sample Duplicate: Refer to MS.

NA - Not Applicable.

NC - Not Calculated: Term is utilized when one or more of the results utilized in the calculation are non-detect at the parameter's reporting unit.

NDPA/DPA - N-Nitrosodiphenylamine/Diphenylamine.

NI - Not Ignitable.

NP - Non-Plastic: Term is utilized for the analysis of Atterberg Limits in soil.

NR - No Results: Term is utilized when 'No Target Compounds Requested' is reported for the analysis of Volatile or Semivolatile Organic TIC only requests.

RL - Reporting Limit: The value at which an instrument can accurately measure an analyte at a specific concentration. The RL includes any adjustments from dilutions, concentrations or moisture content, where applicable.

RPD - Relative Percent Difference: The results from matrix and/or matrix spike duplicates are primarily designed to assess the precision of analytical results in a given matrix and are expressed as relative percent difference (RPD). Values which are less than five times the reporting limit for any individual parameter are evaluated by utilizing the absolute difference between the values; although the RPD value will be provided in the report.

SRM - Standard Reference Material: A reference sample of a known or certified value that is of the same or similar matrix as the associated field samples.

STLP - Semi-dynamic Tank Leaching Procedure per EPA Method 1315.

TEF - Toxic Equivalency Factors: The values assigned to each dioxin and furan to evaluate their toxicity relative to 2,3,7,8-TCDD.

TEQ - Toxic Equivalent: The measure of a sample's toxicity derived by multiplying each dioxin and furan by its corresponding TEF and then summing the resulting values.

TIC - Tentatively Identified Compound: A compound that has been identified to be present and is not part of the target compound list (TCL) for the method and/or program. All TICs are qualitatively identified and reported as estimated concentrations.

Report Format: Data Usability Report

Project Name:	TOT2401	**Lab Number:**	L2420543
Project Number:	Not Specified	**Report Date:**	04/29/24

Footnotes

1 - The reference for this analyte should be considered modified since this analyte is absent from the target analyte list of the original method.

Terms

Analytical Method: Both the document from which the method originates and the analytical reference method. (Example: EPA 8260B is shown as 1,8260B.) The codes for the reference method documents are provided in the References section of the Addendum.

Chlordane: The target compound Chlordane (CAS No. 57-74-9) is reported for GC ECD analyses. Per EPA,this compound "refers to a mixture of chlordane isomers, other chlorinated hydrocarbons and numerous other components." (Reference: USEPA Toxicological Review of Chlordane, In Support of Summary Information on the Integrated Risk Information System (IRIS), December 1997.)

Difference: With respect to Total Oxidizable Precursor (TOP) Assay analysis, the difference is defined as the Post-Treatment value minus the Pre-Treatment value.

Final pH: As it pertains to Sample Receipt & Container Information section of the report, Final pH reflects pH of container determined after adjustment at the laboratory, if applicable. If no adjustment required, value reflects Initial pH.

Frozen Date/Time: With respect to Volatile Organics in soil, Frozen Date/Time reflects the date/time at which associated Reagent Water-preserved vials were initially frozen. Note: If frozen date/time is beyond 48 hours from sample collection, value will be reflected in 'bold'.

Gasoline Range Organics (GRO): Gasoline Range Organics (GRO) results include all chromatographic peaks eluting from Methyl tert butyl ether through Naphthalene, with the exception of GRO analysis in support of State of Ohio programs, which includes all chromatographic peaks eluting from Hexane through Dodecane.

Initial pH: As it pertains to Sample Receipt & Container Information section of the report, Initial pH reflects pH of container determined upon receipt, if applicable.

PAH Total: With respect to Alkylated PAH analyses, the 'PAHs, Total' result is defined as the summation of results for all or a subset of the following compounds: Naphthalene, C1-C4 Naphthalenes, 2-Methylnaphthalene, 1-Methylnaphthalene, Biphenyl, Acenaphthylene, Acenaphthene, Fluorene, C1-C3 Fluorenes, Phenanthrene, C1-C4 Phenanthrenes/Anthracenes, Anthracene, Fluoranthene, Pyrene, C1-C4 Fluoranthenes/Pyrenes, Benz(a)anthracene, Chrysene, C1-C4 Chrysenes, Benzo(b)fluoranthene, Benzo(j)+(k)fluoranthene, Benzo(e)pyrene, Benzo(a)pyrene, Perylene, Indeno(1,2,3-cd)pyrene, Dibenz(ah)+(ac)anthracene, Benzo(g,h,i)perylene. If a 'Total' result is requested, the results of its individual components will also be reported.

PFAS Total: With respect to PFAS analyses, the 'PFAS, Total (5)' result is defined as the summation of results for: PFHpA, PFHxS, PFOA, PFNA and PFOS. In addition, the 'PFAS, Total (6)' result is defined as the summation of results for: PFHpA, PFHxS, PFOA, PFNA, PFDA and PFOS. For MassDEP DW compliance analysis only, the 'PFAS, Total (6)' result is defined as the summation of results at or above the RL. Note: If a 'Total' result is requested, the results of its individual components will also be reported.

Total: With respect to Organic analyses, a 'Total' result is defined as the summation of results for individual isomers or Aroclors. If a 'Total' result is requested, the results of its individual components will also be reported. This is applicable to 'Total' results for methods 8260, 8081 and 8082.

Data Qualifiers

A - Spectra identified as "Aldol Condensates" are byproducts of the extraction/concentration procedures when acetone is introduced in the process.

B - The analyte was detected above the reporting limit in the associated method blank. Flag only applies to associated field samples that have detectable concentrations of the analyte at less than ten times (10x) the concentration found in the blank. For MCP-related projects, flag only applies to associated field samples that have detectable concentrations of the analyte at less than ten times (10x) the concentration found in the blank. For DOD-related projects, flag only applies to associated field samples that have detectable concentrations of the analyte at less than ten times (10x) the concentration found in the blank AND the analyte was detected above one-half the reporting limit (or above the reporting limit for common lab contaminants) in the associated method blank. For NJ-Air-related projects, flag only applies to associated field samples that have detectable concentrations of the analyte above the reporting limit. For NJ-related projects (excluding Air), flag only applies to associated field samples that have detectable concentrations of the analyte, which was detected above the reporting limit in the associated method blank or above five times the reporting limit for common lab contaminants (Phthalates, Acetone, Methylene Chloride, 2-Butanone).

C - Co-elution: The target analyte co-elutes with a known lab standard (i.e. surrogate, internal standards, etc.) for co-extracted analyses.

D - Concentration of analyte was quantified from diluted analysis. Flag only applies to field samples that have detectable concentrations of the analyte.

E - Concentration of analyte exceeds the range of the calibration curve and/or linear range of the instrument.

F - The ratio of quantifier ion response to qualifier ion response falls outside of the laboratory criteria. Results are considered to be an estimated maximum concentration.

G - The concentration may be biased high due to matrix interferences (i.e, co-elution) with non-target compound(s). The result should be considered estimated.

H - The analysis of pH was performed beyond the regulatory-required holding time of 15 minutes from the time of sample collection.

I - The lower value for the two columns has been reported due to obvious interference.

J - Estimated value. This represents an estimated concentration for Tentatively Identified Compounds (TICs).

M - Reporting Limit (RL) exceeds the MCP CAM Reporting Limit for this analyte.

Report Format: Data Usability Report

Project Name:	TOT2401	**Lab Number:**	L2420543
Project Number:	Not Specified	**Report Date:**	04/29/24

Data Qualifiers

ND - Not detected at the reporting limit (RL) for the sample.

NJ - Presumptive evidence of compound. This represents an estimated concentration for Tentatively Identified Compounds (TICs), where the identification is based on a mass spectral library search.

P - The RPD between the results for the two columns exceeds the method-specified criteria.

Q - The quality control sample exceeds the associated acceptance criteria. For DOD-related projects, LCS and/or Continuing Calibration Standard exceedences are also qualified on all associated sample results. Note: This flag is not applicable for matrix spike recoveries when the sample concentration is greater than 4x the spike added or for batch duplicate RPD when the sample concentrations are less than 5x the RL. (Metals only.)

R - Analytical results are from sample re-analysis.

RE - Analytical results are from sample re-extraction.

S - Analytical results are from modified screening analysis.

V - The surrogate associated with this target analyte has a recovery outside the QC acceptance limits. (Applicable to MassDEP DW Compliance samples only.)

Z - The batch matrix spike and/or duplicate associated with this target analyte has a recovery/RPD outside the QC acceptance limits. (Applicable to MassDEP DW Compliance samples only.)

Report Format: Data Usability Report

REFERENCES

48 Compendium of Methods for the Determination of Toxic Organic Compounds in Ambient Air. Second Edition. EPA/625/R-96/010b, January 1999.

LIMITATION OF LIABILITIES

Alpha Analytical performs services with reasonable care and diligence normal to the analytical testing laboratory industry. In the event of an error, the sole and exclusive responsibility of Alpha Analytical shall be to re-perform the work at it's own expense. In no event shall Alpha Analytical be held liable for any incidental, consequential or special damages, including but not limited to, damages in any way connected with the use of, interpretation of, information or analysis provided by Alpha Analytical.

We strongly urge our clients to comply with EPA protocol regarding sample volume, preservation, cooling, containers, sampling procedures, holding time and splitting of samples in the field.

Certification Information

The following analytes are not included in our Primary NELAP Scope of Accreditation:

Westborough Facility
EPA 624.1: m/p-xylene, o-xylene, Naphthalene
EPA 625.1: alpha-Terpineol
EPA 8260D: NPW: 1,2,4,5-Tetramethylbenzene; 4-Ethyltoluene; SCM: Iodomethane (methyl iodide), 1,2,4,5-Tetramethylbenzene; 4-Ethyltoluene.
EPA 8270E: NPW: Dimethylnaphthalene,1,4-Diphenylhydrazine, alpha-Terpineol, Azobenzene; SCM: Dimethylnaphthalene,1,4-Diphenylhydrazine.
SM4500: NPW: Amenable Cyanide; SCM: Total Phosphorus, TKN, NO2, NO3.

Mansfield Facility
SM 2540D: TSS.
EPA TO-15: Halothane, 2,4,4-Trimethyl-2-pentene, 2,4,4-Trimethyl-1-pentene, Thiophene, 2-Methylthiophene, 3-Methylthiophene, 2-Ethylthiophene, 1,2,3-Trimethylbenzene, Indan, Indene, 1,2,4,5-Tetramethylbenzene, Benzothiophene, 1-Methylnaphthalene.
Nonpotable Water: EPA RSK-175 Dissolved Gases
Biological Tissue Matrix: EPA 3050B

The following analytes are included in our Massachusetts DEP Scope of Accreditation

Westborough Facility:

Drinking Water
EPA 300.0: Chloride, Nitrate-N, Fluoride, Sulfate; **EPA 353.2**: Nitrate-N, Nitrite-N; **SM4500NO3-F**: Nitrate-N, Nitrite-N; **SM4500F-C, SM4500CN-CE, EPA 180.1, SM2130B, SM4500Cl-D, SM2320B, SM2540C, SM4500H-B, SM4500NO2-B**
EPA 524.2: THMs and VOCs; **EPA 504.1:** EDB, DBCP.
Microbiology: **SM9215B; SM9223-P/A, SM9223B-Colilert-QT,SM9222D**.

Non-Potable Water
SM4500H,B, EPA 120.1, SM2510B, SM2540C, SM2320B, SM4500CL-E, SM4500F-BC, SM4500NH3-BH: Ammonia-N and Kjeldahl-N, **EPA 350.1**: Ammonia-N, **LACHAT 10-107-06-1-B**: Ammonia-N, **EPA 351.1, SM4500NO3-F, EPA 353.2**: Nitrate-N**, SM4500P-E, SM4500P-B, E, SM4500SO4-E, SM5220D, EPA 410.4, SM5210B, SM5310C, SM4500CL-D, EPA 1664, EPA 420.1, SM4500-CN-CE, SM2540D, EPA 300: Chloride, Sulfate, Nitrate.**
EPA 624.1: Volatile Halocarbons & Aromatics,
EPA 608.3: Chlordane, Toxaphene, Aldrin, alpha-BHC, beta-BHC, gamma-BHC, delta-BHC, Dieldrin, DDD, DDE, DDT, Endosulfan I, Endosulfan II, Endosulfan sulfate, Endrin, Endrin Aldehyde, Heptachlor, Heptachlor Epoxide, PCBs
EPA 625.1: SVOC (Acid/Base/Neutral Extractables).
Microbiology: **SM9223B-Colilert-QT; Enterolert-QT, EPA 1600, EPA 1603, SM9222D.**

Mansfield Facility:

Drinking Water
EPA 200.7: Al, Ba, Cd, Cr, Cu, Fe, Mn, Ni, Na, Ag, Ca, Zn. **EPA 200.8:** Al, Sb, As, Ba, Be, Cd, Cr, Cu, Pb, Mn, Ni, Se, Ag, TL, Zn. **EPA 245.1** Hg.
EPA 522, EPA 537.1.

Non-Potable Water
EPA 200.7: Al, Sb, As, Be, Cd, Ca, Cr, Co, Cu, Fe, Pb, Mg, Mn, Mo, Ni, K, Se, Ag, Na, Sr, TL, Ti, V, Zn.
EPA 200.8: Al, Sb**,** As, Be, Cd, Cr, Cu, Fe, Pb, Mn, Ni, K, Se, Ag, Na, TL, Zn.
EPA 245.1 Hg.
SM2340B

For a complete listing of analytes and methods, please contact your Alpha Project Manager.

AIR ANALYSIS

PAGE ____ OF ____

CHAIN OF CUSTODY

320 Forbes Blvd, Mansfield, MA 02048
TEL: 508-822-9300 FAX: 508-822-3288

Date Rec'd in Lab: 4/16/24

ALPHA Job #: L2420543

Client Information

Client: ~~TOT2401~~ P.W GC

Address: ~~152~~ (630) Johnson Ave, St. 7
Bohemia, NY 11716

Phone: (631) 5896353

Fax:

Email: mpecoraro@pwgrosser.com

☐ These samples have been previously analyzed by Alpha

Project Information

Project Name: TOT2401

Project Location: 1521 Herkimer St, Bklyn

Project #:

Project Manager: Mike Pecoraro

ALPHA Quote #:

Turn-Around Time

☒ Standard ☐ RUSH (only confirmed if pre-approved)

Date Due: Time:

Report Information - Data Deliverables

☐ FAX
☐ ADEx
Criteria Checker:
(Default based on Regulatory Criteria Indicated)
Other Formats:
☐ EMAIL (standard pdf report)
☐ Additional Deliverables:

Report to: (if different than Project Manager)

Billing Information

☐ Same as Client info PO #:

Regulatory Requirements/Report Limits

State/Fed	Program	Res / Comm

Other Project Specific Requirements/Comments:

Project-Specific Target Compound List: ☐

All Columns Below Must Be Filled Out

ALPHA Lab ID (Lab Use Only)	Sample ID	COLLECTION End Date	Start Time	End Time	Initial Vacuum	Final Vacuum	Sample Matrix*	Sampler's Initials	Can Size	I D Can	I D - Flow Controller	TO-15	TO-15 SIM	APH Subset Non-petroleum HC's	Fixed Gases	Sulfides & Mercaptans by TO-15	☐	Sample Comments (i.e. PID)
20543.01	SV001-A	04/15/24	0922	1123	-29.25	-6.02	SV	DD	6L	3586	01497	✓						
.02	SV002-A	04/15/24	0932	1131	-29.51	-7.31	SV	DD	6L	3573	02262	✓						

ANALYSIS

*SAMPLE MATRIX CODES

AA = Ambient Air (Indoor/Outdoor)
SV = Soil Vapor/Landfill Gas/SVE
Other = Please Specify

Container Type

Please print clearly, legibly and completely. Samples can not be logged in and turnaround time clock will not start until any ambiguities are resolved. All samples submitted are subject to Alpha's Terms and Conditions.
See reverse side.

Relinquished By:	Date/Time	Received By:	Date/Time:
PWGC Anthony Green	04/15/24 1600 4/15/24 1855 4/16/24 0100 4/16/24 0500	Anthony Green	4/15/24 1645 APR 15 2024 2215 4/16/24 0100 4/16/24 05:00



Document Path: W:\Projects\S-2\TOT\2401\map files\Site 1\SitePlan_Location.aprx

PWGC
CLIENT DRIVEN SOLUTIONS
P.W. Grosser Consulting, Inc.
630 Johnson Ave., Suite 7
Bohemia, NY 11716
Ph: 631-589-6353 • Fax: 631-589-8705
pwgc.info@pwgrosser.com

UNAUTHORIZED ALTERATION OR ADDITION TO THIS DRAWING AND RELATED DOCUMENTS IS A VIOLATION OF SEC. 7209 OF THE N.Y.S. EDUCATION LAW

DRAWING PREPARED FOR:

Broadway Junction Partners, LLC
26 Harbor Park Drive
Port Washington, NY 11050

REVISION	DATE	INITIAL	COMMENTS

DRAWING INFORMATION:

Project:	TOT2401	Designed by:	MP
Date:	3/26/2024	Drawn by:	AM
Scale:	AS SHOWN	Approved by:	MP

SITE PLAN

1521 Herkimer St
Brooklyn, NY 11207

FIGURE NO:

2

PHASE I ENVIRONMENTAL SITE ASSESSMENT

45 Van Sinderen Avenue
Brooklyn, New York 11207
CBRE Project No.: PC80947573-102

Prepared For:
Metropolitan Commercial Bank

www.cbre.com/Assessment

CBRE



ASSESSMENT & CONSULTING SERVICES

55 West Red Oak Lane
White Plains, New York 10604
914.694.9600 Tel
914.694.1335 Fax

September 26, 2018

Ms. Rita Sirota
AVP, Credit Administration
Metropolitan Commercial Bank
99 Park Avenue, 4th Floor
New York, New York 10016
(212) 365-6731 (tel)
rsirota@MetropolitanBankNY.com

Re: Phase I Environmental Site Assessment
45 Van Sinderen Avenue
Brooklyn, New York 11207
CBRE Project No.: PC80947573-102

Dear Ms. Sirota:

CBRE, Inc., a Delaware corporation ("CBRE") is pleased to submit this copy of our Phase I Environmental Site Assessment on the above-referenced property. The report was prepared solely for the use of Metropolitan Commercial Bank and any party specifically referenced in Section 2.1. No other party shall use or rely on this report or the findings herein, without the prior written consent of CBRE.

I declare that, to the best of my professional knowledge and belief, I meet the definition of *environmental professional* as defined in § 312.10 of 40 CFR 312 and I have the specific qualifications based on education, training, and experience to assess a *property* of the nature, history, and setting of the *subject property*. I have developed and performed the all appropriate inquiries in conformance with the standards and practices set forth in 40 CFR Part 312.

Please contact the undersigned at (703) 225-8563 or by email at jeremiah.okrasinski@cbre.com should you have any questions.

Sincerely,

CBRE, Inc. – ASSESSMENT AND CONSULTING SERVICES

Alex Singh
Environmental Professional

Jeremy Okrasinski, LEED AP
Director, Project Management

Table of Contents

Cover Sheet
Transmittal Letter

1.0 EXECUTIVE SUMMARY 1
2.0 INTRODUCTION 4
3.0 SALIENT ASSIGNMENT INFORMATION 9
4.0 SITE DESCRIPTION 10
5.0 HISTORICAL USE 15
6.0 REGULATORY REVIEW 20
7.0 SITE RECONNAISSANCE 35
8.0 INTERVIEWS 39
9.0 VAPOR ENCROACHMENT SCREENING 43
10.0 FINDINGS, CONCLUSIONS AND RECOMMENDATIONS 44
11.0 LIMITING CONDITIONS 46

APPENDICES

Photographs ..... A
Pre-Survey Questionnaire ..... B
Maps and/or Historical Aerial Photographs C
Computerized Environmental Report ..... D
Correspondence and Supporting Documents ..... E
City Directory Abstract ..... F
Personnel Qualifications ..... G

1.0 EXECUTIVE SUMMARY

This report documents CBRE's findings from our Phase I Environmental Site Assessment on the property located at 45 Van Sinderen Avenue, Brooklyn, New York (the "Subject"). The property, which is situated in an urban area characterized by light industrial and residential development, consists of a 0.30-acre parcel improved with a 97-year-old (built in 1921), two-story warehouse and loft building that is currently used as a warehouse for furniture storage on the first floor and artist studios on the second floor. The Subject also includes an attached yard that is used for truck storage for an ironworks company.

Prior to the construction of the existing improvements, the Subject property was improved with small buildings used for coal and wood storage associated with the Thatford and Ackerman Coal and Lumber Yard since at least 1888 and was likely vacant land prior to that. The current Subject building was constructed in 1921 and was used as a rolled gold manufacturing facility in 1932 and an instrument testing company from 1951 until the early 2000s.

The purpose of this Phase I Environmental Site Assessment was to assess existing site conditions and render an opinion as to the identified or potential presence of recognized environmental conditions in connection with the property within the scope and limitations of ASTM International's Standard Practice for Environmental Site Assessments: Phase I Environmental Site Assessment Process E 1527-13 and the limitations identified herein. Exceptions to or deletions from the scope of work are described in Section 2.0.

Findings, Opinions and Conclusions

The term Recognized Environmental Conditions (RECs) is defined by ASTM Standard E 1527-13 as "...the presence or likely presence of any hazardous substances or petroleum products in, on, or at a property: (1) due to release to the environment; (2) under conditions indicative of a release to the environment; or (3) under conditions that pose a material threat of a future release to the environment. This assessment has revealed no evidence of recognized environmental conditions (RECs) in connection with the Subject.

A Controlled Recognized Environmental Condition *(CREC)* as defined by ASTM Standard E 1527-13 refers to a REC resulting from a past release of hazardous substances or petroleum products that has been addressed to the satisfaction of the applicable regulatory authority, with hazardous substances or petroleum products allowed to remain in place subject to the implementation of required controls. CBRE did not identify CRECs in connection with the Subject.

An historical recognized environmental condition (HREC) refers to an environmental condition which would have been considered a REC in the past, but which is no longer considered a REC based on subsequent assessment and/or remediation of any contaminants to below the most restrictive (generally residential) cleanup target concentrations or regulatory closure with no formal or implied restricted uses. CBRE did not identify HRECs in connection with the Subject.

No significant data gaps were identified that would affect the ability of the environmental professional to identify RECs at the Subject.

The ASTM Standard was designed solely to meet the requirements of the USEPA's All Appropriate Inquiries (AAI) to permit the potential purchaser to satisfy one of the requirements to qualify for the innocent landowner, contiguous property owner, or bona fide prospective purchaser limitations on CERCLA liability, but recognizes that a User may choose to evaluate other business environmental risks (BERs). The investigation has revealed no BERs associated with the standard ASTM scope considerations.

At the request of Client, CBRE conducted a preliminary evaluation for asbestos-containing material (ACM), radon, lead-based paint (LBP), drinking water quality, mold and wetlands which are ASTM Non-Scope Considerations. This investigation has revealed no business environmental risks relating to these ASTM Non-Scope Considerations in connection with the Subject except for the following:

- Based on the age of the site improvements, the potential use of ACMs exists. No friable suspect ACM was identified in readily accessible areas. However, the non-friable resilient floor finish assemblies, plasters, built-up roofing system, caulking, and mastics may contain asbestos. Note, additional suspect ACMs may exist in inaccessible locations such as behind walls, above ceilings, and beneath visible flooring. Since these non-friable materials are in good condition and the potential for fiber release is low, no further action is recommended at this time, other than maintaining the materials in good condition under an Asbestos Operations and Maintenance (O&M) Program. However, in the event that building maintenance, renovation, or demolition activities require the removal or disturbance of the suspect ACM, CBRE recommends that they be characterized for asbestos by a material specific reliable method for detecting asbestos. All activities involving ACM should be conducted in accordance with governmental regulations.

- Since the Subject was constructed prior to the Consumer Product Safety Commission's 1978 ban on the sale of LBP to consumers and the use of LBP in residences, there is a potential that LBP may have been applied at the Subject. Testing would be required in order to determine whether LBP exists. Painted

surfaces observed were in good condition with no excessive peeling or flaking. No further action is recommended at this time. However, all activities involving LBP should be conducted in accordance with HUD guidelines, the USEPA's Lead-Based Paint Renovation, Repair and Painting Program Rule as well as the OSHA Lead in Construction (CFR Part 1926.62) and EPA Renovate Right regulations and RCRA guidelines.

2.1 General

CBRE was retained by Metropolitan Commercial Bank ("Client" or "User") to prepare a Phase I Environmental Site Assessment, in conformance with ASTM International's Standard Practice for Environmental Site Assessments: Phase I Environmental Site Assessment Process E 1527-13 on the Subject in accordance with our Agreement dated September 5, 2018.

2.2 Purpose and Scope

2.2.1 Purpose

The purpose of this report is to identify Recognized Environmental Conditions in connection with the property, using the methodology recommended by ASTM International in order for a user to satisfy one of the requirements to qualify for the innocent landowner, contiguous property owner, or bona fide prospective purchaser defenses to CERCLA liability and/or to help understand potential environmental conditions that could materially impact the operation of the business associated with the Subject. Specifically, this methodology is referred to as *Standard Practice for Environmental Site Assessments: Phase I Environmental Site Assessment Process* Designation: E 1527-13.

The term Recognized Environmental Conditions (RECs) is defined by ASTM Standard E 1527-13 as "...the presence or likely presence of any hazardous substances or petroleum products in, on, or at a property: (1) due to release to the environment; (2) under conditions indicative of a release to the environment; or (3) under conditions that pose a material threat of a future release to the environment. De minimis conditions are not recognized environmental conditions."

The term Controlled Recognized Environmental Condition *(CREC)* as defined by ASTM Standard E 1527-13 refers to a REC resulting from a past release of hazardous substances or petroleum products that has been addressed to the satisfaction of the applicable regulatory authority, with hazardous substances or petroleum products allowed to remain in place subject to the implementation of required controls.

The term Historical Recognized Environmental Condition *(HREC)* as defined by ASTM Standard E 1527-13 refers to a past release of any hazardous substances or petroleum products that has occurred in

connection with the property and has been addressed to the satisfaction of the applicable regulatory authority or meeting unrestricted use criteria established by a regulatory authority, without subjecting the property to any required controls.

The term business environmental risk (BER) as defined by ASTM Standard E 1527-13 refers to a risk which can have a material environmental or environmentally-driven impact on the business associated with the current or planned use of a parcel of commercial real estate, not necessarily limited to those environmental issues required to be investigated per the ASTM standard.

2.2.2 Scope

In general, the scope of this assessment consisted of reviewing readily available information and environmental data relating to the property; interviewing readily available persons knowledgeable about the site; reviewing readily available maps, aerial photographs and records maintained by federal, state, and local regulatory agencies; and conducting a site visit.

Of importance, the client is advised that federal, state, and local laws may impose environmental assessment obligations beyond the scope of this practice. Client is also notified that there are likely to be other legal obligations with regard to hazardous substances or petroleum products discovered on the Subject that are not addressed in this practice and that may pose risks of civil and/or criminal sanctions for non-compliance.

The specific scope of this assignment included the following:

2.2.2.1 Performing a site reconnaissance to characterize on-site conditions and assess the site's location with respect to surrounding property uses and natural surface features. In addition, CBRE conducted a reconnaissance of the surrounding roads and readily accessible adjacent properties to identify obvious potential environmental conditions on neighboring properties. Photographs taken as part of the site reconnaissance are provided in Appendix A.

The site visit was conducted on September 13, 2018, by Alex Singh representing CBRE. The site was represented by Mr.

Moshe Simpson, the property owner. It was overcast and the temperature was approximately 85° F at the time of our site survey. CBRE conducted the site reconnaissance in a systematic manner focusing initially on the exterior, which was surveyed in a grid pattern. CBRE also surveyed a representative sampling of the interior spaces in a systematic manner.

2.2.2.2 Interviewing persons familiar with the property to obtain information on present and previous on-site activities potentially resulting in the environmental degradation of the site or adjoining properties. A Pre-Survey Questionnaire to be filled out and returned to CBRE by someone knowledgeable about the site was provided to the Site Contact. A blank copy of the Pre-Survey Questionnaire is provided in Appendix B.

The following table presents a summary of the individuals contacted or to whom requests for documentation were made as part of this assessment:

Name	Affiliation	Telephone No.
Building Information System (BIS)	New York City Department of Buildings	(212) 312-8062
Ms. Brenda Farrow	New York City Department of Environmental Protection	(718) 595-3448
Mr. Fawzy Abelsadek	New York State Department of Environmental Conservation	(718) 482-4949
Ms. Rena Bryant	New York City Health Department	(212) 788-5013
Moshe Simpson	Property Owner	(718) 938-7810

2.2.2.3 If provided, reviewing of information such as previously prepared appraisals, building plans and specifications, and environmental reports.

2.2.2.4 Reviewing readily available historical documents, such as topographic maps, aerial photographs, city directories, Sanborn Fire Insurance Maps and atlases, to identify previous activities on and in the vicinity of the Subject. Copies of these documents are included in the Appendices.

2.2.2.5 Reviewing readily available environmental databases maintained by federal, state, and local agencies within the approximate minimum search distances as described within the Regulatory Review Section 6.0 of this report. A copy of the Computerized Environmental Report can be referenced in Appendix D.

2.2.2.6 Conducting a "Tier I" (non-intrusive) Vapor Encroachment Screening (VES) on the Subject in accordance with the methodology set forth in ASTM E 2600-15 "*Standard Guide for Vapor Encroachment Screening on Property Involved in Real Estate Transactions*". During the VES, the Area of Concern (AOC) was minimized using the methodology taught in the ASTM Screening for Vapor Encroachment onto Property Involved in Real Estate Transactions Training Course.

2.2.2.7 Conducting a visual survey of readily accessible common areas to identify the presence of the most obvious and common types of suspect asbestos containing materials (ACM). The basis for "suspect" determination is taken from the materials listed in Appendix G of the United States Environmental Protection Agency (USEPA) publication Managing Asbestos in Place (also known as the Green Book). All building materials listed within Appendix G of the Green Book are considered to be suspect ACMs at the Subject. This screening is not intended to be used for demolition, abatement, renovation, or repair work.

THIS LIMITED SURVEY IS NOT TO BE CONSTRUED AS A COMPREHENSIVE ASBESTOS SURVEY, WHICH OFTEN ENTAILS DESTRUCTIVE TESTING OR THE SURVEY OF AREAS BEHIND WALLS, ABOVE CEILINGS, IN TENANT SPACES AND IN OTHER TYPICALLY INACCESSIBLE AREAS. MOREOVER, CBRE DOES NOT WARRANT THAT ALL ACMs AT THE SUBJECT HAVE BEEN IDENTIFIED.

2.2.2.8 Reviewing published radon occurrence maps to determine whether the site is located in an area with a propensity for elevated radon concentrations.

2.2.2.9 An analysis of mold and/or mold issues was beyond the scope of this report.

2.2.2.10 Assessing the age of the Subject to determine whether it is predisposed to contain lead-based paint. During our walkthrough survey, CBRE noted the condition of the paint observed. Note, a compliance audit for lead paint was not conducted. NOTWITHSTANDING, THIS SCAN FOR LEAD-BASED PAINT SHOULD NOT BE CONSTRUED AS AN IN-DEPTH LEAD-BASED PAINT SURVEY.

2.2.2.11 Testing, if any, was designed solely to meet the requirements of the client's scope of work, not to meet any local, State or Federal regulations and shall not be utilized as such.

2.3 Data Gaps

According to § 3.2.21 of ASTM Standard E 1527-13, a data gap is a lack of or inability to obtain information required by the ASTM Standard despite good faith efforts to gather same. Data gaps may result from incompleteness in any of the activities required by the ASTM Standard. The following data gaps occurred in connection with this report:

Data Gap	Explanation	Significance of Gap
Site History	History not conducted back to a time when the site was undeveloped land (See § 5)	Low - not likely to alter Report's conclusions due to CBRE's search of standard historical sources of information such historic topographic maps, city directory abstracts, Sanborn Fire Insurance Maps and interviews with knowledgeable individuals who were familiar with the property.
Site History	Site history not conducted in 5-year intervals (See § 5)	Low - not likely to alter Report's conclusions due to CBRE's search of standard historical sources of information.
Former Owner or Operator Interview	Unable to interview former site owner or operator due to inability to locate	Low - not likely to alter Report's conclusions
Governmental Records	FOIAs not returned (See § 8.6)	Unknown - However, if receipt of FOIAs alters the Report's conclusion, the client will be notified

Salient Assignment Information	
Project No.:	PC80947573-102
Project Name:	45 Van Sinderen Avenue
Street Address:	45 Van Sinderen Avenue
City, State and Zip:	Brooklyn, New York 11207
Primary Use:	Warehouse and Artist Studos
Year Built and Age of Improvements:	1921; 97 Years-Old
Site Area:	0.30 Acres
Building Size:	8,000 SFG
Number of Buildings:	One

4.1 Property Location

The Subject is located at 45 Van Sinderen Avenue in the Borough of Brooklyn Kings County, New York City, New York and is identified on local tax maps as Block 1576, Lot 1. More specifically, the Subject is located on the east side of Van Sinderen Avenue midway between Herkimer Street and Atlantic Avenue. Please refer to the Site Plan and maps provided within Appendix C.

4.2 Surrounding Land Use

The Subject is located in an urban setting characterized by light industrial and residential development. The following is a tabulation of surrounding property usage:

Direction	Adjacent Properties	Surrounding Properties
North	Along Van Sinderen Avenue is the Calvary Baptist Church (1520-1530 Herkimer Street and 25-35 Van Sinderen Avenue).	Parking and transportation/railroad properties farther north.
South	Along Atlantic Avenue is a commercial loft building (2465 Atlantic Avenue/65 Van Sinderen Avenue) and a hotel (2467-2473 Atlantic Avenue).	Long Island Railroad tracks and station farther south.
East	Along Williams Place is a New York City Transit consisting of parking and a raised railroad track system (24-64 Williams Place).	Light industrial development farther east.
West	Across Van Sinderen Avenue are two light industrial buildings (38-56 Van Sinderen Avenue) (26-36 Van Sinderen Avenue/1508-1518 Herkimer Street).	Light industrial and residential development farther west.

4.3 Physical Site Setting

4.3.1 Size and Shape of Parcel

The parcel is rectangular in shape and 0.30-acres in size.

4.3.2 Topography

The Subject is essentially level and at the same approximate topographic gradient as the surrounding properties. The topography of the area is best described as flat. According to the United States Geological Survey (USGS) *Brooklyn, N.Y.* 7.5 Minute Series topographic map, the Subject's topographic elevation is approximately 70' above mean sea level (msl).

4.3.3 Surface Waters and Wetlands

Surface Waters

There are no surface water bodies or streams on or adjacent to the Subject. The closest open surface water to the Subject is the Pond at Highland Park, which is located approximately 0.75 mile to the northeast.

Wetlands

CBRE reviewed a wetlands map of the Subject area prepared using the US Department of the Interior, Fish and Wildlife Service's Internet Wetland Interactive Mapper. The source material used to produce the National Wetlands Inventory digital data for these maps was prepared primarily by stereoscopic analysis of high altitude aerial photographs. Based on this review, CBRE did not identify any federally regulated wetlands on the Subject. Additionally, CBRE did not observe vegetation characteristic of wetlands on-site.

4.3.4 Soils, Geology and Groundwater

Soils

The soils at the Subject are classified as Urban Land. Urban Land complex are those soils in which the soil's original structure and content have been so altered by human activities it has lost its original characteristics and is thus unidentifiable.

Geology

According to a report titled "Potentiometric Surface of the Water Table, Magothy and Lloyd Aquifer on Long Island, New York in 1984, Water

Resources Investigation Report 86--4189 and published by USGS in 1987, the subsurface geology in the vicinity of the Subject consists of the Upper Glacial Deposits, Gardiners Clay, Jameco Gravel, the Raritan formation, and bedrock.

The unconsolidated Upper Glacial layer, deposited during the Pleistocene, extends to a depth of 175' below grade surface (bgs) and consists of glacial outwash deposits composed of sands and gravel. The permeability of this unit is moderate to high.

The Upper Glacial deposits are underlain by Gardiners Clay consisting of clay, silt, and a few layers of sand. Also deposited during Pleistocene, the Gardiners Clay extends to a depth of 200' below sea level (bsl). The permeability of this unit is very low, so it constitutes a confining unit for the underlying aquifer.

The Gardiners Clay is underlain by the Jameco Gravel unit consisting primarily of sand and gravel with a few layers of clay and silt. This unit extends to a depth of 250' bsl and is moderately to highly permeable.

The Jameco Gravel is underlain by the Raritan formation consisting of the Raritan Confining Unit and the Lloyd Sand Member, deposited during the Cretaceous Period. The Raritan Confining Unit extends to a depth of 300' bsl and is composed of clay (solid and silty), with a few lenses and layers of sand, lignite, and pyrite. The permeability of this unit is very poor. The Lloyd Sand Member extends to a depth of 400' bsl and is composed of sand and gravel within a clayey matrix. The permeability of this layer is poor to moderate.

Underlying the Raritan formation is bedrock. Paleozoic and Precambrian in age, the bedrock consists of metamorphic and metaigneous rocks (muscovite and biotic schist, gneiss and metagranites). The bedrock is poorly permeable to virtually impregnable, and constitutes the lower boundary of groundwater reservoir.

Groundwater

Under natural, undisturbed conditions, shallow groundwater flow generally follows the topography of the land surface and on this basis, the topography suggests that groundwater flow across the Subject is in a southerly to southeasterly direction. However, localized conditions

can alter flow direction and thus the presumed flow may not coincide with the actual in the Subject area.

4.4 Site Improvements

4.4.1 Utilities

The Subject is served with the following utilities:

Water:	New York City Department of Environmental Protection (NYCDEP)
Sanitary Sewer:	NYCDEP
Storm Sewer:	NYCDEP
Electric:	Consolidated Edison (Con Ed)
Natural Gas:	National Grid

Potable water is provided to the Subject via underground tunnels and pipes by the City of New York, which derives it from surface reservoirs in the Croton, Catskill, and Delaware watersheds.

Stormwater runoff collected by roof drains is discharged into the municipal stormwater management system.

4.4.2 Building Description

The Subject is improved with an approximately 97-year-old (built in 1921), two-story warehouse and loft building with an attached storage yard. The building has a cellar featuring stone rubble walls with a superstructure of wood frame and masonry construction. Exterior walls feature brick siding. The flat roof is covered with a smooth-surface built-up roofing system.

Interior finishes include floor coverings of carpet, resilient floor finishes, and bare concrete; walls of concrete block and ceilings typically consist of an open system that exposes the underside of the roof and glued-on ceiling tile.

Heating is provided by a gas-fired boiler. The Subject is without a central air conditioning system. The Subject is not provided with vertical transportation systems.

4.5 Current Property Use

The Subject is developed with a warehouse and loft building with an attached storage yard that is currently occupied by a furniture warehouse on the first floor, artist studios on the second floor and truck storage for an ironworks company in the attached yard. Based on the operations currently conducted at the Subject, significant quantities of hazardous waste are not generated. The current on-site activities are not suspected to have degraded the environmental quality of the Subject site.

4.6 Environmental Permits

Based on our research, no environmental permits such as wastewater discharge, National Pollutant Discharge Elimination System (NPDES), air emissions, or petroleum bulk storage (PBS) tank registrations are required at the Subject.

4.7 Plans and Specifications

Neither building drawings nor specifications were provided for our review.

5.1 Historical Summary

Prior to the construction of the existing improvements, the Subject property was improved with small buildings used for coal and wood storage associated with the Thatford and Ackerman Coal and Lumber Yard since at least 1888 and was likely vacant land prior to that. The current Subject building was constructed in 1920 and was used as a rolled gold manufacturing facility in 1932 and an instrument testing company from 1951 until the early 2000's.

5.2 Topographic Maps

CBRE reviewed historic USGS *Brooklyn, N.Y.* 7.5 Minute Series topographic maps of the Subject area provided by EDR dated 2013. The topographic map only depicts contours, roadways, waterbodies, and the locations of schools. Individual structures are not depicted.

5.3 Historical Maps

Sanborn Fire Insurance Maps (Sanborn Maps)

CBRE had a search conducted for Sanborn Maps, which reference the Subject. The findings of this review are summarized below:

Year	Subject Property	Adjacent and Surrounding Properties
1887	The Subject is either vacant land or not depicted on the Sanborn Map.	Adjacent and surrounding properties are either vacant land or not depicted on the Sanborn Map. The Long Island Railroad is located farther to the south.
1888	The Subject is improved with small storage buildings as part of the Thatford and Ackerman Coal and Lumber Yard with a rail line.	Adjacent properties to the north, south and east are improved with small buildings associated with the Thatford and Ackerman Coal and Lumber Yard. The west adjacent properties across Van Sinderen Avenue are improved with stores and vacant lots.
1908 1928	The Subject appears similar to the previous Sanborn Map reviewed.	The south adjacent properties are labeled as stores and offices and the east adjacent properties are improved with stables. The remainder of the surrounding area appears similar to the previous Sanborn Map reviewed.

Year	Subject Property	Adjacent and Surrounding Properties
1932 1950	The Subject is improved with the current two-story building as well as a small storage shed and is labeled as Rolled Gold Manufacturing.	The north adjacent property appears to be vacant land. The east adjacent property is labeled as an iron works for tracks. There is an auto repair facility with a gas tank father to the northwest. The remainder of the surrounding area appears similar to the previous Sanborn Map reviewed.
1951	The Subject appears similar to the previous Sanborn Map reviewed and is labeled as an instrument testing facility.	The north adjacent property is improved with a label weaving facility. The south adjacent properties are labeled as a manufacturer, stores and a machine shop. There is a parking lot to the adjacent west. The remainder of the surrounding area appears similar to the previous Sanborn Map reviewed.
1963 1965 1966 1977	The Subject appears similar to the previous Sanborn Map reviewed.	The aforementioned parking lot to the adjacent west has been redeveloped into a warehouse building and is labeled as a steel cabinet manufacturer. The aforementioned auto repair facility to the northwest is labeled as a manufacturing building with no gas tanks displayed. The remainder of the surrounding area appears similar to the previous Sanborn Map reviewed.
1978-1981	The Subject appears similar to the previous Sanborn Map reviewed.	The north adjacent property is labeled as a temple/church building. One of the south adjacent properties has been razed and the remaining south adjacent properties are labeled as a loft, a commercial building and a dwelling. An additional commercial building has been developed to the adjacent west. The remainder of the surrounding area appears similar to the previous Sanborn Map reviewed.
1982 1983 1986	The Subject appears similar to the previous Sanborn Map reviewed.	The east adjacent building has been razed and the property contains overhead railroad tracks. The remainder of the surrounding area appears similar to the previous Sanborn Map reviewed.

Year	Subject Property	Adjacent and Surrounding Properties
1987-1989 1991-1996 2001-2006	The Subject appears similar to the previous Sanborn Map reviewed.	Aside from the aforementioned loft building, the adjacent south buildings have been razed. The remainder of the surrounding area appears similar to the previous Sanborn Map reviewed.
2007	The Subject appears similar to the previous Sanborn Map reviewed.	A commercial building has been developed to the adjacent south.

Several adjacent and surrounding properties were identified on regulatory databases and are discussed further in Section 6.0 below. The former auto repair facility to the northwest is not listed on any database of concern.

5.4 Aerial Photographs

Aerial photographs frequently provide visual documentation of site conditions at the time of the photographs. Activities such as dumping or industrial use of a site can often be discerned through the examination of aerial photographs. Inasmuch as the Subject has been sufficiently covered by other standard historic information sources, aerial photographs were not consulted as part of this assessment.

5.5 Chain-of-Ownership

A copy of the Subject's Chain-of-Title has not been provided to CBRE for review.

5.6 Previous Reports

Although requested, no previously prepared environmental reports such as Phase I or II Environmental Site Assessments, lead-based paint surveys, lead-in-water surveys, asbestos surveys or geotechnical reports were provided for our review.

5.7 City Directories

CBRE commissioned EDR to obtain a historical City Directory Abstract for the Subject, which provide tenant listings by address for every year covered by the directory service. EDR's City Directory Abstract included a directory review for the following years: 1928, 1934, 1940, 1945, 1949, 1960, 1965, 1970,

1973, 1976, 1980, 1985, 1992, 1997, 2000, 2005, 2010, and 2014. This review yielded the following information:

Subject Property: The Subject is listed as Schumacher Bros Rolled Gold Leaf company in 1934, Terminex Insulation Co. Inc. in 1940 and Amthor Testing Instrument Co. from 1960 to 1973. These listings are not suspected of having a negative environmental impact on the Subject.

Surrounding Properties: Adjacent and surrounding properties were identified as light industrial and manufacturing listings such as electronics, cabinets, lamps and metal supply companies. Based on hydrogeologic positions, distances, and regulatory statuses of these sites, these listings are not suspected of having a negative environmental impact on the Subject.

5.8 Interviews

According to Moshe Simpson, the Property Owner, who has been involved with the property for the past eight months, the Subject was used as a warehouse and was then vacant for nearly 20 years prior to the current use as a furniture warehouse and artist studio. According to Mr. Simpson, the attached yard is used for truck storage for an ironworks company.

5.9 Municipal Records

Tax Assessor Records

According to the tax assessor records reviewed, the Subject building was constructed in 1920 on a 0.30-acre lot and is identified on New York City tax maps as Block 1576, Lot 1.

Building Department Records

CBRE reviewed building permits and records for the Subject at the New York City Department of Building (NYCDOB), Building Information System (BIS) database. The following relevant permits were reviewed:

Permit Number	Date	Purpose of Permit
NB 1473-021320	1920	Permit to construct a new building
FO 2378-110543	1943	Fuel oil burner application

Permit Number	Date	Purpose of Permit
FO 1353-45-080662	1962	Fuel oil burner application

According to the Building Department records reviewed, the Subject was constructed after 1920. In addition, the Subject may have utilized fuel oil in at least 1943 and 1962. The Subject is not listed as a registered Petroleum Bulk Storage (PBS) tank site with the NYSDEC, nor is it listed on any database indicative of an existing or former contamination condition. Furthermore, CBRE did not observe any evidence of former or current fuel oil tank on site. As such, any possible former fuel oil usage at the Subject is not of environmental concern.

5.10 Internet Search

CBRE conducted a cursory internet search for the Subject's name and address using the Google search engine on September 18, 2018. No environmentally related information was identified on the first page of the Google search results.

A copy of regulatory database information contained within a Computerized Environmental Report (CER) appears in Appendix D. The CER is a listing of sites identified on select federal and state standard source environmental databases within the approximate minimum search distance specified by ASTM Standard Practice for Environmental Site Assessments E 1527-13. CBRE reviewed each environmental database to determine if certain sites identified in the CER are suspected to represent a material negative environmental impact to the Subject. The following table lists the number of sites by regulatory database within the prescribed minimum search distance appearing in the CER.

Databases Reviewed	Approximate Minimum Search Distance (AMSD)	Number of Sites Within AMSD
Federal National Priorities List (NPL) Site List	One-Mile	0
Federal Delisted NPL Site List	One-Half Mile	0
Superfund Enterprise Management System (SEMS) (Formerly known as Federal Comprehensive Environmental Response, Compensation, and Liability Information System (CERCLIS))	One-Half Mile	0
SEMS-ARCHIVE (Formerly known as Federal CERCLIS No Further Remedial Action Planned (NFRAP) Sites)	One-Half Mile	1
Federal Resource Conservation and Recovery Information System (RCRIS) Treatment, Storage, and Disposal (TSD) List	One-Half Mile	0
Federal RCRIS Generators List	On-Site and Adjoining Properties	2
Federal Corrective Action Tracking System (CORRACTS)	One-Mile	0
Federal Emergency Response Notification System (ERNS) List	On-Site	0
Federal Institutional/Engineering Control Registries	On-Site	0
New York and Tribal Lists of NPL Equivalent Hazardous Waste Sites Identified for Investigation and/or Remediation	One-Mile	1
New York and Tribal Lists of CERCLIS Equivalent Hazardous Waste Sites Identified for Investigation and/or Remediation	One-Half Mile	0
New York and Tribal Landfills or Solid Waste Facilities List	One-Half Mile	6
New York and Tribal Petroleum Bulk Storage Tank List	On-Site and Adjoining Properties	1

Databases Reviewed	Approximate Minimum Search Distance (AMSD)	Number of Sites Within AMSD
New York and Tribal Leaking UST/Spill List	One-Half Mile	41
New York and Tribal Institutional/Engineering Control Registries	On-Site	0
New York and Tribal Voluntary Cleanup Sites	One-Half Mile	2
New York and Tribal Brownfields Sites	One-Half Mile	0

The CER identified three "Orphan Sites". "Orphan Sites" are those sites that could not be mapped or "geocoded" due to inadequate address information. Please refer to the CER for a list of these "Orphan Sites". CBRE attempted to locate these sites via a review of street maps, vehicular reconnaissance and/or interviews with people familiar with the area. "Orphan Sites" that were identified in this manner were analyzed in their respective regulatory database below.

A description of the databases reviewed by CBRE and an analysis of sites identified within the prescribed search area are presented below.

6.1 Federal Databases

NPL

The NPL database is a listing of the most serious uncontrolled or abandoned hazardous waste sites identified for possible long-term remedial action under the Comprehensive Environmental Response, Compensation and Liability Act (CERCLA or "Superfund"). A site must be on the NPL to receive money from the Trust Fund for Remedial Action.

Analysis/Comment: The CER did not identify NPL sites within the AMSD.

Delisted NPL Site List

The EPA may delete a final NPL site if it determines that no further response is required to protect human health or the environment, under Section 300.425(e) of the National Contingency Plan (55 FR 8845, March 8, 1990). Sites that have been deleted from the NPL remain eligible for further Superfund-financed remedial action in the unlikely event that conditions in the future warrant such action. Partial deletions can also be conducted at NPL sites.

Analysis/Comment: The CER did not identify Delisted NPL sites within the AMSD.

SEMS

SEMS is the USEPA's system for tracking hazardous waste sites, potential hazardous-waste sites and remedial activities performed in support of the Superfund Program. The system was formerly known as CERCLIS. A site's presence on SEMS does not imply a level of federal activity or progress at a site, nor does it indicate that hazardous conditions necessarily exist at the location. Within one year of being entered into SEMS, the USEPA performs a preliminary assessment of a site. Based upon the results of the preliminary assessment, the USEPA may conduct additional investigation, which could lead to a site being listed on the NPL.

Analysis/Comment: The CER did not identify SEMS sites within the AMSD.

SEMS-ARCHIVE

SEMS-ARCHIVE tracks sites that have no further interest under the Superfund Program. The list was formerly known as CERCLIS-NFRAP. Archived status sites may be sites where, following an initial investigation, no contamination was found, contamination was removed quickly without the need for the site to be placed on the NPL, or the contamination was not serious enough to warrant Federal Superfund Action or NPL consideration.

Analysis/Comment: The CER identified the following SEMS-ARCHIVE site within the AMSD:

Property Name/ Address	Distance(Mile)	Direction	Presumed Hydrogeologic Relationship	Regulatory Status
Bklyn Union Gas/Belmont Works Belmont Ave & Alabama Ave	0.49	South Southeast	Downgradient	NFRAP

The above tabulated site has been granted a No Further Remedial Action Planned (NFRAP) status by the USEPA. NFRAP sites may be sites where, following an initial investigation, no contamination was found, or the contamination was either abated or the contamination was not significant enough to warrant Federal Superfund Action or NPL consideration.

Furthermore, this site is located a sufficient distance from the Subject so as not to be reasonably suspect of having impacted same. In addition, this site is located hydrogeologically downgradient from the Subject and groundwater flow across this site is suspected to be away from the Subject. As such, CBRE does not suspect this site of having had a significant negative environmental impact on the Subject.

RCRIS TSD

The RCRIS TSD contains information pertaining to those facilities that treat, store, or dispose of hazardous waste. While these facilities represent some form of hazardous waste activity, they are most significant if determined to be out of compliance or to have violations.

Analysis/Comment: The CER did not identify RCRIS TSD facilities within the AMSD.

RCRIS Generators

CBRE reviewed the list of sites, which have filed notification with the USEPA in accordance with RCRA requirements. These sites include generators of hazardous waste regulated under RCRA. Under RCRA, hazardous waste generators are classified by the quantity of hazardous waste generated in a calendar month into the following categories: Large Quantity Generator (LQG), greater than 1,000 kilograms (kg); Small Quantity Generator (SQG), 100 to 1,000 kg; and Conditionally-Exempt Small Quantity Generator (CESQG), less than 100 kg. RCRA Generators, while they represent some form of hazardous waste activity, are most significant if they are determined to have Class I Violations or to be non-compliant.

Analysis/Comment: The CER identified the following RCRA Generators located within the AMSD:

Property Name/ Address	Direction	Presumed Hydrogeologic Relationship	Regulatory Status
Con Edison Manhole: 5027 2473 Atlantic Ave	South Southeast	Downgradient	RCRA Non-Generator Compliant/No Violations

The above tabulated site is listed as a RCRA Non-Generator under EPA ID NYP004456299 for a typical Con Edison manhole with no reported violations. Con Edison manholes and service boxes are typically located in vaults within

the streets and sidewalks adjacent to the properties for which they are listed and any releases would most likely be contained within these vaults. In addition, this site is not listed on any database indicative of an existing contamination condition. Furthermore, this site is located at a crossgradient to downgradient position in relation to the Subject. Given the above information, CBRE does not suspect this listing of having had a negative environmental impact on the Subject.

Property Name/ Address	Direction	Presumed Hydrogeologic Relationship	Regulatory Status
APEX Airtronics Inc 2465-69 Atlantic Ave	South Southwest	Crossgradient	RCRA Non-Generator Compliant/No Violations

The above tabulated site is listed as a RCRA Non-Generator under EPA ID NYD001284439 as of 2007 and was historically a SQG in 1999 and a LQG in 1980 for the production of spent non-halogenated solvents. This site was formerly a manufacturer of radio and telecom equipment. This site is located at a crossgradient hydrogeologic position in relation to the Subject and undocumented impacts to groundwater originating at this facility are not anticipated to have encroached upon the Subject.

Corrective Action Tracking System (CORRACTS)

CORRACTS is a list of facilities that are found to have had hazardous waste releases and require RCRA corrective action activity, which can range from site investigations to remediation.

Analysis/Comment: The CER did not identify CORRACTS sites within the AMSD.

ERNS

The ERNS is a database of notifications of oil discharges and hazardous substance releases made to the Federal government. These notifications are used by "On-Scene Coordinators" to determine an emergency response and release prevention. When a call is made to the National Response Center or one of the 10 USEPA Regions, a report is created containing all of the release information that the caller provided. This report is transferred to an appropriate agency to evaluate the need for a response and the records are electronically transferred to the ERNS database. As such, if a reported release of oil or a hazardous substance is deemed to require a response, it should also

be listed in the appropriate federal or state environmental database such as CERCLIS, state equivalent CERCLIS, or state leaking underground storage tank or spills lists.

Analysis/Comment: The CER did not identify the Subject on the ERNS database.

Federal Institutional Control/Engineering Control Registries

The Federal registries contain listings of those sites which have either engineering and/or institutional controls in place. Engineering controls include various physical control devices such as fences, caps, building slabs, paved areas, liners and treatment methods to eliminate pathways for regulated substances to enter the environment or affect human health. Institutional controls include administrative measures, such as groundwater use restrictions, construction restrictions, property use restrictions and post remediation care requirements intended to prevent exposure to contaminants remaining on site. Deed restrictions (Activity and Use Limitations) are generally required as part of institutional controls.

Analysis/Comment: The CER did not identify the Subject on the Federal Institutional or Engineering Control registries.

6.2 New York State Department of Environmental Conservation (NYSDEC) and Tribal Databases

Registry of Inactive Hazardous Waste Disposal Sites (IHWDS) and Tribal NPL Equivalent State Hazardous Waste Sites (SHWS)

The IHWDS and Tribal NPL Equivalent SHWS list is an inventory of toxic sites listed by New York and/or Tribal Environmental and Health Authorities. These sites are either under remediation, or are currently under evaluation for further action, if necessary.

Analysis/Comment: The CER identified the following IHWDS and/or Tribal NPL Equivalent Hazardous Waste sites within the AMSD:

Property Name/ Address	Distance (Mile)	Direction	Presumed Hydrogeologic Relationship	Regulatory Status
K – Union Station Holder	0.91	East	Crossgradient	SHWS

Property Name/ Address	Distance (Mile)	Direction	Presumed Hydrogeologic Relationship	Regulatory Status
Atlantic Ave, Ashford St, Liberty Ave				

The above tabulated site is located a sufficient distance from the Subject so as not to be reasonably suspect of having impacted same. In addition, this site is located hydrogeologically crossgradient from the Subject and groundwater flow across this site is suspected to be away from the Subject. As such, CBRE does not suspect this site of having had a significant negative environmental impact on the Subject.

Vapor Intrusion Legacy Site List

"Vapor intrusion" refers to the process by which volatile chemicals move from a subsurface source into the indoor air of overlying or adjacent buildings. The subsurface source can either be contaminated groundwater or contaminated soil which releases vapors into the pore spaces in the soil. Improvements in analytical techniques and knowledge gained from site investigations in New York and other states has led to an increased awareness of soil vapor as a medium of concern and of the potential for exposures from the soil vapor intrusion pathway. Based on this additional information, the NYSDEC is currently re-evaluating pre-2003 remedial decisions on IHWDS where chlorinated hydrocarbons were released to determine the possibility of vapor intrusion at the sites. The Vapor Intrusion Legacy Site List is a database of these sites.

Analysis/Comment: The CER did not identify Vapor Intrusion Legacy sites within a mile of the Subject.

New York and Tribal CERCLIS Equivalent Hazardous Waste Sites

The State HWS is an inventory of dumps, landfills, and other toxic sites listed by Environmental and Health Authorities. The Tribal NPL Equivalent HWS list is an inventory of toxic sites listed by Tribal Environmental and Health Authorities. These sites are either under remediation, or are currently under evaluation for further action, if necessary.

Analysis/Comment: The CER did not identify New York and/or Tribal CERCLIS Equivalent Hazardous Waste sites within the AMSD.

New York and/or Tribal Solid Waste Facilities (SWF) List

The SWF list is an inventory of landfills, incinerators, transfer stations, and other sites that manage solid wastes.

Analysis/Comment: The CER identified six SWF sites the AMSD. All but one of sites are located a sufficient distance from the Subject so as not to be reasonably suspect of having impacted same. In addition, these sites are located hydrogeologically crossgradient/downgradient from the Subject and groundwater flow across these sites is not suspected to be in the direction of the Subject. As such, CBRE does not suspect these sites of having had a significant negative environmental impact on the Subject. The adjacent SWF site is discussed below:

Property Name/ Address	Distance (Mile)	Direction	Presumed Hydrogeologic Relationship	Regulatory Status
Aries Autoworld LTD 2471 Atlantic Avenue	0.02	South Southeast	Crossgradient to Downgradient	Inactive

The above tabulated site is listed as a former vehicle dismantling facility. This site is located topographically crossgradient to downgradient from the Subject and groundwater across this site is inferred to flow to the southeast, which is away from the Subject. In addition, this site has reportedly been closed in accordance with governmental regulations and has been granted an inactive status. Furthermore, this site is not listed on any database indicative of a release or existing contamination condition. As such, it is unlikely that this solid waste facility has had a significant negative environmental impact upon the Subject.

Petroleum Bulk Storage (PBS) Tanks List and/or Tribal Registered Storage Tanks (RST) Facility List

The PBS Tank list is an inventory of registered liquid bulk storage tanks maintained either by the county or the NYSDEC. Inclusion of a site on the PBS Tank list does not necessarily constitute environmental contamination, but instead merely indicates the presence of registered bulk storage tanks.

Analysis/Comment: The CER identified the following PBS Tank site within the AMSD:

Property Name/ Address	Distance	Direction	Presumed Hydrogeologic Relationship	Regulatory Status
Apex Airtronics Inc. 2465 Atlantic Avenue	Adjacent	South Southeast	Crossgradient to Downgradient	Unregulated/ Closed

The above tabulated site is listed in the NY AST database under PBS No. 2-611061 for the presence of a 550-gallon No. 2 fuel oil AST that was reportedly installed in 1956 and has been converted to non-regulated use. This site is also listed in the NY Spills database and is discussed further in the Spills Section below.

New York Leaking Underground Storage Tanks (LUST) and Spill Lists

The LUST list is an inventory of spills and leaks, both active and inactive reported to regulatory authorities. They include stationary and non-stationary source spills reported to state and federal agencies, including remediated and contaminated leaking UST sites. The Spills list is a compilation of data collected on spills and reported to the NYSDEC pursuant to either Article 12 of the Navigation Law, or 6 NYCRR Section 595.2.

Analysis/Comment: The CER identified 41 LUST/Spill/LTANKS listings within the prescribed search radius. All of these listings have been i) granted a "Case Closed" status by the NYSDEC (this classification is granted to those sites that have been remediated to the satisfaction of the NYSDEC and are not suspected to pose a significant threat to human health or the environment), ii) are located at crossgradient or downgradient hydrogeologic directions with anticipated groundwater flow away from the Subject; iii) are *de minimis* in nature; and/or iv) located over one-eighth mile away from the Subject, and based on the general non-sensitivity of the urban setting of the Subject, are not considered to represent a significant environmental concern. As such, CBRE does not suspect that these sites have had a significant negative environmental impact upon the Subject. Any adjacent spill listings are discussed below:

Property Name/ Address	Distance (Mile)	Direction	Presumed Hydrogeologic Relationship	Regulatory Status
Factory 2465 Atlantic Avenue	Adjacent	South Southeast	Crossgradient to Downgradient	Closed 4/6/2009

The above tabulated site is listed in the NY Spills database under Spill No. 0708834 for an incident that occurred on November 13, 2007 when during a

fuel delivery, oil was observed coming through the wall around the fill line. Approximately one-gallon of No. 2 fuel oil was reported to have been released. The spill was contained and cleaned up and the fill line was exposed and repaired. No evidence of contamination was found in the soils. The NYSDEC granted this incident a case closed status on April 6, 2009. Given the de minimis nature and closed status of this incident as well as the crossgradient to downgradient hydrogeologic position of this site in relation to the Subject, CBRE does not suspect this incident of having had a negative environmental impact on the Subject.

Property Name/ Address	Distance (Mile)	Direction	Presumed Hydrogeologic Relationship	Regulatory Status
Spill No. 0206144 38 Van Sinderen Ave	Adjacent	West Northwest	Upgradient	Closed 10/8/2002

The above tabulated site is listed in the NY LTANKS database under Spill No. 0206144 for an incident that occurred on September 13, 2002 when soil contamination was discovered after the removal of a 550-gallon diesel fuel oil UST and one 550-gallon kerosene UST. The contaminated soils were removed and soil disposal manifests were documented. Endpoint sampling did not identify contamination above TAGM 4060 Required Soil Cleanup Objectives. The NYSDEC granted this incident a case closed status on October 8, 2002. Given the closed status of this incident, CBRE does not suspect this incident of having had a negative environmental impact on the Subject.

New York and Tribal Institutional Control/Engineering Control Registries

According to the NYSDEC website, Institutional Controls shall mean any non-physical means of enforcing a restriction on the use of real property that limits human or environmental exposure, restricts the use of groundwater, provides notice to potential owners, operators, or members of the public, or prevents actions that would interfere with the effectiveness of a remedial program or with the effectiveness and/or integrity of operation, maintenance, or monitoring activities at or pertaining to a brownfield site.

Engineering Control shall mean any physical barrier or method employed to actively or passively contain, stabilize, or monitor hazardous waste or petroleum, restrict the movement of hazardous waste or petroleum to ensure the long-term effectiveness of a remedial program, or eliminate potential exposure pathways to hazardous waste or petroleum. Engineering controls include, but are not limited to, pavement, caps, covers, subsurface barriers, vapor barriers, slurry walls, building ventilation systems, fences, access

controls, provision of alternative water supplies via connection to an existing public water supply, adding treatment technologies to such water supplies, and installing filtration devices on private water supplies.

- If an IC/EC is used as a component of a site cleanup plan, the Remedial Work Plan must include: a complete description of the IC/ECs and the mechanisms that will be used to implement, maintain, monitor, and enforce such restrictions and controls, both by the applicant and by any state and local government, and an evaluation of the reliability, viability, and costs of the long-term implementation, maintenance, monitoring, and enforcement of any IC/EC.
- Financial assurance for the long-term maintenance, monitoring, and enforcement of IC/ECs may be required.
- Any EC must be used in conjunction with an IC.
- The final remediation report must include a certification that any IC/ECs are included in an environmental easement that has been duly recorded.
- An annual certification that the IC/ECs are in place and protective of public health and the environment must be submitted to the NYSDEC.
- The NYSDEC must create, update, and maintain a data base available to the public of sites using IC/ECs.
- Any proposal for a change in site use must include an evaluation of the impacts of the change on the viability, reliability, and effectiveness of any IC/ECs.

Analysis/Comment: The CER did not identify the Subject on the New York and Tribal Institutional or Engineering Control registries.

New York and Tribal Voluntary Cleanup Program Sites

New York established its Voluntary Cleanup Program (VCP) to address the environmental, legal and financial barriers that often hinder the redevelopment and reuse of contaminated properties. New York's Voluntary Cleanup Program is a cooperative approach among the NYSDEC, lenders, developers and prospective purchasers to investigate and/or remediate contaminated sites. Under the VCP, a volunteer performs remedial activities pursuant to one or more NYSDEC approved work plans. The volunteer agrees to remediate the site to a level which is protective of public health and the environment for the present or intended use of the property. Investigation and remediation is carried out under the oversight of the NYSDEC and the New York State Department of Health (DOH) and the volunteer pays the State's oversight costs. When the volunteer completes work, a release from liability from the NYSDEC is provided with standard reservations. Once the required remedial actions

have been completed, the NYSDEC issues a letter declaring that it agrees that the volunteer has met their obligations and that, barring an event triggering a reopener, the Department does not contemplate further action will need to be taken at the site. Non-PRP volunteers also receive a release that covers natural resource damages. All of the volunteer's successors and assigns (except the site's PRPs) benefit from the release given to the volunteer. The NYSDEC's release binds only itself, and does not bind private parties harmed, does not bind the State's Attorney General, the State's Comptroller, and does not bind the USEPA.

The Release is subject to the following reservations for further investigation or remediation the NYSDEC deems necessary due to:

- Off-site migration of contamination causing significant impacts if the Volunteer is a PRP;
- Environmental conditions or information related to the Site that were unknown when the Release was issued and that indicate that site conditions under the Contemplated Use are not sufficiently protective of human health and the environment;
- Failure to comply with the VCA (e.g., not completing OM&M, not paying State costs, not maintaining use restrictions, etc.);
- Fraud committed by the Volunteer in entering into or implementing the VCA;
- A release, discharge or threat thereof after the effective date of the VCA; or
- A change of use where the new use requires a lower level of residual contamination.

Analysis/Comment: The CER identified the following VCP site within the AMSD.

Property Name/ Address	Distance (Mile)	Direction	Presumed Hydrogeologic Relationship	Regulatory Status
91 Junius Street	0.25	South	Crossgradient	Active
201-205 Mother Gaston Boulevard/2396 Dean Street	0.29	West Southwest	Crossgradient	Active

The above tabulated sites are located a sufficient distance from the Subject so as not to be reasonably suspect of having impacted same. In addition, these sites are located hydrogeologically crossgradient from the Subject and groundwater flow across these sites is not suspected to be in the direction of

the Subject. As such, CBRE does not suspect these sites of having had a significant negative environmental impact on the Subject.

New York and Tribal Brownfield Sites

According to the NYSDEC website, brownfields are abandoned, idled, or under-used properties where expansion or redevelopment is complicated by real or perceived environmental contamination. They typically are former industrial or commercial properties where operations may have resulted in environmental contamination. Brownfields often pose not only environmental, but legal and financial burdens on communities. The impediments to contaminated site redevelopment in New York are complex. The existing liability scheme may hold all owners of contaminated property liable for cleanup costs, regardless of when or how the property was acquired. The potential cost of cleanup, which may not be known for certain at the time of purchase, is also a deterrent to parties wishing to build, relocate, or expand businesses. Lenders have been reluctant to extend credit for the purchase and cleanup of contaminated sites, fearing future liability issues.

A Brownfield Cleanup Agreement (BCA) is required for all parties who wish to participate in the Brownfield Cleanup Program. By executing a BCA, an Applicant makes a commitment to undertake certain remedial activities under the NYSDEC's oversight.

Analysis/Comment: The CER did not identify Brownfield sites within a one-half mile radius of the Subject.

New York City Building Information System

The City Environmental Quality Review (CEQR) designation "E" on New York City Zoning Maps indicates that environmental requirements pertaining to potential hazardous material contamination or noise or air quality impacts have been established on one or more tax lots. These "E" designations function as indicators of the environmental review that must be conducted when the lots are developed in accordance with the regulations of the rezoned district.

New York City Zoning Resolution § 11-15 provides that the New York City Department of Buildings (NYCDOB) may not issue a building permit for work on a tax lot labeled with an "E" due to potential hazardous material contamination, if the building permit would allow: (1) a development; (2) an enlargement, extension or change of use involving a residential or community

facility use; or (3) an enlargement that disturbs the soil. The NYCDOB identifies haz-mat "E" lots on its Building Information System ("BIS").

An "E" designation for potential hazardous material contamination may be satisfied and removed from a zoning map following receipt of a report from the NYC Office of Environmental Remediation (OER) stating that the environmental requirements for the lot have been met. These requirements may include subsurface investigations and/or remediation of contamination to the satisfaction of the OER.

Analysis/Comments: Based on our review of the NYCDOB BIS and New York City Zoning Maps, an "E" designation has not been declared on the Subject.

6.3 EDR Proprietary Databases

EDR Manufactured Gas Plants

This database includes records of coal gas plants (manufactured gas plants) compiled by EDR's researchers. Manufactured gas sites were used in the United States from the 1800's to the 1950's to produce a gas that could be distributed and used as fuel. These plants used whale oil, rosin, coal, or a mixture of coal, oil, and water that also produced a significant amount of wastes. Many of the byproducts of the gas production, such as coal tar (oily waste containing volatile and non-volatile chemicals), sludges, oils and other compounds are potentially hazardous to human health and the environment. The byproduct from this process was frequently disposed of directly at the plant site and can remain or spread slowly, serving as a continuous source of soil and groundwater contamination.

Analysis/Comment: The CER did not identify the Subject or any adjacent properties on the manufactured gas plant database.

EDR Historic Auto Stations

EDR has searched selected national collections of business directories and has collected listings of potential gas station/filling station/service station sites that were available to EDR researchers. EDR's review was limited to those categories of sources that might, in EDR's opinion, include gas station/filling station/service station establishments. The categories reviewed included, but were not limited to gas, gas station, gasoline station, filling station, auto, automobile repair, auto service station, service station, etc.

Analysis/Comment: The CER did not identify the Subject or any adjacent properties on the historical auto stations database.

EDR Historic Cleaners

EDR has searched selected national collections of business directories and has collected listings of potential dry cleaner sites that were available to EDR researchers. EDR's review was limited to those categories of sources that might, in EDR's opinion, include dry cleaning establishments. The categories reviewed included, but were not limited to dry cleaners, cleaners, laundry, laundromat, cleaning/laundry, wash & dry etc.

Analysis/Comment: The CER did not identify the Subject or any adjacent properties on the historical cleaners database.

7.1 Chemical Storage and Usage

With the exception of chemicals customarily used for routine building maintenance and cleaning, CBRE did not observe any hazardous chemicals stored on-site. For the most part, the maintenance chemicals are stored in the maintenance closet and cellar. Of note, floor drains were not observed in the vicinity of the chemical storage areas. In addition, housekeeping was generally considered satisfactory. The chemicals, which are stored in their original containers, do not appear to represent an impact to the environmental quality of the Subject provided that they are used as intended, properly handled, and the regulations pertaining to their usage are followed.

7.2 Bulk Storage Tanks

Underground Storage Tanks (USTs)

No active USTs were identified on the Subject property and no common indicators of USTs such as vent pipes, fill ports, manways, pavement cuts, fuel gauges or dispensers were observed. In addition, the Subject was not identified on the New York list of registered UST facilities. No underground storage tanks were reportedly removed, closed-in-place or abandoned at the Subject and no common indicators of closed tanks were observed.

Aboveground Storage Tanks (ASTs)

No ASTs were observed and CBRE did not identify any equipment, which should require such tanks. Moreover, visual indicators of former site ASTs, such as tank cradles, secondary containment structures, tank pedestals, etc., were not observed. In addition, according to the site contact, there are no ASTs on-site.

7.3 Site Waste and Wastewater

Solid Waste

Non-hazardous solid waste is disposed of in dumpsters and is removed from the Subject on a regular basis by the municipality. Potential sources of contamination, such as waste oil or automobile batteries, were not observed in the vicinity of the dumpsters.

Sanitary Sewage

Sanitary sewage disposal is provided by the NYCDEP. CBRE did not observe any sources of wastewater or liquid discharge into the sewer other than sanitary sewage.

Hazardous Waste

No hazardous waste was observed or reported to be generated on the Subject. Furthermore, CBRE's review of the USEPA's database of sites regulated under RCRA did not identify the Subject as a generator of hazardous waste.

7.4 Stained Soil, Stained Pavement, or Stressed Vegetation

There was no evidence of significant soil staining, stained pavement, or stressed vegetation observed on-site.

7.5 Liquid Discharges

No visible evidence of liquid discharges, suspected to represent an environmental concern were observed during our survey.

7.6 Pools of Liquid

CBRE did not observe significant standing surface water or pools containing liquids likely to be hazardous substances or petroleum products.

7.7 Pits, Ponds, or Lagoons

No pits, ponds or lagoons suspected of containing hazardous substances or petroleum products were identified on-site.

7.8 Wells

CBRE did not identify on-site dry wells, irrigation wells, injection wells, observation wells, monitoring wells, potable water wells, recovery wells or abandoned wells.

7.9 On-Site Fill

Based on our observations, other than typical engineered fill used in foundation construction, it does not appear that a significant amount of fill has been imported onto the Subject.

7.10 Drums and Containers for Storing Waste

With the exception of non-hazardous solid waste containers, CBRE did not identify containers suspected of storing waste. With respect to the non-hazardous solid waste containers, no significant environmental concerns were noted.

7.11 Floor Drains and Sumps

CBRE did not identify any floor drains or sumps that were stained, emitting foul odors, connected to an on-site sewage disposal system or located adjacent to chemical storage areas.

7.12 Odors

CBRE did not identify strong, pungent, or noxious odors suspected to represent an environmental concern.

7.13 Air Emissions

CBRE did not identify processes or equipment that emit noticeable vapors or fumes.

7.14 Polychlorinated Biphenyls (PCBs)

Transformers

No primary power electrical transformers were identified on-site.

Hydraulic Lifts

No hydraulic lifts were observed on-site.

Elevators

No hydraulic elevators were observed on-site.

Compactors and Bailers

No hydraulic compactors or bailers were observed on-site.

7.15 Asbestos-Containing Material (ACM)

Based on the age of the site improvements, the potential use of ACMs exists. No friable suspect ACM was identified in readily accessible areas. However, the non-friable resilient floor finish assemblies, plasters, built-up roofing system, caulking, and mastics may contain asbestos. Note, additional suspect ACMs may exist in inaccessible locations such as behind walls, above ceilings, and beneath visible flooring. These non-friable materials are in good condition and the potential for fiber release is low.

7.16 Lead-in-Drinking Water

Based on our conversations with utility personnel, the water at the Subject is not expected to contain elevated levels of lead.

7.17 Radon

Based on statistical information maintained within the New York State Department of Health (NYS DOH)'s Short Term Basement Radon Measurements by Town, dated January 2017, radon concentrations in Kings County average 1.94 picocuries per liter (pCi/L), which is below the 4.0 pCi/L action level established by the USEPA and places the Subject in an EPA radon Zone 3. Based solely on this data, it is unlikely that radon represents an environmental concern to the Subject.

7.18 Lead-Based Paint (LBP)

Since the Subject was constructed prior to the Consumer Product Safety Commission's 1978 ban on the sale of LBP to consumers and the use of LBP in residences, there is a potential that LBP may have been applied at the Subject. Testing would be required in order to determine whether LBP exists. Painted surfaces observed were in good condition with no excessive peeling or flaking.

8.1 Questionnaires

CBRE sent a Pre-Survey Questionnaire and an AAI User Questionnaire to the site contact and the User, respectively. The purpose of these questionnaires was to disclose any previous or existing hazardous waste or toxic material conditions, which may not have been apparent at the time of our site reconnaissance and to satisfy the User interview all appropriate inquiry requirements.

The completed AAI questionnaire is attached hereto as Appendix B. However, the site contact has not returned a completed Pre-Survey Questionnaire.

8.2 User

8.2.1 Title Records

A copy of the Subject's Chain-of-Title has not been provided to CBRE for review.

8.2.2 Environmental Clean Up Liens and Activity and Use Limitations (AULs)

The User had no knowledge of any environmental liens against the Subject that have been filed or recorded under federal, tribal, state or local law. Moreover, the User was not aware of any AULs, such as engineering controls, land use restrictions, or institutional controls that are in-place at the Subject or have been filed or recorded under federal, tribal, state or local law.

8.2.3 Specialized Knowledge

The User had no specialized knowledge of recognized or potential recognized environmental conditions in connection with the Subject.

8.2.4 Relationship of Purchase Price to Fair Market Value Due to Contamination in Connection with the Subject

The User has indicated they are unaware of any environmental conditions in connection with the Subject that have resulted in the diminution of its purchase price in relation to its Fair Market Value.

8.2.5 Common Knowledge or Reasonably Ascertainable Information

The User had no common knowledge of recognized or potential recognized environmental conditions in connection with the Subject.

8.2.6 Purpose for Conducting the Phase I Environmental Site Assessment

The purpose of conducting this Phase I Environmental Site Assessment was for underwriting purposes.

8.2.7 Proceedings Involving the Property

The User had no knowledge of pending, threatened, or past litigation, administrative proceedings, or notices from governmental agencies regarding violations of environmental laws regarding hazardous substances or petroleum products.

8.3 Key Site Manager

8.3.1 Historic Site Use

According to Moshe Simpson, the Property Owner, who has been involved with the property for the past eight months, the Subject was used as a warehouse and was then vacant for nearly 20 years prior to the current use as a furniture warehouse and artist studio. According to Mr. Simpson, the attached yard is used for truck storage for an ironworks company.

8.3.2 Proceedings Involving the Property

Mr. Simpson had no knowledge of pending, threatened, or past litigation, administrative proceedings, or notices from governmental agencies regarding violations of environmental laws regarding hazardous substances or petroleum products involving the Subject.

8.4 Occupants

Subject occupants were not available for interviews.

8.5 Past Owners

CBRE was unable to locate the Subject's former owner.

8.6 Local Regulatory Agency Interviews and/or File Reviews

Tax Assessor Records

According to the tax assessor records reviewed, the Subject building was constructed in 1920 on a 0.30-acre lot and is identified on New York City tax maps as Block 1576, Lot 1.

Building Department Records

CBRE reviewed building permits and records for the Subject at the New York City Department of Building (NYCDOB), Building Information System (BIS) database. The following relevant permits were reviewed:

Permit Number	Date	Purpose of Permit
NB 1473-021320	1920	Permit to construct a new building
FO 2378-110543	1943	Fuel oil burner application
FO 1353-45-080662	1962	Fuel oil burner application

According to the Building Department records reviewed, the Subject was constructed after 1920. In addition, the Subject may have utilized fuel oil in at least 1943 and 1962. The Subject is not listed as a registered Petroleum Bulk Storage (PBS) tank site with the NYSDEC, nor is it listed on any database indicative of an existing or former contamination condition. Furthermore, CBRE did not observe any evidence of former or current fuel oil tank on site. As such, any possible former fuel oil usage at the Subject is not of environmental concern.

Health Department

CBRE has sent a request to the New York City Health Department for environmental information pertaining to the Subject property. As of this writing,

the Health Department has not responded to our request. Should receipt of a response from the Health Department change the conclusions of this report, the Client will be notified in writing by CBRE.

New York State Department of Environmental Conservation (NYSDEC)

CBRE has sent a request to the New York State Department of Environmental Conservation (NYSDEC) for environmental information pertaining to the Subject property. As of this writing, the NYSDEC has not responded to our request. Should receipt of a response from the NYSDEC change the conclusions of this report, the Client will be notified in writing by CBRE.

New York City Department of Environmental Protection (NYCDEP)

CBRE has sent a request to the New York City Department of Environmental Protection (NYCDEP) for environmental information pertaining to the Subject property. As of this writing, the NYCDEP has not responded to our request. Should receipt of a response from the NYCDEP change the conclusions of this report, the Client will be notified in writing by CBRE.

Fire Department

CBRE did not send a request to the Fire Department of the City of New York (FDNY) as based on our experience with this agency, the information is not reasonably ascertainable, as the response time exceeds 20 calendar days and typically extends 4-6 weeks from acknowledgement of receipt of the request. However, potential tank information was requested from additional regulatory authorities (NYSDEC) under a separate FOIA and were viewed on-line via the NYSDEC database website as well as the NYC Office of Environmental Remediation (OER) Searchable Property Environmental E-Database (SPEED). Additionally, CBRE reviewed historical Sanborn maps for evidence of petroleum or chemical storage tanks on-site.

CBRE conducted a "Tier I" (non-intrusive) Vapor Encroachment Screening (VES) on the Subject in accordance with the methodology set forth in ASTM E 2600-15 "*Standard Guide for Vapor Encroachment Screening on Property Involved in Real Estate Transactions*". During the VES, the Area of Concern (AOC) was minimized using the methodology taught in the ASTM Screening for Vapor Encroachment onto Property Involved in Real Estate Transactions Training Course. The purpose of the Tier I VES is to conduct an initial screen to identify, to the extent feasible, the potential for a vapor encroachment condition (VEC) in connection with the Subject with respect to chemicals of concern that may migrate as vapors into the vadose zone of the Subject as a result of contaminated soil and/or groundwater on or near the Subject.

This VES utilized readily available data sources previously discussed in this Phase I ESA to include the type of soils, geology and groundwater characteristics of the Subject area (refer to Section 4.3) as well as known or potentially contaminated sites as identified on Federal, State, tribal and local databases. CBRE also utilized previously discussed standard historical sources of information to identify potential historical sources of contamination on the Subject and surrounding properties which may be indicative of a VEC. This data collection and analysis was coupled with our site reconnaissance of the Subject and surrounding properties. Based upon the results of our data collection, reconnaissance and analysis, a summary of our Tier I VES findings is presented in the table below:

Potential for Vapor Encroachment to Impact the Subject	
Area of Concern	Conclusion
Subject Operations or Existing Conditions	None identified (Refer to Sections 4.0 Site Description and 7.0 Site Reconnaissance)
Historical Uses of the Subject Property	None identified (Refer to Section 5.0 Historical Use)
Adjoining Property Operations or Existing Conditions	None identified (Refer to Section 4.2 Surrounding Land Use)
Historical Uses of Adjoining Properties or Nearby Properties	None identified (Refer to Section 5.0 Historical Use)
Regulatory Review of sites identified on Federal, State, tribal and Local Environmental Databases which were located in Approximate Minimum Search Distance (AMSD)	Several Identified (Detailed within Section 6.0 Regulatory Review), but none of concern.

Several impacted properties were identified in CBRE's regulatory database review. However, based upon hydrogeology, groundwater flow direction and the furthest known extents of the contamination, none of these properties are suspected of having petroleum or chemical contaminant plumes that would be identified as a VEC and as such, a VEC from these properties can be ruled out.

CBRE has performed a Phase I Environmental Site Assessment in conformance with the scope and limitations of ASTM Standard Practice E1527-13 of the property at 45 Van Sinderen Avenue, New York, New York. Any exceptions to, or deletions from, the standard practice are described within Section 2.0 of this report.

This assessment has revealed no evidence of recognized environmental conditions (RECs) in connection with the Subject.

CBRE did not identify CRECs in connection with the Subject.

CBRE did not identify HRECs in connection with the Subject.

No significant data gaps were identified that would affect the ability of the environmental professional to identify RECs at the Subject.

The investigation has revealed no BERs associated with the standard ASTM scope considerations.

This investigation has revealed no business environmental risks relating to these ASTM Non-Scope Considerations in connection with the Subject except for the following:

- Based on the age of the site improvements, the potential use of ACMs exists. No friable suspect ACM was identified in readily accessible areas. However, the non-friable resilient floor finish assemblies, plasters, built-up roofing system, caulking, and mastics may contain asbestos. Note, additional suspect ACMs may exist in inaccessible locations such as behind walls, above ceilings, and beneath visible flooring. Since these non-friable materials are in good condition and the potential for fiber release is low, no further action is recommended at this time, other than maintaining the materials in good condition under an Asbestos Operations and Maintenance (O&M) Program. However, in the event that building maintenance, renovation, or demolition activities require the removal or disturbance of the suspect ACM, CBRE recommends that they be characterized for asbestos by a material specific reliable method for detecting asbestos. All activities involving ACM should be conducted in accordance with governmental regulations.

- Since the Subject was constructed prior to the Consumer Product Safety Commission's 1978 ban on the sale of LBP to consumers and the use of LBP in residences, there is a potential that LBP may have been applied at the Subject. Testing would be required in order to determine whether LBP exists. Painted surfaces observed were in good condition with no excessive peeling or flaking. No further action is recommended at this time. However, all activities involving LBP

should be conducted in accordance with HUD guidelines, the USEPA's Lead-Based Paint Renovation, Repair and Painting Program Rule as well as the OSHA Lead in Construction (CFR Part 1926.62) and EPA Renovate Right regulations and RCRA guidelines.

11.1 This report has been prepared in compliance with the ASTM standard entitled "Standard Practice for Environmental Site Assessments: Phase I Environmental Site Assessment Process" E1527-13.

11.2 The observations described in this report were made under the conditions stated herein. The conclusions presented in the report were based solely upon the services described therein, and not on scientific tasks or procedures beyond the scope of described services within the constraints imposed by the client. The work described in this report was carried out in accordance with the Terms and Conditions of the contract.

11.3 In preparing this report, CBRE has relied on certain information provided by federal, state, and local officials and other parties referenced therein, and on information contained in the files of governmental agencies, that were readily available to CBRE at the time of this assessment. Although there may have been some degree of overlap in the information provided by these various sources, CBRE did not attempt to independently verify the accuracy or completeness of all information reviewed or received during the course of this site assessment. Observations were made of the site and of the structures on the site as indicated in this report. Where access to portions of the site or to structures on the site was unavailable or limited, CBRE renders no opinion as to the presence of direct or indirect evidence relating to petroleum substances, hazardous substances, or both, in that portion of the site and structure. In addition, CBRE renders no opinion as to the presence of indirect evidence relating to hazardous material or oil, where direct observation of the ground surface, interior walls, floors, ceiling or a structure is obstructed by objects or materials, including snow, covering on or over these surfaces.

11.4 As part of this assessment, CBRE submitted requests for information via the Freedom of Information Act (FOIA) to various governmental agencies. As of the preparation of this report these requests may not have been fulfilled. The conclusions of this report are subject to change upon receipt of a response from these FOIA requests.

11.5 CBRE does not represent that the site referred to herein contains no petroleum or hazardous or toxic substances or other conditions beyond those observed by CBRE during the site walkthrough.

11.6 CBRE has produced this document under an agreement between CBRE and Metropolitan Commercial Bank. All terms and conditions of that agreement are included within this document by reference. Any reliance upon this document, or upon CBRE's performance of services in preparing this document, is conditioned upon the relying party's acceptance and acknowledgement of the limitations, qualifications, terms, conditions and indemnities set forth in that agreement, and property ownership/management disclosure limitations, if any. It is not to be relied upon by any party other than Metropolitan Commercial Bank nor used for any purpose other than that specifically stated in our Agreement or within this Report's Introduction section without CBRE's advance and express written consent. The Phase I report is only valid if completed within 180 days of an acquisition or the transaction necessitating the report.

11.7 TIME LIMITATION TO ENACT CLAIM AGAINST CBRE If in the opinion of the client, or any third party claiming reliance on CBRE's report or services, that CBRE was negligent or in breach of contract, such aforementioned parties shall have two years from the date of CBRE's site visit to make a claim.

11.8 Unless specifically identified within Section 2, Chinese drywall, indoor air quality and any other non-ASTM scope issues as identified in ASTM E1527-13, Section 13.1.5, are excluded from the scope of this assessment.



1. Subject frontage along Van Sinderen Avenue



2. Typical roof conditions



3. Natural gas-fired boiler



4. Typical cellar conditions



5. Typical warehouse conditions



6. Typical warehouse conditions



7. Warehousing office conditions



8. Second floor artist loft conditions



9. Typical bathroom conditions



10. Storage yard conditions



11. North adjacent property along Van Sinderen Avenue



12. South adjacent property along Van Sinderen Avenue



13. East adjacent property along Williams Place



15. West adjacent properties across Van Sinderen Avenue

55 West Red Oak Lane
White Plains, New York 10604
914.694.9600 Tel
914.694.1335 Fax

Phase I Environmental Site Assessment
Pre-Survey Questionnaire

Someone familiar with the site should complete this questionnaire prior to our site visit. For those questions that are not applicable, please respond "N/A", and "U/K" for those questions in which the answer is not known. If you have any questions about how to answer any of the questions, please call CBRE. If additional pages for responses are necessary, please attach hereto and reference it to the appropriate question number. Upon completing this form, please email back to the sender. This document and your written response will be included as an exhibit in the final report.

Subject Name:	3 Property Portfolio	**Project Manager:**	
Street:	2465 Atlantic Avenue, 45 Van Sinderen Avenue and 2488-2514 Fulton Street	**Project No.:**	PC80947573
City/State:	New York, New York	**Date:**	September 7, 2018
Key Site Contact:			
Telephone:			
Fax:			

A. GENERAL

PREPARER

1. Name, title and telephone number of person completing this questionnaire:

_____
Name

_____
Title

_____
Signature

_____
Telephone Number

2. How long has the preparer been familiar with the site or facility?
If less than five years, who held the position prior?

3. Property Owner/Occupant Information

_____
Owner's Name

_____
Owner's Address

_____
Occupant's Name

_____
Occupant's Address

VALUATION REDUCTION

Was/is the purchase price of the Subject property significantly less than the purchase price of comparable properties due to environmental conditions? Yes ☐ No ☐ U/K ☐

If yes, please explain below.

B. Property Description

1. Land

a. Size of Parcel? _____ Acres

b. Shape of Parcel? ☐ Rectangular ☐ Irregular ☐ Other

c. Are there any surface waters or wetlands on the site? Yes ☐ No ☐ U/K ☐

d. Is there a well on the site? Yes ☐ No ☐ U/K ☐

If so, what type of well is it?:

Drinking Water	☐
Irrigation	☐
Monitoring	☐
Dry Well	☐

Have contaminants in excess of governmental guidelines been identified in the water? Yes ☐ No ☐

e. Was or is there a septic system on the property? Yes ☐ No ☐ U/K ☐

If so, is the septic system currently in use? Yes ☐ No ☐

f. Has fill been imported onto the Subject? Yes ☐ No ☐ U/K ☐

g. Are there currently or has there previously been waste treatment or disposal pits, ponds, or lagoons on the site? Yes ☐ No ☐ U/K ☐

h. Where is the site's stormwater discharged to? _____

2. Site Improvements This includes all buildings ☐ N/A

a. Describe the size (square foot) of the existing building(s).

b. How old is the building(s)?

c. Describe the heating and cooling system.

d. Who provides the following utilities?

Water: _____

Sanitary Sewer: _____

Storm Drainage: _____

Natural Gas: _____

Electric: _____

e. Are there any floor drains on the site? Yes ☐ No ☐ U/K ☐

If so, where do they discharge to?

3. Site History

a. Were there any buildings or other improvements on the property prior to the existing improvements? Yes ☐ No ☐ U/K ☐

If so, what were they?

b. Is or has the property been used for industrial or agricultural purposes, or as a gasoline station, auto repair, dry cleaner, junkyard, or landfill? Yes ☐ No ☐ U/K ☐

If so, please describe.

4. Site Operations

To the best of your knowledge, do any of the following operations take place on the Subject or have ever taken place on the Subject:

☐	Dry Cleaning:	Yes ☐	No ☐
☐	Battery Storage/Sales:	Yes ☐	No ☐
☐	Paint Storage/Sales:	Yes ☐	No ☐
☐	Petroleum Storage/Sales:	Yes ☐	No ☐
☐	Photo or X-Ray Finishing:	Yes ☐	No ☐
☐	Electronic Equipment Assembly or Manufacturing:	Yes ☐	No ☐
☐	Solvent Storage or Sales:	Yes ☐	No ☐
☐	Chemical Manufacturing/Sales:	Yes ☐	No ☐
☐	Automobile Storage, Repair, or Disposal:	Yes ☐	No ☐
☐	Agriculture:	Yes ☐	No ☐
☐	Medical or Dental Offices:	Yes ☐	No ☐

5. Previous Studies/Documentation

a. Do you have any knowledge of previously prepared Environmental Site Assessment Reports, asbestos surveys, lead-based paint studies or testing (soil, groundwater, tank tightness testing, lead-based paint testing, asbestos testing, indoor air quality, mold (bacteria and fungi testing), etc.) conducted on the site? If so, please either provide copies of the reports or list the title, date, preparer and recipient of such report(s) below:

☐ I have no knowledge of any environmental related studies or reports prepared on the Subject.

b. Are you in possession of a title report, site drawings, building drawings and specifications and/or a survey for the site? Yes ☐ No ☐

If so, please provide copies of same.

Please provide all available environmental information from yours or your Client's records including, but not limited to, documentation in connection with any pending or threatened public or private proceedings or litigation with respect to environmental liability, environmental permits and permit applications, underground and above ground tank registration and information (including removal and testing of such tanks), environmental reports, asbestos, lead-based paint or indoor air quality studies, spill information and compliance information and programs.

C. SURROUNDING PROPERTIES

1. Has any adjoining properties been used for industrial purposes, or as a gasoline station, auto repair shop, junkyard, dry cleaner or landfill? Yes ☐ No ☐ U/K ☐

   If so, please explain.

2. Are you aware of any contamination conditions on adjoining or nearby properties? Yes ☐ No ☐ U/K ☐

3. Are there any open surface waters or wetlands adjacent to the site? Yes ☐ No ☐ U/K ☐

4. Are you aware of any active or former waste treatment or disposal pits, ponds, or lagoons on adjacent or nearby sites? Yes ☐ No ☐ U/K ☐

5. Is any neighboring property engaged in the storing, transporting or disposal of hazardous waste, or chemicals? Yes ☐ No ☐ U/K ☐

D. REGULATORY

1. Are you aware of any pending, threatened, or past litigation relevant to *hazardous substances* or *petroleum products* in, on, or from the *property*? Yes ☐ No ☐ U/K ☐

   If so, please explain.

2. Are you aware of any pending, threatened, or past administrative proceedings relevant to *hazardous substances* or *petroleum products* in, on, or from the *property*? Yes ☐ No ☐ U/K ☐

If so, please state the circumstances.

3. Are you aware of any notices from any governmental entity regarding any possible violation of environmental laws or possible liability relating to *hazardous substances* or *petroleum products*? Yes ☐ No ☐ U/K ☐

   If so, please explain.

E. ASBESTOS

1. Do you have knowledge of any materials or substances on the site that are known or suspected to contain asbestos? Yes ☐ No ☐ U/K ☐

   If so, what materials and where are they located?

E. ASBESTOS – continued

2. Has an inspection for asbestos ever been conducted on the Subject? Yes ☐ No ☐ U/K ☐

3. Has asbestos been removed from the Subject? Yes ☐ No ☐ U/K ☐

4. Does the building have:

- Spray-on or troweled-on fireproofing, insulation or finishes? Yes ☐ No ☐ U/K ☐
- Insulation on piping, boilers, tanks, chillers, or other mechanical equipment? Yes ☐ No ☐ U/K ☐
- Transite used in cooling towers, exterior walls, ceilings fascia panels, etc.? Yes ☐ No ☐ U/K ☐
- Resilient floor tile? Yes ☐ No ☐ U/K ☐
- Suspended acoustical ceiling tiles? Yes ☐ No ☐ U/K ☐
- A built-up or rolled roofing system? Yes ☐ No ☐ U/K ☐

F. PCBs

1. Are there any on-site electrical transformers? Yes ☐ No ☐ U/K ☐

   If so, do any of the transformers contain PCBs? Yes ☐ No ☐ U/K ☐

   Who owns the transformers and where are they located?

2. Did any on-site transformers formerly contain PCBs, but later had the dielectric fluid replaced? Yes ☐ No ☐ U/K ☐

3. Is there any hydraulic equipment such as elevators or automotive lifts on-site? Yes ☐ No ☐ U/K ☐

   If so, who services the equipment?

   Are you aware of any hydraulic fluid leaks or evidence of leakage such as unexplained fluid loss in connection with the hydraulic equipment? Yes ☐ No ☐ U/K ☐

F. Storage Tanks

1. Are there any (active or inactive) Underground Storage Tanks (UST) or Aboveground Storage Tanks (AST) on the site? Yes ☐ No ☐ U/K ☐

If so, please fill out the following schedule:

Active or Inactive Tanks

Location of Tank	Size of Tank (Gallons)	AST or UST	Tank Contents	Age of Tank (Years)	Does the Tank Have Corrosion Protection? (Yes/No)	Does the Tank Have Leak Detection? (Yes/No)	Is the Tank In-Use? (Yes/No)

Have any of the tanks been tightness tested? Yes ☐ No ☐ U/K ☐

1. Do you have any knowledge of tanks that were either removed or closed in-place at the site? Yes ☐ No ☐ U/K ☐

If so, please fill out the following schedule:

Tanks Removed or Closed In-Place

Location of Former Tank	Size of Tank (Gallons)	AST or UST	Tank Contents	Tank Removal Company	Year Tank Was Removed

H. LEAD

1. Are you aware of any lead-based paint (LBP) applications on the site? Yes ☐ No ☐ U/K ☐

2. Has LBP testing been conducted? Yes ☐ No ☐ U/K ☐

3. Have there been any reported incidences of children with elevated blood lead levels residing at the site? Yes ☐ No ☐ U/K ☐

4. Are there any children younger than 7 years old residing at the site or frequenting the site on a daily basis? Yes ☐ No ☐ U/K ☐

5. Have any LBP abatements been conducted? Yes ☐ No ☐ U/K ☐

6. Has the water been tested for lead? Yes ☐ No ☐ U/K ☐

   If so, please provide a copy of the results

I. HAZARDOUS MATERIALS

1. Are hazardous materials or chemicals stored or used on-site? Yes ☐ No ☐ U/K ☐

   If so, please fill out the following schedule (attach separate page if more room is required):

Schedule of Hazardous or Toxic Substances Stored On-Site

Material Type	Quantity (Gallons)	Location

2. Are there any hazardous or medical waste or fluids generated or used that employ an outside service for their periodic supply and removal? Yes ☐ No ☐ U/K ☐

   If so, please provide the name, address, & telephone number of the disposal company and the facility generating the waste.

J. INDOOR AIR QUALITY

1. Have strong mold odors and/or mold staining been observed onsite? Yes ☐ No ☐ U/K ☐

2. Has there been any employee or tenant reports of symptoms consistent with mold contamination or other indoor air quality concerns? Yes ☐ No ☐ U/K ☐

3. Are you aware of elevated radon gas concentrations on-site? Yes ☐ No ☐ U/K ☐

K. AAI USER QUESTIONNAIRE

In order to qualify for one of the *Landowner Liability Protections (LLPs)* offered by the Small Business Liability Relief and Brownfield's Revitalization Act of 2001 (the "*Brownfield's Amendments*"), the user must conduct the following inquiries required by 40 CFR 312.25, 312.28, 312.29, 312.30 and 312.31. These inquiries must also be conducted by EPA Brownfield Assessment and Characterization grantees. The *user* should provide the following information to the *environmental professional*. Failure to conduct these inquiries could result in a determination that "*all appropriate inquiries*" is not complete.

1. Did a search of recorded land title records (or judicial records where Appropriate, See Note 1 below) identify any environmental liens filed or recorded against the property under federal, tribal, state or local law? Yes ☐ No ☐ NA ☐

Note 1 – In certain jurisdictions, federal, tribal, state or local statutes, or regulations specify that environmental liens and Activity and Use Limitations (AULs) be filed in judicial records rather than in land title records. In such cases, judicial records must be searched for environmental liens and AULs.

2. Did a search of recorded land title records (or judicial records where appropriate, see Note 1 above) identify any AULs, such as engineering controls, land use restrictions or institutional controls that are in place at the property and/or have been filed or recorded against the property under federal, tribal, state or local law? Yes ☐ No ☐ NA ☐

3. Do you have any specialized knowledge or experience related to the property or nearby properties? For example, are you involved in the same line of business as the current or former occupants of the property or an adjoining property so that you would have specialized knowledge of the chemicals and processes used by this type of business? Yes ☐ No ☐ NA ☐

4. Does the purchase price paid for this property reasonably reflect the fair market value of the property? Yes ☐ No ☐ NA ☐

If you conclude that there is a difference, have you considered whether the lower purchase price is because contamination is known or believed to be present at the property? Yes ☐ No ☐ NA ☐

5. Are you aware of commonly known or reasonably ascertainable information about the properly that would help the environmental professional to identify conditions indicative of releases or threatened releases? For example:

(a.) Do you know the past uses of the property? Yes ☐ No ☐ NA ☐

(b.) Do you know of specific chemicals that are present or once were present at the property? Yes ☐ No ☐ NA ☐

(c.) Do you know of spills or other chemical releases that have taken place at the property? Yes ☐ No ☐ NA ☐

(d.) Do you know of any environmental cleanups that have taken place at the property? Yes ☐ No ☐ NA ☐

6. Based on your knowledge and experience related to the property are there any obvious indicators that point to the presence or likely presence of releases at the property? Yes ☐ No ☐ NA ☐

AAI USER QUESTIONNAIRE

In order to qualify for one of the *Landowner Liability Protections (LLPs)* offered by the Small Business Liability Relief and Brownfield's Revitalization Act of 2001 (the *"Brownfield's Amendments"*), the user must conduct the following inquiries required by 40 CFR 312.25, 312.28, 312.29, 312.30 and 312.31. These inquiries must also be conducted by EPA Brownfield Assessment and Characterization grantees. The user should provide the following information to the *environmental professional*. Failure to conduct these inquiries could result in a determination that *"all appropriate inquiries"* is not complete.

PREPARER & SITE INFORMATION

Name

Same as page 3

Title

Signature

Telephone Number

Project Name

Project Address

City, State

AAI USER QUESTIONS

1. Did a search of recorded land title records (or judicial records where Appropriate, See Note 1 below) identify any environmental liens filed or recorded against the property under federal, tribal, state or local law? Yes ☐ No ☐ NA ☑

Note 1 – In certain jurisdictions, federal, tribal, state or local statutes, or regulations specify that environmental liens and Activity and Use Limitations (AULs) be filed in judicial records rather than in land title records. In such cases, judicial records must be searched for environmental liens and AULs.

2. Did a search of recorded land title records (or judicial records where appropriate, see Note 1 above) identify any AULs, such as engineering controls, land use restrictions or institutional controls that are in place at the property and/or have been filed or recorded against the property under federal, tribal, state or local law? Yes ☐ No ☐ NA ☑

3. Do you have any specialized knowledge or experience related to the property or nearby properties? For example, are you involved in the same line of business as the current or former occupants of the property or an adjoining property so that you would have specialized knowledge of the chemicals and processes used by this type of business? Yes ☐ No ☐ NA ☑

4. Does the purchase price paid for this property reasonably reflect the fair market value of the property? Yes ☐ No ☐ NA ☐

   If you conclude that there is a difference, have you considered whether the lower purchase price is because contamination is known or believed to be present at the property? Yes ☐ No ☐ NA ☑

5. Are you aware of commonly known or reasonably ascertainable information about the property that would help the environmental professional to identify conditions indicative of releases or threatened releases? For example:

   (a.) Do you know the past uses of the property? Yes ☐ No ☐ NA ☑

   (b.) Do you know of specific chemicals that are present or once were present at the property? Yes ☐ No ☐ NA ☑

(c.) Do you know of spills or other chemical releases that have taken place at the property? Yes ☐ No ☐ NA ☑

(d.) Do you know of any environmental cleanups that have taken place at the property? Yes ☐ No ☐ NA ☐

6. Based on your knowledge and experience related to the property are there any obvious indicators that point to the presence or likely presence of releases at the property? Yes ☐ No ☐ NA ☐

7. Do any of the following documents exist and, if so, can and will a copy be provided to CBRE provided that it falls within reasonable time and cost constraints: (If yes to any, please indicate which below) Yes ☐ No ☐ NA ☐

- Environment site assessment reports ☐
- Environment compliance audit reports ☐
- Environment permits (for example, solid waste disposal permits, hazardous waste disposal permits, wastewater permits, NPDES permits, underground injection permits) ☐
- Registrations for underground and above-ground storage tanks ☐
- Registrations for underground injection systems ☐
- Material safety data sheets ☐
- Community right-to-know plan ☐
- Safety plans; preparedness and prevention plans; spill prevention, countermeasure and control plans; etc. ☐
- Reports regarding hydrogeologic conditions on the property or surrounding area ☐
- Notices or other correspondence from any government agency relating to past or current violations of environmental laws with respect to the property or relating to environmental liens encumbering the property ☐
- Hazardous waste generator notices or reports ☐
- Geotechnical studies ☐
- Risk assessments ☐
- Recorded Activity and Use Limitations (AUL) ☐

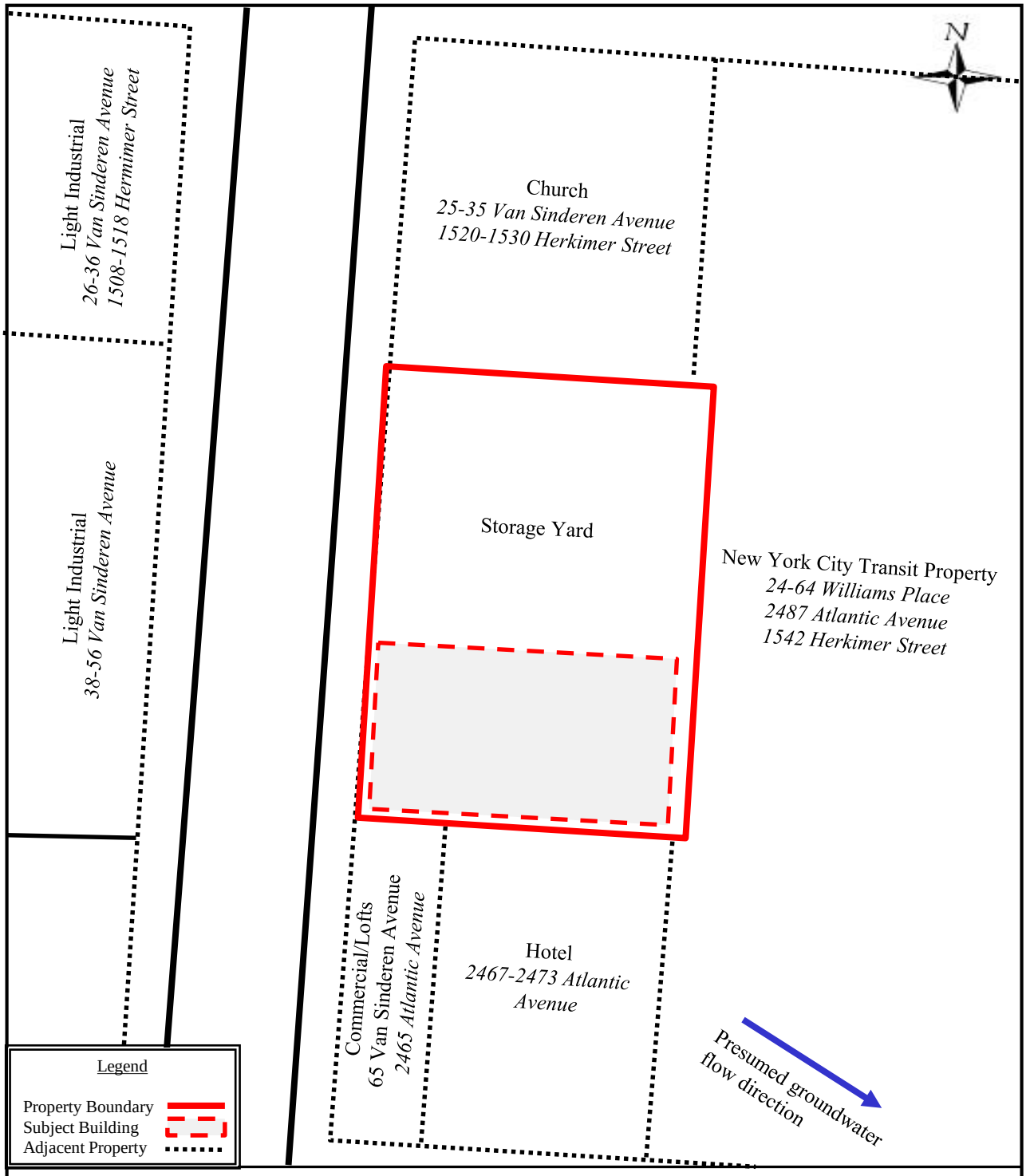

SITE PLAN

45 Van Sinderen Avenue
Brooklyn, New York 11233

CBRE

Project No:PC80947573-102

Boundaries are approximate.
Not to scale

45 Van Sinderen Avenue

45 Van Sinderen Avenue

Brooklyn, NY 11207

Inquiry Number: 5418690.3

September 10, 2018

Certified Sanborn® Map Report

6 Armstrong Road, 4th floor
Shelton, CT 06484
Toll Free: 800.352.0050
www.edrnet.com

Certified Sanborn® Map Report

09/10/18

Site Name:	Client Name:
45 Van Sinderen Avenue	CBRE
45 Van Sinderen Avenue	70 West Red Oak Lane
Brooklyn, NY 11207	West Harrison, NY 10604
EDR Inquiry # 5418690.3	Contact: Sarah Freitag

The Sanborn Library has been searched by EDR and maps covering the target property location as provided by CBRE were identified for the years listed below. The Sanborn Library is the largest, most complete collection of fire insurance maps. The collection includes maps from Sanborn, Bromley, Perris & Browne, Hopkins, Barlow, and others. Only Environmental Data Resources Inc. (EDR) is authorized to grant rights for commercial reproduction of maps by the Sanborn Library LLC, the copyright holder for the collection. Results can be authenticated by visiting www.edrnet.com/sanborn.

The Sanborn Library is continually enhanced with newly identified map archives. This report accesses all maps in the collection as of the day this report was generated.

Certified Sanborn Results:

Certification # C11C-4277-9AB5

PO # PC80947573-102

Project PC80947573-102

Maps Provided:

2007	1995	1986	1966
2006	1994	1983	1965
2005	1993	1982	1963
2004	1992	1981	1951
2003	1991	1980	1950
2002	1989	1979	1932
2001	1988	1978	1928
1996	1987	1977	1908

Sanborn® Library search results

Certification #: C11C-4277-9AB5

1888
1887

The Sanborn Library includes more than 1.2 million fire insurance maps from Sanborn, Bromley, Perris & Browne, Hopkins, Barlow and others which track historical property usage in approximately 12,000 American cities and towns. Collections searched:

- ☑ Library of Congress
- ☑ University Publications of America
- ☑ EDR Private Collection

The Sanborn Library LLC Since 1866™

Limited Permission To Make Copies

CBRE (the client) is permitted to make up to FIVE photocopies of this Sanborn Map transmittal and each fire insurance map accompanying this report solely for the limited use of its customer. No one other than the client is authorized to make copies. Upon request made directly to an EDR Account Executive, the client may be permitted to make a limited number of additional photocopies. This permission is conditioned upon compliance by the client, its customer and their agents with EDR's copyright policy; a copy of which is available upon request.

Disclaimer - Copyright and Trademark Notice

This Report contains certain information obtained from a variety of public and other sources reasonably available to Environmental Data Resources, Inc. It cannot be concluded from this Report that coverage information for the target and surrounding properties does not exist from other sources. NO WARRANTY EXPRESSED OR IMPLIED, IS MADE WHATSOEVER IN CONNECTION WITH THIS REPORT. ENVIRONMENTAL DATA RESOURCES, INC. SPECIFICALLY DISCLAIMS THE MAKING OF ANY SUCH WARRANTIES, INCLUDING WITHOUT LIMITATION, MERCHANTABILITY OR FITNESS FOR A PARTICULAR USE OR PURPOSE. ALL RISK IS ASSUMED BY THE USER. IN NO EVENT SHALL ENVIRONMENTAL DATA RESOURCES, INC. BE LIABLE TO ANYONE, WHETHER ARISING OUT OF ERRORS OR OMISSIONS, NEGLIGENCE, ACCIDENT OR ANY OTHER CAUSE, FOR ANY LOSS OF DAMAGE, INCLUDING, WITHOUT LIMITATION, SPECIAL, INCIDENTAL, CONSEQUENTIAL, OR EXEMPLARY DAMAGES. ANY LIABILITY ON THE PART OF ENVIRONMENTAL DATA RESOURCES, INC. IS STRICTLY LIMITED TO A REFUND OF THE AMOUNT PAID FOR THIS REPORT. Purchaser accepts this Report "AS IS". Any analyses, estimates, ratings, environmental risk levels or risk codes provided in this Report are provided for illustrative purposes only, and are not intended to provide, nor should they be interpreted as providing any facts regarding, or prediction or forecast of, any environmental risk for any property. Only a Phase I Environmental Site Assessment performed by an environmental professional can provide information regarding the environmental risk for any property. Additionally, the information provided in this Report is not to be construed as legal advice.

Copyright 2018 by Environmental Data Resources, Inc. All rights reserved. Reproduction in any media or format, in whole or in part, of any report or map of Environmental Data Resources, Inc., or its affiliates, is prohibited without prior written permission.

EDR and its logos (including Sanborn and Sanborn Map) are trademarks of Environmental Data Resources, Inc. or its affiliates. All other trademarks used herein are the property of their respective owners.

Sanborn Sheet Key

This Certified Sanborn Map Report is based upon the following Sanborn Fire Insurance map sheets.

2007 Source Sheets

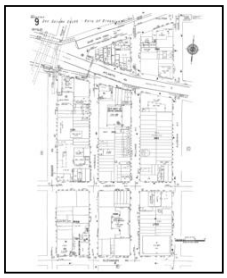
Volume 16, Sheet 9
2007

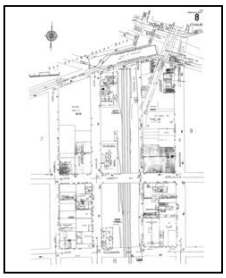
Volume 16, Sheet 8
2007


Volume 7, Sheet 12
2007


Volume 7, Sheet 13
2007

2006 Source Sheets

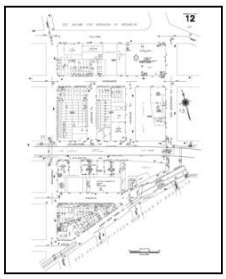
Volume 7, Sheet 12
2006

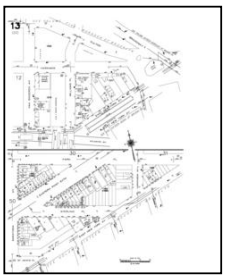
Volume 7, Sheet 13
2006

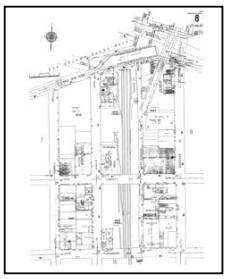
Volume 16, Sheet 8
2006

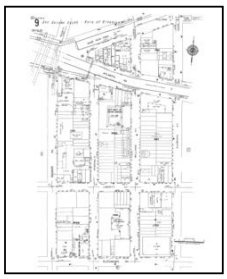
Volume 16, Sheet 9
2006

2005 Source Sheets

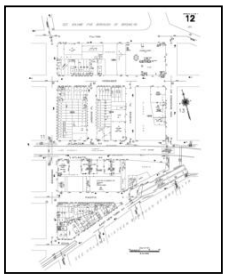
Volume 7, Sheet 12
2005

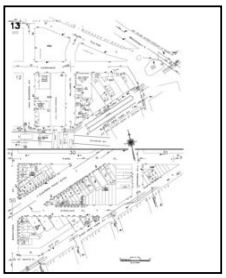
Volume 7, Sheet 13
2005

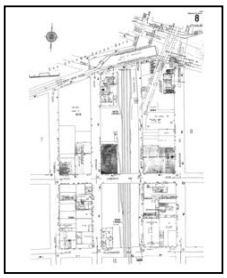
Volume 16, Sheet 8
2005

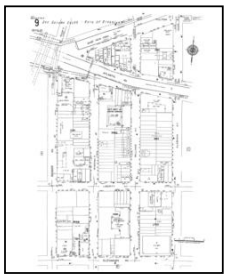
Volume 16, Sheet 9
2005

2004 Source Sheets

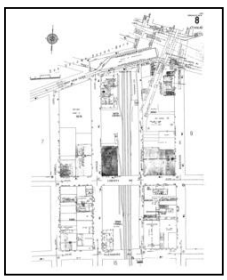
Volume 16, Sheet 8
2004

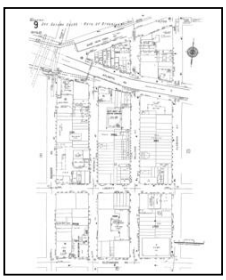
Volume 16, Sheet 9
2004


Volume 7, Sheet 12
2004


Volume 7, Sheet 13
2004

Sanborn Sheet Key

This Certified Sanborn Map Report is based upon the following Sanborn Fire Insurance map sheets.

2003 Source Sheets


Volume 7, Sheet 12
2003


Volume 7, Sheet 13
2003

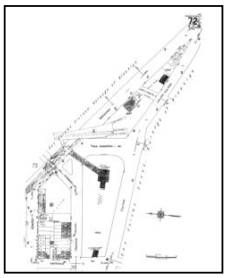
Volume 5, Sheet 72
2003

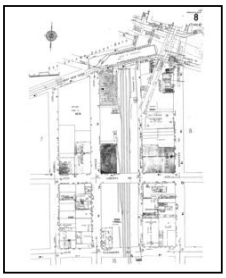
Volume 16, Sheet 8
2003

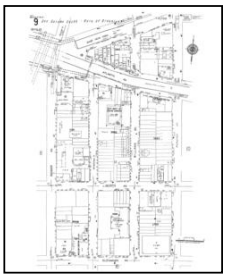
Volume 16, Sheet 9
2003

2002 Source Sheets


Volume 7, Sheet 12
2002


Volume 7, Sheet 13
2002

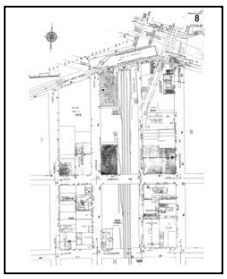
Volume 16, Sheet 8
2002

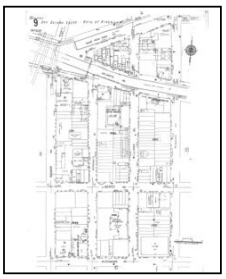
Volume 16, Sheet 9
2002

2001 Source Sheets

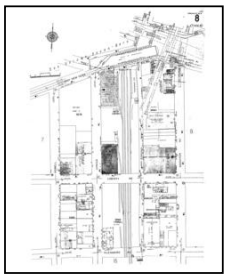
Volume 16, Sheet 8
2001

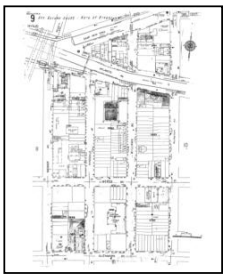
Volume 16, Sheet 9
2001


Volume 7, Sheet 13
2001


Volume 7, Sheet 12
2001

1996 Source Sheets

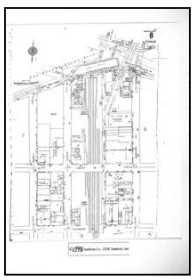
Volume 16, Sheet 8
1996

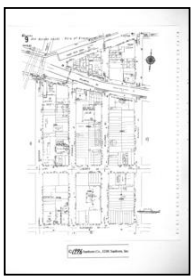
Volume 16, Sheet 9
1996

Sanborn Sheet Key

This Certified Sanborn Map Report is based upon the following Sanborn Fire Insurance map sheets.

1995 Source Sheets

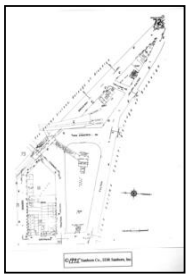

Volume 5, Sheet 72
1995-Nov



Volume 16, Sheet 8
1995



Volume 16, Sheet 9
1995



Volume 7, Sheet 12
1995



Volume 7, Sheet 13
1995

1994 Source Sheets



Volume 7, Sheet 12
1994



Volume 7, Sheet 13
1994

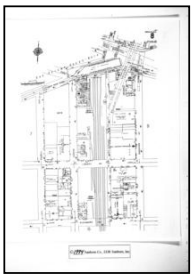

Volume 16, Sheet 8
1994

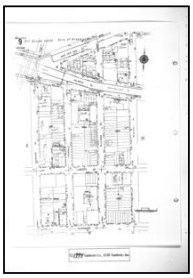

Volume 16, Sheet 9
1994

1993 Source Sheets



Volume 7, Sheet 12
1993



Volume 7, Sheet 13
1993

Sanborn Sheet Key

This Certified Sanborn Map Report is based upon the following Sanborn Fire Insurance map sheets.

1992 Source Sheets


Volume 7, Sheet 12
1992


Volume 7, Sheet 13
1992

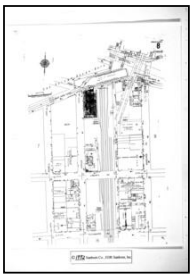
Volume 16, Sheet 8
1992


Volume 16, Sheet 9
1992

1991 Source Sheets

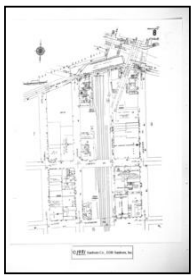
Volume 16, Sheet 8
1991

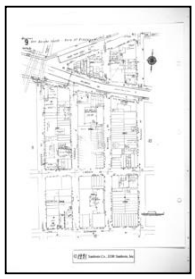
Volume 16, Sheet 9
1991


Volume 7, Sheet 12
1991


Volume 7, Sheet 13
1991

1989 Source Sheets


Volume 7, Sheet 12
1989


Volume 7, Sheet 13
1989

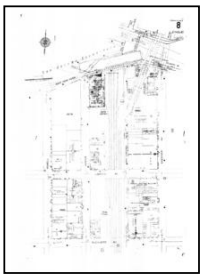
Volume 16, Sheet 8
1989


Volume 16, Sheet 9
1989

1988 Source Sheets

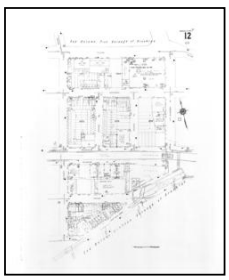
Volume 7, Sheet 12
1988

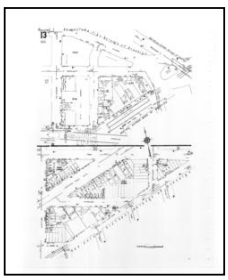
Volume 7, Sheet 13
1988

Sanborn Sheet Key

This Certified Sanborn Map Report is based upon the following Sanborn Fire Insurance map sheets.

1987 Source Sheets

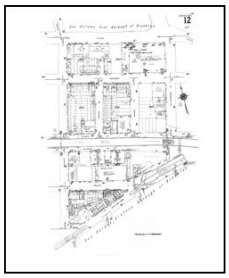

Volume 7, Sheet 12
1987



Volume 7, Sheet 13
1987

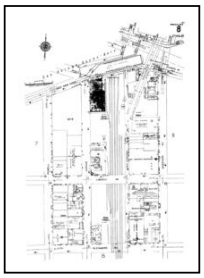

Volume 16, Sheet 8
1987



Volume 16, Sheet 9
1987

1986 Source Sheets

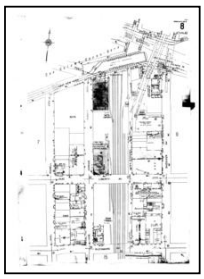

Volume 16, Sheet 8
1986

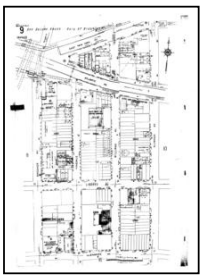

Volume 16, Sheet 9
1986

1983 Source Sheets

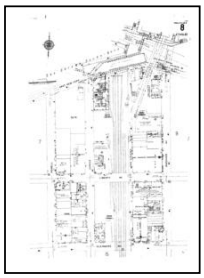

Volume 16, Sheet 8
1983

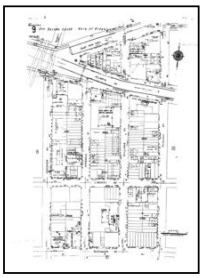

Volume 16, Sheet 9
1983

1982 Source Sheets

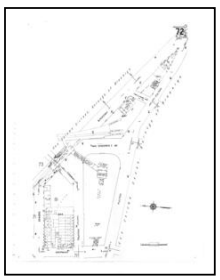

Volume 5, Sheet 72
1982

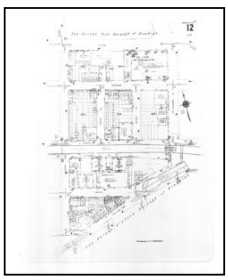

Volume 7, Sheet 12
1982



Volume 7, Sheet 13
1982

Sanborn Sheet Key

This Certified Sanborn Map Report is based upon the following Sanborn Fire Insurance map sheets.

1981 Source Sheets



Volume 16, Sheet 9
1981



Volume 16, Sheet 8
1981

1980 Source Sheets



Volume 7, Sheet 12
1980



Volume 7, Sheet 13
1980

1979 Source Sheets



Volume 7, Sheet 12
1979



Volume 7, Sheet 13
1979



Volume 16, Sheet 8
1979

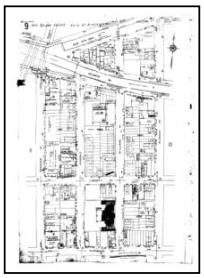

Volume 16, Sheet 9
1979

1978 Source Sheets

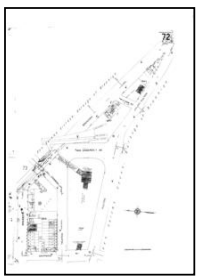

Volume 5, Sheet 72
1978



Volume 7, Sheet 12
1978



Volume 7, Sheet 13
1978

Sanborn Sheet Key

This Certified Sanborn Map Report is based upon the following Sanborn Fire Insurance map sheets.

1977 Source Sheets

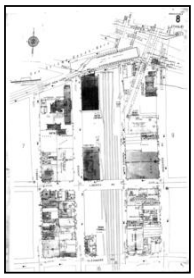

Volume 16, Sheet 8
1977



Volume 16, Sheet 9
1977

1966 Source Sheets

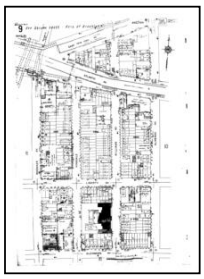

Volume 16, Sheet 9
1966

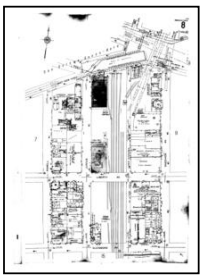

Volume 16, Sheet 8
1966

1965 Source Sheets



Volume 7, Sheet 12
1965



Volume 7, Sheet 13
1965

1963 Source Sheets



Volume 7, Sheet 12
1963



Volume 7, Sheet 13
1963

Sanborn Sheet Key

This Certified Sanborn Map Report is based upon the following Sanborn Fire Insurance map sheets.

1951 Source Sheets



Volume 7, Sheet 12
1951



Volume 7, Sheet 13
1951

1950 Source Sheets

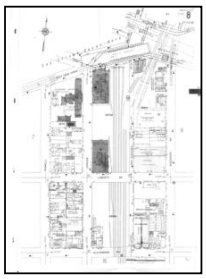

Volume 16, Sheet 8
1950

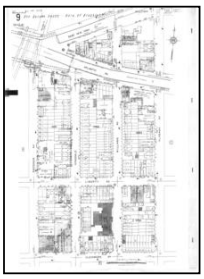

Volume 16, Sheet 9
1950

1932 Source Sheets



Volume 7, Sheet 12
1932



Volume 7, Sheet 13
1932

1928 Source Sheets

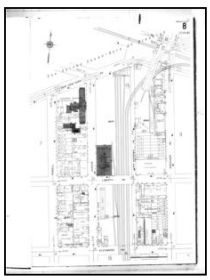

Volume 16, Sheet 8
1928



Volume 16, Sheet 9
1928

Sanborn Sheet Key

This Certified Sanborn Map Report is based upon the following Sanborn Fire Insurance map sheets.

1908 Source Sheets



Volume 7, Sheet 21
1908

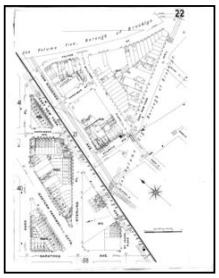

Volume 7, Sheet 22
1908

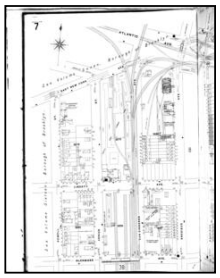

Volume 8, Sheet 7
1908



Volume 8, Sheet 8
1908

1888 Source Sheets

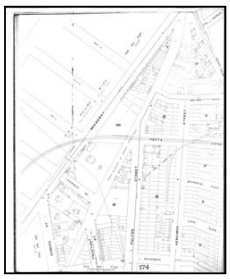

Volume 7, Sheet 175
1888



Volume 7, Sheet 175
1888

1887 Source Sheets



Volume 8, Sheet 198
1887

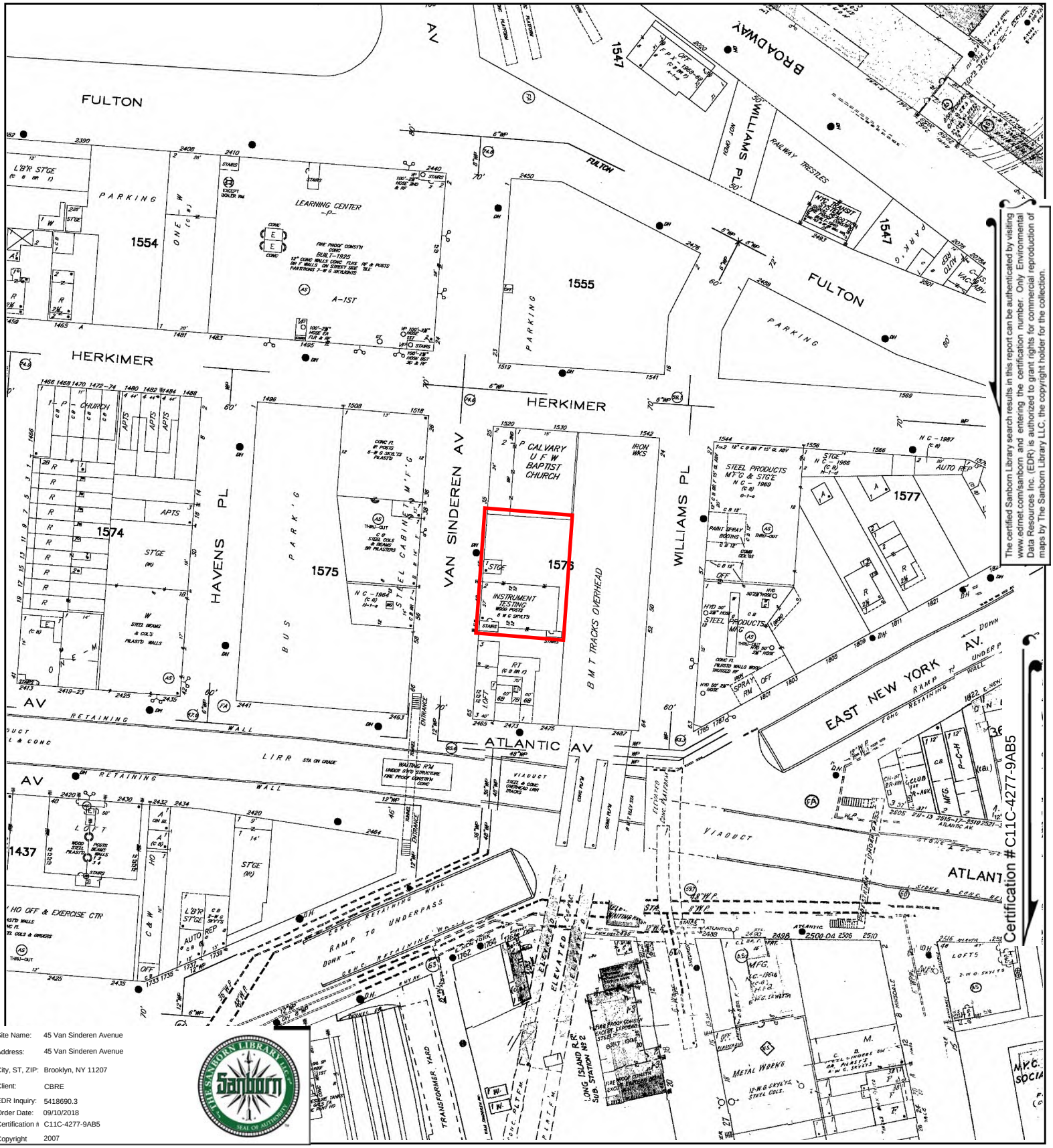

The certified Sanborn Library search results in this report can be authenticated by visiting www.edrnet.com/sanborn and entering the certification number. Only Environmental Data Resources Inc. (EDR) is authorized to grant rights for commercial reproduction of maps by The Sanborn Library LLC, the copyright holder for the collection.

Certification # C11C-4277-9AB5

Site Name:	45 Van Sinderen Avenue
Address:	45 Van Sinderen Avenue
City, ST, ZIP:	Brooklyn, NY 11207
Client:	CBRE
EDR Inquiry:	5418690.3
Order Date:	09/10/2018
Certification #	C11C-4277-9AB5
Copyright	2007

This Certified Sanborn Map combines the following sheets.
Outlined areas indicate map sheets within the collection.

0 Feet 150 300 600



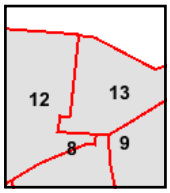

Volume 7, Sheet 13
Volume 7, Sheet 12
Volume 16, Sheet 8
Volume 16, Sheet 9

N

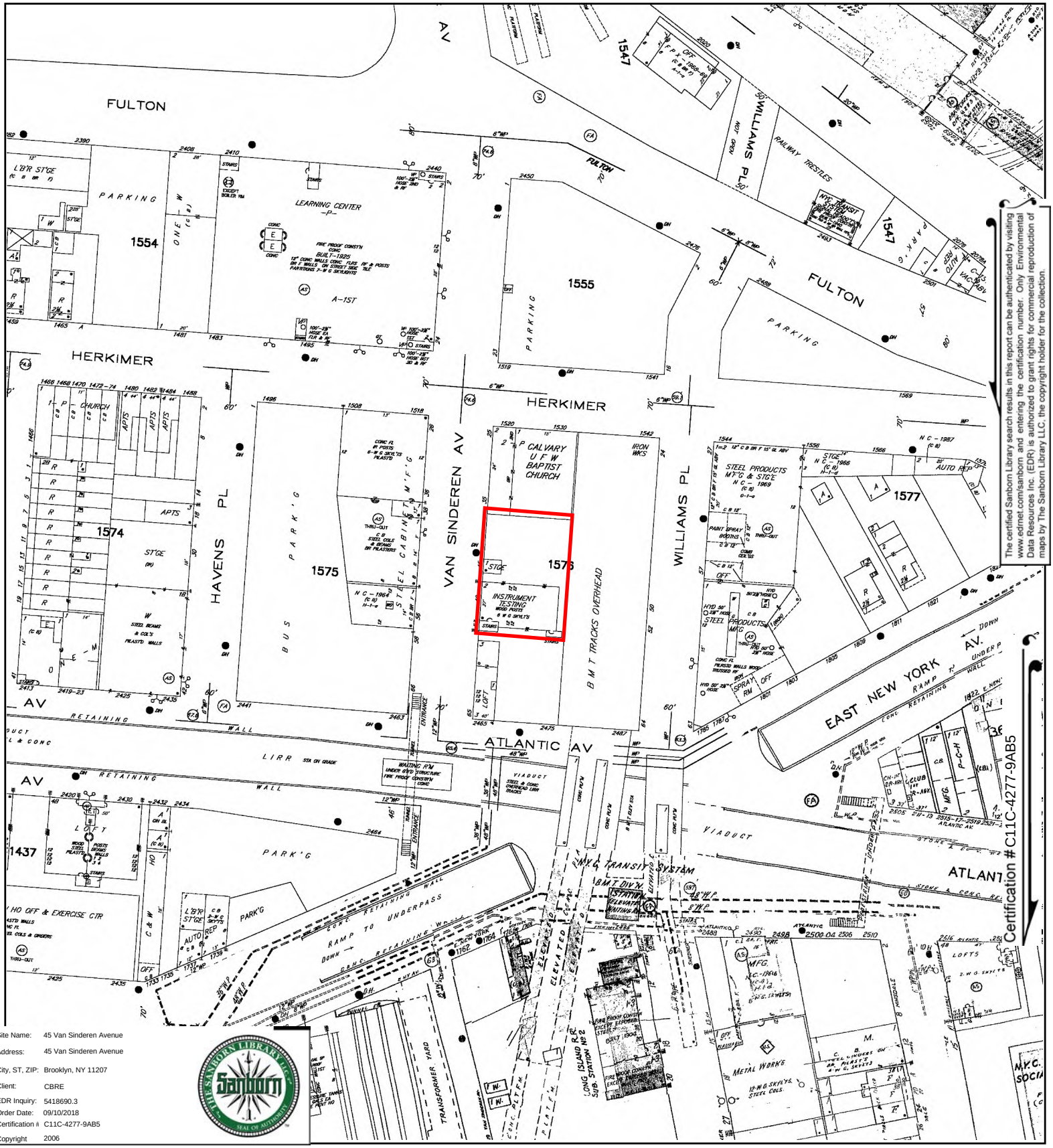

The certified Sanborn Library search results in this report can be authenticated by visiting www.edrnet.com/sanborn and entering the certification number. Only Environmental Data Resources Inc. (EDR) is authorized to grant rights for commercial reproduction of maps by The Sanborn Library LLC, the copyright holder for the collection.

Certification # C11C-4277-9AB5

Site Name:	45 Van Sinderen Avenue
Address:	45 Van Sinderen Avenue
City, ST, ZIP:	Brooklyn, NY 11207
Client:	CBRE
EDR Inquiry:	5418690.3
Order Date:	09/10/2018
Certification #	C11C-4277-9AB5
Copyright	2006

This Certified Sanborn Map combines the following sheets.
Outlined areas indicate map sheets within the collection.

0 Feet 150 300 600



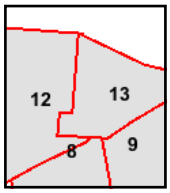

Volume 16, Sheet 9
Volume 16, Sheet 8
Volume 7, Sheet 13
Volume 7, Sheet 12

N

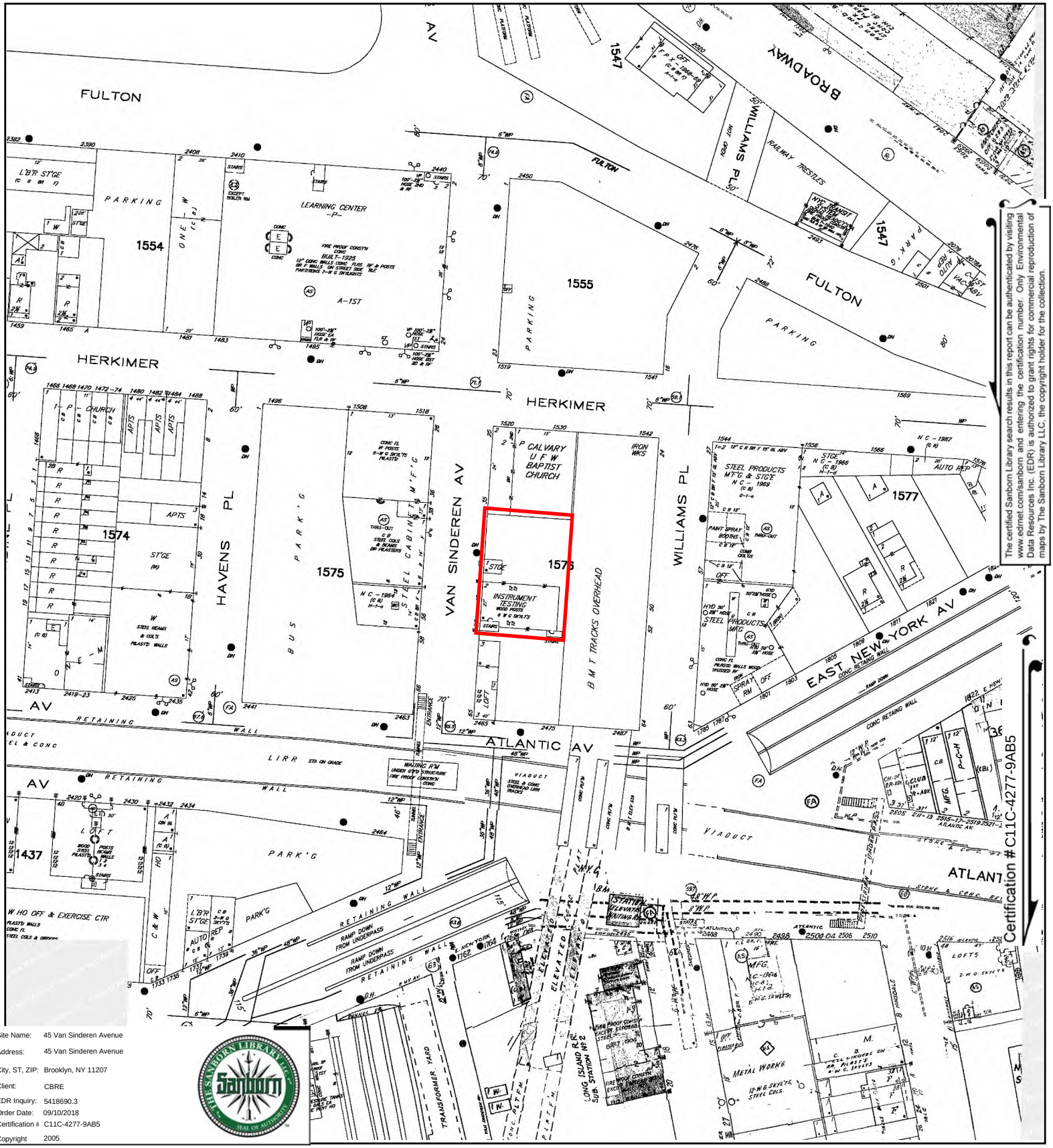

The certified Sanborn Library search results in this report can be authenticated by visiting www.edrnet.com/sanborn and entering the certification number. Only Environmental Data Resources Inc. (EDR) is authorized to grant rights for commercial reproduction of maps by The Sanborn Library LLC, the copyright holder for the collection.

Certification # C11C-4277-9AB5

Site Name:	45 Van Sinderen Avenue
Address:	45 Van Sinderen Avenue
City, ST, ZIP:	Brooklyn, NY 11207
Client:	CBRE
EDR Inquiry:	5418690.3
Order Date:	09/10/2018
Certification #	C11C-4277-9AB5
Copyright	2005

This Certified Sanborn Map combines the following sheets.
Outlined areas indicate map sheets within the collection.



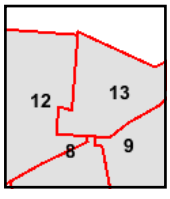

Volume 16, Sheet 9
Volume 16, Sheet 8
Volume 7, Sheet 13
Volume 7, Sheet 12

0 Feet 150 300 600

N

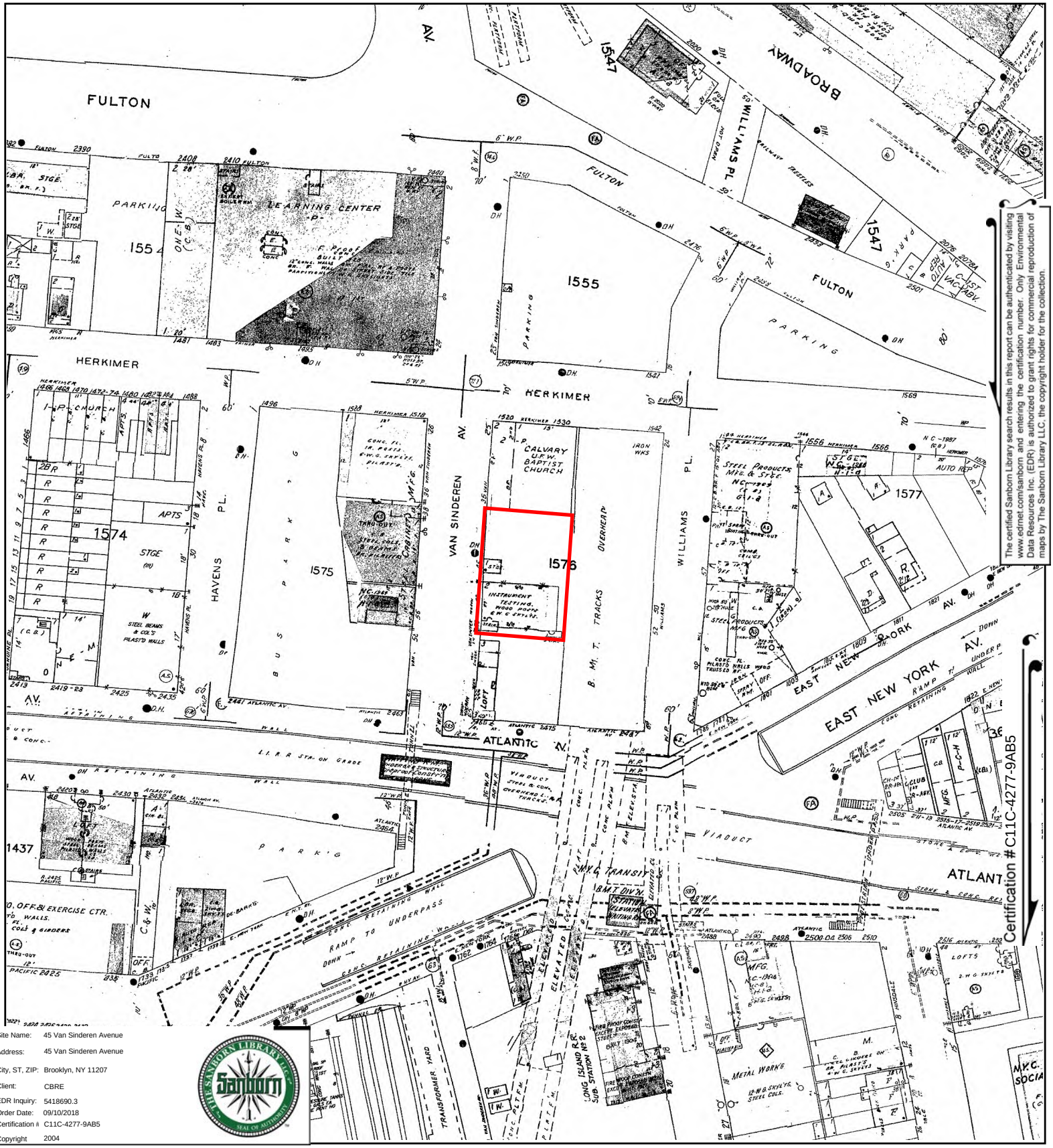

The certified Sanborn Library search results in this report can be authenticated by visiting www.edrnet.com/sanborn and entering the certification number. Only Environmental Data Resources Inc. (EDR) is authorized to grant rights for commercial reproduction of maps by The Sanborn Library LLC, the copyright holder for the collection.

Certification # C11C-4277-9AB5

Site Name:	45 Van Sinderen Avenue
Address:	45 Van Sinderen Avenue
City, ST, ZIP:	Brooklyn, NY 11207
Client:	CBRE
EDR Inquiry:	5418690.3
Order Date:	09/10/2018
Certification #	C11C-4277-9AB5
Copyright	2004

This Certified Sanborn Map combines the following sheets.
Outlined areas indicate map sheets within the collection.

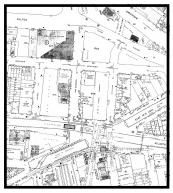

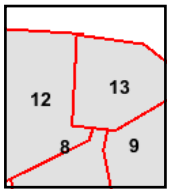

Volume 7, Sheet 13
Volume 7, Sheet 12
Volume 16, Sheet 9
Volume 16, Sheet 8

0 Feet 150 300 600

N

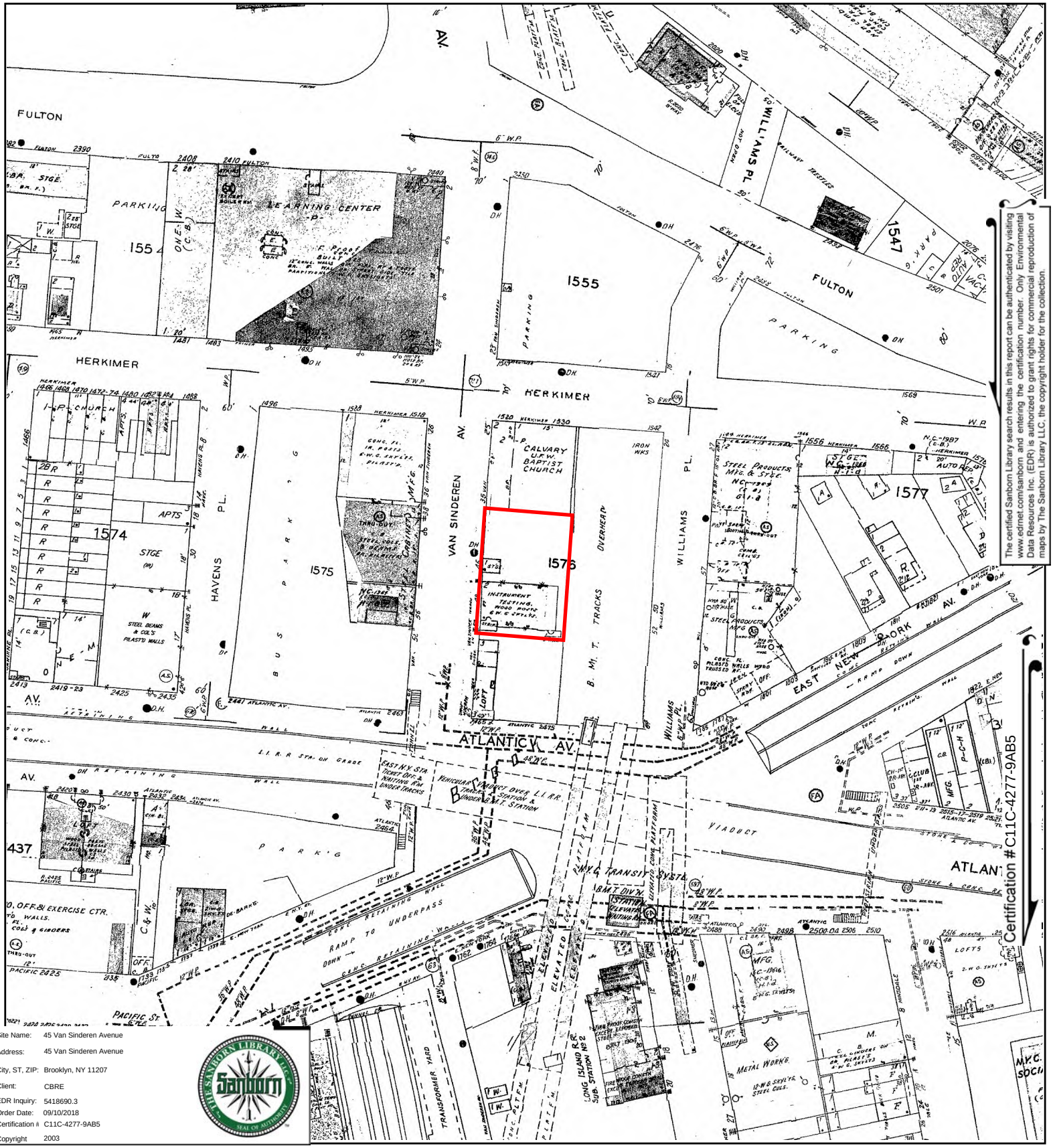

The certified Sanborn Library search results in this report can be authenticated by visiting www.edrnet.com/sanborn and entering the certification number. Only Environmental Data Resources Inc. (EDR) is authorized to grant rights for commercial reproduction of maps by The Sanborn Library LLC, the copyright holder for the collection.

Certification #C11C-4277-9AB5

Site Name:	45 Van Sinderen Avenue
Address:	45 Van Sinderen Avenue
City, ST, ZIP:	Brooklyn, NY 11207
Client:	CBRE
EDR Inquiry:	5418690.3
Order Date:	09/10/2018
Certification #	C11C-4277-9AB5
Copyright	2003

This Certified Sanborn Map combines the following sheets.
Outlined areas indicate map sheets within the collection.



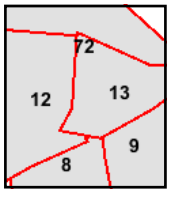

Volume 16, Sheet 9
Volume 16, Sheet 8
Volume 5, Sheet 72
Volume 7, Sheet 13
Volume 7, Sheet 12

0 Feet 150 300 600

N

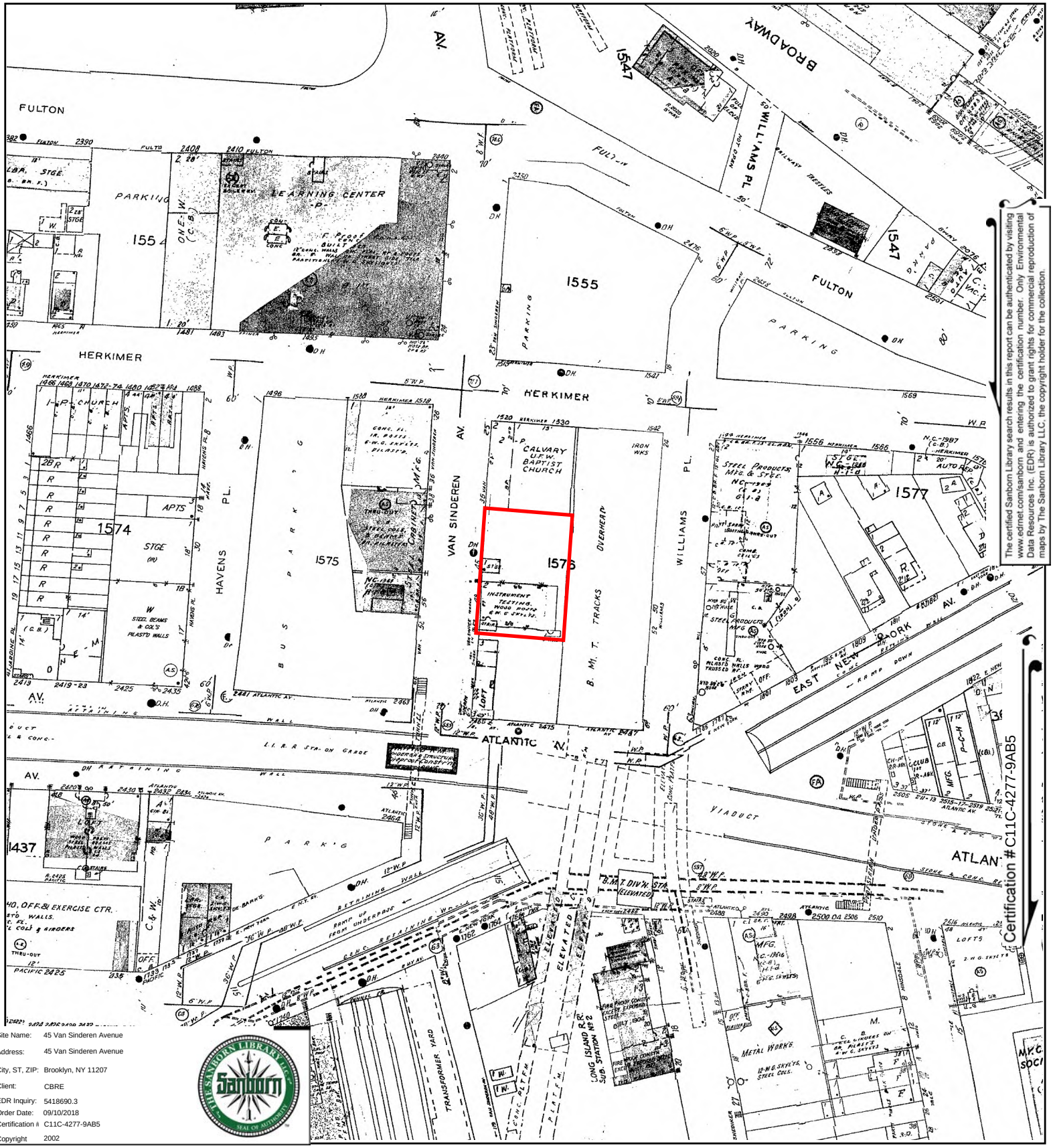

The certified Sanborn Library search results in this report can be authenticated by visiting www.edrnet.com/sanborn and entering the certification number. Only Environmental Data Resources Inc. (EDR) is authorized to grant rights for commercial reproduction of maps by The Sanborn Library LLC, the copyright holder for the collection.

Site Name:	45 Van Sinderen Avenue
Address:	45 Van Sinderen Avenue
City, ST, ZIP:	Brooklyn, NY 11207
Client:	CBRE
EDR Inquiry:	5418690.3
Order Date:	09/10/2018
Certification #	C11C-4277-9AB5
Copyright	2002

This Certified Sanborn Map combines the following sheets.
Outlined areas indicate map sheets within the collection.

0 Feet 150 300 600



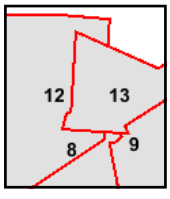

Volume 16, Sheet 9
Volume 16, Sheet 8
Volume 7, Sheet 13
Volume 7, Sheet 12

N

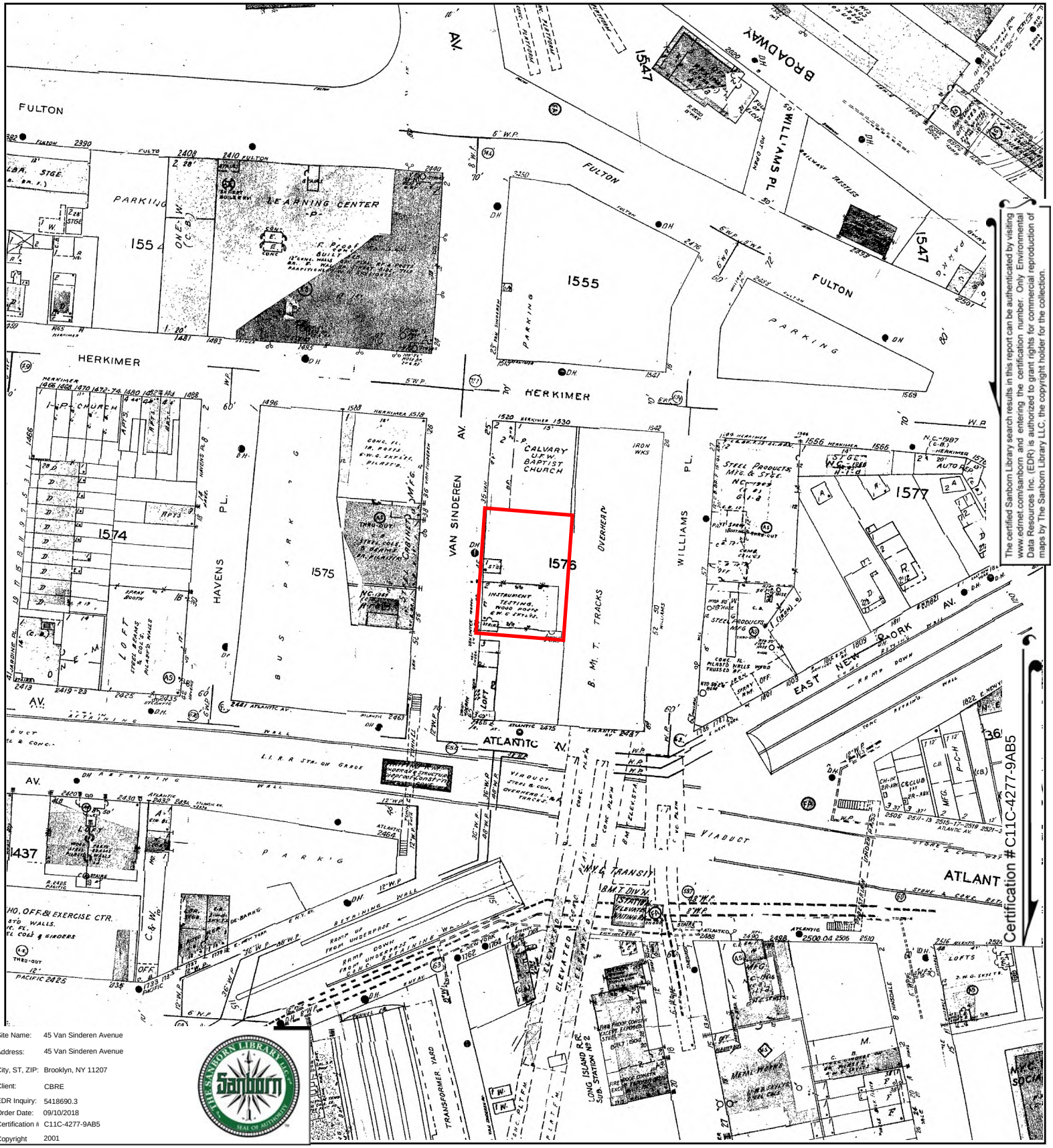

The certified Sanborn Library search results in this report can be authenticated by visiting www.edrnet.com/sanborn and entering the certification number. Only Environmental Data Resources Inc. (EDR) is authorized to grant rights for commercial reproduction of maps by The Sanborn Library LLC, the copyright holder for the collection.

Site Name:	45 Van Sinderen Avenue
Address:	45 Van Sinderen Avenue
City, ST, ZIP:	Brooklyn, NY 11207
Client:	CBRE
EDR Inquiry:	5418690.3
Order Date:	09/10/2018
Certification #	C11C-4277-9AB5
Copyright	2001

This Certified Sanborn Map combines the following sheets.
Outlined areas indicate map sheets within the collection.

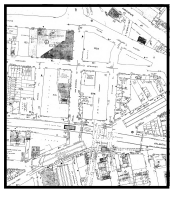

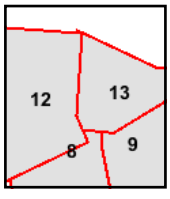

Volume 7, Sheet 12
Volume 7, Sheet 13
Volume 16, Sheet 9
Volume 16, Sheet 8

0 Feet 150 300 600

N

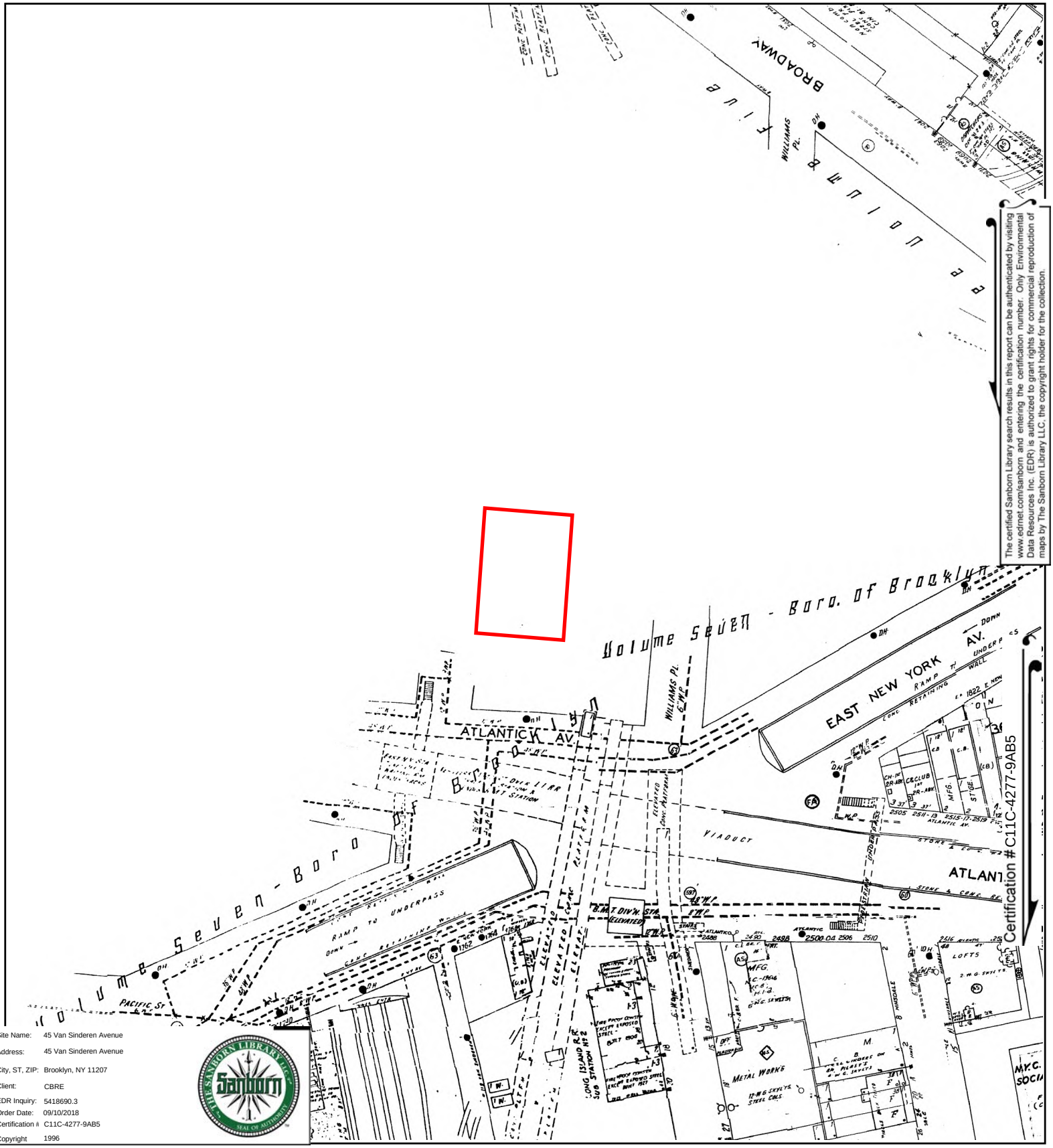

The certified Sanborn Library search results in this report can be authenticated by visiting www.edrnet.com/sanborn and entering the certification number. Only Environmental Data Resources Inc. (EDR) is authorized to grant rights for commercial reproduction of maps by The Sanborn Library LLC, the copyright holder for the collection.

Certification #C11C-4277-9AB5

Site Name:	45 Van Sinderen Avenue
Address:	45 Van Sinderen Avenue
City, ST, ZIP:	Brooklyn, NY 11207
Client:	CBRE
EDR Inquiry:	5418690.3
Order Date:	09/10/2018
Certification #	C11C-4277-9AB5
Copyright	1996

This Certified Sanborn Map combines the following sheets.
Outlined areas indicate map sheets within the collection.

0 Feet 150 300 600



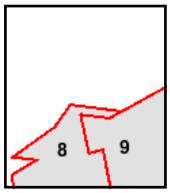

Volume 16, Sheet 9
Volume 16, Sheet 8

N

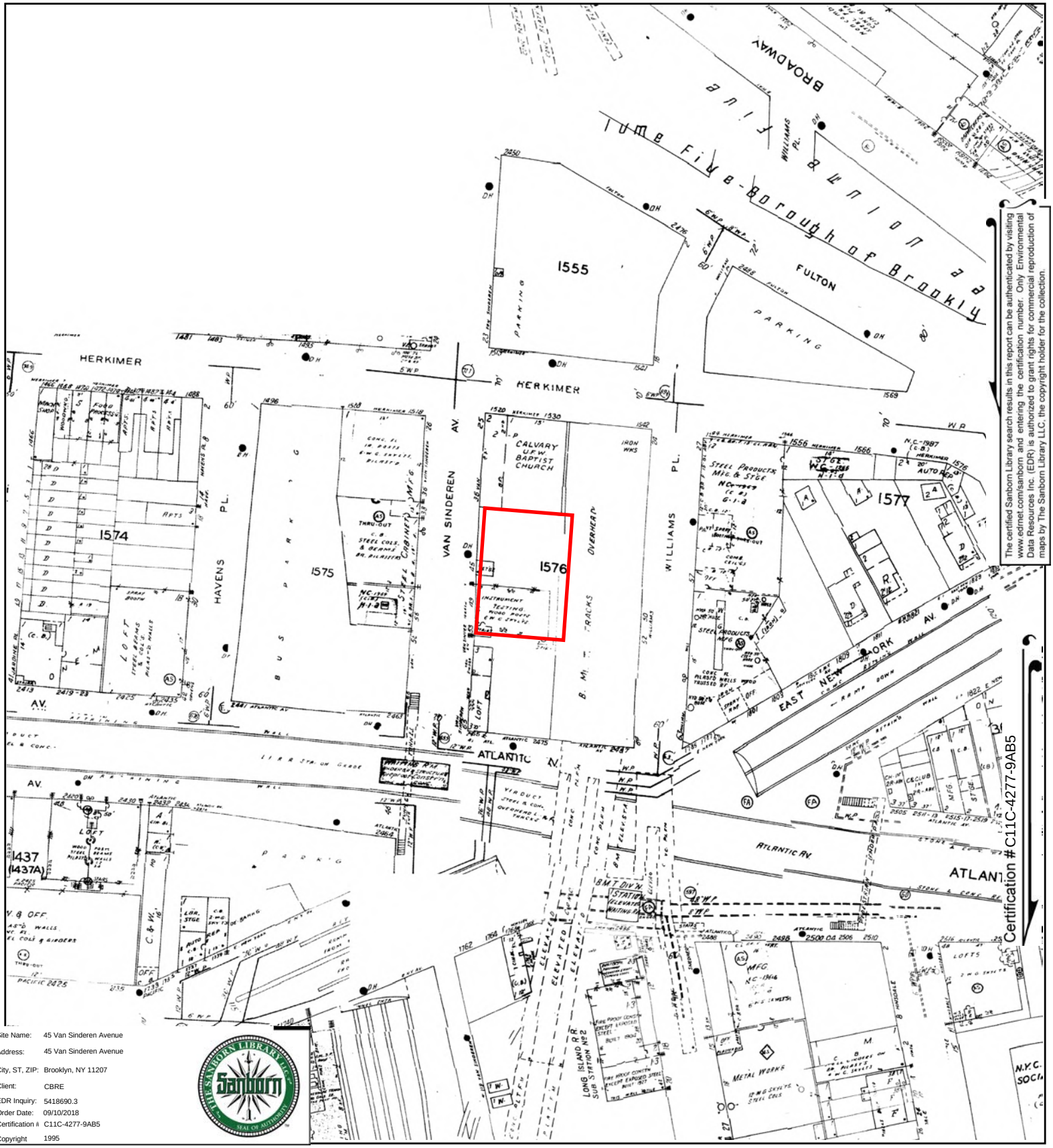

The certified Sanborn Library search results in this report can be authenticated by visiting www.edrnet.com/sanborn and entering the certification number. Only Environmental Data Resources Inc. (EDR) is authorized to grant rights for commercial reproduction of maps by The Sanborn Library LLC, the copyright holder for the collection.

Site Name:	45 Van Sinderen Avenue
Address:	45 Van Sinderen Avenue
City, ST, ZIP:	Brooklyn, NY 11207
Client:	CBRE
EDR Inquiry:	5418690.3
Order Date:	09/10/2018
Certification #	C11C-4277-9AB5
Copyright	1995

This Certified Sanborn Map combines the following sheets.
Outlined areas indicate map sheets within the collection.

0 Feet 150 300 600



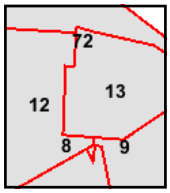

Volume 7, Sheet 13
Volume 7, Sheet 12
Volume 16, Sheet 9
Volume 16, Sheet 8
Volume 5, Sheet 72

N

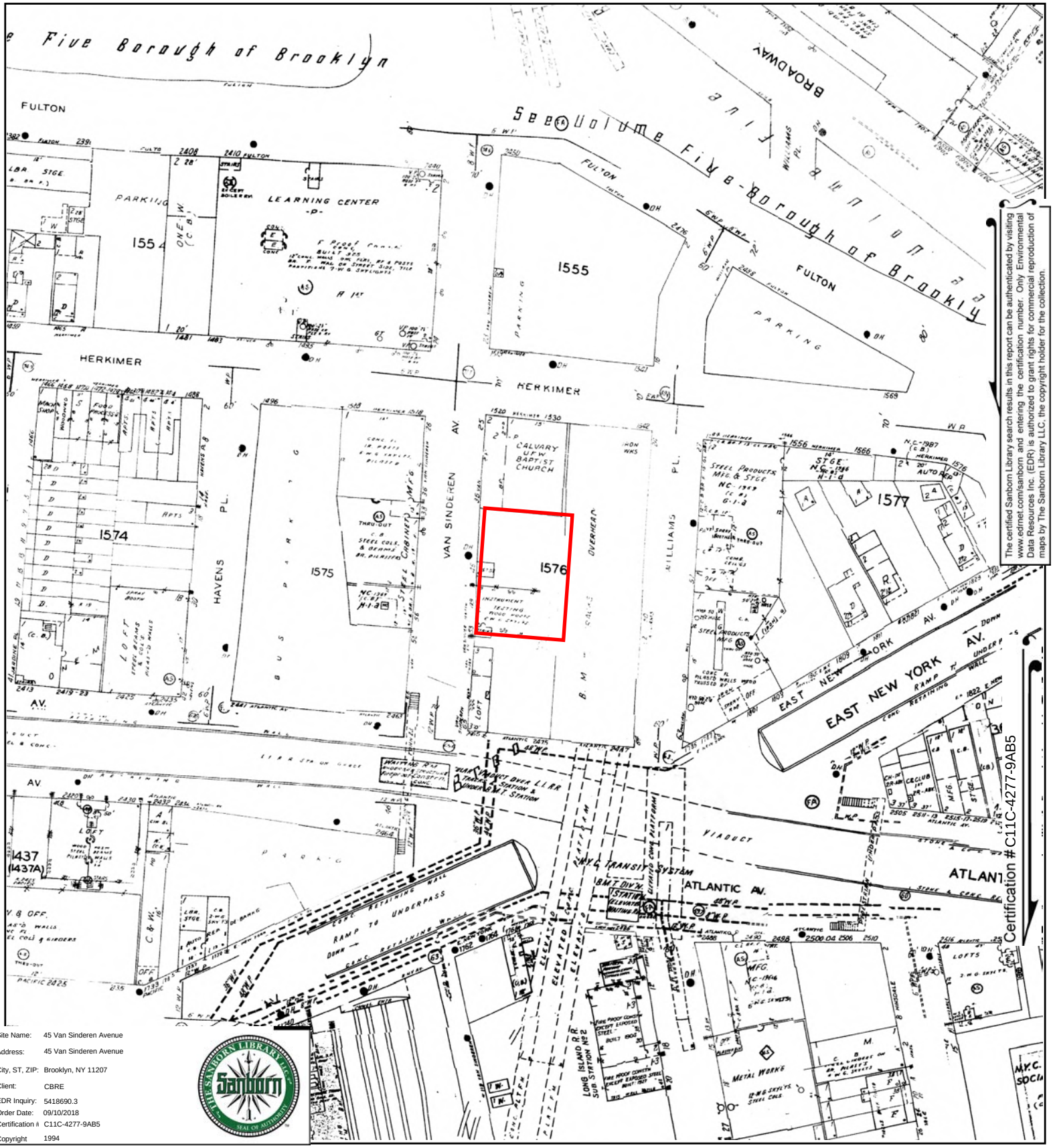

The certified Sanborn Library search results in this report can be authenticated by visiting www.edrnet.com/sanborn and entering the certification number. Only Environmental Data Resources Inc. (EDR) is authorized to grant rights for commercial reproduction of maps by The Sanborn Library LLC, the copyright holder for the collection.

Site Name:	45 Van Sinderen Avenue
Address:	45 Van Sinderen Avenue
City, ST, ZIP:	Brooklyn, NY 11207
Client:	CBRE
EDR Inquiry:	5418690.3
Order Date:	09/10/2018
Certification #:	C11C-4277-9AB5
Copyright	1994

This Certified Sanborn Map combines the following sheets.
Outlined areas indicate map sheets within the collection.



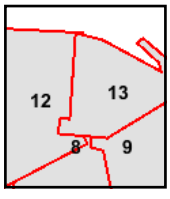

Volume 16, Sheet 9
Volume 16, Sheet 8
Volume 7, Sheet 13
Volume 7, Sheet 12

0 Feet 150 300 600

N

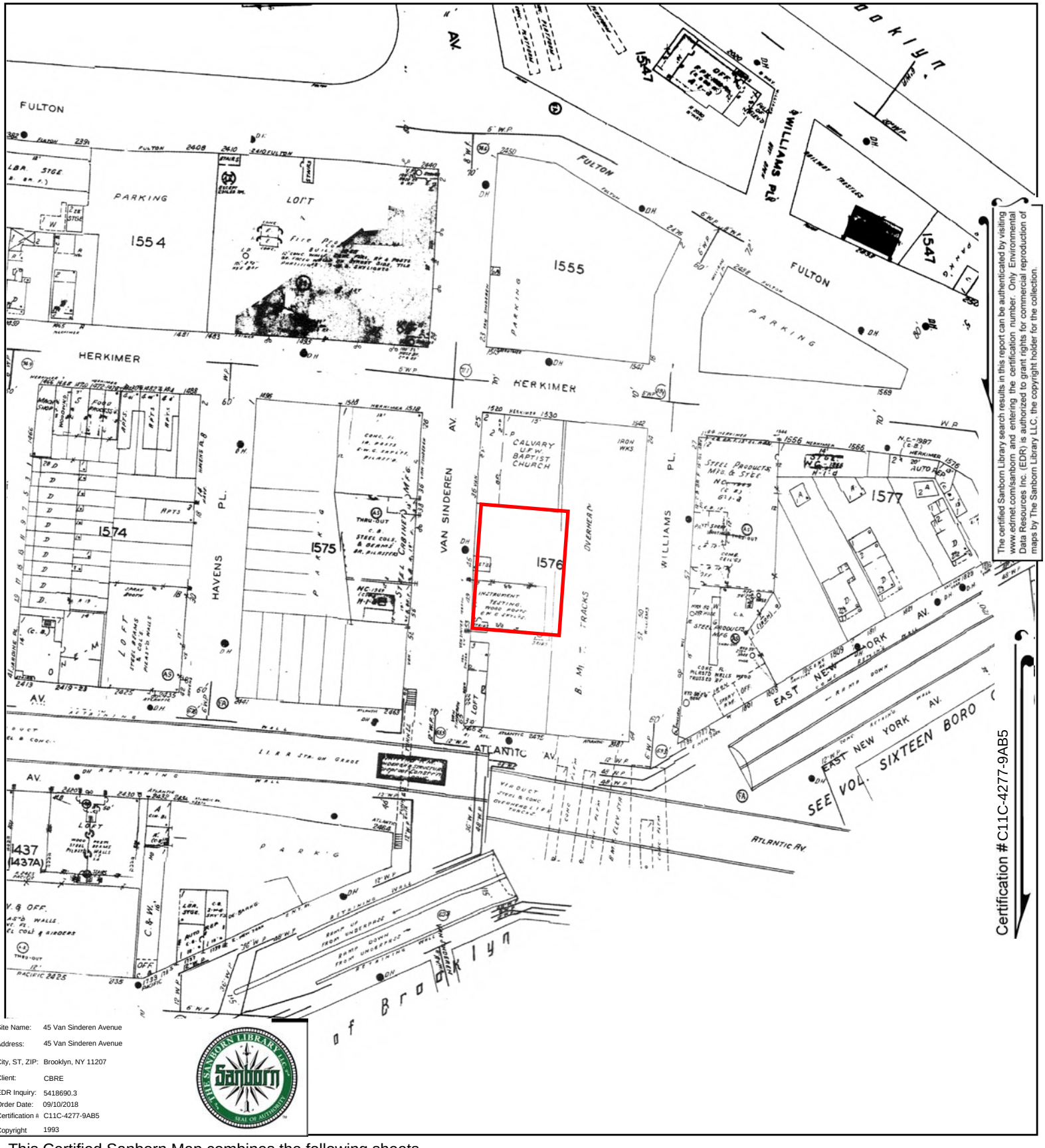

The certified Sanborn Library search results in this report can be authenticated by visiting www.edrnet.com/sanborn and entering the certification number. Only Environmental Data Resources Inc. (EDR) is authorized to grant rights for commercial reproduction of maps by The Sanborn Library LLC, the copyright holder for the collection.

Site Name:	45 Van Sinderen Avenue
Address:	45 Van Sinderen Avenue
City, ST, ZIP:	Brooklyn, NY 11207
Client:	CBRE
EDR Inquiry:	5418690.3
Order Date:	09/10/2018
Certification #	C11C-4277-9AB5
Copyright	1993

This Certified Sanborn Map combines the following sheets.
Outlined areas indicate map sheets within the collection.



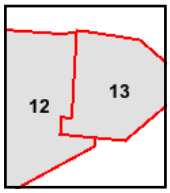

Volume 7, Sheet 13
Volume 7, Sheet 12

0 Feet 150 300 600

N

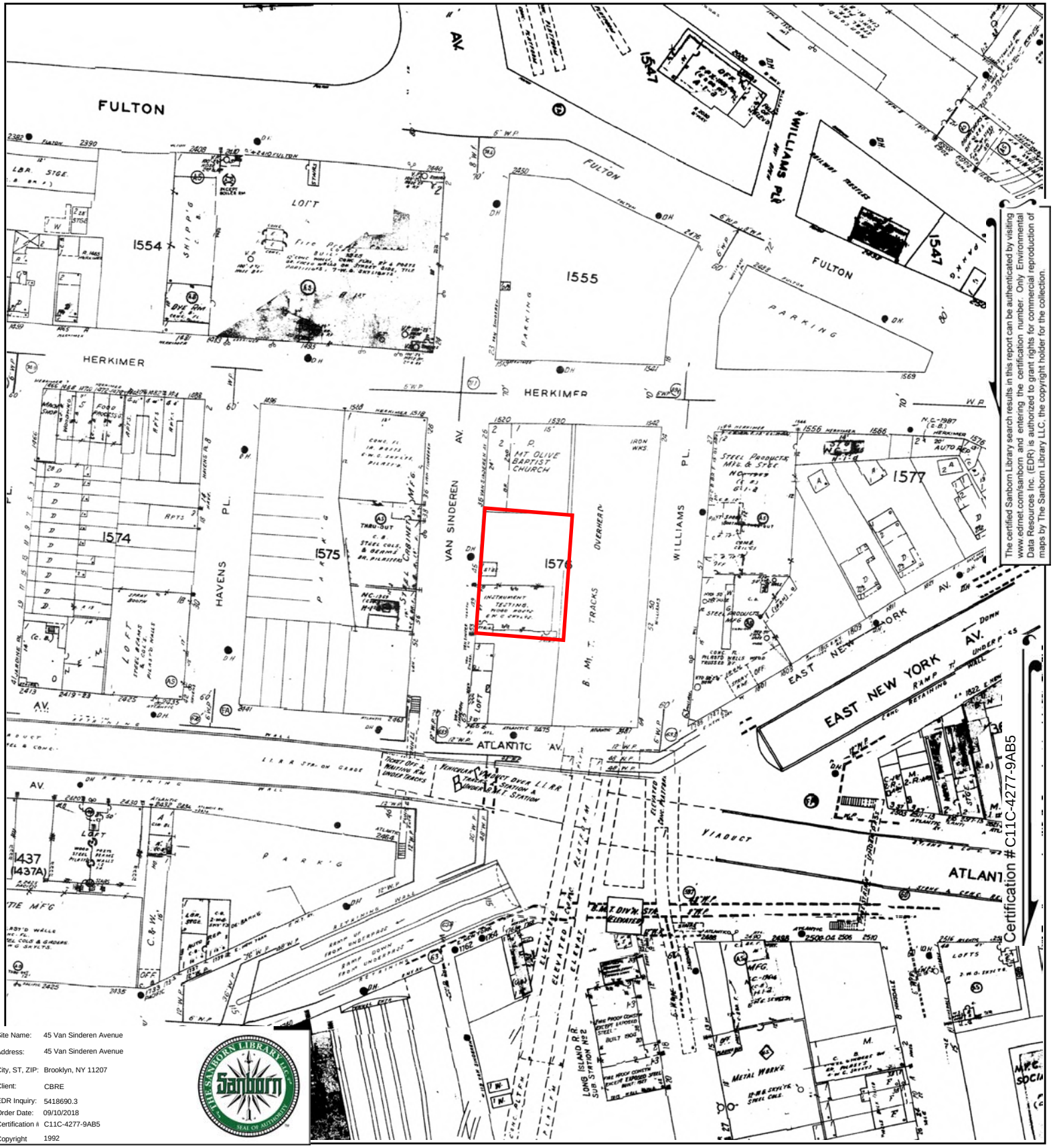

The certified Sanborn Library search results in this report can be authenticated by visiting www.edrnet.com/sanborn and entering the certification number. Only Environmental Data Resources Inc. (EDR) is authorized to grant rights for commercial reproduction of maps by The Sanborn Library LLC, the copyright holder for the collection.

Certification # C11C-4277-9AB5

Site Name:	45 Van Sinderen Avenue
Address:	45 Van Sinderen Avenue
City, ST, ZIP:	Brooklyn, NY 11207
Client:	CBRE
EDR Inquiry:	5418690.3
Order Date:	09/10/2018
Certification #	C11C-4277-9AB5
Copyright	1992

This Certified Sanborn Map combines the following sheets.
Outlined areas indicate map sheets within the collection.

0 Feet 150 300 600



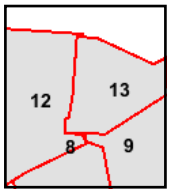

Volume 16, Sheet 9
Volume 16, Sheet 8
Volume 7, Sheet 13
Volume 7, Sheet 12

N

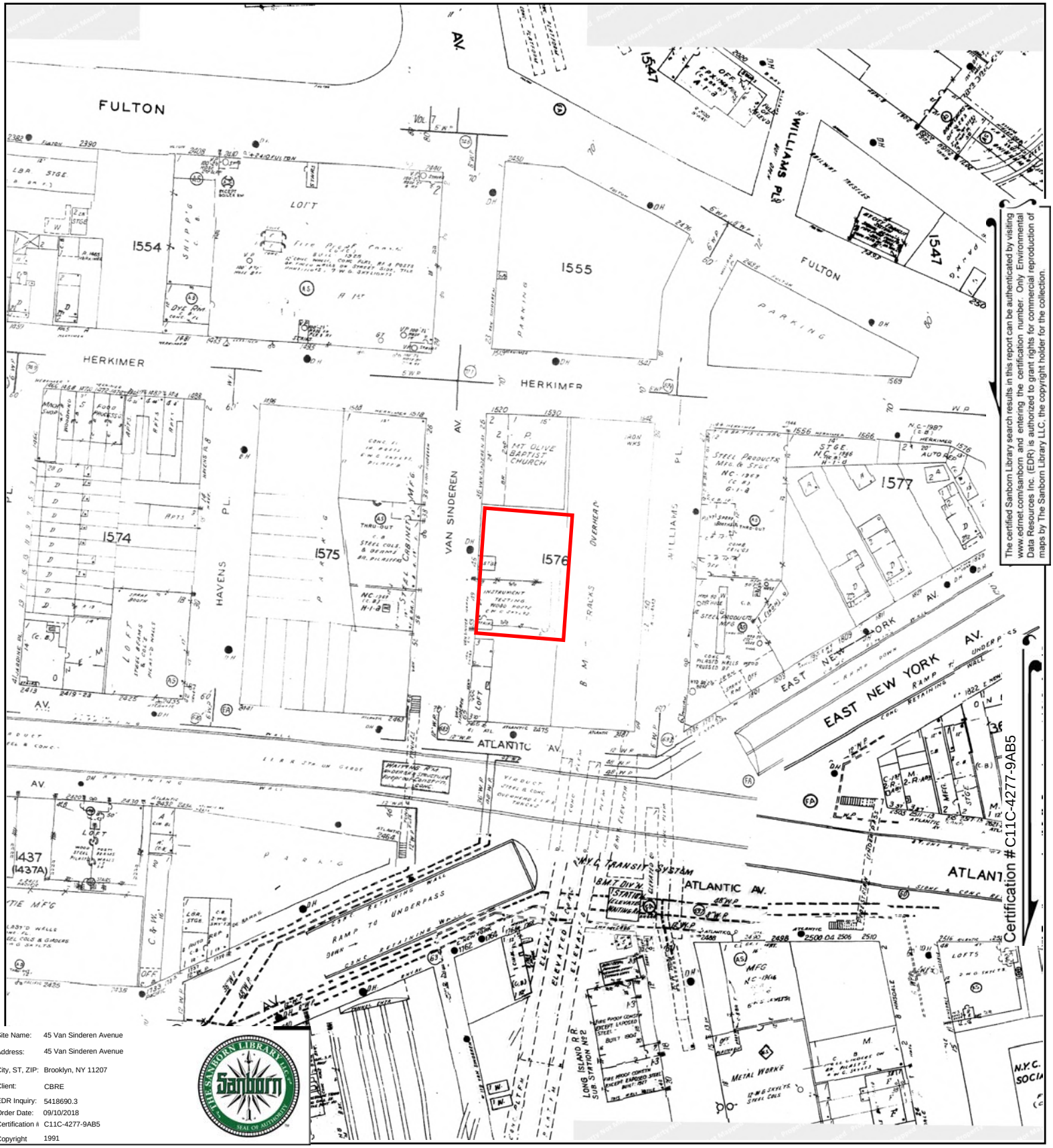

Site Name:	45 Van Sinderen Avenue
Address:	45 Van Sinderen Avenue
City, ST, ZIP:	Brooklyn, NY 11207
Client:	CBRE
EDR Inquiry:	5418690.3
Order Date:	09/10/2018
Certification #	C11C-4277-9AB5
Copyright	1991

The certified Sanborn Library search results in this report can be authenticated by visiting www.edrnet.com/sanborn and entering the certification number. Only Environmental Data Resources Inc. (EDR) is authorized to grant rights for commercial reproduction of maps by The Sanborn Library LLC, the copyright holder for the collection.

This Certified Sanborn Map combines the following sheets.
Outlined areas indicate map sheets within the collection.



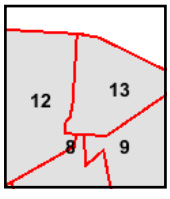

Volume 7, Sheet 13
Volume 7, Sheet 12
Volume 16, Sheet 9
Volume 16, Sheet 8

0 Feet 150 300 600

N

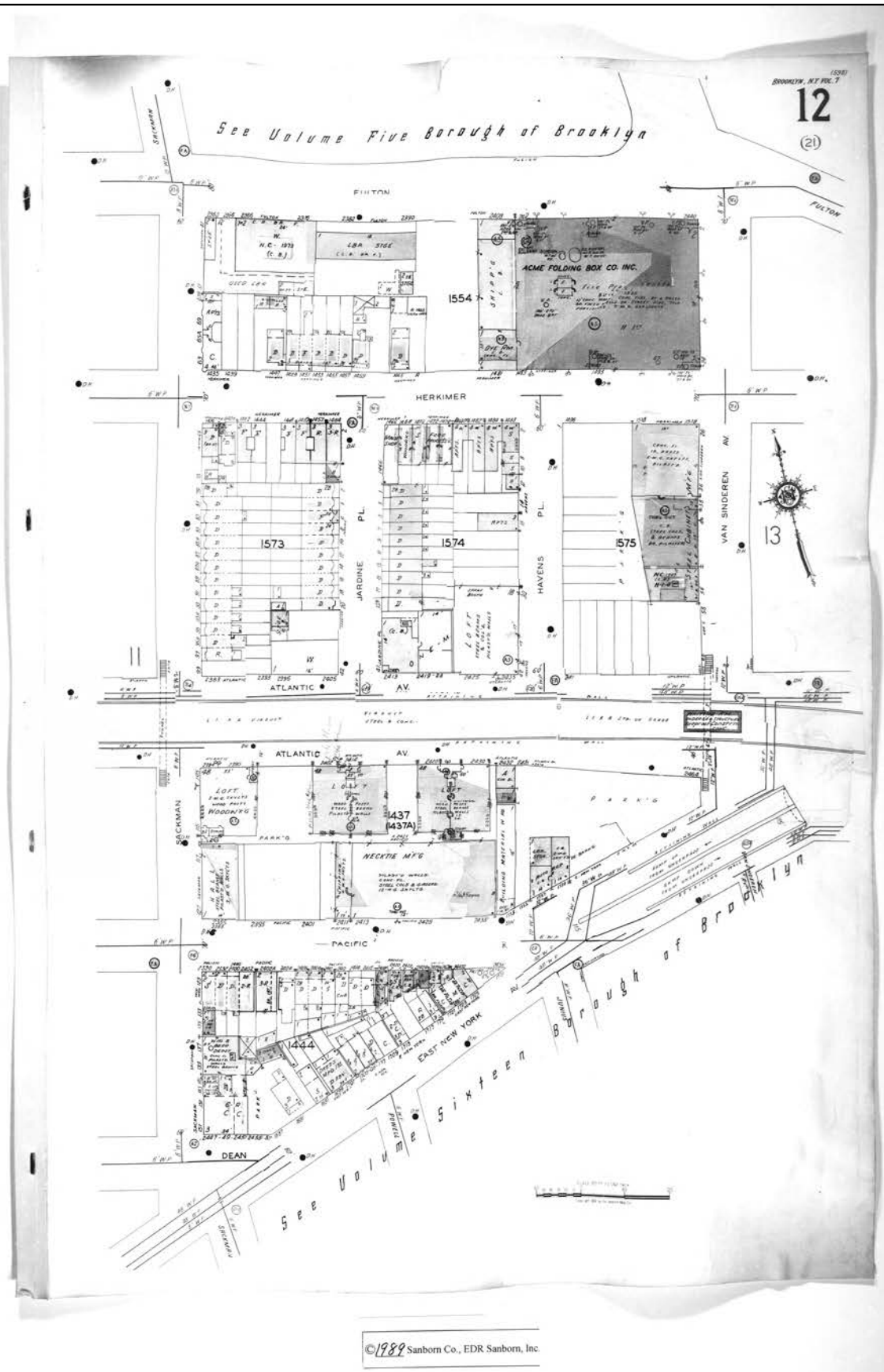

©1989 Sanborn Co., EDR Sanborn, Inc.

The certified Sanborn Library search results in this report can be authenticated by visiting www.edrnet.com/sanborn and entering the certification number. Only Environmental Data Resources Inc. (EDR) is authorized to grant rights for commercial reproduction of maps by The Sanborn Library LLC, the copyright holder for the collection.

Certification # C11C-4277-9AB5

Site Name: 45 Van Sinderen Avenue
Address: 45 Van Sinderen Avenue
City, ST, ZIP: Brooklyn, NY 11207
Client: CBRE
EDR Inquiry: 5418690.3
Order Date: 09/10/2018
Certification #: C11C-4277-9AB5
Copyright 1989

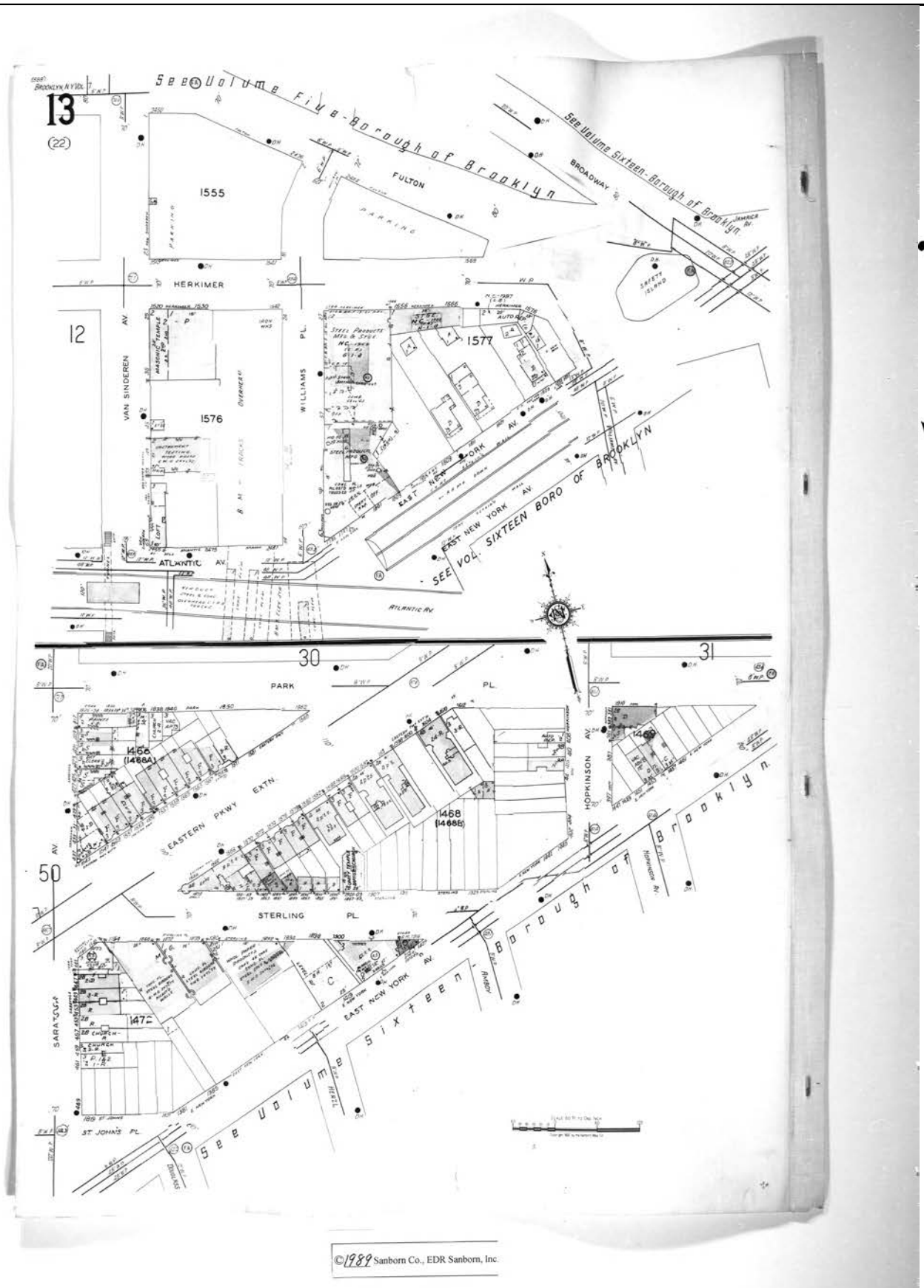

©1989 Sanborn Co., EDR Sanborn, Inc.

The certified Sanborn Library search results in this report can be authenticated by visiting www.edrnet.com/sanborn and entering the certification number. Only Environmental Data Resources Inc. (EDR) is authorized to grant rights for commercial reproduction of maps by The Sanborn Library LLC, the copyright holder for the collection.

Certification # C11C-4277-9AB5

Site Name: 45 Van Sinderen Avenue
Address: 45 Van Sinderen Avenue
City, ST, ZIP: Brooklyn, NY 11207
Client: CBRE
EDR Inquiry: 5418690.3
Order Date: 09/10/2018
Certification #: C11C-4277-9AB5
Copyright 1989

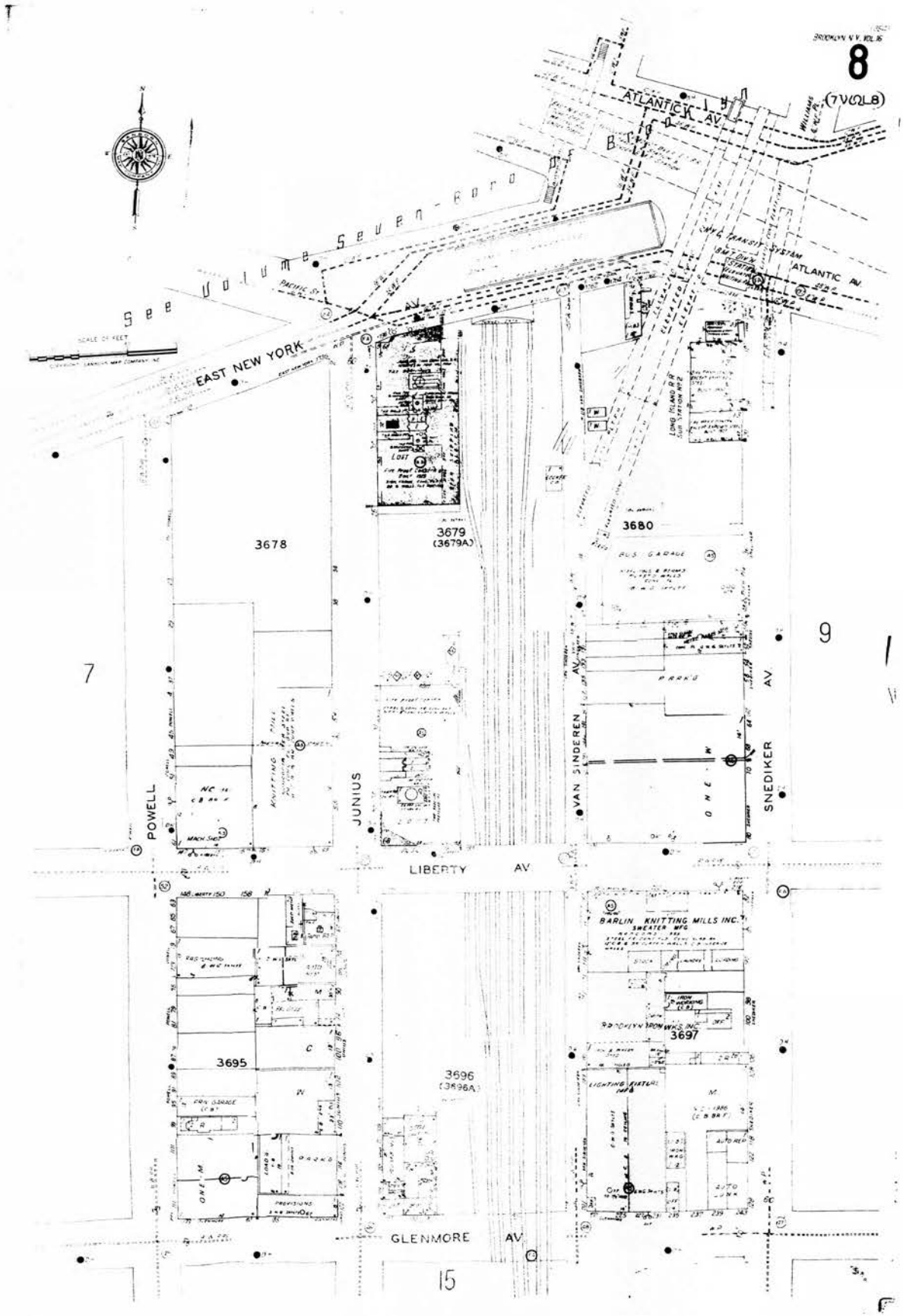

The certified Sanborn Library search results in this report can be authenticated by visiting www.edrnet.com/sanborn and entering the certification number. Only Environmental Data Resources Inc. (EDR) is authorized to grant rights for commercial reproduction of maps by The Sanborn Library LLC, the copyright holder for the collection.

Certification # C11C-4277-9AB5

Site Name: 45 Van Sinderen Avenue
Address: 45 Van Sinderen Avenue
City, ST, ZIP: Brooklyn, NY 11207
Client: CBRE
EDR Inquiry: 5418690.3
Order Date: 09/10/2018
Certification #: C11C-4277-9AB5
Copyright 1989

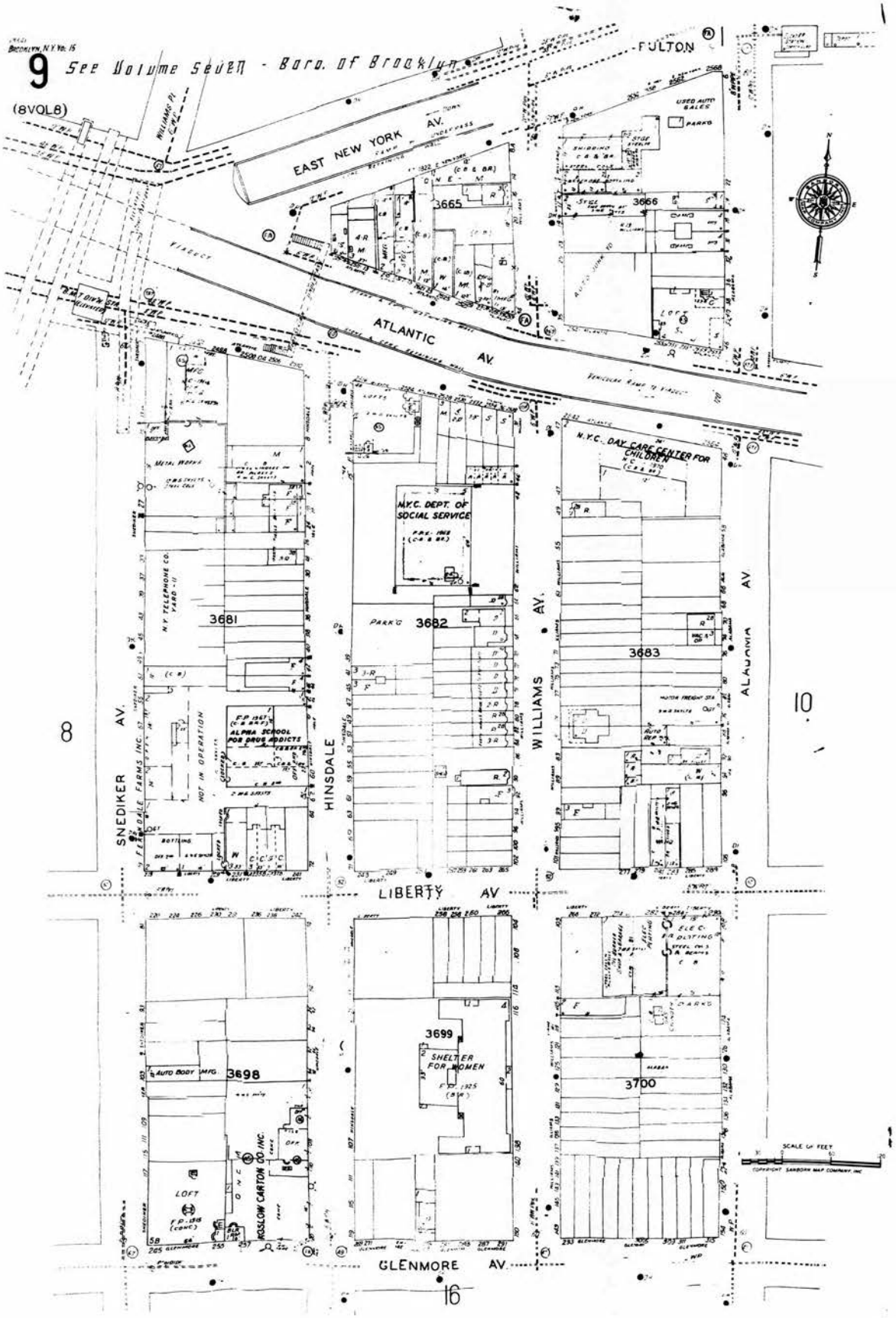

The certified Sanborn Library search results in this report can be authenticated by visiting www.edrnet.com/sanborn and entering the certification number. Only Environmental Data Resources Inc. (EDR) is authorized to grant rights for commercial reproduction of maps by The Sanborn Library LLC, the copyright holder for the collection.

Certification # C11C-4277-9AB5

Site Name: 45 Van Sinderen Avenue
Address: 45 Van Sinderen Avenue
City, ST, ZIP: Brooklyn, NY 11207
Client: CBRE
EDR Inquiry: 5418690.3
Order Date: 09/10/2018
Certification #: C11C-4277-9AB5
Copyright 1989

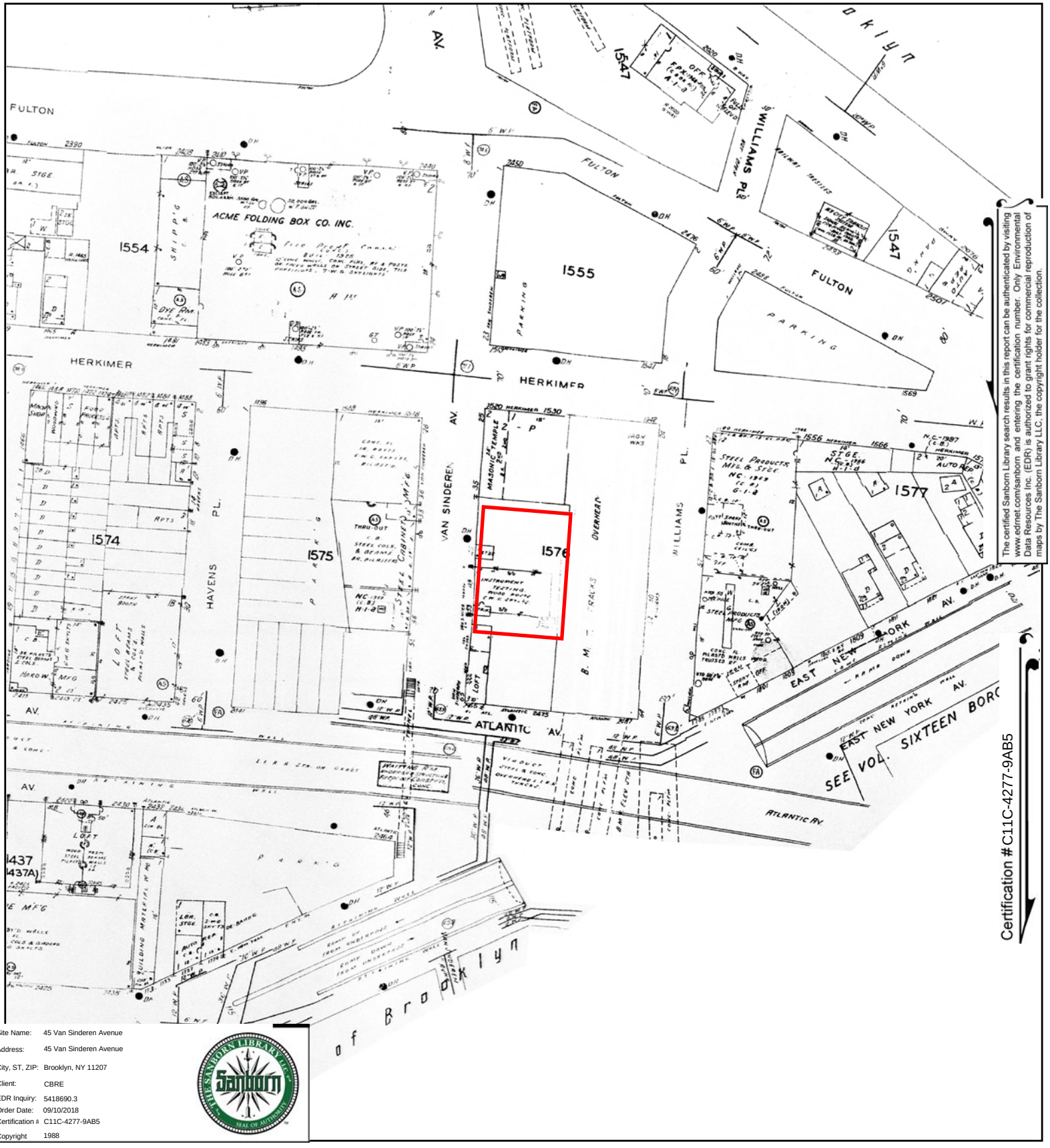

The certified Sanborn Library search results in this report can be authenticated by visiting www.edrnet.com/sanborn and entering the certification number. Only Environmental Data Resources Inc. (EDR) is authorized to grant rights for commercial reproduction of maps by The Sanborn Library LLC, the copyright holder for the collection.

Certification #C11C-4277-9AB5

Site Name:	45 Van Sinderen Avenue
Address:	45 Van Sinderen Avenue
City, ST, ZIP:	Brooklyn, NY 11207
Client:	CBRE
EDR Inquiry:	5418690.3
Order Date:	09/10/2018
Certification #:	C11C-4277-9AB5
Copyright	1988

This Certified Sanborn Map combines the following sheets.
Outlined areas indicate map sheets within the collection.



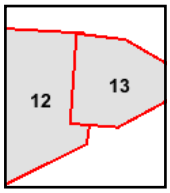

Volume 7, Sheet 13
Volume 7, Sheet 12

0 Feet 150 300 600

N

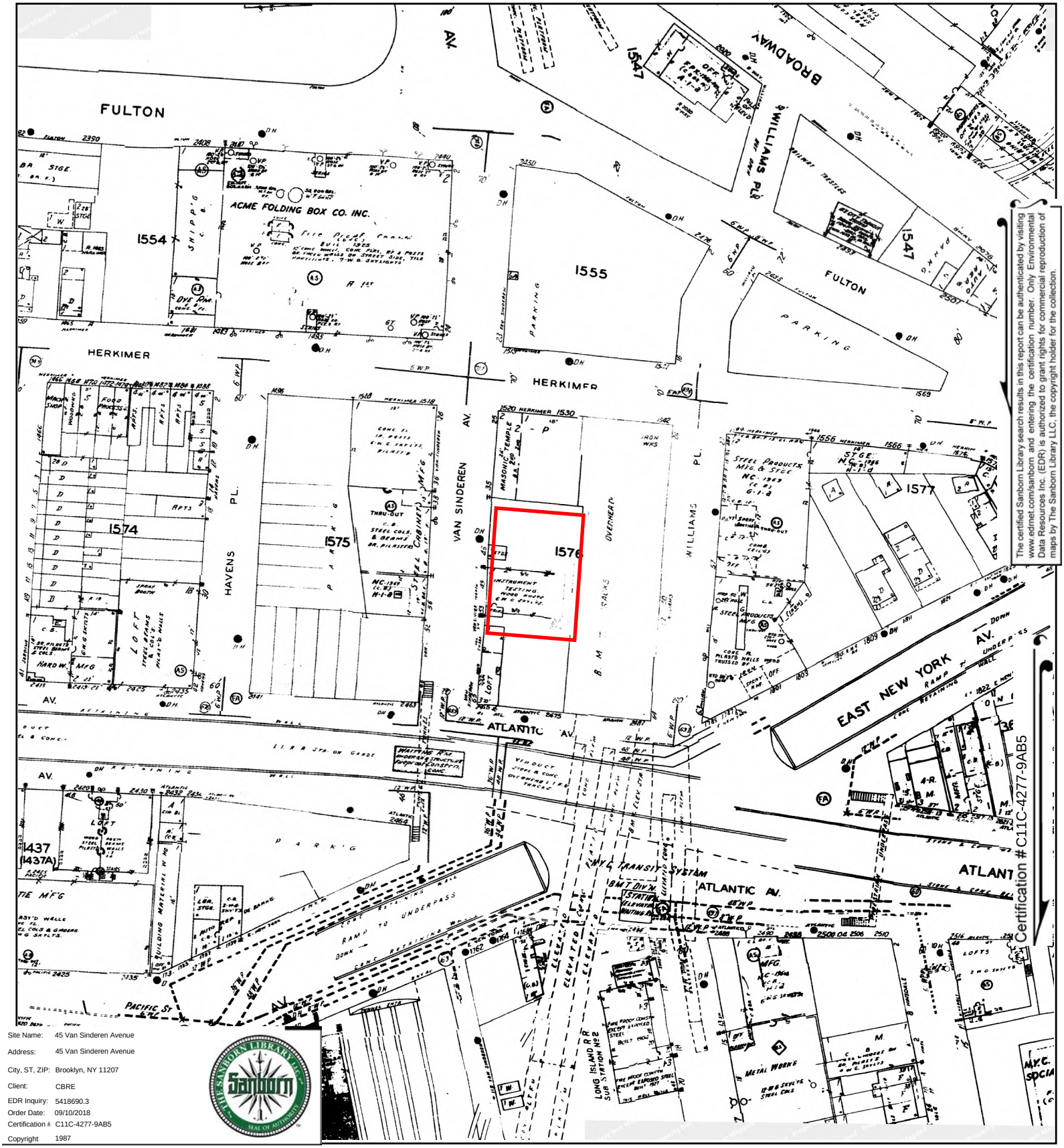

The certified Sanborn Library search results in this report can be authenticated by visiting www.edrnet.com/sanborn and entering the certification number. Only Environmental Data Resources Inc. (EDR) is authorized to grant rights for commercial reproduction of maps by The Sanborn Library LLC, the copyright holder for the collection.

Site Name:	45 Van Sinderen Avenue
Address:	45 Van Sinderen Avenue
City, ST, ZIP:	Brooklyn, NY 11207
Client:	CBRE
EDR Inquiry:	5418690.3
Order Date:	09/10/2018
Certification #:	C11C-4277-9AB5
Copyright	1987

This Certified Sanborn Map combines the following sheets.
Outlined areas indicate map sheets within the collection.

0 Feet 150 300 600



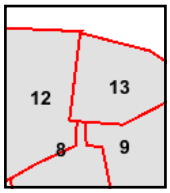

Volume 16, Sheet 9
Volume 16, Sheet 8
Volume 7, Sheet 13
Volume 7, Sheet 12

N

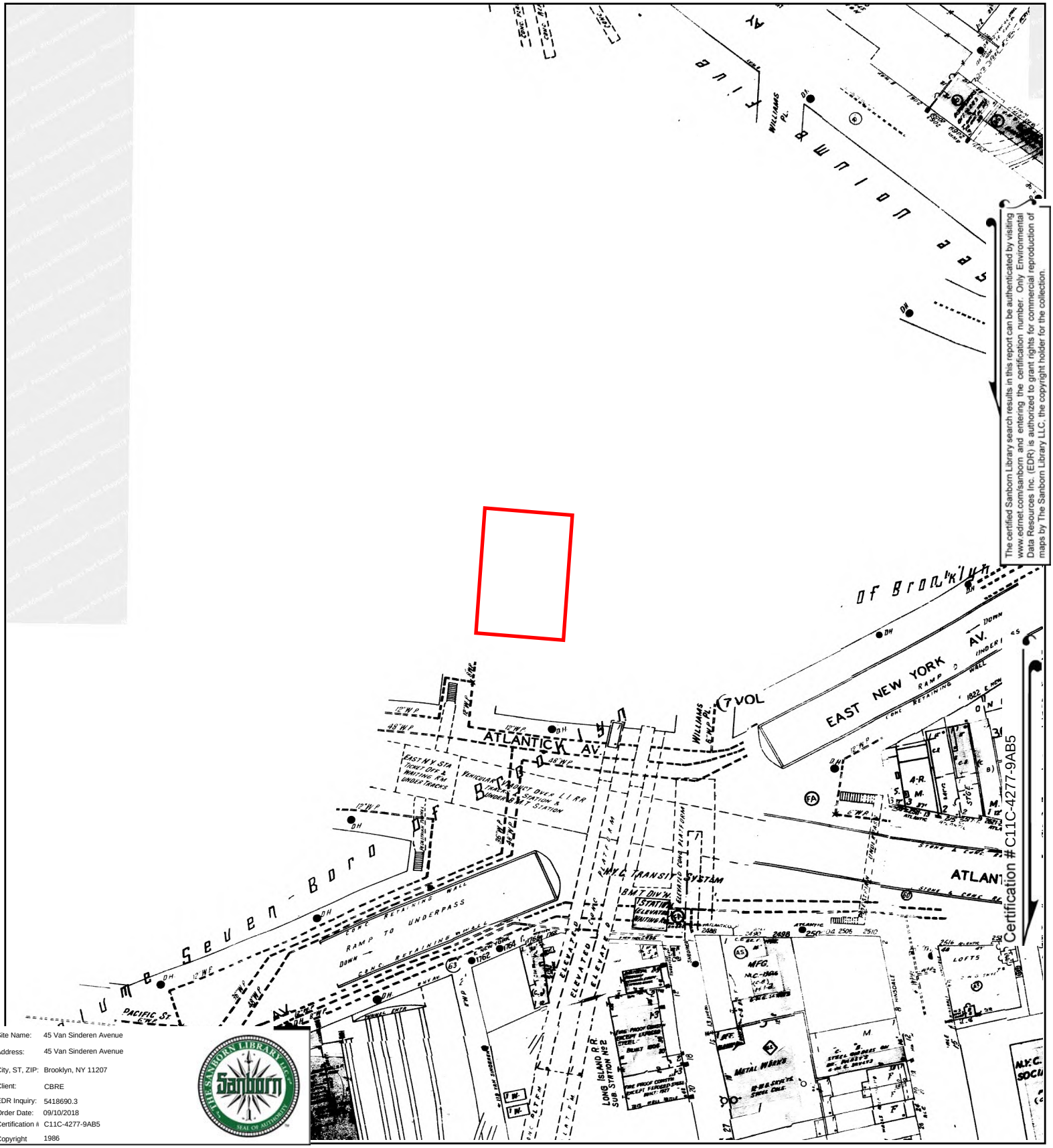

The certified Sanborn Library search results in this report can be authenticated by visiting www.edrnet.com/sanborn and entering the certification number. Only Environmental Data Resources Inc. (EDR) is authorized to grant rights for commercial reproduction of maps by The Sanborn Library LLC, the copyright holder for the collection.

Site Name:	45 Van Sinderen Avenue
Address:	45 Van Sinderen Avenue
City, ST, ZIP:	Brooklyn, NY 11207
Client:	CBRE
EDR Inquiry:	5418690.3
Order Date:	09/10/2018
Certification #:	C11C-4277-9AB5
Copyright	1986

This Certified Sanborn Map combines the following sheets.
Outlined areas indicate map sheets within the collection.

0 Feet 150 300 600

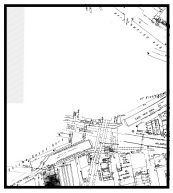

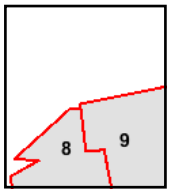

Volume 16, Sheet 9
Volume 16, Sheet 8

N

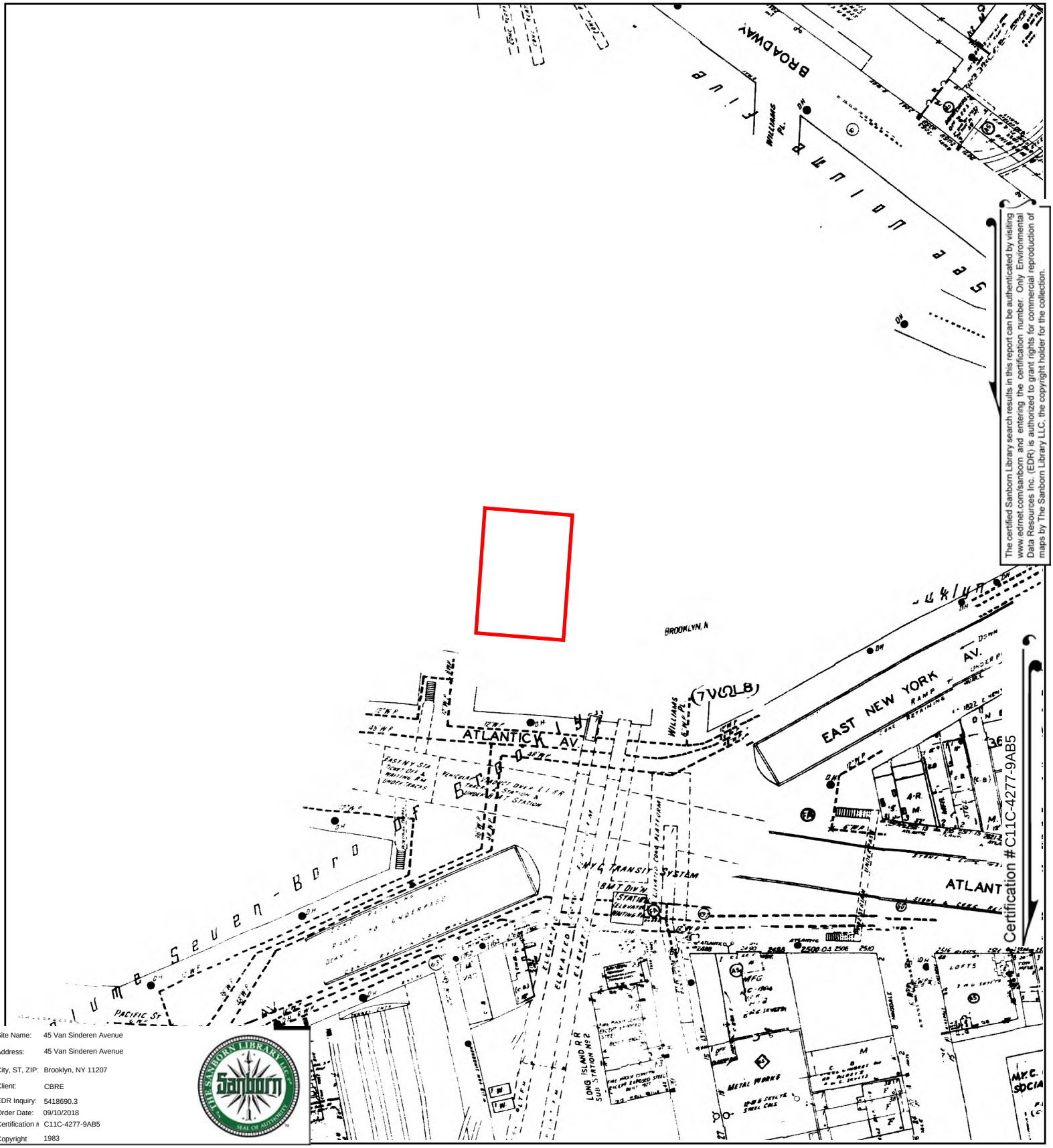

The certified Sanborn Library search results in this report can be authenticated by visiting www.edrnet.com/sanborn and entering the certification number. Only Environmental Data Resources Inc. (EDR) is authorized to grant rights for commercial reproduction of maps by The Sanborn Library LLC, the copyright holder for the collection.

Site Name:	45 Van Sinderen Avenue
Address:	45 Van Sinderen Avenue
City, ST, ZIP:	Brooklyn, NY 11207
Client:	CBRE
EDR Inquiry:	5418690.3
Order Date:	09/10/2018
Certification #:	C11C-4277-9AB5
Copyright	1983

This Certified Sanborn Map combines the following sheets.
Outlined areas indicate map sheets within the collection.

0 Feet 150 300 600

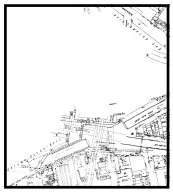

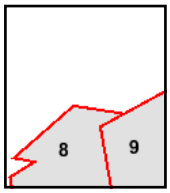

Volume 16, Sheet 9
Volume 16, Sheet 8

N

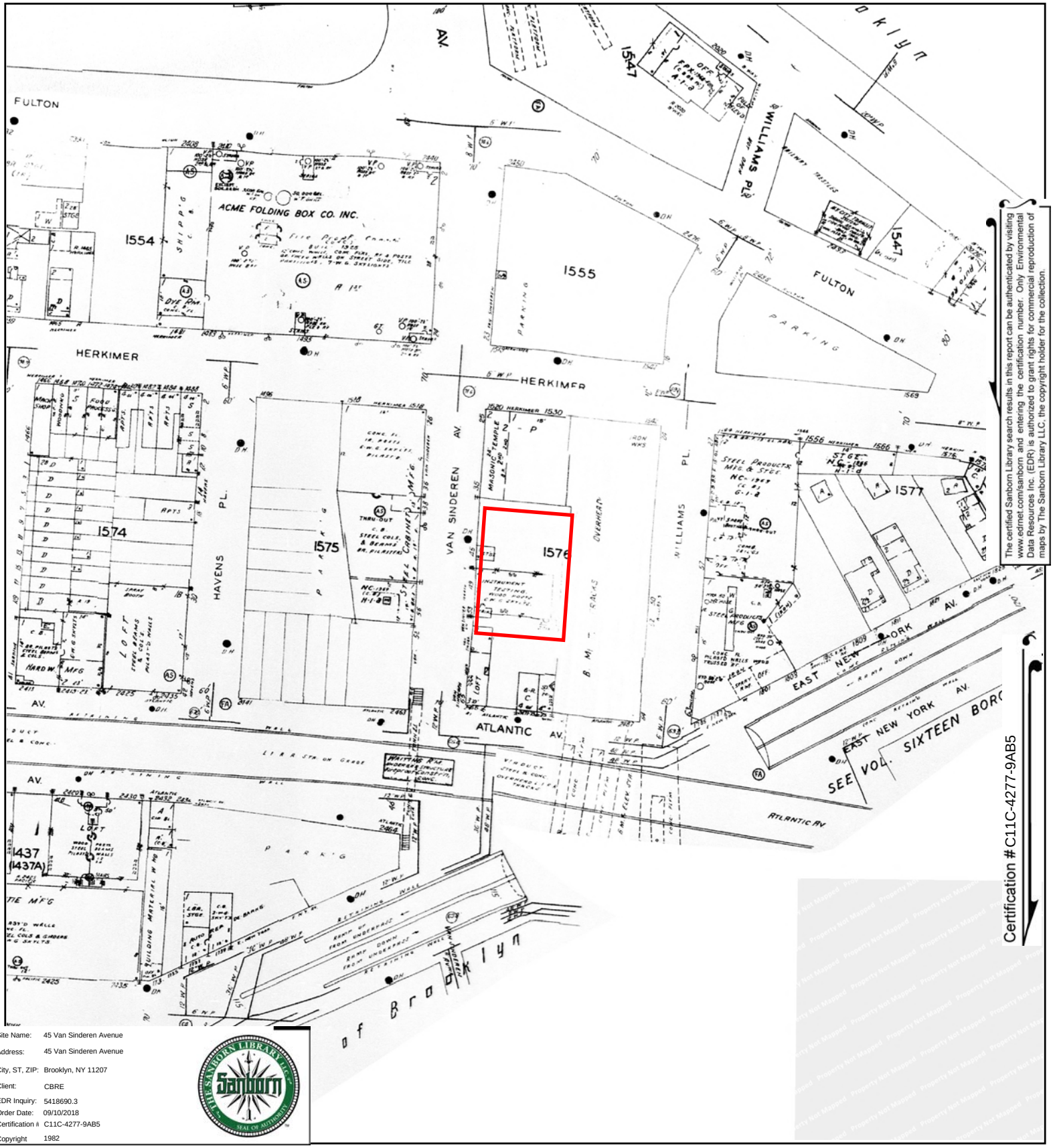

The certified Sanborn Library search results in this report can be authenticated by visiting www.edrnet.com/sanborn and entering the certification number. Only Environmental Data Resources Inc. (EDR) is authorized to grant rights for commercial reproduction of maps by The Sanborn Library LLC, the copyright holder for the collection.

Site Name:	45 Van Sinderen Avenue
Address:	45 Van Sinderen Avenue
City, ST, ZIP:	Brooklyn, NY 11207
Client:	CBRE
EDR Inquiry:	5418690.3
Order Date:	09/10/2018
Certification #:	C11C-4277-9AB5
Copyright	1982

This Certified Sanborn Map combines the following sheets.
Outlined areas indicate map sheets within the collection.



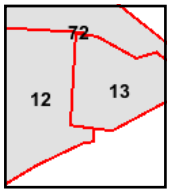

Volume 7, Sheet 13
Volume 7, Sheet 12
Volume 5, Sheet 72

0 Feet 150 300 600

N

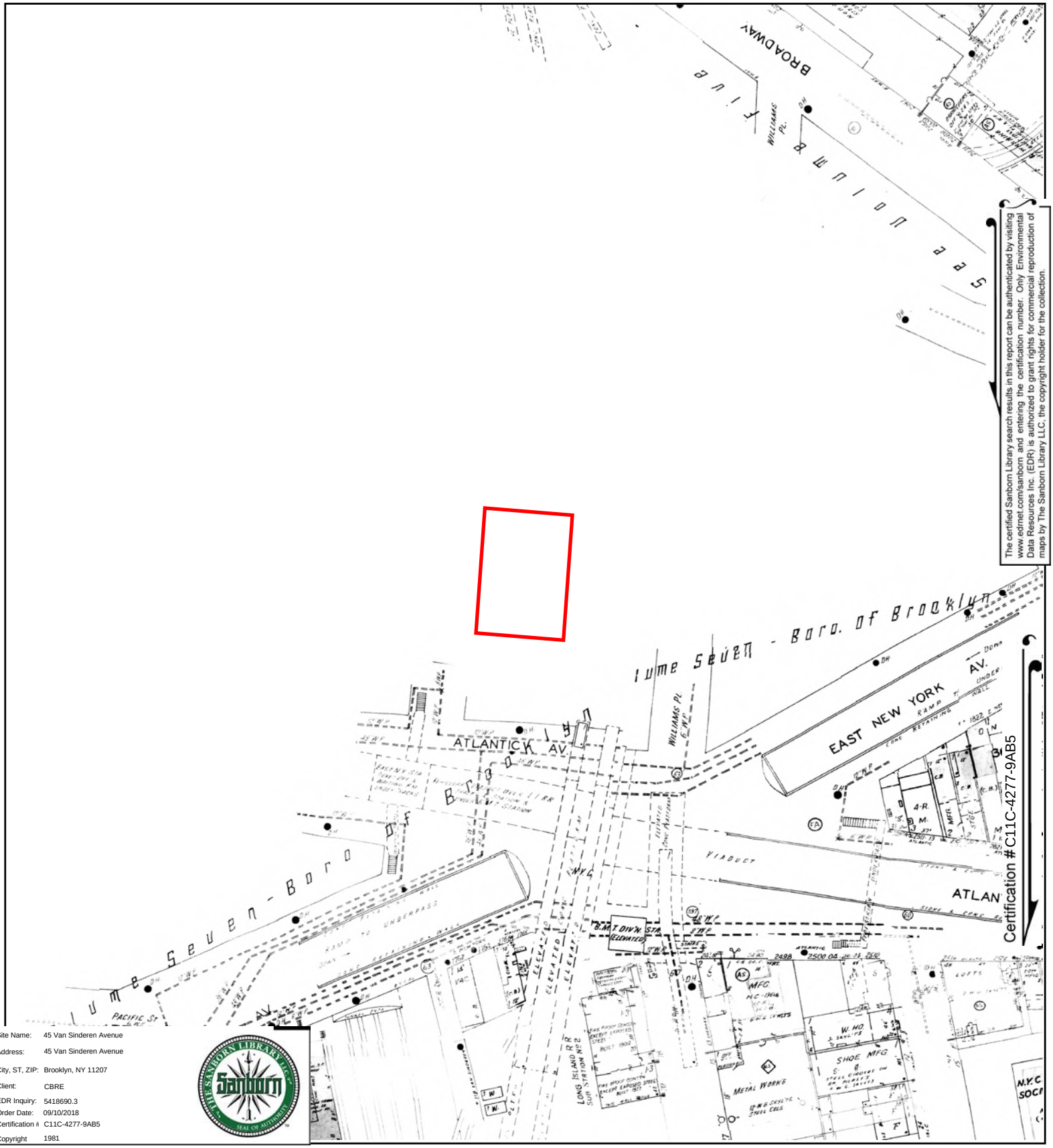

The certified Sanborn Library search results in this report can be authenticated by visiting www.edrnet.com/sanborn and entering the certification number. Only Environmental Data Resources Inc. (EDR) is authorized to grant rights for commercial reproduction of maps by The Sanborn Library LLC, the copyright holder for the collection.

Site Name:	45 Van Sinderen Avenue
Address:	45 Van Sinderen Avenue
City, ST, ZIP:	Brooklyn, NY 11207
Client:	CBRE
EDR Inquiry:	5418690.3
Order Date:	09/10/2018
Certification #:	C11C-4277-9AB5
Copyright	1981

This Certified Sanborn Map combines the following sheets.
Outlined areas indicate map sheets within the collection.



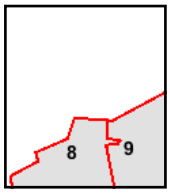

Volume 16, Sheet 8
Volume 16, Sheet 9

0 Feet 150 300 600

N

Certified Sanborn® Map

1980

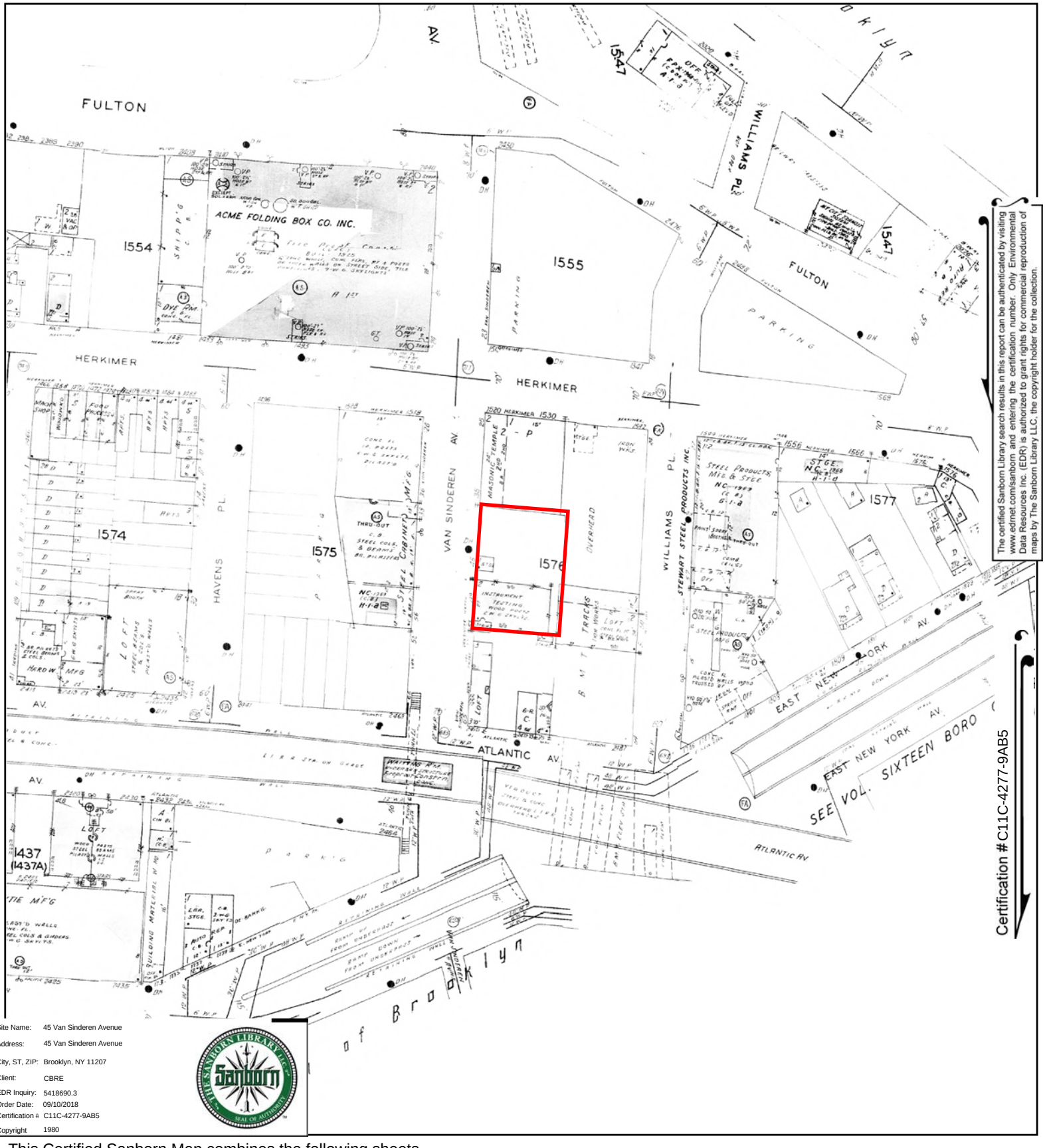

Certification #C11C-4277-9AB5

The certified Sanborn Library search results in this report can be authenticated by visiting www.edrnet.com/sanborn and entering the certification number. Only Environmental Data Resources Inc. (EDR) is authorized to grant rights for commercial reproduction of maps by The Sanborn Library LLC, the copyright holder for the collection.

Site Name:	45 Van Sinderen Avenue
Address:	45 Van Sinderen Avenue
City, ST, ZIP:	Brooklyn, NY 11207
Client:	CBRE
EDR Inquiry:	5418690.3
Order Date:	09/10/2018
Certification #:	C11C-4277-9AB5
Copyright	1980

This Certified Sanborn Map combines the following sheets.
Outlined areas indicate map sheets within the collection.



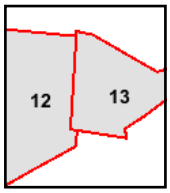

Volume 7, Sheet 13
Volume 7, Sheet 12

0 Feet 150 300 600

N

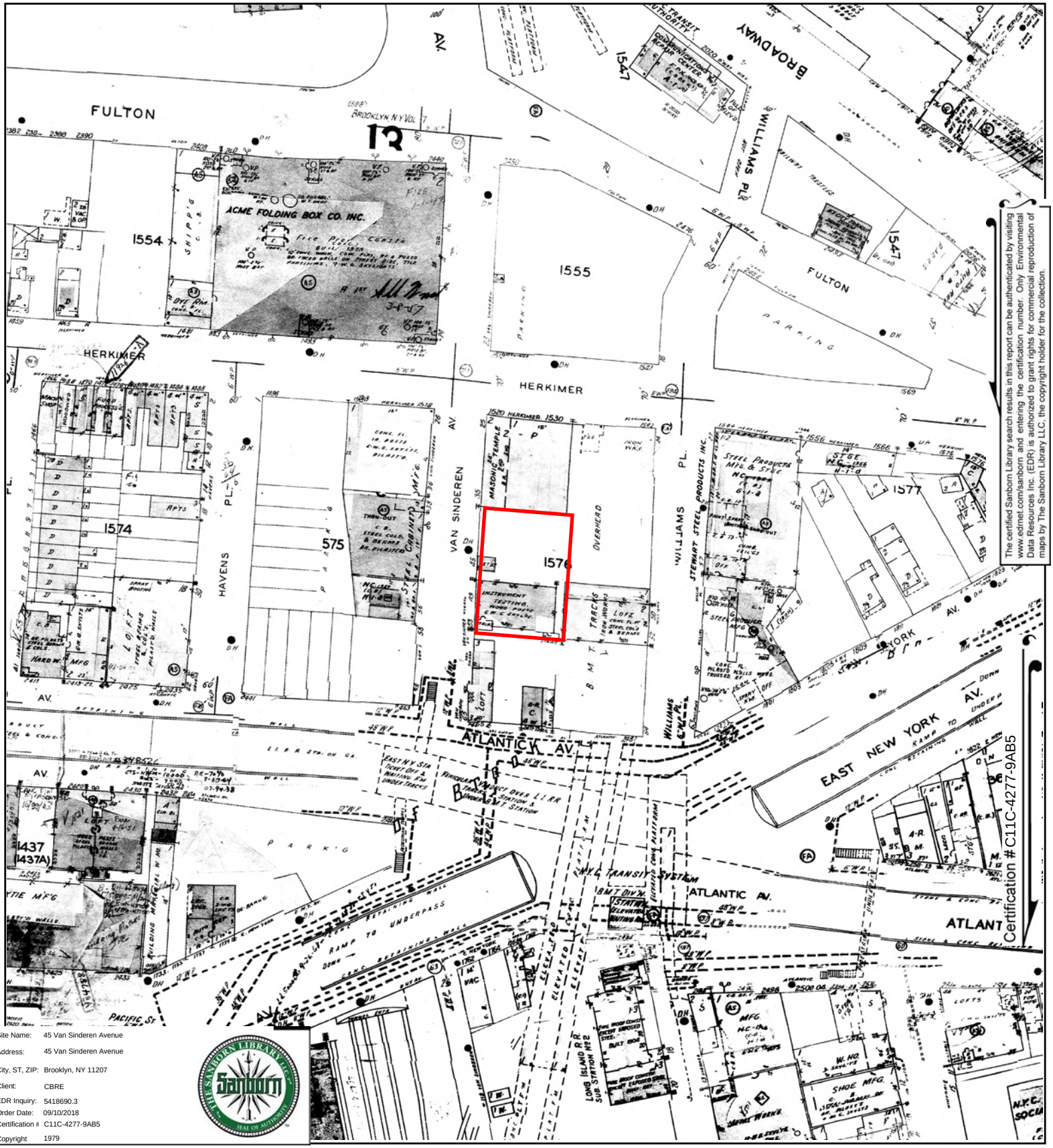

Certification #C11C-4277-9AB5

The certified Sanborn Library search results in this report can be authenticated by visiting www.edrnet.com/sanborn and entering the certification number. Only Environmental Data Resources Inc. (EDR) is authorized to grant rights for commercial reproduction of maps by The Sanborn Library LLC, the copyright holder for the collection.

Site Name:	45 Van Sinderen Avenue
Address:	45 Van Sinderen Avenue
City, ST, ZIP:	Brooklyn, NY 11207
Client:	CBRE
EDR Inquiry:	5418690.3
Order Date:	09/10/2018
Certification #	C11C-4277-9AB5
Copyright	1979

This Certified Sanborn Map combines the following sheets.
Outlined areas indicate map sheets within the collection.

0 Feet 150 300 600

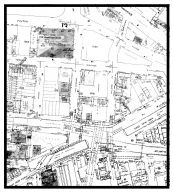

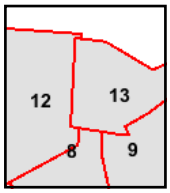

Volume 16, Sheet 9
Volume 16, Sheet 8
Volume 7, Sheet 13
Volume 7, Sheet 12

N

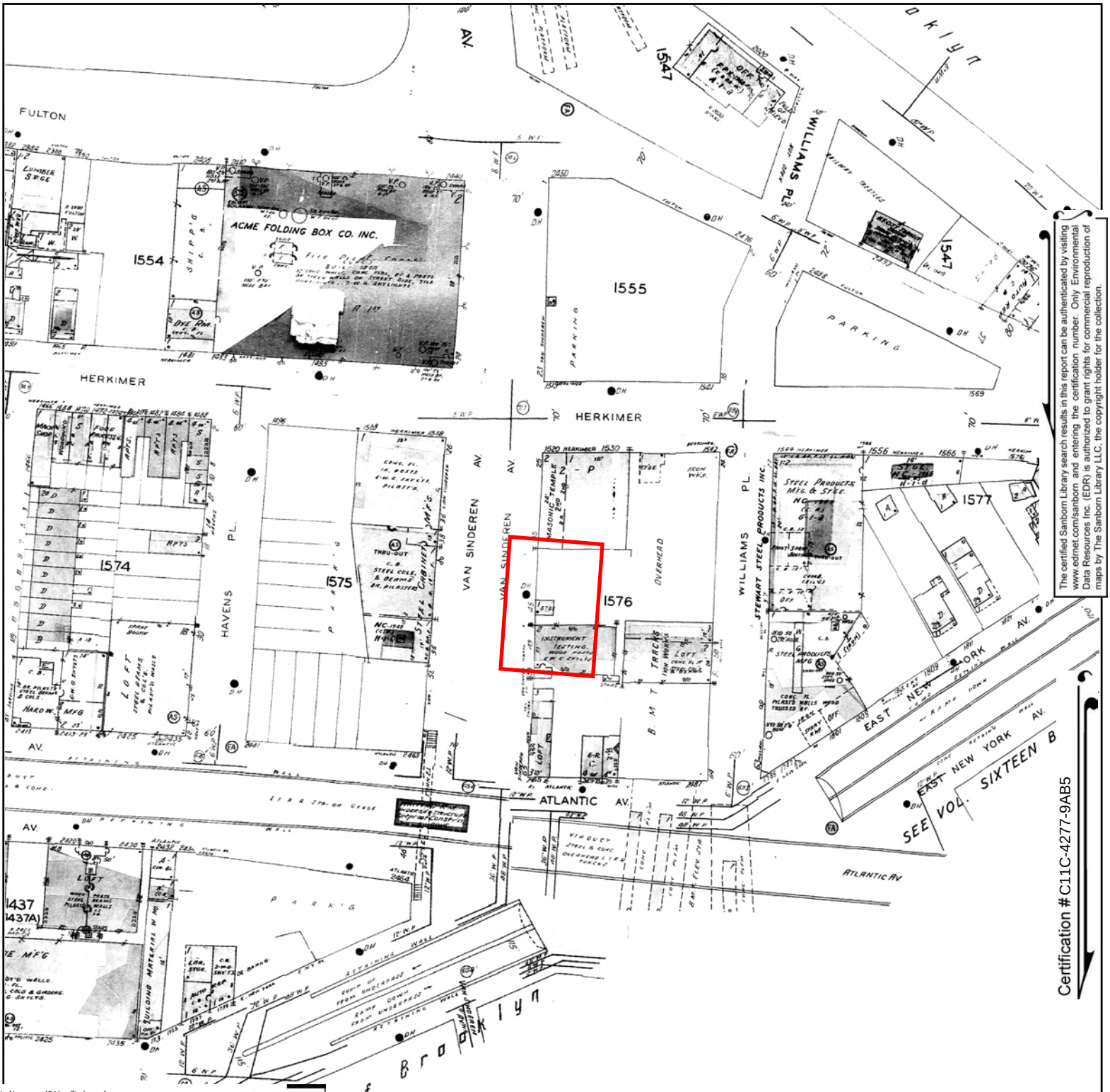

The certified Sanborn Library search results in this report can be authenticated by visiting www.edrnet.com/sanborn and entering the certification number. Only Environmental Data Resources Inc. (EDR) is authorized to grant rights for commercial reproduction of maps by The Sanborn Library LLC, the copyright holder for the collection.

Site Name:	45 Van Sinderen Avenue
Address:	45 Van Sinderen Avenue
City, ST, ZIP:	Brooklyn, NY 11207
Client:	CBRE
EDR Inquiry:	5418690.3
Order Date:	09/10/2018
Certification #	C11C-4277-9AB5
Copyright	1978

This Certified Sanborn Map combines the following sheets.
Outlined areas indicate map sheets within the collection.

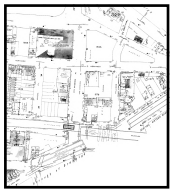

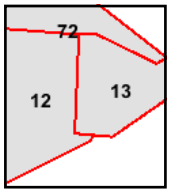

Volume 7, Sheet 13
Volume 7, Sheet 12
Volume 5, Sheet 72

0 Feet 150 300 600

N

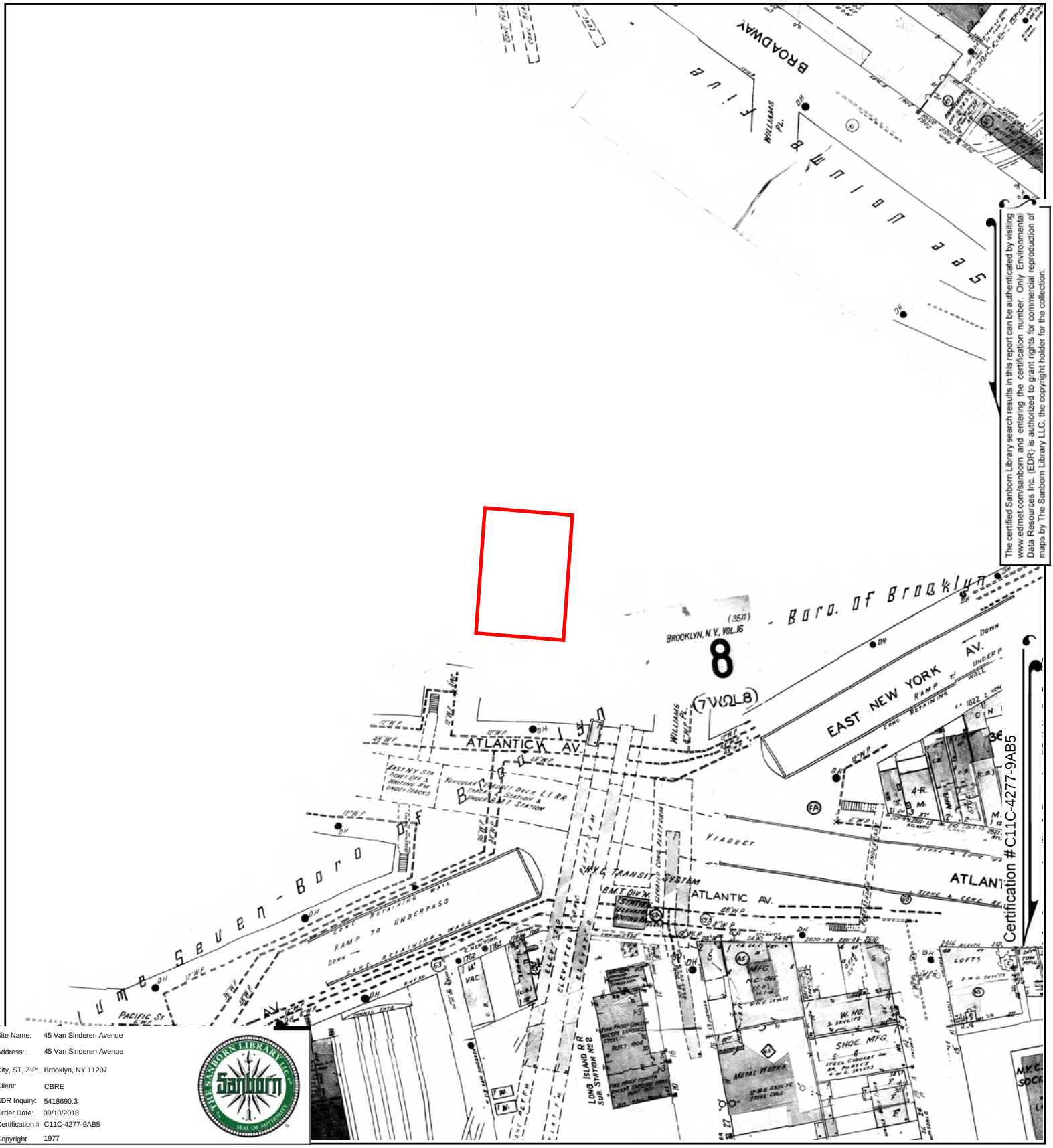

The certified Sanborn Library search results in this report can be authenticated by visiting www.edrnet.com/sanborn and entering the certification number. Only Environmental Data Resources Inc. (EDR) is authorized to grant rights for commercial reproduction of maps by The Sanborn Library LLC, the copyright holder for the collection.

Site Name:	45 Van Sinderen Avenue
Address:	45 Van Sinderen Avenue
City, ST, ZIP:	Brooklyn, NY 11207
Client:	CBRE
EDR Inquiry:	5418690.3
Order Date:	09/10/2018
Certification #:	C11C-4277-9AB5
Copyright	1977

This Certified Sanborn Map combines the following sheets.
Outlined areas indicate map sheets within the collection.

0 Feet 150 300 600



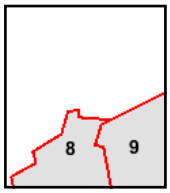

Volume 16, Sheet 9
Volume 16, Sheet 8

N

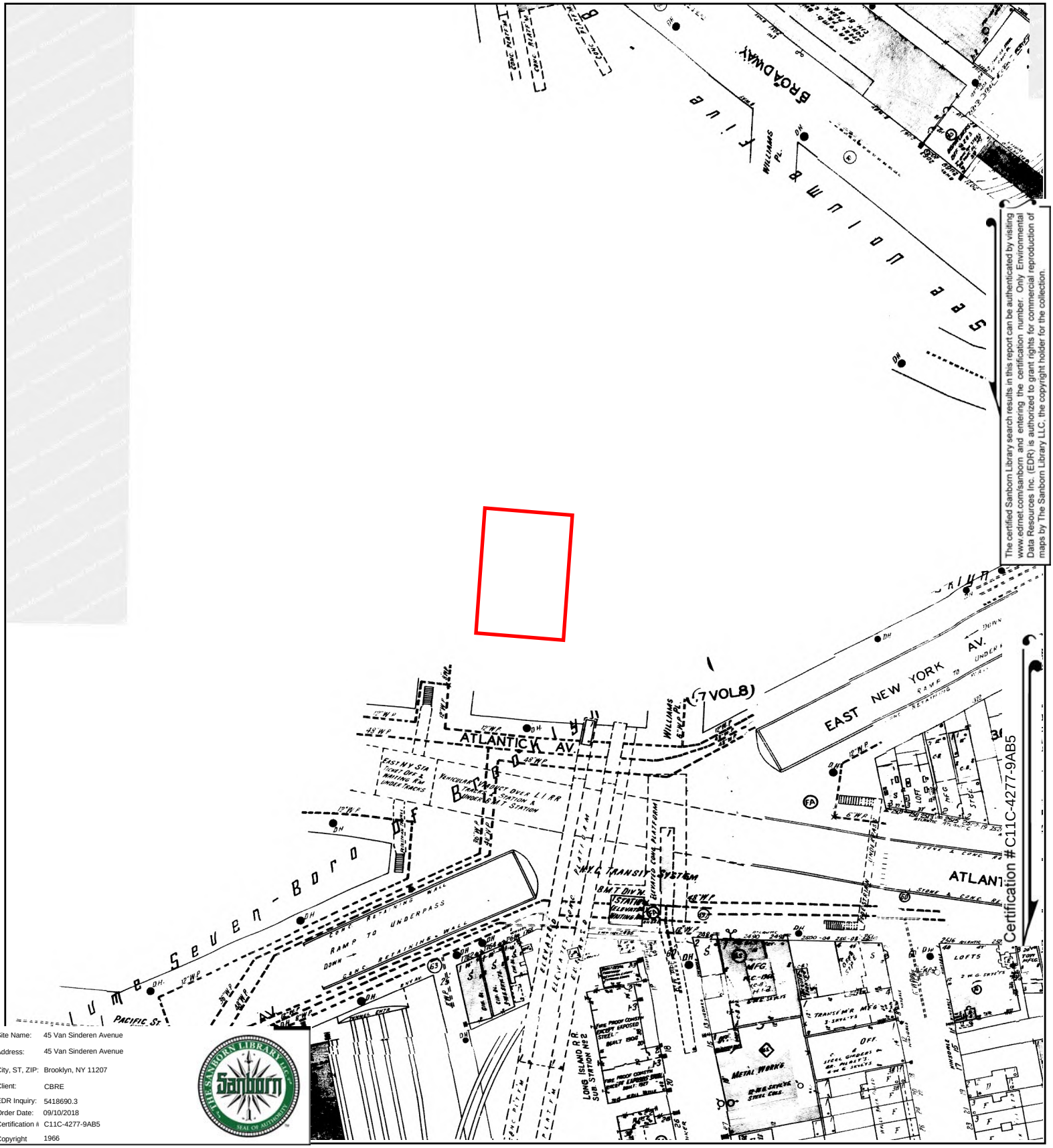

The certified Sanborn Library search results in this report can be authenticated by visiting www.edrnet.com/sanborn and entering the certification number. Only Environmental Data Resources Inc. (EDR) is authorized to grant rights for commercial reproduction of maps by The Sanborn Library LLC, the copyright holder for the collection.

Site Name:	45 Van Sinderen Avenue
Address:	45 Van Sinderen Avenue
City, ST, ZIP:	Brooklyn, NY 11207
Client:	CBRE
EDR Inquiry:	5418690.3
Order Date:	09/10/2018
Certification #:	C11C-4277-9AB5
Copyright	1966

This Certified Sanborn Map combines the following sheets.
Outlined areas indicate map sheets within the collection.

0 Feet 150 300 600



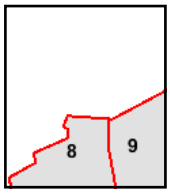

Volume 16, Sheet 8
Volume 16, Sheet 9

N

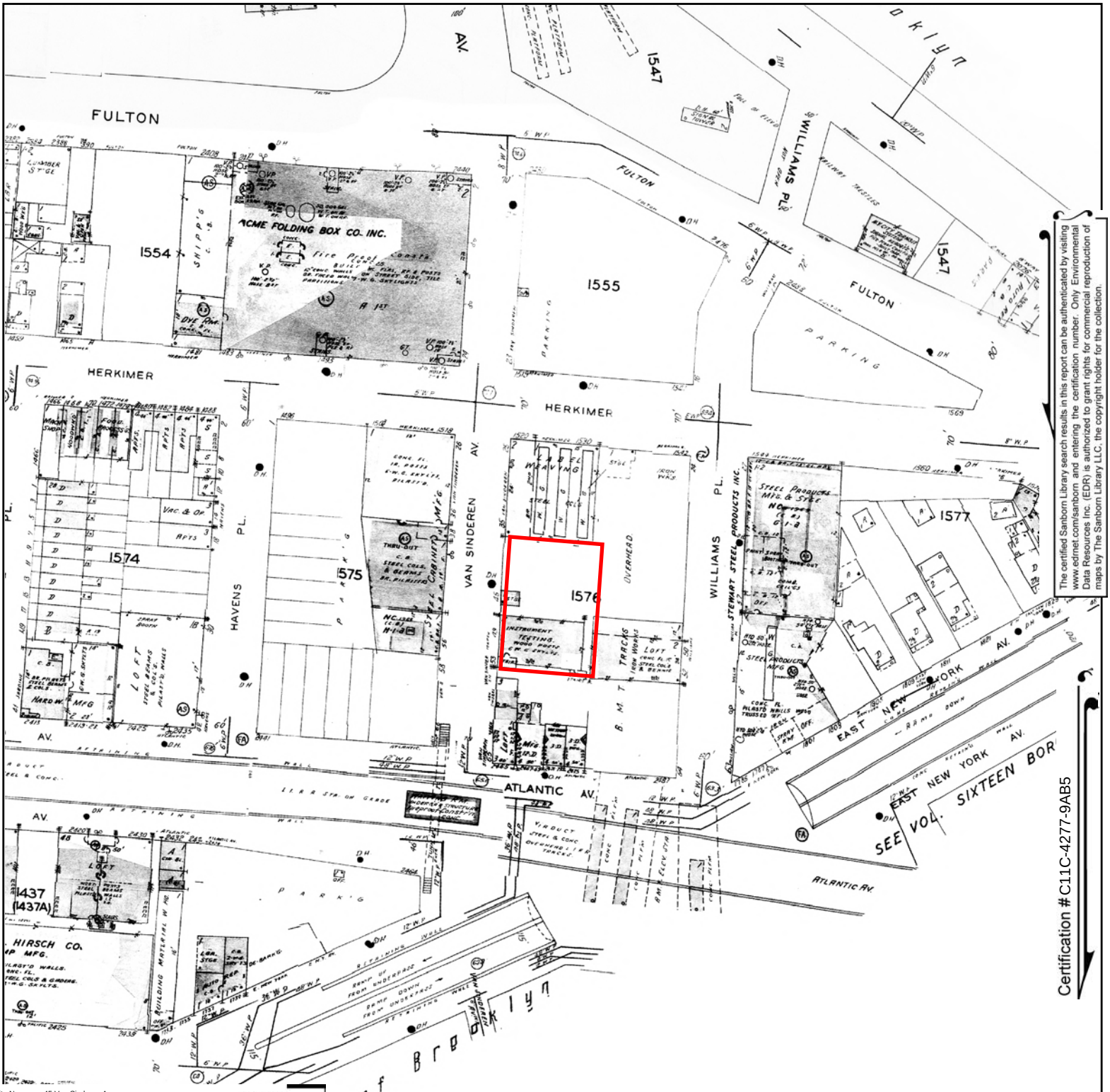

The certified Sanborn Library search results in this report can be authenticated by visiting www.edrnet.com/sanborn and entering the certification number. Only Environmental Data Resources Inc. (EDR) is authorized to grant rights for commercial reproduction of maps by The Sanborn Library LLC, the copyright holder for the collection.

Site Name: 45 Van Sinderen Avenue
Address: 45 Van Sinderen Avenue
City, ST, ZIP: Brooklyn, NY 11207
Client: CBRE
EDR Inquiry: 5418690.3
Order Date: 09/10/2018
Certification #: C11C-4277-9AB5
Copyright 1965

This Certified Sanborn Map combines the following sheets.
Outlined areas indicate map sheets within the collection.



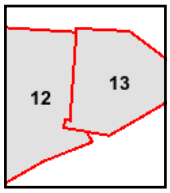

Volume 7, Sheet 13
Volume 7, Sheet 12

0 Feet 150 300 600

N

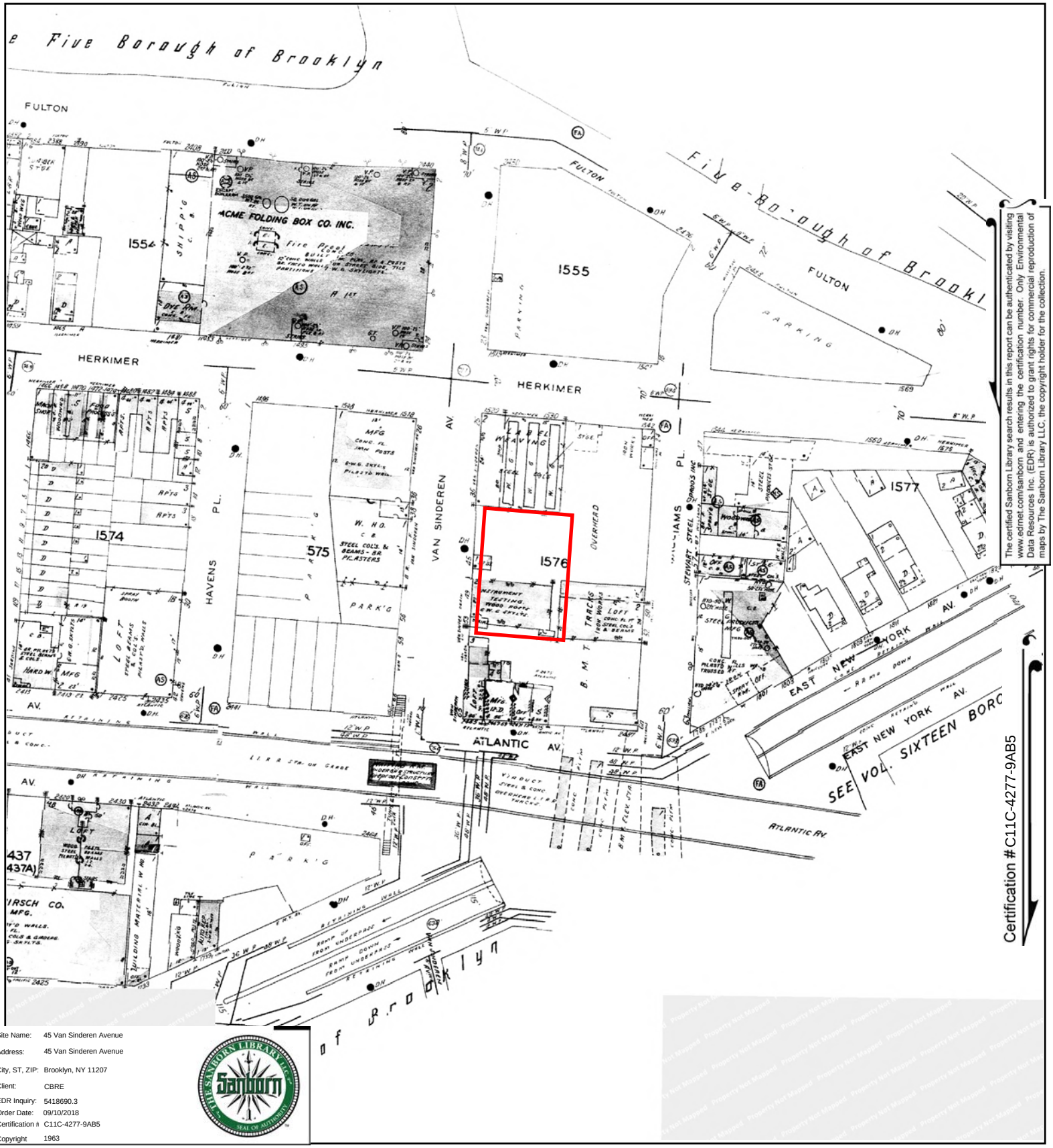

The certified Sanborn Library search results in this report can be authenticated by visiting www.edrnet.com/sanborn and entering the certification number. Only Environmental Data Resources Inc. (EDR) is authorized to grant rights for commercial reproduction of maps by The Sanborn Library LLC, the copyright holder for the collection.

Site Name:	45 Van Sinderen Avenue
Address:	45 Van Sinderen Avenue
City, ST, ZIP:	Brooklyn, NY 11207
Client:	CBRE
EDR Inquiry:	5418690.3
Order Date:	09/10/2018
Certification #:	C11C-4277-9AB5
Copyright	1963

This Certified Sanborn Map combines the following sheets.
Outlined areas indicate map sheets within the collection.



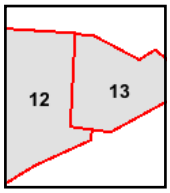

Volume 7, Sheet 13
Volume 7, Sheet 12

0 Feet 150 300 600

N

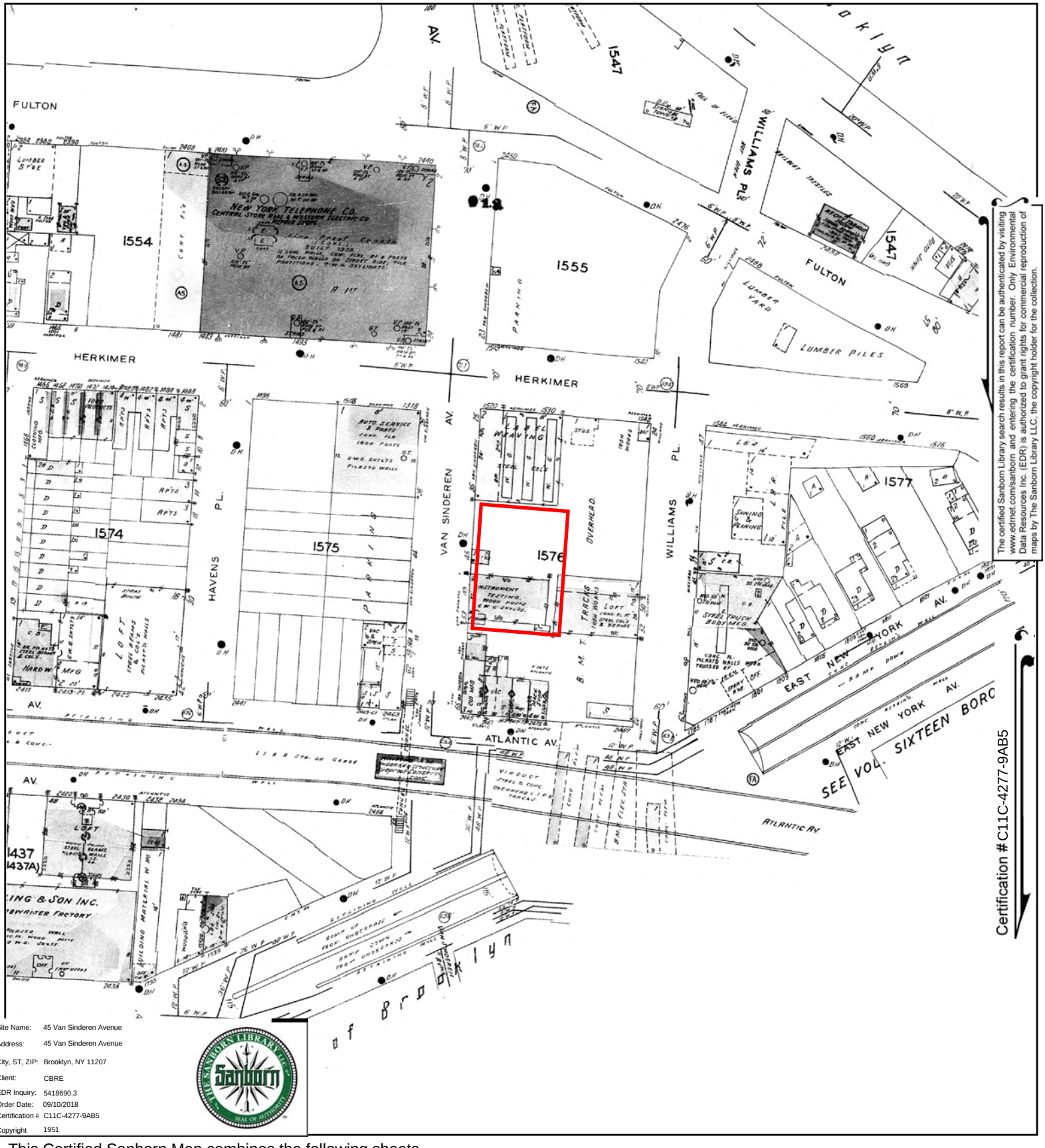

The certified Sanborn Library search results in this report can be authenticated by visiting www.edrnet.com/sanborn and entering the certification number. Only Environmental Data Resources Inc. (EDR) is authorized to grant rights for commercial reproduction of maps by The Sanborn Library LLC, the copyright holder for the collection.

Site Name:	45 Van Sinderen Avenue
Address:	45 Van Sinderen Avenue
City, ST, ZIP:	Brooklyn, NY 11207
Client:	CBRE
EDR Inquiry:	5418690.3
Order Date:	09/10/2018
Certification #:	C11C-4277-9AB5
Copyright	1951

This Certified Sanborn Map combines the following sheets.
Outlined areas indicate map sheets within the collection.

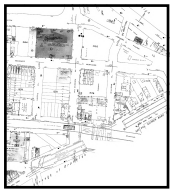

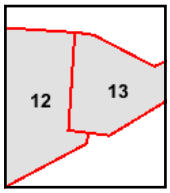

Volume 7, Sheet 13
Volume 7, Sheet 12

0 Feet 150 300 600

N

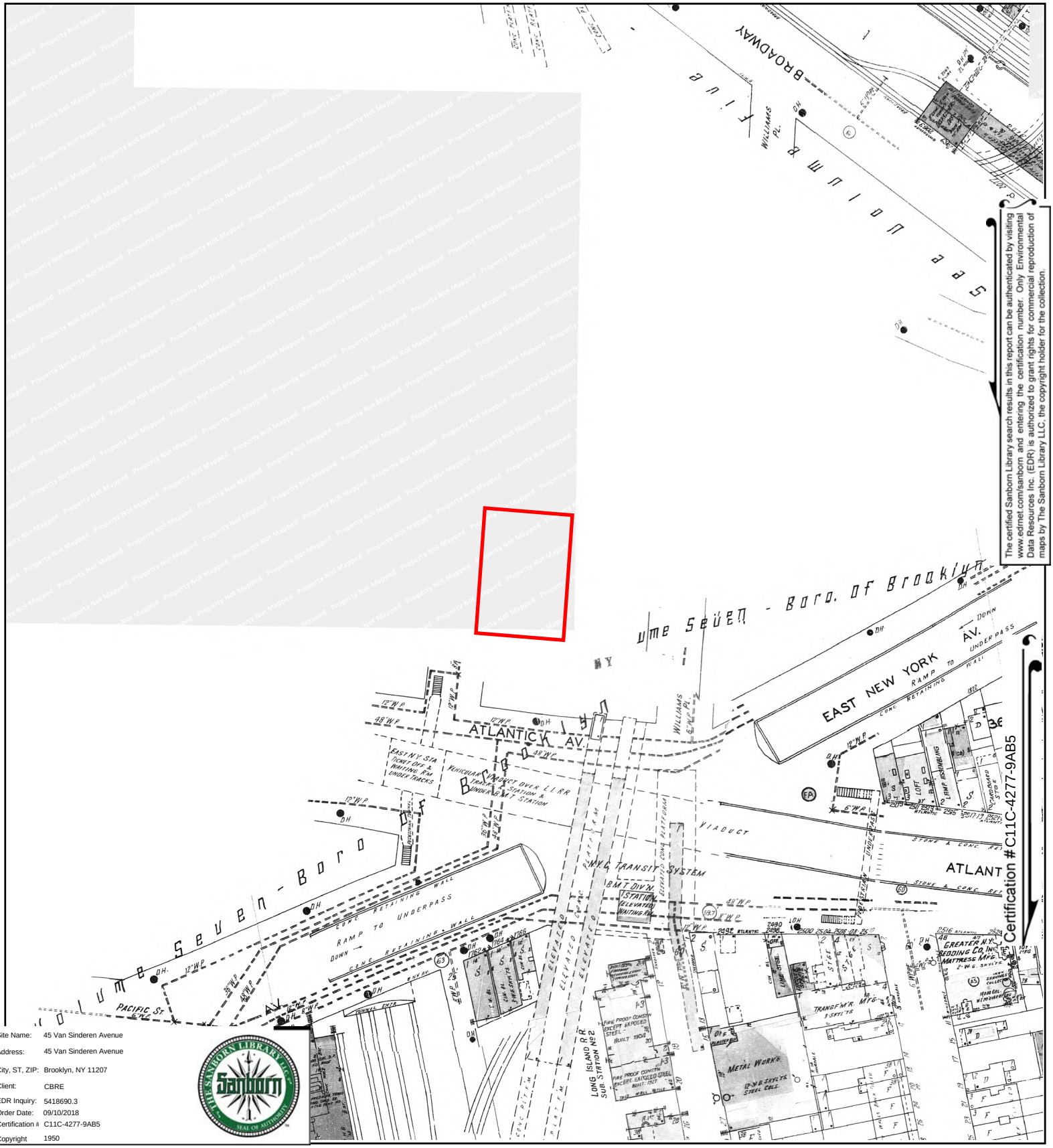

The certified Sanborn Library search results in this report can be authenticated by visiting www.edrnet.com/sanborn and entering the certification number. Only Environmental Data Resources Inc. (EDR) is authorized to grant rights for commercial reproduction of maps by The Sanborn Library LLC, the copyright holder for the collection.

Certification #C11C-4277-9AB5

Site Name:	45 Van Sinderen Avenue
Address:	45 Van Sinderen Avenue
City, ST, ZIP:	Brooklyn, NY 11207
Client:	CBRE
EDR Inquiry:	5418690.3
Order Date:	09/10/2018
Certification #:	C11C-4277-9AB5
Copyright	1950

This Certified Sanborn Map combines the following sheets.
Outlined areas indicate map sheets within the collection.

0 Feet 150 300 600

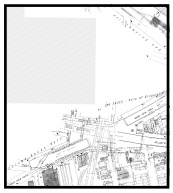

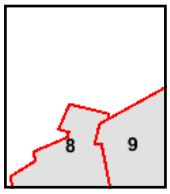

Volume 16, Sheet 9
Volume 16, Sheet 8

N

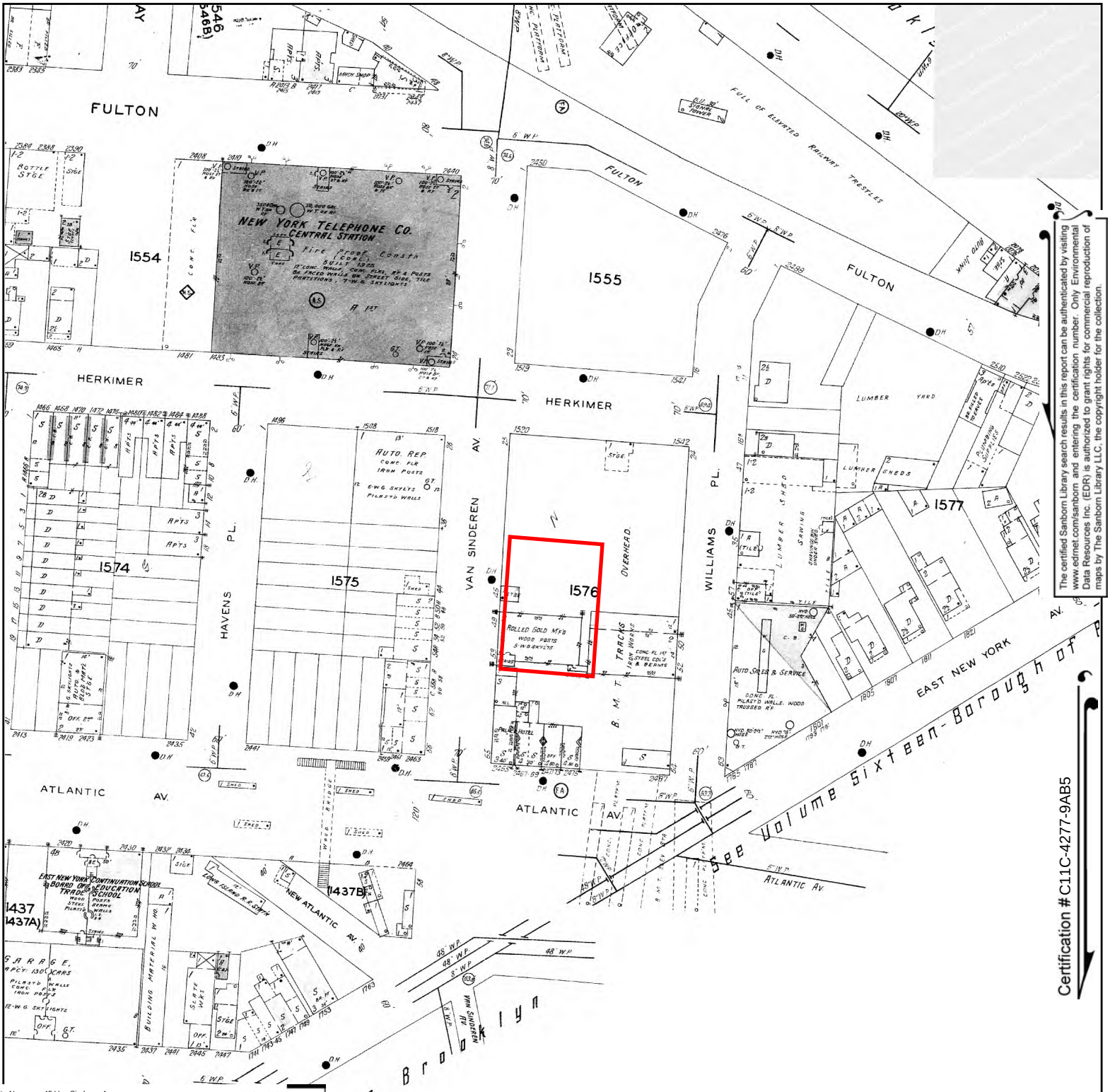

The certified Sanborn Library search results in this report can be authenticated by visiting www.edrnet.com/sanborn and entering the certification number. Only Environmental Data Resources Inc. (EDR) is authorized to grant rights for commercial reproduction of maps by The Sanborn Library LLC, the copyright holder for the collection.

Site Name:	45 Van Sinderen Avenue
Address:	45 Van Sinderen Avenue
City, ST, ZIP:	Brooklyn, NY 11207
Client:	CBRE
EDR Inquiry:	5418690.3
Order Date:	09/10/2018
Certification #:	C11C-4277-9AB5
Copyright	1932

This Certified Sanborn Map combines the following sheets.
Outlined areas indicate map sheets within the collection.



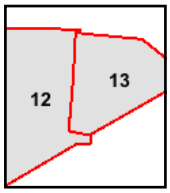

Volume 7, Sheet 13
Volume 7, Sheet 12

0 Feet 150 300 600

N

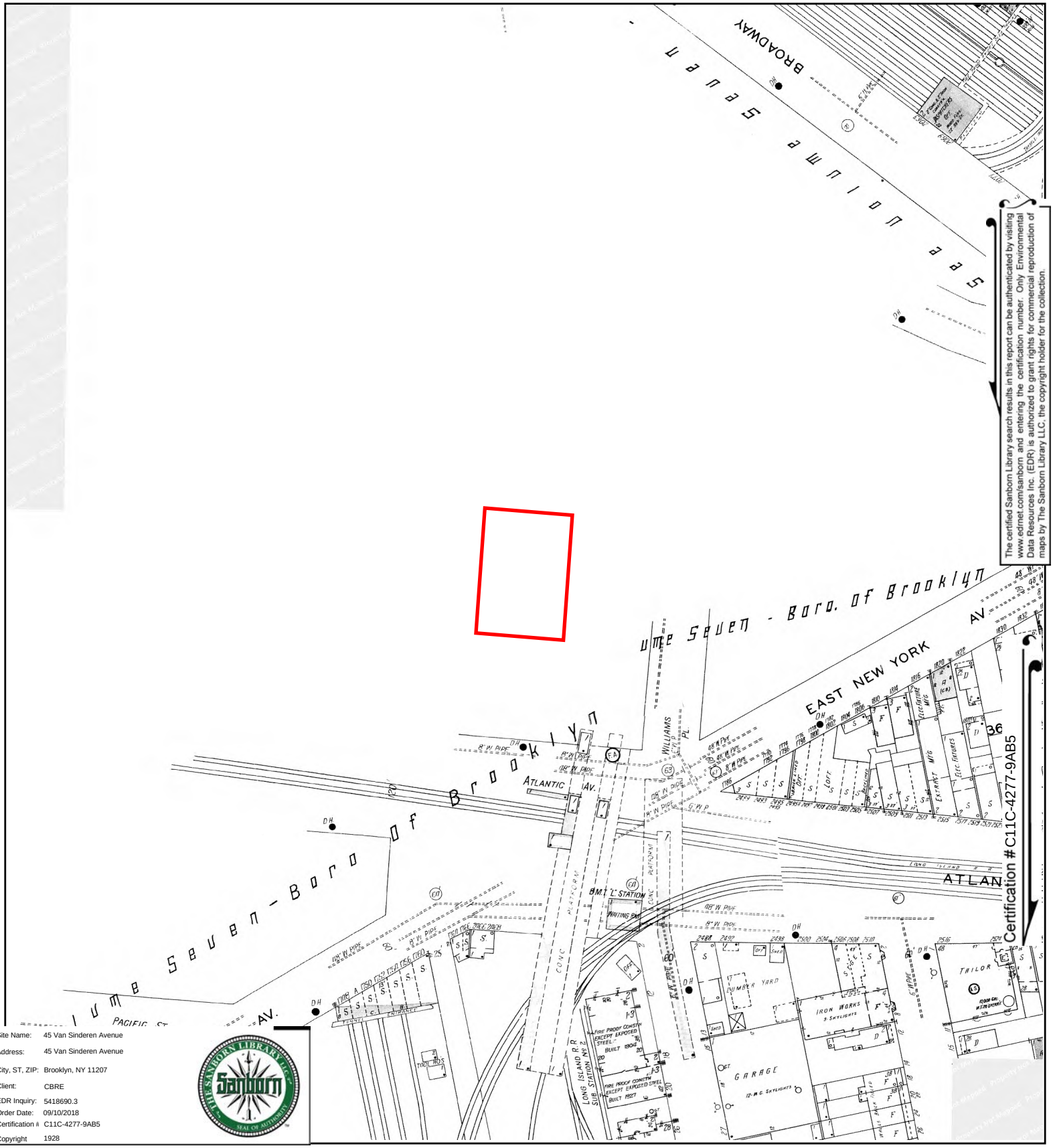

The certified Sanborn Library search results in this report can be authenticated by visiting www.edrnet.com/sanborn and entering the certification number. Only Environmental Data Resources Inc. (EDR) is authorized to grant rights for commercial reproduction of maps by The Sanborn Library LLC, the copyright holder for the collection.

Site Name:	45 Van Sinderen Avenue
Address:	45 Van Sinderen Avenue
City, ST, ZIP:	Brooklyn, NY 11207
Client:	CBRE
EDR Inquiry:	5418690.3
Order Date:	09/10/2018
Certification #:	C11C-4277-9AB5
Copyright	1928

This Certified Sanborn Map combines the following sheets.
Outlined areas indicate map sheets within the collection.

0 Feet 150 300 600

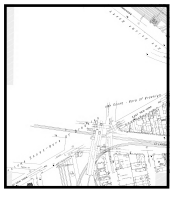

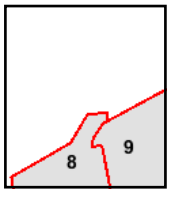

Volume 16, Sheet 9
Volume 16, Sheet 8

N

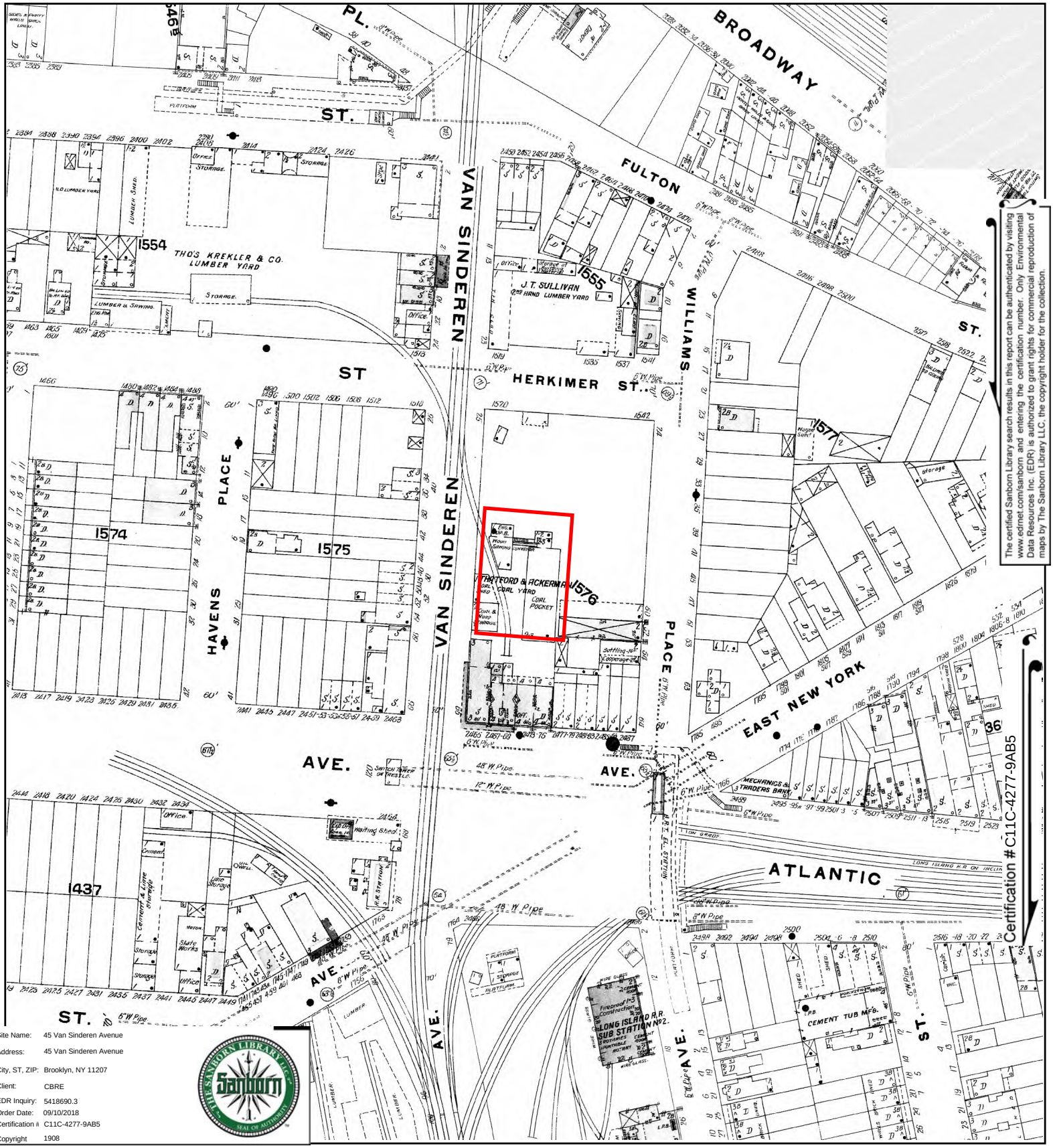

The certified Sanborn Library search results in this report can be authenticated by visiting www.edrnet.com/sanborn and entering the certification number. Only Environmental Data Resources Inc. (EDR) is authorized to grant rights for commercial reproduction of maps by The Sanborn Library LLC, the copyright holder for the collection.

Certification # C11C-4277-9AB5

Site Name:	45 Van Sinderen Avenue
Address:	45 Van Sinderen Avenue
City, ST, ZIP:	Brooklyn, NY 11207
Client:	CBRE
EDR Inquiry:	5418690.3
Order Date:	09/10/2018
Certification #	C11C-4277-9AB5
Copyright	1908

This Certified Sanborn Map combines the following sheets.
Outlined areas indicate map sheets within the collection.

0 Feet 150 300 600



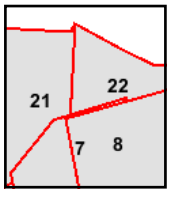

Volume 8, Sheet 8
Volume 8, Sheet 7
Volume 7, Sheet 22
Volume 7, Sheet 21

N

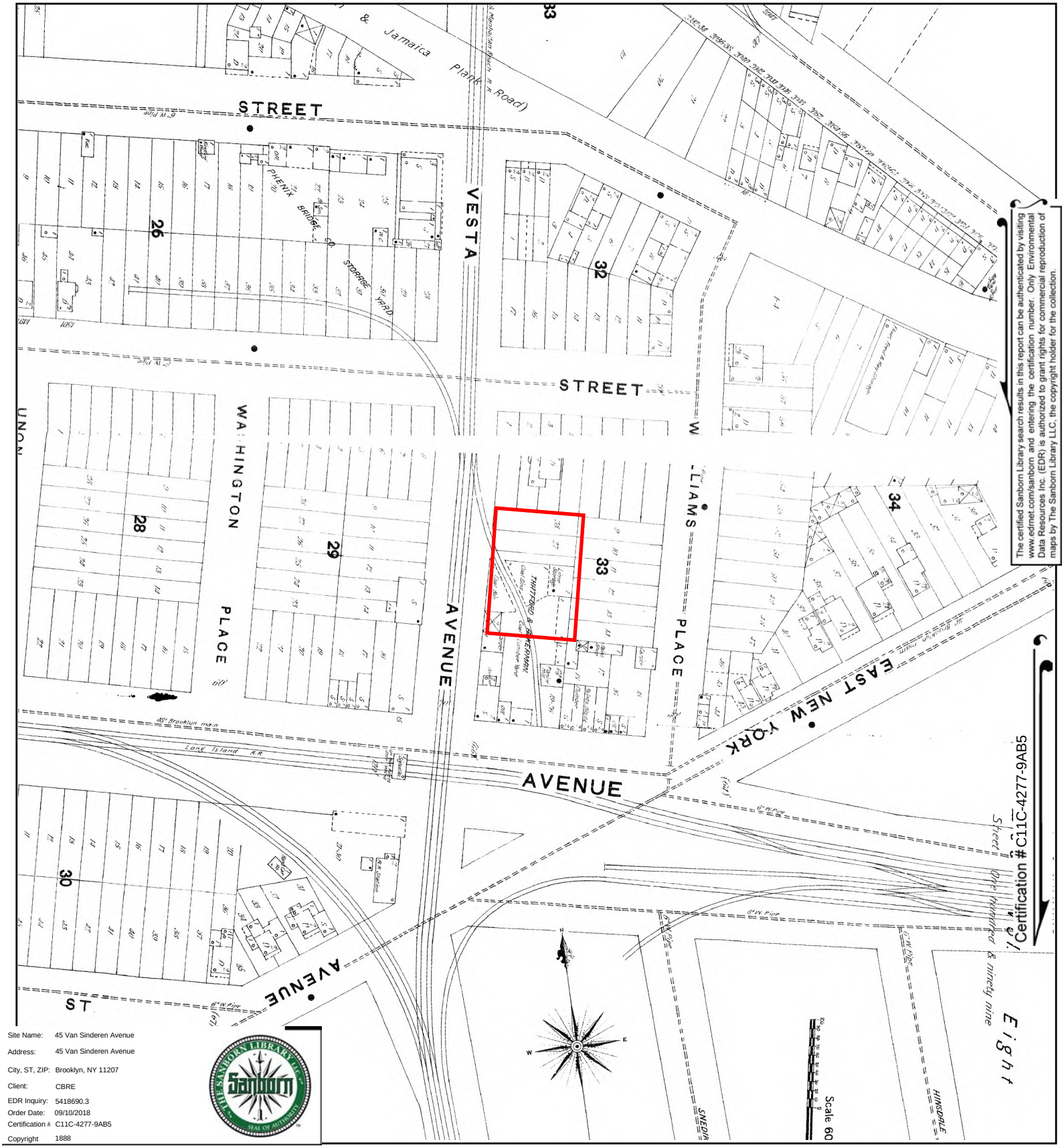

The certified Sanborn Library search results in this report can be authenticated by visiting www.edrnet.com/sanborn and entering the certification number. Only Environmental Data Resources Inc. (EDR) is authorized to grant rights for commercial reproduction of maps by The Sanborn Library LLC, the copyright holder for the collection.

Certification # C11C-4277-9AB5

Site Name:	45 Van Sinderen Avenue
Address:	45 Van Sinderen Avenue
City, ST, ZIP:	Brooklyn, NY 11207
Client:	CBRE
EDR Inquiry:	5418690.3
Order Date:	09/10/2018
Certification #	C11C-4277-9AB5
Copyright	1888

This Certified Sanborn Map combines the following sheets.
Outlined areas indicate map sheets within the collection.

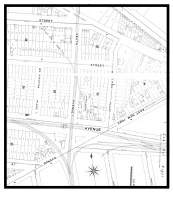

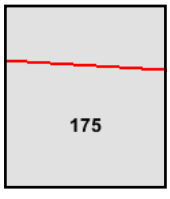

Volume 7, Sheet 175
Volume 7, Sheet 175

0 Feet 150 300 600

N

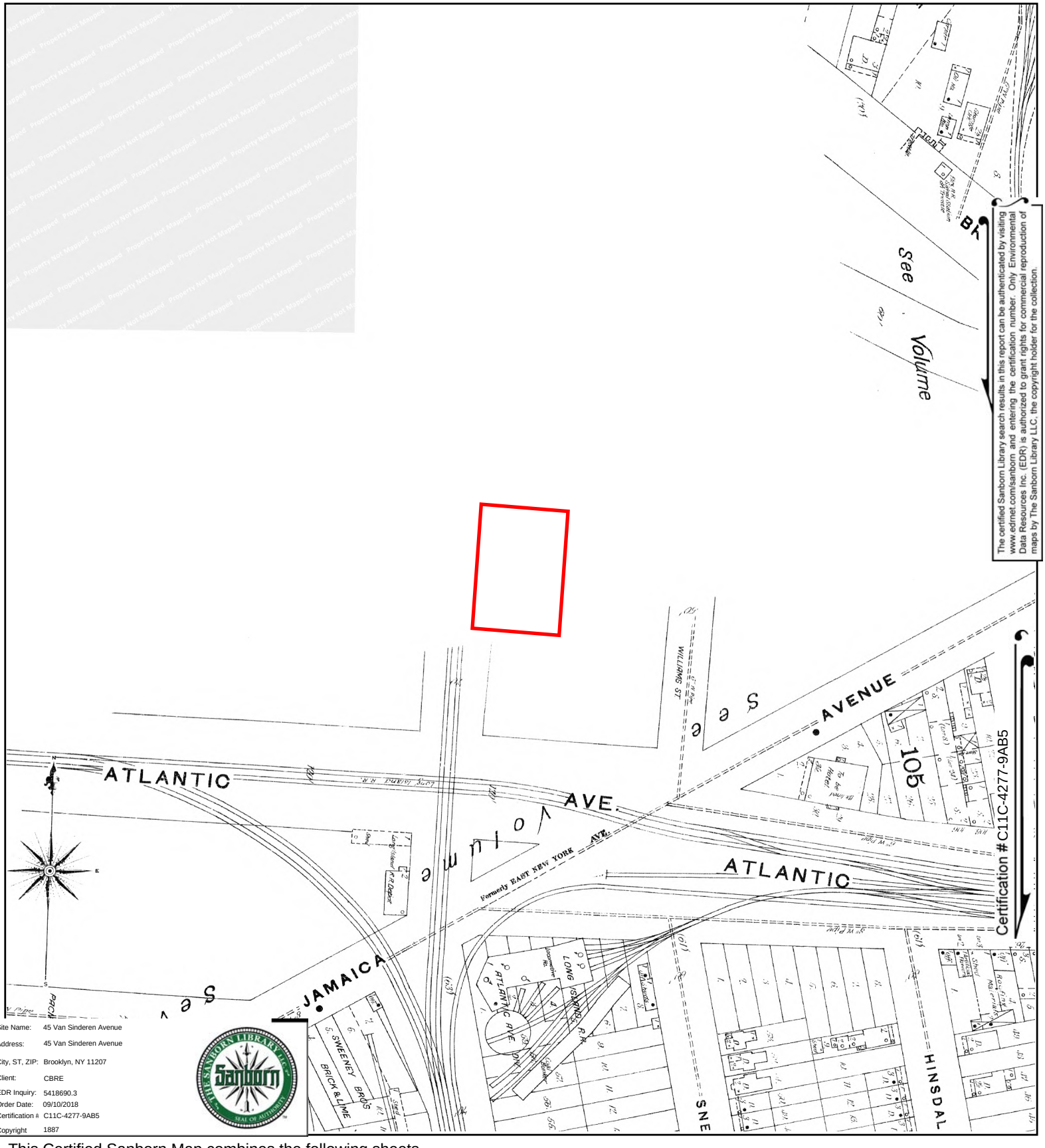

The certified Sanborn Library search results in this report can be authenticated by visiting www.edrnet.com/sanborn and entering the certification number. Only Environmental Data Resources Inc. (EDR) is authorized to grant rights for commercial reproduction of maps by The Sanborn Library LLC, the copyright holder for the collection.

Site Name:	45 Van Sinderen Avenue
Address:	45 Van Sinderen Avenue
City, ST, ZIP:	Brooklyn, NY 11207
Client:	CBRE
EDR Inquiry:	5418690.3
Order Date:	09/10/2018
Certification #:	C11C-4277-9AB5
Copyright	1887

This Certified Sanborn Map combines the following sheets.
Outlined areas indicate map sheets within the collection.

0 Feet 150 300 600

Volume 8, Sheet 198

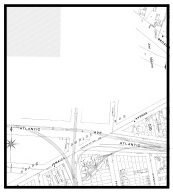

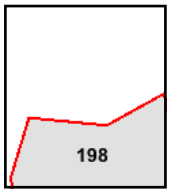

N

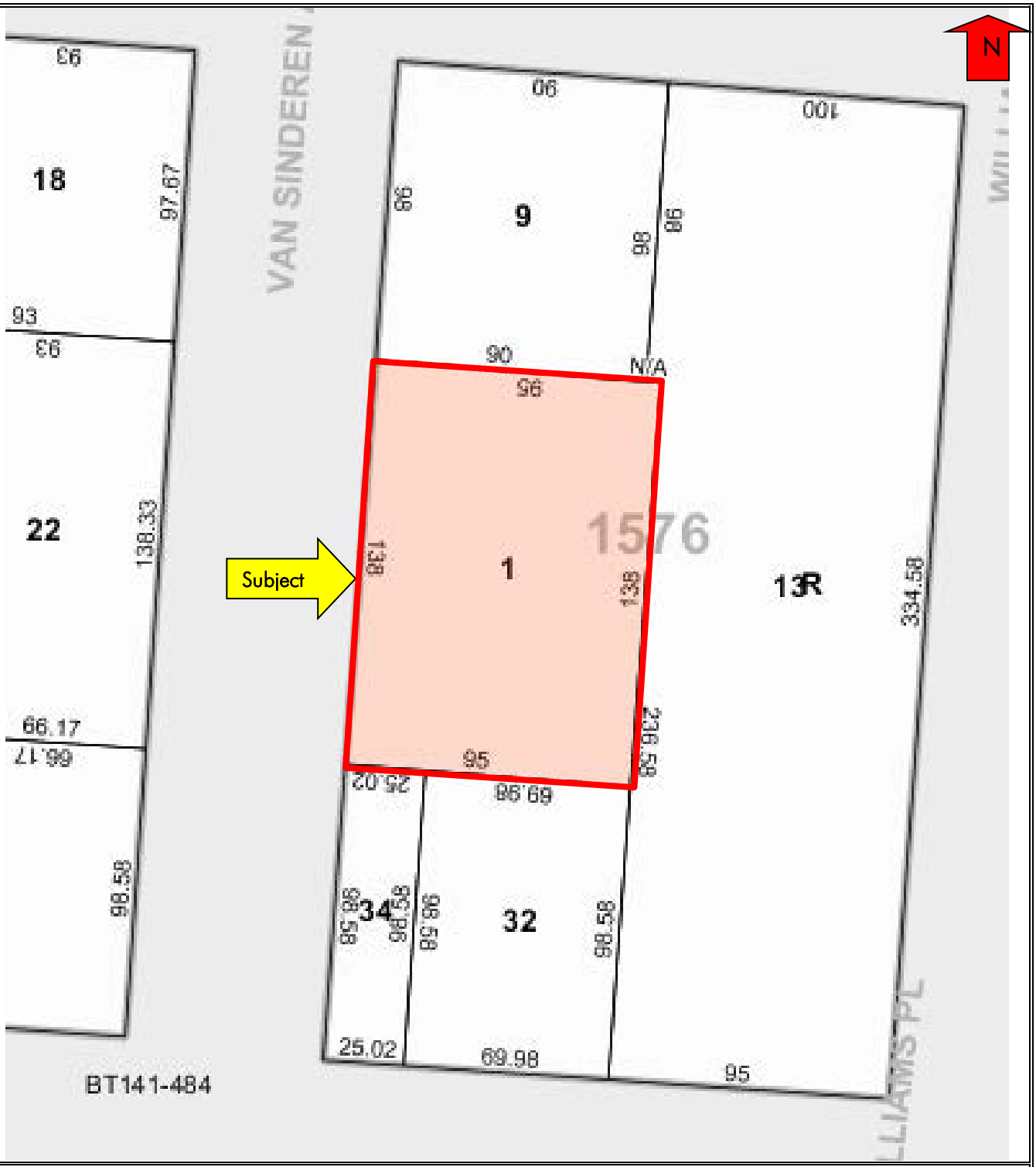

Tax Map

Source: Tax Assessor

Project Name: 45 Van Sinderen Avenue
Brooklyn, New York
Project Number: PC80947573-102

CBRE



Historic USGS Topographic Map

Source: USGS Quadrangle *Brooklyn, N.Y.* Year Revised: 2013	Project Name: 45 Van Sinderen Avenue Brooklyn, New York Project Number: PC80947573-102

CBRE

45 Van Sinderen Avenue
45 Van Sinderen Avenue
Brooklyn, NY 11207

Inquiry Number: 05418690.2r
September 10, 2018

The EDR Radius Map™ Report with GeoCheck®

6 Armstrong Road, 4th floor
Shelton, CT 06484
Toll Free: 800.352.0050
www.edrnet.com

TABLE OF CONTENTS

SECTION	PAGE
Executive Summary	ES1
Overview Map	2
Detail Map	3
Map Findings Summary	4
Map Findings	8
Orphan Summary	717
Government Records Searched/Data Currency Tracking	GR-1

GEOCHECK ADDENDUM

Physical Setting Source Addendum	A-1
Physical Setting Source Summary	A-2
Physical Setting Source Map	A-7
Physical Setting Source Map Findings	A-8
Physical Setting Source Records Searched	PSGR-1

Thank you for your business.
Please contact EDR at 1-800-352-0050
with any questions or comments.

Disclaimer - Copyright and Trademark Notice

This Report contains certain information obtained from a variety of public and other sources reasonably available to Environmental Data Resources, Inc. It cannot be concluded from this Report that coverage information for the target and surrounding properties does not exist from other sources. **NO WARRANTY EXPRESSED OR IMPLIED, IS MADE WHATSOEVER IN CONNECTION WITH THIS REPORT. ENVIRONMENTAL DATA RESOURCES, INC. SPECIFICALLY DISCLAIMS THE MAKING OF ANY SUCH WARRANTIES, INCLUDING WITHOUT LIMITATION, MERCHANTABILITY OR FITNESS FOR A PARTICULAR USE OR PURPOSE. ALL RISK IS ASSUMED BY THE USER. IN NO EVENT SHALL ENVIRONMENTAL DATA RESOURCES, INC. BE LIABLE TO ANYONE, WHETHER ARISING OUT OF ERRORS OR OMISSIONS, NEGLIGENCE, ACCIDENT OR ANY OTHER CAUSE, FOR ANY LOSS OF DAMAGE, INCLUDING, WITHOUT LIMITATION, SPECIAL, INCIDENTAL, CONSEQUENTIAL, OR EXEMPLARY DAMAGES. ANY LIABILITY ON THE PART OF ENVIRONMENTAL DATA RESOURCES, INC. IS STRICTLY LIMITED TO A REFUND OF THE AMOUNT PAID FOR THIS REPORT.** Purchaser accepts this Report "AS IS". Any analyses, estimates, ratings, environmental risk levels or risk codes provided in this Report are provided for illustrative purposes only, and are not intended to provide, nor should they be interpreted as providing any facts regarding, or prediction or forecast of, any environmental risk for any property. Only a Phase I Environmental Site Assessment performed by an environmental professional can provide information regarding the environmental risk for any property. Additionally, the information provided in this Report is not to be construed as legal advice.

Copyright 2018 by Environmental Data Resources, Inc. All rights reserved. Reproduction in any media or format, in whole or in part, of any report or map of Environmental Data Resources, Inc., or its affiliates, is prohibited without prior written permission.

EDR and its logos (including Sanborn and Sanborn Map) are trademarks of Environmental Data Resources, Inc. or its affiliates. All other trademarks used herein are the property of their respective owners.

EXECUTIVE SUMMARY

A search of available environmental records was conducted by Environmental Data Resources, Inc (EDR). The report was designed to assist parties seeking to meet the search requirements of EPA's Standards and Practices for All Appropriate Inquiries (40 CFR Part 312), the ASTM Standard Practice for Environmental Site Assessments (E 1527-13), the ASTM Standard Practice for Environmental Site Assessments for Forestland or Rural Property (E 2247-16), the ASTM Standard Practice for Limited Environmental Due Diligence: Transaction Screen Process (E 1528-14) or custom requirements developed for the evaluation of environmental risk associated with a parcel of real estate.

TARGET PROPERTY INFORMATION

ADDRESS

45 VAN SINDEREN AVENUE
BROOKLYN, NY 11207

COORDINATES

Latitude (North):	40.6765390 - 40° 40' 35.54''
Longitude (West):	73.9031160 - 73° 54' 11.21''
Universal Tranverse Mercator:	Zone 18
UTM X (Meters):	592702.5
UTM Y (Meters):	4503218.0
Elevation:	70 ft. above sea level

USGS TOPOGRAPHIC MAP ASSOCIATED WITH TARGET PROPERTY

Target Property Map:	5940597 BROOKLYN, NY
Version Date:	2013

AERIAL PHOTOGRAPHY IN THIS REPORT

Portions of Photo from:	20150522
Source:	USDA

MAPPED SITES SUMMARY

Target Property Address:
45 VAN SINDEREN AVENUE
BROOKLYN, NY 11207

Click on Map ID to see full detail.

MAP ID	SITE NAME	ADDRESS	DATABASE ACRONYMS	RELATIVE ELEVATION	DIST (ft. & mi.) DIRECTION
A1	CON EDISON MANHOLE:	2473 ATLANTIC AVE	RCRA NonGen / NLR, NY MANIFEST	Lower	49, 0.009, South
A2	FACTORY	2465 ATLANTIC AVE	NY Spills	Lower	50, 0.009, SSW
A3	APEX AIRTRONICS INC	2465-69 ATLANTIC AVE	RCRA NonGen / NLR, ICIS, US AIRS, FINDS, ECHO, NY...	Lower	50, 0.009, SSW
A4	APEX AIRTRONICS INC	2465 ATLANTIC AVE	NY AST	Lower	50, 0.009, SSW
A5	NYCDEP	30 WILLIAMS PL	NY MANIFEST	Lower	97, 0.018, ENE
A6	ARIES AUTOWORLD LTD	2471 ATLANTIC AVE	NY SWF/LF	Lower	109, 0.021, SSW
A7	NYCTA-ATLANTIC AVENU	ATLANTIC AVENUE AND	RCRA-CESQG, NJ MANIFEST, NY MANIFEST	Lower	131, 0.025, SSW
B8	CON EDISON	HERKIMER 60 FEET E O	RCRA NonGen / NLR, NY MANIFEST	Higher	133, 0.025, NNW
B9	MTA NYCT BUS PARKING	VAN SINDEREN AVE & H	RCRA NonGen / NLR, NY MANIFEST	Higher	134, 0.025, NNW
B10	CON EDISON MANHOLE 6	HERKIMER ST & VAN SI	RCRA NonGen / NLR	Higher	134, 0.025, NNW
B11	CONSOLIDATED EDISON	HERKIMER ST & VAN SI	NY MANIFEST	Higher	134, 0.025, NNW
B12	CONSOLIDATED EDISON	HERKIMER ST & VAN SI	NY MANIFEST	Higher	138, 0.026, NNW
A13	CON EDISON	90 WILLIAMS ST	RCRA NonGen / NLR, FINDS, ECHO	Lower	162, 0.031, SE
B14	NYCT HERKIMER STREET	HERKIMER & WILLIAMS	RCRA NonGen / NLR, NY MANIFEST	Higher	179, 0.034, NE
B15	NYC TRANSIT CPM ENV-	WILLIAMS PL & HERKIM	NY MANIFEST	Higher	180, 0.034, NE
B16	CON ED - MH 3629	HERKIMER ST & WILLIA	RCRA NonGen / NLR, NY MANIFEST	Higher	180, 0.034, NE
C17	NYCDOT BRIDGE BIN 22	ATLANTIC AVE OVER LI	RCRA NonGen / NLR	Higher	208, 0.039, West
A18	CON EDISON SERVICE B	NEW YORK AVE & ATLAN	RCRA NonGen / NLR	Lower	222, 0.042, SSW
A19	CON EDISON	NEW YORK AVE & ATLAN	NY MANIFEST	Lower	222, 0.042, SSW
20	CON EDISON SERVICE B	63 WILLIAMS PL	RCRA NonGen / NLR, NY MANIFEST	Higher	234, 0.044, NE
B21	SPILL NUMBER 0206144	38 VAN SINDEREN AVE	NY LTANKS	Higher	276, 0.052, NNW
B22	WROUGHT ORIGINALS IN	38 VAN SINDERIN AVE	NY TANKS	Higher	276, 0.052, NNW
B23	SPILL NUMBER 0007586	1 HAVENS PL	NY Spills	Higher	291, 0.055, NW
B24	LOT 16,TAXBLOCK 1554	1495 HERKIMER STREET	NY E DESIGNATION	Higher	300, 0.057, NW
C25	LOT 23,TAXBLOCK 1574	30 HAVENS PLACE	NY E DESIGNATION	Higher	305, 0.058, WNW
C26	NYCTA - 30 HAVENS PL	30 HAVENS PL	NY Spills, RCRA NonGen / NLR, FINDS, ECHO, NY...	Higher	305, 0.058, WNW
C27	NYC TRANSIT PARKING	HAVENS PLACE AND ATL	NY Spills	Lower	307, 0.058, WSW
C28	CON EDISON	ATLANTIC AVE & HAVEN	RCRA NonGen / NLR, NJ MANIFEST, NY MANIFEST	Lower	307, 0.058, WSW
D29	LOT 23,TAXBLOCK 1437	ATLANTIC AVENUE	NY E DESIGNATION	Lower	354, 0.067, SW
E30	SOIL	VAN SINDERAN BLVD AN	NY Spills	Lower	355, 0.067, SSW
F31	DRUM RUN	2509 ATLANTIC AVE	NY Spills	Lower	398, 0.075, ESE
D32	LOT 21,TAXBLOCK 1437	2432 ATLANTIC AVENUE	NY E DESIGNATION	Lower	406, 0.077, SW
G33	MANHOLE #04264	FULTON STREET & VAN	NY Spills	Higher	413, 0.078, North
G34	FULTON ST AND VAN SI	FULTON ST AND VAN SI	NY Spills	Higher	413, 0.078, North
G35	VANSINDREN AVE	AT FULTON STREET	NY Spills	Higher	413, 0.078, North
F36	PEREY TURNSTILES	2490 ATLANTIC AVENUE	NY UST, NY Spills	Lower	418, 0.079, SSE
C37	LOT 32,TAXBLOCK 1574	2413 ATLANTIC AVENUE	NY E DESIGNATION	Higher	438, 0.083, WSW
D38	SPILL NUMBER 0007769	HAVEL PLACE & ATLANT	NY Spills	Lower	451, 0.085, SW
F39	VENTURE METAL PRODUC	2523 ATLANTIC AVENUE	RCRA NonGen / NLR, ICIS, US AIRS, FINDS, ECHO, NY...	Lower	489, 0.093, ESE

MAPPED SITES SUMMARY

Target Property Address:
45 VAN SINDEREN AVENUE
BROOKLYN, NY 11207

Click on Map ID to see full detail.

MAP ID	SITE NAME	ADDRESS	DATABASE ACRONYMS	RELATIVE ELEVATION	DIST (ft. & mi.) DIRECTION
H40	RUSBRO TRANSMISSION	2501 FULTON ST	EDR Hist Auto	Higher	505, 0.096, NE
E41	CON EDISON - VAULT V	1 JUNIUS ST	NY LTANKS, NY Spills, NY MANIFEST	Lower	539, 0.102, SSW
E42	VAULT	1 JUNIUS ST	NY Spills	Lower	539, 0.102, SSW
E43	CON ED V 2312	1 JUNIS ST	RCRA NonGen / NLR, NY MANIFEST	Lower	539, 0.102, SSW
E44	JUNIUS DEVELOPMENT L	1-25 JUNIUS STREET	NY AST	Lower	539, 0.102, SSW
H45	CON EDISON	2020 BROADWAY	NY MANIFEST	Higher	564, 0.107, ENE
H46	MTA NYCT - SUBWAY EL	2020 BROADWAY	RCRA-SQG, FINDS, ECHO	Higher	564, 0.107, ENE
H47	EAST NEW YORK TRUCK	1997 BROADWAY	NY UST, NY CBS	Higher	574, 0.109, NE
H48	EAST NY TRUCK SHOP	1997 BROADWAY	NY Spills	Higher	574, 0.109, NE
H49	NYC TRANSIT EAST NY	1997 BROADWAY	NY Spills	Higher	574, 0.109, NE
H50	EAST NEW YORK TRUCK	1997 BROADWAY	NY AST	Higher	574, 0.109, NE
H51	CON EDISON	1997 BROADWAY	RCRA NonGen / NLR, FINDS, ECHO	Higher	574, 0.109, NE
D52	LOT 46,TAXBLOCK 1437	2435 PACIFIC STREET	NY E DESIGNATION	Lower	599, 0.113, SW
I53	FLYING SERVICE BOX C	2402 ATLANTIC AVE	NY Spills	Higher	603, 0.114, WSW
I54	2402 ATLANTIC HOLDIN	2402 ATLANTIC AVENUE	NY AST	Higher	603, 0.114, WSW
H55	VAULT VS2603	2051 BROADWAY	NY Spills	Higher	606, 0.115, ENE
H56	CON EDISON	BROADWAY & VANSINDRE	NY MANIFEST	Higher	606, 0.115, ENE
H57	CON EDISON	2051 BROADWAY	NY MANIFEST	Higher	606, 0.115, ENE
H58	CON EDISON	BROADWAY & VANSINDRE	NY MANIFEST	Higher	606, 0.115, ENE
59	LINCOLN SERVICE STAT	1727 E NEW YORK AVE	EDR Hist Auto	Lower	623, 0.118, SW
60	EAST NEW SERVICE COR	36 SNEDIKER AVENUE	NY UST	Lower	666, 0.126, SSE
61	H E L P BROOKLYN HOU	HINSDALE ST & SNEDIK	RCRA NonGen / NLR	Lower	678, 0.128, ESE
H62	3147 BROADWAY	3147 BROADWAY	NY LTANKS	Higher	696, 0.132, ENE
I63	INSTITUTE FOR COMMUN	2384 ATLANTIC AVENUE	NY UST	Higher	722, 0.137, WSW
I64	2384 ATLANTIC AVE	2384 ATLANTIC AVE	NY LTANKS	Higher	722, 0.137, WSW
J65	BROADWAY FILTON	2090 BROADWAY	NY UST	Lower	736, 0.139, ENE
J66	MTA NYCT - JAMAICA L	KENT AVE & S 6TH ST	RCRA-SQG, NJ MANIFEST	Lower	774, 0.147, East
K67	CON EDISON - SERVICE	60 WILLIAMS AVE	RCRA-LQG	Lower	778, 0.147, SE
K68	CON EDISON - SERVICE	60 WILLIAMS AVE	NJ MANIFEST	Lower	778, 0.147, SE
K69	CON EDISON	60 WILLIAMS AVE	NY MANIFEST	Lower	778, 0.147, SE
J70	CON EDISON - MANHOLE	BROADWAY AND JAMAICA	RCRA-LQG, NY MANIFEST	Lower	778, 0.147, East
J71	NYCTA-BROADWAY/ENY S	BROADWAY AND JAMAICA	RCRA-CESQG, NY MANIFEST	Lower	778, 0.147, East
J72	CON EDISON	BROADWAY & JAMAICA A	RCRA NonGen / NLR	Lower	778, 0.147, East
J73	CON EDISON - VAULT 1	JAMAICA AVE & BROADW	RCRA NonGen / NLR, NY MANIFEST	Lower	778, 0.147, East
J74	CON ED	BROADWAY & JAMAICA A	NY MANIFEST	Lower	778, 0.147, East
J75	NYCTA-CPM ENVIRO ENG	BROADWAY & JAMAICA	NJ MANIFEST	Lower	778, 0.147, East
J76	CON EDISON	BROADWAY & JAMAICA A	NJ MANIFEST	Lower	778, 0.147, East
J77	EAST NEW YORK DEPOT	25 JAMAICA AVE/NYCTA	NY LTANKS	Lower	781, 0.148, ENE
L78	MTA NYCT - MANHOLE A	BROADWAY & VAN SINDE	RCRA-LQG, NJ MANIFEST, NY MANIFEST	Higher	789, 0.149, North

MAPPED SITES SUMMARY

Target Property Address:
45 VAN SINDEREN AVENUE
BROOKLYN, NY 11207

Click on Map ID to see full detail.

MAP ID	SITE NAME	ADDRESS	DATABASE ACRONYMS	RELATIVE ELEVATION	DIST (ft. & mi.) DIRECTION
L79	CON EDISON - MANHOLE	BROADWAY & VAN SINDE	RCRA-LQG, NJ MANIFEST, NY MANIFEST	Higher	789, 0.149, North
80	MAGNOLIA HOUSE	1430 HERKIMER STREET	NY AST	Higher	835, 0.158, WNW
M81	CON EDISON SERVICE B	102 SACKMAN ST	RCRA NonGen / NLR, NY MANIFEST	Higher	846, 0.160, West
J82	CON EDISON	2572 FULTON ST	RCRA NonGen / NLR	Lower	872, 0.165, East
J83	CON EDISON	2572 FULTON ST	NJ MANIFEST	Lower	872, 0.165, East
J84	CON EDISON	2572 FULTON ST	NY MANIFEST	Lower	872, 0.165, East
M85	CON EDISON - MANHOLE	2371 ATLANTIC AVE AN	RCRA-LQG, NJ MANIFEST, NY MANIFEST	Higher	894, 0.169, West
86	OUR LADY OF LORETO C	124 SACKMAN ST	NY UST, NY Spills, NY MANIFEST	Higher	904, 0.171, WSW
N87	CON EDISON	21 ALABAMA AVE	RCRA NonGen / NLR	Lower	909, 0.172, East
N88	CON EDISON	21 ALABAMA AVE	NY MANIFEST	Lower	909, 0.172, East
N89	CON EDISON	21 ALABAMA AVE	NJ MANIFEST	Lower	909, 0.172, East
N90	CON EDISON	23 ALABAMA AVE	NY MANIFEST	Lower	916, 0.173, East
N91	CON EDISON	23 ALABAMA AVE	NJ MANIFEST	Lower	916, 0.173, East
N92	KANES INDUSTRIES	23 ALABAMA AVE	RCRA NonGen / NLR	Lower	916, 0.173, East
N93	CON EDISON	23 ALABAMA AVE	RCRA NonGen / NLR, FINDS, ECHO	Lower	916, 0.173, East
O94	20-50 POWELL STREET	20-50 POWELL STREET	NY AST	Lower	953, 0.180, SW
L95	SOLID GOLD TOWING IN	1960 BROADWAY	NY UST, NY Spills	Higher	963, 0.182, NNW
N96	CON EDISON	2569 ATLANTIC AVE	NY MANIFEST	Lower	984, 0.186, ESE
N97	CON EDISON	2569 ATLANTIC AVE	RCRA NonGen / NLR, FINDS, ECHO	Lower	984, 0.186, ESE
N98	CON EDISON	2569 ATLANTIC AVE	NJ MANIFEST	Lower	984, 0.186, ESE
M99	CON EDISON MANHOLE:	2356 ATLANTIC AVE	RCRA NonGen / NLR, FINDS	Higher	1026, 0.194, WSW
M100	CON EDISON	2356 ATLANTIC AVE	NY MANIFEST	Higher	1026, 0.194, WSW
L101	NYCT-40 CONWAY STREE	40 CONWAY STREET	RCRA-LQG, FINDS, ECHO, NJ MANIFEST, NY MANIFEST	Higher	1027, 0.195, North
P102	CON EDISON	LIBERTY & SNEIDIKER	RCRA NonGen / NLR, FINDS, ECHO	Lower	1036, 0.196, SSE
P103	CON EDISON	LIBERTY AVE & SNEIDI	NJ MANIFEST	Lower	1036, 0.196, SSE
P104	CON EDISON	SNEDIKER AVE & LIBER	RCRA NonGen / NLR, NJ MANIFEST, NY MANIFEST	Lower	1036, 0.196, SSE
P105	CON EDISON	LIBERTY AVE & SNEIDI	NY MANIFEST	Lower	1036, 0.196, SSE
P106	CON EDISON	SNEDIKER AVE & LIBER	RCRA NonGen / NLR, NJ MANIFEST, NY MANIFEST	Lower	1036, 0.196, SSE
Q107	CON EDISON - SERVICE	92 WILLIAMS AVE	NY MANIFEST	Lower	1043, 0.198, SE
N108	CON EDISON	38 GEORGIA AVE	RCRA NonGen / NLR	Lower	1044, 0.198, East
N109	CON EDISON	38 GEORGIA AVE	NJ MANIFEST	Lower	1044, 0.198, East
R110	EAST NEW YORK BOILER	1 JAMAICA AVENUE	NY UST, NY AST	Lower	1047, 0.198, ENE
R111	CON EDISON - MANHOLE	1 JAMAICA AVE AND BR	RCRA-LQG, NY MANIFEST	Lower	1047, 0.198, ENE
R112	NYC-TA EAST NY BUS D	1 JAMAICA AVE	NY LTANKS, NY Spills, US AIRS, NY AIRS	Lower	1047, 0.198, ENE
N113	CON EDISON	44 GEORGIA AVE	NY MANIFEST	Lower	1057, 0.200, East
N114	CON EDISON	44 GEORGIA AVE	RCRA NonGen / NLR, FINDS, ECHO	Lower	1057, 0.200, East
N115	CON EDISON	44 GEORGIA AVE	NJ MANIFEST	Lower	1057, 0.200, East
S116	MILTON UNGER	2234 FULTON STREET	NY UST, NY AST	Higher	1059, 0.201, WNW
M117	CON EDISON SERVICE B	ATLANTIC AVE & SHERL	RCRA NonGen / NLR, NY MANIFEST	Higher	1064, 0.202, West

MAPPED SITES SUMMARY

Target Property Address:
45 VAN SINDEREN AVENUE
BROOKLYN, NY 11207

Click on Map ID to see full detail.

MAP ID	SITE NAME	ADDRESS	DATABASE ACRONYMS	RELATIVE ELEVATION	DIST (ft. & mi.) DIRECTION
118	PARK AVENUE BUILDING	68 CONWAY STREET	NY UST	Higher	1082, 0.205, North
T119	CON EDISON	80 ALABAMA AVE	NY Spills, NY MANIFEST	Lower	1084, 0.205, SE
T120	CON EDISON - SERVICE	80 ALABAMA AVE	NJ MANIFEST	Lower	1084, 0.205, SE
T121	CON EDISON - SERVICE	80 ALABAMA AVE	RCRA-LQG	Lower	1084, 0.205, SE
R122	NYC DEPT OF EDUCATIO	999 JAMAICA AVE	RCRA-SQG, FINDS, ECHO, NY MANIFEST	Lower	1093, 0.207, ENE
P123	ROYAL LACE CORP.	200 LIBERTY AVENUE	NY UST	Lower	1124, 0.213, South
U124	1848 STEWART ST	1848 STEWART ST	NY LTANKS	Higher	1167, 0.221, NNW
Q125	NYC BD OF ED - PUBLI	275 LIBERTY AVE	RCRA NonGen / NLR, FINDS, ECHO, NY MANIFEST	Lower	1176, 0.223, SE
V126	CON EDISON	51 GEORGIA AVE	NY MANIFEST	Lower	1178, 0.223, East
W127	CON EDISON	2425 DEAN ST	NY MANIFEST	Lower	1181, 0.224, WSW
W128	CON EDISON SERVICE B	2425 DEAN ST	RCRA NonGen / NLR, FINDS	Lower	1181, 0.224, WSW
P129	STAR POLY BAG INC	96 SNEDIKER AVE	RCRA-SQG	Lower	1182, 0.224, SSE
O130	VACANT LOT	170-180 SACKMAN ST	NY LTANKS	Lower	1183, 0.224, SW
R131	EAST NEW YORK BUS DE	25 JAMAICA AVENUE	NY LTANKS, NY CBS, NY AST, NY CBS AST, NY Spills	Lower	1186, 0.225, ENE
R132	MTA BUS COMPANY MS4	25 JAMAICA AVE	RCRA-LQG, RAATS, ICIS, FINDS, ECHO, NY MANIFEST,...	Lower	1186, 0.225, ENE
R133	NYCTA	25 JAMAICA AVE NYD99	NY MANIFEST	Lower	1186, 0.225, ENE
R134	EAST NEW YORK BUS DE	25 JAMAICA AVENUE	NY UST	Lower	1186, 0.225, ENE
X135	CON EDISON	2342 ATLANTIC AV	NY MANIFEST	Higher	1193, 0.226, WSW
X136	CON EDISON SERVICE B	2349 PACIFIC ST	RCRA NonGen / NLR, FINDS	Higher	1198, 0.227, WSW
X137	CON EDISON	2349 PACIFIC ST	NY MANIFEST	Higher	1198, 0.227, WSW
138	SACKMAN REALTY LLC	10 SACKMAN ST	NY AST	Higher	1200, 0.227, NW
Y139	CON EDISON	74 GEORGIA AVE	RCRA NonGen / NLR, FINDS, ECHO	Lower	1207, 0.229, ESE
Y140	CON EDISON	74 GEORGIA AVE	NY MANIFEST	Lower	1207, 0.229, ESE
Y141	CON EDISON	74 GEORGIA AVE	NJ MANIFEST	Lower	1207, 0.229, ESE
S142	CON EDISON	1385 HERKIMER ST	NJ MANIFEST	Higher	1210, 0.229, WNW
S143	CON EDISON	1385 HERKIMER ST	NY MANIFEST	Higher	1210, 0.229, WNW
S144	CON EDISON	1385 HERKIMER ST	RCRA NonGen / NLR, FINDS, ECHO	Higher	1210, 0.229, WNW
Z145	CON EDISON	1716 BUSHWICK AVE	RCRA NonGen / NLR, FINDS, ECHO	Higher	1212, 0.230, NE
Z146	CON EDISON	1716 BUSHWICK AVE	NJ MANIFEST	Higher	1212, 0.230, NE
Z147	CON ED	1716 BUSHWICK AVE	NY MANIFEST	Higher	1212, 0.230, NE
Z148	EAST NEW YORK CENTRA	1700 BUSHWICK AVE.	RCRA-LQG, ICIS, US AIRS, NJ MANIFEST, RI MANIFEST,...	Higher	1216, 0.230, NNE
R149	A C A AMOCO #578	32 JAMAICA AVE	RCRA NonGen / NLR, US AIRS, FINDS, ECHO, NJ...	Lower	1217, 0.230, ENE
R150	JAMAICA ISLAND CORP.	32 JAMAICA AVENUE	NY UST	Lower	1217, 0.230, ENE
Z151	EAST NEW YORK CMF	1730 BUSHWICK AVENUE	NY AST	Higher	1234, 0.234, NE
AA152	CONSOLIDATED EDISON	LIBERTY AVE & POWELL	NY MANIFEST	Lower	1238, 0.234, SSW
AA153	CON ED - MH 5143	LIBERTY AVE & POWELL	RCRA NonGen / NLR, NY MANIFEST	Lower	1238, 0.234, SSW
AA154	CON EDISON MANHOLE 5	POWELL ST & LIBERTY	RCRA NonGen / NLR, NY MANIFEST	Lower	1238, 0.234, SSW
AA155	CON EDISON MANHOLE 5	LIBERTY AVE & POWELL	RCRA NonGen / NLR	Lower	1238, 0.234, SSW
AA156	CON EDISON MANHOLE 5	LIBERTY AVE & POWELL	RCRA NonGen / NLR	Lower	1238, 0.234, SSW

MAPPED SITES SUMMARY

Target Property Address:
45 VAN SINDEREN AVENUE
BROOKLYN, NY 11207

Click on Map ID to see full detail.

MAP ID	SITE NAME	ADDRESS	DATABASE ACRONYMS	RELATIVE ELEVATION	DIST (ft. & mi.) DIRECTION
AA157	CONSOLIDATED EDISON	POWELL & LIBERTY AVE	NY MANIFEST	Lower	1243, 0.235, SSW
U158	BRADFORD SWETT	2000 EASTERN PARKWAY	NY UST	Higher	1246, 0.236, NNW
U159	AMERICAN TRUCK REPAI	2020 EASTERN PARKWAY	NY UST, NY Spills	Higher	1262, 0.239, NNW
AB160	MERIT OIL CORP	1630 BUSHWICK AVE	RCRA NonGen / NLR, US AIRS, NY MANIFEST	Higher	1263, 0.239, North
AB161	SPEEDWAY # 7812	1630 BUSHWICK AVENUE	NY UST, NY AST	Higher	1263, 0.239, North
AB162	HESS-MERIT STATION	1630-76 BUSHWICK AVE	NY LTANKS	Higher	1263, 0.239, North
S163	CON EDISON SERVICE B	1910 EASTERN PKWY	RCRA NonGen / NLR	Higher	1279, 0.242, WNW
S164	CON EDISON	1910 EASTERN PKWY	NY MANIFEST	Higher	1279, 0.242, WNW
U165	MTA NYCT - NEW YARD	1925 BROADWAY	RCRA NonGen / NLR, FINDS, ECHO, NY MANIFEST	Higher	1281, 0.243, NNW
W166	CON EDISON	2346 PACIFIC ST	NY MANIFEST	Higher	1285, 0.243, WSW
W167	CON EDISON SERVICE B	2346 PACIFIC ST	RCRA NonGen / NLR	Higher	1285, 0.243, WSW
V168	WARTBURG LUTHERAN HO	50 SHEFFIELD AVENUE	NY LTANKS	Lower	1288, 0.244, East
V169	WARTBURG LUTHERAN HO	50 SHEFFIELD AVENUE	NY UST	Lower	1288, 0.244, East
V170	SHINY CARWASH AND LU	2591 ATLANTIC AVENUE	NY AST	Lower	1289, 0.244, East
V171	SHINY CAR WASH & LUB	2591 ATLANTIC AVE	NY CBS, NY Spills	Lower	1289, 0.244, East
172	GRAFTON REALTY CORP.	1660 EAST NEW YORK A	NY AST	Lower	1290, 0.244, SW
AB173	SLS CAR WASH, INC.	1650 BUSHWICK AVENUE	NY AST	Higher	1292, 0.245, North
Q174	METRO STRUCTURAL STE	282 LIBERTY AVENUE	NY UST	Lower	1297, 0.246, SE
U175	CON EDISON SERVICE B	17 STEWART ST	RCRA NonGen / NLR	Higher	1298, 0.246, NNW
U176	CON EDISON	17 STEWART ST	NY MANIFEST	Higher	1298, 0.246, NNW
AB177	CON EDISON	1652 BUSHWICK AVE	NY MANIFEST	Higher	1304, 0.247, NNE
Y178	CON EDISON	2604 ATLANTIC AVE	NY MANIFEST	Lower	1305, 0.247, ESE
Y179	CON EDISON	2604 ATLANTIC AVE	RCRA NonGen / NLR	Lower	1305, 0.247, ESE
Y180	CON EDISON	2604 ATLANTIC AVE	NJ MANIFEST	Lower	1305, 0.247, ESE
181	91 JUNIUS STREET	91 JUNIUS STREET	NY VCP	Lower	1337, 0.253, South
182	228 HULL ST	228 HULL ST	NY LTANKS	Higher	1451, 0.275, NW
AC183	SUNOCO	35 HIGHLAND BLVD	NY LTANKS, NY Spills	Higher	1503, 0.285, NE
184	201-205 MOTHER GASTO	201-205 MOTHER GASTO	NY VCP	Lower	1508, 0.286, WSW
185	AKA 31-33 MONACO PLA	2121 MONACO PLACE	NY LTANKS	Higher	1536, 0.291, West
AC186	20 INTERBOROUGH PKWY	20 INTERBOROUGH PKWY	NY LTANKS	Higher	1716, 0.325, NE
187	GERSHOW RECYCLING OF	1885 PITKEN AVENUE	NY SWF/LF	Lower	1776, 0.336, South
188	APARTMENT BUILDING	211 HULL STREET	NY LTANKS, NY Spills	Higher	1820, 0.345, NW
189	GLENMORE PLAZA	108 CHRISTOPHER AVE	NY LTANKS, NY Spills	Lower	1985, 0.376, SSW
AD190	BIG APPLE AUTO INC	1934 PITKIN AVE	NY SWF/LF, NY SPDES	Lower	2023, 0.383, SSE
AE191	WOLF PETROLEUM CORP	1532 BUSHWICK AVE	NY LTANKS	Higher	2069, 0.392, NNW
AE192	FIVE STAR AUTO REBUI	1533 BUSHWICK AVE	NY SWF/LF	Higher	2099, 0.398, NNW
AD193	NATIONWIDE SCRAP LLC	178-214 SNEDIKER AVE	NY SWRCY	Lower	2126, 0.403, SSE
194	F & S AUTO	202 SHEFFIELD AVE	NY SWF/LF	Lower	2154, 0.408, SE
195	OCEAN HILL HOUSES -N	24 STONE AVENUE	NY LTANKS, NY Spills	Higher	2277, 0.431, NW

MAPPED SITES SUMMARY

Target Property Address:
45 VAN SINDEREN AVENUE
BROOKLYN, NY 11207

Click on Map ID to see full detail.

MAP ID	SITE NAME	ADDRESS	DATABASE ACRONYMS	RELATIVE ELEVATION	DIST (ft. & mi.) DIRECTION
196	SETH LOW HOUSES -NYC	180 POWELL STREET	NY LTANKS, NY Spills	Lower	2284, 0.433, South
197	RESIDENCE	110 WYONA STREET	NY LTANKS, NY Spills	Lower	2370, 0.449, East
AF198	EXXONMOBIL	225 PENNSYLVANIA AVE	NY LTANKS, NY Spills	Lower	2453, 0.465, SE
199	SOLCO PLUMPING SUPPL	413 LIBERTY AVENUE	NY SWF/LF	Lower	2490, 0.472, ESE
AF200	CFI STATION #70227	189 PENNSYLVANIA AVE	NY LTANKS	Lower	2529, 0.479, SE
201	168 JAMAICA AVE/QUEE	168 JAMAICA AVE	NY LTANKS	Lower	2531, 0.479, ENE
AG202	BUG, BELMONT WORKS	BELMONT & ALABAMA AV	NY HSWDS	Lower	2571, 0.487, SSE
AG203	BKLYN UNION GAS /BEL	BELMONT & ALABAMA AV	SEMS-ARCHIVE, LEAD SMELTERS	Lower	2571, 0.487, SSE
204	BELMONT STATION	BELMONT, WILLIAMS, A	EDR MGP	Lower	2767, 0.524, SSE
AH205	K - UNION STATION HO	ATLANTIC AVE, ASHFOR	NY SHWS, NY BROWNFIELDS	Lower	4806, 0.910, East
AH206	UNION STATION (CITIZ	ATLANTIC AVE., ASHFO	EDR MGP	Lower	4816, 0.912, East

EXECUTIVE SUMMARY

TARGET PROPERTY SEARCH RESULTS

The target property was not listed in any of the databases searched by EDR.

DATABASES WITH NO MAPPED SITES

No mapped sites were found in EDR's search of available ("reasonably ascertainable ") government records either on the target property or within the search radius around the target property for the following databases:

STANDARD ENVIRONMENTAL RECORDS

Federal NPL site list

NPL ---------- National Priority List
Proposed NPL ---------- Proposed National Priority List Sites
NPL LIENS ---------- Federal Superfund Liens

Federal Delisted NPL site list

Delisted NPL ---------- National Priority List Deletions

Federal CERCLIS list

FEDERAL FACILITY ---------- Federal Facility Site Information listing
SEMS ---------- Superfund Enterprise Management System

Federal RCRA CORRACTS facilities list

CORRACTS ---------- Corrective Action Report

Federal RCRA non-CORRACTS TSD facilities list

RCRA-TSDF ---------- RCRA - Treatment, Storage and Disposal

Federal institutional controls / engineering controls registries

LUCIS ---------- Land Use Control Information System
US ENG CONTROLS ---------- Engineering Controls Sites List
US INST CONTROL ---------- Sites with Institutional Controls

Federal ERNS list

ERNS ---------- Emergency Response Notification System

State and tribal leaking storage tank lists

INDIAN LUST ---------- Leaking Underground Storage Tanks on Indian Land
NY HIST LTANKS ---------- Listing of Leaking Storage Tanks

EXECUTIVE SUMMARY

State and tribal registered storage tank lists

FEMA UST ---- Underground Storage Tank Listing
NY CBS UST ---- Chemical Bulk Storage Database
NY MOSF UST ---- Major Oil Storage Facilities Database
NY MOSF ---- Major Oil Storage Facility Site Listing
NY MOSF AST ---- Major Oil Storage Facilities Database
INDIAN UST ---- Underground Storage Tanks on Indian Land

State and tribal institutional control / engineering control registries

NY RES DECL ---- Restrictive Declarations Listing
NY ENG CONTROLS ---- Registry of Engineering Controls
NY INST CONTROL ---- Registry of Institutional Controls

State and tribal voluntary cleanup sites

INDIAN VCP ---- Voluntary Cleanup Priority Listing

State and tribal Brownfields sites

NY ERP ---- Environmental Restoration Program Listing

ADDITIONAL ENVIRONMENTAL RECORDS

Local Brownfield lists

US BROWNFIELDS ---- A Listing of Brownfields Sites

Local Lists of Landfill / Solid Waste Disposal Sites

NY SWTIRE ---- Registered Waste Tire Storage & Facility List
INDIAN ODI ---- Report on the Status of Open Dumps on Indian Lands
ODI ---- Open Dump Inventory
DEBRIS REGION 9 ---- Torres Martinez Reservation Illegal Dump Site Locations
IHS OPEN DUMPS ---- Open Dumps on Indian Land

Local Lists of Hazardous waste / Contaminated Sites

US HIST CDL ---- Delisted National Clandestine Laboratory Register
NY DEL SHWS ---- Delisted Registry Sites
US CDL ---- National Clandestine Laboratory Register

Local Lists of Registered Storage Tanks

NY HIST UST ---- Historical Petroleum Bulk Storage Database
NY HIST AST ---- Historical Petroleum Bulk Storage Database

Local Land Records

NY LIENS ---- Spill Liens Information
LIENS 2 ---- CERCLA Lien Information

Records of Emergency Release Reports

HMIRS ---- Hazardous Materials Information Reporting System

NY Hist Spills ---- SPILLS Database
NY SPILLS 90 ---- SPILLS 90 data from FirstSearch
NY SPILLS 80 ---- SPILLS 80 data from FirstSearch

Other Ascertainable Records

FUDS ---- Formerly Used Defense Sites
DOD ---- Department of Defense Sites
SCRD DRYCLEANERS ---- State Coalition for Remediation of Drycleaners Listing
US FIN ASSUR ---- Financial Assurance Information
EPA WATCH LIST ---- EPA WATCH LIST
2020 COR ACTION ---- 2020 Corrective Action Program List
TSCA ---- Toxic Substances Control Act
TRIS ---- Toxic Chemical Release Inventory System
SSTS ---- Section 7 Tracking Systems
ROD ---- Records Of Decision
RMP ---- Risk Management Plans
PRP ---- Potentially Responsible Parties
PADS ---- PCB Activity Database System
FTTS ---- FIFRA/ TSCA Tracking System - FIFRA (Federal Insecticide, Fungicide, & Rodenticide Act)/TSCA (Toxic Substances Control Act)
MLTS ---- Material Licensing Tracking System
COAL ASH DOE ---- Steam-Electric Plant Operation Data
COAL ASH EPA ---- Coal Combustion Residues Surface Impoundments List
PCB TRANSFORMER ---- PCB Transformer Registration Database
RADINFO ---- Radiation Information Database
HIST FTTS ---- FIFRA/TSCA Tracking System Administrative Case Listing
DOT OPS ---- Incident and Accident Data
CONSENT ---- Superfund (CERCLA) Consent Decrees
INDIAN RESERV ---- Indian Reservations
FUSRAP ---- Formerly Utilized Sites Remedial Action Program
UMTRA ---- Uranium Mill Tailings Sites
US MINES ---- Mines Master Index File
ABANDONED MINES ---- Abandoned Mines
UXO ---- Unexploded Ordnance Sites
DOCKET HWC ---- Hazardous Waste Compliance Docket Listing
FUELS PROGRAM ---- EPA Fuels Program Registered Listing
NY COAL ASH ---- Coal Ash Disposal Site Listing
NY DRYCLEANERS ---- Registered Drycleaners
NY Financial Assurance ---- Financial Assurance Information Listing
NY VAPOR REOPENED ---- Vapor Intrusion Legacy Site List
NY UIC ---- Underground Injection Control Wells

EDR HIGH RISK HISTORICAL RECORDS

EDR Exclusive Records

EDR Hist Cleaner ---- EDR Exclusive Historical Cleaners

EDR RECOVERED GOVERNMENT ARCHIVES

Exclusive Recovered Govt. Archives

NY RGA HWS ---- Recovered Government Archive State Hazardous Waste Facilities List

EXECUTIVE SUMMARY

NY RGA LF..... Recovered Government Archive Solid Waste Facilities List

SURROUNDING SITES: SEARCH RESULTS

Surrounding sites were identified in the following databases.

Elevations have been determined from the USGS Digital Elevation Model and should be evaluated on a relative (not an absolute) basis. Relative elevation information between sites of close proximity should be field verified. Sites with an elevation equal to or higher than the target property have been differentiated below from sites with an elevation lower than the target property.
Page numbers and map identification numbers refer to the EDR Radius Map report where detailed data on individual sites can be reviewed.

Sites listed in ***bold italics*** are in multiple databases.

Unmappable (orphan) sites are not considered in the foregoing analysis.

STANDARD ENVIRONMENTAL RECORDS

Federal CERCLIS NFRAP site list

SEMS-ARCHIVE: SEMS-ARCHIVE (Superfund Enterprise Management System Archive) tracks sites that have no further interest under the Federal Superfund Program based on available information. The list was formerly known as the CERCLIS-NFRAP, renamed to SEMS ARCHIVE by the EPA in 2015. EPA may perform a minimal level of assessment work at a site while it is archived if site conditions change and/or new information becomes available. Archived sites have been removed and archived from the inventory of SEMS sites. Archived status indicates that, to the best of EPA's knowledge, assessment at a site has been completed and that EPA has determined no further steps will be taken to list the site on the National Priorities List (NPL), unless information indicates this decision was not appropriate or other considerations require a recommendation for listing at a later time. The decision does not necessarily mean that there is no hazard associated with a given site; it only means that. based upon available information, the location is not judged to be potential NPL site.

A review of the SEMS-ARCHIVE list, as provided by EDR, and dated 07/17/2018 has revealed that there is 1 SEMS-ARCHIVE site within approximately 0.5 miles of the target property.

Lower Elevation	Address	Direction / Distance	Map ID	Page
BKLYN UNION GAS /BEL Site ID: 0201985 EPA Id: NYD980532097	***BELMONT & ALABAMA AV***	***SSE 1/4 - 1/2 (0.487 mi.)***	***AG203***	***713***

Federal RCRA generators list

RCRA-LQG: RCRAInfo is EPA's comprehensive information system, providing access to data supporting the Resource Conservation and Recovery Act (RCRA) of 1976 and the Hazardous and Solid Waste Amendments (HSWA) of 1984. The database includes selective information on sites which generate, transport, store, treat and/or dispose of hazardous waste as defined by the Resource Conservation and Recovery Act (RCRA). Large quantity generators (LQGs) generate over 1,000 kilograms (kg) of hazardous waste, or over 1 kg of acutely hazardous waste per month.

A review of the RCRA-LQG list, as provided by EDR, and dated 03/01/2018 has revealed that there are

EXECUTIVE SUMMARY

10 RCRA-LQG sites within approximately 0.25 miles of the target property.

Equal/Higher Elevation	Address	Direction / Distance	Map ID	Page
MTA NYCT - MANHOLE A EPA ID:: NYP000967760	***BROADWAY & VAN SINDE***	***N 1/8 - 1/4 (0.149 mi.)***	***L78***	***171***
CON EDISON - MANHOLE EPA ID:: NYP004185344	***BROADWAY & VAN SINDE***	***N 1/8 - 1/4 (0.149 mi.)***	***L79***	***175***
CON EDISON - MANHOLE EPA ID:: NYP004197497	***2371 ATLANTIC AVE AN***	***W 1/8 - 1/4 (0.169 mi.)***	***M85***	***187***
NYCT-40 CONWAY STREE EPA ID:: NYR000027821	***40 CONWAY STREET***	***N 1/8 - 1/4 (0.195 mi.)***	***L101***	***218***
EAST NEW YORK CENTRA EPA ID:: NYD981140023	***1700 BUSHWICK AVE.***	***NNE 1/8 - 1/4 (0.230 mi.)***	***Z148***	***538***

Lower Elevation	Address	Direction / Distance	Map ID	Page
CON EDISON - SERVICE EPA ID:: NYP004868172	60 WILLIAMS AVE	SE 1/8 - 1/4 (0.147 mi.)	K67	150
CON EDISON - MANHOLE EPA ID:: NYP004198453	***BROADWAY AND JAMAICA***	***E 1/8 - 1/4 (0.147 mi.)***	***J70***	***155***
CON EDISON - MANHOLE EPA ID:: NYP004198198	***1 JAMAICA AVE AND BR***	***ENE 1/8 - 1/4 (0.198 mi.)***	***R111***	***260***
CON EDISON - SERVICE EPA ID:: NYP004868206	80 ALABAMA AVE	SE 1/8 - 1/4 (0.205 mi.)	T121	417
MTA BUS COMPANY MS4 EPA ID:: NYD991290677	***25 JAMAICA AVE***	***ENE 1/8 - 1/4 (0.225 mi.)***	***R132***	***472***

RCRA-SQG: RCRAInfo is EPA's comprehensive information system, providing access to data supporting the Resource Conservation and Recovery Act (RCRA) of 1976 and the Hazardous and Solid Waste Amendments (HSWA) of 1984. The database includes selective information on sites which generate, transport, store, treat and/or dispose of hazardous waste as defined by the Resource Conservation and Recovery Act (RCRA). Small quantity generators (SQGs) generate between 100 kg and 1,000 kg of hazardous waste per month.

A review of the RCRA-SQG list, as provided by EDR, and dated 03/01/2018 has revealed that there are 4 RCRA-SQG sites within approximately 0.25 miles of the target property.

Equal/Higher Elevation	Address	Direction / Distance	Map ID	Page
MTA NYCT - SUBWAY EL EPA ID:: NYR000078071	***2020 BROADWAY***	***ENE 0 - 1/8 (0.107 mi.)***	***H46***	***94***

Lower Elevation	Address	Direction / Distance	Map ID	Page
MTA NYCT - JAMAICA L EPA ID:: NYR000145045	***KENT AVE & S 6TH ST***	***E 1/8 - 1/4 (0.147 mi.)***	***J66***	***134***
NYC DEPT OF EDUCATIO EPA ID:: NYR000052134	***999 JAMAICA AVE***	***ENE 1/8 - 1/4 (0.207 mi.)***	***R122***	***419***
STAR POLY BAG INC EPA ID:: NYR000229955	96 SNEDIKER AVE	SSE 1/8 - 1/4 (0.224 mi.)	P129	434

RCRA-CESQG: RCRAInfo is EPA's comprehensive information system, providing access to data supporting the Resource Conservation and Recovery Act (RCRA) of 1976 and the Hazardous and Solid Waste Amendments (HSWA) of 1984. The database includes selective information on sites which generate, transport, store, treat and/or dispose of hazardous waste as defined by the Resource Conservation and Recovery Act (RCRA). Conditionally exempt small quantity generators (CESQGs) generate less than 100 kg of hazardous waste, or less than 1 kg of acutely hazardous waste per month.

A review of the RCRA-CESQG list, as provided by EDR, and dated 03/01/2018 has revealed that there are 2 RCRA-CESQG sites within approximately 0.25 miles of the target property.

Lower Elevation	Address	Direction / Distance	Map ID	Page
NYCTA-ATLANTIC AVENU EPA ID:: NYR000042838	***ATLANTIC AVENUE AND***	***SSW 0 - 1/8 (0.025 mi.)***	***A7***	***23***
NYCTA-BROADWAY/ENY S EPA ID:: NYR000072777	***BROADWAY AND JAMAICA***	***E 1/8 - 1/4 (0.147 mi.)***	***J71***	***158***

State- and tribal - equivalent CERCLIS

NY SHWS: The State Hazardous Waste Sites records are the states' equivalent to CERCLIS. These sites may or may not already be listed on the federal CERCLIS list. Priority sites planned for cleanup using state funds (state equivalent of Superfund) are identified along with sites where cleanup will be paid for by potentially responsible parties. The data come from the Department of Environmental Conservation's Inactive Hazardous waste Disposal Sites in New York State.

A review of the NY SHWS list, as provided by EDR, and dated 08/09/2018 has revealed that there is 1 NY SHWS site within approximately 1 mile of the target property.

Lower Elevation	Address	Direction / Distance	Map ID	Page
K - UNION STATION HO Site Code: 378991	***ATLANTIC AVE, ASHFOR***	***E 1/2 - 1 (0.910 mi.)***	***AH205***	***714***

State and tribal landfill and/or solid waste disposal site lists

NY SWF/LF: The Solid Waste Facilities/Landfill Sites records typically contain an inventory of solid waste disposal facilities or landfills in a particular state. The data come from the list.

A review of the NY SWF/LF list, as provided by EDR, and dated 12/08/2017 has revealed that there are 6 NY SWF/LF sites within approximately 0.5 miles of the target property.

Equal/Higher Elevation	Address	Direction / Distance	Map ID	Page
FIVE STAR AUTO REBUI	1533 BUSHWICK AVE	NNW 1/4 - 1/2 (0.398 mi.)	AE192	676

Lower Elevation	Address	Direction / Distance	Map ID	Page
ARIES AUTOWORLD LTD	2471 ATLANTIC AVE	SSW 0 - 1/8 (0.021 mi.)	A6	22
GERSHOW RECYCLING OF	1885 PITKEN AVENUE	S 1/4 - 1/2 (0.336 mi.)	187	660
BIG APPLE AUTO INC	***1934 PITKIN AVE***	***SSE 1/4 - 1/2 (0.383 mi.)***	***AD190***	***672***
F & S AUTO	202 SHEFFIELD AVE	SE 1/4 - 1/2 (0.408 mi.)	194	678
SOLCO PLUMPING SUPPL	413 LIBERTY AVENUE	ESE 1/4 - 1/2 (0.472 mi.)	199	705

State and tribal leaking storage tank lists

NY LTANKS: Leaking Storage Tank Incident Reports. These records contain an inventory of reported leaking storage tank incidents reported from 4/1/86 through the most recent update. They can be either leaking underground storage tanks or leaking aboveground storage tanks. The causes of the incidents are tank test failures, tank failures or tank overfills

A review of the NY LTANKS list, as provided by EDR, and dated 08/09/2018 has revealed that there are 24 NY LTANKS sites within approximately 0.5 miles of the target property.

Equal/Higher Elevation	Address	Direction / Distance	Map ID	Page
SPILL NUMBER 0206144 Date Closed: 2002-10-08 Site ID: 160781 Program Number: 0206144	38 VAN SINDEREN AVE	NNW 0 - 1/8 (0.052 mi.)	B21	53
3147 BROADWAY Date Closed: 1995-06-08 Site ID: 297337 Program Number: 9502935	3147 BROADWAY	ENE 1/8 - 1/4 (0.132 mi.)	H62	123
2384 ATLANTIC AVE Date Closed: 2006-10-06 Date Closed: 2003-02-18 Site ID: 358824 Site ID: 69637 Program Number: 0512499 Program Number: 9402632	2384 ATLANTIC AVE	WSW 1/8 - 1/4 (0.137 mi.)	I64	126
1848 STEWART ST Date Closed: 1995-12-01 Site ID: 137876 Program Number: 9510983	1848 STEWART ST	NNW 1/8 - 1/4 (0.221 mi.)	U124	426
HESS-MERIT STATION Date Closed: 2003-03-18 Site ID: 61682 Site ID: 290955 Program Number: 9704866 Program Number: 9704864	1630-76 BUSHWICK AVE	N 1/8 - 1/4 (0.239 mi.)	AB162	611
228 HULL ST Date Closed: 2003-12-15 Site ID: 207681 Program Number: 9600752	228 HULL ST	NW 1/4 - 1/2 (0.275 mi.)	182	649
SUNOCO Date Closed: 2006-04-14 Site ID: 267776 Program Number: 9709845	***35 HIGHLAND BLVD***	***NE 1/4 - 1/2 (0.285 mi.)***	***AC183***	***650***
AKA 31-33 MONACO PLA Site ID: 333492 Program Number: 0408751	2121 MONACO PLACE	W 1/4 - 1/2 (0.291 mi.)	185	653
20 INTERBOROUGH PKWY Date Closed: 1993-03-20 Site ID: 244192 Program Number: 9213957	20 INTERBOROUGH PKWY	NE 1/4 - 1/2 (0.325 mi.)	AC186	659
APARTMENT BUILDING	***211 HULL STREET***	***NW 1/4 - 1/2 (0.345 mi.)***	***188***	***661***

Date Closed: 2007-09-17 Site ID: 377715 Program Number: 0612788				
WOLF PETROLEUM CORP Date Closed: 2003-09-25 Date Closed: 2004-10-21 Site ID: 122706 Site ID: 153386 Program Number: 0203277 Program Number: 0212200	1532 BUSHWICK AVE	NNW 1/4 - 1/2 (0.392 mi.)	AE191	674
OCEAN HILL HOUSES -N Site ID: 171459 Program Number: 9010234	***24 STONE AVENUE***	***NW 1/4 - 1/2 (0.431 mi.)***	***195***	***678***

Lower Elevation	Address	Direction / Distance	Map ID	Page
CON EDISON - VAULT V Date Closed: 2003-08-14 Site ID: 159948 Program Number: 0101889	***1 JUNIUS ST***	***SSW 0 - 1/8 (0.102 mi.)***	***E41***	***86***
EAST NEW YORK DEPOT Date Closed: 2000-12-27 Site ID: 300659 Program Number: 9102804	25 JAMAICA AVE/NYCTA	ENE 1/8 - 1/4 (0.148 mi.)	J77	169
NYC-TA EAST NY BUS D Date Closed: 2009-08-24 Site ID: 414609 Program Number: 0902562	***1 JAMAICA AVE***	***ENE 1/8 - 1/4 (0.198 mi.)***	***R112***	***263***
VACANT LOT Date Closed: 2006-04-25 Site ID: 356181 Program Number: 0510241	170-180 SACKMAN ST	SW 1/8 - 1/4 (0.224 mi.)	O130	436
EAST NEW YORK BUS DE Date Closed: 2006-11-06 Site ID: 372980 Program Number: 0608907	***25 JAMAICA AVENUE***	***ENE 1/8 - 1/4 (0.225 mi.)***	***R131***	***437***
WARTBURG LUTHERAN HO Date Closed: 2010-01-15 Site ID: 421105 Program Number: 0908501	50 SHEFFIELD AVENUE	E 1/8 - 1/4 (0.244 mi.)	V168	621
GLENMORE PLAZA Date Closed: 1996-12-13 Date Closed: 1996-07-24 Site ID: 120585 Site ID: 272843 Site ID: 110612 Program Number: 9611221 Program Number: 9413245 Program Number: 9602447	***108 CHRISTOPHER AVE***	***SSW 1/4 - 1/2 (0.376 mi.)***	***189***	***667***
SETH LOW HOUSES -NYC Date Closed: 1995-06-28 Date Closed: 2006-02-07	***180 POWELL STREET***	***S 1/4 - 1/2 (0.433 mi.)***	***196***	***683***

Site ID: 249121
Site ID: 249122
Program Number: 9104796
Program Number: 9503722

RESIDENCE	***110 WYONA STREET***	***E 1/4 - 1/2 (0.449 mi.)***	***197***	***690***
Date Closed: 2005-01-31 Site ID: 336825 Program Number: 0411597				
EXXONMOBIL	***225 PENNSYLVANIA AVE***	***SE 1/4 - 1/2 (0.465 mi.)***	***AF198***	***692***
Date Closed: 2009-11-20 Date Closed: 1994-08-25 Site ID: 420231 Site ID: 63604 Site ID: 173885 Program Number: 0907694 Program Number: 8807901 Program Number: 9213037				
CFI STATION #70227	189 PENNSYLVANIA AVE	SE 1/4 - 1/2 (0.479 mi.)	AF200	706
Date Closed: 2015-12-09 Site ID: 420161 Program Number: 0907625				
168 JAMAICA AVE/QUEE	168 JAMAICA AVE	ENE 1/4 - 1/2 (0.479 mi.)	201	710
Date Closed: 1993-11-05 Site ID: 322123 Program Number: 8709257				

State and tribal registered storage tank lists

NY UST: The Underground Storage Tank database contains registered USTs. USTs are regulated under Subtitle I of the Resource Conservation and Recovery Act (RCRA). The data come from the Department of Environmental Conservation's Petroleum Bulk Storage (PBS) Database

A review of the NY UST list, as provided by EDR, has revealed that there are 18 NY UST sites within approximately 0.25 miles of the target property.

Equal/Higher Elevation	Address	Direction / Distance	Map ID	Page
EAST NEW YORK TRUCK	***1997 BROADWAY***	***NE 0 - 1/8 (0.109 mi.)***	***H47***	***96***
Database: UST, Date of Government Version: 06/25/2018				
INSTITUTE FOR COMMUN	2384 ATLANTIC AVENUE	WSW 1/8 - 1/4 (0.137 mi.)	I63	124
Database: UST, Date of Government Version: 06/25/2018				
OUR LADY OF LORETO C	***124 SACKMAN ST***	***WSW 1/8 - 1/4 (0.171 mi.)***	***86***	***191***
Database: UST, Date of Government Version: 06/25/2018				
SOLID GOLD TOWING IN	***1960 BROADWAY***	***NNW 1/8 - 1/4 (0.182 mi.)***	***L95***	***208***
Database: UST, Date of Government Version: 06/25/2018				
MILTON UNGER	***2234 FULTON STREET***	***WNW 1/8 - 1/4 (0.201 mi.)***	***S116***	***399***
Database: UST, Date of Government Version: 06/25/2018				
PARK AVENUE BUILDING	68 CONWAY STREET	N 1/8 - 1/4 (0.205 mi.)	118	405
Database: UST, Date of Government Version: 06/25/2018				
BRADFORD SWETT	2000 EASTERN PARKWAY	NNW 1/8 - 1/4 (0.236 mi.)	U158	585
Database: UST, Date of Government Version: 06/25/2018				

Equal/Higher Elevation	Address	Direction / Distance	Map ID	Page
AMERICAN TRUCK REPAI	***2020 EASTERN PARKWAY***	***NNW 1/8 - 1/4 (0.239 mi.)***	***U159***	***587***
Database: UST, Date of Government Version: 06/25/2018				
SPEEDWAY # 7812	***1630 BUSHWICK AVENUE***	***N 1/8 - 1/4 (0.239 mi.)***	***AB161***	***598***
Database: UST, Date of Government Version: 06/25/2018				

Lower Elevation	Address	Direction / Distance	Map ID	Page
PEREY TURNSTILES	***2490 ATLANTIC AVENUE***	***SSE 0 - 1/8 (0.079 mi.)***	***F36***	***72***
Database: UST, Date of Government Version: 06/25/2018				
EAST NEW SERVICE COR	36 SNEDIKER AVENUE	SSE 1/8 - 1/4 (0.126 mi.)	60	116
Database: UST, Date of Government Version: 06/25/2018				
BROADWAY FILTON	2090 BROADWAY	ENE 1/8 - 1/4 (0.139 mi.)	J65	129
Database: UST, Date of Government Version: 06/25/2018				
EAST NEW YORK BOILER	***1 JAMAICA AVENUE***	***ENE 1/8 - 1/4 (0.198 mi.)***	***R110***	***255***
Database: UST, Date of Government Version: 06/25/2018				
ROYAL LACE CORP.	200 LIBERTY AVENUE	S 1/8 - 1/4 (0.213 mi.)	P123	423
Database: UST, Date of Government Version: 06/25/2018				
EAST NEW YORK BUS DE	25 JAMAICA AVENUE	ENE 1/8 - 1/4 (0.225 mi.)	R134	507
Database: UST, Date of Government Version: 06/25/2018				
JAMAICA ISLAND CORP.	32 JAMAICA AVENUE	ENE 1/8 - 1/4 (0.230 mi.)	R150	567
Database: UST, Date of Government Version: 06/25/2018				
WARTBURG LUTHERAN HO	50 SHEFFIELD AVENUE	E 1/8 - 1/4 (0.244 mi.)	V169	622
Database: UST, Date of Government Version: 06/25/2018				
METRO STRUCTURAL STE	282 LIBERTY AVENUE	SE 1/8 - 1/4 (0.246 mi.)	Q174	638
Database: UST, Date of Government Version: 06/25/2018				

NY CBS: These facilities store regulated hazardous substances in aboveground tanks with capacities of 185 gallons or greater, and/or in underground tanks of any size

A review of the NY CBS list, as provided by EDR, and dated 06/25/2018 has revealed that there are 3 NY CBS sites within approximately 0.25 miles of the target property.

Equal/Higher Elevation	Address	Direction / Distance	Map ID	Page
EAST NEW YORK TRUCK	***1997 BROADWAY***	***NE 0 - 1/8 (0.109 mi.)***	***H47***	***96***
Facility Status: Unregulated/Closed				
CBS Number: 2-000445				

Lower Elevation	Address	Direction / Distance	Map ID	Page
EAST NEW YORK BUS DE	***25 JAMAICA AVENUE***	***ENE 1/8 - 1/4 (0.225 mi.)***	***R131***	***437***
Facility Status: Unregulated/Closed				
CBS Number: 2-000284				
SHINY CAR WASH & LUB	***2591 ATLANTIC AVE***	***E 1/8 - 1/4 (0.244 mi.)***	***V171***	***630***
Facility Status: Unregulated/Closed				
CBS Number: 2-000511				

EXECUTIVE SUMMARY

NY AST: The Aboveground Storage Tank database contains registered ASTs. The data come from the Department of Environmental Conservation's Petroleum Bulk Storage (PBS) Database.

A review of the NY AST list, as provided by EDR, has revealed that there are 15 NY AST sites within approximately 0.25 miles of the target property.

Equal/Higher Elevation	Address	Direction / Distance	Map ID	Page
EAST NEW YORK TRUCK Database: AST, Date of Government Version: 06/25/2018 Facility Id: 2-609105	1997 BROADWAY	NE 0 - 1/8 (0.109 mi.)	H50	101
2402 ATLANTIC HOLDIN Database: AST, Date of Government Version: 06/25/2018 Facility Id: 2-608095	2402 ATLANTIC AVENUE	WSW 0 - 1/8 (0.114 mi.)	I54	109
MAGNOLIA HOUSE Database: AST, Date of Government Version: 06/25/2018 Facility Id: 2-608733	1430 HERKIMER STREET	WNW 1/8 - 1/4 (0.158 mi.)	80	179
MILTON UNGER Database: AST, Date of Government Version: 06/25/2018 Facility Id: 2-607309	***2234 FULTON STREET***	***WNW 1/8 - 1/4 (0.201 mi.)***	***S116***	***399***
SACKMAN REALTY LLC Database: AST, Date of Government Version: 06/25/2018 Facility Id: 2-611080	10 SACKMAN ST	NW 1/8 - 1/4 (0.227 mi.)	138	525
EAST NEW YORK CMF Database: AST, Date of Government Version: 06/25/2018 Facility Id: 2-609106	1730 BUSHWICK AVENUE	NE 1/8 - 1/4 (0.234 mi.)	Z151	572
SPEEDWAY # 7812 Database: AST, Date of Government Version: 06/25/2018 Facility Id: 2-297739	***1630 BUSHWICK AVENUE***	***N 1/8 - 1/4 (0.239 mi.)***	***AB161***	***598***
SLS CAR WASH, INC. Database: AST, Date of Government Version: 06/25/2018 Facility Id: 2-610338	1650 BUSHWICK AVENUE	N 1/8 - 1/4 (0.245 mi.)	AB173	633

Lower Elevation	Address	Direction / Distance	Map ID	Page
APEX AIRTRONICS INC Database: AST, Date of Government Version: 06/25/2018 Facility Id: 2-611061	2465 ATLANTIC AVE	SSW 0 - 1/8 (0.009 mi.)	A4	18
JUNIUS DEVELOPMENT L Database: AST, Date of Government Version: 06/25/2018 Facility Id: 2-604881	1-25 JUNIUS STREET	SSW 0 - 1/8 (0.102 mi.)	E44	91
20-50 POWELL STREET Database: AST, Date of Government Version: 06/25/2018 Facility Id: 2-612527	20-50 POWELL STREET	SW 1/8 - 1/4 (0.180 mi.)	O94	206
EAST NEW YORK BOILER Database: AST, Date of Government Version: 06/25/2018 Facility Id: 2-609104	***1 JAMAICA AVENUE***	***ENE 1/8 - 1/4 (0.198 mi.)***	***R110***	***255***
EAST NEW YORK BUS DE Database: AST, Date of Government Version: 06/25/2018 Facility Id: 2-190292	***25 JAMAICA AVENUE***	***ENE 1/8 - 1/4 (0.225 mi.)***	***R131***	***437***
SHINY CARWASH AND LU Database: AST, Date of Government Version: 06/25/2018	2591 ATLANTIC AVENUE	E 1/8 - 1/4 (0.244 mi.)	V170	625

Facility Id: 2-609840

GRAFTON REALTY CORP.	1660 EAST NEW YORK A	SW 1/8 - 1/4 (0.244 mi.)	172	631

Database: AST, Date of Government Version: 06/25/2018
Facility Id: 2-082570

NY CBS AST: Chemical Bulk Storage Database. Registration data collected as required by 6 NYCRR Part 596. It includes facilities storing hazardous substances listed in 6 NYCRR Part 597, in aboveground tanks with capacities of 185 gallons or greater, and/or in underground tanks of any size. Includes facilities registered (and closed) since effective date of CBS regulations (July 15, 1988) through the date request is processed.

A review of the NY CBS AST list, as provided by EDR, and dated 01/01/2002 has revealed that there is 1 NY CBS AST site within approximately 0.25 miles of the target property.

Lower Elevation	Address	Direction / Distance	Map ID	Page
EAST NEW YORK BUS DE	***25 JAMAICA AVENUE***	***ENE 1/8 - 1/4 (0.225 mi.)***	***R131***	***437***

Facility Status: 1
Facility Status: 1
CBS Number: 2-000284

NY TANKS: This database contains records of facilities that are or have been regulated under Bulk Storage Program. Tank information for these facilities may not be releasable by the state agency.

A review of the NY TANKS list, as provided by EDR, has revealed that there is 1 NY TANKS site within approximately 0.25 miles of the target property.

Equal/Higher Elevation	Address	Direction / Distance	Map ID	Page
WROUGHT ORIGINALS IN	38 VAN SINDERIN AVE	NNW 0 - 1/8 (0.052 mi.)	B22	54

Database: TANKS, Date of Government Version: 06/25/2018
Facility Id: 2-608012
Site Status: Unregulated/Closed

State and tribal voluntary cleanup sites

NY VCP: Voluntary Cleanup Agreements. The voluntary remedial program uses private monies to get contaminated sites remediated to levels allowing for the sites' productive use. The program covers virtually any kind of site and contamination.

A review of the NY VCP list, as provided by EDR, has revealed that there are 2 NY VCP sites within approximately 0.5 miles of the target property.

Lower Elevation	Address	Direction / Distance	Map ID	Page
91 JUNIUS STREET	91 JUNIUS STREET	S 1/4 - 1/2 (0.253 mi.)	181	649

Database: VCP NYC, Date of Government Version: 03/26/2018

201-205 MOTHER GASTO	201-205 MOTHER GASTO	WSW 1/4 - 1/2 (0.286 mi.)	184	652

Database: VCP NYC, Date of Government Version: 03/26/2018

EXECUTIVE SUMMARY

ADDITIONAL ENVIRONMENTAL RECORDS

Local Lists of Landfill / Solid Waste Disposal Sites

Registered Recycling Facility List from the Department of Environmental Conservation.

A review of the NY SWRCY list, as provided by EDR, and dated 12/08/2017 has revealed that there is 1 NY SWRCY site within approximately 0.5 miles of the target property.

Lower Elevation	Address	Direction / Distance	Map ID	Page
NATIONWIDE SCRAP LLC	178-214 SNEDIKER AVE	SSE 1/4 - 1/2 (0.403 mi.)	AD193	677

Records of Emergency Release Reports

NY Spills: Data collected on spills reported to NYSDEC. is required by one or more of the following: Article 12 of the Navigation Law, 6 NYCRR Section 613.8 (from PBS regs), or 6 NYCRR Section 595.2 (from CBS regs). It includes spills active as of April 1, 1986, as well as spills occurring since this date.

A review of the NY Spills list, as provided by EDR, and dated 08/09/2018 has revealed that there are 17 NY Spills sites within approximately 0.125 miles of the target property.

Equal/Higher Elevation	Address	Direction / Distance	Map ID	Page
SPILL NUMBER 0007586 Site ID: 263609 Spill Number: 0007586 Date Closed: 2002-09-10	1 HAVENS PL	NW 0 - 1/8 (0.055 mi.)	B23	55
NYCTA - 30 HAVENS PL Site ID: 289484 Spill Number: 0106974 Date Closed: 2005-12-19	***30 HAVENS PL***	***WNW 0 - 1/8 (0.058 mi.)***	***C26***	***57***
MANHOLE #04264 Site ID: 363385 Spill Number: 0601203 Date Closed: 2006-06-14	FULTON STREET & VAN	N 0 - 1/8 (0.078 mi.)	G33	69
FULTON ST AND VAN SI Site ID: 417048 Spill Number: 0904836 Date Closed: 2009-07-28	FULTON ST AND VAN SI	N 0 - 1/8 (0.078 mi.)	G34	70
VANSINDREN AVE Site ID: 389092 Spill Number: 0708240 Date Closed: 2007-10-29	AT FULTON STREET	N 0 - 1/8 (0.078 mi.)	G35	71
EAST NY TRUCK SHOP Site ID: 532632 Spill Number: 1606041 Date Closed: 2016-09-16	1997 BROADWAY	NE 0 - 1/8 (0.109 mi.)	H48	99
NYC TRANSIT EAST NY Site ID: 517716	1997 BROADWAY	NE 0 - 1/8 (0.109 mi.)	H49	100

Spill Number: 1509110 Date Closed: 2015-12-07				
FLYING SERVICE BOX C Site ID: 360778 Site ID: 360779 Spill Number: 0514130 Spill Number: 0514131 Date Closed: 2006-03-10 Date Closed: 2009-09-10	2402 ATLANTIC AVE	WSW 0 - 1/8 (0.114 mi.)	I53	106
VAULT VS2603 Site ID: 267009 Spill Number: 0206776 Date Closed: 2004-01-20	2051 BROADWAY	ENE 0 - 1/8 (0.115 mi.)	H55	111

Lower Elevation	Address	Direction / Distance	Map ID	Page
FACTORY Site ID: 389803 Spill Number: 0708834 Date Closed: 2009-04-06	2465 ATLANTIC AVE	SSW 0 - 1/8 (0.009 mi.)	A2	10
NYC TRANSIT PARKING Site ID: 449570 Spill Number: 1102080 Date Closed: 2011-05-27	HAVENS PLACE AND ATL	WSW 0 - 1/8 (0.058 mi.)	C27	61
SOIL Site ID: 505079 Spill Number: 1411318 Date Closed: 2015-04-21	VAN SINDERAN BLVD AN	SSW 0 - 1/8 (0.067 mi.)	E30	66
DRUM RUN Site ID: 332572 Spill Number: 0407976 Date Closed: 2004-11-01	2509 ATLANTIC AVE	ESE 0 - 1/8 (0.075 mi.)	F31	67
PEREY TURNSTILES Site ID: 263377 Spill Number: 9812107 Date Closed: 1999-05-17	***2490 ATLANTIC AVENUE***	***SSE 0 - 1/8 (0.079 mi.)***	***F36***	***72***
SPILL NUMBER 0007769 Site ID: 146481 Spill Number: 0007769 Date Closed: 2004-02-17	HAVEL PLACE & ATLANT	SW 0 - 1/8 (0.085 mi.)	D38	76
CON EDISON - VAULT V Site ID: 159949 Spill Number: 9610713 Date Closed: 1998-10-19	***1 JUNIUS ST***	***SSW 0 - 1/8 (0.102 mi.)***	***E41***	***86***
VAULT Site ID: 533402 Spill Number: 1606763 Date Closed: 2017-12-08	1 JUNIUS ST	SSW 0 - 1/8 (0.102 mi.)	E42	89

Other Ascertainable Records

RCRA NonGen / NLR: RCRAInfo is EPA's comprehensive information system, providing access to data supporting the Resource Conservation and Recovery Act (RCRA) of 1976 and the Hazardous and Solid Waste Amendments (HSWA) of 1984. The database includes selective information on sites which generate, transport, store, treat and/or dispose of hazardous waste as defined by the Resource Conservation and Recovery Act (RCRA). Non-Generators do not presently generate hazardous waste.

A review of the RCRA NonGen / NLR list, as provided by EDR, and dated 03/01/2018 has revealed that there are 49 RCRA NonGen / NLR sites within approximately 0.25 miles of the target property.

Equal/Higher Elevation	Address	Direction / Distance	Map ID	Page
CON EDISON EPA ID:: NYP004148136	***HERKIMER 60 FEET E O***	***NNW 0 - 1/8 (0.025 mi.)***	***B8***	***30***
MTA NYCT BUS PARKING EPA ID:: NYR000076257	***VAN SINDEREN AVE & H***	***NNW 0 - 1/8 (0.025 mi.)***	***B9***	***33***
CON EDISON MANHOLE 6 EPA ID:: NYP004148144	HERKIMER ST & VAN SI	NNW 0 - 1/8 (0.025 mi.)	B10	35
NYCT HERKIMER STREET EPA ID:: NYD982183287	***HERKIMER & WILLIAMS***	***NE 0 - 1/8 (0.034 mi.)***	***B14***	***41***
CON ED - MH 3629 EPA ID:: NYP000928895	***HERKIMER ST & WILLIA***	***NE 0 - 1/8 (0.034 mi.)***	***B16***	***45***
NYCDOT BRIDGE BIN 22 EPA ID:: NY0000445619	ATLANTIC AVE OVER LI	W 0 - 1/8 (0.039 mi.)	C17	47
CON EDISON SERVICE B EPA ID:: NYP004468666	***63 WILLIAMS PL***	***NE 0 - 1/8 (0.044 mi.)***	***20***	***51***
NYCTA - 30 HAVENS PL EPA ID:: NY0000340430	***30 HAVENS PL***	***WNW 0 - 1/8 (0.058 mi.)***	***C26***	***57***
CON EDISON EPA ID:: NYP004748661	***1997 BROADWAY***	***NE 0 - 1/8 (0.109 mi.)***	***H51***	***105***
CON EDISON SERVICE B EPA ID:: NYP004465704	***102 SACKMAN ST***	***W 1/8 - 1/4 (0.160 mi.)***	***M81***	***181***
CON EDISON MANHOLE: EPA ID:: NYP004529905	***2356 ATLANTIC AVE***	***WSW 1/8 - 1/4 (0.194 mi.)***	***M99***	***215***
CON EDISON SERVICE B EPA ID:: NYP004471892	***ATLANTIC AVE & SHERL***	***W 1/8 - 1/4 (0.202 mi.)***	***M117***	***403***
CON EDISON SERVICE B EPA ID:: NYP004550240	***2349 PACIFIC ST***	***WSW 1/8 - 1/4 (0.227 mi.)***	***X136***	***522***
CON EDISON EPA ID:: NYP004766895	***1385 HERKIMER ST***	***WNW 1/8 - 1/4 (0.229 mi.)***	***S144***	***533***
CON EDISON EPA ID:: NYP004817219	***1716 BUSHWICK AVE***	***NE 1/8 - 1/4 (0.230 mi.)***	***Z145***	***535***
MERIT OIL CORP EPA ID:: NYD982185589	***1630 BUSHWICK AVE***	***N 1/8 - 1/4 (0.239 mi.)***	***AB160***	***594***
CON EDISON SERVICE B EPA ID:: NYP004490033	1910 EASTERN PKWY	WNW 1/8 - 1/4 (0.242 mi.)	S163	613
MTA NYCT - NEW YARD EPA ID:: NYR000087759	***1925 BROADWAY***	***NNW 1/8 - 1/4 (0.243 mi.)***	***U165***	***615***
CON EDISON SERVICE B	2346 PACIFIC ST	WSW 1/8 - 1/4 (0.243 mi.)	W167	620

Lower Elevation	Address	Direction / Distance	Map ID	Page
EPA ID:: NYP004529723				
CON EDISON SERVICE B EPA ID:: NYP004570578	17 STEWART ST	NNW 1/8 - 1/4 (0.246 mi.)	U175	641
CON EDISON MANHOLE: EPA ID:: NYP004456299	***2473 ATLANTIC AVE***	***S 0 - 1/8 (0.009 mi.)***	***A1***	***8***
APEX AIRTRONICS INC EPA ID:: NYD001284439	***2465-69 ATLANTIC AVE***	***SSW 0 - 1/8 (0.009 mi.)***	***A3***	***11***
CON EDISON EPA ID:: NYP004726642	***90 WILLIAMS ST***	***SE 0 - 1/8 (0.031 mi.)***	***A13***	***39***
CON EDISON SERVICE B EPA ID:: NYP004486346	NEW YORK AVE & ATLAN	SSW 0 - 1/8 (0.042 mi.)	A18	49
CON EDISON EPA ID:: NYP004194809	***ATLANTIC AVE & HAVEN***	***WSW 0 - 1/8 (0.058 mi.)***	***C28***	***62***
VENTURE METAL PRODUC EPA ID:: NYD053563219	***2523 ATLANTIC AVENUE***	***ESE 0 - 1/8 (0.093 mi.)***	***F39***	***77***
CON ED V 2312 EPA ID:: NYP004003547	***1 JUNIS ST***	***SSW 0 - 1/8 (0.102 mi.)***	***E43***	***90***
H E L P BROOKLYN HOU EPA ID:: NYD986925220	HINSDALE ST & SNEDIK	ESE 1/8 - 1/4 (0.128 mi.)	61	122
CON EDISON EPA ID:: NYP004825200	BROADWAY & JAMAICA A	E 1/8 - 1/4 (0.147 mi.)	J72	161
CON EDISON - VAULT 1 EPA ID:: NYP004134607	***JAMAICA AVE & BROADW***	***E 1/8 - 1/4 (0.147 mi.)***	***J73***	***163***
CON EDISON EPA ID:: NYP004793527	2572 FULTON ST	E 1/8 - 1/4 (0.165 mi.)	J82	183
CON EDISON EPA ID:: NYP004793543	21 ALABAMA AVE	E 1/8 - 1/4 (0.172 mi.)	N87	197
KANES INDUSTRIES EPA ID:: NYD987001641	23 ALABAMA AVE	E 1/8 - 1/4 (0.173 mi.)	N92	203
CON EDISON EPA ID:: NYP004726790	***23 ALABAMA AVE***	***E 1/8 - 1/4 (0.173 mi.)***	***N93***	***205***
CON EDISON EPA ID:: NYP004728978	***2569 ATLANTIC AVE***	***ESE 1/8 - 1/4 (0.186 mi.)***	***N97***	***213***
CON EDISON EPA ID:: NYP004738654	***LIBERTY & SNEIDIKER***	***SSE 1/8 - 1/4 (0.196 mi.)***	***P102***	***240***
CON EDISON EPA ID:: NYP004195053	***SNEDIKER AVE & LIBER***	***SSE 1/8 - 1/4 (0.196 mi.)***	***P104***	***244***
CON EDISON EPA ID:: NYP004194650	***SNEDIKER AVE & LIBER***	***SSE 1/8 - 1/4 (0.196 mi.)***	***P106***	***249***
CON EDISON EPA ID:: NYP004876932	38 GEORGIA AVE	E 1/8 - 1/4 (0.198 mi.)	N108	253
CON EDISON EPA ID:: NYP004820326	***44 GEORGIA AVE***	***E 1/8 - 1/4 (0.200 mi.)***	***N114***	***397***
NYC BD OF ED - PUBLI	***275 LIBERTY AVE***	***SE 1/8 - 1/4 (0.223 mi.)***	***Q125***	***427***

EPA ID:: NYR000011957				
CON EDISON SERVICE B	***2425 DEAN ST***	***WSW 1/8 - 1/4 (0.224 mi.)***	***W128***	***433***
EPA ID:: NYP004572301				
CON EDISON	***74 GEORGIA AVE***	***ESE 1/8 - 1/4 (0.229 mi.)***	***Y139***	***527***
EPA ID:: NYP004794962				
A C A AMOCO #578	***32 JAMAICA AVE***	***ENE 1/8 - 1/4 (0.230 mi.)***	***R149***	***559***
EPA ID:: NYD986963064				
CON ED - MH 5143	***LIBERTY AVE & POWELL***	***SSW 1/8 - 1/4 (0.234 mi.)***	***AA153***	***577***
EPA ID:: NYP004010690				
CON EDISON MANHOLE 5	***POWELL ST & LIBERTY***	***SSW 1/8 - 1/4 (0.234 mi.)***	***AA154***	***580***
EPA ID:: NYP004150199				
CON EDISON MANHOLE 5	LIBERTY AVE & POWELL	SSW 1/8 - 1/4 (0.234 mi.)	AA155	582
EPA ID:: NYP004139515				
CON EDISON MANHOLE 5	LIBERTY AVE & POWELL	SSW 1/8 - 1/4 (0.234 mi.)	AA156	583
EPA ID:: NYP004143012				
CON EDISON	2604 ATLANTIC AVE	ESE 1/8 - 1/4 (0.247 mi.)	Y179	647
EPA ID:: NYP004820276				

NY E DESIGNATION: Lots designation with an ?E? on the Zoning Maps of the City of New York for potential hazardous material contamination, air and/or noise quality impacts.

A review of the NY E DESIGNATION list, as provided by EDR, and dated 06/06/2018 has revealed that there are 6 NY E DESIGNATION sites within approximately 0.125 miles of the target property.

Equal/Higher Elevation	Address	Direction / Distance	Map ID	Page
LOT 16,TAXBLOCK 1554	1495 HERKIMER STREET	NW 0 - 1/8 (0.057 mi.)	B24	56
LOT 23,TAXBLOCK 1574	30 HAVENS PLACE	WNW 0 - 1/8 (0.058 mi.)	C25	57
LOT 32,TAXBLOCK 1574	2413 ATLANTIC AVENUE	WSW 0 - 1/8 (0.083 mi.)	C37	76

Lower Elevation	Address	Direction / Distance	Map ID	Page
LOT 23,TAXBLOCK 1437	ATLANTIC AVENUE	SW 0 - 1/8 (0.067 mi.)	D29	66
LOT 21,TAXBLOCK 1437	2432 ATLANTIC AVENUE	SW 0 - 1/8 (0.077 mi.)	D32	68
LOT 46,TAXBLOCK 1437	2435 PACIFIC STREET	SW 0 - 1/8 (0.113 mi.)	D52	106

NY HSWDS: The List includes any known or suspected hazardous substance waste disposal sites. Also included are sites delisted from the Registry of Inactive Hazardous Waste Disposal Sites and non-registry sites that U.S. EPA Preliminary Assessment (PA) reports or Site Investigation (SI) reports were prepared. Hazardous Substance Waste Disposal Sites are eligible to be Superfund sites now that the New York State Superfund has been refinanced and changed. This means that the study inventory has served its purpose and will no longer be maintained as a separate entity The latest version of the study is frozen in time. The sites on the study will not automatically be made superfund sites, rather each site will be further evaluated for listing in the registry. So overtime they will be added to the registry or not.

A review of the NY HSWDS list, as provided by EDR, and dated 01/01/2003 has revealed that there is 1 NY HSWDS site within approximately 0.5 miles of the target property.

Lower Elevation	Address	Direction / Distance	Map ID	Page
BUG, BELMONT WORKS	BELMONT & ALABAMA AV	SSE 1/4 - 1/2 (0.487 mi.)	AG202	711

EXECUTIVE SUMMARY

Facility Id: HS2005

NY MANIFEST: Manifest is a document that lists and tracks hazardous waste from the generator through transporters to a TSD facility.

A review of the NY MANIFEST list, as provided by EDR, and dated 07/01/2018 has revealed that there are 70 NY MANIFEST sites within approximately 0.25 miles of the target property.

Equal/Higher Elevation	Address	Direction / Distance	Map ID	Page
CON EDISON EPA ID: NYP004148136	***HERKIMER 60 FEET E O***	***NNW 0 - 1/8 (0.025 mi.)***	***B8***	***30***
MTA NYCT BUS PARKING EPA ID: NYR000076257	***VAN SINDEREN AVE & H***	***NNW 0 - 1/8 (0.025 mi.)***	***B9***	***33***
CONSOLIDATED EDISON EPA ID: NYP004148144	HERKIMER ST & VAN SI	NNW 0 - 1/8 (0.025 mi.)	B11	36
CONSOLIDATED EDISON EPA ID: NYP004184594	HERKIMER ST & VAN SI	NNW 0 - 1/8 (0.026 mi.)	B12	38
NYCT HERKIMER STREET EPA ID: NYD982183287	***HERKIMER & WILLIAMS***	***NE 0 - 1/8 (0.034 mi.)***	***B14***	***41***
NYC TRANSIT CPM ENV- EPA ID: NYD000076257	WILLIAMS PL & HERKIM	NE 0 - 1/8 (0.034 mi.)	B15	44
CON ED - MH 3629 EPA ID: NYP000928895	***HERKIMER ST & WILLIA***	***NE 0 - 1/8 (0.034 mi.)***	***B16***	***45***
CON EDISON SERVICE B EPA ID: NYP004468666	***63 WILLIAMS PL***	***NE 0 - 1/8 (0.044 mi.)***	***20***	***51***
NYCTA - 30 HAVENS PL EPA ID: NY0000340430	***30 HAVENS PL***	***WNW 0 - 1/8 (0.058 mi.)***	***C26***	***57***
CON EDISON EPA ID: NYP005115332	2020 BROADWAY	ENE 0 - 1/8 (0.107 mi.)	H45	93
CON EDISON EPA ID: NYP004744397	BROADWAY & VANSINDRE	ENE 0 - 1/8 (0.115 mi.)	H56	112
CON EDISON EPA ID: NYP005115324	2051 BROADWAY	ENE 0 - 1/8 (0.115 mi.)	H57	114
CON EDISON EPA ID: NYP004744389	BROADWAY & VANSINDRE	ENE 0 - 1/8 (0.115 mi.)	H58	114
MTA NYCT - MANHOLE A EPA ID: NYP000967760	***BROADWAY & VAN SINDE***	***N 1/8 - 1/4 (0.149 mi.)***	***L78***	***171***
CON EDISON - MANHOLE EPA ID: NYP004185344	***BROADWAY & VAN SINDE***	***N 1/8 - 1/4 (0.149 mi.)***	***L79***	***175***
CON EDISON SERVICE B EPA ID: NYP004465704	***102 SACKMAN ST***	***W 1/8 - 1/4 (0.160 mi.)***	***M81***	***181***
CON EDISON - MANHOLE EPA ID: NYP004197497	***2371 ATLANTIC AVE AN***	***W 1/8 - 1/4 (0.169 mi.)***	***M85***	***187***
OUR LADY OF LORETO C EPA ID: NYP004631859	***124 SACKMAN ST***	***WSW 1/8 - 1/4 (0.171 mi.)***	***86***	***191***
CON EDISON	2356 ATLANTIC AVE	WSW 1/8 - 1/4 (0.194 mi.)	M100	216

EPA ID: NYP004529905				
NYCT-40 CONWAY STREE EPA ID: NYR000027821	***40 CONWAY STREET***	***N 1/8 - 1/4 (0.195 mi.)***	***L101***	***218***
CON EDISON SERVICE B EPA ID: NYP004471892	***ATLANTIC AVE & SHERL***	***W 1/8 - 1/4 (0.202 mi.)***	***M117***	***403***
CON EDISON EPA ID: NYP004632832	2342 ATLANTIC AV	WSW 1/8 - 1/4 (0.226 mi.)	X135	521
CON EDISON EPA ID: NYP004550240	2349 PACIFIC ST	WSW 1/8 - 1/4 (0.227 mi.)	X137	523
CON EDISON EPA ID: NYP004766895	1385 HERKIMER ST	WNW 1/8 - 1/4 (0.229 mi.)	S143	532
CON ED EPA ID: NYP004817219	1716 BUSHWICK AVE	NE 1/8 - 1/4 (0.230 mi.)	Z147	537
EAST NEW YORK CENTRA EPA ID: NYD981140023	***1700 BUSHWICK AVE.***	***NNE 1/8 - 1/4 (0.230 mi.)***	***Z148***	***538***
MERIT OIL CORP EPA ID: NYD982185589	***1630 BUSHWICK AVE***	***N 1/8 - 1/4 (0.239 mi.)***	***AB160***	***594***
CON EDISON EPA ID: NYP004490033	1910 EASTERN PKWY	WNW 1/8 - 1/4 (0.242 mi.)	S164	614
MTA NYCT - NEW YARD EPA ID: NYR000087759	***1925 BROADWAY***	***NNW 1/8 - 1/4 (0.243 mi.)***	***U165***	***615***
CON EDISON EPA ID: NYP004529723	2346 PACIFIC ST	WSW 1/8 - 1/4 (0.243 mi.)	W166	618
CON EDISON EPA ID: NYP004570578	17 STEWART ST	NNW 1/8 - 1/4 (0.246 mi.)	U176	642
CON EDISON EPA ID: NYP004620324	1652 BUSHWICK AVE	NNE 1/8 - 1/4 (0.247 mi.)	AB177	644

Lower Elevation	Address	Direction / Distance	Map ID	Page
CON EDISON MANHOLE: EPA ID: NYP004456299	***2473 ATLANTIC AVE***	***S 0 - 1/8 (0.009 mi.)***	***A1***	***8***
APEX AIRTRONICS INC EPA ID: NYD001284439	***2465-69 ATLANTIC AVE***	***SSW 0 - 1/8 (0.009 mi.)***	***A3***	***11***
NYCDEP EPA ID: NYP010000214	30 WILLIAMS PL	ENE 0 - 1/8 (0.018 mi.)	A5	21
NYCTA-ATLANTIC AVENU EPA ID: NYR000042838	***ATLANTIC AVENUE AND***	***SSW 0 - 1/8 (0.025 mi.)***	***A7***	***23***
CON EDISON EPA ID: NYP004486346	NEW YORK AVE & ATLAN	SSW 0 - 1/8 (0.042 mi.)	A19	50
CON EDISON EPA ID: NYP004194809	***ATLANTIC AVE & HAVEN***	***WSW 0 - 1/8 (0.058 mi.)***	***C28***	***62***
VENTURE METAL PRODUC EPA ID: NYD053563219	***2523 ATLANTIC AVENUE***	***ESE 0 - 1/8 (0.093 mi.)***	***F39***	***77***
CON EDISON - VAULT V EPA ID: NYP004994735	***1 JUNIUS ST***	***SSW 0 - 1/8 (0.102 mi.)***	***E41***	***86***
CON ED V 2312	***1 JUNIS ST***	***SSW 0 - 1/8 (0.102 mi.)***	***E43***	***90***

EPA ID: NYP004003547				
CON EDISON EPA ID: NYP004868172	60 WILLIAMS AVE	SE 1/8 - 1/4 (0.147 mi.)	K69	153
CON EDISON - MANHOLE EPA ID: NYP004198453	***BROADWAY AND JAMAICA***	***E 1/8 - 1/4 (0.147 mi.)***	***J70***	***155***
NYCTA-BROADWAY/ENY S EPA ID: NYR000072777	***BROADWAY AND JAMAICA***	***E 1/8 - 1/4 (0.147 mi.)***	***J71***	***158***
CON EDISON - VAULT 1 EPA ID: NYP004134607	***JAMAICA AVE & BROADW***	***E 1/8 - 1/4 (0.147 mi.)***	***J73***	***163***
CON ED EPA ID: NYP004825200	BROADWAY & JAMAICA A	E 1/8 - 1/4 (0.147 mi.)	J74	165
CON EDISON EPA ID: NYP004793527	2572 FULTON ST	E 1/8 - 1/4 (0.165 mi.)	J84	185
CON EDISON EPA ID: NYP004793543	21 ALABAMA AVE	E 1/8 - 1/4 (0.172 mi.)	N88	198
CON EDISON EPA ID: NYP004726790	23 ALABAMA AVE	E 1/8 - 1/4 (0.173 mi.)	N90	200
CON EDISON EPA ID: NYP004728978	2569 ATLANTIC AVE	ESE 1/8 - 1/4 (0.186 mi.)	N96	211
CON EDISON EPA ID: NYP004195053	***SNEDIKER AVE & LIBER***	***SSE 1/8 - 1/4 (0.196 mi.)***	***P104***	***244***
CON EDISON EPA ID: NYP004738654	LIBERTY AVE & SNEIDI	SSE 1/8 - 1/4 (0.196 mi.)	P105	247
CON EDISON EPA ID: NYP004194650	***SNEDIKER AVE & LIBER***	***SSE 1/8 - 1/4 (0.196 mi.)***	***P106***	***249***
CON EDISON - SERVICE EPA ID: NYP004903884	92 WILLIAMS AVE	SE 1/8 - 1/4 (0.198 mi.)	Q107	252
CON EDISON - MANHOLE EPA ID: NYP004198198	***1 JAMAICA AVE AND BR***	***ENE 1/8 - 1/4 (0.198 mi.)***	***R111***	***260***
CON EDISON EPA ID: NYP004820326	44 GEORGIA AVE	E 1/8 - 1/4 (0.200 mi.)	N113	395
CON EDISON EPA ID: NYP004868206	***80 ALABAMA AVE***	***SE 1/8 - 1/4 (0.205 mi.)***	***T119***	***408***
NYC DEPT OF EDUCATIO EPA ID: NYR000052134	***999 JAMAICA AVE***	***ENE 1/8 - 1/4 (0.207 mi.)***	***R122***	***419***
NYC BD OF ED - PUBLI EPA ID: NYR000011957	***275 LIBERTY AVE***	***SE 1/8 - 1/4 (0.223 mi.)***	***Q125***	***427***
CON EDISON EPA ID: NYP004603775	51 GEORGIA AVE	E 1/8 - 1/4 (0.223 mi.)	V126	430
CON EDISON EPA ID: NYP004572301	2425 DEAN ST	WSW 1/8 - 1/4 (0.224 mi.)	W127	432
MTA BUS COMPANY MS4 EPA ID: NYD991290677	***25 JAMAICA AVE***	***ENE 1/8 - 1/4 (0.225 mi.)***	***R132***	***472***
NYCTA EPA ID: NYT370011371	25 JAMAICA AVE NYD99	ENE 1/8 - 1/4 (0.225 mi.)	R133	506
CON EDISON	74 GEORGIA AVE	ESE 1/8 - 1/4 (0.229 mi.)	Y140	528

EPA ID: NYP004794962				
A C A AMOCO #578	***32 JAMAICA AVE***	***ENE 1/8 - 1/4 (0.230 mi.)***	***R149***	***559***
EPA ID: NYD986963064				
CONSOLIDATED EDISON	LIBERTY AVE & POWELL	SSW 1/8 - 1/4 (0.234 mi.)	AA152	575
EPA ID: NYP004139515				
EPA ID: NYP004147526				
CON ED - MH 5143	***LIBERTY AVE & POWELL***	***SSW 1/8 - 1/4 (0.234 mi.)***	***AA153***	***577***
EPA ID: NYP004010690				
CON EDISON MANHOLE 5	***POWELL ST & LIBERTY***	***SSW 1/8 - 1/4 (0.234 mi.)***	***AA154***	***580***
EPA ID: NYP004150199				
CONSOLIDATED EDISON	POWELL & LIBERTY AVE	SSW 1/8 - 1/4 (0.235 mi.)	AA157	584
EPA ID: NYP004103420				
CON EDISON	2604 ATLANTIC AVE	ESE 1/8 - 1/4 (0.247 mi.)	Y178	645
EPA ID: NYP004820276				

RI MANIFEST: Hazardous waste manifest information

A review of the RI MANIFEST list, as provided by EDR, and dated 12/31/2017 has revealed that there are 2 RI MANIFEST sites within approximately 0.25 miles of the target property.

Equal/Higher Elevation	Address	Direction / Distance	Map ID	Page
EAST NEW YORK CENTRA	***1700 BUSHWICK AVE.***	***NNE 1/8 - 1/4 (0.230 mi.)***	***Z148***	***538***
EPA Id: NYD981140023				
Manifest Document Number: 000007536UIS				

Lower Elevation	Address	Direction / Distance	Map ID	Page
MTA BUS COMPANY MS4	***25 JAMAICA AVE***	***ENE 1/8 - 1/4 (0.225 mi.)***	***R132***	***472***
EPA Id: NYD991290677				
Manifest Document Number: 000066853UIS				

NJ MANIFEST: Hazardous waste manifest information.

A review of the NJ MANIFEST list, as provided by EDR, and dated 12/31/2017 has revealed that there are 27 NJ MANIFEST sites within approximately 0.25 miles of the target property.

Equal/Higher Elevation	Address	Direction / Distance	Map ID	Page
MTA NYCT - MANHOLE A	***BROADWAY & VAN SINDE***	***N 1/8 - 1/4 (0.149 mi.)***	***L78***	***171***
EPA Id: NYP000967760				
CON EDISON - MANHOLE	***BROADWAY & VAN SINDE***	***N 1/8 - 1/4 (0.149 mi.)***	***L79***	***175***
EPA Id: NYP004185344				
CON EDISON - MANHOLE	***2371 ATLANTIC AVE AN***	***W 1/8 - 1/4 (0.169 mi.)***	***M85***	***187***
EPA Id: NYP004197497				
NYCT-40 CONWAY STREE	***40 CONWAY STREET***	***N 1/8 - 1/4 (0.195 mi.)***	***L101***	***218***
EPA Id: NYR000027821				
CON EDISON	1385 HERKIMER ST	WNW 1/8 - 1/4 (0.229 mi.)	S142	531
EPA Id: NYP004766895				
CON EDISON	1716 BUSHWICK AVE	NE 1/8 - 1/4 (0.230 mi.)	Z146	536

EPA Id: NYP004817219				
EAST NEW YORK CENTRA EPA Id: NYD981140023	***1700 BUSHWICK AVE.***	***NNE 1/8 - 1/4 (0.230 mi.)***	***Z148***	***538***

Lower Elevation	Address	Direction / Distance	Map ID	Page
NYCTA-ATLANTIC AVENU EPA Id: NYR000042838	***ATLANTIC AVENUE AND***	***SSW 0 - 1/8 (0.025 mi.)***	***A7***	***23***
CON EDISON EPA Id: NYP004194809	***ATLANTIC AVE & HAVEN***	***WSW 0 - 1/8 (0.058 mi.)***	***C28***	***62***
MTA NYCT - JAMAICA L EPA Id: NYR000145045	***KENT AVE & S 6TH ST***	***E 1/8 - 1/4 (0.147 mi.)***	***J66***	***134***
CON EDISON - SERVICE EPA Id: NYP004868172	60 WILLIAMS AVE	SE 1/8 - 1/4 (0.147 mi.)	K68	152
NYCTA-CPM ENVIRO ENG EPA Id: NYR000072777	BROADWAY & JAMAICA	E 1/8 - 1/4 (0.147 mi.)	J75	167
CON EDISON EPA Id: NYP004825200	BROADWAY & JAMAICA A	E 1/8 - 1/4 (0.147 mi.)	J76	168
CON EDISON EPA Id: NYP004793527	2572 FULTON ST	E 1/8 - 1/4 (0.165 mi.)	J83	184
CON EDISON EPA Id: NYP004793543	21 ALABAMA AVE	E 1/8 - 1/4 (0.172 mi.)	N89	199
CON EDISON EPA Id: NYP004726790	23 ALABAMA AVE	E 1/8 - 1/4 (0.173 mi.)	N91	202
CON EDISON EPA Id: NYP004728978	2569 ATLANTIC AVE	ESE 1/8 - 1/4 (0.186 mi.)	N98	214
CON EDISON EPA Id: NYP004738654	LIBERTY AVE & SNEIDI	SSE 1/8 - 1/4 (0.196 mi.)	P103	242
CON EDISON EPA Id: NYP004195053	***SNEDIKER AVE & LIBER***	***SSE 1/8 - 1/4 (0.196 mi.)***	***P104***	***244***
CON EDISON EPA Id: NYP004194650	***SNEDIKER AVE & LIBER***	***SSE 1/8 - 1/4 (0.196 mi.)***	***P106***	***249***
CON EDISON EPA Id: NYP004876932	38 GEORGIA AVE	E 1/8 - 1/4 (0.198 mi.)	N109	253
CON EDISON EPA Id: NYP004820326	44 GEORGIA AVE	E 1/8 - 1/4 (0.200 mi.)	N115	398
CON EDISON - SERVICE EPA Id: NYP004868206	80 ALABAMA AVE	SE 1/8 - 1/4 (0.205 mi.)	T120	416
MTA BUS COMPANY MS4 EPA Id: NYD991290677	***25 JAMAICA AVE***	***ENE 1/8 - 1/4 (0.225 mi.)***	***R132***	***472***
CON EDISON EPA Id: NYP004794962	74 GEORGIA AVE	ESE 1/8 - 1/4 (0.229 mi.)	Y141	530
A C A AMOCO #578 EPA Id: NYD986963064	***32 JAMAICA AVE***	***ENE 1/8 - 1/4 (0.230 mi.)***	***R149***	***559***
CON EDISON EPA Id: NYP004820276	2604 ATLANTIC AVE	ESE 1/8 - 1/4 (0.247 mi.)	Y180	647

EXECUTIVE SUMMARY

EDR HIGH RISK HISTORICAL RECORDS

EDR Exclusive Records

EDR MGP: The EDR Proprietary Manufactured Gas Plant Database includes records of coal gas plants (manufactured gas plants) compiled by EDR's researchers. Manufactured gas sites were used in the United States from the 1800's to 1950's to produce a gas that could be distributed and used as fuel. These plants used whale oil, rosin, coal, or a mixture of coal, oil, and water that also produced a significant amount of waste. Many of the byproducts of the gas production, such as coal tar (oily waste containing volatile and non-volatile chemicals), sludges, oils and other compounds are potentially hazardous to human health and the environment. The byproduct from this process was frequently disposed of directly at the plant site and can remain or spread slowly, serving as a continuous source of soil and groundwater contamination.

A review of the EDR MGP list, as provided by EDR, has revealed that there are 2 EDR MGP sites within approximately 1 mile of the target property.

Lower Elevation	Address	Direction / Distance	Map ID	Page
BELMONT STATION	BELMONT, WILLIAMS, A	SSE 1/2 - 1 (0.524 mi.)	204	714
UNION STATION (CITIZ	ATLANTIC AVE., ASHFO	E 1/2 - 1 (0.912 mi.)	AH206	716

EDR Hist Auto: EDR has searched selected national collections of business directories and has collected listings of potential gas station/filling station/service station sites that were available to EDR researchers. EDR's review was limited to those categories of sources that might, in EDR's opinion, include gas station/filling station/service station establishments. The categories reviewed included, but were not limited to gas, gas station, gasoline station, filling station, auto, automobile repair, auto service station, service station, etc. This database falls within a category of information EDR classifies as "High Risk Historical Records", or HRHR. EDR's HRHR effort presents unique and sometimes proprietary data about past sites and operations that typically create environmental concerns, but may not show up in current government records searches.

A review of the EDR Hist Auto list, as provided by EDR, has revealed that there are 2 EDR Hist Auto sites within approximately 0.125 miles of the target property.

Equal/Higher Elevation	Address	Direction / Distance	Map ID	Page
RUSBRO TRANSMISSION	2501 FULTON ST	NE 0 - 1/8 (0.096 mi.)	H40	85

Lower Elevation	Address	Direction / Distance	Map ID	Page
LINCOLN SERVICE STAT	1727 E NEW YORK AVE	SW 0 - 1/8 (0.118 mi.)	59	116

EXECUTIVE SUMMARY

Due to poor or inadequate address information, the following sites were not mapped. Count: 3 records.

Site Name	Database(s)
PENNSYLVANIA/FOUNTAIN AVE LF	SEMS-ARCHIVE
UNION STATION (CITIZENS BRANCH)	NY VCP
BELMONT STATION	NY VCP

OVERVIEW MAP - 05418690.2R

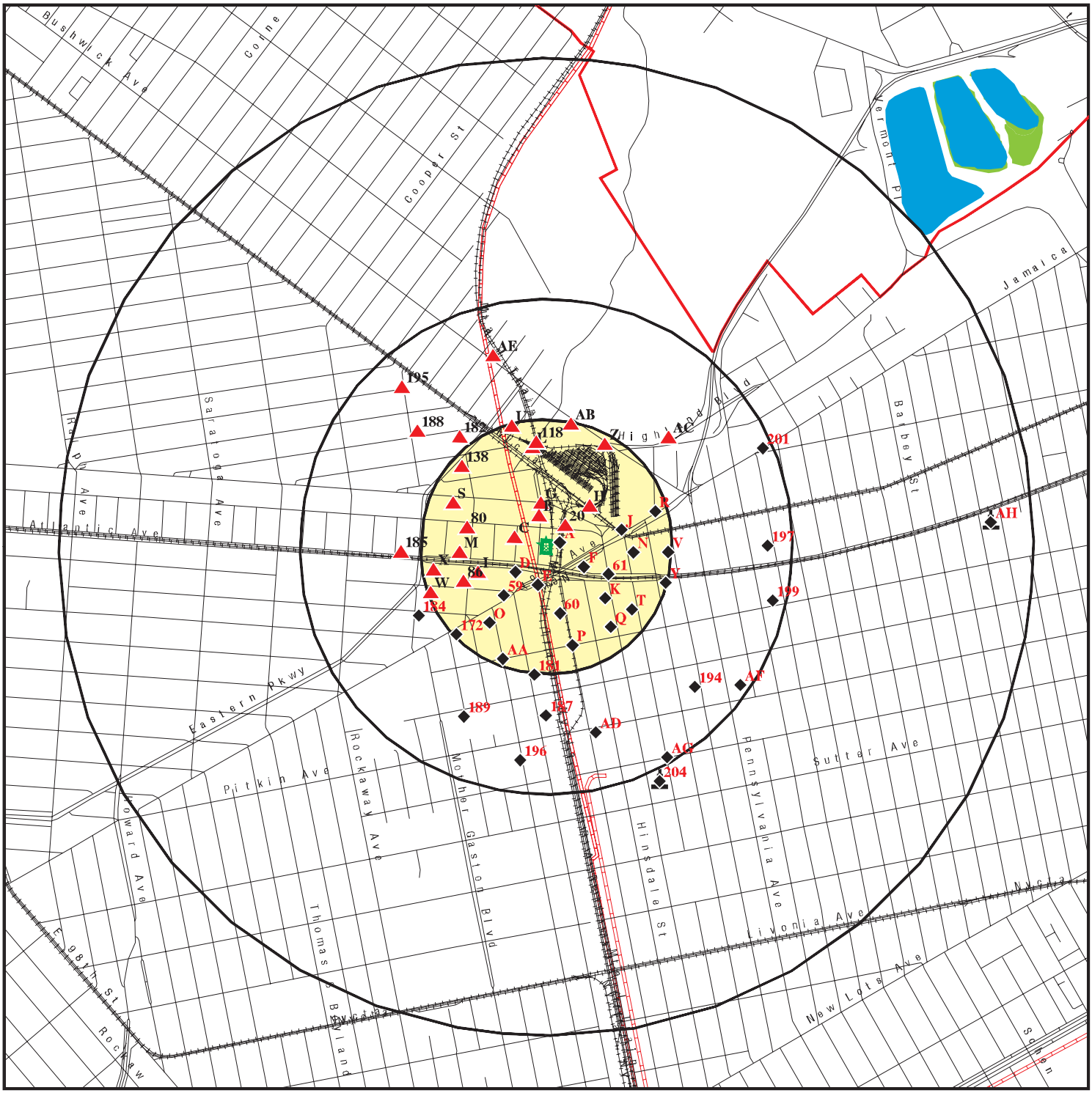

0 1/4 1/2 1 Miles

- Target Property
- Sites at elevations higher than or equal to the target property
- Sites at elevations lower than the target property
- Manufactured Gas Plants
- National Priority List Sites
- Dept. Defense Sites
- Indian Reservations BIA
- County Boundary
- Pipelines
- National Wetland Inventory
- State Wetlands
- Upgradient Area

This report includes Interactive Map Layers to display and/or hide map information. The legend includes only those icons for the default map view.

SITE NAME: 45 Van Sinderen Avenue ADDRESS: 45 Van Sinderen Avenue Brooklyn NY 11207 LAT/LONG: 40.676539 / 73.903116	CLIENT: CBRE CONTACT: Sarah Freitag INQUIRY #: 05418690.2r DATE: September 10, 2018 1:04 pm

Copyright © 2018 EDR, Inc. © 2015 TomTom Rel. 2015.

DETAIL MAP - 05418690.2R

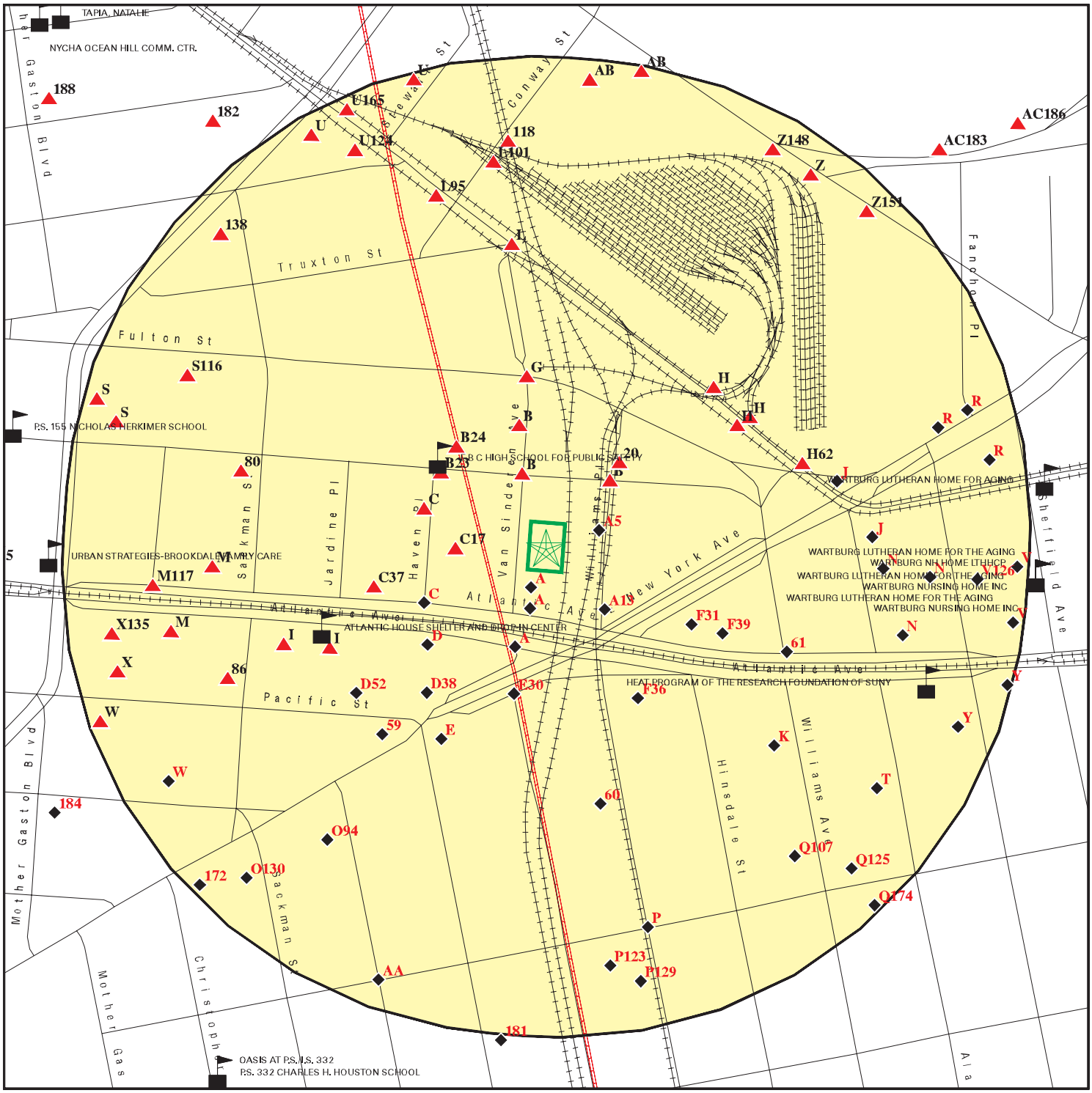

- Target Property
- Sites at elevations higher than or equal to the target property
- Sites at elevations lower than the target property
- Manufactured Gas Plants
- Sensitive Receptors
- National Priority List Sites
- Dept. Defense Sites
- Indian Reservations BIA
- Pipelines

This report includes Interactive Map Layers to display and/or hide map information. The legend includes only those icons for the default map view.

SITE NAME: 45 Van Sinderen Avenue	CLIENT: CBRE
ADDRESS: 45 Van Sinderen Avenue Brooklyn NY 11207	CONTACT: Sarah Freitag INQUIRY #: 05418690.2r
LAT/LONG: 40.676539 / 73.903116	DATE: September 10, 2018 1:09 pm

Copyright © 2018 EDR, Inc. © 2015 TomTom Rel. 2015.

MAP FINDINGS SUMMARY

Database	Search Distance (Miles)	Target Property	< 1/8	1/8 - 1/4	1/4 - 1/2	1/2 - 1	> 1	Total Plotted
STANDARD ENVIRONMENTAL RECORDS								
Federal NPL site list								
NPL	1.000		0	0	0	0	NR	0
Proposed NPL	1.000		0	0	0	0	NR	0
NPL LIENS	TP		NR	NR	NR	NR	NR	0
Federal Delisted NPL site list								
Delisted NPL	1.000		0	0	0	0	NR	0
Federal CERCLIS list								
FEDERAL FACILITY	0.500		0	0	0	NR	NR	0
SEMS	0.500		0	0	0	NR	NR	0
Federal CERCLIS NFRAP site list								
SEMS-ARCHIVE	0.500		0	0	1	NR	NR	1
Federal RCRA CORRACTS facilities list								
CORRACTS	1.000		0	0	0	0	NR	0
Federal RCRA non-CORRACTS TSD facilities list								
RCRA-TSDF	0.500		0	0	0	NR	NR	0
Federal RCRA generators list								
RCRA-LQG	0.250		0	10	NR	NR	NR	10
RCRA-SQG	0.250		1	3	NR	NR	NR	4
RCRA-CESQG	0.250		1	1	NR	NR	NR	2
Federal institutional controls / engineering controls registries								
LUCIS	0.500		0	0	0	NR	NR	0
US ENG CONTROLS	0.500		0	0	0	NR	NR	0
US INST CONTROL	0.500		0	0	0	NR	NR	0
Federal ERNS list								
ERNS	TP		NR	NR	NR	NR	NR	0
State- and tribal - equivalent CERCLIS								
NY SHWS	1.000		0	0	0	1	NR	1
State and tribal landfill and/or solid waste disposal site lists								
NY SWF/LF	0.500		1	0	5	NR	NR	6
State and tribal leaking storage tank lists								
INDIAN LUST	0.500		0	0	0	NR	NR	0
NY LTANKS	0.500		2	9	13	NR	NR	24
NY HIST LTANKS	0.500		0	0	0	NR	NR	0
State and tribal registered storage tank lists								
FEMA UST	0.250		0	0	NR	NR	NR	0

MAP FINDINGS SUMMARY

Database	Search Distance (Miles)	Target Property	< 1/8	1/8 - 1/4	1/4 - 1/2	1/2 - 1	> 1	Total Plotted
NY UST	0.250		2	16	NR	NR	NR	18
NY CBS UST	0.250		0	0	NR	NR	NR	0
NY MOSF UST	0.500		0	0	0	NR	NR	0
NY MOSF	0.500		0	0	0	NR	NR	0
NY CBS	0.250		1	2	NR	NR	NR	3
NY AST	0.250		4	11	NR	NR	NR	15
NY CBS AST	0.250		0	1	NR	NR	NR	1
NY MOSF AST	0.500		0	0	0	NR	NR	0
INDIAN UST	0.250		0	0	NR	NR	NR	0
NY TANKS	0.250		1	0	NR	NR	NR	1
State and tribal institutional control / engineering control registries								
NY RES DECL	0.125		0	NR	NR	NR	NR	0
NY ENG CONTROLS	0.500		0	0	0	NR	NR	0
NY INST CONTROL	0.500		0	0	0	NR	NR	0
State and tribal voluntary cleanup sites								
NY VCP	0.500		0	0	2	NR	NR	2
INDIAN VCP	0.500		0	0	0	NR	NR	0
State and tribal Brownfields sites								
NY BROWNFIELDS	0.500		0	0	0	NR	NR	0
NY ERP	0.500		0	0	0	NR	NR	0
ADDITIONAL ENVIRONMENTAL RECORDS								
Local Brownfield lists								
US BROWNFIELDS	0.500		0	0	0	NR	NR	0
Local Lists of Landfill / Solid Waste Disposal Sites								
NY SWTIRE	0.500		0	0	0	NR	NR	0
NY SWRCY	0.500		0	0	1	NR	NR	1
INDIAN ODI	0.500		0	0	0	NR	NR	0
ODI	0.500		0	0	0	NR	NR	0
DEBRIS REGION 9	0.500		0	0	0	NR	NR	0
IHS OPEN DUMPS	0.500		0	0	0	NR	NR	0
Local Lists of Hazardous waste / Contaminated Sites								
US HIST CDL	TP		NR	NR	NR	NR	NR	0
NY DEL SHWS	1.000		0	0	0	0	NR	0
US CDL	TP		NR	NR	NR	NR	NR	0
Local Lists of Registered Storage Tanks								
NY HIST UST	0.250		0	0	NR	NR	NR	0
NY HIST AST	TP		NR	NR	NR	NR	NR	0
Local Land Records								
NY LIENS	TP		NR	NR	NR	NR	NR	0

MAP FINDINGS SUMMARY

Database	Search Distance (Miles)	Target Property	< 1/8	1/8 - 1/4	1/4 - 1/2	1/2 - 1	> 1	Total Plotted
LIENS 2	TP		NR	NR	NR	NR	NR	0
Records of Emergency Release Reports								
HMIRS	TP		NR	NR	NR	NR	NR	0
NY Spills	0.125		17	NR	NR	NR	NR	17
NY Hist Spills	0.125		0	NR	NR	NR	NR	0
NY SPILLS 90	0.125		0	NR	NR	NR	NR	0
NY SPILLS 80	0.125		0	NR	NR	NR	NR	0
Other Ascertainable Records								
RCRA NonGen / NLR	0.250		16	33	NR	NR	NR	49
FUDS	1.000		0	0	0	0	NR	0
DOD	1.000		0	0	0	0	NR	0
SCRD DRYCLEANERS	0.500		0	0	0	NR	NR	0
US FIN ASSUR	TP		NR	NR	NR	NR	NR	0
EPA WATCH LIST	TP		NR	NR	NR	NR	NR	0
2020 COR ACTION	0.250		0	0	NR	NR	NR	0
TSCA	TP		NR	NR	NR	NR	NR	0
TRIS	TP		NR	NR	NR	NR	NR	0
SSTS	TP		NR	NR	NR	NR	NR	0
ROD	1.000		0	0	0	0	NR	0
RMP	TP		NR	NR	NR	NR	NR	0
RAATS	TP		NR	NR	NR	NR	NR	0
PRP	TP		NR	NR	NR	NR	NR	0
PADS	TP		NR	NR	NR	NR	NR	0
ICIS	TP		NR	NR	NR	NR	NR	0
FTTS	TP		NR	NR	NR	NR	NR	0
MLTS	TP		NR	NR	NR	NR	NR	0
COAL ASH DOE	TP		NR	NR	NR	NR	NR	0
COAL ASH EPA	0.500		0	0	0	NR	NR	0
PCB TRANSFORMER	TP		NR	NR	NR	NR	NR	0
RADINFO	TP		NR	NR	NR	NR	NR	0
HIST FTTS	TP		NR	NR	NR	NR	NR	0
DOT OPS	TP		NR	NR	NR	NR	NR	0
CONSENT	1.000		0	0	0	0	NR	0
INDIAN RESERV	1.000		0	0	0	0	NR	0
FUSRAP	1.000		0	0	0	0	NR	0
UMTRA	0.500		0	0	0	NR	NR	0
LEAD SMELTERS	TP		NR	NR	NR	NR	NR	0
US AIRS	TP		NR	NR	NR	NR	NR	0
US MINES	0.250		0	0	NR	NR	NR	0
ABANDONED MINES	0.250		0	0	NR	NR	NR	0
FINDS	TP		NR	NR	NR	NR	NR	0
UXO	1.000		0	0	0	0	NR	0
DOCKET HWC	TP		NR	NR	NR	NR	NR	0
ECHO	TP		NR	NR	NR	NR	NR	0
FUELS PROGRAM	0.250		0	0	NR	NR	NR	0
NY AIRS	TP		NR	NR	NR	NR	NR	0
NY COAL ASH	0.500		0	0	0	NR	NR	0
NY DRYCLEANERS	0.250		0	0	NR	NR	NR	0
NY E DESIGNATION	0.125		6	NR	NR	NR	NR	6

MAP FINDINGS SUMMARY

Database	Search Distance (Miles)	Target Property	< 1/8	1/8 - 1/4	1/4 - 1/2	1/2 - 1	> 1	Total Plotted
NY Financial Assurance	TP		NR	NR	NR	NR	NR	0
NY HSWDS	0.500		0	0	1	NR	NR	1
NY MANIFEST	0.250		22	48	NR	NR	NR	70
RI MANIFEST	0.250		0	2	NR	NR	NR	2
NJ MANIFEST	0.250		2	25	NR	NR	NR	27
NY SPDES	TP		NR	NR	NR	NR	NR	0
NY VAPOR REOPENED	0.500		0	0	0	NR	NR	0
NY UIC	TP		NR	NR	NR	NR	NR	0
EDR HIGH RISK HISTORICAL RECORDS								
EDR Exclusive Records								
EDR MGP	1.000		0	0	0	2	NR	2
EDR Hist Auto	0.125		2	NR	NR	NR	NR	2
EDR Hist Cleaner	0.125		0	NR	NR	NR	NR	0
EDR RECOVERED GOVERNMENT ARCHIVES								
Exclusive Recovered Govt. Archives								
NY RGA HWS	TP		NR	NR	NR	NR	NR	0
NY RGA LF	TP		NR	NR	NR	NR	NR	0
- Totals --		0	78	161	23	3	0	265

NOTES:

TP = Target Property

NR = Not Requested at this Search Distance

Sites may be listed in more than one database

A1
South
< 1/8
0.009 mi.
49 ft.

CON EDISON MANHOLE: 5072
2473 ATLANTIC AVE
BROOKLYN, NY 11233

Site 1 of 10 in cluster A

RCRA NonGen / NLR **1016971878**
NY MANIFEST **NYP004456299**

Relative:
Lower

Actual:
67 ft.

RCRA NonGen / NLR:

Date form received by agency:	04/03/2014
Facility name:	CON EDISON MANHOLE: 5072
Facility address:	2473 ATLANTIC AVE BROOKLYN, NY 11233
EPA ID:	NYP004456299
Mailing address:	IRVING PL, 15TH FL NE NEW YORK, NY 10003
Contact:	THOMAS TEELING
Contact address:	Not reported Not reported
Contact country:	Not reported
Contact telephone:	212-460-3770
Contact email:	Not reported
EPA Region:	02
Classification:	Non-Generator
Description:	Handler: Non-Generators do not presently generate hazardous waste

Handler Activities Summary:

U.S. importer of hazardous waste:	No
Mixed waste (haz. and radioactive):	No
Recycler of hazardous waste:	No
Transporter of hazardous waste:	No
Treater, storer or disposer of HW:	No
Underground injection activity:	No
On-site burner exemption:	No
Furnace exemption:	No
Used oil fuel burner:	No
Used oil processor:	No
User oil refiner:	No
Used oil fuel marketer to burner:	No
Used oil Specification marketer:	No
Used oil transfer facility:	No
Used oil transporter:	No

Historical Generators:

Date form received by agency:	03/03/2014
Site name:	CON EDISON MANHOLE: 5072
Classification:	Conditionally Exempt Small Quantity Generator
Violation Status:	No violations found

NY MANIFEST:

Country:	USA
EPA ID:	NYP004456299
Facility Status:	Not reported
Location Address 1:	FRONT OF 2473 ATLANTIC AVE
Code:	BP
Location Address 2:	SB5072
Total Tanks:	Not reported
Location City:	BROOKLYN
Location State:	NY
Location Zip:	11201

CON EDISON MANHOLE: 5072 (Continued) **1016971878**

Location Zip 4: Not reported

NY MANIFEST:
EPAID: NYP004456299
Mailing Name: CON EDISON
Mailing Contact: CON EDISION
Mailing Address 1: 4 IRVING PL
Mailing Address 2: 15TH FL
Mailing City: NEW YORK
Mailing State: NY
Mailing Zip: 10003
Mailing Zip 4: Not reported
Mailing Country: USA
Mailing Phone: Not reported

NY MANIFEST:
Document ID: Not reported
Manifest Status: Not reported
seq: Not reported
Year: 2014
Trans1 State ID: NJD003812047
Trans2 State ID: Not reported
Generator Ship Date: 03/03/2014
Trans1 Recv Date: 03/03/2014
Trans2 Recv Date: Not reported
TSD Site Recv Date: 03/03/2014
Part A Recv Date: Not reported
Part B Recv Date: Not reported
Generator EPA ID: NYP004456299
Trans1 EPA ID: Not reported
Trans2 EPA ID: Not reported
TSDF ID 1: NJD991291105
TSDF ID 2: Not reported
Manifest Tracking Number: 002301048GBF
Import Indicator: N
Export Indicator: N
Discr Quantity Indicator: N
Discr Type Indicator: N
Discr Residue Indicator: N
Discr Partial Reject Indicator: N
Discr Full Reject Indicator: N
Manifest Ref Number: Not reported
Alt Facility RCRA ID: Not reported
Alt Facility Sign Date: Not reported
MGMT Method Type Code: H110
Waste Code: Not reported
Waste Code: Not reported
Waste Code: Not reported
Waste Code: Not reported
Waste Code: Not reported
Waste Code: Not reported
Quantity: 120
Units: G - Gallons (liquids only)* (8.3 pounds)
Number of Containers: 1
Container Type: TT - Cargo tank, tank trucks
Handling Method: T Chemical, physical, or biological treatment.
Specific Gravity: 1

CON EDISON MANHOLE: 5072 (Continued) **1016971878**

Waste Code:	D008
Waste Code 1_2:	Not reported
Waste Code 1_3:	Not reported
Waste Code 1_4:	Not reported
Waste Code 1_5:	Not reported
Waste Code 1_6:	Not reported

Click this hyperlink while viewing on your computer to access
-1 additional NY MANIFEST: record(s) in the EDR Site Report.

A2 **FACTORY** **NY Spills** **S108956688**
SSW **2465 ATLANTIC AVE** **N/A**
< 1/8 **BROOKLYN, NY**
0.009 mi.
50 ft. **Site 2 of 10 in cluster A**

Relative: **Lower**
Actual: **68 ft.**

SPILLS:

Facility ID:	0708834
Facility Type:	ER
Spill Number:	0708834
DER Facility ID:	339389
Site ID:	389803
DEC Region:	2
Closed Date:	2009-04-06
Spill Cause:	Equipment Failure
Spill Class:	C3
SWIS:	2401
Spill Date:	2007-11-13
Investigator:	SFRAHMAN
Referred To:	Not reported
Reported to Dept:	2007-11-13
CID:	444
Water Affected:	Not reported
Spill Source:	Commercial/Industrial
Spill Notifier:	Other
Cleanup Ceased:	Not reported
Cleanup Meets Std:	False
Last Inspection:	Not reported
Recommended Penalty:	False
UST Trust:	Not reported
Remediation Phase:	0
Date Entered In Computer:	2007-11-13
Spill Record Last Update:	2009-04-06
Spiller Name:	HOWARD KARP
Spiller Company:	FACTORY
Spiller Address:	2465 ATLANTIC AVE
Spiller Company:	001
Contact Name:	HOWARD KARP
DEC Memo:	"contact at Petro is: Sangesland spoke to Mr. Karp. Yesterday during a fuel delivery they noticed oil coming through the wall around the fill line. Probably oil in the soil under the sidewalk cement along the remote fill pipe line. Mr. Karp said that Petro would be repairing the pipe, but Sangesland specifically wanted to know who would do the soil digout/remediation once the sidewalk was opened up and the fill line exposed. Mr. Karp said Petro would come back on Nov 20th to make the repairs. There is a chance that the sidewalk fill line is installed through a coal chute into the basement wall and NOT

FACTORY (Continued) **S108956688**

through soil. When Petro opens up the sidewalk on Nov 20th they will call the DEC to confirm that either No soil was impacted OR there was soil impact and they will hire a company to do the cleanup. 12/19/08 Spoke with Mr. Karp. Mr. Karp told me the spill in the basement was cleaned up with speedy dry.He has no idea about any soil contamination at the site. I told him to find out exactly where was the leak on fill line and if the leaky portion of the line runs underground through the soil.He said he would contact Petro oil to find out the information. Letter was sent to Apex Airtronics Inc 2465 Atlantic Avenue Brooklyn, NY 11207-2305 Attn: Howard Karp (sr) 03/31/09 Performed site visit today. Tank is totally vaulted,i.e can't be seen without taking the top cement off.No PBS registration found though the capacity is above 1,100 gallon. Tightness testing required.As per Mr. Karp, the spill was minor quantity from the fill line in the tank room.Spill was on the concrete floor that was cleaned up by Petro Oil.Fill line has been replaced.No evidence of spill exists in the tank room.I told Mr. Karp to register the tank and have the tightness testing done.(sr) ** Case closed as there is no evidence of oil spill present at the site**S.R."

Remarks: "FILL PIPE IS LEAKING AND SEEPED THROUGH THE WALL; PETRO ON SCENE"

All Materials:

Site ID:	389803
Operable Unit ID:	1146930
Operable Unit:	01
Material ID:	2137321
Material Code:	0001A
Material Name:	#2 fuel oil
Case No.:	Not reported
Material FA:	Petroleum
Quantity:	1.00
Units:	G
Recovered:	.00
Oxygenate:	Not reported

A3 **APEX AIRTRONICS INC** **RCRA NonGen / NLR** **1000438728**
SSW **2465-69 ATLANTIC AVE** **ICIS** **NYD001284439**
< 1/8 **BROOKLYN, NY 11207** **US AIRS**
0.009 mi. **FINDS**
50 ft. **Site 3 of 10 in cluster A** **ECHO**
NY MANIFEST

Relative: Lower

Actual: 68 ft.

RCRA NonGen / NLR:

Date form received by agency:	01/01/2007
Facility name:	APEX AIRTRONICS INC
Facility address:	2465-69 ATLANTIC AVE BROOKLYN, NY 11207
EPA ID:	NYD001284439
Mailing address:	ATLANTIC AVE BROOKLYN, NY 11207
Contact:	Not reported
Contact address:	ATLANTIC AVE BROOKLYN, NY 11207
Contact country:	US
Contact telephone:	Not reported
Contact email:	Not reported
EPA Region:	02

APEX AIRTRONICS INC (Continued) **1000438728**

Land type: Facility is not located on Indian land. Additional information is not known.
Classification: Non-Generator
Description: Handler: Non-Generators do not presently generate hazardous waste

Owner/Operator Summary:
Owner/operator name: APEX AIRTRONICS INC
Owner/operator address: NOT REQUIRED
NOT REQUIRED, WY 99999
Owner/operator country: US
Owner/operator telephone: 212-555-1212
Owner/operator email: Not reported
Owner/operator fax: Not reported
Owner/operator extension: Not reported
Legal status: Private
Owner/Operator Type: Owner
Owner/Op start date: Not reported
Owner/Op end date: Not reported

Owner/operator name: APEX AIRTRONICS INC
Owner/operator address: NOT REQUIRED
NOT REQUIRED, WY 99999
Owner/operator country: US
Owner/operator telephone: 212-555-1212
Owner/operator email: Not reported
Owner/operator fax: Not reported
Owner/operator extension: Not reported
Legal status: Private
Owner/Operator Type: Operator
Owner/Op start date: Not reported
Owner/Op end date: Not reported

Handler Activities Summary:
U.S. importer of hazardous waste: No
Mixed waste (haz. and radioactive): No
Recycler of hazardous waste: No
Transporter of hazardous waste: No
Treater, storer or disposer of HW: No
Underground injection activity: No
On-site burner exemption: No
Furnace exemption: No
Used oil fuel burner: No
Used oil processor: No
User oil refiner: No
Used oil fuel marketer to burner: No
Used oil Specification marketer: No
Used oil transfer facility: No
Used oil transporter: No

Historical Generators:
Date form received by agency: 01/01/2006
Site name: APEX AIRTRONICS INC
Classification: Not a generator, verified

Date form received by agency: 07/14/1999
Site name: APEX AIRTRONICS INC
Classification: Small Quantity Generator

APEX AIRTRONICS INC (Continued) **1000438728**

Date form received by agency: 08/18/1980
Site name: APEX AIRTRONICS INC
Classification: Large Quantity Generator

. Waste code: F003
. Waste name: THE FOLLOWING SPENT NON-HALOGENATED SOLVENTS: XYLENE, ACETONE, ETHYL ACETATE, ETHYL BENZENE, ETHYL ETHER, METHYL ISOBUTYL KETONE, N-BUTYL ALCOHOL, CYCLOHEXANONE, AND METHANOL; ALL SPENT SOLVENT MIXTURES/BLENDS CONTAINING, BEFORE USE, ONLY THE ABOVE SPENT NON-HALOGENATED SOLVENTS; AND ALL SPENT SOLVENT MIXTURES/BLENDS CONTAINING, BEFORE USE, ONE OR MORE OF THE ABOVE NON-HALOGENATED SOLVENTS, AND, A TOTAL OF TEN PERCENT OR MORE (BY VOLUME) OF ONE OR MORE OF THOSE SOLVENTS LISTED IN F001, F002, F004, AND F005, AND STILL BOTTOMS FROM THE RECOVERY OF THESE SPENT SOLVENTS AND SPENT SOLVENT MIXTURES.

. Waste code: F005
. Waste name: THE FOLLOWING SPENT NON-HALOGENATED SOLVENTS: TOLUENE, METHYL ETHYL KETONE, CARBON DISULFIDE, ISOBUTANOL, PYRIDINE, BENZENE, 2-ETHOXYETHANOL, AND 2-NITROPROPANE; ALL SPENT SOLVENT MIXTURES/BLENDS CONTAINING, BEFORE USE, A TOTAL OF TEN PERCENT OR MORE (BY VOLUME) OF ONE OR MORE OF THE ABOVE NON-HALOGENATED SOLVENTS OR THOSE SOLVENTS LISTED IN F001, F002, OR F004; AND STILL BOTTOMS FROM THE RECOVERY OF THESE SPENT SOLVENTS AND SPENT SOLVENT MIXTURES.

. Waste code: F017
. Waste name: Not Defined

. Waste code: U031
. Waste name: 1-BUTANOL (I)

. Waste code: U140
. Waste name: ISOBUTYL ALCOHOL (I,T)

. Waste code: U220
. Waste name: BENZENE, METHYL-

Facility Has Received Notices of Violations:
Regulation violated: Not reported
Area of violation: Generators - General
Date violation determined: 07/23/1992
Date achieved compliance: 09/22/1998
Violation lead agency: State
Enforcement action: WRITTEN INFORMAL
Enforcement action date: 04/23/1993
Enf. disposition status: Not reported
Enf. disp. status date: Not reported
Enforcement lead agency: State
Proposed penalty amount: Not reported
Final penalty amount: Not reported
Paid penalty amount: Not reported

Regulation violated: Not reported
Area of violation: Generators - General
Date violation determined: 07/23/1992
Date achieved compliance: 09/22/1998
Violation lead agency: State

APEX AIRTRONICS INC (Continued) **1000438728**

Enforcement action: WRITTEN INFORMAL
Enforcement action date: 07/23/1992
Enf. disposition status: Not reported
Enf. disp. status date: Not reported
Enforcement lead agency: State
Proposed penalty amount: Not reported
Final penalty amount: Not reported
Paid penalty amount: Not reported

Regulation violated: Not reported
Area of violation: Generators - General
Date violation determined: 06/07/1991
Date achieved compliance: 09/22/1998
Violation lead agency: State
Enforcement action: WRITTEN INFORMAL
Enforcement action date: 07/23/1992
Enf. disposition status: Not reported
Enf. disp. status date: Not reported
Enforcement lead agency: State
Proposed penalty amount: Not reported
Final penalty amount: Not reported
Paid penalty amount: Not reported

Regulation violated: Not reported
Area of violation: Generators - General
Date violation determined: 06/07/1991
Date achieved compliance: 09/22/1998
Violation lead agency: State
Enforcement action: WRITTEN INFORMAL
Enforcement action date: 04/23/1993
Enf. disposition status: Not reported
Enf. disp. status date: Not reported
Enforcement lead agency: State
Proposed penalty amount: Not reported
Final penalty amount: Not reported
Paid penalty amount: Not reported

Regulation violated: Not reported
Area of violation: Generators - General
Date violation determined: 06/07/1991
Date achieved compliance: 09/22/1998
Violation lead agency: State
Enforcement action: WRITTEN INFORMAL
Enforcement action date: 06/07/1991
Enf. disposition status: Not reported
Enf. disp. status date: Not reported
Enforcement lead agency: State
Proposed penalty amount: Not reported
Final penalty amount: Not reported
Paid penalty amount: Not reported

Evaluation Action Summary:
Evaluation date: 09/16/1998
Evaluation: COMPLIANCE EVALUATION INSPECTION ON-SITE
Area of violation: Generators - General
Date achieved compliance: 09/22/1998
Evaluation lead agency: State

APEX AIRTRONICS INC (Continued) **1000438728**

Evaluation date: 06/19/1992
Evaluation: COMPLIANCE EVALUATION INSPECTION ON-SITE
Area of violation: Generators - General
Date achieved compliance: 09/22/1998
Evaluation lead agency: State

Evaluation date: 01/17/1991
Evaluation: COMPLIANCE EVALUATION INSPECTION ON-SITE
Area of violation: Generators - General
Date achieved compliance: 09/22/1998
Evaluation lead agency: State

ICIS:
Enforcement Action ID: 02-000F000360470101500002
FRS ID: 110001596096
Action Name: APEX AIRTRONICS INC-2465 ATLANTIC AVE 360470101500002
Facility Name: APEX AIRTRONICS INC-2465 ATLANTIC AVE
Facility Address: 2465 ATLANTIC AVENUE
BROOKLYN, NY 11207
Enforcement Action Type: Notice of Violation
Facility County: KINGS
Program System Acronym: AIR
Enforcement Action Forum Desc: Administrative - Informal
EA Type Code: NOV
Facility SIC Code: 3479
Federal Facility ID: Not reported
Latitude in Decimal Degrees: 40.67601
Longitude in Decimal Degrees: -73.9033
Permit Type Desc: Not reported
Program System Acronym: NY0000002610500246
Facility NAICS Code: 336413
Tribal Land Code: Not reported

US AIRS (AFS):
Envid: 1000438728
Region Code: 02
County Code: NY047
Programmatic ID: AIR NY0000002610500246
Facility Registry ID: 110001596096
D and B Number: Not reported
Facility Site Name: APEX AIRTRONICS INC-2465 ATLANTIC AVE
Primary SIC Code: 3479
NAICS Code: 336413
Default Air Classification Code: SMI
Facility Type of Ownership Code: POF
Air CMS Category Code: Not reported
HPV Status: Not reported

US AIRS (AFS):
Region Code: 02
Programmatic ID: AIR NY0000002610500246
Facility Registry ID: 110001596096
Air Operating Status Code: OPR
Default Air Classification Code: SMI
Air Program: State Implementation Plan for National Primary and Secondary Ambient Air Quality Standards
Activity Date: 1992-08-20 00:00:00
Activity Status Date: Not reported

APEX AIRTRONICS INC (Continued) **1000438728**

Activity Group: Compliance Monitoring
Activity Type: Inspection/Evaluation
Activity Status: Not reported

Region Code: 02
Programmatic ID: AIR NY0000002610500246
Facility Registry ID: 110001596096
Air Operating Status Code: OPR
Default Air Classification Code: SMI
Air Program: State Implementation Plan for National Primary and Secondary Ambient Air Quality Standards
Activity Date: 1999-06-15 00:00:00
Activity Status Date: Not reported
Activity Group: Compliance Monitoring
Activity Type: Inspection/Evaluation
Activity Status: Not reported

Region Code: 02
Programmatic ID: AIR NY0000002610500246
Facility Registry ID: 110001596096
Air Operating Status Code: OPR
Default Air Classification Code: SMI
Air Program: State Implementation Plan for National Primary and Secondary Ambient Air Quality Standards
Activity Date: 2003-12-15 00:00:00
Activity Status Date: Not reported
Activity Group: Compliance Monitoring
Activity Type: Inspection/Evaluation
Activity Status: Not reported

Region Code: 02
Programmatic ID: AIR NY0000002610500246
Facility Registry ID: 110001596096
Air Operating Status Code: OPR
Default Air Classification Code: SMI
Air Program: State Implementation Plan for National Primary and Secondary Ambient Air Quality Standards
Activity Date: 1993-11-16 00:00:00
Activity Status Date: 1993-11-16 00:00:00
Activity Group: Enforcement Action
Activity Type: Administrative - Informal
Activity Status: Achieved

FINDS:

Registry ID: 110001596096

Environmental Interest/Information System
AFS (Aerometric Information Retrieval System (AIRS) Facility Subsystem) replaces the former Compliance Data System (CDS), the National Emission Data System (NEDS), and the Storage and Retrieval of Aerometric Data (SAROAD). AIRS is the national repository for information concerning airborne pollution in the United States. AFS is used to track emissions and compliance data from industrial plants. AFS data are utilized by states to prepare State Implementation Plans to comply with regulatory programs and by EPA as an input for the estimation of total national emissions. AFS is undergoing a major redesign to support facility operating permits required under Title V of the Clean Air Act.

APEX AIRTRONICS INC (Continued) **1000438728**

AIR SYNTHETIC MINOR

RCRAInfo is a national information system that supports the Resource Conservation and Recovery Act (RCRA) program through the tracking of events and activities related to facilities that generate, transport, and treat, store, or dispose of hazardous waste. RCRAInfo allows RCRA program staff to track the notification, permit, compliance, and corrective action activities required under RCRA.

FIS (New York - Facility Information System) is New York's Department of Environmental Conservation (DEC) information system for tracking environmental facility information found across the State.

Click this hyperlink while viewing on your computer to access additional FINDS: detail in the EDR Site Report.

ECHO:

Envid:	1000438728
Registry ID:	110001596096
DFR URL:	http://echo.epa.gov/detailed-facility-report?fid=110001596096

NY MANIFEST:

Country:	USA
EPA ID:	NYD001284439
Facility Status:	Not reported
Location Address 1:	2465-69 ATLANTIC AVE
Code:	BP
Location Address 2:	Not reported
Total Tanks:	Not reported
Location City:	BROOKLYN
Location State:	NY
Location Zip:	11207
Location Zip 4:	Not reported

NY MANIFEST:

EPAID:	NYD001284439
Mailing Name:	APEX AIRTRONICS INC
Mailing Contact:	FRANK ROSENBLUM
Mailing Address 1:	2465-69 ATLANTIC AVENUE
Mailing Address 2:	Not reported
Mailing City:	BROOKLYN
Mailing State:	NY
Mailing Zip:	11207
Mailing Zip 4:	Not reported
Mailing Country:	USA
Mailing Phone:	7184858560

NY MANIFEST:

Document ID:	Not reported
Manifest Status:	Not reported
seq:	Not reported
Year:	2008
Trans1 State ID:	NJD054126164
Trans2 State ID:	Not reported
Generator Ship Date:	09/25/2008

APEX AIRTRONICS INC (Continued) **1000438728**

Trans1 Recv Date:	09/25/2008
Trans2 Recv Date:	Not reported
TSD Site Recv Date:	10/07/2008
Part A Recv Date:	Not reported
Part B Recv Date:	Not reported
Generator EPA ID:	NYD001284439
Trans1 EPA ID:	Not reported
Trans2 EPA ID:	Not reported
TSDF ID 1:	OHD066060609
TSDF ID 2:	Not reported
Manifest Tracking Number:	003110110JJK
Import Indicator:	N
Export Indicator:	N
Discr Quantity Indicator:	N
Discr Type Indicator:	N
Discr Residue Indicator:	N
Discr Partial Reject Indicator:	N
Discr Full Reject Indicator:	N
Manifest Ref Number:	Not reported
Alt Facility RCRA ID:	Not reported
Alt Facility Sign Date:	Not reported
MGMT Method Type Code:	H061
Waste Code:	Not reported
Waste Code:	Not reported
Waste Code:	Not reported
Waste Code:	Not reported
Waste Code:	Not reported
Waste Code:	Not reported
Quantity:	750.0
Units:	P - Pounds
Number of Containers:	3.0
Container Type:	DM - Metal drums, barrels
Handling Method:	B Incineration, heat recovery, burning.
Specific Gravity:	1.0
Waste Code:	D001
Waste Code 1_2:	D008
Waste Code 1_3:	Not reported
Waste Code 1_4:	Not reported
Waste Code 1_5:	Not reported
Waste Code 1_6:	Not reported

Click this hyperlink while viewing on your computer to access
-1 additional NY MANIFEST: record(s) in the EDR Site Report.

A4 **APEX AIRTRONICS INC** **NY AST** **A100343927**
SSW **2465 ATLANTIC AVE** **N/A**
< 1/8 **BROOKLYN, NY 11207**
0.009 mi.
50 ft. **Site 4 of 10 in cluster A**

Relative: AST:
Lower

Actual:
68 ft.

Region:	STATE
DEC Region:	2
Site Status:	Unregulated/Closed
Facility Id:	2-611061
Program Type:	PBS
UTM X:	592673.88118

APEX AIRTRONICS INC (Continued) **A100343927**

UTM Y: 4503378.71655
Expiration Date: N/A
Site Type: Manufacturing (Other than Chemical)/Processing

Affiliation Records:

Site Id: 413008
Affiliation Type: Facility Owner
Company Name: APEX AIRTRONICS INC
Contact Type: MGR
Contact Name: HOWARD KARP
Address1: 2465 ATLANTIC AVE
Address2: Not reported
City: BROOKLYN
State: NY
Zip Code: 11207
Country Code: 001
Phone: (718) 485-8560
EMail: Not reported
Fax Number: Not reported
Modified By: MSBAPTIS
Date Last Modified: 2009-04-27

Site Id: 413008
Affiliation Type: Mail Contact
Company Name: APEX AIRTRONICS INC
Contact Type: MGR
Contact Name: HOWARD KARP
Address1: 2465 ATLANTIC AVE
Address2: Not reported
City: BROOKLYN
State: NY
Zip Code: 11207
Country Code: 001
Phone: (718) 485-8560
EMail: Not reported
Fax Number: Not reported
Modified By: MSBAPTIS
Date Last Modified: 2009-04-27

Site Id: 413008
Affiliation Type: Facility Operator
Company Name: APEX AIRTRONICS INC
Contact Type: Not reported
Contact Name: APEX AIRTRONICS
Address1: Not reported
Address2: Not reported
City: Not reported
State: NN
Zip Code: Not reported
Country Code: 001
Phone: (718) 485-8560
EMail: Not reported
Fax Number: Not reported
Modified By: MSBAPTIS
Date Last Modified: 2009-04-27

Site Id: 413008
Affiliation Type: Emergency Contact

APEX AIRTRONICS INC (Continued) **A100343927**

Company Name:	APEX AIRTRONICS INC
Contact Type:	Not reported
Contact Name:	HOWARD KAPP
Address1:	Not reported
Address2:	Not reported
City:	Not reported
State:	NN
Zip Code:	Not reported
Country Code:	001
Phone:	(516) 295-1748
EMail:	Not reported
Fax Number:	Not reported
Modified By:	MSBAPTIS
Date Last Modified:	2009-04-27

Tank Info:

Tank Number:	01
Tank Id:	228149
Material Code:	0001
Common Name of Substance:	#2 Fuel Oil (On-Site Consumption)

Equipment Records:

K00 - Spill Prevention - None
L00 - Piping Leak Detection - None
H06 - Tank Leak Detection - Impervious Barrier/Concrete Pad (A/G)
E03 - Piping Secondary Containment - Vault (without Access)
C01 - Pipe Location - Aboveground
J02 - Dispenser - Suction Dispenser
G03 - Tank Secondary Containment - Vault (w/o access)
D02 - Pipe Type - Galvanized Steel
F00 - Pipe External Protection - None
B00 - Tank External Protection - None
I05 - Overfill - Vent Whistle

Tank Location:	2
Tank Type:	Steel Tank in Concrete
Tank Status:	Tank Converted to Non-Regulated Use
Pipe Model:	Not reported
Install Date:	01/01/1956
Capacity Gallons:	550
Tightness Test Method:	NN
Date Test:	Not reported
Next Test Date:	Not reported
Date Tank Closed:	Not reported
Register:	True
Modified By:	MSBAPTIS
Last Modified:	04/14/2017
Material Name:	#2 fuel oil (on-site consumption)

A5
ENE
< 1/8
0.018 mi.
97 ft.

NYCDEP
30 WILLIAMS PL
BROOKLYN, NY 11201

Site 5 of 10 in cluster A

NY MANIFEST **1009244177**
N/A

Relative:
Lower

Actual:
69 ft.

NY MANIFEST:

Country:	USA
EPA ID:	NYP010000214
Facility Status:	Not reported
Location Address 1:	30 WILLIAMS PL
Code:	BP
Location Address 2:	Not reported
Total Tanks:	Not reported
Location City:	BROOKLYN
Location State:	NY
Location Zip:	11201
Location Zip 4:	Not reported

NY MANIFEST:

EPAID:	NYP010000214
Mailing Name:	NYCDEP
Mailing Contact:	LIONEL MACKENNE
Mailing Address 1:	1 CENTRE ST RM 2444
Mailing Address 2:	Not reported
Mailing City:	NEW YORK
Mailing State:	NY
Mailing Zip:	10007
Mailing Zip 4:	Not reported
Mailing Country:	USA
Mailing Phone:	2126698930

NY MANIFEST:

Document ID:	NJA0978075
Manifest Status:	K
seq:	Not reported
Year:	1990
Trans1 State ID:	NJDEPS568
Trans2 State ID:	Not reported
Generator Ship Date:	11/30/1990
Trans1 Recv Date:	11/30/1990
Trans2 Recv Date:	/ /
TSD Site Recv Date:	11/30/1990
Part A Recv Date:	01/14/1991
Part B Recv Date:	01/03/1991
Generator EPA ID:	NYP010000214
Trans1 EPA ID:	NJD982281016
Trans2 EPA ID:	Not reported
TSDF ID 1:	NJD002200046
TSDF ID 2:	Not reported
Manifest Tracking Number:	Not reported
Import Indicator:	Not reported
Export Indicator:	Not reported
Discr Quantity Indicator:	Not reported
Discr Type Indicator:	Not reported
Discr Residue Indicator:	Not reported
Discr Partial Reject Indicator:	Not reported
Discr Full Reject Indicator:	Not reported
Manifest Ref Number:	Not reported

NYCDEP (Continued) **1009244177**

Alt Facility RCRA ID:	Not reported
Alt Facility Sign Date:	Not reported
MGMT Method Type Code:	Not reported
Waste Code:	D001 - NON-LISTED IGNITABLE WASTES
Waste Code:	Not reported
Waste Code:	Not reported
Waste Code:	Not reported
Waste Code:	Not reported
Waste Code:	Not reported
Quantity:	00040
Units:	G - Gallons (liquids only)* (8.3 pounds)
Number of Containers:	001
Container Type:	DM - Metal drums, barrels
Handling Method:	B Incineration, heat recovery, burning.
Specific Gravity:	100
Waste Code:	D001 - NON-LISTED IGNITABLE WASTES
Waste Code:	Not reported
Waste Code:	Not reported
Waste Code:	Not reported
Waste Code:	Not reported
Quantity:	00100
Units:	G - Gallons (liquids only)* (8.3 pounds)
Number of Containers:	002
Container Type:	DM - Metal drums, barrels
Handling Method:	B Incineration, heat recovery, burning.
Specific Gravity:	100

Click this hyperlink while viewing on your computer to access
-1 additional NY MANIFEST: record(s) in the EDR Site Report.

A6 **ARIES AUTOWORLD LTD** **NY SWF/LF** **S108145674**
SSW **2471 ATLANTIC AVE** **N/A**
< 1/8 **BROOKLYN, NY 11207**
0.021 mi.
109 ft. **Site 6 of 10 in cluster A**

Relative:
Lower

Actual:
67 ft.

SWF/LF:

Flag:	INACTIVE
Region Code:	2
Phone Number:	Not reported
Owner Name:	Not reported
Owner Type:	Not reported
Owner Address:	Not reported
Owner Addr2:	Not reported
Owner City,St,Zip:	Not reported
Owner Email:	Not reported
Owner Phone:	Not reported
Contact Name:	Not reported
Contact Address:	Not reported
Contact Addr2:	Not reported
Contact City,St,Zip:	Not reported
Contact Email:	Not reported
Contact Phone:	Not reported
Activity Desc:	Vehicle Dismantling Facility
Activity Number:	Not reported
Active:	No
East Coordinate:	592730

ARIES AUTOWORLD LTD (Continued) **S108145674**

North Coordinate: 4503291
Accuracy Code: Not reported
Regulatory Status: Not reported
Waste Type: Not reported
Authorization #: Not reported
Authorization Date: Not reported
Expiration Date: Not reported
Operator Name: Not reported
Operator Type: Not reported
Laste Date: Not reported

A7 **NYCTA-ATLANTIC AVENUE STATION (L LINE)** **RCRA-CESQG 1001202984**
SSW **ATLANTIC AVENUE AND VAN** **NJ MANIFEST NYR000042838**
< 1/8 **BROOKLYN, NY 11201** **NY MANIFEST**
0.025 mi.
131 ft. **Site 7 of 10 in cluster A**

Relative:
Lower

Actual:
67 ft.

RCRA-CESQG:
Date form received by agency: 01/01/2007
Facility name: NYCTA-ATLANTIC AVENUE STATION (L LINE)
Facility address: ATLANTIC AVENUE AND VAN
SINDEREN AVENUE
BROOKLYN, NY 11201
EPA ID: NYR000042838
Mailing address: JAY STREET, ROOM 819
BROOKLYN, NY 11201
Contact: JOSEPHINE F BROWN
Contact address: JAY STREET, ROOM 819
BROOKLYN, NY 11201
Contact country: US
Contact telephone: 718-243-4581
Contact email: Not reported
EPA Region: 02
Land type: Facility is not located on Indian land. Additional information is not known.
Classification: Conditionally Exempt Small Quantity Generator
Description: Handler: generates 100 kg or less of hazardous waste per calendar month, and accumulates 1000 kg or less of hazardous waste at any time; or generates 1 kg or less of acutely hazardous waste per calendar month, and accumulates at any time: 1 kg or less of acutely hazardous waste; or 100 kg or less of any residue or contaminated soil, waste or other debris resulting from the cleanup of a spill, into or on any land or water, of acutely hazardous waste; or generates 100 kg or less of any residue or contaminated soil, waste or other debris resulting from the cleanup of a spill, into or on any land or water, of acutely hazardous waste during any calendar month, and accumulates at any time: 1 kg or less of acutely hazardous waste; or 100 kg or less of any residue or contaminated soil, waste or other debris resulting from the cleanup of a spill, into or on any land or water, of acutely hazardous waste

Owner/Operator Summary:
Owner/operator name: MTA NYCT
Owner/operator address: 10 COLUMBUS CIR 25TH FLOOR
NEW YORK, NY 10019
Owner/operator country: US
Owner/operator telephone: 212-307-5589
Owner/operator email: Not reported

NYCTA-ATLANTIC AVENUE STATION (L LINE) (Continued) **1001202984**

Owner/operator fax: Not reported
Owner/operator extension: Not reported
Legal status: Municipal
Owner/Operator Type: Owner
Owner/Op start date: Not reported
Owner/Op end date: Not reported

Owner/operator name: MTA NYCT
Owner/operator address: 10 COLUMBUS CIR 25TH FLOOR
NEW YORK, NY 10019
Owner/operator country: US
Owner/operator telephone: 212-307-5589
Owner/operator email: Not reported
Owner/operator fax: Not reported
Owner/operator extension: Not reported
Legal status: Municipal
Owner/Operator Type: Operator
Owner/Op start date: Not reported
Owner/Op end date: Not reported

Handler Activities Summary:
U.S. importer of hazardous waste: No
Mixed waste (haz. and radioactive): No
Recycler of hazardous waste: No
Transporter of hazardous waste: No
Treater, storer or disposer of HW: No
Underground injection activity: No
On-site burner exemption: No
Furnace exemption: No
Used oil fuel burner: No
Used oil processor: No
User oil refiner: No
Used oil fuel marketer to burner: No
Used oil Specification marketer: No
Used oil transfer facility: No
Used oil transporter: No

Historical Generators:
Date form received by agency: 01/01/2006
Site name: NYCTA-ATLANTIC AVENUE STATION (L LINE)
Classification: Conditionally Exempt Small Quantity Generator

Date form received by agency: 02/20/2002
Site name: NYCTA-ATLANTIC AVENUE STATION (L LINE)
Classification: Large Quantity Generator

Date form received by agency: 07/08/1999
Site name: MTA NYCT - ATLANTIC AVE STATION
Classification: Not a generator, verified

Date form received by agency: 07/24/1997
Site name: MTA NYCT - ATLANTIC AVE STATION
Classification: Small Quantity Generator

. Waste code: D000
. Waste name: Not Defined

NYCTA-ATLANTIC AVENUE STATION (L LINE) (Continued) **1001202984**

. Waste code: D008
. Waste name: LEAD

Violation Status: No violations found

Evaluation Action Summary:
Evaluation date: 02/20/2008
Evaluation: COMPLIANCE EVALUATION INSPECTION ON-SITE
Area of violation: Not reported
Date achieved compliance: Not reported
Evaluation lead agency: State

NJ MANIFEST:
EPA Id: NYR000042838
Mail Address: 2 BROADWAY, 4TH FL
Mail City/State/Zip: NEW YORK 10004
Facility Phone: 6462523500
Emergency Phone: Not reported
Contact: LOU DEFORTE
Comments: Not reported
SIC Code: Not reported
County: 00
Municipal: 00
Previous EPA Id: Not reported
Gen Flag: X
Trans Flag: Not reported
TSDF Flag: Not reported
Name Change: Not reported
Date Change: Not reported

Manifest:
Manifest Number: NJA5006850
EPA ID: NYR000042838
Date Shipped: 02/18/2004
TSDF EPA ID: NJD991291105
Transporter EPA ID: NYD046765574
Transporter 2 EPA ID: Not reported
Transporter 3 EPA ID: Not reported
Transporter 4 EPA ID: Not reported
Transporter 5 EPA ID: Not reported
Transporter 6 EPA ID: Not reported
Transporter 7 EPA ID: Not reported
Transporter 8 EPA ID: Not reported
Transporter 9 EPA ID: Not reported
Transporter 10 EPA ID: Not reported
Date Trans1 Transported Waste: 02/18/2004
Date Trans2 Transported Waste: Not reported
Date Trans3 Transported Waste: Not reported
Date Trans4 Transported Waste: Not reported
Date Trans5 Transported Waste: Not reported
Date Trans6 Transported Waste: Not reported
Date Trans7 Transported Waste: Not reported
Date Trans8 Transported Waste: Not reported
Date Trans9 Transported Waste: Not reported
Date Trans10 Transported Waste: Not reported
Date TSDF Received Waste: 02/19/2004
TSDF EPA Facility Name: Not reported
QTY Units: Not reported

NYCTA-ATLANTIC AVENUE STATION (L LINE) (Continued) **1001202984**

Transporter SEQ ID:	Not reported
Transporter-1 Date:	Not reported
Waste SEQ ID:	Not reported
Waste Type Code 2:	Not reported
Waste Type Code 3:	Not reported
Waste Type Code 4:	Not reported
Waste Type Code 5:	Not reported
Waste Type Code 6:	Not reported
Date Accepted:	Not reported
Manifest Discrepancy Type:	Not reported
Data Entry Number:	03180425
Was Load Rejected:	NEW YORK 10004
Reason Load Was Rejected:	Not reported

Manifest Number:	008273839FLE
EPA ID:	NYR000042838
Date Shipped:	12/23/2015
TSDF EPA ID:	NJD991291105
Transporter EPA ID:	NJR986628162
Transporter 2 EPA ID:	Not reported
Transporter 3 EPA ID:	Not reported
Transporter 4 EPA ID:	Not reported
Transporter 5 EPA ID:	Not reported
Transporter 6 EPA ID:	Not reported
Transporter 7 EPA ID:	Not reported
Transporter 8 EPA ID:	Not reported
Transporter 9 EPA ID:	Not reported
Transporter 10 EPA ID:	Not reported
Date Trans1 Transported Waste:	Not reported
Date Trans2 Transported Waste:	Not reported
Date Trans3 Transported Waste:	Not reported
Date Trans4 Transported Waste:	Not reported
Date Trans5 Transported Waste:	Not reported
Date Trans6 Transported Waste:	Not reported
Date Trans7 Transported Waste:	Not reported
Date Trans8 Transported Waste:	Not reported
Date Trans9 Transported Waste:	Not reported
Date Trans10 Transported Waste:	Not reported
Date TSDF Received Waste:	Not reported
TSDF EPA Facility Name:	Not reported
QTY Units:	Not reported
Transporter SEQ ID:	Not reported
Transporter-1 Date:	Not reported
Waste SEQ ID:	Not reported
Waste Type Code 2:	Not reported
Waste Type Code 3:	Not reported
Waste Type Code 4:	Not reported
Waste Type Code 5:	Not reported
Waste Type Code 6:	Not reported
Date Accepted:	Not reported
Manifest Discrepancy Type:	Not reported
Data Entry Number:	Not reported
Was Load Rejected:	NEW YORK 10004
Reason Load Was Rejected:	Not reported

Manifest Number:	009140443FLE
EPA ID:	NYR000042838

NYCTA-ATLANTIC AVENUE STATION (L LINE) (Continued) **1001202984**

Date Shipped:	2/26/2016
TSDF EPA ID:	NJD991291105
Transporter EPA ID:	NJR986628162
Transporter 2 EPA ID:	Not reported
Transporter 3 EPA ID:	Not reported
Transporter 4 EPA ID:	Not reported
Transporter 5 EPA ID:	Not reported
Transporter 6 EPA ID:	Not reported
Transporter 7 EPA ID:	Not reported
Transporter 8 EPA ID:	Not reported
Transporter 9 EPA ID:	Not reported
Transporter 10 EPA ID:	Not reported
Date Trans1 Transported Waste:	Not reported
Date Trans2 Transported Waste:	Not reported
Date Trans3 Transported Waste:	Not reported
Date Trans4 Transported Waste:	Not reported
Date Trans5 Transported Waste:	Not reported
Date Trans6 Transported Waste:	Not reported
Date Trans7 Transported Waste:	Not reported
Date Trans8 Transported Waste:	Not reported
Date Trans9 Transported Waste:	Not reported
Date Trans10 Transported Waste:	Not reported
Date TSDF Received Waste:	Not reported
TSDF EPA Facility Name:	Not reported
QTY Units:	Not reported
Transporter SEQ ID:	Not reported
Transporter-1 Date:	Not reported
Waste SEQ ID:	Not reported
Waste Type Code 2:	Not reported
Waste Type Code 3:	Not reported
Waste Type Code 4:	Not reported
Waste Type Code 5:	Not reported
Waste Type Code 6:	Not reported
Date Accepted:	Not reported
Manifest Discrepancy Type:	Not reported
Data Entry Number:	Not reported
Was Load Rejected:	NEW YORK 10004
Reason Load Was Rejected:	Not reported
Manifest Number:	NJA5104708
EPA ID:	NYR000042838
Date Shipped:	05/12/2004
TSDF EPA ID:	NJD991291105
Transporter EPA ID:	NYD046765574
Transporter 2 EPA ID:	Not reported
Transporter 3 EPA ID:	Not reported
Transporter 4 EPA ID:	Not reported
Transporter 5 EPA ID:	Not reported
Transporter 6 EPA ID:	Not reported
Transporter 7 EPA ID:	Not reported
Transporter 8 EPA ID:	Not reported
Transporter 9 EPA ID:	Not reported
Transporter 10 EPA ID:	Not reported
Date Trans1 Transported Waste:	05/12/2004
Date Trans2 Transported Waste:	Not reported
Date Trans3 Transported Waste:	Not reported
Date Trans4 Transported Waste:	Not reported

NYCTA-ATLANTIC AVENUE STATION (L LINE) (Continued) **1001202984**

Date Trans5 Transported Waste:	Not reported
Date Trans6 Transported Waste:	Not reported
Date Trans7 Transported Waste:	Not reported
Date Trans8 Transported Waste:	Not reported
Date Trans9 Transported Waste:	Not reported
Date Trans10 Transported Waste:	Not reported
Date TSDF Received Waste:	05/12/2004
TSDF EPA Facility Name:	Not reported
QTY Units:	Not reported
Transporter SEQ ID:	Not reported
Transporter-1 Date:	Not reported
Waste SEQ ID:	Not reported
Waste Type Code 2:	Not reported
Waste Type Code 3:	Not reported
Waste Type Code 4:	Not reported
Waste Type Code 5:	Not reported
Waste Type Code 6:	Not reported
Date Accepted:	Not reported
Manifest Discrepancy Type:	Not reported
Data Entry Number:	05270421
Was Load Rejected:	NEW YORK 10004
Reason Load Was Rejected:	Not reported

Manifest Number:	NJA5025344
EPA ID:	NYR000042838
Date Shipped:	08/23/2004
TSDF EPA ID:	NJD991291105
Transporter EPA ID:	NYD046765574
Transporter 2 EPA ID:	Not reported
Transporter 3 EPA ID:	Not reported
Transporter 4 EPA ID:	Not reported
Transporter 5 EPA ID:	Not reported
Transporter 6 EPA ID:	Not reported
Transporter 7 EPA ID:	Not reported
Transporter 8 EPA ID:	Not reported
Transporter 9 EPA ID:	Not reported
Transporter 10 EPA ID:	Not reported
Date Trans1 Transported Waste:	08/23/2004
Date Trans2 Transported Waste:	Not reported
Date Trans3 Transported Waste:	Not reported
Date Trans4 Transported Waste:	Not reported
Date Trans5 Transported Waste:	Not reported
Date Trans6 Transported Waste:	Not reported
Date Trans7 Transported Waste:	Not reported
Date Trans8 Transported Waste:	Not reported
Date Trans9 Transported Waste:	Not reported
Date Trans10 Transported Waste:	Not reported
Date TSDF Received Waste:	08/23/2004
TSDF EPA Facility Name:	Not reported
QTY Units:	Not reported
Transporter SEQ ID:	Not reported
Transporter-1 Date:	Not reported
Waste SEQ ID:	Not reported
Waste Type Code 2:	Not reported
Waste Type Code 3:	Not reported
Waste Type Code 4:	Not reported
Waste Type Code 5:	Not reported

NYCTA-ATLANTIC AVENUE STATION (L LINE) (Continued) **1001202984**

Waste Type Code 6:	Not reported
Date Accepted:	Not reported
Manifest Discrepancy Type:	Not reported
Data Entry Number:	09210421
Was Load Rejected:	NEW YORK 10004
Reason Load Was Rejected:	Not reported

NY MANIFEST:

Country:	USA
EPA ID:	NYR000042838
Facility Status:	Not reported
Location Address 1:	ATLANTIC AVE STATION
Code:	BP
Location Address 2:	Not reported
Total Tanks:	Not reported
Location City:	BROOKLYN
Location State:	NY
Location Zip:	11201
Location Zip 4:	Not reported

NY MANIFEST:

EPAID:	NYR000042838
Mailing Name:	NYCTA-OFFICE OF SYSTEM SAFETY
Mailing Contact:	N/S
Mailing Address 1:	370 JAY ST-RM 819
Mailing Address 2:	Not reported
Mailing City:	BROOKLYN
Mailing State:	NY
Mailing Zip:	11201
Mailing Zip 4:	Not reported
Mailing Country:	USA
Mailing Phone:	7182434581

NY MANIFEST:

Document ID:	Not reported
Manifest Status:	Not reported
seq:	Not reported
Year:	2016
Trans1 State ID:	NJR986628162
Trans2 State ID:	Not reported
Generator Ship Date:	10/05/2016
Trans1 Recv Date:	10/05/2016
Trans2 Recv Date:	Not reported
TSD Site Recv Date:	10/05/2016
Part A Recv Date:	Not reported
Part B Recv Date:	Not reported
Generator EPA ID:	NYR000042838
Trans1 EPA ID:	Not reported
Trans2 EPA ID:	Not reported
TSDF ID 1:	NJD991291105
TSDF ID 2:	Not reported
Manifest Tracking Number:	009401548FLE
Import Indicator:	N
Export Indicator:	N
Discr Quantity Indicator:	N

NYCTA-ATLANTIC AVENUE STATION (L LINE) (Continued) **1001202984**

Discr Type Indicator:	N
Discr Residue Indicator:	N
Discr Partial Reject Indicator:	N
Discr Full Reject Indicator:	N
Manifest Ref Number:	Not reported
Alt Facility RCRA ID:	Not reported
Alt Facility Sign Date:	Not reported
MGMT Method Type Code:	H110
Waste Code:	Not reported
Waste Code:	Not reported
Waste Code:	Not reported
Waste Code:	Not reported
Waste Code:	Not reported
Waste Code:	Not reported
Quantity:	300
Units:	P - Pounds
Number of Containers:	1
Container Type:	DM - Metal drums, barrels
Handling Method:	T Chemical, physical, or biological treatment.
Specific Gravity:	1
Waste Code:	D008
Waste Code 1_2:	Not reported
Waste Code 1_3:	Not reported
Waste Code 1_4:	Not reported
Waste Code 1_5:	Not reported
Waste Code 1_6:	Not reported

Click this hyperlink while viewing on your computer to access
-1 additional NY MANIFEST: record(s) in the EDR Site Report.

B8 **CON EDISON** **RCRA NonGen / NLR** **1010327678**
NNW **HERKIMER 60 FEET E OF VAN** **NY MANIFEST** **NYP004148136**
< 1/8 **BROOKLYN, NY 11203**
0.025 mi.
133 ft. **Site 1 of 12 in cluster B**

Relative:
Higher

Actual:
73 ft.

RCRA NonGen / NLR:

Date form received by agency:	04/11/2007
Facility name:	CON EDISON
Facility address:	HERKIMER 60 FEET E OF VAN SINDEREN AVE BROOKLYN, NY 11203
EPA ID:	NYP004148136
Mailing address:	4 IRVING PL, RM 828 NEW YORK, NY 10003
Contact:	MICHAEL DAUGHTREY
Contact address:	4 IRVING PL, RM 828 NEW YORK, NY 10003
Contact country:	US
Contact telephone:	212-580-8383
Contact email:	Not reported
EPA Region:	02
Classification:	Non-Generator
Description:	Handler: Non-Generators do not presently generate hazardous waste

Handler Activities Summary:

CON EDISON (Continued) **1010327678**

U.S. importer of hazardous waste: No
Mixed waste (haz. and radioactive): No
Recycler of hazardous waste: No
Transporter of hazardous waste: No
Treater, storer or disposer of HW: No
Underground injection activity: No
On-site burner exemption: No
Furnace exemption: No
Used oil fuel burner: No
Used oil processor: No
User oil refiner: No
Used oil fuel marketer to burner: No
Used oil Specification marketer: No
Used oil transfer facility: No
Used oil transporter: No

Historical Generators:
Date form received by agency: 04/10/2007
Site name: CON EDISON
Classification: Not a generator, verified

Date form received by agency: 04/09/2007
Site name: CON EDISON
Classification: Unverified

Violation Status: No violations found

NY MANIFEST:
Country: USA
EPA ID: NYP004148136
Facility Status: Not reported
Location Address 1: HERKIMER & VAN SINDEREN
Code: BP
Location Address 2: EXCAVATION
Total Tanks: Not reported
Location City: BROOKLYN
Location State: NY
Location Zip: Not reported
Location Zip 4: Not reported

NY MANIFEST:
EPAID: NYP004148136
Mailing Name: CONSOLIDATED EDISON
Mailing Contact: FRANKLYN MURRAY
Mailing Address 1: 4 IRVING PL RM 828
Mailing Address 2: Not reported
Mailing City: NEW YORK
Mailing State: NY
Mailing Zip: 10003
Mailing Zip 4: Not reported
Mailing Country: USA
Mailing Phone: 2124602808

NY MANIFEST:
Document ID: Not reported
Manifest Status: Not reported
seq: Not reported

CON EDISON (Continued) **1010327678**

Year:	2007
Trans1 State ID:	NYD006982359
Trans2 State ID:	Not reported
Generator Ship Date:	02/13/2007
Trans1 Recv Date:	02/13/2007
Trans2 Recv Date:	Not reported
TSD Site Recv Date:	02/22/2007
Part A Recv Date:	Not reported
Part B Recv Date:	Not reported
Generator EPA ID:	NYP004148136
Trans1 EPA ID:	Not reported
Trans2 EPA ID:	Not reported
TSDF ID 1:	NYD077444263
TSDF ID 2:	Not reported
Manifest Tracking Number:	001436016FLE
Import Indicator:	N
Export Indicator:	N
Discr Quantity Indicator:	N
Discr Type Indicator:	N
Discr Residue Indicator:	N
Discr Partial Reject Indicator:	N
Discr Full Reject Indicator:	N
Manifest Ref Number:	Not reported
Alt Facility RCRA ID:	Not reported
Alt Facility Sign Date:	Not reported
MGMT Method Type Code:	H141
Waste Code:	Not reported
Waste Code:	Not reported
Waste Code:	Not reported
Waste Code:	Not reported
Waste Code:	Not reported
Waste Code:	Not reported
Quantity:	50
Units:	K - Kilograms (2.2 pounds)
Number of Containers:	1
Container Type:	DM - Metal drums, barrels
Handling Method:	L Landfill.
Specific Gravity:	1
Waste Code:	D006
Waste Code 1_2:	D007
Waste Code 1_3:	D008
Waste Code 1_4:	B007
Waste Code 1_5:	Not reported
Waste Code 1_6:	Not reported

Click this hyperlink while viewing on your computer to access
-1 additional NY MANIFEST: record(s) in the EDR Site Report.

B9 **MTA NYCT BUS PARKING LOT** **RCRA NonGen / NLR** **1001818141**
NNW **VAN SINDEREN AVE & HERKIMER ST** **NY MANIFEST** **NYR000076257**
< 1/8 **BROOKLYN, NY 11233**
0.025 mi.
134 ft. **Site 2 of 12 in cluster B**

Relative:
Higher

Actual:
73 ft.

RCRA NonGen / NLR:

Date form received by agency:	01/01/2007
Facility name:	MTA NYCT BUS PARKING LOT
Facility address:	VAN SINDEREN AVE & HERKIMER ST BROOKLYN, NY 11233
EPA ID:	NYR000076257
Mailing address:	COLUMBUS CIR 25TH FLOOR NEW YORK, NY 10019
Contact:	WILLIAM JEHLE
Contact address:	COLUMBUS CIR 25TH FLOOR NEW YORK, NY 10019
Contact country:	US
Contact telephone:	212-307-6010
Contact email:	Not reported
EPA Region:	02
Classification:	Non-Generator
Description:	Handler: Non-Generators do not presently generate hazardous waste

Owner/Operator Summary:

Owner/operator name:	MTA NEW YORK CITY TRANSIT
Owner/operator address:	10 COLUMBUS CIR 25TH FLOOR NEW YORK, NY 10019
Owner/operator country:	US
Owner/operator telephone:	212-307-6010
Owner/operator email:	Not reported
Owner/operator fax:	Not reported
Owner/operator extension:	Not reported
Legal status:	Municipal
Owner/Operator Type:	Owner
Owner/Op start date:	Not reported
Owner/Op end date:	Not reported

Owner/operator name:	MTA NEW YORK CITY TRANSIT
Owner/operator address:	10 COLUMBUS CIR 25TH FLOOR NEW YORK, NY 10019
Owner/operator country:	US
Owner/operator telephone:	212-307-6010
Owner/operator email:	Not reported
Owner/operator fax:	Not reported
Owner/operator extension:	Not reported
Legal status:	Municipal
Owner/Operator Type:	Operator
Owner/Op start date:	Not reported
Owner/Op end date:	Not reported

Handler Activities Summary:

U.S. importer of hazardous waste:	No
Mixed waste (haz. and radioactive):	No
Recycler of hazardous waste:	No
Transporter of hazardous waste:	No
Treater, storer or disposer of HW:	No
Underground injection activity:	No

MTA NYCT BUS PARKING LOT (Continued) **1001818141**

On-site burner exemption: No
Furnace exemption: No
Used oil fuel burner: No
Used oil processor: No
User oil refiner: No
Used oil fuel marketer to burner: No
Used oil Specification marketer: No
Used oil transfer facility: No
Used oil transporter: No

Historical Generators:
Date form received by agency: 01/01/2006
Site name: MTA NYCT BUS PARKING LOT
Classification: Not a generator, verified

Date form received by agency: 01/01/2001
Site name: NYC TRANSIT AUTHORITY
Classification: Large Quantity Generator

Date form received by agency: 09/02/1999
Site name: MTA NYCT BUS PARKING LOT
Classification: Large Quantity Generator

. Waste code: D000
. Waste name: Not Defined

. Waste code: D008
. Waste name: LEAD

Violation Status: No violations found

NY MANIFEST:
Country: USA
EPA ID: NYR000076257
Facility Status: Not reported
Location Address 1: VAN SINDEREN AVE & HERKIMER ST
Code: BP
Location Address 2: Not reported
Total Tanks: Not reported
Location City: BROOKLYN
Location State: NY
Location Zip: 11233
Location Zip 4: Not reported

NY MANIFEST:
EPAID: NYR000076257
Mailing Name: NYCTA
Mailing Contact: N/S
Mailing Address 1: 10 COLUMBUS CIRCLE
Mailing Address 2: Not reported
Mailing City: NEW YORK
Mailing State: NY
Mailing Zip: 10019
Mailing Zip 4: Not reported
Mailing Country: USA
Mailing Phone: 2123075589

MTA NYCT BUS PARKING LOT (Continued) **1001818141**

NY MANIFEST:

Document ID:	NYG1812906
Manifest Status:	Not reported
seq:	01
Year:	2000
Trans1 State ID:	PP5193NY
Trans2 State ID:	Not reported
Generator Ship Date:	10/20/2000
Trans1 Recv Date:	10/20/2000
Trans2 Recv Date:	Not reported
TSD Site Recv Date:	10/23/2000
Part A Recv Date:	Not reported
Part B Recv Date:	Not reported
Generator EPA ID:	NYR000076257
Trans1 EPA ID:	NYD077444263
Trans2 EPA ID:	Not reported
TSDF ID 1:	NYD077444263
TSDF ID 2:	Not reported
Manifest Tracking Number:	Not reported
Import Indicator:	Not reported
Export Indicator:	Not reported
Discr Quantity Indicator:	Not reported
Discr Type Indicator:	Not reported
Discr Residue Indicator:	Not reported
Discr Partial Reject Indicator:	Not reported
Discr Full Reject Indicator:	Not reported
Manifest Ref Number:	Not reported
Alt Facility RCRA ID:	Not reported
Alt Facility Sign Date:	Not reported
MGMT Method Type Code:	Not reported
Waste Code:	D008 - LEAD 5.0 MG/L TCLP
Waste Code:	Not reported
Waste Code:	Not reported
Waste Code:	Not reported
Waste Code:	Not reported
Waste Code:	Not reported
Quantity:	00800
Units:	P - Pounds
Number of Containers:	002
Container Type:	DM - Metal drums, barrels
Handling Method:	T Chemical, physical, or biological treatment.
Specific Gravity:	01.00

Click this hyperlink while viewing on your computer to access
-1 additional NY MANIFEST: record(s) in the EDR Site Report.

B10 **CON EDISON MANHOLE 65390** **RCRA NonGen / NLR** **1010327680**
NNW **HERKIMER ST & VAN SINDEREN AVE** **NYP004148144**
< 1/8 **BROOKLYN, NY 11203**
0.025 mi.
134 ft. **Site 3 of 12 in cluster B**

Relative: RCRA NonGen / NLR:
Higher

Date form received by agency:	04/11/2007
Facility name:	CON EDISON MANHOLE 65390
Facility address:	HERKIMER ST & VAN SINDEREN AVE

Actual:
73 ft.

CON EDISON MANHOLE 65390 (Continued) **1010327680**

160 FT W OF VAN SINDEREN AVE
BROOKLYN, NY 11203
EPA ID: NYP004148144
Mailing address: 4 IRVING PL, RM 828
NEW YORK, NY 10003
Contact: MICHAEL DAUGHTREY
Contact address: 4 IRVING PL, RM 828
NEW YORK, NY 10003
Contact country: US
Contact telephone: 212-580-8383
Contact email: Not reported
EPA Region: 02
Classification: Non-Generator
Description: Handler: Non-Generators do not presently generate hazardous waste

Handler Activities Summary:
U.S. importer of hazardous waste: No
Mixed waste (haz. and radioactive): No
Recycler of hazardous waste: No
Transporter of hazardous waste: No
Treater, storer or disposer of HW: No
Underground injection activity: No
On-site burner exemption: No
Furnace exemption: No
Used oil fuel burner: No
Used oil processor: No
User oil refiner: No
Used oil fuel marketer to burner: No
Used oil Specification marketer: No
Used oil transfer facility: No
Used oil transporter: No

Historical Generators:
Date form received by agency: 04/10/2007
Site name: CON EDISON
Classification: Not a generator, verified

Date form received by agency: 04/09/2007
Site name: CON EDISON
Classification: Unverified

Violation Status: No violations found

B11 **CONSOLIDATED EDISON** **NY MANIFEST** **S119072876**
NNW **HERKIMER ST & VAN SINDEREN AVE** **N/A**
< 1/8 **BROOKLYN, NY 11203**
0.025 mi.
134 ft. **Site 4 of 12 in cluster B**

Relative:
Higher

Actual:
73 ft.

NY MANIFEST:
Country: USA
EPA ID: NYP004148144
Facility Status: Not reported
Location Address 1: HERKIMER ST & VAN SINDEREN
Code: BP
Location Address 2: EXCAVATION
Total Tanks: Not reported
Location City: BROOKLYN

CONSOLIDATED EDISON (Continued) **S119072876**

Location State: NY
Location Zip: Not reported
Location Zip 4: Not reported

NY MANIFEST:
EPAID: NYP004148144
Mailing Name: CONSOLIDATED EDISON
Mailing Contact: FRANKLYN MURRAY
Mailing Address 1: 4 IRVING PL RM 828
Mailing Address 2: Not reported
Mailing City: NEW YORK
Mailing State: NY
Mailing Zip: 10003
Mailing Zip 4: Not reported
Mailing Country: USA
Mailing Phone: 2124602808

NY MANIFEST:
Document ID: Not reported
Manifest Status: Not reported
seq: Not reported
Year: 2007
Trans1 State ID: NYD006982359
Trans2 State ID: Not reported
Generator Ship Date: 02/13/2007
Trans1 Recv Date: 02/13/2007
Trans2 Recv Date: Not reported
TSD Site Recv Date: 02/22/2007
Part A Recv Date: Not reported
Part B Recv Date: Not reported
Generator EPA ID: NYP004148144
Trans1 EPA ID: Not reported
Trans2 EPA ID: Not reported
TSDF ID 1: NYD077444263
TSDF ID 2: Not reported
Manifest Tracking Number: 001436014FLE
Import Indicator: N
Export Indicator: N
Discr Quantity Indicator: N
Discr Type Indicator: N
Discr Residue Indicator: N
Discr Partial Reject Indicator: N
Discr Full Reject Indicator: N
Manifest Ref Number: Not reported
Alt Facility RCRA ID: Not reported
Alt Facility Sign Date: Not reported
MGMT Method Type Code: H141
Waste Code: Not reported
Waste Code: Not reported
Waste Code: Not reported
Waste Code: Not reported
Waste Code: Not reported
Waste Code: Not reported
Quantity: 50
Units: K - Kilograms (2.2 pounds)
Number of Containers: 1
Container Type: DM - Metal drums, barrels

CONSOLIDATED EDISON (Continued) **S119072876**

Handling Method:	L Landfill.
Specific Gravity:	1
Waste Code:	D006
Waste Code 1_2:	D007
Waste Code 1_3:	D008
Waste Code 1_4:	B007
Waste Code 1_5:	Not reported
Waste Code 1_6:	Not reported

Click this hyperlink while viewing on your computer to access
-1 additional NY MANIFEST: record(s) in the EDR Site Report.

B12 **CONSOLIDATED EDISON** **NY MANIFEST** **S110046396**
NNW **HERKIMER ST & VAN SINDEREN AVE - MH 65390** **N/A**
< 1/8 **BROOKLYN, NY 11201**
0.026 mi.
138 ft. **Site 5 of 12 in cluster B**

Relative:
Higher

Actual:
73 ft.

NY MANIFEST:

Country:	USA
EPA ID:	NYP004184594
Facility Status:	Not reported
Location Address 1:	HERKIMER ST & VAN SINDEREN AVE - MH 65390
Code:	BP
Location Address 2:	Not reported
Total Tanks:	Not reported
Location City:	BROOKLYN
Location State:	NY
Location Zip:	11201
Location Zip 4:	Not reported

NY MANIFEST:

EPAID:	NYP004184594
Mailing Name:	CONSOLIDATED EDISON
Mailing Contact:	FRANKLYN MURRAY
Mailing Address 1:	4 IRVING PLACE RM 828
Mailing Address 2:	Not reported
Mailing City:	NEW YORK
Mailing State:	NY
Mailing Zip:	10003
Mailing Zip 4:	Not reported
Mailing Country:	USA
Mailing Phone:	2124602808

NY MANIFEST:

Document ID:	Not reported
Manifest Status:	Not reported
seq:	Not reported
Year:	2009
Trans1 State ID:	NYD006982359
Trans2 State ID:	Not reported
Generator Ship Date:	07/21/2009
Trans1 Recv Date:	07/21/2009
Trans2 Recv Date:	Not reported
TSD Site Recv Date:	07/22/2009
Part A Recv Date:	Not reported
Part B Recv Date:	Not reported

CONSOLIDATED EDISON (Continued) **S110046396**

Generator EPA ID:	NYP004184594
Trans1 EPA ID:	Not reported
Trans2 EPA ID:	Not reported
TSDF ID 1:	NYD077444263
TSDF ID 2:	Not reported
Manifest Tracking Number:	001433310FLE
Import Indicator:	N
Export Indicator:	N
Discr Quantity Indicator:	N
Discr Type Indicator:	N
Discr Residue Indicator:	N
Discr Partial Reject Indicator:	N
Discr Full Reject Indicator:	N
Manifest Ref Number:	Not reported
Alt Facility RCRA ID:	Not reported
Alt Facility Sign Date:	Not reported
MGMT Method Type Code:	H141
Waste Code:	Not reported
Waste Code:	Not reported
Waste Code:	Not reported
Waste Code:	Not reported
Waste Code:	Not reported
Waste Code:	Not reported
Quantity:	45.0
Units:	K - Kilograms (2.2 pounds)
Number of Containers:	1.0
Container Type:	DM - Metal drums, barrels
Handling Method:	L Landfill.
Specific Gravity:	1.0
Waste Code:	D008
Waste Code 1_2:	D007
Waste Code 1_3:	D006
Waste Code 1_4:	B007
Waste Code 1_5:	Not reported
Waste Code 1_6:	Not reported

Click this hyperlink while viewing on your computer to access
-1 additional NY MANIFEST: record(s) in the EDR Site Report.

A13 **CON EDISON** **RCRA NonGen / NLR** **1018277920**
SE **90 WILLIAMS ST** **FINDS** **NYP004726642**
< 1/8 **BROOKLYN, NY 11207** **ECHO**
0.031 mi.
162 ft. **Site 8 of 10 in cluster A**

Relative: **Lower**
Actual: **64 ft.**

RCRA NonGen / NLR:

Date form received by agency:	02/05/2015
Facility name:	CON EDISON
Facility address:	90 WILLIAMS ST BROOKLYN, NY 11207
EPA ID:	NYP004726642
Mailing address:	IRVING PL, 15TH FL NE NEW YORK, NY 10003
Contact:	THOMAS TEELING
Contact address:	Not reported Not reported
Contact country:	Not reported

CON EDISON (Continued) **1018277920**

Contact telephone: 212-460-3770
Contact email: Not reported
EPA Region: 02
Classification: Non-Generator
Description: Handler: Non-Generators do not presently generate hazardous waste

Handler Activities Summary:
U.S. importer of hazardous waste: No
Mixed waste (haz. and radioactive): No
Recycler of hazardous waste: No
Transporter of hazardous waste: No
Treater, storer or disposer of HW: No
Underground injection activity: No
On-site burner exemption: No
Furnace exemption: No
Used oil fuel burner: No
Used oil processor: No
User oil refiner: No
Used oil fuel marketer to burner: No
Used oil Specification marketer: No
Used oil transfer facility: No
Used oil transporter: No

Historical Generators:
Date form received by agency: 02/05/2015
Site name: CON EDISON
Classification: Small Quantity Generator

Violation Status: No violations found

FINDS:

Registry ID: 110067696265

Environmental Interest/Information System
RCRAInfo is a national information system that supports the Resource Conservation and Recovery Act (RCRA) program through the tracking of events and activities related to facilities that generate, transport, and treat, store, or dispose of hazardous waste. RCRAInfo allows RCRA program staff to track the notification, permit, compliance, and corrective action activities required under RCRA.

Click this hyperlink while viewing on your computer to access additional FINDS: detail in the EDR Site Report.

ECHO:
Envid: 1018277920
Registry ID: 110067696265
DFR URL: http://echo.epa.gov/detailed-facility-report?fid=110067696265

B14 **NYCT HERKIMER STREET YARD** **RCRA NonGen / NLR** **1000270478**
NE **HERKIMER & WILLIAMS ST** **NY MANIFEST** **NYD982183287**
< 1/8 **BROOKLYN, NY 11207**
0.034 mi.
179 ft. **Site 6 of 12 in cluster B**

Relative:
Higher

Actual:
71 ft.

RCRA NonGen / NLR:

Date form received by agency:	01/01/2007
Facility name:	NYCT HERKIMER STREET YARD
Facility address:	HERKIMER & WILLIAMS ST BROOKLYN, NY 11207
EPA ID:	NYD982183287
Mailing address:	JAY ST ROOM 809 BROOKLYN, NY 11201
Contact:	Not reported
Contact address:	JAY ST ROOM 809 BROOKLYN, NY 11201
Contact country:	US
Contact telephone:	Not reported
Contact email:	Not reported
EPA Region:	02
Classification:	Non-Generator
Description:	Handler: Non-Generators do not presently generate hazardous waste

Owner/Operator Summary:

Owner/operator name:	NYC TRANSIT AUTHORITY
Owner/operator address:	NOT REQUIRED NOT REQUIRED, WY 99999
Owner/operator country:	US
Owner/operator telephone:	212-555-1212
Owner/operator email:	Not reported
Owner/operator fax:	Not reported
Owner/operator extension:	Not reported
Legal status:	Private
Owner/Operator Type:	Owner
Owner/Op start date:	Not reported
Owner/Op end date:	Not reported

Owner/operator name:	NYC TRANSIT AUTHORITY
Owner/operator address:	NOT REQUIRED NOT REQUIRED, WY 99999
Owner/operator country:	US
Owner/operator telephone:	212-555-1212
Owner/operator email:	Not reported
Owner/operator fax:	Not reported
Owner/operator extension:	Not reported
Legal status:	Private
Owner/Operator Type:	Operator
Owner/Op start date:	Not reported
Owner/Op end date:	Not reported

Handler Activities Summary:

U.S. importer of hazardous waste:	No
Mixed waste (haz. and radioactive):	No
Recycler of hazardous waste:	No
Transporter of hazardous waste:	No
Treater, storer or disposer of HW:	No
Underground injection activity:	No

NYCT HERKIMER STREET YARD (Continued) **1000270478**

On-site burner exemption: No
Furnace exemption: No
Used oil fuel burner: No
Used oil processor: No
User oil refiner: No
Used oil fuel marketer to burner: No
Used oil Specification marketer: No
Used oil transfer facility: No
Used oil transporter: No

Historical Generators:
Date form received by agency: 01/01/2006
Site name: NYCT HERKIMER STREET YARD
Classification: Not a generator, verified

Date form received by agency: 07/08/1999
Site name: NYCT HERKIMER STREET YARD
Classification: Not a generator, verified

Date form received by agency: 05/12/1987
Site name: NYCT HERKIMER STREET YARD
Classification: Large Quantity Generator

. Waste code: D000
. Waste name: Not Defined

. Waste code: D001
. Waste name: IGNITABLE HAZARDOUS WASTES ARE THOSE WASTES WHICH HAVE A FLASHPOINT OF LESS THAN 140 DEGREES FAHRENHEIT AS DETERMINED BY A PENSKY-MARTENS CLOSED CUP FLASH POINT TESTER. ANOTHER METHOD OF DETERMINING THE FLASH POINT OF A WASTE IS TO REVIEW THE MATERIAL SAFETY DATA SHEET, WHICH CAN BE OBTAINED FROM THE MANUFACTURER OR DISTRIBUTOR OF THE MATERIAL. LACQUER THINNER IS AN EXAMPLE OF A COMMONLY USED SOLVENT WHICH WOULD BE CONSIDERED AS IGNITABLE HAZARDOUS WASTE.

Violation Status: No violations found

NY MANIFEST:
Country: USA
EPA ID: NYD982183287
Facility Status: Not reported
Location Address 1: HERKIMER & WILLIAM ST
Code: BP
Location Address 2: Not reported
Total Tanks: Not reported
Location City: BROOKLYN
Location State: NY
Location Zip: 11207
Location Zip 4: Not reported

NY MANIFEST:
EPAID: NYD982183287
Mailing Name: NYCTA
Mailing Contact: N/S
Mailing Address 1: 370 JAY ST
Mailing Address 2: Not reported
Mailing City: BROOKLYN
Mailing State: NY

NYCT HERKIMER STREET YARD (Continued) **1000270478**

Mailing Zip:	11201
Mailing Zip 4:	Not reported
Mailing Country:	USA
Mailing Phone:	7188524134

NY MANIFEST:

Document ID:	NJA0453469
Manifest Status:	C
seq:	Not reported
Year:	1989
Trans1 State ID:	NJSWAS300
Trans2 State ID:	Not reported
Generator Ship Date:	04/14/1989
Trans1 Recv Date:	04/14/1989
Trans2 Recv Date:	/ /
TSD Site Recv Date:	04/14/1989
Part A Recv Date:	04/21/1989
Part B Recv Date:	04/27/1989
Generator EPA ID:	NYD982183287
Trans1 EPA ID:	NJD991291105
Trans2 EPA ID:	Not reported
TSDF ID 1:	NJD991291105
TSDF ID 2:	Not reported
Manifest Tracking Number:	Not reported
Import Indicator:	Not reported
Export Indicator:	Not reported
Discr Quantity Indicator:	Not reported
Discr Type Indicator:	Not reported
Discr Residue Indicator:	Not reported
Discr Partial Reject Indicator:	Not reported
Discr Full Reject Indicator:	Not reported
Manifest Ref Number:	Not reported
Alt Facility RCRA ID:	Not reported
Alt Facility Sign Date:	Not reported
MGMT Method Type Code:	Not reported
Waste Code:	D001 - NON-LISTED IGNITABLE WASTES
Waste Code:	Not reported
Waste Code:	Not reported
Waste Code:	Not reported
Waste Code:	Not reported
Waste Code:	Not reported
Quantity:	00165
Units:	G - Gallons (liquids only)* (8.3 pounds)
Number of Containers:	003
Container Type:	DM - Metal drums, barrels
Handling Method:	T Chemical, physical, or biological treatment.
Specific Gravity:	100

Click this hyperlink while viewing on your computer to access
-1 additional NY MANIFEST: record(s) in the EDR Site Report.

B15 **NYC TRANSIT CPM ENV-MTA NYT BUS PKG LOT** **NY MANIFEST** **S108933828**
NE **WILLIAMS PL & HERKIMER** **N/A**
< 1/8 **BROOKLYN, NY 11233**
0.034 mi.
180 ft. **Site 7 of 12 in cluster B**

Relative:
Higher

Actual:
71 ft.

NY MANIFEST:

Country:	USA
EPA ID:	NYD000076257
Facility Status:	Not reported
Location Address 1:	WILLIAMS PL & HERKIMER
Code:	BP
Location Address 2:	Not reported
Total Tanks:	Not reported
Location City:	BROOKLYN
Location State:	NY
Location Zip:	11233
Location Zip 4:	Not reported

NY MANIFEST:

EPAID:	NYD000076257
Mailing Name:	NYC TRANSIT CPM ENV-MTA NYT BUS PKG LOT
Mailing Contact:	LOU DEFORTE
Mailing Address 1:	2 BROADWAY 2ND FL
Mailing Address 2:	Not reported
Mailing City:	NEW YORK
Mailing State:	NY
Mailing Zip:	10004
Mailing Zip 4:	Not reported
Mailing Country:	USA
Mailing Phone:	6462523500

NY MANIFEST:

Document ID:	NYG1874394
Manifest Status:	Not reported
seq:	01
Year:	2001
Trans1 State ID:	PP5193NY
Trans2 State ID:	Not reported
Generator Ship Date:	01/17/2001
Trans1 Recv Date:	01/17/2001
Trans2 Recv Date:	Not reported
TSD Site Recv Date:	01/19/2001
Part A Recv Date:	Not reported
Part B Recv Date:	Not reported
Generator EPA ID:	NYD000076257
Trans1 EPA ID:	NYD077444263
Trans2 EPA ID:	Not reported
TSDF ID 1:	NYD077444263
TSDF ID 2:	Not reported
Manifest Tracking Number:	Not reported
Import Indicator:	Not reported
Export Indicator:	Not reported
Discr Quantity Indicator:	Not reported
Discr Type Indicator:	Not reported
Discr Residue Indicator:	Not reported
Discr Partial Reject Indicator:	Not reported
Discr Full Reject Indicator:	Not reported
Manifest Ref Number:	Not reported

NYC TRANSIT CPM ENV-MTA NYT BUS PKG LOT (Continued) **S108933828**

Alt Facility RCRA ID:	Not reported
Alt Facility Sign Date:	Not reported
MGMT Method Type Code:	Not reported
Waste Code:	D008 - LEAD 5.0 MG/L TCLP
Waste Code:	Not reported
Waste Code:	Not reported
Waste Code:	Not reported
Waste Code:	Not reported
Waste Code:	Not reported
Quantity:	00300
Units:	P - Pounds
Number of Containers:	001
Container Type:	DM - Metal drums, barrels
Handling Method:	T Chemical, physical, or biological treatment.
Specific Gravity:	01.00

Click this hyperlink while viewing on your computer to access
-1 additional NY MANIFEST: record(s) in the EDR Site Report.

B16 **CON ED - MH 3629** **RCRA NonGen / NLR** **1007205297**
NE **HERKIMER ST & WILLIAM PL** **NY MANIFEST** **NYP000928895**
< 1/8 **BROOKLYN, NY 11233**
0.034 mi.
180 ft. **Site 8 of 12 in cluster B**

Relative:
Higher

Actual:
71 ft.

RCRA NonGen / NLR:

Date form received by agency:	02/28/1998
Facility name:	CON ED - MH 3629
Facility address:	HERKIMER ST & WILLIAM PL BROOKLYN, NY 11233-0000
EPA ID:	NYP000928895
Mailing address:	CONSOLIDATED EDISON INC 4 IRVING PLACE - ROOM 300 NEW YORK, NY 10003-0000
Contact:	ANTHONY DRUMMINGS
Contact address:	CONSOLIDATED EDISON INC NEW YORK, NY 10003-0000
Contact country:	US
Contact telephone:	212-460-3770
Contact email:	Not reported
EPA Region:	02
Classification:	Non-Generator
Description:	Handler: Non-Generators do not presently generate hazardous waste

Handler Activities Summary:

U.S. importer of hazardous waste:	No
Mixed waste (haz. and radioactive):	No
Recycler of hazardous waste:	No
Transporter of hazardous waste:	No
Treater, storer or disposer of HW:	No
Underground injection activity:	No
On-site burner exemption:	No
Furnace exemption:	No
Used oil fuel burner:	No
Used oil processor:	No
User oil refiner:	No

CON ED - MH 3629 (Continued) **1007205297**

Used oil fuel marketer to burner: No
Used oil Specification marketer: No
Used oil transfer facility: No
Used oil transporter: No

Historical Generators:
Date form received by agency: 02/27/1998
Site name: CON ED - MH 3629
Classification: Not a generator, verified

Date form received by agency: 02/26/1998
Site name: CON ED - MH 3629
Classification: Large Quantity Generator

Violation Status: No violations found

NY MANIFEST:
Country: USA
EPA ID: NYP000928895
Facility Status: Not reported
Location Address 1: MH362-HERKIMER & WILLIAMS PL
Code: BP
Location Address 2: Not reported
Total Tanks: Not reported
Location City: BROOKLYN
Location State: NY
Location Zip: Not reported
Location Zip 4: Not reported

NY MANIFEST:
EPAID: NYP000928895
Mailing Name: CONSOLIDATED EDISON
Mailing Contact: FRANKLIN MURRAY
Mailing Address 1: 4 IRVING PLACE RM 828
Mailing Address 2: Not reported
Mailing City: NEW YORK
Mailing State: NY
Mailing Zip: 10003
Mailing Zip 4: Not reported
Mailing Country: USA
Mailing Phone: 2124602808

NY MANIFEST:
Document ID: CTF0387055
Manifest Status: C
seq: Not reported
Year: 1997
Trans1 State ID: AB299KNJ
Trans2 State ID: Not reported
Generator Ship Date: 03/19/1997
Trans1 Recv Date: 03/19/1997
Trans2 Recv Date: / /
TSD Site Recv Date: 03/24/1997
Part A Recv Date: 03/28/1997
Part B Recv Date: 04/03/1997
Generator EPA ID: NYP000928895
Trans1 EPA ID: MAD039322250

CON ED - MH 3629 (Continued) **1007205297**

Trans2 EPA ID:	Not reported
TSDF ID 1:	CTD000604488
TSDF ID 2:	Not reported
Manifest Tracking Number:	Not reported
Import Indicator:	Not reported
Export Indicator:	Not reported
Discr Quantity Indicator:	Not reported
Discr Type Indicator:	Not reported
Discr Residue Indicator:	Not reported
Discr Partial Reject Indicator:	Not reported
Discr Full Reject Indicator:	Not reported
Manifest Ref Number:	Not reported
Alt Facility RCRA ID:	Not reported
Alt Facility Sign Date:	Not reported
MGMT Method Type Code:	Not reported
Waste Code:	D008 - LEAD 5.0 MG/L TCLP
Waste Code:	Not reported
Waste Code:	Not reported
Waste Code:	Not reported
Waste Code:	Not reported
Waste Code:	Not reported
Quantity:	00002
Units:	Y - Cubic yards* (.85 tons)
Number of Containers:	001
Container Type:	DT - Dump trucks
Handling Method:	L Landfill.
Specific Gravity:	100

Click this hyperlink while viewing on your computer to access
-1 additional NY MANIFEST: record(s) in the EDR Site Report.

C17 **NYCDOT BRIDGE BIN 2243569** **RCRA NonGen / NLR** **1000912082**
West **ATLANTIC AVE OVER LIRR** **NY0000445619**
< 1/8 **BROOKLYN, NY 11233**
0.039 mi.
208 ft. **Site 1 of 6 in cluster C**

Relative: **Higher**

Actual: **71 ft.**

RCRA NonGen / NLR:

Date form received by agency:	01/01/2007
Facility name:	NYCDOT BRIDGE BIN 2243569
Facility address:	ATLANTIC AVE OVER LIRR ATLANTIC AVE BROOKLYN, NY 11233
EPA ID:	NY0000445619
Mailing address:	RECTOR ST - 4TH FLOOR NEW YORK, NY 10006
Contact:	ANTHONY GROSSO
Contact address:	RECTOR ST - 4TH FLOOR NEW YORK, NY 10006
Contact country:	US
Contact telephone:	212-788-1705
Contact email:	Not reported
EPA Region:	02
Classification:	Non-Generator
Description:	Handler: Non-Generators do not presently generate hazardous waste

NYCDOT BRIDGE BIN 2243569 (Continued) **1000912082**

Owner/Operator Summary:
Owner/operator name: NYCDOT BUREAU OF BRIDGE
Owner/operator address: 2 RECTOR ST
NEW YORK, NY 10006
Owner/operator country: US
Owner/operator telephone: 212-788-1705
Owner/operator email: Not reported
Owner/operator fax: Not reported
Owner/operator extension: Not reported
Legal status: Municipal
Owner/Operator Type: Owner
Owner/Op start date: Not reported
Owner/Op end date: Not reported

Owner/operator name: NYCDOT BUREAU OF BRIDGE
Owner/operator address: 2 RECTOR ST
NEW YORK, NY 10006
Owner/operator country: US
Owner/operator telephone: 212-788-1705
Owner/operator email: Not reported
Owner/operator fax: Not reported
Owner/operator extension: Not reported
Legal status: Municipal
Owner/Operator Type: Operator
Owner/Op start date: Not reported
Owner/Op end date: Not reported

Handler Activities Summary:
U.S. importer of hazardous waste: No
Mixed waste (haz. and radioactive): No
Recycler of hazardous waste: No
Transporter of hazardous waste: No
Treater, storer or disposer of HW: No
Underground injection activity: No
On-site burner exemption: No
Furnace exemption: No
Used oil fuel burner: No
Used oil processor: No
User oil refiner: No
Used oil fuel marketer to burner: No
Used oil Specification marketer: No
Used oil transfer facility: No
Used oil transporter: No

Historical Generators:
Date form received by agency: 01/01/2006
Site name: NYCDOT BRIDGE BIN 2243569
Classification: Not a generator, verified

Date form received by agency: 07/11/1994
Site name: NYCDOT BRIDGE BIN 2243569
Classification: Not a generator, verified

. Waste code: D000
. Waste name: Not Defined

NYCDOT BRIDGE BIN 2243569 (Continued) **1000912082**

. Waste code: D008
. Waste name: LEAD

Violation Status: No violations found

A18 **CON EDISON SERVICE BOX: 14893** **RCRA NonGen / NLR** **1017771693**
SSW **NEW YORK AVE & ATLANTIC AVE** **NYP004486346**
< 1/8 **BROOKLYN, NY 11233**
0.042 mi.
222 ft. **Site 9 of 10 in cluster A**

Relative:
Lower

Actual:
63 ft.

RCRA NonGen / NLR:
Date form received by agency: 05/02/2014
Facility name: CON EDISON SERVICE BOX: 14893
Facility address: NEW YORK AVE & ATLANTIC AVE
NW COR
BROOKLYN, NY 11233
EPA ID: NYP004486346
Mailing address: IRVING PL, 15TH FL NE
NEW YORK, NY 10003
Contact: THOMAS TEELING
Contact address: Not reported
Not reported
Contact country: Not reported
Contact telephone: 212-460-3770
Contact email: Not reported
EPA Region: 02
Classification: Non-Generator
Description: Handler: Non-Generators do not presently generate hazardous waste

Handler Activities Summary:
U.S. importer of hazardous waste: No
Mixed waste (haz. and radioactive): No
Recycler of hazardous waste: No
Transporter of hazardous waste: No
Treater, storer or disposer of HW: No
Underground injection activity: No
On-site burner exemption: No
Furnace exemption: No
Used oil fuel burner: No
Used oil processor: No
User oil refiner: No
Used oil fuel marketer to burner: No
Used oil Specification marketer: No
Used oil transfer facility: No
Used oil transporter: No

Historical Generators:
Date form received by agency: 04/02/2014
Site name: CON EDISON
Classification: Small Quantity Generator

Date form received by agency: 04/02/2014
Site name: CON EDISON
Classification: Not a generator, verified

Violation Status: No violations found

A19
SSW
< 1/8
0.042 mi.
222 ft.

CON EDISON
NEW YORK AVE & ATLANTIC AVE
BROOKLYN, NY 11233

Site 10 of 10 in cluster A

NY MANIFEST **S116297094**
N/A

Relative:
Lower

Actual:
63 ft.

NY MANIFEST:

Country:	USA
EPA ID:	NYP004486346
Facility Status:	Not reported
Location Address 1:	NORTH WEST CORNER NEW YORK AVE & ATLANTIC
Code:	BP
Location Address 2:	SB14893
Total Tanks:	Not reported
Location City:	BROOKLYN
Location State:	NY
Location Zip:	11201
Location Zip 4:	Not reported

NY MANIFEST:

EPAID:	NYP004486346
Mailing Name:	CON EDISON
Mailing Contact:	CON EDISON
Mailing Address 1:	4 IRVING ST
Mailing Address 2:	15TH ST
Mailing City:	NEW YORK
Mailing State:	NY
Mailing Zip:	10003
Mailing Zip 4:	Not reported
Mailing Country:	USA
Mailing Phone:	Not reported

NY MANIFEST:

Document ID:	Not reported
Manifest Status:	Not reported
seq:	Not reported
Year:	2014
Trans1 State ID:	NJD003812047
Trans2 State ID:	Not reported
Generator Ship Date:	04/02/2014
Trans1 Recv Date:	04/02/2014
Trans2 Recv Date:	Not reported
TSD Site Recv Date:	04/02/2014
Part A Recv Date:	Not reported
Part B Recv Date:	Not reported
Generator EPA ID:	NYP004486346
Trans1 EPA ID:	Not reported
Trans2 EPA ID:	Not reported
TSDF ID 1:	NJD991291105
TSDF ID 2:	Not reported
Manifest Tracking Number:	002361074GBF
Import Indicator:	N
Export Indicator:	N
Discr Quantity Indicator:	N
Discr Type Indicator:	N
Discr Residue Indicator:	N
Discr Partial Reject Indicator:	N
Discr Full Reject Indicator:	N
Manifest Ref Number:	Not reported

CON EDISON (Continued) **S116297094**

Alt Facility RCRA ID:	Not reported
Alt Facility Sign Date:	Not reported
MGMT Method Type Code:	H110
Waste Code:	Not reported
Waste Code:	Not reported
Waste Code:	Not reported
Waste Code:	Not reported
Waste Code:	Not reported
Waste Code:	Not reported
Quantity:	100
Units:	G - Gallons (liquids only)* (8.3 pounds)
Number of Containers:	1
Container Type:	TT - Cargo tank, tank trucks
Handling Method:	T Chemical, physical, or biological treatment.
Specific Gravity:	1
Waste Code:	D008
Waste Code 1_2:	Not reported
Waste Code 1_3:	Not reported
Waste Code 1_4:	Not reported
Waste Code 1_5:	Not reported
Waste Code 1_6:	Not reported

Click this hyperlink while viewing on your computer to access
-1 additional NY MANIFEST: record(s) in the EDR Site Report.

20
NE
< 1/8
0.044 mi.
234 ft.

CON EDISON SERVICE BOX: 53166
63 WILLIAMS PL
BROOKLYN, NY 11207

RCRA NonGen / NLR **1016973075**
NY MANIFEST **NYP004468666**

Relative:
Higher

Actual:
72 ft.

RCRA NonGen / NLR:

Date form received by agency:	04/17/2014
Facility name:	CON EDISON SERVICE BOX: 53166
Facility address:	63 WILLIAMS PL BROOKLYN, NY 11207
EPA ID:	NYP004468666
Mailing address:	IRVING PL, 15TH FL NE NEW YORK, NY 10003
Contact:	THOMAS TEELING
Contact address:	Not reported Not reported
Contact country:	Not reported
Contact telephone:	212-460-3770
Contact email:	Not reported
EPA Region:	02
Classification:	Non-Generator
Description:	Handler: Non-Generators do not presently generate hazardous waste

Handler Activities Summary:

U.S. importer of hazardous waste:	No
Mixed waste (haz. and radioactive):	No
Recycler of hazardous waste:	No
Transporter of hazardous waste:	No
Treater, storer or disposer of HW:	No
Underground injection activity:	No

CON EDISON SERVICE BOX: 53166 (Continued) **1016973075**

On-site burner exemption: No
Furnace exemption: No
Used oil fuel burner: No
Used oil processor: No
User oil refiner: No
Used oil fuel marketer to burner: No
Used oil Specification marketer: No
Used oil transfer facility: No
Used oil transporter: No

Historical Generators:
Date form received by agency: 03/17/2014
Site name: CON EDISON SERVICE BOX: 53166
Classification: Conditionally Exempt Small Quantity Generator

Violation Status: No violations found

NY MANIFEST:
Country: USA
EPA ID: NYP004468666
Facility Status: Not reported
Location Address 1: OPP 53 WILLIAMS PL
Code: BP
Location Address 2: SB53164
Total Tanks: Not reported
Location City: BROOKLYN
Location State: NY
Location Zip: 11207
Location Zip 4: Not reported

NY MANIFEST:
EPAID: NYP004468666
Mailing Name: CON EDISON
Mailing Contact: CON EDISON
Mailing Address 1: 4 IRVING ST
Mailing Address 2: 15TH ST
Mailing City: NEW YORK
Mailing State: NY
Mailing Zip: 10003
Mailing Zip 4: Not reported
Mailing Country: USA
Mailing Phone: Not reported

NY MANIFEST:
Document ID: Not reported
Manifest Status: Not reported
seq: Not reported
Year: 2014
Trans1 State ID: NJD003812047
Trans2 State ID: Not reported
Generator Ship Date: 03/17/2014
Trans1 Recv Date: 03/17/2014
Trans2 Recv Date: Not reported
TSD Site Recv Date: 03/17/2014
Part A Recv Date: Not reported
Part B Recv Date: Not reported
Generator EPA ID: NYP004468666

CON EDISON SERVICE BOX: 53166 (Continued) **1016973075**

Trans1 EPA ID:	Not reported
Trans2 EPA ID:	Not reported
TSDF ID 1:	NJD991291105
TSDF ID 2:	Not reported
Manifest Tracking Number:	002405731GBF
Import Indicator:	N
Export Indicator:	N
Discr Quantity Indicator:	N
Discr Type Indicator:	N
Discr Residue Indicator:	N
Discr Partial Reject Indicator:	N
Discr Full Reject Indicator:	N
Manifest Ref Number:	Not reported
Alt Facility RCRA ID:	Not reported
Alt Facility Sign Date:	Not reported
MGMT Method Type Code:	H110
Waste Code:	Not reported
Waste Code:	Not reported
Waste Code:	Not reported
Waste Code:	Not reported
Waste Code:	Not reported
Waste Code:	Not reported
Quantity:	60
Units:	G - Gallons (liquids only)* (8.3 pounds)
Number of Containers:	1
Container Type:	TT - Cargo tank, tank trucks
Handling Method:	T Chemical, physical, or biological treatment.
Specific Gravity:	1
Waste Code:	D008
Waste Code 1_2:	Not reported
Waste Code 1_3:	Not reported
Waste Code 1_4:	Not reported
Waste Code 1_5:	Not reported
Waste Code 1_6:	Not reported

Click this hyperlink while viewing on your computer to access
-1 additional NY MANIFEST: record(s) in the EDR Site Report.

B21 **SPILL NUMBER 0206144** **NY LTANKS** **S105996747**
NNW **38 VAN SINDEREN AVE** **N/A**
< 1/8 **BROOKLYN, NY**
0.052 mi.
276 ft. **Site 9 of 12 in cluster B**

Relative: LTANKS:
Higher

Actual: Facility ID:	0206144
75 ft. Site ID:	160781
Closed Date:	2002-10-08
Spill Number:	0206144
Spill Date:	2002-09-13
Spill Cause:	Tank Overfill
Spill Source:	Commercial/Industrial
Spill Class:	C3
Cleanup Ceased:	Not reported
SWIS:	2401
Investigator:	JBVOUGHT
Referred To:	Not reported

SPILL NUMBER 0206144 (Continued) **S105996747**

Reported to Dept:	2002-09-13
CID:	211
Water Affected:	Not reported
Spill Notifier:	Responsible Party
Last Inspection:	Not reported
Recommended Penalty:	False
Meets Standard:	False
UST Involvement:	False
Remediation Phase:	0
Date Entered In Computer:	2002-09-13
Spill Record Last Update:	2002-10-08
Spiller Name:	Not reported
Spiller Company:	UNKNOWN
Spiller Address:	Not reported
Spiller County:	999
Spiller Contact:	DENNIS MADIGAN
Spiller Phone:	(631) 249-3150
Spiller Extention:	Not reported
DEC Region:	2
DER Facility ID:	135751
DEC Memo:	"Prior to Sept, 2004 data translation this spill Lead_DEC Field was VOUGHT 10/8/2002-VOUGHT-Spill reported soil contamination from one (550-gallon) diesel and one (550-gallon) kerosene tank. Second set of endpoint soil samples show no exceedances above TAGM 4046 Required Soil Cleanup Objectives (analyticals sent to DEC), Soil disposal manifest also sent to DEC. Spill closed by Vought. "
Remarks:	"site is abandoned warehouse - after tanks were removed test results show contamination"

All Materials:

Site ID:	160781
Operable Unit ID:	857676
Operable Unit:	01
Material ID:	516755
Material Code:	0008
Material Name:	diesel
Case No.:	Not reported
Material FA:	Petroleum
Quantity:	.00
Units:	G
Recovered:	.00
Oxygenate:	Not reported

B22 **WROUGHT ORIGINALS INC** **NY TANKS** **S110772084**
NNW **38 VAN SINDERIN AVE** **N/A**
< 1/8 **BROOKLYN, NY 11207**
0.052 mi.
276 ft. **Site 10 of 12 in cluster B**

Relative: **Higher**

Actual: **75 ft.**

TANKS:

Facility Id:	2-608012
Region:	STATE
DEC Region:	2
Site Status:	Unregulated/Closed
Program Type:	PBS
Expiration Date:	N/A
UTM X:	592670.61104

WROUGHT ORIGINALS INC (Continued) **S110772084**

UTM Y: 4503460.50048

B23 **SPILL NUMBER 0007586** **NY Spills** **S104790043**
NW **1 HAVENS PL** **N/A**
< 1/8 **BROOKLYN, NY**
0.055 mi.
291 ft. **Site 11 of 12 in cluster B**

Relative: SPILLS:
Higher

Actual:
75 ft.

Facility ID:	0007586
Facility Type:	ER
Spill Number:	0007586
DER Facility ID:	214893
Site ID:	263609
DEC Region:	2
Closed Date:	2002-09-10
Spill Cause:	Unknown
Spill Class:	C1
SWIS:	2401
Spill Date:	2000-09-28
Investigator:	MCTIBBE
Referred To:	Not reported
Reported to Dept:	2000-09-28
CID:	312
Water Affected:	Not reported
Spill Source:	Unknown
Spill Notifier:	Affected Persons
Cleanup Ceased:	Not reported
Cleanup Meets Std:	False
Last Inspection:	Not reported
Recommended Penalty:	False
UST Trust:	False
Remediation Phase:	0
Date Entered In Computer:	2000-09-28
Spill Record Last Update:	2002-09-10
Spiller Name:	IRA TURRET
Spiller Company:	CARAVAN TRANSPORTATION
Spiller Address:	141 PILING STR
Spiller Company:	001
Contact Name:	Not reported
DEC Memo:	"Prior to Sept, 2004 data translation this spill Lead_DEC Field was TIBBE LOT WAS A REPAIR SHOP. ACCORDING TO NYCT, LOT CONTAINED APPROX. 20 DRUMS OF WASTE OIL. NYCT WAS SUPPOSED TO START USING THE LOT TODAY TO STORE BUSES, WHEN THEY NOTICED THAT MOST OF THE DRUMS WERE GONE EXCEPT FOR A FEW CRUSHED ONES. THERE APPEARED TO BE STAINING AROUND THE STORM WATER DRAIN ON THE PROERTY. NYCT (SANJIV'S PAGER # 917-651-4670) OBSERVED SERVERAL INCHES OF WASTE OIL IN THE STORM WATER DRAIN. DEP NOTIFIED. DEP REQUESTED THAT I NOTIFY ENCON POLICE. 9/29/00 SITE VISIT. MET WITH SANJIV KURAY (NYCT), CECIL MORRIS (CARAVAN TRANSPORTATION), ALDO VASAPOLLI (CONTRACTOR), MARK TIBBE (DEC). MR. VASAPOLLI INFORMED TIBBE THAT THERE WERE SEVERAL DRUMS ONSITE THAT HIS COMPANY TOOK DURING THE CLEANING OF THE LOT. MOST OF THEM WERE EMPTY AND WERE TAKEN BACK TO HIS YARD. ONE CONTAINED WATER, ONE CONTAINED ANTI-FREEZE, ONE CONTAINED WINDSHIELD WASHER FLUID, ONE CONTAINED A LITTLE WASTE OIL AND TWO CONTAINED WHAT APPEARED TO HYDRALIC OR TRANSMISSION FLUID. NONE OF THE DRUMS WERE FULL. ACCORDING TO MR. VASAPOLLI, ALL BUT THE HYDRALIC FLUID WERE DUMPED IN THE STORM WATER DRAIN ON THE PROPERTY. THE HYDRALIC OIL DRUMS WERE

SPILL NUMBER 0007586 (Continued) **S104790043**

PUNCTURED BY THE BACKHOE WHILE IT WAS CLEANING SOME DEBRIS. THE RESULTING SPILL WAS SWEPT INTO THE SAME DRAIN. TIBBE PLACED A CALL TO IRA TURRET (OWNERS ATTORNEY) AND INFORMED HIM THE THE SPILL AND THE DRAIN WOULD HAVE TO BE CLEANED. HE INFORMED TIBBE THAT HE WAS ALREADY WORKING ON GETTING A CONTRACTOR, BUT HE WOULD LIKE A LETTER DIRECTING THEM WHAT TO DO. THE OWNER OF THE PROPERTY IS LAWRENCE GREEN. As per 10/19/00 letter from Ira Turret, the spill was cleaned by Dola Construction."

Remarks: "PARKING LOT - NYC TRANSIT WAS SUPPOSED TO OCCUPY THIS TODAY, BUT THERE A LOT OF DRUMS ON SITE - SUBJ MAY HAVE DUMPED THE OIL INTO SEWER"

All Materials:

Site ID:	263609
Operable Unit ID:	828340
Operable Unit:	01
Material ID:	545120
Material Code:	0022
Material Name:	waste oil/used oil
Case No.:	Not reported
Material FA:	Petroleum
Quantity:	.00
Units:	G
Recovered:	.00
Oxygenate:	Not reported

B24
NW
< 1/8
0.057 mi.
300 ft.

LOT 16,TAXBLOCK 1554
1495 HERKIMER STREET
BROOKLYN, NY

Site 12 of 12 in cluster B

NY E DESIGNATION **S118704114**
N/A

Relative:
Higher

Actual:
75 ft.

E DESIGNATION:

Tax Lot(s):	16
Tax Block:	1554
Borough Code:	Not reported
E-No:	E-366
Effective Date:	4/20/2016
Satisfaction Date:	Not reported
Ceqr Number:	15DCP102K
Ulurp Number:	160035ZMK, 160050ZRK
Zoning Map No:	17c, 17d
Description:	Exhaust stack location limitations
Lot Remediation Date:	Not reported
Description:	Air Quality - HVAC fuel limited to natural gas
Lot Remediation Date:	Not reported
Description:	Hazardous Materials* Phase I and Phase II Testing Protocol
Lot Remediation Date:	Not reported
Description:	Window Wall Attenuation & Alternate Ventilation
Lot Remediation Date:	Not reported

C25
WNW
< 1/8
0.058 mi.
305 ft.

LOT 23,TAXBLOCK 1574
30 HAVENS PLACE
BROOKLYN, NY 11233

Site 2 of 6 in cluster C

NY E DESIGNATION **S118704226**
N/A

Relative:
Higher

Actual:
73 ft.

E DESIGNATION:

Tax Lot(s):	23
Tax Block:	1574
Borough Code:	BK
E-No:	E-366
Effective Date:	4/20/2016
Satisfaction Date:	Not reported
Ceqr Number:	15DCP102K
Ulurp Number:	160035ZMK, 160050ZRK
Zoning Map No:	17c, 17d
Description:	Air Quality - HVAC fuel limited to natural gas
Lot Remediation Date:	Not reported
Description:	Hazardous Materials* Phase I and Phase II Testing Protocol
Lot Remediation Date:	Not reported
Description:	Window Wall Attenuation & Alternate Ventilation
Lot Remediation Date:	Not reported

C26
WNW
< 1/8
0.058 mi.
305 ft.

NYCTA - 30 HAVENS PLACE
30 HAVENS PL
BROOKLYN, NY 11233

Site 3 of 6 in cluster C

NY Spills **1000890325**
RCRA NonGen / NLR **NY0000340430**
FINDS
ECHO
NY MANIFEST

Relative:
Higher

Actual:
73 ft.

SPILLS:

Facility ID:	0106974
Facility Type:	ER
Spill Number:	0106974
DER Facility ID:	234418
Site ID:	289484
DEC Region:	2
Closed Date:	2005-12-19
Spill Cause:	Equipment Failure
Spill Class:	B3
SWIS:	2401
Spill Date:	2001-10-05
Investigator:	DJEATON
Referred To:	Not reported
Reported to Dept:	2001-10-05
CID:	205
Water Affected:	Not reported
Spill Source:	Private Dwelling
Spill Notifier:	Responsible Party
Cleanup Ceased:	Not reported
Cleanup Meets Std:	False
Last Inspection:	Not reported
Recommended Penalty:	False
UST Trust:	False
Remediation Phase:	0
Date Entered In Computer:	2001-10-05
Spill Record Last Update:	2005-12-19
Spiller Name:	MIKE HEMLOCK

NYCTA - 30 HAVENS PLACE (Continued) **1000890325**

Spiller Company: 30 HAVENS PLACE
Spiller Address: 30 HAVENS PLACE
Spiller Company: 001
Contact Name: CALLER
DEC Memo: "Prior to Sept, 2004 data translation this spill Lead_DEC Field was TIPPLE 1K, UST, FULL HAS BEEN EXCAVATED FROM SITE. UST WAS FULL OF OLD FUEL (SPENT), WAS VACATED OUT, CLEANED, CUT, AND WILL BE REMOVED FROM SITED TODAY. CALLER THINKS CONTAMINATED SOILS ARE DUE TO LINE LEAKING DURING PAST YEARS OF DELIVERER. SOILS ARE BEING EXCAVATED, NO GW REACHED AND SOILS TO BE SAMPLED VIA 4046 TAGM. PART OF SAMPLES WILL BE TAKEN AND CLOSURE REPORT TO BE SUBMITTED TO TIPPLE FOR REVIEW. SPILLER HAS BEEN HOOKED UP TO NG FOR SOME YEARS?. RS DEC Received a tank closure report dated Nov. 15, 2001, submitted to PBS and transferred to DEC (Tipple) on Dec. 3, 2001. Referenced report is not in files, called Impact Environmental to try to obtain second copy. 12/06/05. (Eaton, Albany) No additional files available, closed spill based on tank closure information indicated above. DE"
Remarks: "contaminated soil from leaking u/g tank. cleanup started."

All Materials:
Site ID: 289484
Operable Unit ID: 845164
Operable Unit: 01
Material ID: 531813
Material Code: 0001A
Material Name: #2 fuel oil
Case No.: Not reported
Material FA: Petroleum
Quantity: .00
Units: G
Recovered: .00
Oxygenate: Not reported

RCRA NonGen / NLR:
Date form received by agency: 01/01/2007
Facility name: NYCTA - 30 HAVENS PLACE
Facility address: 30 HAVENS PL
BROOKLYN, NY 11233-3408
EPA ID: NY0000340430
Mailing address: JAY ST ROOM 809
BROOKLYN, NY 11201
Contact: Not reported
Contact address: JAY ST ROOM 809
BROOKLYN, NY 11201
Contact country: US
Contact telephone: Not reported
Contact email: Not reported
EPA Region: 02
Classification: Non-Generator
Description: Handler: Non-Generators do not presently generate hazardous waste

Owner/Operator Summary:
Owner/operator name: NEW YORK CITY TRANSIT AUTHORITY
Owner/operator address: 370 JAY ST ROOM 809
BROOKLYN, NY 11201
Owner/operator country: US

NYCTA - 30 HAVENS PLACE (Continued) **1000890325**

Owner/operator telephone: 718-330-4581
Owner/operator email: Not reported
Owner/operator fax: Not reported
Owner/operator extension: Not reported
Legal status: Municipal
Owner/Operator Type: Owner
Owner/Op start date: Not reported
Owner/Op end date: Not reported

Owner/operator name: NEW YORK CITY TRANSIT AUTHORITY
Owner/operator address: 370 JAY ST ROOM 809
BROOKLYN, NY 11201
Owner/operator country: US
Owner/operator telephone: 718-330-4581
Owner/operator email: Not reported
Owner/operator fax: Not reported
Owner/operator extension: Not reported
Legal status: Municipal
Owner/Operator Type: Operator
Owner/Op start date: Not reported
Owner/Op end date: Not reported

Handler Activities Summary:
U.S. importer of hazardous waste: No
Mixed waste (haz. and radioactive): No
Recycler of hazardous waste: No
Transporter of hazardous waste: No
Treater, storer or disposer of HW: No
Underground injection activity: No
On-site burner exemption: No
Furnace exemption: No
Used oil fuel burner: No
Used oil processor: No
User oil refiner: No
Used oil fuel marketer to burner: No
Used oil Specification marketer: No
Used oil transfer facility: No
Used oil transporter: No

Historical Generators:
Date form received by agency: 01/01/2006
Site name: NYCTA - 30 HAVENS PLACE
Classification: Not a generator, verified

Date form received by agency: 07/08/1999
Site name: NYCTA - 30 HAVENS PLACE
Classification: Not a generator, verified

Date form received by agency: 06/01/1994
Site name: NYCTA - 30 HAVENS PLACE
Classification: Large Quantity Generator

. Waste code: D000
. Waste name: Not Defined

. Waste code: D009

NYCTA - 30 HAVENS PLACE (Continued) **1000890325**

. Waste name: MERCURY

Violation Status: No violations found

FINDS:

Registry ID: 110004315795

Environmental Interest/Information System
RCRAInfo is a national information system that supports the Resource Conservation and Recovery Act (RCRA) program through the tracking of events and activities related to facilities that generate, transport, and treat, store, or dispose of hazardous waste. RCRAInfo allows RCRA program staff to track the notification, permit, compliance, and corrective action activities required under RCRA.

Click this hyperlink while viewing on your computer to access additional FINDS: detail in the EDR Site Report.

ECHO:

Envid:	1000890325
Registry ID:	110004315795
DFR URL:	http://echo.epa.gov/detailed-facility-report?fid=110004315795

NY MANIFEST:

Country:	USA
EPA ID:	NY0000340430
Facility Status:	Not reported
Location Address 1:	30 HAVENS PL
Code:	BP
Location Address 2:	Not reported
Total Tanks:	Not reported
Location City:	BROOKLYN
Location State:	NY
Location Zip:	11237
Location Zip 4:	Not reported

NY MANIFEST:

EPAID:	NY0000340430
Mailing Name:	NYCTA
Mailing Contact:	OLIVER SHOY
Mailing Address 1:	370 JAY ST RM 809
Mailing Address 2:	Not reported
Mailing City:	BROOKLYN
Mailing State:	NY
Mailing Zip:	11201
Mailing Zip 4:	Not reported
Mailing Country:	USA
Mailing Phone:	7183304581

NY MANIFEST:

Document ID:	NJA1967995
Manifest Status:	C
seq:	Not reported
Year:	1994
Trans1 State ID:	S5811

NYCTA - 30 HAVENS PLACE (Continued) **1000890325**

Trans2 State ID:	Not reported
Generator Ship Date:	09/20/1994
Trans1 Recv Date:	09/20/1994
Trans2 Recv Date:	/ /
TSD Site Recv Date:	09/20/1994
Part A Recv Date:	/ /
Part B Recv Date:	10/05/1994
Generator EPA ID:	NY0000340430
Trans1 EPA ID:	NJD982281016
Trans2 EPA ID:	Not reported
TSDF ID 1:	NJD002200046
TSDF ID 2:	Not reported
Manifest Tracking Number:	Not reported
Import Indicator:	Not reported
Export Indicator:	Not reported
Discr Quantity Indicator:	Not reported
Discr Type Indicator:	Not reported
Discr Residue Indicator:	Not reported
Discr Partial Reject Indicator:	Not reported
Discr Full Reject Indicator:	Not reported
Manifest Ref Number:	Not reported
Alt Facility RCRA ID:	Not reported
Alt Facility Sign Date:	Not reported
MGMT Method Type Code:	Not reported
Waste Code:	D008 - LEAD 5.0 MG/L TCLP
Waste Code:	Not reported
Waste Code:	Not reported
Waste Code:	Not reported
Waste Code:	Not reported
Waste Code:	Not reported
Quantity:	16000
Units:	P - Pounds
Number of Containers:	032
Container Type:	DM - Metal drums, barrels
Handling Method:	L Landfill.
Specific Gravity:	100

Click this hyperlink while viewing on your computer to access
-1 additional NY MANIFEST: record(s) in the EDR Site Report.

C27 **NYC TRANSIT PARKING LOT** **NY Spills** **S111063983**
WSW **HAVENS PLACE AND ATLANTIC AVE** **N/A**
< 1/8 **BROOKLYN, NY**
0.058 mi.
307 ft. **Site 4 of 6 in cluster C**

Relative: SPILLS:
Lower

Actual: Facility ID:	1102080
69 ft. Facility Type:	ER
Spill Number:	1102080
DER Facility ID:	404159
Site ID:	449570
DEC Region:	2
Closed Date:	2011-05-27
Spill Cause:	Equipment Failure
Spill Class:	C4
SWIS:	2401

NYC TRANSIT PARKING LOT (Continued) **S111063983**

Spill Date:	2011-05-25
Investigator:	smsanges
Referred To:	Not reported
Reported to Dept:	2011-05-25
CID:	Not reported
Water Affected:	Not reported
Spill Source:	Commercial Vehicle
Spill Notifier:	Responsible Party
Cleanup Ceased:	Not reported
Cleanup Meets Std:	False
Last Inspection:	Not reported
Recommended Penalty:	False
UST Trust:	False
Remediation Phase:	0
Date Entered In Computer:	2011-05-25
Spill Record Last Update:	2011-05-27
Spiller Name:	JENNIFER WOUTINEN
Spiller Company:	NYC TRANSIT
Spiller Address:	HAVENS PLACE AND ATLANTIC AVE
Spiller Company:	999
Contact Name:	JENNIFER WOUTINEN
DEC Memo:	"Hydrualic line on a vehicle failed. Spilled to cement. cleanup complete"
Remarks:	"line broke, loss to pavement, clean up in progress, no resources"

All Materials:

Site ID:	449570
Operable Unit ID:	1199779
Operable Unit:	01
Material ID:	2196180
Material Code:	0010
Material Name:	hydraulic oil
Case No.:	Not reported
Material FA:	Petroleum
Quantity:	30.00
Units:	G
Recovered:	Not reported
Oxygenate:	Not reported

C28 **CON EDISON** **RCRA NonGen / NLR** **1014397162**
WSW **ATLANTIC AVE & HAVENS PL** **NJ MANIFEST** **NYP004194809**
< 1/8 **BROOKLYN, NY 11233** **NY MANIFEST**
0.058 mi.
307 ft. **Site 5 of 6 in cluster C**

Relative:
Lower

Actual:
69 ft.

RCRA NonGen / NLR:

Date form received by agency:	06/01/2016
Facility name:	CON EDISON
Facility address:	ATLANTIC AVE & HAVENS PL BROOKLYN, NY 11233
EPA ID:	NYP004194809
Mailing address:	4 IRVING PL, RM 828 NEW YORK, NY 10003
Contact:	CAROLINE ISKANDER
Contact address:	Not reported Not reported
Contact country:	US

CON EDISON (Continued) **1014397162**

Contact telephone: 718-666-4714
Contact email: Not reported
EPA Region: 02
Classification: Non-Generator
Description: Handler: Non-Generators do not presently generate hazardous waste

Handler Activities Summary:
U.S. importer of hazardous waste: No
Mixed waste (haz. and radioactive): No
Recycler of hazardous waste: No
Transporter of hazardous waste: No
Treater, storer or disposer of HW: No
Underground injection activity: No
On-site burner exemption: No
Furnace exemption: No
Used oil fuel burner: No
Used oil processor: No
User oil refiner: No
Used oil fuel marketer to burner: No
Used oil Specification marketer: No
Used oil transfer facility: No
Used oil transporter: No

Historical Generators:
Date form received by agency: 09/18/2009
Site name: CON EDISON
Classification: Conditionally Exempt Small Quantity Generator

Violation Status: No violations found

NJ MANIFEST:
EPA Id: NYP004194809
Mail Address: 4 IRVING PL, RM 828
Mail City/State/Zip: NEW YORK, NY 10003
Facility Phone: Not reported
Emergency Phone: Not reported
Contact: CAROLINE ISKANDER
Comments: Not reported
SIC Code: Not reported
County: NY047
Municipal: Not reported
Previous EPA Id: Not reported
Gen Flag: Not reported
Trans Flag: Not reported
TSDF Flag: Not reported
Name Change: Not reported
Date Change: Not reported

Manifest:
Manifest Number: 000894418GBF
EPA ID: NYP004194809
Date Shipped: 09/21/2009
TSDF EPA ID: NJD991291105
Transporter EPA ID: NJD003812047
Transporter 2 EPA ID: Not reported
Transporter 3 EPA ID: Not reported
Transporter 4 EPA ID: Not reported

CON EDISON (Continued) **1014397162**

Transporter 5 EPA ID:	Not reported
Transporter 6 EPA ID:	Not reported
Transporter 7 EPA ID:	Not reported
Transporter 8 EPA ID:	Not reported
Transporter 9 EPA ID:	Not reported
Transporter 10 EPA ID:	Not reported
Date Trans1 Transported Waste:	09/21/2009
Date Trans2 Transported Waste:	Not reported
Date Trans3 Transported Waste:	Not reported
Date Trans4 Transported Waste:	Not reported
Date Trans5 Transported Waste:	Not reported
Date Trans6 Transported Waste:	Not reported
Date Trans7 Transported Waste:	Not reported
Date Trans8 Transported Waste:	Not reported
Date Trans9 Transported Waste:	Not reported
Date Trans10 Transported Waste:	Not reported
Date TSDF Received Waste:	09/21/2009
TSDF EPA Facility Name:	Not reported
QTY Units:	Not reported
Transporter SEQ ID:	Not reported
Transporter-1 Date:	Not reported
Waste SEQ ID:	Not reported
Waste Type Code 2:	Not reported
Waste Type Code 3:	Not reported
Waste Type Code 4:	Not reported
Waste Type Code 5:	Not reported
Waste Type Code 6:	Not reported
Date Accepted:	Not reported
Manifest Discrepancy Type:	Not reported
Data Entry Number:	Not reported
Was Load Rejected:	NEW YORK, NY 10003
Reason Load Was Rejected:	Not reported

Waste:

Manifest Year:	Not reported
Waste Code:	D008
Hand Code:	H141
Quantity:	200 G

NY MANIFEST:

Country:	USA
EPA ID:	NYP004194809
Facility Status:	Not reported
Location Address 1:	ATLANTIC AVE & HAVENS PL - MH 5074
Code:	BP
Location Address 2:	Not reported
Total Tanks:	Not reported
Location City:	BROOKLYN
Location State:	NY
Location Zip:	11201
Location Zip 4:	Not reported

NY MANIFEST:

EPAID:	NYP004194809
Mailing Name:	CONSOLIDATED EDISON

CON EDISON (Continued) **1014397162**

Mailing Contact:	FRANKLYN MURRAY
Mailing Address 1:	4 IRVING PLACE RM 828
Mailing Address 2:	Not reported
Mailing City:	NEW YORK
Mailing State:	NY
Mailing Zip:	10003
Mailing Zip 4:	Not reported
Mailing Country:	USA
Mailing Phone:	2124602808

NY MANIFEST:

Document ID:	Not reported
Manifest Status:	Not reported
seq:	Not reported
Year:	2009
Trans1 State ID:	NJD003812047
Trans2 State ID:	Not reported
Generator Ship Date:	09/21/2009
Trans1 Recv Date:	09/21/2009
Trans2 Recv Date:	Not reported
TSD Site Recv Date:	09/21/2009
Part A Recv Date:	Not reported
Part B Recv Date:	Not reported
Generator EPA ID:	NYP004194809
Trans1 EPA ID:	Not reported
Trans2 EPA ID:	Not reported
TSDF ID 1:	NJD991291105
TSDF ID 2:	Not reported
Manifest Tracking Number:	000894418GBF
Import Indicator:	N
Export Indicator:	N
Discr Quantity Indicator:	N
Discr Type Indicator:	N
Discr Residue Indicator:	N
Discr Partial Reject Indicator:	N
Discr Full Reject Indicator:	N
Manifest Ref Number:	Not reported
Alt Facility RCRA ID:	Not reported
Alt Facility Sign Date:	Not reported
MGMT Method Type Code:	H141
Waste Code:	Not reported
Waste Code:	Not reported
Waste Code:	Not reported
Waste Code:	Not reported
Waste Code:	Not reported
Waste Code:	Not reported
Quantity:	200.0
Units:	G - Gallons (liquids only)* (8.3 pounds)
Number of Containers:	1.0
Container Type:	TT - Cargo tank, tank trucks
Handling Method:	T Chemical, physical, or biological treatment.
Specific Gravity:	1.0
Waste Code:	D008
Waste Code 1_2:	Not reported
Waste Code 1_3:	Not reported
Waste Code 1_4:	Not reported
Waste Code 1_5:	Not reported

CON EDISON (Continued) **1014397162**

Waste Code 1_6: Not reported

Click this hyperlink while viewing on your computer to access
-1 additional NY MANIFEST: record(s) in the EDR Site Report.

D29 **LOT 23,TAXBLOCK 1437** **NY E DESIGNATION** **S118704225**
SW **ATLANTIC AVENUE** **N/A**
< 1/8 **BROOKLYN, NY**
0.067 mi.
354 ft. **Site 1 of 4 in cluster D**

Relative: **Lower**
Actual: **67 ft.**

E DESIGNATION:

Tax Lot(s):	23
Tax Block:	1437
Borough Code:	Not reported
E-No:	E-366
Effective Date:	4/20/2016
Satisfaction Date:	Not reported
Ceqr Number:	15DCP102K
Ulurp Number:	160035ZMK, 160050ZRK
Zoning Map No:	17c, 17d
Description:	Air Quality - HVAC fuel limited to natural gas
Lot Remediation Date:	Not reported
Description:	Hazardous Materials* Phase I and Phase II Testing Protocol
Lot Remediation Date:	Not reported
Description:	Window Wall Attenuation & Alternate Ventilation
Lot Remediation Date:	Not reported

E30 **SOIL** **NY Spills** **S117654092**
SSW **VAN SINDERAN BLVD AND E NEW YORK AVE** **N/A**
< 1/8 **BROOKLYN, NY**
0.067 mi.
355 ft. **Site 1 of 5 in cluster E**

Relative: **Lower**
Actual: **59 ft.**

SPILLS:

Facility ID:	1411318
Facility Type:	ER
Spill Number:	1411318
DER Facility ID:	459920
Site ID:	505079
DEC Region:	2
Closed Date:	2015-04-21
Spill Cause:	Equipment Failure
Spill Class:	C4
SWIS:	2401
Spill Date:	2015-03-02
Investigator:	TJDEMEO
Referred To:	Not reported
Reported to Dept:	2015-03-02
CID:	Not reported
Water Affected:	Not reported
Spill Source:	Commercial/Industrial

SOIL (Continued) **S117654092**

Spill Notifier:	Other
Cleanup Ceased:	Not reported
Cleanup Meets Std:	False
Last Inspection:	Not reported
Recommended Penalty:	False
UST Trust:	False
Remediation Phase:	0
Date Entered In Computer:	2015-03-02
Spill Record Last Update:	2015-04-21
Spiller Name:	Not reported
Spiller Company:	long island railroad
Spiller Address:	Not reported
Spiller Company:	999
Contact Name:	CATHY GREEN
DEC Memo:	"3/2/15 TJD Left message on callers voicemail requesting callback with update. 3/2/15 TJD Teleconference with Cathy Green at LIRR - leak from transformer. Caller states approximately 1 gallon non-pcb oil impacting snow/ice/ballast. AB Oil retained for cleanup - (2) drums of waste were generated during cleanup and are onsite pending receipt of waste characterization and disposal. Report will prepared upon receipt of lab report & waste disposal and sent to DeMeo via e-mail. Awaiting closure documentation in approximately 4 weeks. 4/15/15 TJD All required closure documentation has been received and uploaded to DECDOCS. No further action is required. Spill closed."
Remarks:	"Caller advised a transformer spilled aprx 2 gal of oil onto soil.Clean up is in process."

All Materials:

Site ID:	505079
Operable Unit ID:	1254410
Operable Unit:	01
Material ID:	2256894
Material Code:	0541A
Material Name:	dielectric fluid
Case No.:	Not reported
Material FA:	Petroleum
Quantity:	2.00
Units:	G
Recovered:	Not reported
Oxygenate:	Not reported

F31
ESE
< 1/8
0.075 mi.
398 ft.

DRUM RUN **NY Spills** **S106722295**
2509 ATLANTIC AVE **N/A**
BROOKLYN, NY

Site 1 of 3 in cluster F

Relative:
Lower

Actual:
59 ft.

SPILLS:

Facility ID:	0407976
Facility Type:	ER
Spill Number:	0407976
DER Facility ID:	267780
Site ID:	332572
DEC Region:	2
Closed Date:	2004-11-01
Spill Cause:	Abandoned Drums
Spill Class:	D4

DRUM RUN (Continued) **S106722295**

SWIS:	2401
Spill Date:	2004-10-18
Investigator:	TJDEMEO
Referred To:	Not reported
Reported to Dept:	2004-10-18
CID:	73
Water Affected:	Not reported
Spill Source:	Commercial/Industrial
Spill Notifier:	Fire Department
Cleanup Ceased:	Not reported
Cleanup Meets Std:	False
Last Inspection:	Not reported
Recommended Penalty:	False
UST Trust:	False
Remediation Phase:	0
Date Entered In Computer:	2004-10-19
Spill Record Last Update:	2004-11-01
Spiller Name:	Not reported
Spiller Company:	Not reported
Spiller Address:	2 PETTICOAT LA
Spiller Company:	001
Contact Name:	JOSEPH MCGOVERN
DEC Memo:	"11/1/04 TJD Drum emptied as part of Drum Run on 10/29/04. Spill closed"
Remarks:	"5 DRUMS VARYING SIZE CONTAINING WASTE OIL FOUND ABANDONED. NO LEAK AT THIS TIME. FD IS PACKING THE DRUMS."

All Materials:

Site ID:	332572
Operable Unit ID:	1094804
Operable Unit:	01
Material ID:	574936
Material Code:	0022
Material Name:	waste oil/used oil
Case No.:	Not reported
Material FA:	Petroleum
Quantity:	150.00
Units:	G
Recovered:	.00
Oxygenate:	Not reported

D32
SW
< 1/8
0.077 mi.
406 ft.

LOT 21,TAXBLOCK 1437
2432 ATLANTIC AVENUE
BROOKLYN, NY

Site 2 of 4 in cluster D

NY E DESIGNATION **S118704202**
N/A

Relative:
Lower

Actual:
68 ft.

E DESIGNATION:

Tax Lot(s):	21
Tax Block:	1437
Borough Code:	Not reported
E-No:	E-366
Effective Date:	4/20/2016
Satisfaction Date:	Not reported
Ceqr Number:	15DCP102K
Ulurp Number:	160035ZMK, 160050ZRK
Zoning Map No:	17c, 17d

LOT 21,TAXBLOCK 1437 (Continued) **S118704202**

Description: Air Quality - HVAC fuel limited to natural gas
Lot Remediation Date: Not reported

Description: Hazardous Materials* Phase I and Phase II Testing Protocol
Lot Remediation Date: Not reported

Description: Window Wall Attenuation & Alternate Ventilation
Lot Remediation Date: Not reported

G33 **MANHOLE #04264** **NY Spills** **S107787827**
North **FULTON STREET & VAN SINDEREN AVE** **N/A**
< 1/8 **BROOKLYN, NY**
0.078 mi.
413 ft. **Site 1 of 3 in cluster G**

Relative:
Higher

Actual:
78 ft.

SPILLS:

Facility ID:	0601203
Facility Type:	ER
Spill Number:	0601203
DER Facility ID:	313566
Site ID:	363385
DEC Region:	2
Closed Date:	2006-06-14
Spill Cause:	Equipment Failure
Spill Class:	C4
SWIS:	2401
Spill Date:	2006-05-02
Investigator:	GDBREEN
Referred To:	Not reported
Reported to Dept:	2006-05-02
CID:	444
Water Affected:	Not reported
Spill Source:	Institutional, Educational, Gov., Other
Spill Notifier:	Responsible Party
Cleanup Ceased:	Not reported
Cleanup Meets Std:	False
Last Inspection:	Not reported
Recommended Penalty:	False
UST Trust:	False
Remediation Phase:	0
Date Entered In Computer:	2006-05-02
Spill Record Last Update:	2006-07-17
Spiller Name:	ERT DESK
Spiller Company:	CON EDISON MH #04264
Spiller Address:	FULTON STREET/VAN SINDERE
Spiller Company:	999
Contact Name:	ERT DESK’
DEC Memo:	"06/14/06 - See e-docs for Con Ed report detailing cleanup and closure. 164045. 5/2/06 10:25 HRS. V. BAUCCIO #85835 UG REPORTS WHILE ON ROUTINE WORK IN MH04264 (ACCT 14893) FOUND APPROX 1 PT. DIELECTRIC OIL ON 2 GALS OF WATER. NO FIRE/ SMOKE/ INJURIES INVOLVED. NO SEWERS/ WATERWAYS/PVT PROPERTY AFFECTED.NO VISUAL WATER MOVEMENT. PRESENCE OF SUMPS/DRAINS NOT VERIFIED AT THIS TIME. SPILL IS CONTAINED TO THE STRUCTURE & THE SOURCE APPEARS TO COME FROM A LEAKING 3c STRAIGHT JT. MS. BAUCCIO & HER SUPV. REMOVED SOME ARC PROOFING AND SAW THE LEAK. FDR # TO FOLLOW. D-FAULT TAG # 06573 PLACED. ENV. STOP TAG # 48003 PLACED & SAMPLE TAKEN FOR PCB ON CHAIN OF CUSTODY #EE-08285 MARKED E-PRIORITY. CLEANUP PENDING DFAULT REPAIR & TEST RESULTS. CIG TO BE

MANHOLE #04264 (Continued) **S107787827**

NOTIFIED. J. MASON 5/2/06 11:20 HRS AS PER CCR SHIFT MGR D-FAULT 06573 IS ON DEAD FDR 10225. J. MASON UPDATE 5/2/06 17:05 HRS CHEM LAB RESULTS RETURNED 2PPM LSN 06-04779-001 MATRIX: OIL GRAB LOCATION: S/S FULTON ST 144' E/O VAN SINDEREN AVE, STRUCTURE: MANHOLE 04264. J. MASON"

Remarks: "1 pint on 2 gallons of water: no top 5 questions: coned # 164045"

All Materials:

Site ID:	363385
Operable Unit ID:	1121440
Operable Unit:	01
Material ID:	2110937
Material Code:	0541A
Material Name:	dielectric fluid
Case No.:	Not reported
Material FA:	Petroleum
Quantity:	.00
Units:	G
Recovered:	.00
Oxygenate:	Not reported

G34 **FULTON ST AND VAN SINBEREN AVE** **NY Spills** **S109828031**
North **FULTON ST AND VAN SINBEREN AVE** **N/A**
< 1/8 **BROOKLYN, NY**
0.078 mi.
413 ft. **Site 2 of 3 in cluster G**

Relative: **Higher**

Actual: **78 ft.**

SPILLS:

Facility ID:	0904836
Facility Type:	ER
Spill Number:	0904836
DER Facility ID:	366113
Site ID:	417048
DEC Region:	2
Closed Date:	2009-07-28
Spill Cause:	Other
Spill Class:	C4
SWIS:	2401
Spill Date:	2009-07-26
Investigator:	SFRAHMAN
Referred To:	Not reported
Reported to Dept:	2009-07-26
CID:	Not reported
Water Affected:	Not reported
Spill Source:	Commercial Vehicle
Spill Notifier:	Local Agency
Cleanup Ceased:	Not reported
Cleanup Meets Std:	False
Last Inspection:	Not reported
Recommended Penalty:	False
UST Trust:	False
Remediation Phase:	0
Date Entered In Computer:	2009-07-26
Spill Record Last Update:	2009-07-28
Spiller Name:	KATHY PERKINS
Spiller Company:	NYC TRANSIT
Spiller Address:	FULTON ST AND VAN SINBEREN AVE

FULTON ST AND VAN SINBEREN AVE (Continued) **S109828031**

Spiller Company: 999
Contact Name: KATHY PERKINS
DEC Memo: "Minor spill on roadway,clean up was done by TA.(sr)"
Remarks: "5 gallons went into roadway; no sewers involved; clean up was done by road truck 605"

All Materials:
Site ID: 417048
Operable Unit ID: 1173302
Operable Unit: 01
Material ID: 2165201
Material Code: 0021
Material Name: transmission fluid
Case No.: Not reported
Material FA: Petroleum
Quantity: 5.00
Units: G
Recovered: Not reported
Oxygenate: Not reported

G35 **VANSINDREN AVE** **NY Spills** **S108956156**
North **AT FULTON STREET** **N/A**
< 1/8 **BROOKLYN, NY**
0.078 mi.
413 ft. **Site 3 of 3 in cluster G**

Relative:
Higher

Actual:
78 ft.

SPILLS:
Facility ID: 0708240
Facility Type: ER
Spill Number: 0708240
DER Facility ID: 338649
Site ID: 389092
DEC Region: 2
Closed Date: 2007-10-29
Spill Cause: Equipment Failure
Spill Class: C4
SWIS: 2401
Spill Date: 2007-10-27
Investigator: smsanges
Referred To: Not reported
Reported to Dept: 2007-10-27
CID: 71
Water Affected: Not reported
Spill Source: Passenger Vehicle
Spill Notifier: Responsible Party
Cleanup Ceased: Not reported
Cleanup Meets Std: False
Last Inspection: Not reported
Recommended Penalty: Not reported
UST Trust: Not reported
Remediation Phase: 0
Date Entered In Computer: 2007-10-27
Spill Record Last Update: 2007-10-29
Spiller Name: Not reported
Spiller Company: NYC TRANSIT
Spiller Address: Not reported
Spiller Company: 999

VANSINDREN AVE (Continued) **S108956156**

Contact Name: BOBBY ISAAC
DEC Memo: "minor spill - cleanup complete"
Remarks: "LEAK IN TRANSMISSION ONTO STREET. CLEAN UP COMPLETE."

All Materials:
Site ID: 389092
Operable Unit ID: 1146243
Operable Unit: 01
Material ID: 2136608
Material Code: 0021
Material Name: transmission fluid
Case No.: Not reported
Material FA: Petroleum
Quantity: 2.00
Units: G
Recovered: .00
Oxygenate: Not reported

F36 **PEREY TURNSTILES** **NY UST** **U003652029**
SSE **2490 ATLANTIC AVENUE** **NY Spills** **N/A**
< 1/8 **BROOKLYN, NY 11207**
0.079 mi.
418 ft. **Site 2 of 3 in cluster F**

Relative: **Lower**
Actual: **62 ft.**

UST:
Id/Status: 2-603884 / Unregulated/Closed
Program Type: PBS
Region: STATE
DEC Region: 2
Expiration Date: N/A
UTM X: 592765.63096
UTM Y: 4503287.49506
Site Type: Manufacturing (Other than Chemical)/Processing

Affiliation Records:
Site Id: 25781
Affiliation Type: Facility Owner
Company Name: PEREY MANUFACTURING COMPANY, INC.
Contact Type: Not reported
Contact Name: Not reported
Address1: 45 CHURCH STREET
Address2: Not reported
City: STAMFORD
State: CT
Zip Code: 06906-1710
Country Code: 001
Phone: (203) 961-8444
EMail: Not reported
Fax Number: Not reported
Modified By: TRANSLAT
Date Last Modified: 2004-03-04

Site Id: 25781
Affiliation Type: Mail Contact
Company Name: PEREY TURNSTILES
Contact Type: Not reported
Contact Name: JOE TARNOWSKI
Address1: 45 CHURCH STREET

PEREY TURNSTILES (Continued) **U003652029**

Address2:	Not reported
City:	STAMFORD
State:	CT
Zip Code:	06906
Country Code:	001
Phone:	(203) 961-8444
EMail:	Not reported
Fax Number:	Not reported
Modified By:	TRANSLAT
Date Last Modified:	2004-03-04

Site Id:	25781
Affiliation Type:	Facility Operator
Company Name:	PEREY TURNSTILES
Contact Type:	Not reported
Contact Name:	ED HENDRICKSON
Address1:	Not reported
Address2:	Not reported
City:	Not reported
State:	NN
Zip Code:	Not reported
Country Code:	001
Phone:	(718) 498-6320
EMail:	Not reported
Fax Number:	Not reported
Modified By:	TRANSLAT
Date Last Modified:	2004-03-04

Site Id:	25781
Affiliation Type:	Emergency Contact
Company Name:	PEREY MANUFACTURING COMPANY, INC.
Contact Type:	Not reported
Contact Name:	ED HENDRICKSON
Address1:	Not reported
Address2:	Not reported
City:	Not reported
State:	NN
Zip Code:	Not reported
Country Code:	001
Phone:	(203) 961-8444
EMail:	Not reported
Fax Number:	Not reported
Modified By:	TRANSLAT
Date Last Modified:	2004-03-04

Tank Info:

Tank Number:	001
Tank ID:	55858
Tank Status:	Closed - Removed
Material Name:	Closed - Removed
Capacity Gallons:	500
Install Date:	Not reported
Date Tank Closed:	12/01/1998
Registered:	True
Tank Location:	Underground
Tank Type:	Steel/carbon steel

PEREY TURNSTILES (Continued) **U003652029**

Material Code: 0009
Common Name of Substance: Gasoline

Tightness Test Method: NN
Date Test: Not reported
Next Test Date: Not reported
Pipe Model: Not reported
Modified By: TRANSLAT
Last Modified: 04/14/2017

Equipment Records:

B00 - Tank External Protection - None
F00 - Pipe External Protection - None
C02 - Pipe Location - Underground/On-ground
G00 - Tank Secondary Containment - None
A00 - Tank Internal Protection - None
D01 - Pipe Type - Steel/Carbon Steel/Iron
H00 - Tank Leak Detection - None
I00 - Overfill - None

Tank Number: 002
Tank ID: 55859
Tank Status: Closed - Removed
Material Name: Closed - Removed
Capacity Gallons: 1000
Install Date: Not reported
Date Tank Closed: 12/01/1998
Registered: True
Tank Location: Underground
Tank Type: Steel/carbon steel
Material Code: 0001
Common Name of Substance: #2 Fuel Oil (On-Site Consumption)

Tightness Test Method: NN
Date Test: Not reported
Next Test Date: Not reported
Pipe Model: Not reported
Modified By: TRANSLAT
Last Modified: 04/14/2017

Equipment Records:

C02 - Pipe Location - Underground/On-ground
B00 - Tank External Protection - None
F00 - Pipe External Protection - None
A00 - Tank Internal Protection - None
D01 - Pipe Type - Steel/Carbon Steel/Iron
G03 - Tank Secondary Containment - Vault (w/o access)
H00 - Tank Leak Detection - None
I00 - Overfill - None

Tank Number: 003
Tank ID: 55860
Tank Status: Closed - In Place
Material Name: Closed - In Place
Capacity Gallons: 2000
Install Date: Not reported

PEREY TURNSTILES (Continued) **U003652029**

Date Tank Closed:	12/01/1998
Registered:	True
Tank Location:	Underground
Tank Type:	Steel/carbon steel
Material Code:	0001
Common Name of Substance:	#2 Fuel Oil (On-Site Consumption)
Tightness Test Method:	NN
Date Test:	Not reported
Next Test Date:	Not reported
Pipe Model:	Not reported
Modified By:	TRANSLAT
Last Modified:	04/14/2017

Equipment Records:

C02 - Pipe Location - Underground/On-ground
F00 - Pipe External Protection - None
B00 - Tank External Protection - None
G03 - Tank Secondary Containment - Vault (w/o access)
H00 - Tank Leak Detection - None
I00 - Overfill - None
A00 - Tank Internal Protection - None
D01 - Pipe Type - Steel/Carbon Steel/Iron

SPILLS:

Facility ID:	9812107
Facility Type:	ER
Spill Number:	9812107
DER Facility ID:	214707
Site ID:	263377
DEC Region:	2
Closed Date:	1999-05-17
Spill Cause:	Housekeeping
Spill Class:	Not reported
SWIS:	2401
Spill Date:	1998-12-29
Investigator:	SIGONA
Referred To:	Not reported
Reported to Dept:	1998-12-29
CID:	204
Water Affected:	Not reported
Spill Source:	Commercial/Industrial
Spill Notifier:	Local Agency
Cleanup Ceased:	Not reported
Cleanup Meets Std:	False
Last Inspection:	Not reported
Recommended Penalty:	False
UST Trust:	False
Remediation Phase:	0
Date Entered In Computer:	1998-12-29
Spill Record Last Update:	1999-05-17
Spiller Name:	JOE TARNOWSKI
Spiller Company:	PEREY MANUAFACTURING CO.
Spiller Address:	45 CHURCH STREET
Spiller Company:	001
Contact Name:	ED HENDRICKSON
DEC Memo:	""

PEREY TURNSTILES (Continued) **U003652029**

Remarks: "CONTAMINATED SOIL - NO PRODUCT OR ODORS"

All Materials:
Site ID: 263377
Operable Unit ID: 1069366
Operable Unit: 01
Material ID: 312390
Material Code: 0009
Material Name: gasoline
Case No.: Not reported
Material FA: Petroleum
Quantity: .00
Units: G
Recovered: .00
Oxygenate: Not reported

C37 **LOT 32,TAXBLOCK 1574** **NY E DESIGNATION** **S118704294**
WSW **2413 ATLANTIC AVENUE** **N/A**
< 1/8 **BROOKLYN, NY**
0.083 mi.
438 ft. **Site 6 of 6 in cluster C**

Relative: **Higher**
Actual: **71 ft.**

E DESIGNATION:
Tax Lot(s): 32
Tax Block: 1574
Borough Code: Not reported
E-No: E-366
Effective Date: 4/20/2016
Satisfaction Date: Not reported
Ceqr Number: 15DCP102K
Ulurp Number: 160035ZMK, 160050ZRK
Zoning Map No: 17c, 17d

Description: Air Quality - HVAC fuel limited to natural gas
Lot Remediation Date: Not reported

Description: Hazardous Materials* Phase I and Phase II Testing Protocol
Lot Remediation Date: Not reported

Description: Window Wall Attenuation & Alternate Ventilation
Lot Remediation Date: Not reported

D38 **SPILL NUMBER 0007769** **NY Spills** **S104790176**
SW **HAVEL PLACE & ATLANTIC AV** **N/A**
< 1/8 **BROOKLYN, NY**
0.085 mi.
451 ft. **Site 3 of 4 in cluster D**

Relative: **Lower**
Actual: **65 ft.**

SPILLS:
Facility ID: 0007769
Facility Type: ER
Spill Number: 0007769
DER Facility ID: 124739
Site ID: 146481
DEC Region: 2
Closed Date: 2004-02-17

SPILL NUMBER 0007769 (Continued) **S104790176**

Spill Cause:	Traffic Accident
Spill Class:	C3
SWIS:	2401
Spill Date:	2000-09-29
Investigator:	SIGONA
Referred To:	Not reported
Reported to Dept:	2000-10-02
CID:	396
Water Affected:	Not reported
Spill Source:	Institutional, Educational, Gov., Other
Spill Notifier:	Responsible Party
Cleanup Ceased:	Not reported
Cleanup Meets Std:	False
Last Inspection:	Not reported
Recommended Penalty:	False
UST Trust:	False
Remediation Phase:	0
Date Entered In Computer:	2000-10-02
Spill Record Last Update:	2004-02-17
Spiller Name:	Not reported
Spiller Company:	SAME
Spiller Address:	Not reported
Spiller Company:	999
Contact Name:	ALDO VASAPOLLI
DEC Memo:	""
Remarks:	"barrels of hyd oil were hit by a truck..speedy dry was put down...some did get into dry wells."

All Materials:

Site ID:	146481
Operable Unit ID:	830272
Operable Unit:	01
Material ID:	545295
Material Code:	0010
Material Name:	hydraulic oil
Case No.:	Not reported
Material FA:	Petroleum
Quantity:	.00
Units:	G
Recovered:	.00
Oxygenate:	Not reported

F39 **VENTURE METAL PRODUCTS CORP** **RCRA NonGen / NLR** **1001405076**
ESE **2523 ATLANTIC AVENUE** **ICIS** **NYD053563219**
< 1/8 **BROOKLYN, NY 11207** **US AIRS**
0.093 mi. **FINDS**
489 ft. **Site 3 of 3 in cluster F** **ECHO**
NY MANIFEST

Relative:
Lower

Actual:
63 ft.

RCRA NonGen / NLR:

Date form received by agency:	01/01/2007
Facility name:	VENTURE METAL PRODUCTS CORP
Facility address:	2523 ATLANTIC AVE BROOKLYN, NY 11207
EPA ID:	NYD053563219
Mailing address:	ATLANTIC AVE BROOKLYN, NY 11207

VENTURE METAL PRODUCTS CORP (Continued) **1001405076**

Contact: Not reported
Contact address: ATLANTIC AVE
BROOKLYN, NY 11207
Contact country: US
Contact telephone: Not reported
Contact email: Not reported
EPA Region: 02
Land type: Facility is not located on Indian land. Additional information is not known.
Classification: Non-Generator
Description: Handler: Non-Generators do not presently generate hazardous waste

Owner/Operator Summary:
Owner/operator name: VENTURE METAL PRODUCTS
Owner/operator address: NOT REQUIRED
NOT REQUIRED, WY 99999
Owner/operator country: US
Owner/operator telephone: 212-555-1212
Owner/operator email: Not reported
Owner/operator fax: Not reported
Owner/operator extension: Not reported
Legal status: County
Owner/Operator Type: Owner
Owner/Op start date: Not reported
Owner/Op end date: Not reported

Owner/operator name: VENTURE METAL PRODUCTS
Owner/operator address: NOT REQUIRED
NOT REQUIRED, WY 99999
Owner/operator country: US
Owner/operator telephone: 212-555-1212
Owner/operator email: Not reported
Owner/operator fax: Not reported
Owner/operator extension: Not reported
Legal status: County
Owner/Operator Type: Operator
Owner/Op start date: Not reported
Owner/Op end date: Not reported

Handler Activities Summary:
U.S. importer of hazardous waste: No
Mixed waste (haz. and radioactive): No
Recycler of hazardous waste: No
Transporter of hazardous waste: No
Treater, storer or disposer of HW: No
Underground injection activity: No
On-site burner exemption: No
Furnace exemption: No
Used oil fuel burner: No
Used oil processor: No
User oil refiner: No
Used oil fuel marketer to burner: No
Used oil Specification marketer: No
Used oil transfer facility: No
Used oil transporter: No

VENTURE METAL PRODUCTS CORP (Continued) **1001405076**

Historical Generators:
Date form received by agency: 01/01/2006
Site name: VENTURE METAL PRODUCTS CORP
Classification: Not a generator, verified

Date form received by agency: 12/17/1998
Site name: VENTURE METAL PRODUCTS CORP
Classification: Not a generator, verified

. Waste code: NONE
. Waste name: None

Date form received by agency: 06/17/1988
Site name: VENTURE METAL PRODUCTS CORP
Classification: Large Quantity Generator

. Waste code: F003
. Waste name: THE FOLLOWING SPENT NON-HALOGENATED SOLVENTS: XYLENE, ACETONE, ETHYL ACETATE, ETHYL BENZENE, ETHYL ETHER, METHYL ISOBUTYL KETONE, N-BUTYL ALCOHOL, CYCLOHEXANONE, AND METHANOL; ALL SPENT SOLVENT MIXTURES/BLENDS CONTAINING, BEFORE USE, ONLY THE ABOVE SPENT NON-HALOGENATED SOLVENTS; AND ALL SPENT SOLVENT MIXTURES/BLENDS CONTAINING, BEFORE USE, ONE OR MORE OF THE ABOVE NON-HALOGENATED SOLVENTS, AND, A TOTAL OF TEN PERCENT OR MORE (BY VOLUME) OF ONE OR MORE OF THOSE SOLVENTS LISTED IN F001, F002, F004, AND F005, AND STILL BOTTOMS FROM THE RECOVERY OF THESE SPENT SOLVENTS AND SPENT SOLVENT MIXTURES.

Violation Status: No violations found

Evaluation Action Summary:
Evaluation date: 01/20/1999
Evaluation: COMPLIANCE EVALUATION INSPECTION ON-SITE
Area of violation: Not reported
Date achieved compliance: Not reported
Evaluation lead agency: State

ICIS:
Enforcement Action ID: 02-1991-0087
FRS ID: 110001571503
Action Name: VENTURE METALS
Facility Name: VENTURE METAL PRODUCTS INCORPORATED
Facility Address: 2523 ATLANTIC AVENUE
BROOKLYN, NY 11207
Enforcement Action Type: CAA 113 Notice Of Violation
Facility County: KINGS
Program System Acronym: ICIS
Enforcement Action Forum Desc: Administrative - Formal
EA Type Code: 113
Facility SIC Code: 3479
Federal Facility ID: Not reported
Latitude in Decimal Degrees: 40.675706
Longitude in Decimal Degrees: -73.900853
Permit Type Desc: Not reported
Program System Acronym: 13717
Facility NAICS Code: Not reported
Tribal Land Code: Not reported

VENTURE METAL PRODUCTS CORP (Continued) **1001405076**

Enforcement Action ID: 02-000F000360470024300005
FRS ID: 110001571503
Action Name: VENTURE METAL PRODUCTS CORP 360470024300005
Facility Name: VENTURE METAL PRODUCTS CORP
Facility Address: 2523 ATLANTIC AVENUE
BROOKLYN, NY 11207
Enforcement Action Type: Notice of Violation
Facility County: KINGS
Program System Acronym: AIR
Enforcement Action Forum Desc: Administrative - Informal
EA Type Code: NOV
Facility SIC Code: 3951
Federal Facility ID: Not reported
Latitude in Decimal Degrees: 40.675916
Longitude in Decimal Degrees: -73.902588
Permit Type Desc: Not reported
Program System Acronym: NY0000002610500170
Facility NAICS Code: 339941
Tribal Land Code: Not reported

Facility Name: VENTURE METAL PRODUCTS CORP
Address: 2523 ATLANTIC AVENUE
Tribal Indicator: N
Fed Facility: No
NAIC Code: Not reported
SIC Code: 3471

Facility Name: VENTURE METAL PRODUCTS CORP
Address: 2523 ATLANTIC AVENUE
Tribal Indicator: N
Fed Facility: No
NAIC Code: Not reported
SIC Code: 3479

Facility Name: VENTURE METAL PRODUCTS CORP
Address: 2523 ATLANTIC AVENUE
Tribal Indicator: N
Fed Facility: No
NAIC Code: Not reported
SIC Code: 3471

Facility Name: VENTURE METAL PRODUCTS CORP
Address: 2523 ATLANTIC AVENUE
Tribal Indicator: N
Fed Facility: No
NAIC Code: Not reported
SIC Code: 3479

Facility Name: VENTURE METAL PRODUCTS CORP
Address: 2523 ATLANTIC AVENUE
Tribal Indicator: N
Fed Facility: No
NAIC Code: Not reported
SIC Code: 3471

Facility Name: VENTURE METAL PRODUCTS CORP

VENTURE METAL PRODUCTS CORP (Continued) **1001405076**

Address: 2523 ATLANTIC AVENUE
Tribal Indicator: N
Fed Facility: No
NAIC Code: Not reported
SIC Code: 3479

US AIRS MINOR:
Envid: 1001405076
Region Code: 02
Programmatic ID: AIR NY0000002610500170
Facility Registry ID: 110001571503
D and B Number: Not reported
Primary SIC Code: 3951
NAICS Code: 339941
Default Air Classification Code: MIN
Facility Type of Ownership Code: POF
Air CMS Category Code: Not reported
HPV Status: Not reported

US AIRS MINOR:
Region Code: 02
Programmatic ID: AIR NY0000002610500170
Facility Registry ID: 110001571503
Air Operating Status Code: OPR
Default Air Classification Code: MIN
Air Program: State Implementation Plan for National Primary and Secondary Ambient Air Quality Standards
Activity Date: 1987-09-04 00:00:00
Activity Status Date: Not reported
Activity Group: Compliance Monitoring
Activity Type: Inspection/Evaluation
Activity Status: Not reported

Region Code: 02
Programmatic ID: AIR NY0000002610500170
Facility Registry ID: 110001571503
Air Operating Status Code: OPR
Default Air Classification Code: MIN
Air Program: State Implementation Plan for National Primary and Secondary Ambient Air Quality Standards
Activity Date: 1988-04-28 00:00:00
Activity Status Date: Not reported
Activity Group: Compliance Monitoring
Activity Type: Inspection/Evaluation
Activity Status: Not reported

Region Code: 02
Programmatic ID: AIR NY0000002610500170
Facility Registry ID: 110001571503
Air Operating Status Code: OPR
Default Air Classification Code: MIN
Air Program: State Implementation Plan for National Primary and Secondary Ambient Air Quality Standards
Activity Date: 1990-10-09 00:00:00
Activity Status Date: Not reported
Activity Group: Compliance Monitoring
Activity Type: Inspection/Evaluation
Activity Status: Not reported

Region Code: 02

VENTURE METAL PRODUCTS CORP (Continued) **1001405076**

Programmatic ID: AIR NY0000002610500170
Facility Registry ID: 110001571503
Air Operating Status Code: OPR
Default Air Classification Code: MIN
Air Program: State Implementation Plan for National Primary and Secondary Ambient Air Quality Standards
Activity Date: 1991-05-17 00:00:00
Activity Status Date: 1991-05-17 00:00:00
Activity Group: Enforcement Action
Activity Type: Administrative - Informal
Activity Status: Achieved

US AIRS MINOR:
Envid: 1001405076
Region Code: 02
Programmatic ID: AIR NY0000002610500170
Facility Registry ID: 110001571503
D and B Number: Not reported
Primary SIC Code: 3951
NAICS Code: 339941
Default Air Classification Code: MIN
Facility Type of Ownership Code: POF
Air CMS Category Code: Not reported
HPV Status: Not reported

US AIRS MINOR:
Region Code: 02
Programmatic ID: AIR NY0000002610500170
Facility Registry ID: 110001571503
Air Operating Status Code: OPR
Default Air Classification Code: MIN
Air Program: State Implementation Plan for National Primary and Secondary Ambient Air Quality Standards
Activity Date: 1987-09-04 00:00:00
Activity Status Date: Not reported
Activity Group: Compliance Monitoring
Activity Type: Inspection/Evaluation
Activity Status: Not reported

Region Code: 02
Programmatic ID: AIR NY0000002610500170
Facility Registry ID: 110001571503
Air Operating Status Code: OPR
Default Air Classification Code: MIN
Air Program: State Implementation Plan for National Primary and Secondary Ambient Air Quality Standards
Activity Date: 1988-04-28 00:00:00
Activity Status Date: Not reported
Activity Group: Compliance Monitoring
Activity Type: Inspection/Evaluation
Activity Status: Not reported

Region Code: 02
Programmatic ID: AIR NY0000002610500170
Facility Registry ID: 110001571503
Air Operating Status Code: OPR
Default Air Classification Code: MIN
Air Program: State Implementation Plan for National Primary and Secondary Ambient Air Quality Standards
Activity Date: 1990-10-09 00:00:00

VENTURE METAL PRODUCTS CORP (Continued) **1001405076**

Activity Status Date:	Not reported
Activity Group:	Compliance Monitoring
Activity Type:	Inspection/Evaluation
Activity Status:	Not reported
Region Code:	02
Programmatic ID:	AIR NY0000002610500170
Facility Registry ID:	110001571503
Air Operating Status Code:	OPR
Default Air Classification Code:	MIN
Air Program:	State Implementation Plan for National Primary and Secondary Ambient Air Quality Standards
Activity Date:	1991-05-17 00:00:00
Activity Status Date:	1991-05-17 00:00:00
Activity Group:	Enforcement Action
Activity Type:	Administrative - Informal
Activity Status:	Achieved

FINDS:

Registry ID: 110001571503

Environmental Interest/Information System

AFS (Aerometric Information Retrieval System (AIRS) Facility Subsystem) replaces the former Compliance Data System (CDS), the National Emission Data System (NEDS), and the Storage and Retrieval of Aerometric Data (SAROAD). AIRS is the national repository for information concerning airborne pollution in the United States. AFS is used to track emissions and compliance data from industrial plants. AFS data are utilized by states to prepare State Implementation Plans to comply with regulatory programs and by EPA as an input for the estimation of total national emissions. AFS is undergoing a major redesign to support facility operating permits required under Title V of the Clean Air Act.

RCRAInfo is a national information system that supports the Resource Conservation and Recovery Act (RCRA) program through the tracking of events and activities related to facilities that generate, transport, and treat, store, or dispose of hazardous waste. RCRAInfo allows RCRA program staff to track the notification, permit, compliance, and corrective action activities required under RCRA.

FIS (New York - Facility Information System) is New York's Department of Environmental Conservation (DEC) information system for tracking environmental facility information found across the State.

AIR MINOR

ICIS (Integrated Compliance Information System) is the Integrated Compliance Information System and provides a database that, when complete, will contain integrated Enforcement and Compliance information across most of EPA's programs. The vision for ICIS is to replace EPA's independent databases that contain Enforcement data with a single repository for that information. Currently, ICIS contains all Federal Administrative and Judicial enforcement actions. This information is maintained in ICIS by EPA in the Regional offices and it Headquarters. A future release of ICIS will replace the Permit

VENTURE METAL PRODUCTS CORP (Continued) **1001405076**

Compliance System (PCS) which supports the NPDES and will integrate that information with Federal actions already in the system. ICIS also has the capability to track other activities occurring in the Region that support Compliance and Enforcement programs. These include; Incident Tracking, Compliance Assistance, and Compliance Monitoring.

Click this hyperlink while viewing on your computer to access additional FINDS: detail in the EDR Site Report.

ECHO:

Envid:	1001405076
Registry ID:	110001571503
DFR URL:	http://echo.epa.gov/detailed-facility-report?fid=110001571503

NY MANIFEST:

Country:	USA
EPA ID:	NYD053563219
Facility Status:	Not reported
Location Address 1:	2525 ATLANTIC AVE
Code:	BP
Location Address 2:	Not reported
Total Tanks:	Not reported
Location City:	BROOKLYN
Location State:	NY
Location Zip:	11207
Location Zip 4:	Not reported

NY MANIFEST:

EPAID:	NYD053563219
Mailing Name:	VENTURE METAL
Mailing Contact:	VENTURE METAL
Mailing Address 1:	2525 ATLANTIC AVENUE
Mailing Address 2:	Not reported
Mailing City:	BROOKLYN
Mailing State:	NY
Mailing Zip:	11207
Mailing Zip 4:	Not reported
Mailing Country:	USA
Mailing Phone:	7183460596

NY MANIFEST:

Document ID:	SCA1124980
Manifest Status:	Not reported
seq:	01
Year:	1998
Trans1 State ID:	NJDEP5005
Trans2 State ID:	Not reported
Generator Ship Date:	11/24/1998
Trans1 Recv Date:	11/24/1998
Trans2 Recv Date:	Not reported
TSD Site Recv Date:	12/07/1998
Part A Recv Date:	Not reported
Part B Recv Date:	Not reported
Generator EPA ID:	NYD053563219
Trans1 EPA ID:	NJD986607380

VENTURE METAL PRODUCTS CORP (Continued) **1001405076**

Trans2 EPA ID:	Not reported
TSDF ID 1:	SCD036275626
TSDF ID 2:	Not reported
Manifest Tracking Number:	Not reported
Import Indicator:	Not reported
Export Indicator:	Not reported
Discr Quantity Indicator:	Not reported
Discr Type Indicator:	Not reported
Discr Residue Indicator:	Not reported
Discr Partial Reject Indicator:	Not reported
Discr Full Reject Indicator:	Not reported
Manifest Ref Number:	Not reported
Alt Facility RCRA ID:	Not reported
Alt Facility Sign Date:	Not reported
MGMT Method Type Code:	Not reported
Waste Code:	F001 - UNKNOWN
Waste Code:	Not reported
Waste Code:	Not reported
Waste Code:	Not reported
Waste Code:	Not reported
Waste Code:	Not reported
Quantity:	00055
Units:	G - Gallons (liquids only)* (8.3 pounds)
Number of Containers:	001
Container Type:	DM - Metal drums, barrels
Handling Method:	B Incineration, heat recovery, burning.
Specific Gravity:	01.00
Waste Code:	F003 - UNKNOWN
Waste Code:	Not reported
Waste Code:	Not reported
Waste Code:	Not reported
Waste Code:	Not reported
Quantity:	00440
Units:	G - Gallons (liquids only)* (8.3 pounds)
Number of Containers:	008
Container Type:	DM - Metal drums, barrels
Handling Method:	B Incineration, heat recovery, burning.
Specific Gravity:	01.00

Click this hyperlink while viewing on your computer to access
-1 additional NY MANIFEST: record(s) in the EDR Site Report.

H40 **RUSBRO TRANSMISSION INC** **EDR Hist Auto** **1020261970**
NE **2501 FULTON ST** **N/A**
< 1/8 **BROOKLYN, NY 11223**
0.096 mi.
505 ft. **Site 1 of 13 in cluster H**

Relative: EDR Hist Auto
Higher

Actual:
75 ft.

Year:	Name:	Type:
1969	RUSBRO TRANSMISSION INC	Automotive Repair Shops, NEC
1969	RUSBRO TRANSMISSION INC	Automotive Repair Shops, NEC
1970	RUSBRO TRANSMISSION INC	Automotive Repair Shops, NEC
1971	RUSBRO TRANSMISSION INC	Automotive Repair Shops, NEC
1972	RUSBRO TRANSMISSION INC	Automotive Repair Shops, NEC
1973	RUSBRO TRANSMISSION INC	Automotive Repair Shops, NEC

RUSBRO TRANSMISSION INC (Continued) **1020261970**

1974	RUSBRO TRANSMISSION INC	Automotive Repair Shops, NEC
1975	RUSBRO TRANSMISSION INC	Automotive Repair Shops, NEC
1975	RUSBRO TRANSMISSION INC	Automotive Repair Shops, NEC
1976	RUSBRO TRANSMISSION INC	Automotive Repair Shops, NEC
1977	RUSBRO TRANSMISSION INC	Automotive Repair Shops, NEC
1978	RUSBRO TRANSMISSION INC	Automotive Repair Shops, NEC
1979	RUSBRO TRANSMISSION INC	Automotive Repair Shops, NEC
1980	RUSBRO TRANSMISSION INC	Automotive Repair Shops, NEC
1982	RUSBRO TRANSMISSION INC	Automotive Repair Shops, NEC
1983	RUSBRO TRANSMISSION INC	Automotive Repair Shops, NEC
1985	RUSBRO TRANSMISSION INC	Automotive Repair Shops, NEC
1986	RUSBRO TRANSMISSION INC	Automotive Repair Shops, NEC
1987	RUSBRO TRANSMISSION INC	Automotive Repair Shops, NEC
1988	RUSBRO TRANSMISSION INC	Automotive Repair Shops, NEC
1989	RUSBRO TRANSMISSION INC	Automotive Transmission Repair Shops

---

E41 **CON EDISON - VAULT V2483** **NY LTANKS S105054906**
SSW **1 JUNIUS ST** **NY Spills N/A**
< 1/8 **BROOKLYN, NY 11212** **NY MANIFEST**
0.102 mi.
539 ft. **Site 2 of 5 in cluster E**

Relative: **Lower**
Actual: **61 ft.**

LTANKS:

Facility ID:	0101889
Site ID:	159948
Closed Date:	2003-08-14
Spill Number:	0101889
Spill Date:	2001-05-17
Spill Cause:	Tank Test Failure
Spill Source:	Institutional, Educational, Gov., Other
Spill Class:	C4
Cleanup Ceased:	Not reported
SWIS:	2401
Investigator:	SMSANGES
Referred To:	Not reported
Reported to Dept:	2001-05-18
CID:	323
Water Affected:	Not reported
Spill Notifier:	Tank Tester
Last Inspection:	Not reported
Recommended Penalty:	False
Meets Standard:	False
UST Involvement:	False
Remediation Phase:	0
Date Entered In Computer:	2001-05-18
Spill Record Last Update:	2003-08-14
Spiller Name:	SAME
Spiller Company:	FACTORY
Spiller Address:	1 JUNIUS ST
Spiller County:	001
Spiller Contact:	BILL SILVERI
Spiller Phone:	(212) 563-3933
Spiller Extention:	Not reported
DEC Region:	2
DER Facility ID:	135108
DEC Memo:	"Prior to Sept, 2004 data translation this spill Lead_DEC Field was SANGESLAND 8/14/2003 Property owner Paul Verricelli 631-842-9595 submitted a letter and photos showing that the aboveground tank had

CON EDISON - VAULT V2483 (Continued) **S105054906**

been removed and there was no contamination left behind. "
Remarks: "obvious vent pipe leak, minimally."

All TTF:
Facility ID: 0101889
Spill Number: 0101889
Spill Tank Test: 1526308
Site ID: 159948
Tank Number: 1
Tank Size: 5000
Material: 0001
EPA UST: Not reported
UST: Not reported
Cause: Not reported
Source: Not reported
Test Method: 03
Test Method 2: Horner EZ Check I or II
Leak Rate: .00
Gross Fail: F
Modified By: Spills
Last Modified Date: Not reported

All Materials:
Site ID: 159948
Operable Unit ID: 838763
Operable Unit: 01
Material ID: 537584
Material Code: 0001A
Material Name: #2 fuel oil
Case No.: Not reported
Material FA: Petroleum
Quantity: .00
Units: G
Recovered: .00
Oxygenate: Not reported

SPILLS:
Facility ID: 9610713
Facility Type: ER
Spill Number: 9610713
DER Facility ID: 135108
Site ID: 159949
DEC Region: 2
Closed Date: 1998-10-19
Spill Cause: Equipment Failure
Spill Class: C4
SWIS: 2401
Spill Date: 1996-11-26
Investigator: JHOCONNE
Referred To: Not reported
Reported to Dept: 1996-11-27
CID: 351
Water Affected: Not reported
Spill Source: Commercial/Industrial
Spill Notifier: Responsible Party
Cleanup Ceased: Not reported

CON EDISON - VAULT V2483 (Continued) **S105054906**

Cleanup Meets Std:	False
Last Inspection:	Not reported
Recommended Penalty:	False
UST Trust:	False
Remediation Phase:	0
Date Entered In Computer:	1996-11-27
Spill Record Last Update:	2003-03-17
Spiller Name:	PAT MCHUGH
Spiller Company:	CON ED
Spiller Address:	4 IRVING PLACE
Spiller Company:	001
Contact Name:	PAT MCHUGH
DEC Memo:	"Prior to Sept, 2004 data translation this spill Lead_DEC Field was O'CONNELL "
Remarks:	"a network protector set on fire possibly causing a release - samples are currently being taken"

All Materials:

Site ID:	159949
Operable Unit ID:	1042096
Operable Unit:	01
Material ID:	342925
Material Code:	0026A
Material Name:	asbestos
Case No.:	01332214
Material FA:	Hazardous Material
Quantity:	.00
Units:	G
Recovered:	.00
Oxygenate:	Not reported

NY MANIFEST:

Country:	USA
EPA ID:	NYP004994735
Facility Status:	Not reported
Location Address 1:	1 JUNIUS ST
Code:	BP
Location Address 2:	Not reported
Total Tanks:	Not reported
Location City:	BROOKLYN
Location State:	NY
Location Zip:	11212
Location Zip 4:	Not reported

NY MANIFEST:

EPAID:	NYP004994735
Mailing Name:	CON EDISON - VAULT V2483
Mailing Contact:	CON EDISON
Mailing Address 1:	4 IRVING PL 15TH FL NE
Mailing Address 2:	Not reported
Mailing City:	NEW YORK
Mailing State:	NY
Mailing Zip:	10003
Mailing Zip 4:	Not reported
Mailing Country:	USA
Mailing Phone:	Not reported

CON EDISON - VAULT V2483 (Continued) **S105054906**

Click this hyperlink while viewing on your computer to access
-1 additional NY MANIFEST: record(s) in the EDR Site Report.

E42 **VAULT** **NY Spills** **S118952400**
SSW **1 JUNIUS ST** **N/A**
< 1/8 **BROOKLYN, NY**
0.102 mi.
539 ft. **Site 3 of 5 in cluster E**

Relative: **Lower**

Actual: **61 ft.**

SPILLS:

Facility ID:	1606763
Facility Type:	ER
Spill Number:	1606763
DER Facility ID:	135108
Site ID:	533402
DEC Region:	2
Closed Date:	2017-12-08
Spill Cause:	Equipment Failure
Spill Class:	A4
SWIS:	2401
Spill Date:	2016-10-10
Investigator:	RWAUSTIN
Referred To:	Not reported
Reported to Dept:	2016-10-10
CID:	Not reported
Water Affected:	Not reported
Spill Source:	Commercial/Industrial
Spill Notifier:	Other
Cleanup Ceased:	Not reported
Cleanup Meets Std:	False
Last Inspection:	Not reported
Recommended Penalty:	False
UST Trust:	False
Remediation Phase:	0
Date Entered In Computer:	2016-10-10
Spill Record Last Update:	2017-12-08
Spiller Name:	Not reported
Spiller Company:	CON ED
Spiller Address:	Not reported
Spiller Company:	999
Contact Name:	ERT
DEC Memo:	"10/11/16 TJD EMIS Report 251707. Brooklyn underground vault transformer fire-failure; crews pending safe access to inspect and clean area. 12/8/17 - Austin - Transformer fire caused oil/soot to spray approx. 1 gal dielectric fluid onto adjoining sidewalk, street, and building wall - Con Ed contained and cleaned up the spill, and wipe samples came back as <1 ppm PCBs; Affected transformer was removed - See document files for further information - Spill closed - end"
Remarks:	"clean up pending outage"

All Materials:

Site ID:	533402
Operable Unit ID:	1282123
Operable Unit:	01
Material ID:	2287454
Material Code:	0020A
Material Name:	transformer oil

VAULT (Continued) **S118952400**

Case No.:	Not reported
Material FA:	Petroleum
Quantity:	Not reported
Units:	G
Recovered:	Not reported
Oxygenate:	Not reported

E43 **CON ED V 2312** **RCRA NonGen / NLR** **1007206098**
SSW **1 JUNIS ST** **NY MANIFEST** **NYP004003547**
< 1/8 **BROOKLYN, NY 11201**
0.102 mi.
539 ft. **Site 4 of 5 in cluster E**

Relative: **Lower**
Actual: **61 ft.**

RCRA NonGen / NLR:

Date form received by agency:	02/28/1998
Facility name:	CON ED V 2312
Facility address:	1 JUNIS ST BROOKLYN, NY 11201-0000
EPA ID:	NYP004003547
Mailing address:	CON EDISON INC 4 IRVING PL ROOM 300 NEW YORK, NY 10003-0000
Contact:	ANTHONY DRUMMINGS
Contact address:	CON EDISON INC NEW YORK, NY 10003-0000
Contact country:	US
Contact telephone:	212-460-3770
Contact email:	Not reported
EPA Region:	02
Classification:	Non-Generator
Description:	Handler: Non-Generators do not presently generate hazardous waste

Handler Activities Summary:

U.S. importer of hazardous waste:	No
Mixed waste (haz. and radioactive):	No
Recycler of hazardous waste:	No
Transporter of hazardous waste:	No
Treater, storer or disposer of HW:	No
Underground injection activity:	No
On-site burner exemption:	No
Furnace exemption:	No
Used oil fuel burner:	No
Used oil processor:	No
User oil refiner:	No
Used oil fuel marketer to burner:	No
Used oil Specification marketer:	No
Used oil transfer facility:	No
Used oil transporter:	No

Historical Generators:

Date form received by agency:	02/27/1998
Site name:	CON ED V 2312
Classification:	Not a generator, verified

Date form received by agency:	02/26/1998
Site name:	CON ED V 2312

CON ED V 2312 (Continued) **1007206098**

Classification: Large Quantity Generator

Violation Status: No violations found

NY MANIFEST:
Country: USA
EPA ID: NYP004003547
Facility Status: Not reported
Location Address 1: 1 JUNIS ST
Code: BP
Location Address 2: Not reported
Total Tanks: Not reported
Location City: BROOKLYN
Location State: NY
Location Zip: 11201
Location Zip 4: 0000

NY MANIFEST:
EPAID: NYP004003547
Mailing Name: CON ED V 2312
Mailing Contact: Not reported
Mailing Address 1: Not reported
Mailing Address 2: Not reported
Mailing City: Not reported
Mailing State: Not reported
Mailing Zip: Not reported
Mailing Zip 4: Not reported
Mailing Country: Not reported
Mailing Phone: Not reported

Click this hyperlink while viewing on your computer to access
-1 additional NY MANIFEST: record(s) in the EDR Site Report.

E44 **JUNIUS DEVELOPMENT LLC** **NY AST** **A100301202**
SSW **1-25 JUNIUS STREET** **N/A**
< 1/8 **BROOKLYN, NY 11212**
0.102 mi.
539 ft. **Site 5 of 5 in cluster E**

Relative:
Lower

Actual:
61 ft.

AST:
Region: STATE
DEC Region: 2
Site Status: Unregulated/Closed
Facility Id: 2-604881
Program Type: PBS
UTM X: 592605.65067
UTM Y: 4503200.10610
Expiration Date: N/A
Site Type: Other

Affiliation Records:
Site Id: 26750
Affiliation Type: Facility Owner
Company Name: JUNIUS DEVELOPMENT LLC
Contact Type: Not reported
Contact Name: Not reported
Address1: 325 E. 104TH ST.
Address2: Not reported

JUNIUS DEVELOPMENT LLC (Continued) **A100301202**

City:	NEW YORK
State:	NY
Zip Code:	10029
Country Code:	001
Phone:	(212) 996-6456
EMail:	Not reported
Fax Number:	Not reported
Modified By:	TRANSLAT
Date Last Modified:	2004-03-04

Site Id:	26750
Affiliation Type:	Mail Contact
Company Name:	JUNIUS DEVELOPMENT LLC
Contact Type:	Not reported
Contact Name:	STEVE MARGULIES
Address1:	325 EAST 104TH STREET
Address2:	Not reported
City:	NEW YORK
State:	NY
Zip Code:	10029
Country Code:	001
Phone:	(212) 996-6456
EMail:	Not reported
Fax Number:	Not reported
Modified By:	TRANSLAT
Date Last Modified:	2004-03-04

Site Id:	26750
Affiliation Type:	Facility Operator
Company Name:	JUNIUS DEVELOPMENT LLC
Contact Type:	Not reported
Contact Name:	STEVE MARGULIES
Address1:	Not reported
Address2:	Not reported
City:	Not reported
State:	NN
Zip Code:	Not reported
Country Code:	001
Phone:	(718) 335-9590
EMail:	Not reported
Fax Number:	Not reported
Modified By:	TRANSLAT
Date Last Modified:	2004-03-04

Site Id:	26750
Affiliation Type:	Emergency Contact
Company Name:	JUNIUS DEVELOPMENT LLC
Contact Type:	Not reported
Contact Name:	STEVE MARGULIES
Address1:	Not reported
Address2:	Not reported
City:	Not reported
State:	NN
Zip Code:	Not reported
Country Code:	001
Phone:	(718) 335-9590
EMail:	Not reported

JUNIUS DEVELOPMENT LLC (Continued) **A100301202**

Fax Number: Not reported
Modified By: TRANSLAT
Date Last Modified: 2004-03-04

Tank Info:

Tank Number: 001
Tank Id: 59055
Material Code: 0001
Common Name of Substance: #2 Fuel Oil (On-Site Consumption)

Equipment Records:

C01 - Pipe Location - Aboveground
J01 - Dispenser - Pressurized Dispenser
F00 - Pipe External Protection - None
B99 - Tank External Protection - Other
H00 - Tank Leak Detection - None
I01 - Overfill - Float Vent Valve
A00 - Tank Internal Protection - None
D01 - Pipe Type - Steel/Carbon Steel/Iron
G99 - Tank Secondary Containment - Other

Tank Location: 1
Tank Type: Steel/Carbon Steel/Iron
Tank Status: Closed - Removed
Pipe Model: Not reported
Install Date: Not reported
Capacity Gallons: 5000
Tightness Test Method: NN
Date Test: Not reported
Next Test Date: Not reported
Date Tank Closed: 08/16/2002
Register: True
Modified By: TRANSLAT
Last Modified: 04/14/2017
Material Name: #2 fuel oil (on-site consumption)

H45 **CON EDISON** **NY MANIFEST** **S121968412**
ENE **2020 BROADWAY** **N/A**
< 1/8 **BROOKLYN, NY 11207**
0.107 mi.
564 ft. **Site 2 of 13 in cluster H**

Relative:
Higher

Actual:
76 ft.

NY MANIFEST:
Country: USA
EPA ID: NYP005115332
Facility Status: Not reported
Location Address 1: 2020 BROADWAY
Code: BP
Location Address 2: Not reported
Total Tanks: Not reported
Location City: BROOKLYN
Location State: NY
Location Zip: 11207
Location Zip 4: Not reported

NY MANIFEST:
EPAID: NYP005115332

CON EDISON (Continued) **S121968412**

Mailing Name:	CON EDISON
Mailing Contact:	CON EDISON
Mailing Address 1:	4 IRVING PL
Mailing Address 2:	Not reported
Mailing City:	NEW YORK
Mailing State:	NY
Mailing Zip:	10003
Mailing Zip 4:	Not reported
Mailing Country:	USA
Mailing Phone:	Not reported

Click this hyperlink while viewing on your computer to access
-1 additional NY MANIFEST: record(s) in the EDR Site Report.

H46 **MTA NYCT - SUBWAY ELECTRONICS MAINT DIV** **RCRA-SQG** **1001818274**
ENE **2020 BROADWAY** **FINDS** **NYR000078071**
< 1/8 **BROOKLYN, NY 11207** **ECHO**
0.107 mi.
564 ft. **Site 3 of 13 in cluster H**

Relative:
Higher

Actual:
76 ft.

RCRA-SQG:

Date form received by agency:	07/31/2007
Facility name:	MTA NYCT - SUBWAY ELECTRONICS MAINT DIV
Facility address:	2020 BROADWAY BROOKLYN, NY 11207
EPA ID:	NYR000078071
Mailing address:	BROADWAY 27TH FLOOR A27.63 NEW YORK, NY 10004
Contact:	SHERRY L BULKLEY
Contact address:	BROADWAY 27TH FLOOR A27.63 NEW YORK, NY 10004
Contact country:	US
Contact telephone:	642-252-5774
Contact email:	SHERRYBULKLEY@NYCT.COM
EPA Region:	02
Land type:	State
Classification:	Small Small Quantity Generator
Description:	Handler: generates more than 100 and less than 1000 kg of hazardous waste during any calendar month and accumulates less than 6000 kg of hazardous waste at any time; or generates 100 kg or less of hazardous waste during any calendar month, and accumulates more than 1000 kg of hazardous waste at any time

Owner/Operator Summary:

Owner/operator name:	SHERRY BULKLEY
Owner/operator address:	Not reported Not reported
Owner/operator country:	Not reported
Owner/operator telephone:	Not reported
Owner/operator email:	Not reported
Owner/operator fax:	Not reported
Owner/operator extension:	Not reported
Legal status:	State
Owner/Operator Type:	Operator
Owner/Op start date:	07/01/1954
Owner/Op end date:	Not reported

MTA NYCT - SUBWAY ELECTRONICS MAINT DIV (Continued) **1001818274**

Owner/operator name: NEW YORK CITY TRANSIT
Owner/operator address: BROADWAY 27TH FLOOR
NEW YORK, NY 10004
Owner/operator country: US
Owner/operator telephone: Not reported
Owner/operator email: Not reported
Owner/operator fax: Not reported
Owner/operator extension: Not reported
Legal status: State
Owner/Operator Type: Owner
Owner/Op start date: 12/01/1963
Owner/Op end date: Not reported

Handler Activities Summary:
U.S. importer of hazardous waste: No
Mixed waste (haz. and radioactive): No
Recycler of hazardous waste: No
Transporter of hazardous waste: No
Treater, storer or disposer of HW: No
Underground injection activity: No
On-site burner exemption: No
Furnace exemption: No
Used oil fuel burner: No
Used oil processor: No
User oil refiner: No
Used oil fuel marketer to burner: No
Used oil Specification marketer: No
Used oil transfer facility: No
Used oil transporter: No

. Waste code: D002
. Waste name: A WASTE WHICH HAS A PH OF LESS THAN 2 OR GREATER THAN 12.5 IS CONSIDERED TO BE A CORROSIVE HAZARDOUS WASTE. SODIUM HYDROXIDE, A CAUSTIC SOLUTION WITH A HIGH PH, IS OFTEN USED BY INDUSTRIES TO CLEAN OR DEGREASE PARTS. HYDROCHLORIC ACID, A SOLUTION WITH A LOW PH, IS USED BY MANY INDUSTRIES TO CLEAN METAL PARTS PRIOR TO PAINTING. WHEN THESE CAUSTIC OR ACID SOLUTIONS BECOME CONTAMINATED AND MUST BE DISPOSED, THE WASTE WOULD BE A CORROSIVE HAZARDOUS WASTE.

. Waste code: D008
. Waste name: LEAD

Historical Generators:
Date form received by agency: 07/30/2007
Site name: MTA NYCT - SUBWAY ELECTRONICS MAINT DIV
Classification: Small Quantity Generator

Date form received by agency: 01/01/2006
Site name: MTA NYCT - ENY ELECTRONIC SHOP
Classification: Not a generator, verified

Date form received by agency: 11/01/1999
Site name: MTA NYCT - ENY ELECTRONIC SHOP
Classification: Small Quantity Generator

. Waste code: D000

MTA NYCT - SUBWAY ELECTRONICS MAINT DIV (Continued) **1001818274**

. Waste name: Not Defined

. Waste code: D006
. Waste name: CADMIUM

Violation Status: No violations found

Evaluation Action Summary:
Evaluation date: 08/28/2012
Evaluation: COMPLIANCE EVALUATION INSPECTION ON-SITE
Area of violation: Not reported
Date achieved compliance: Not reported
Evaluation lead agency: EPA

FINDS:

Registry ID: 110004557275

Environmental Interest/Information System
RCRAInfo is a national information system that supports the Resource Conservation and Recovery Act (RCRA) program through the tracking of events and activities related to facilities that generate, transport, and treat, store, or dispose of hazardous waste. RCRAInfo allows RCRA program staff to track the notification, permit, compliance, and corrective action activities required under RCRA.

Click this hyperlink while viewing on your computer to access additional FINDS: detail in the EDR Site Report.

ECHO:
Envid: 1001818274
Registry ID: 110004557275
DFR URL: http://echo.epa.gov/detailed-facility-report?fid=110004557275

H47 **EAST NEW YORK TRUCK SHOP** **NY UST** **U004062593**
NE **1997 BROADWAY** **NY CBS** **N/A**
< 1/8 **BROOKLYN, NY 11207**
0.109 mi.
574 ft. **Site 4 of 13 in cluster H**

Relative:
Higher

Actual:
77 ft.

UST:
Id/Status: 2-609105 / Active
Program Type: PBS
Region: STATE
DEC Region: 2
Expiration Date: 07/16/2018
UTM X: 592700.85170
UTM Y: 4503672.04481
Site Type: Trucking/Transportation/Fleet Operation

Affiliation Records:
Site Id: 30951
Affiliation Type: Emergency Contact
Company Name: NEW YORK CITY TRANSIT
Contact Type: Not reported
Contact Name: BUS COMMAND CENTER
Address1: Not reported

EAST NEW YORK TRUCK SHOP (Continued) **U004062593**

Address2:	Not reported
City:	Not reported
State:	NN
Zip Code:	Not reported
Country Code:	999
Phone:	(718) 927-7777
EMail:	Not reported
Fax Number:	Not reported
Modified By:	ACDANIEL
Date Last Modified:	2017-08-22

Site Id:	30951
Affiliation Type:	Facility Operator
Company Name:	EAST NEW YORK TRUCK SHOP
Contact Type:	Not reported
Contact Name:	BRENDAN CREIGHTON
Address1:	Not reported
Address2:	Not reported
City:	Not reported
State:	NN
Zip Code:	Not reported
Country Code:	001
Phone:	(718) 927-8282
EMail:	Not reported
Fax Number:	Not reported
Modified By:	DAFRANCI
Date Last Modified:	2016-10-12

Site Id:	30951
Affiliation Type:	Facility Owner
Company Name:	NEW YORK CITY TRANSIT
Contact Type:	ACTING MANAGER, ENVIR. PROTECTION
Contact Name:	DANIEL YU
Address1:	2 BROADWAY 27TH FLR.
Address2:	Not reported
City:	NEW YORK
State:	NY
Zip Code:	10004
Country Code:	001
Phone:	(646) 252-5777
EMail:	Not reported
Fax Number:	Not reported
Modified By:	DAFRANCI
Date Last Modified:	2018-01-25

Site Id:	30951
Affiliation Type:	Mail Contact
Company Name:	NEW YORK CITY TRANSIT
Contact Type:	Not reported
Contact Name:	DANIEL YU
Address1:	2 BROADWAY
Address2:	27TH FLOOR
City:	NEW YORK
State:	NY
Zip Code:	10004
Country Code:	001
Phone:	(646) 252-5777

EAST NEW YORK TRUCK SHOP (Continued) **U004062593**

EMail:	DANIEL.YU@NYCT.COM
Fax Number:	Not reported
Modified By:	DAFRANCI
Date Last Modified:	2018-01-25

Tank Info:

Tank Number:	W/O-1
Tank ID:	66444
Tank Status:	In Service
Material Name:	In Service
Capacity Gallons:	1000
Install Date:	03/01/1999
Date Tank Closed:	Not reported
Registered:	True
Tank Location:	Underground
Tank Type:	Equivalent technology
Material Code:	0022
Common Name of Substance:	Waste Oil/Used Oil
Tightness Test Method:	-
Date Test:	Not reported
Next Test Date:	Not reported
Pipe Model:	Not reported
Modified By:	DAFRANCI
Last Modified:	01/25/2018

Equipment Records:

J00 - Dispenser - None
I02 - Overfill - High Level Alarm
K01 - Spill Prevention - Catch Basin
D06 - Pipe Type - Fiberglass Reinforced Plastic (FRP)
L01 - Piping Leak Detection - Interstitial - Electronic Monitoring
C02 - Pipe Location - Underground/On-ground
B00 - Tank External Protection - None
E04 - Piping Secondary Containment - Double walled UG
F00 - Pipe External Protection - None
H01 - Tank Leak Detection - Interstitial - Electronic Monitoring
I03 - Overfill - Automatic Shut-Off
A00 - Tank Internal Protection - None
G04 - Tank Secondary Containment - Double-Walled (Underground)

CBS:

CBS Number:	2-000445
Program Type:	CBS
Facility Status:	Unregulated/Closed
Expiration Date:	Not reported
Dec Region:	2
UTMX:	592679.18231
UTMY:	4503688.09487

H48 **EAST NY TRUCK SHOP** **NY Spills** **S118951726**
NE **1997 BROADWAY** **N/A**
< 1/8 **BROOKLYN, NY**
0.109 mi.
574 ft. **Site 5 of 13 in cluster H**

Relative: **Higher**

Actual: **77 ft.**

SPILLS:

Facility ID:	1606041
Facility Type:	ER
Spill Number:	1606041
DER Facility ID:	472033
Site ID:	532632
DEC Region:	2
Closed Date:	2016-09-16
Spill Cause:	Human Error
Spill Class:	C4
SWIS:	2401
Spill Date:	2016-09-15
Investigator:	JKKANN
Referred To:	Not reported
Reported to Dept:	2016-09-16
CID:	Not reported
Water Affected:	Not reported
Spill Source:	Commercial Vehicle
Spill Notifier:	Other
Cleanup Ceased:	Not reported
Cleanup Meets Std:	False
Last Inspection:	Not reported
Recommended Penalty:	False
UST Trust:	False
Remediation Phase:	0
Date Entered In Computer:	2016-09-16
Spill Record Last Update:	2016-09-16
Spiller Name:	Not reported
Spiller Company:	NYC TRANSIT
Spiller Address:	Not reported
Spiller Company:	999
Contact Name:	KERMONI
DEC Memo:	"9/16/16: J.Kann - contacted Ire Adelei. He confirmed that spill was 5 gallons to the containment area. Pavement only affected. No drains or sewers. Cleanup done with speedi dry and mats. Tank is being wiped down now. Spill closed."
Remarks:	"Caller advised aprx 5 gal of oil was overfilled from storage tank #2. Clean up is in progress."

All Materials:

Site ID:	532632
Operable Unit ID:	1281379
Operable Unit:	01
Material ID:	2286650
Material Code:	0022
Material Name:	waste oil/used oil
Case No.:	Not reported
Material FA:	Petroleum
Quantity:	5.00
Units:	G
Recovered:	Not reported
Oxygenate:	Not reported

H49 **NYC TRANSIT EAST NY TRUCK SHOP** **NY Spills** **S118460217**
NE **1997 BROADWAY** **N/A**
< 1/8 **BROOKLYN, NY**
0.109 mi.
574 ft. **Site 6 of 13 in cluster H**

Relative: **Higher**

Actual: **77 ft.**

SPILLS:

Facility ID:	1509110
Facility Type:	ER
Spill Number:	1509110
DER Facility ID:	472033
Site ID:	517716
DEC Region:	2
Closed Date:	2015-12-07
Spill Cause:	Equipment Failure
Spill Class:	C3
SWIS:	2401
Spill Date:	2015-12-07
Investigator:	RMOMAR
Referred To:	Not reported
Reported to Dept:	2015-12-07
CID:	Not reported
Water Affected:	Not reported
Spill Source:	Commercial Vehicle
Spill Notifier:	Other
Cleanup Ceased:	Not reported
Cleanup Meets Std:	False
Last Inspection:	Not reported
Recommended Penalty:	False
UST Trust:	False
Remediation Phase:	0
Date Entered In Computer:	2015-12-07
Spill Record Last Update:	2015-12-07
Spiller Name:	Not reported
Spiller Company:	NYC TRANSIT
Spiller Address:	Not reported
Spiller Company:	999
Contact Name:	ISABEL POTTER
DEC Memo:	"12/7/2015: Rashad Duty Desk Called Isabel from NYC Transit, she said vendors truck broke down and about 25 gallons of hydraulic fluid spilled, they initially cleaned about 10 gallons of the spill with sand and other adsorbents. Isabel said the oil did not impact any drains and sewers and they will be cleaning up the rest of the oil shortly. Spill will be closed. "
Remarks:	"LOSS TO ROADWAY, C/U IN PROGRESS- 10 GALLONS RECOVERED, CONTAINED"

All Materials:

Site ID:	517716
Operable Unit ID:	1266784
Operable Unit:	01
Material ID:	2270741
Material Code:	0010
Material Name:	hydraulic oil
Case No.:	Not reported
Material FA:	Petroleum
Quantity:	25.00
Units:	G
Recovered:	Not reported
Oxygenate:	Not reported

H50 **EAST NEW YORK TRUCK SHOP** **NY AST** **A100293856**
NE **1997 BROADWAY** **N/A**
< 1/8 **BROOKLYN, NY 11207**
0.109 mi.
574 ft. **Site 7 of 13 in cluster H**

Relative:
Higher

Actual:
77 ft.

AST:

Region:	STATE
DEC Region:	2
Site Status:	Active
Facility Id:	2-609105
Program Type:	PBS
UTM X:	592700.85170
UTM Y:	4503672.04481
Expiration Date:	07/16/2018
Site Type:	Trucking/Transportation/Fleet Operation

Affiliation Records:

Site Id:	30951
Affiliation Type:	Emergency Contact
Company Name:	NEW YORK CITY TRANSIT
Contact Type:	Not reported
Contact Name:	BUS COMMAND CENTER
Address1:	Not reported
Address2:	Not reported
City:	Not reported
State:	NN
Zip Code:	Not reported
Country Code:	999
Phone:	(718) 927-7777
EMail:	Not reported
Fax Number:	Not reported
Modified By:	ACDANIEL
Date Last Modified:	2017-08-22

Site Id:	30951
Affiliation Type:	Facility Operator
Company Name:	EAST NEW YORK TRUCK SHOP
Contact Type:	Not reported
Contact Name:	BRENDAN CREIGHTON
Address1:	Not reported
Address2:	Not reported
City:	Not reported
State:	NN
Zip Code:	Not reported
Country Code:	001
Phone:	(718) 927-8282
EMail:	Not reported
Fax Number:	Not reported
Modified By:	DAFRANCI
Date Last Modified:	2016-10-12

Site Id:	30951
Affiliation Type:	Facility Owner
Company Name:	NEW YORK CITY TRANSIT
Contact Type:	ACTING MANAGER, ENVIR. PROTECTION
Contact Name:	DANIEL YU
Address1:	2 BROADWAY 27TH FLR.
Address2:	Not reported
City:	NEW YORK

EAST NEW YORK TRUCK SHOP (Continued) **A100293856**

State:	NY
Zip Code:	10004
Country Code:	001
Phone:	(646) 252-5777
EMail:	Not reported
Fax Number:	Not reported
Modified By:	DAFRANCI
Date Last Modified:	2018-01-25

Site Id:	30951
Affiliation Type:	Mail Contact
Company Name:	NEW YORK CITY TRANSIT
Contact Type:	Not reported
Contact Name:	DANIEL YU
Address1:	2 BROADWAY
Address2:	27TH FLOOR
City:	NEW YORK
State:	NY
Zip Code:	10004
Country Code:	001
Phone:	(646) 252-5777
EMail:	DANIEL.YU@NYCT.COM
Fax Number:	Not reported
Modified By:	DAFRANCI
Date Last Modified:	2018-01-25

Tank Info:

Tank Number:	ATF-1
Tank Id:	66445
Material Code:	9999
Common Name of Substance:	Other

Equipment Records:

L00 - Piping Leak Detection - None
I04 - Overfill - Product Level Gauge (A/G)
C01 - Pipe Location - Aboveground
I02 - Overfill - High Level Alarm
K01 - Spill Prevention - Catch Basin
E00 - Piping Secondary Containment - None
J02 - Dispenser - Suction Dispenser
G12 - Tank Secondary Containment - Double-Walled (AG only)
H01 - Tank Leak Detection - Interstitial - Electronic Monitoring
B01 - Tank External Protection - Painted/Asphalt Coating
D01 - Pipe Type - Steel/Carbon Steel/Iron
F01 - Pipe External Protection - Painted/Asphalt Coating
A00 - Tank Internal Protection - None

Tank Location:	3
Tank Type:	Steel/Carbon Steel/Iron
Tank Status:	In Service
Pipe Model:	Not reported
Install Date:	03/01/1999
Capacity Gallons:	1000
Tightness Test Method:	-
Date Test:	Not reported
Next Test Date:	Not reported

EAST NEW YORK TRUCK SHOP (Continued) **A100293856**

Date Tank Closed:	Not reported
Register:	True
Modified By:	DAFRANCI
Last Modified:	01/25/2018
Material Name:	transmission fluid

Tank Number:	M/O-1
Tank Id:	66446
Material Code:	0013
Common Name of Substance:	Lube Oil

Equipment Records:

L00 - Piping Leak Detection - None
I04 - Overfill - Product Level Gauge (A/G)
C01 - Pipe Location - Aboveground
K01 - Spill Prevention - Catch Basin
E00 - Piping Secondary Containment - None
I02 - Overfill - High Level Alarm
J02 - Dispenser - Suction Dispenser
G12 - Tank Secondary Containment - Double-Walled (AG only)
F01 - Pipe External Protection - Painted/Asphalt Coating
D01 - Pipe Type - Steel/Carbon Steel/Iron
H01 - Tank Leak Detection - Interstitial - Electronic Monitoring
A00 - Tank Internal Protection - None
B01 - Tank External Protection - Painted/Asphalt Coating

Tank Location:	3
Tank Type:	Steel/Carbon Steel/Iron
Tank Status:	In Service
Pipe Model:	Not reported
Install Date:	03/01/1999
Capacity Gallons:	1000
Tightness Test Method:	-
Date Test:	Not reported
Next Test Date:	Not reported
Date Tank Closed:	Not reported
Register:	True
Modified By:	DAFRANCI
Last Modified:	01/25/2018
Material Name:	motor oil

Tank Number:	M/O-2
Tank Id:	66447
Material Code:	0013
Common Name of Substance:	Lube Oil

Equipment Records:

L00 - Piping Leak Detection - None
I04 - Overfill - Product Level Gauge (A/G)
C01 - Pipe Location - Aboveground
K01 - Spill Prevention - Catch Basin
I02 - Overfill - High Level Alarm
E00 - Piping Secondary Containment - None
G12 - Tank Secondary Containment - Double-Walled (AG only)
J02 - Dispenser - Suction Dispenser

EAST NEW YORK TRUCK SHOP (Continued) **A100293856**

F01 - Pipe External Protection - Painted/Asphalt Coating
H01 - Tank Leak Detection - Interstitial - Electronic Monitoring
A00 - Tank Internal Protection - None
B01 - Tank External Protection - Painted/Asphalt Coating
D01 - Pipe Type - Steel/Carbon Steel/Iron

Tank Location:	3
Tank Type:	Steel/Carbon Steel/Iron
Tank Status:	In Service
Pipe Model:	Not reported
Install Date:	03/01/1999
Capacity Gallons:	1000
Tightness Test Method:	-
Date Test:	Not reported
Next Test Date:	Not reported
Date Tank Closed:	Not reported
Register:	True
Modified By:	DAFRANCI
Last Modified:	01/25/2018
Material Name:	motor oil

Tank Number:	W/O-02
Tank Id:	66448
Material Code:	0022
Common Name of Substance:	Waste Oil/Used Oil

Equipment Records:

L00 - Piping Leak Detection - None
I04 - Overfill - Product Level Gauge (A/G)
J00 - Dispenser - None
C01 - Pipe Location - Aboveground
K01 - Spill Prevention - Catch Basin
I02 - Overfill - High Level Alarm
E00 - Piping Secondary Containment - None
G12 - Tank Secondary Containment - Double-Walled (AG only)
F01 - Pipe External Protection - Painted/Asphalt Coating
H01 - Tank Leak Detection - Interstitial - Electronic Monitoring
A00 - Tank Internal Protection - None
B01 - Tank External Protection - Painted/Asphalt Coating
D01 - Pipe Type - Steel/Carbon Steel/Iron

Tank Location:	3
Tank Type:	Steel/Carbon Steel/Iron
Tank Status:	In Service
Pipe Model:	Not reported
Install Date:	03/01/1999
Capacity Gallons:	500
Tightness Test Method:	-
Date Test:	Not reported
Next Test Date:	Not reported
Date Tank Closed:	Not reported
Register:	True
Modified By:	DAFRANCI
Last Modified:	01/25/2018
Material Name:	waste oil/used oil

H51 **CON EDISON** **RCRA NonGen / NLR** **1018280008**
NE **1997 BROADWAY** **FINDS** **NYP004748661**
< 1/8 **BROOKLYN, NY 11207** **ECHO**
0.109 mi.
574 ft. **Site 8 of 13 in cluster H**

Relative:
Higher

Actual:
77 ft.

RCRA NonGen / NLR:

Date form received by agency:	03/11/2015
Facility name:	CON EDISON
Facility address:	1997 BROADWAY BROOKLYN, NY 11207
EPA ID:	NYP004748661
Mailing address:	IRVING PL, 15TH FL NE NEW YORK, NY 10003
Contact:	THOMAS TEELING
Contact address:	Not reported Not reported
Contact country:	Not reported
Contact telephone:	212-460-3770
Contact email:	Not reported
EPA Region:	02
Classification:	Non-Generator
Description:	Handler: Non-Generators do not presently generate hazardous waste

Handler Activities Summary:

U.S. importer of hazardous waste:	No
Mixed waste (haz. and radioactive):	No
Recycler of hazardous waste:	No
Transporter of hazardous waste:	No
Treater, storer or disposer of HW:	No
Underground injection activity:	No
On-site burner exemption:	No
Furnace exemption:	No
Used oil fuel burner:	No
Used oil processor:	No
User oil refiner:	No
Used oil fuel marketer to burner:	No
Used oil Specification marketer:	No
Used oil transfer facility:	No
Used oil transporter:	No

Historical Generators:

Date form received by agency:	03/11/2015
Site name:	CON EDISON
Classification:	Small Quantity Generator

Violation Status: No violations found

FINDS:

Registry ID: 110067699949

Environmental Interest/Information System

RCRAInfo is a national information system that supports the Resource Conservation and Recovery Act (RCRA) program through the tracking of events and activities related to facilities that generate, transport, and treat, store, or dispose of hazardous waste. RCRAInfo allows RCRA program staff to track the notification, permit, compliance, and corrective action activities required under RCRA.

CON EDISON (Continued) **1018280008**

Click this hyperlink while viewing on your computer to access additional FINDS: detail in the EDR Site Report.

ECHO:
Envid: 1018280008
Registry ID: 110067699949
DFR URL: http://echo.epa.gov/detailed-facility-report?fid=110067699949

D52 **LOT 46,TAXBLOCK 1437** **NY E DESIGNATION** **S118704373**
SW **2435 PACIFIC STREET** **N/A**
< 1/8 **BROOKLYN, NY 11233**
0.113 mi.
599 ft. **Site 4 of 4 in cluster D**

Relative: **Lower**
Actual: **68 ft.**

E DESIGNATION:
Tax Lot(s): 46
Tax Block: 1437
Borough Code: BK
E-No: E-366
Effective Date: 4/20/2016
Satisfaction Date: Not reported
Ceqr Number: 15DCP102K
Ulurp Number: 160035ZMK, 160050ZRK
Zoning Map No: 17c, 17d

Description: Air Quality - HVAC fuel limited to natural gas
Lot Remediation Date: Not reported

Description: Hazardous Materials* Phase I and Phase II Testing Protocol
Lot Remediation Date: Not reported

Description: Window Wall Attenuation & Alternate Ventilation
Lot Remediation Date: Not reported

I53 **FLYING SERVICE BOX COVER** **NY Spills** **S107657546**
WSW **2402 ATLANTIC AVE** **N/A**
< 1/8 **BROOKLYN, NY**
0.114 mi.
603 ft. **Site 1 of 4 in cluster I**

Relative: **Higher**
Actual: **71 ft.**

SPILLS:
Facility ID: 0514130
Facility Type: ER
Spill Number: 0514130
DER Facility ID: 310961
Site ID: 360778
DEC Region: 2
Closed Date: 2006-03-10
Spill Cause: Equipment Failure
Spill Class: C4
SWIS: 2401
Spill Date: 2006-03-09
Investigator: rmpiper
Referred To: Not reported
Reported to Dept: 2006-03-09

FLYING SERVICE BOX COVER (Continued) **S107657546**

CID:	41
Water Affected:	Not reported
Spill Source:	Commercial Vehicle
Spill Notifier:	Fire Department
Cleanup Ceased:	Not reported
Cleanup Meets Std:	True
Last Inspection:	Not reported
Recommended Penalty:	Not reported
UST Trust:	Not reported
Remediation Phase:	0
Date Entered In Computer:	2006-03-10
Spill Record Last Update:	2006-03-10
Spiller Name:	Not reported
Spiller Company:	FARRELL TRUCKING
Spiller Address:	Not reported
Spiller Company:	001
Contact Name:	SAME AS ABOVE
DEC Memo:	"3/9/06- DEC Piper placed call into FDNY. They forwarded me to on site responder. Left message requesting call back. DEC Piper contacted DEP. As per them a truck traveling over a recessed manhole, popped up the manhole and ruptured the saddle tank. Spill to roadway. FDNY pumped catch basin, approx 80 gal. and speedy dried roadway. DEC Piper spoke w/ DEP Celeste on site. No DEC response needed. Under control. Closed."
Remarks:	"SUNKEN MANHOLE COVER POPPED UP AND RUPTURED TANK - UNKNOWN QTY WENT INTO STORM DRAIN"

All Materials:

Site ID:	360778
Operable Unit ID:	1117897
Operable Unit:	01
Material ID:	2108403
Material Code:	0008
Material Name:	diesel
Case No.:	Not reported
Material FA:	Petroleum
Quantity:	200.00
Units:	G
Recovered:	.00
Oxygenate:	Not reported

Facility ID:	0514131
Facility Type:	ER
Spill Number:	0514131
DER Facility ID:	310961
Site ID:	360779
DEC Region:	2
Closed Date:	2009-09-10
Spill Cause:	Equipment Failure
Spill Class:	C4
SWIS:	2401
Spill Date:	2006-03-09
Investigator:	JMKRIMGO
Referred To:	Not reported
Reported to Dept:	2006-03-09
CID:	73
Water Affected:	Not reported

FLYING SERVICE BOX COVER (Continued) **S107657546**

Spill Source:	Commercial/Industrial
Spill Notifier:	Responsible Party
Cleanup Ceased:	Not reported
Cleanup Meets Std:	False
Last Inspection:	Not reported
Recommended Penalty:	False
UST Trust:	False
Remediation Phase:	0
Date Entered In Computer:	2006-03-10
Spill Record Last Update:	2009-09-10
Spiller Name:	Not reported
Spiller Company:	CON ED
Spiller Address:	4 IRVING PLACE
Spiller Company:	001
Contact Name:	ERT DESK'
DEC Memo:	"09/10/09 - See eDocs for Con Ed report detailing cleanup and closure. 163273. 3/9/06 2220HRS O.S TINO FERNADEZ #56150 ENVIR OPPS REPORTS ARRIVED ON LOCATION 2402 ATLANTIC AVE AND FOUND THAT A SERVICE BOX COVER F/O 2402 ATLANTIC AVE HIT A TRACTER TRAILER FUEL TANK CAUSING IT TO SPILL APPPROX 100 GALLONS OF DIESEL FUEL ONTO AN AREA OF 400' BY 30' OF ASPHALT .ALSO FOUND APPROX 5-GALLONS OF DIESEL FUEL THAT ENTERED A SB W/O 2402 ATLANTIC AVE.REPORTS 3-CATCH BASINS ALONG THE CURB ALSO AFFECTED WITH FUEL AND 3- PRIVATE VEHICLES THAT WERE PARKED ON LOCATION HAD FUEL ON TIRES . .NYPD ON LOCATION CORDIN AREA OFF STREET .DEPT OF SANITATION ON LOCATION AND PLACED SAND DOWN ON STREET.TINO REPORTS DEP CELEST OKOLI ON LOCATION .ENVIR EH&S RON CONSENTINO WAS NOTIFIED.CIG P MCGUIRE NOTIFIED AT 2240HRS .MORE INFO TO FOLLOW.G DONATONE 3/9/06 UPDATE T.FERNANDEZ REPORTS AREA AFFECTED AT THIS TIME IS 400' BY 15' AND ALSO 2-CATCH BASIN WERE AFFECTED.PLATE # TO TRACTOR -TRAILER IS (253228. INDIANA) THE OWNER OF TRUCK IS (RYAN FARRELL) FERRELL TRUCKING.DRIVER OF TRUCK IS ELVIN MASON.DRIVER WAS TAKEN TO UNKNOWN HOSIPTAL. G DONATONE "
Remarks:	"EXPLOSION IN A MANHOLE CAUSE COVER TO FLY AND HIT A PARKED VEHICLE WHICH RESULTED IN FUEL LEAK COVERING AN AREA OF 400'X30' AREA. SOME MAY HAVE REACHED A CATCH BASIN (PER DEP). On 3/9/06 at 2340pm Petty Officer 2nd Class of the US Coast Guard called inquiring about this report and asked to have the DEC Rep contact him at 917-439-5919 or 203-577-8898. DEC Rep Ryan Piper advised. 163273."

All Materials:

Site ID:	360779
Operable Unit ID:	1117898
Operable Unit:	01
Material ID:	2108404
Material Code:	0008
Material Name:	diesel
Case No.:	Not reported
Material FA:	Petroleum
Quantity:	Not reported
Units:	G
Recovered:	.00
Oxygenate:	Not reported

I54
WSW
< 1/8
0.114 mi.
603 ft.

2402 ATLANTIC HOLDINGS LLC
2402 ATLANTIC AVENUE
BROOKLYN, NY 10038

Site 2 of 4 in cluster I

NY AST **A100300849**
N/A

Relative:
Higher

Actual:
71 ft.

AST:

Region:	STATE
DEC Region:	2
Site Status:	Unregulated/Closed
Facility Id:	2-608095
Program Type:	PBS
UTM X:	592492.28127
UTM Y:	4503353.46483
Expiration Date:	N/A
Site Type:	Manufacturing (Other than Chemical)/Processing

Affiliation Records:

Site Id:	29947
Affiliation Type:	Facility Owner
Company Name:	2402 ATLANTIC HOLDINGS LLC
Contact Type:	Not reported
Contact Name:	Not reported
Address1:	49 WEST 44TH STREET
Address2:	Not reported
City:	NEW YORK
State:	NY
Zip Code:	10038
Country Code:	001
Phone:	(212) 453-4005
EMail:	Not reported
Fax Number:	Not reported
Modified By:	TRANSLAT
Date Last Modified:	2004-03-04

Site Id:	29947
Affiliation Type:	Mail Contact
Company Name:	2402 ATLANTIC HOLDINGS LLC
Contact Type:	Not reported
Contact Name:	Not reported
Address1:	49 WEST 44TH STREET
Address2:	Not reported
City:	NEW YORK
State:	NY
Zip Code:	10038
Country Code:	001
Phone:	(212) 453-4005
EMail:	Not reported
Fax Number:	Not reported
Modified By:	TRANSLAT
Date Last Modified:	2004-03-04

Site Id:	29947
Affiliation Type:	Facility Operator
Company Name:	2402 ATLANTIC HOLDINGS LLC
Contact Type:	Not reported
Contact Name:	NA
Address1:	Not reported
Address2:	Not reported
City:	Not reported

2402 ATLANTIC HOLDINGS LLC (Continued) **A100300849**

State:	NN
Zip Code:	Not reported
Country Code:	001
Phone:	Not reported
EMail:	Not reported
Fax Number:	Not reported
Modified By:	TRANSLAT
Date Last Modified:	2004-03-04

Site Id:	29947
Affiliation Type:	Emergency Contact
Company Name:	2402 ATLANTIC HOLDINGS LLC
Contact Type:	Not reported
Contact Name:	SUIMMY HORN
Address1:	Not reported
Address2:	Not reported
City:	Not reported
State:	NN
Zip Code:	Not reported
Country Code:	001
Phone:	(212) 453-4005
EMail:	Not reported
Fax Number:	Not reported
Modified By:	TRANSLAT
Date Last Modified:	2004-03-04

Tank Info:

Tank Number:	001
Tank Id:	64433
Material Code:	0001
Common Name of Substance:	#2 Fuel Oil (On-Site Consumption)

Equipment Records:

G00 - Tank Secondary Containment - None
H00 - Tank Leak Detection - None
I00 - Overfill - None
C01 - Pipe Location - Aboveground
F00 - Pipe External Protection - None
B00 - Tank External Protection - None
D01 - Pipe Type - Steel/Carbon Steel/Iron
A00 - Tank Internal Protection - None

Tank Location:	1
Tank Type:	Steel/Carbon Steel/Iron
Tank Status:	Closed - Removed
Pipe Model:	Not reported
Install Date:	Not reported
Capacity Gallons:	3000
Tightness Test Method:	NN
Date Test:	Not reported
Next Test Date:	Not reported
Date Tank Closed:	10/01/2002
Register:	True
Modified By:	TRANSLAT
Last Modified:	04/14/2017
Material Name:	#2 fuel oil (on-site consumption)

H55 **VAULT VS2603** **NY Spills** **S106007972**
ENE **2051 BROADWAY** **N/A**
< 1/8 **BROOKLYN, NY**
0.115 mi.
606 ft. **Site 9 of 13 in cluster H**

Relative: **Higher**

Actual: **77 ft.**

SPILLS:

Facility ID:	0206776
Facility Type:	ER
Spill Number:	0206776
DER Facility ID:	217501
Site ID:	267009
DEC Region:	2
Closed Date:	2004-01-20
Spill Cause:	Unknown
Spill Class:	C4
SWIS:	2401
Spill Date:	2002-09-30
Investigator:	KMFOLEY
Referred To:	Not reported
Reported to Dept:	2002-09-30
CID:	281
Water Affected:	Not reported
Spill Source:	Unknown
Spill Notifier:	Affected Persons
Cleanup Ceased:	Not reported
Cleanup Meets Std:	False
Last Inspection:	Not reported
Recommended Penalty:	False
UST Trust:	False
Remediation Phase:	0
Date Entered In Computer:	2002-09-30
Spill Record Last Update:	2004-01-21
Spiller Name:	Not reported
Spiller Company:	UNKNOWN
Spiller Address:	Not reported
Spiller Company:	999
Contact Name:	TOM MARCINEK
DEC Memo:	"Prior to Sept, 2004 data translation this spill Lead_DEC Field was FOLEY Con Ed e2mis #145316: 9/30/02 10:00 HRS. S. FULLER #37342 OF EQUIPMENT GROUP REPORTS WHILE PUMPING WATER OUT OF V-2603 AT 09:50 HRS. FOUND AN UNDIAPERABLE SHEEN OF UNKNOWN OIL ON APPROX. 75 GAL WATER. NO OIL WAS PUMPED OUT OF VAULT. NO SEWER OR WATERWAYS APPEAR TO BE AFFECTED. NO PRIVATE PROPERTY AFFECTED. NO FIRE OR SMOKE INVOLVED. NO SUMP PUMP AND PIPING FROM OLD PUMP WAS FOUND SEALED. VAULT IS CONNECTED TO ADJACENT VAULT V-2538 VIA FLOOR DRAIN (SAW WATER GOING DOWN IN V-2538 WHILE PUMPING OUT V-2603). ENV. STOP TAG #31086 PLACED. TRANSFORMER WILL BE PRESSURE TESTED AND SAMPLE WILL BE TAKEN. CLEANUP PENDING PCB RESULTS FROM CHEM LAB. PARKING RESTRICTIONS: NO PARKING MID. - 3AM, MON. & THUR. TRANSFORMER INFO FROM ECC WAREHOUSE -- MANUFACTURER: AC, MFR. DATE 1980, INSTALLED DATE 1988, HISTORICAL PCB RESULTS FROM 1988 SAMPLE ARE 20 PPM. UPDATE 9/30/02 10:15 HRS. -- S. FULLER REPORTS PRESSURE TEST OF V-2603 FAILED, BUT ONLY NITROGEN IS LEAKING OUT OF TOP-MOUNTED GROUND SWITCH HANDLE -- NO OIL LEAK VISIBLE. HE WILL TAKE AN OIL& WATER SAMPLE FROM THE SPILL. UPDATE 9/30/02 10:25 HRS. -- AFTER SPEAKING WITH R. JAMES OF EH&S, I ASKED FULLER TO ALSO TAKE AN OIL SAMPLE FROM THE TRANSFORMER. FULLER REPORTS BOTH SAMPLES WILL BE DELIVERED TO CHEM LAB VIA COURIER. 9/30/02 10:51 HRS. -- NOTIFIED C. McCARTHY OF C.I.G.

VAULT VS2603 (Continued) **S106007972**

9/30/02=1110hrs UPDATE S.FULLER REPORTS ENVIR TAG#31086 THAT WAS PLACED FELL INTO STRUCTURE.PLACED NEW TAG 30032, ALSO REPORTS WHEN FEEDER 3B82 IS TAKEN OFF SYSTEM REPAIRS AND PRESSURE TEST WILL BE DONE. UPDATE - 30-SEP-2002 20:00 HRS. DUE TO PENDING FEEDER OUTAGE : INCIDENT #145316 WILL NOT BE MEETING THE 24 HR. CRITERIA. SPILL WILL BE RECLASSIFIED AS SPILL DIELECTRIC TRANSFORMER. UPDATE - 30-SEP-2002 20:28 HRS. CIG MR. T.MARCINEK NOTIFIED OF CHANGE OF STATUES. 1/20/04 Sample results for oil in vault is < 1 ppm PCBs. Transformer removed and cleanup completed on 7/10/03."

Remarks: "ABOVE MATERIAL DISCOVERED AT ABOVE LOCATION IN VAULT. MATERIAL IS ON TOP OF APPROX 75 GALLONS OF WATER. SAMPLE TAKEN AND CLEANUP IS PENDING DE-ENERGIZING OF FEEDER. CON # 145316."

All Materials:

Site ID:	267009
Operable Unit ID:	859432
Operable Unit:	01
Material ID:	517373
Material Code:	0066A
Material Name:	unknown petroleum
Case No.:	Not reported
Material FA:	Petroleum
Quantity:	.00
Units:	G
Recovered:	.00
Oxygenate:	Not reported

H56 **CON EDISON** **NY MANIFEST** **S117741221**
ENE **BROADWAY & VANSINDREN SB55479** **N/A**
< 1/8 **BROOKLYN, NY 11207**
0.115 mi.
606 ft. **Site 10 of 13 in cluster H**

Relative: **Higher**
Actual: **77 ft.**

NY MANIFEST:

Country:	USA
EPA ID:	NYP004744397
Facility Status:	Not reported
Location Address 1:	2051 BROADWAY
Code:	BP
Location Address 2:	MH455479
Total Tanks:	Not reported
Location City:	BROOKLYN
Location State:	NY
Location Zip:	10021
Location Zip 4:	Not reported

NY MANIFEST:

EPAID:	NYP004744397
Mailing Name:	CON EDISON
Mailing Contact:	CON EDISON
Mailing Address 1:	4 IRVING PL
Mailing Address 2:	15TH FL
Mailing City:	NEW YORK
Mailing State:	NY
Mailing Zip:	10003
Mailing Zip 4:	Not reported
Mailing Country:	USA
Mailing Phone:	Not reported

CON EDISON (Continued) **S117741221**

NY MANIFEST:

Document ID:	Not reported
Manifest Status:	Not reported
seq:	Not reported
Year:	2015
Trans1 State ID:	NJD003812047
Trans2 State ID:	Not reported
Generator Ship Date:	03/05/2015
Trans1 Recv Date:	03/05/2015
Trans2 Recv Date:	Not reported
TSD Site Recv Date:	03/09/2015
Part A Recv Date:	Not reported
Part B Recv Date:	Not reported
Generator EPA ID:	NYP004744397
Trans1 EPA ID:	Not reported
Trans2 EPA ID:	Not reported
TSDF ID 1:	NJD991291105
TSDF ID 2:	Not reported
Manifest Tracking Number:	002621259GBF
Import Indicator:	N
Export Indicator:	N
Discr Quantity Indicator:	N
Discr Type Indicator:	N
Discr Residue Indicator:	N
Discr Partial Reject Indicator:	N
Discr Full Reject Indicator:	N
Manifest Ref Number:	Not reported
Alt Facility RCRA ID:	Not reported
Alt Facility Sign Date:	Not reported
MGMT Method Type Code:	H110
Waste Code:	Not reported
Waste Code:	Not reported
Waste Code:	Not reported
Waste Code:	Not reported
Waste Code:	Not reported
Waste Code:	Not reported
Quantity:	1500
Units:	P - Pounds
Number of Containers:	1
Container Type:	TT - Cargo tank, tank trucks
Handling Method:	T Chemical, physical, or biological treatment.
Specific Gravity:	1
Waste Code:	D008
Waste Code 1_2:	Not reported
Waste Code 1_3:	Not reported
Waste Code 1_4:	Not reported
Waste Code 1_5:	Not reported
Waste Code 1_6:	Not reported

Click this hyperlink while viewing on your computer to access
-1 additional NY MANIFEST: record(s) in the EDR Site Report.

H57 **CON EDISON** **NY MANIFEST** **S121968411**
ENE **2051 BROADWAY** **N/A**
< 1/8 **BROOKLYN, NY 11207**
0.115 mi.
606 ft. **Site 11 of 13 in cluster H**

Relative: **Higher**
Actual: **77 ft.**

NY MANIFEST:

Country:	USA
EPA ID:	NYP005115324
Facility Status:	Not reported
Location Address 1:	2051 BROADWAY
Code:	BP
Location Address 2:	Not reported
Total Tanks:	Not reported
Location City:	BROOKLYN
Location State:	NY
Location Zip:	11207
Location Zip 4:	Not reported

NY MANIFEST:

EPAID:	NYP005115324
Mailing Name:	CON EDISON
Mailing Contact:	CON EDISON
Mailing Address 1:	4 IRVING PL
Mailing Address 2:	Not reported
Mailing City:	NEW YORK
Mailing State:	NY
Mailing Zip:	10003
Mailing Zip 4:	Not reported
Mailing Country:	USA
Mailing Phone:	Not reported

Click this hyperlink while viewing on your computer to access
-1 additional NY MANIFEST: record(s) in the EDR Site Report.

H58 **CON EDISON** **NY MANIFEST** **S117741220**
ENE **BROADWAY & VANSINDREN MH57995** **N/A**
< 1/8 **BROOKLYN, NY 11207**
0.115 mi.
606 ft. **Site 12 of 13 in cluster H**

Relative: **Higher**
Actual: **77 ft.**

NY MANIFEST:

Country:	USA
EPA ID:	NYP004744389
Facility Status:	Not reported
Location Address 1:	2051 BROADWAY
Code:	BP
Location Address 2:	MH57995
Total Tanks:	Not reported
Location City:	BROOKLYN
Location State:	NY
Location Zip:	11207
Location Zip 4:	Not reported

NY MANIFEST:

EPAID:	NYP004744389
Mailing Name:	CON EDISON
Mailing Contact:	CON EDISON
Mailing Address 1:	4 IRVING PL
Mailing Address 2:	15TH FL

CON EDISON (Continued) **S117741220**

Mailing City:	NEW YORK
Mailing State:	NY
Mailing Zip:	10003
Mailing Zip 4:	Not reported
Mailing Country:	USA
Mailing Phone:	Not reported

NY MANIFEST:

Document ID:	Not reported
Manifest Status:	Not reported
seq:	Not reported
Year:	2015
Trans1 State ID:	NJD003812047
Trans2 State ID:	Not reported
Generator Ship Date:	03/05/2015
Trans1 Recv Date:	03/05/2015
Trans2 Recv Date:	Not reported
TSD Site Recv Date:	03/09/2015
Part A Recv Date:	Not reported
Part B Recv Date:	Not reported
Generator EPA ID:	NYP004744389
Trans1 EPA ID:	Not reported
Trans2 EPA ID:	Not reported
TSDF ID 1:	NJD991291105
TSDF ID 2:	Not reported
Manifest Tracking Number:	002621332GBF
Import Indicator:	N
Export Indicator:	N
Discr Quantity Indicator:	N
Discr Type Indicator:	N
Discr Residue Indicator:	N
Discr Partial Reject Indicator:	N
Discr Full Reject Indicator:	N
Manifest Ref Number:	Not reported
Alt Facility RCRA ID:	Not reported
Alt Facility Sign Date:	Not reported
MGMT Method Type Code:	H110
Waste Code:	Not reported
Waste Code:	Not reported
Waste Code:	Not reported
Waste Code:	Not reported
Waste Code:	Not reported
Waste Code:	Not reported
Quantity:	1000
Units:	P - Pounds
Number of Containers:	1
Container Type:	TT - Cargo tank, tank trucks
Handling Method:	T Chemical, physical, or biological treatment.
Specific Gravity:	1
Waste Code:	D008
Waste Code 1_2:	Not reported
Waste Code 1_3:	Not reported
Waste Code 1_4:	Not reported
Waste Code 1_5:	Not reported
Waste Code 1_6:	Not reported

CON EDISON (Continued) **S117741220**

Click this hyperlink while viewing on your computer to access
-1 additional NY MANIFEST: record(s) in the EDR Site Report.

59
SW
< 1/8
0.118 mi.
623 ft.

LINCOLN SERVICE STATION **EDR Hist Auto** **1020663340**
1727 E NEW YORK AVE **N/A**
BROOKLYN, NY 11212

Relative:
Lower

Actual:
65 ft.

EDR Hist Auto

Year:	Name:	Type:
1969	LINCOLN SERVICE STATION	Gasoline Service Stations
1969	LINCOLN SERVICE STATION	Gasoline Service Stations
1970	LINCOLN SERVICE STATION	Gasoline Service Stations
1971	LINCOLN SERVICE STATION	Gasoline Service Stations
1972	LINCOLN SERVICE STATION	Gasoline Service Stations
1973	LINCOLN SERVICE STATION	Gasoline Service Stations
1974	LINCOLN SERVICE STATION	Gasoline Service Stations
1975	LINCOLN SERVICE STATION	Gasoline Service Stations
1983	LINCOLN SERVICE STATION	Gasoline Service Stations
1985	LINCOLN SERVICE STATION	Gasoline Service Stations
1986	LINCOLN SERVICE STATION	Gasoline Service Stations
1987	LINCOLN SERVICE STATION	Gasoline Service Stations
1988	LINCOLN SERVICE STATION	Gasoline Service Stations
1989	LINCOLN SERVICE STATION	Gasoline Service Stations
1990	LINCOLN SERVICE STATION	Gasoline Service Stations
1991	LINCOLN SERVICE STATION	Gasoline Service Stations
1992	LINCOLN SERVICE STATION	Gasoline Service Stations
1993	LINCOLN SERVICE STATION	Gasoline Service Stations
1994	LINCOLN SERVICE STATION	Gasoline Service Stations
1995	LINCOLN SERVICE STATION	Gasoline Service Stations

60
SSE
1/8-1/4
0.126 mi.
666 ft.

EAST NEW SERVICE CORPORATION **NY UST** **U000417953**
36 SNEDIKER AVENUE **N/A**
BROOKLYN, NY 11207

Relative:
Lower

Actual:
59 ft.

UST:

Id/Status:	2-344346 / Unregulated/Closed
Program Type:	PBS
Region:	STATE
DEC Region:	2
Expiration Date:	N/A
UTM X:	592770.22243
UTM Y:	4503180.66160
Site Type:	Other

Affiliation Records:

Site Id:	16748
Affiliation Type:	Facility Owner
Company Name:	CLARENDON HOLDING COMPANY
Contact Type:	Not reported
Contact Name:	Not reported
Address1:	5381 KINGS HIGHWAY
Address2:	Not reported

EAST NEW SERVICE CORPORATION (Continued) **U000417953**

City:	BROOKLYN
State:	NY
Zip Code:	11203
Country Code:	001
Phone:	(718) 629-6900
EMail:	Not reported
Fax Number:	Not reported
Modified By:	TRANSLAT
Date Last Modified:	2004-03-04

Site Id:	16748
Affiliation Type:	Mail Contact
Company Name:	EAST NEW YORK SERVICE CORPORATION
Contact Type:	Not reported
Contact Name:	Not reported
Address1:	5381 KINGS HIGHWAY
Address2:	Not reported
City:	BROOKLYN
State:	NY
Zip Code:	11203
Country Code:	001
Phone:	(718) 629-6900
EMail:	Not reported
Fax Number:	Not reported
Modified By:	TRANSLAT
Date Last Modified:	2004-03-04

Site Id:	16748
Affiliation Type:	Facility Operator
Company Name:	EAST NEW SERVICE CORPORATION
Contact Type:	Not reported
Contact Name:	ANTHONY CURCIO
Address1:	Not reported
Address2:	Not reported
City:	Not reported
State:	NN
Zip Code:	Not reported
Country Code:	001
Phone:	(718) 342-6510
EMail:	Not reported
Fax Number:	Not reported
Modified By:	TRANSLAT
Date Last Modified:	2004-03-04

Site Id:	16748
Affiliation Type:	Emergency Contact
Company Name:	CLARENDON HOLDING COMPANY
Contact Type:	Not reported
Contact Name:	ANTHONY CURCIO
Address1:	Not reported
Address2:	Not reported
City:	Not reported
State:	NN
Zip Code:	Not reported
Country Code:	001
Phone:	(718) 342-6510
EMail:	Not reported

EAST NEW SERVICE CORPORATION (Continued) **U000417953**

Fax Number:	Not reported
Modified By:	TRANSLAT
Date Last Modified:	2004-03-04

Tank Info:

Tank Number:	001
Tank ID:	32551
Tank Status:	Closed - In Place
Material Name:	Closed - In Place
Capacity Gallons:	550
Install Date:	11/01/1994
Date Tank Closed:	07/01/1994
Registered:	True
Tank Location:	Underground
Tank Type:	Steel/carbon steel
Material Code:	0001
Common Name of Substance:	#2 Fuel Oil (On-Site Consumption)
Tightness Test Method:	NN
Date Test:	Not reported
Next Test Date:	Not reported
Pipe Model:	Not reported
Modified By:	TRANSLAT
Last Modified:	04/14/2017

Equipment Records:

A00 - Tank Internal Protection - None
D01 - Pipe Type - Steel/Carbon Steel/Iron
H00 - Tank Leak Detection - None
I00 - Overfill - None
G00 - Tank Secondary Containment - None
J02 - Dispenser - Suction Dispenser
B00 - Tank External Protection - None
C00 - Pipe Location - No Piping
F00 - Pipe External Protection - None

Tank Number:	002
Tank ID:	32552
Tank Status:	Closed - In Place
Material Name:	Closed - In Place
Capacity Gallons:	550
Install Date:	11/01/1994
Date Tank Closed:	07/01/1994
Registered:	True
Tank Location:	Underground
Tank Type:	Steel/carbon steel
Material Code:	0001
Common Name of Substance:	#2 Fuel Oil (On-Site Consumption)
Tightness Test Method:	NN
Date Test:	Not reported
Next Test Date:	Not reported
Pipe Model:	Not reported
Modified By:	TRANSLAT
Last Modified:	04/14/2017

EAST NEW SERVICE CORPORATION (Continued) **U000417953**

Equipment Records:

G00 - Tank Secondary Containment - None
J02 - Dispenser - Suction Dispenser
H00 - Tank Leak Detection - None
I00 - Overfill - None
A00 - Tank Internal Protection - None
D01 - Pipe Type - Steel/Carbon Steel/Iron
B00 - Tank External Protection - None
C00 - Pipe Location - No Piping
F00 - Pipe External Protection - None

Tank Number:	003
Tank ID:	48528
Tank Status:	Closed - In Place
Material Name:	Closed - In Place
Capacity Gallons:	550
Install Date:	Not reported
Date Tank Closed:	05/01/1997
Registered:	True
Tank Location:	Underground
Tank Type:	Steel/carbon steel
Material Code:	0008
Common Name of Substance:	Diesel
Tightness Test Method:	NN
Date Test:	Not reported
Next Test Date:	Not reported
Pipe Model:	Not reported
Modified By:	TRANSLAT
Last Modified:	04/14/2017

Equipment Records:

C02 - Pipe Location - Underground/On-ground
G00 - Tank Secondary Containment - None
J02 - Dispenser - Suction Dispenser
A00 - Tank Internal Protection - None
B01 - Tank External Protection - Painted/Asphalt Coating
H00 - Tank Leak Detection - None
I00 - Overfill - None
D02 - Pipe Type - Galvanized Steel
F00 - Pipe External Protection - None

Tank Number:	004
Tank ID:	48529
Tank Status:	Closed - In Place
Material Name:	Closed - In Place
Capacity Gallons:	550
Install Date:	Not reported
Date Tank Closed:	05/01/1997
Registered:	True
Tank Location:	Underground
Tank Type:	Steel/carbon steel
Material Code:	0008
Common Name of Substance:	Diesel

EAST NEW SERVICE CORPORATION (Continued) **U000417953**

Tightness Test Method:	NN
Date Test:	Not reported
Next Test Date:	Not reported
Pipe Model:	Not reported
Modified By:	TRANSLAT
Last Modified:	04/14/2017

Equipment Records:

C02 - Pipe Location - Underground/On-ground
G00 - Tank Secondary Containment - None
J02 - Dispenser - Suction Dispenser
H00 - Tank Leak Detection - None
I00 - Overfill - None
A00 - Tank Internal Protection - None
B01 - Tank External Protection - Painted/Asphalt Coating
D02 - Pipe Type - Galvanized Steel
F00 - Pipe External Protection - None

Tank Number:	005
Tank ID:	48530
Tank Status:	Closed - In Place
Material Name:	Closed - In Place
Capacity Gallons:	550
Install Date:	Not reported
Date Tank Closed:	05/01/1997
Registered:	True
Tank Location:	Underground
Tank Type:	Steel/carbon steel
Material Code:	0008
Common Name of Substance:	Diesel

Tightness Test Method:	NN
Date Test:	Not reported
Next Test Date:	Not reported
Pipe Model:	Not reported
Modified By:	TRANSLAT
Last Modified:	04/14/2017

Equipment Records:

G00 - Tank Secondary Containment - None
J02 - Dispenser - Suction Dispenser
C02 - Pipe Location - Underground/On-ground
H00 - Tank Leak Detection - None
I00 - Overfill - None
A00 - Tank Internal Protection - None
B01 - Tank External Protection - Painted/Asphalt Coating
D02 - Pipe Type - Galvanized Steel
F00 - Pipe External Protection - None

Tank Number:	006
Tank ID:	48531
Tank Status:	Closed - In Place
Material Name:	Closed - In Place
Capacity Gallons:	550
Install Date:	Not reported
Date Tank Closed:	05/01/1997

EAST NEW SERVICE CORPORATION (Continued) **U000417953**

Registered:	True
Tank Location:	Underground
Tank Type:	Steel/carbon steel
Material Code:	0008
Common Name of Substance:	Diesel
Tightness Test Method:	NN
Date Test:	Not reported
Next Test Date:	Not reported
Pipe Model:	Not reported
Modified By:	TRANSLAT
Last Modified:	04/14/2017

Equipment Records:

C02 - Pipe Location - Underground/On-ground
G00 - Tank Secondary Containment - None
J02 - Dispenser - Suction Dispenser
H00 - Tank Leak Detection - None
I00 - Overfill - None
A00 - Tank Internal Protection - None
B01 - Tank External Protection - Painted/Asphalt Coating
D02 - Pipe Type - Galvanized Steel
F00 - Pipe External Protection - None

Tank Number:	007
Tank ID:	48741
Tank Status:	Closed - In Place
Material Name:	Closed - In Place
Capacity Gallons:	3000
Install Date:	Not reported
Date Tank Closed:	05/01/1998
Registered:	True
Tank Location:	Underground
Tank Type:	Steel/carbon steel
Material Code:	0001
Common Name of Substance:	#2 Fuel Oil (On-Site Consumption)
Tightness Test Method:	NN
Date Test:	Not reported
Next Test Date:	Not reported
Pipe Model:	Not reported
Modified By:	TRANSLAT
Last Modified:	04/14/2017

Equipment Records:

C02 - Pipe Location - Underground/On-ground
G00 - Tank Secondary Containment - None
J02 - Dispenser - Suction Dispenser
H00 - Tank Leak Detection - None
I00 - Overfill - None
A00 - Tank Internal Protection - None
B01 - Tank External Protection - Painted/Asphalt Coating
D02 - Pipe Type - Galvanized Steel
F00 - Pipe External Protection - None

61
ESE
1/8-1/4
0.128 mi.
678 ft.

H E L P BROOKLYN HOUSING NEW YORK
HINSDALE ST & SNEDIKER AVE
BROOKLYN, NY 11207

RCRA NonGen / NLR

1000457372
NYD986925220

Relative:
Lower

Actual:
62 ft.

RCRA NonGen / NLR:

Date form received by agency:	01/01/2007
Facility name:	H E L P BROOKLYN HOUSING NEW YORK
Facility address:	HINSDALE ST & SNEDIKER AVE BROOKLYN, NY 11207
EPA ID:	NYD986925220
Mailing address:	OLD POST RD EDISON, NY 08817
Contact:	Not reported
Contact address:	OLD POST RD EDISON, NY 08817
Contact country:	US
Contact telephone:	Not reported
Contact email:	Not reported
EPA Region:	02
Classification:	Non-Generator
Description:	Handler: Non-Generators do not presently generate hazardous waste

Owner/Operator Summary:

Owner/operator name:	ANDREW CUOMO
Owner/operator address:	NOT REQUIRED NOT REQUIRED, WY 99999
Owner/operator country:	US
Owner/operator telephone:	212-555-1212
Owner/operator email:	Not reported
Owner/operator fax:	Not reported
Owner/operator extension:	Not reported
Legal status:	Private
Owner/Operator Type:	Operator
Owner/Op start date:	Not reported
Owner/Op end date:	Not reported

Owner/operator name:	ANDREW CUOMO
Owner/operator address:	NOT REQUIRED NOT REQUIRED, WY 99999
Owner/operator country:	US
Owner/operator telephone:	212-555-1212
Owner/operator email:	Not reported
Owner/operator fax:	Not reported
Owner/operator extension:	Not reported
Legal status:	Private
Owner/Operator Type:	Owner
Owner/Op start date:	Not reported
Owner/Op end date:	Not reported

Handler Activities Summary:

U.S. importer of hazardous waste:	No
Mixed waste (haz. and radioactive):	No
Recycler of hazardous waste:	No
Transporter of hazardous waste:	No
Treater, storer or disposer of HW:	No
Underground injection activity:	No

H E L P BROOKLYN HOUSING NEW YORK (Continued) **1000457372**

On-site burner exemption: No
Furnace exemption: No
Used oil fuel burner: No
Used oil processor: No
User oil refiner: No
Used oil fuel marketer to burner: No
Used oil Specification marketer: No
Used oil transfer facility: No
Used oil transporter: No

Historical Generators:
Date form received by agency: 01/01/2006
Site name: H E L P BROOKLYN HOUSING NEW YORK
Classification: Not a generator, verified

Date form received by agency: 07/08/1999
Site name: H E L P BROOKLYN HOUSING NEW YORK
Classification: Not a generator, verified

Date form received by agency: 10/02/1990
Site name: H E L P BROOKLYN HOUSING NEW YORK
Classification: Large Quantity Generator

. Waste code: X003
. Waste name: OTHER STATE REGULATED WASTES [i.e., DIESEL FUEL, GASOLINE AND HOME HEATING OIL]

Violation Status: No violations found

H62 **3147 BROADWAY** **NY LTANKS** **S102672946**
ENE **3147 BROADWAY** **N/A**
1/8-1/4 **BROOKLYN, NY**
0.132 mi.
696 ft. **Site 13 of 13 in cluster H**

Relative:
Higher

Actual:
71 ft.

LTANKS:
Facility ID: 9502935
Site ID: 297337
Closed Date: 1995-06-08
Spill Number: 9502935
Spill Date: 1995-06-08
Spill Cause: Tank Overfill
Spill Source: Private Dwelling
Spill Class: C4
Cleanup Ceased: 1995-06-08
SWIS: 2401
Investigator: SMMARTIN
Referred To: Not reported
Reported to Dept: 1995-06-08
CID: Not reported
Water Affected: Not reported
Spill Notifier: Responsible Party
Last Inspection: Not reported
Recommended Penalty: False
Meets Standard: True
UST Involvement: False
Remediation Phase: 0
Date Entered In Computer: 1995-06-19

3147 BROADWAY (Continued) **S102672946**

Spill Record Last Update:	2004-09-30
Spiller Name:	Not reported
Spiller Company:	UNKNOWN
Spiller Address:	Not reported
Spiller County:	999
Spiller Contact:	Not reported
Spiller Phone:	Not reported
Spiller Extention:	Not reported
DEC Region:	2
DER Facility ID:	240577
DEC Memo:	"Prior to Sept, 2004 data translation this spill Lead_DEC Field was MARTINKAT "
Remarks:	"DRIVER OVERFILLED TANK - CLEANUP DONE - <1 GALLOM - SENT CLEANUP"

All Materials:

Site ID:	297337
Operable Unit ID:	1014162
Operable Unit:	01
Material ID:	367989
Material Code:	0001A
Material Name:	#2 fuel oil
Case No.:	Not reported
Material FA:	Petroleum
Quantity:	3.00
Units:	G
Recovered:	.00
Oxygenate:	Not reported

I63 **INSTITUTE FOR COMMUNITY LIVING, INC.** **NY UST** **U002170635**
WSW **2384 ATLANTIC AVENUE** **N/A**
1/8-1/4 **BROOKLYN, NY 11233**
0.137 mi.
722 ft. **Site 3 of 4 in cluster I**

Relative: **Higher**
Actual: **71 ft.**

UST:

Id/Status:	2-602054 / Unregulated/Closed
Program Type:	PBS
Region:	STATE
DEC Region:	2
Expiration Date:	N/A
UTM X:	592455.01816
UTM Y:	4503311.18520
Site Type:	Manufacturing (Other than Chemical)/Processing

Affiliation Records:

Site Id:	24013
Affiliation Type:	Facility Owner
Company Name:	EASTERN INDUSTRIAL DEVELOPMENT CORPORATION
Contact Type:	Not reported
Contact Name:	Not reported
Address1:	655 PELHAM PARKWAY NORTH
Address2:	Not reported
City:	BRONX
State:	NY
Zip Code:	10467
Country Code:	001
Phone:	(718) 654-5959
EMail:	Not reported

INSTITUTE FOR COMMUNITY LIVING, INC. (Continued) **U002170635**

Fax Number:	Not reported
Modified By:	NRLOMBAR
Date Last Modified:	2010-01-22

Site Id:	24013
Affiliation Type:	Mail Contact
Company Name:	INSTITUTE FOR COMMUNITY LIVING, INC.
Contact Type:	Not reported
Contact Name:	PAT VALERIO
Address1:	40 RECTOR STREET
Address2:	Not reported
City:	NEW YORK
State:	NY
Zip Code:	10006
Country Code:	001
Phone:	(212) 385-3030
EMail:	Not reported
Fax Number:	Not reported
Modified By:	NRLOMBAR
Date Last Modified:	2010-01-22

Site Id:	24013
Affiliation Type:	Facility Operator
Company Name:	INSTITUTE FOR COMMUNITY LIVING, INC.
Contact Type:	Not reported
Contact Name:	CHRISTOPHER HEIGHTER
Address1:	Not reported
Address2:	Not reported
City:	Not reported
State:	NN
Zip Code:	Not reported
Country Code:	001
Phone:	(347) 219-8991
EMail:	Not reported
Fax Number:	Not reported
Modified By:	NRLOMBAR
Date Last Modified:	2010-01-22

Site Id:	24013
Affiliation Type:	Emergency Contact
Company Name:	EASTERN INDUSTRIAL DEVELOPMENT CORPORATION
Contact Type:	Not reported
Contact Name:	CHRISTOPHER HEIGHTER
Address1:	Not reported
Address2:	Not reported
City:	Not reported
State:	NN
Zip Code:	Not reported
Country Code:	999
Phone:	(347) 219-8991
EMail:	Not reported
Fax Number:	Not reported
Modified By:	NRLOMBAR
Date Last Modified:	2010-01-22

Tank Info:

INSTITUTE FOR COMMUNITY LIVING, INC. (Continued) **U002170635**

Tank Number:	001
Tank ID:	48948
Tank Status:	Closed - Removed
Material Name:	Closed - Removed
Capacity Gallons:	1080
Install Date:	Not reported
Date Tank Closed:	10/19/2006
Registered:	True
Tank Location:	Underground
Tank Type:	Steel/carbon steel
Material Code:	0001
Common Name of Substance:	#2 Fuel Oil (On-Site Consumption)
Tightness Test Method:	21
Date Test:	03/22/2001
Next Test Date:	Not reported
Pipe Model:	Not reported
Modified By:	NRLOMBAR
Last Modified:	04/14/2017

Equipment Records:

A01 - Tank Internal Protection - Epoxy Liner
H00 - Tank Leak Detection - None
L09 - Piping Leak Detection - Exempt Suction Piping
C02 - Pipe Location - Underground/On-ground
F06 - Pipe External Protection - Wrapped
G00 - Tank Secondary Containment - None
J02 - Dispenser - Suction Dispenser
I04 - Overfill - Product Level Gauge (A/G)
D01 - Pipe Type - Steel/Carbon Steel/Iron
I05 - Overfill - Vent Whistle
B00 - Tank External Protection - None

I64 **2384 ATLANTIC AVE** **NY LTANKS** **S101174394**
WSW **2384 ATLANTIC AVE** **N/A**
1/8-1/4 **BROOKLYN, NY**
0.137 mi.
722 ft. **Site 4 of 4 in cluster I**

Relative:
Higher

Actual:
71 ft.

LTANKS:

Facility ID:	0512499
Site ID:	358824
Closed Date:	2006-10-06
Spill Number:	0512499
Spill Date:	2006-01-27
Spill Cause:	Tank Test Failure
Spill Source:	Commercial/Industrial
Spill Class:	C4
Cleanup Ceased:	Not reported
SWIS:	2401
Investigator:	HRPATEL
Referred To:	Not reported
Reported to Dept:	2006-01-27
CID:	408
Water Affected:	Not reported
Spill Notifier:	Tank Tester
Last Inspection:	Not reported
Recommended Penalty:	False

2384 ATLANTIC AVE (Continued) **S101174394**

Meets Standard:	False
UST Involvement:	False
Remediation Phase:	0
Date Entered In Computer:	2006-01-27
Spill Record Last Update:	2006-10-06
Spiller Name:	BOB TURRENTINE
Spiller Company:	INSTITUTE FOR COMMUNITY R
Spiller Address:	2384 ATLANTIC AVE
Spiller County:	001
Spiller Contact:	BOB TURRENTINE
Spiller Phone:	(212) 385-3030
Spiller Extention:	Not reported
DEC Region:	2
DER Facility ID:	66192
DEC Memo:	"send TTF letter 01/30/06. Feroze . TTF is sent to: Robert Turrentine Institute For Community Living 40 Rector Street New York, NY 10006. 02/22/06. Feroze, I received a letter from above address that they found a leak at dry portion of the tank. They will repair the tank and test it again. 02/28/06 Feroze. I received a letter from Mr.Robert Turrentine that they will repair or replace the tank and pipe systems. DEC will be informed about their work progress.\\ 03/15/06. Spill is transferred from Feroze to Kumer Patel. 05/17/06-Hiralkumar Patel. Spoke to Jim at Protest. they haven't heard after they submit proposal. Spoke to Pat Valzalerio as Mr. Turrentine is no longer working at management. Pat will call back with more information. 05/18/06-Hiralkumar Patel. Received call from Pat (Ph. 212-385-3030 Ext. 3222, FAX: 212-385-2380). he suggested refurbishing of tank from inside, but landlord is not agree with that. Pat asked to issue a letter requiring such work. Left message for Pat. 05/19/06-Hiralkumar Patel. Received call from Pat. he has an agreement with landlord which covers repair work. and landlord wants this company to do repair, but Pat thinks that this problem can not be solved by repair work as tank needs either to be replaced or refurbished. he gave me owner's information: Scott Milchman (718) 654-5959 Spoke to Mr. Milchman. he doesn't know anything. sent out TTF letter again at following address to owner. Scott Milchman Eastern Industrial Development Corp. 655 Pelham Parkway North Bronx, NY 10467 Ph. (718) 654-5959 FAX (718) 654-6396 letter faxed to Mr. Milchman and to Pat. 05/24/06-Hiralkumar Patel. REceived message from Scott. left message for Scott. 06/05/06-Hiralkumar Patel. REceived message from Pat. left message for Pat. Received message from Pat. they are planning to remove old tank and to install new tank at same location. left message for Pat. 06/26/06-Hiralkumar Patel. Received call from Mr. Milchman. he has hired Eastmond to remove tank. and after removal Eastmond will take required samples and will send tank closure report. 08/01/06-Hiralkumar Patel. left message for Mr. Milchman. left message for Rene at Eastmond. received call from Mr. Milchman. he asked me to talk to Rene at Eastmond. spoke with Rene. they finished tank removal work last thursday and took endpoint samples. they removed 7-10 yards of contaminated soil. Rene will forward lab results once he gets it. 08/29/06-Hiralkumar Patel. spoke with Isaac at Eastmond. he has everything ready but lab analyticals. once he gets it, he will put together and send final report. 09/25/06-Hiralkumar Patel. spoke with Isaac. he will send final report by end of this week. 10/05/06-Hiralkumar Patel. received closure report from Isaac. they removed tank and removed approx. 10 cubic yard of contaminated soil. excavated area has been backfilled

2384 ATLANTIC AVE (Continued) **S101174394**

	and restored to grade. collected 3 endpoint samples. samples doesn't show any contamination. based on available information, case closed."
Remarks:	""

All Materials:

Site ID:	358824
Operable Unit ID:	1116051
Operable Unit:	01
Material ID:	2106175
Material Code:	0001A
Material Name:	#2 fuel oil
Case No.:	Not reported
Material FA:	Petroleum
Quantity:	Not reported
Units:	G
Recovered:	.00
Oxygenate:	Not reported

Facility ID:	9402632
Site ID:	69637
Closed Date:	2003-02-18
Spill Number:	9402632
Spill Date:	1994-05-23
Spill Cause:	Tank Test Failure
Spill Source:	Private Dwelling
Spill Class:	C3
Cleanup Ceased:	Not reported
SWIS:	2401
Investigator:	SMMARTIN
Referred To:	Not reported
Reported to Dept:	1994-05-23
CID:	Not reported
Water Affected:	Not reported
Spill Notifier:	Tank Tester
Last Inspection:	Not reported
Recommended Penalty:	False
Meets Standard:	False
UST Involvement:	False
Remediation Phase:	0
Date Entered In Computer:	1994-06-08
Spill Record Last Update:	2003-02-18
Spiller Name:	Not reported
Spiller Company:	APT BLDG - HOWIE
Spiller Address:	2384 ATLANTIC AVE
Spiller County:	001
Spiller Contact:	Not reported
Spiller Phone:	Not reported
Spiller Extention:	Not reported
DEC Region:	2
DER Facility ID:	66192
DEC Memo:	"Prior to Sept, 2004 data translation this spill Lead_DEC Field was MARTINKATXX Insufficient Information2/18/2003 - Closed Due To The Nature / Extent Of The Spill Report"
Remarks:	"PUMPING TANK OUT TODAY. (TANK NOT REGISTERED)"

All TTF:

Facility ID:	9402632

2384 ATLANTIC AVE (Continued) **S101174394**

Spill Number:	9402632
Spill Tank Test:	1542768
Site ID:	69637
Tank Number:	Not reported
Tank Size:	0
Material:	0001
EPA UST:	Not reported
UST:	Not reported
Cause:	Not reported
Source:	Not reported
Test Method:	00
Test Method 2:	Unknown
Leak Rate:	.00
Gross Fail:	Not reported
Modified By:	Spills
Last Modified Date:	Not reported

All Materials:

Site ID:	69637
Operable Unit ID:	999695
Operable Unit:	01
Material ID:	553954
Material Code:	0001A
Material Name:	#2 fuel oil
Case No.:	Not reported
Material FA:	Petroleum
Quantity:	-1.00
Units:	G
Recovered:	.00
Oxygenate:	Not reported

J65 **BROADWAY FILTON** **NY UST** **U000403356**
ENE **2090 BROADWAY** **N/A**
1/8-1/4 **BROOKLYN, NY 11207**
0.139 mi.
736 ft. **Site 1 of 13 in cluster J**

Relative:
Lower

Actual:
69 ft.

UST:

Id/Status:	2-146188 / Unregulated/Closed
Program Type:	PBS
Region:	STATE
DEC Region:	2
Expiration Date:	N/A
UTM X:	592889.32324
UTM Y:	4503469.38224
Site Type:	Unknown

Affiliation Records:

Site Id:	4228
Affiliation Type:	Facility Owner
Company Name:	POWER TEST REALTY COMPANY
Contact Type:	Not reported
Contact Name:	Not reported
Address1:	175 SUNNYSIDE PL
Address2:	Not reported
City:	PLAINVIEW
State:	NY

BROADWAY FILTON (Continued) **U000403356**

Zip Code:	11803
Country Code:	001
Phone:	(516) 576-9500
EMail:	Not reported
Fax Number:	Not reported
Modified By:	TRANSLAT
Date Last Modified:	2004-03-04

Site Id:	4228
Affiliation Type:	Mail Contact
Company Name:	POWER TEST REALTY COMPANY
Contact Type:	Not reported
Contact Name:	Not reported
Address1:	175 SUNNYSIDE PL
Address2:	Not reported
City:	PLAINVIEW
State:	NY
Zip Code:	11803
Country Code:	001
Phone:	(516) 576-9500
EMail:	Not reported
Fax Number:	Not reported
Modified By:	TRANSLAT
Date Last Modified:	2004-03-04

Site Id:	4228
Affiliation Type:	Facility Operator
Company Name:	BROADWAY FILTON
Contact Type:	Not reported
Contact Name:	BROADWAY FULTON
Address1:	Not reported
Address2:	Not reported
City:	Not reported
State:	NY
Zip Code:	Not reported
Country Code:	001
Phone:	(718) 342-8780
EMail:	Not reported
Fax Number:	Not reported
Modified By:	NRLOMBAR
Date Last Modified:	2009-07-21

Site Id:	4228
Affiliation Type:	Emergency Contact
Company Name:	POWER TEST REALTY COMPANY
Contact Type:	Not reported
Contact Name:	TOM DICKSON
Address1:	Not reported
Address2:	Not reported
City:	Not reported
State:	NN
Zip Code:	Not reported
Country Code:	999
Phone:	(718) 729-6500
EMail:	Not reported
Fax Number:	Not reported
Modified By:	NRLOMBAR

BROADWAY FILTON (Continued) **U000403356**

Date Last Modified: 2009-07-21

Tank Info:

Tank Number: 001
Tank ID: 19133
Tank Status: Closed - Removed
Material Name: Closed - Removed
Capacity Gallons: 550
Install Date: 10/01/1971
Date Tank Closed: 04/20/2012
Registered: True
Tank Location: Underground
Tank Type: Steel/carbon steel
Material Code: 0009
Common Name of Substance: Gasoline

Tightness Test Method: NN
Date Test: Not reported
Next Test Date: Not reported
Pipe Model: Not reported
Modified By: LXZIELIN
Last Modified: 04/14/2017

Equipment Records:

J02 - Dispenser - Suction Dispenser
B00 - Tank External Protection - None
C00 - Pipe Location - No Piping
D02 - Pipe Type - Galvanized Steel
F00 - Pipe External Protection - None
G03 - Tank Secondary Containment - Vault (w/o access)
H00 - Tank Leak Detection - None
I00 - Overfill - None
A00 - Tank Internal Protection - None

Tank Number: 002
Tank ID: 19134
Tank Status: Closed - Removed
Material Name: Closed - Removed
Capacity Gallons: 550
Install Date: 10/01/1971
Date Tank Closed: 04/20/1988
Registered: True
Tank Location: Underground
Tank Type: Steel/carbon steel
Material Code: 0009
Common Name of Substance: Gasoline

Tightness Test Method: NN
Date Test: Not reported
Next Test Date: Not reported
Pipe Model: Not reported
Modified By: LXZIELIN
Last Modified: 04/14/2017

Equipment Records:

J02 - Dispenser - Suction Dispenser

BROADWAY FILTON (Continued) **U000403356**

G03 - Tank Secondary Containment - Vault (w/o access)
H00 - Tank Leak Detection - None
I00 - Overfill - None
D02 - Pipe Type - Galvanized Steel
F00 - Pipe External Protection - None
B00 - Tank External Protection - None
C00 - Pipe Location - No Piping
A00 - Tank Internal Protection - None

Tank Number: 003
Tank ID: 19135
Tank Status: Closed - Removed
Material Name: Closed - Removed
Capacity Gallons: 550
Install Date: 10/01/1971
Date Tank Closed: 04/20/1988
Registered: True
Tank Location: Underground
Tank Type: Steel/carbon steel
Material Code: 0009
Common Name of Substance: Gasoline

Tightness Test Method: NN
Date Test: Not reported
Next Test Date: Not reported
Pipe Model: Not reported
Modified By: LXZIELIN
Last Modified: 04/14/2017

Equipment Records:

J02 - Dispenser - Suction Dispenser
H00 - Tank Leak Detection - None
I00 - Overfill - None
G03 - Tank Secondary Containment - Vault (w/o access)
B00 - Tank External Protection - None
C00 - Pipe Location - No Piping
D02 - Pipe Type - Galvanized Steel
F00 - Pipe External Protection - None
A00 - Tank Internal Protection - None

Tank Number: 004
Tank ID: 19136
Tank Status: Closed - Removed
Material Name: Closed - Removed
Capacity Gallons: 550
Install Date: 10/01/1971
Date Tank Closed: 04/20/1988
Registered: True
Tank Location: Underground
Tank Type: Steel/carbon steel
Material Code: 0009
Common Name of Substance: Gasoline

Tightness Test Method: NN
Date Test: Not reported
Next Test Date: Not reported

BROADWAY FILTON (Continued) **U000403356**

Pipe Model: Not reported
Modified By: LXZIELIN
Last Modified: 04/14/2017

Equipment Records:

J02 - Dispenser - Suction Dispenser
B00 - Tank External Protection - None
C00 - Pipe Location - No Piping
D02 - Pipe Type - Galvanized Steel
F00 - Pipe External Protection - None
G03 - Tank Secondary Containment - Vault (w/o access)
H00 - Tank Leak Detection - None
I00 - Overfill - None
A00 - Tank Internal Protection - None

Tank Number: 005
Tank ID: 19137
Tank Status: Closed - Removed
Material Name: Closed - Removed
Capacity Gallons: 550
Install Date: 10/01/1971
Date Tank Closed: 04/20/1988
Registered: True
Tank Location: Underground
Tank Type: Steel/carbon steel
Material Code: 0009
Common Name of Substance: Gasoline

Tightness Test Method: NN
Date Test: Not reported
Next Test Date: Not reported
Pipe Model: Not reported
Modified By: LXZIELIN
Last Modified: 04/14/2017

Equipment Records:

J02 - Dispenser - Suction Dispenser
G03 - Tank Secondary Containment - Vault (w/o access)
H00 - Tank Leak Detection - None
I00 - Overfill - None
F00 - Pipe External Protection - None
B00 - Tank External Protection - None
C00 - Pipe Location - No Piping
D02 - Pipe Type - Galvanized Steel
A00 - Tank Internal Protection - None

Tank Number: 006
Tank ID: 19138
Tank Status: Closed - Removed
Material Name: Closed - Removed
Capacity Gallons: 550
Install Date: 10/01/1971
Date Tank Closed: 04/20/1988
Registered: True
Tank Location: Underground
Tank Type: Steel/carbon steel

BROADWAY FILTON (Continued) **U000403356**

Material Code: 0009
Common Name of Substance: Gasoline

Tightness Test Method: NN
Date Test: Not reported
Next Test Date: Not reported
Pipe Model: Not reported
Modified By: LXZIELIN
Last Modified: 04/14/2017

Equipment Records:

J02 - Dispenser - Suction Dispenser
G03 - Tank Secondary Containment - Vault (w/o access)
H00 - Tank Leak Detection - None
I00 - Overfill - None
C00 - Pipe Location - No Piping
D02 - Pipe Type - Galvanized Steel
F00 - Pipe External Protection - None
B00 - Tank External Protection - None
A00 - Tank Internal Protection - None

J66 **MTA NYCT - JAMAICA LINE II - JMZ** **RCRA-SQG** **1010328805**
East **KENT AVE & S 6TH ST TO 75TH ST** **NJ MANIFEST** **NYR000145045**
1/8-1/4 **BROOKLYN, NY 11249**
0.147 mi.
774 ft. **Site 2 of 13 in cluster J**

Relative:
Lower

Actual:
69 ft.

RCRA-SQG:
Date form received by agency: 06/24/2016
Facility name: MTA NYCT - JAMAICA LINE II - JMZ
Facility address: KENT AVE & S 6TH ST TO 75TH ST
& JAMAICA AVE
BROOKLYN, NY 11249
EPA ID: NYR000145045
Mailing address: BROADWAY 5TH FL 503
NEW YORK, NY 10004
Contact: LUMINITA MARINESCU
Contact address: BROADWAY 5TH FL 503
NEW YORK, NY 10004
Contact country: US
Contact telephone: 646-252-3506
Contact email: LUMINITA.MARINESCU@NYCT.COM
EPA Region: 02
Land type: State
Classification: Small Small Quantity Generator
Description: Handler: generates more than 100 and less than 1000 kg of hazardous waste during any calendar month and accumulates less than 6000 kg of hazardous waste at any time; or generates 100 kg or less of hazardous waste during any calendar month, and accumulates more than 1000 kg of hazardous waste at any time

Owner/Operator Summary:
Owner/operator name: MTA NYCT
Owner/operator address: Not reported
Not reported
Owner/operator country: US
Owner/operator telephone: Not reported
Owner/operator email: Not reported

MTA NYCT - JAMAICA LINE II - JMZ (Continued) **1010328805**

Owner/operator fax: Not reported
Owner/operator extension: Not reported
Legal status: State
Owner/Operator Type: Operator
Owner/Op start date: 03/01/1968
Owner/Op end date: Not reported

Owner/operator name: MTA NYCT
Owner/operator address: BROADWAY 5TH FL 503
NEW YORK, NY 10004
Owner/operator country: US
Owner/operator telephone: 646-252-3506
Owner/operator email: Not reported
Owner/operator fax: Not reported
Owner/operator extension: Not reported
Legal status: State
Owner/Operator Type: Owner
Owner/Op start date: 03/01/1968
Owner/Op end date: Not reported

Handler Activities Summary:
U.S. importer of hazardous waste: No
Mixed waste (haz. and radioactive): No
Recycler of hazardous waste: No
Transporter of hazardous waste: No
Treater, storer or disposer of HW: No
Underground injection activity: No
On-site burner exemption: No
Furnace exemption: No
Used oil fuel burner: No
Used oil processor: No
User oil refiner: No
Used oil fuel marketer to burner: No
Used oil Specification marketer: No
Used oil transfer facility: No
Used oil transporter: No

. Waste code: D008
. Waste name: LEAD

Historical Generators:
Date form received by agency: 09/10/2015
Site name: MTA NYCT - JAMAICA LINE BENTS 750 -1007
Classification: Not a generator, verified

. Waste code: D008
. Waste name: LEAD

Date form received by agency: 02/10/2014
Site name: MTA NYCT - JAMAICA LINE BENTS 750 -1007
Classification: Large Quantity Generator

. Waste code: D008
. Waste name: LEAD

Date form received by agency: 02/06/2007

MTA NYCT - JAMAICA LINE II - JMZ (Continued) **1010328805**

Site name: MTA NYCT JAMAICA LN J & Z BENTS 750-1007
Classification: Large Quantity Generator

. Waste code: D008
. Waste name: LEAD

Date form received by agency: 02/05/2007
Site name: MTA NYCT JAMAICA LN J & Z BENTS 750-1007
Classification: Large Quantity Generator

Date form received by agency: 02/05/2007
Site name: MTA NYCT JAMAICA LN J & Z BENTS 750-1007
Classification: Large Quantity Generator

Violation Status: No violations found

Evaluation Action Summary:
Evaluation date: 09/01/2015
Evaluation: COMPLIANCE EVALUATION INSPECTION ON-SITE
Area of violation: Not reported
Date achieved compliance: Not reported
Evaluation lead agency: State

NJ MANIFEST:
EPA Id: NYR000145045
Mail Address: BROADWAY 5TH FLOOR
Mail City/State/Zip: NEW YORK, NY 10004
Facility Phone: Not reported
Emergency Phone: Not reported
Contact: LUMINITA MARINESCU
Comments: Not reported
SIC Code: Not reported
County: NY047
Municipal: Not reported
Previous EPA Id: Not reported
Gen Flag: Not reported
Trans Flag: Not reported
TSDF Flag: Not reported
Name Change: Not reported
Date Change: Not reported

Manifest:
Manifest Number: 006736140FLE
EPA ID: NYR000145045
Date Shipped: 9/6/2013
TSDF EPA ID: NJD991291105
Transporter EPA ID: NJR986628162
Transporter 2 EPA ID: Not reported
Transporter 3 EPA ID: Not reported
Transporter 4 EPA ID: Not reported
Transporter 5 EPA ID: Not reported
Transporter 6 EPA ID: Not reported
Transporter 7 EPA ID: Not reported
Transporter 8 EPA ID: Not reported
Transporter 9 EPA ID: Not reported
Transporter 10 EPA ID: Not reported
Date Trans1 Transported Waste: Not reported
Date Trans2 Transported Waste: Not reported

MTA NYCT - JAMAICA LINE II - JMZ (Continued) **1010328805**

Date Trans3 Transported Waste:	Not reported
Date Trans4 Transported Waste:	Not reported
Date Trans5 Transported Waste:	Not reported
Date Trans6 Transported Waste:	Not reported
Date Trans7 Transported Waste:	Not reported
Date Trans8 Transported Waste:	Not reported
Date Trans9 Transported Waste:	Not reported
Date Trans10 Transported Waste:	Not reported
Date TSDF Received Waste:	Not reported
TSDF EPA Facility Name:	Not reported
QTY Units:	Not reported
Transporter SEQ ID:	Not reported
Transporter-1 Date:	Not reported
Waste SEQ ID:	Not reported
Waste Type Code 2:	Not reported
Waste Type Code 3:	Not reported
Waste Type Code 4:	Not reported
Waste Type Code 5:	Not reported
Waste Type Code 6:	Not reported
Date Accepted:	Not reported
Manifest Discrepancy Type:	Not reported
Data Entry Number:	Not reported
Was Load Rejected:	NEW YORK, NY 10004
Reason Load Was Rejected:	Not reported

Waste:

Manifest Year:	Not reported
Waste Code:	D008
Hand Code:	Not reported
Quantity:	21,560.00 Pounds

Manifest Number:	006736226FLE
EPA ID:	NYR000145045
Date Shipped:	9/26/2013
TSDF EPA ID:	NJD991291105
Transporter EPA ID:	NJR986628162
Transporter 2 EPA ID:	Not reported
Transporter 3 EPA ID:	Not reported
Transporter 4 EPA ID:	Not reported
Transporter 5 EPA ID:	Not reported
Transporter 6 EPA ID:	Not reported
Transporter 7 EPA ID:	Not reported
Transporter 8 EPA ID:	Not reported
Transporter 9 EPA ID:	Not reported
Transporter 10 EPA ID:	Not reported
Date Trans1 Transported Waste:	Not reported
Date Trans2 Transported Waste:	Not reported
Date Trans3 Transported Waste:	Not reported
Date Trans4 Transported Waste:	Not reported
Date Trans5 Transported Waste:	Not reported
Date Trans6 Transported Waste:	Not reported
Date Trans7 Transported Waste:	Not reported
Date Trans8 Transported Waste:	Not reported
Date Trans9 Transported Waste:	Not reported
Date Trans10 Transported Waste:	Not reported
Date TSDF Received Waste:	Not reported
TSDF EPA Facility Name:	Not reported

MTA NYCT - JAMAICA LINE II - JMZ (Continued) **1010328805**

QTY Units:	Not reported
Transporter SEQ ID:	Not reported
Transporter-1 Date:	Not reported
Waste SEQ ID:	Not reported
Waste Type Code 2:	Not reported
Waste Type Code 3:	Not reported
Waste Type Code 4:	Not reported
Waste Type Code 5:	Not reported
Waste Type Code 6:	Not reported
Date Accepted:	Not reported
Manifest Discrepancy Type:	Not reported
Data Entry Number:	Not reported
Was Load Rejected:	NEW YORK, NY 10004
Reason Load Was Rejected:	Not reported

Waste:

Manifest Year:	Not reported
Waste Code:	D008
Hand Code:	Not reported
Quantity:	24,660.00 Pounds

Manifest Number:	000458076WAS
EPA ID:	NYR000145045
Date Shipped:	12/10/2012
TSDF EPA ID:	NJD991291105
Transporter EPA ID:	NJR986628162
Transporter 2 EPA ID:	Not reported
Transporter 3 EPA ID:	Not reported
Transporter 4 EPA ID:	Not reported
Transporter 5 EPA ID:	Not reported
Transporter 6 EPA ID:	Not reported
Transporter 7 EPA ID:	Not reported
Transporter 8 EPA ID:	Not reported
Transporter 9 EPA ID:	Not reported
Transporter 10 EPA ID:	Not reported
Date Trans1 Transported Waste:	Not reported
Date Trans2 Transported Waste:	Not reported
Date Trans3 Transported Waste:	Not reported
Date Trans4 Transported Waste:	Not reported
Date Trans5 Transported Waste:	Not reported
Date Trans6 Transported Waste:	Not reported
Date Trans7 Transported Waste:	Not reported
Date Trans8 Transported Waste:	Not reported
Date Trans9 Transported Waste:	Not reported
Date Trans10 Transported Waste:	Not reported
Date TSDF Received Waste:	Not reported
TSDF EPA Facility Name:	Not reported
QTY Units:	Not reported
Transporter SEQ ID:	Not reported
Transporter-1 Date:	Not reported
Waste SEQ ID:	Not reported
Waste Type Code 2:	Not reported
Waste Type Code 3:	Not reported
Waste Type Code 4:	Not reported
Waste Type Code 5:	Not reported
Waste Type Code 6:	Not reported
Date Accepted:	Not reported

MTA NYCT - JAMAICA LINE II - JMZ (Continued) **1010328805**

Manifest Discrepancy Type:	Not reported
Data Entry Number:	Not reported
Was Load Rejected:	NEW YORK, NY 10004
Reason Load Was Rejected:	Not reported

Waste:

Manifest Year:	Not reported
Waste Code:	D008
Hand Code:	Not reported
Quantity:	400.00 Pounds

Manifest Number:	000067829WAS
EPA ID:	NYR000145045
Date Shipped:	05/04/2007
TSDF EPA ID:	NJD991291105
Transporter EPA ID:	NYD046765574
Transporter 2 EPA ID:	Not reported
Transporter 3 EPA ID:	Not reported
Transporter 4 EPA ID:	Not reported
Transporter 5 EPA ID:	Not reported
Transporter 6 EPA ID:	Not reported
Transporter 7 EPA ID:	Not reported
Transporter 8 EPA ID:	Not reported
Transporter 9 EPA ID:	Not reported
Transporter 10 EPA ID:	Not reported
Date Trans1 Transported Waste:	05/04/2007
Date Trans2 Transported Waste:	Not reported
Date Trans3 Transported Waste:	Not reported
Date Trans4 Transported Waste:	Not reported
Date Trans5 Transported Waste:	Not reported
Date Trans6 Transported Waste:	Not reported
Date Trans7 Transported Waste:	Not reported
Date Trans8 Transported Waste:	Not reported
Date Trans9 Transported Waste:	Not reported
Date Trans10 Transported Waste:	Not reported
Date TSDF Received Waste:	05/14/2007
TSDF EPA Facility Name:	Not reported
QTY Units:	Not reported
Transporter SEQ ID:	Not reported
Transporter-1 Date:	Not reported
Waste SEQ ID:	Not reported
Waste Type Code 2:	Not reported
Waste Type Code 3:	Not reported
Waste Type Code 4:	Not reported
Waste Type Code 5:	Not reported
Waste Type Code 6:	Not reported
Date Accepted:	Not reported
Manifest Discrepancy Type:	Not reported
Data Entry Number:	Not reported
Was Load Rejected:	NEW YORK, NY 10004
Reason Load Was Rejected:	Not reported

Waste:

Manifest Year:	Not reported
Waste Code:	D008
Hand Code:	H11
Quantity:	600 P

MTA NYCT - JAMAICA LINE II - JMZ (Continued) **1010328805**

Manifest Number:	006739930FLE
EPA ID:	NYR000145045
Date Shipped:	12/3/2013
TSDF EPA ID:	NJD991291105
Transporter EPA ID:	NJR986628162
Transporter 2 EPA ID:	Not reported
Transporter 3 EPA ID:	Not reported
Transporter 4 EPA ID:	Not reported
Transporter 5 EPA ID:	Not reported
Transporter 6 EPA ID:	Not reported
Transporter 7 EPA ID:	Not reported
Transporter 8 EPA ID:	Not reported
Transporter 9 EPA ID:	Not reported
Transporter 10 EPA ID:	Not reported
Date Trans1 Transported Waste:	Not reported
Date Trans2 Transported Waste:	Not reported
Date Trans3 Transported Waste:	Not reported
Date Trans4 Transported Waste:	Not reported
Date Trans5 Transported Waste:	Not reported
Date Trans6 Transported Waste:	Not reported
Date Trans7 Transported Waste:	Not reported
Date Trans8 Transported Waste:	Not reported
Date Trans9 Transported Waste:	Not reported
Date Trans10 Transported Waste:	Not reported
Date TSDF Received Waste:	Not reported
TSDF EPA Facility Name:	Not reported
QTY Units:	Not reported
Transporter SEQ ID:	Not reported
Transporter-1 Date:	Not reported
Waste SEQ ID:	Not reported
Waste Type Code 2:	Not reported
Waste Type Code 3:	Not reported
Waste Type Code 4:	Not reported
Waste Type Code 5:	Not reported
Waste Type Code 6:	Not reported
Date Accepted:	Not reported
Manifest Discrepancy Type:	Not reported
Data Entry Number:	Not reported
Was Load Rejected:	NEW YORK, NY 10004
Reason Load Was Rejected:	Not reported

Waste:

Manifest Year:	Not reported
Waste Code:	D008
Hand Code:	Not reported
Quantity:	200.00 Pounds

Manifest Number:	006736103FLE
EPA ID:	NYR000145045
Date Shipped:	8/22/2013
TSDF EPA ID:	NJD991291105
Transporter EPA ID:	NJR986628162
Transporter 2 EPA ID:	Not reported
Transporter 3 EPA ID:	Not reported
Transporter 4 EPA ID:	Not reported
Transporter 5 EPA ID:	Not reported
Transporter 6 EPA ID:	Not reported

MTA NYCT - JAMAICA LINE II - JMZ (Continued) **1010328805**

Transporter 7 EPA ID:	Not reported
Transporter 8 EPA ID:	Not reported
Transporter 9 EPA ID:	Not reported
Transporter 10 EPA ID:	Not reported
Date Trans1 Transported Waste:	Not reported
Date Trans2 Transported Waste:	Not reported
Date Trans3 Transported Waste:	Not reported
Date Trans4 Transported Waste:	Not reported
Date Trans5 Transported Waste:	Not reported
Date Trans6 Transported Waste:	Not reported
Date Trans7 Transported Waste:	Not reported
Date Trans8 Transported Waste:	Not reported
Date Trans9 Transported Waste:	Not reported
Date Trans10 Transported Waste:	Not reported
Date TSDF Received Waste:	Not reported
TSDF EPA Facility Name:	Not reported
QTY Units:	Not reported
Transporter SEQ ID:	Not reported
Transporter-1 Date:	Not reported
Waste SEQ ID:	Not reported
Waste Type Code 2:	Not reported
Waste Type Code 3:	Not reported
Waste Type Code 4:	Not reported
Waste Type Code 5:	Not reported
Waste Type Code 6:	Not reported
Date Accepted:	Not reported
Manifest Discrepancy Type:	Not reported
Data Entry Number:	Not reported
Was Load Rejected:	NEW YORK, NY 10004
Reason Load Was Rejected:	Not reported

Waste:

Manifest Year:	Not reported
Waste Code:	D008
Hand Code:	Not reported
Quantity:	31,060.00 Pounds

Manifest Number:	000457880WAS
EPA ID:	NYR000145045
Date Shipped:	11/15/2012
TSDF EPA ID:	NJD991291105
Transporter EPA ID:	NJR986628162
Transporter 2 EPA ID:	Not reported
Transporter 3 EPA ID:	Not reported
Transporter 4 EPA ID:	Not reported
Transporter 5 EPA ID:	Not reported
Transporter 6 EPA ID:	Not reported
Transporter 7 EPA ID:	Not reported
Transporter 8 EPA ID:	Not reported
Transporter 9 EPA ID:	Not reported
Transporter 10 EPA ID:	Not reported
Date Trans1 Transported Waste:	Not reported
Date Trans2 Transported Waste:	Not reported
Date Trans3 Transported Waste:	Not reported
Date Trans4 Transported Waste:	Not reported
Date Trans5 Transported Waste:	Not reported
Date Trans6 Transported Waste:	Not reported

MTA NYCT - JAMAICA LINE II - JMZ (Continued) **1010328805**

Date Trans7 Transported Waste:	Not reported
Date Trans8 Transported Waste:	Not reported
Date Trans9 Transported Waste:	Not reported
Date Trans10 Transported Waste:	Not reported
Date TSDF Received Waste:	Not reported
TSDF EPA Facility Name:	Not reported
QTY Units:	Not reported
Transporter SEQ ID:	Not reported
Transporter-1 Date:	Not reported
Waste SEQ ID:	Not reported
Waste Type Code 2:	Not reported
Waste Type Code 3:	Not reported
Waste Type Code 4:	Not reported
Waste Type Code 5:	Not reported
Waste Type Code 6:	Not reported
Date Accepted:	Not reported
Manifest Discrepancy Type:	Not reported
Data Entry Number:	Not reported
Was Load Rejected:	NEW YORK, NY 10004
Reason Load Was Rejected:	Not reported

Waste:

Manifest Year:	Not reported
Waste Code:	D008
Hand Code:	Not reported
Quantity:	29,660.00 Pounds

Manifest Number:	000518059WAS
EPA ID:	NYR000145045
Date Shipped:	6/19/2013
TSDF EPA ID:	NJD991291105
Transporter EPA ID:	NJR986628162
Transporter 2 EPA ID:	Not reported
Transporter 3 EPA ID:	Not reported
Transporter 4 EPA ID:	Not reported
Transporter 5 EPA ID:	Not reported
Transporter 6 EPA ID:	Not reported
Transporter 7 EPA ID:	Not reported
Transporter 8 EPA ID:	Not reported
Transporter 9 EPA ID:	Not reported
Transporter 10 EPA ID:	Not reported
Date Trans1 Transported Waste:	Not reported
Date Trans2 Transported Waste:	Not reported
Date Trans3 Transported Waste:	Not reported
Date Trans4 Transported Waste:	Not reported
Date Trans5 Transported Waste:	Not reported
Date Trans6 Transported Waste:	Not reported
Date Trans7 Transported Waste:	Not reported
Date Trans8 Transported Waste:	Not reported
Date Trans9 Transported Waste:	Not reported
Date Trans10 Transported Waste:	Not reported
Date TSDF Received Waste:	Not reported
TSDF EPA Facility Name:	Not reported
QTY Units:	Not reported
Transporter SEQ ID:	Not reported
Transporter-1 Date:	Not reported
Waste SEQ ID:	Not reported

MTA NYCT - JAMAICA LINE II - JMZ (Continued) **1010328805**

Waste Type Code 2:	Not reported
Waste Type Code 3:	Not reported
Waste Type Code 4:	Not reported
Waste Type Code 5:	Not reported
Waste Type Code 6:	Not reported
Date Accepted:	Not reported
Manifest Discrepancy Type:	Not reported
Data Entry Number:	Not reported
Was Load Rejected:	NEW YORK, NY 10004
Reason Load Was Rejected:	Not reported

Waste:

Manifest Year:	Not reported
Waste Code:	D008
Hand Code:	Not reported
Quantity:	300.00 Pounds

Manifest Number:	000518069WAS
EPA ID:	NYR000145045
Date Shipped:	6/24/2013
TSDF EPA ID:	NJD991291105
Transporter EPA ID:	NJR986628162
Transporter 2 EPA ID:	Not reported
Transporter 3 EPA ID:	Not reported
Transporter 4 EPA ID:	Not reported
Transporter 5 EPA ID:	Not reported
Transporter 6 EPA ID:	Not reported
Transporter 7 EPA ID:	Not reported
Transporter 8 EPA ID:	Not reported
Transporter 9 EPA ID:	Not reported
Transporter 10 EPA ID:	Not reported
Date Trans1 Transported Waste:	Not reported
Date Trans2 Transported Waste:	Not reported
Date Trans3 Transported Waste:	Not reported
Date Trans4 Transported Waste:	Not reported
Date Trans5 Transported Waste:	Not reported
Date Trans6 Transported Waste:	Not reported
Date Trans7 Transported Waste:	Not reported
Date Trans8 Transported Waste:	Not reported
Date Trans9 Transported Waste:	Not reported
Date Trans10 Transported Waste:	Not reported
Date TSDF Received Waste:	Not reported
TSDF EPA Facility Name:	Not reported
QTY Units:	Not reported
Transporter SEQ ID:	Not reported
Transporter-1 Date:	Not reported
Waste SEQ ID:	Not reported
Waste Type Code 2:	Not reported
Waste Type Code 3:	Not reported
Waste Type Code 4:	Not reported
Waste Type Code 5:	Not reported
Waste Type Code 6:	Not reported
Date Accepted:	Not reported
Manifest Discrepancy Type:	Not reported
Data Entry Number:	Not reported
Was Load Rejected:	NEW YORK, NY 10004
Reason Load Was Rejected:	Not reported

MTA NYCT - JAMAICA LINE II - JMZ (Continued) **1010328805**

Waste:

Manifest Year:	Not reported
Waste Code:	D008
Hand Code:	Not reported
Quantity:	24,080.00 Pounds

Manifest Number:	006736343FLE
EPA ID:	NYR000145045
Date Shipped:	10/31/2013
TSDF EPA ID:	NJD991291105
Transporter EPA ID:	NJR986628162
Transporter 2 EPA ID:	Not reported
Transporter 3 EPA ID:	Not reported
Transporter 4 EPA ID:	Not reported
Transporter 5 EPA ID:	Not reported
Transporter 6 EPA ID:	Not reported
Transporter 7 EPA ID:	Not reported
Transporter 8 EPA ID:	Not reported
Transporter 9 EPA ID:	Not reported
Transporter 10 EPA ID:	Not reported
Date Trans1 Transported Waste:	Not reported
Date Trans2 Transported Waste:	Not reported
Date Trans3 Transported Waste:	Not reported
Date Trans4 Transported Waste:	Not reported
Date Trans5 Transported Waste:	Not reported
Date Trans6 Transported Waste:	Not reported
Date Trans7 Transported Waste:	Not reported
Date Trans8 Transported Waste:	Not reported
Date Trans9 Transported Waste:	Not reported
Date Trans10 Transported Waste:	Not reported
Date TSDF Received Waste:	Not reported
TSDF EPA Facility Name:	Not reported
QTY Units:	Not reported
Transporter SEQ ID:	Not reported
Transporter-1 Date:	Not reported
Waste SEQ ID:	Not reported
Waste Type Code 2:	Not reported
Waste Type Code 3:	Not reported
Waste Type Code 4:	Not reported
Waste Type Code 5:	Not reported
Waste Type Code 6:	Not reported
Date Accepted:	Not reported
Manifest Discrepancy Type:	Not reported
Data Entry Number:	Not reported
Was Load Rejected:	NEW YORK, NY 10004
Reason Load Was Rejected:	Not reported

Waste:

Manifest Year:	Not reported
Waste Code:	D008
Hand Code:	Not reported
Quantity:	22,060.00 Pounds

Manifest Number:	000517936WAS
EPA ID:	NYR000145045

MTA NYCT - JAMAICA LINE II - JMZ (Continued) **1010328805**

Date Shipped:	5/16/2013
TSDF EPA ID:	NJD991291105
Transporter EPA ID:	NJR986628162
Transporter 2 EPA ID:	Not reported
Transporter 3 EPA ID:	Not reported
Transporter 4 EPA ID:	Not reported
Transporter 5 EPA ID:	Not reported
Transporter 6 EPA ID:	Not reported
Transporter 7 EPA ID:	Not reported
Transporter 8 EPA ID:	Not reported
Transporter 9 EPA ID:	Not reported
Transporter 10 EPA ID:	Not reported
Date Trans1 Transported Waste:	Not reported
Date Trans2 Transported Waste:	Not reported
Date Trans3 Transported Waste:	Not reported
Date Trans4 Transported Waste:	Not reported
Date Trans5 Transported Waste:	Not reported
Date Trans6 Transported Waste:	Not reported
Date Trans7 Transported Waste:	Not reported
Date Trans8 Transported Waste:	Not reported
Date Trans9 Transported Waste:	Not reported
Date Trans10 Transported Waste:	Not reported
Date TSDF Received Waste:	Not reported
TSDF EPA Facility Name:	Not reported
QTY Units:	Not reported
Transporter SEQ ID:	Not reported
Transporter-1 Date:	Not reported
Waste SEQ ID:	Not reported
Waste Type Code 2:	Not reported
Waste Type Code 3:	Not reported
Waste Type Code 4:	Not reported
Waste Type Code 5:	Not reported
Waste Type Code 6:	Not reported
Date Accepted:	Not reported
Manifest Discrepancy Type:	Not reported
Data Entry Number:	Not reported
Was Load Rejected:	NEW YORK, NY 10004
Reason Load Was Rejected:	Not reported

Waste:

Manifest Year:	Not reported
Waste Code:	D008
Hand Code:	Not reported
Quantity:	21,360.00 Pounds

Manifest Number:	000517877WAS
EPA ID:	NYR000145045
Date Shipped:	4/9/2013
TSDF EPA ID:	NJD991291105
Transporter EPA ID:	NJR986628162
Transporter 2 EPA ID:	Not reported
Transporter 3 EPA ID:	Not reported
Transporter 4 EPA ID:	Not reported
Transporter 5 EPA ID:	Not reported
Transporter 6 EPA ID:	Not reported
Transporter 7 EPA ID:	Not reported
Transporter 8 EPA ID:	Not reported

MTA NYCT - JAMAICA LINE II - JMZ (Continued) **1010328805**

Transporter 9 EPA ID:	Not reported
Transporter 10 EPA ID:	Not reported
Date Trans1 Transported Waste:	Not reported
Date Trans2 Transported Waste:	Not reported
Date Trans3 Transported Waste:	Not reported
Date Trans4 Transported Waste:	Not reported
Date Trans5 Transported Waste:	Not reported
Date Trans6 Transported Waste:	Not reported
Date Trans7 Transported Waste:	Not reported
Date Trans8 Transported Waste:	Not reported
Date Trans9 Transported Waste:	Not reported
Date Trans10 Transported Waste:	Not reported
Date TSDF Received Waste:	Not reported
TSDF EPA Facility Name:	Not reported
QTY Units:	Not reported
Transporter SEQ ID:	Not reported
Transporter-1 Date:	Not reported
Waste SEQ ID:	Not reported
Waste Type Code 2:	Not reported
Waste Type Code 3:	Not reported
Waste Type Code 4:	Not reported
Waste Type Code 5:	Not reported
Waste Type Code 6:	Not reported
Date Accepted:	Not reported
Manifest Discrepancy Type:	Not reported
Data Entry Number:	Not reported
Was Load Rejected:	NEW YORK, NY 10004
Reason Load Was Rejected:	Not reported

Waste:

Manifest Year:	Not reported
Waste Code:	D008
Hand Code:	Not reported
Quantity:	26,820.00 Pounds

Manifest Number:	006736291FLE
EPA ID:	NYR000145045
Date Shipped:	10/17/2013
TSDF EPA ID:	NJD991291105
Transporter EPA ID:	NJR986628162
Transporter 2 EPA ID:	Not reported
Transporter 3 EPA ID:	Not reported
Transporter 4 EPA ID:	Not reported
Transporter 5 EPA ID:	Not reported
Transporter 6 EPA ID:	Not reported
Transporter 7 EPA ID:	Not reported
Transporter 8 EPA ID:	Not reported
Transporter 9 EPA ID:	Not reported
Transporter 10 EPA ID:	Not reported
Date Trans1 Transported Waste:	Not reported
Date Trans2 Transported Waste:	Not reported
Date Trans3 Transported Waste:	Not reported
Date Trans4 Transported Waste:	Not reported
Date Trans5 Transported Waste:	Not reported
Date Trans6 Transported Waste:	Not reported
Date Trans7 Transported Waste:	Not reported
Date Trans8 Transported Waste:	Not reported

MTA NYCT - JAMAICA LINE II - JMZ (Continued) **1010328805**

Date Trans9 Transported Waste:	Not reported
Date Trans10 Transported Waste:	Not reported
Date TSDF Received Waste:	Not reported
TSDF EPA Facility Name:	Not reported
QTY Units:	Not reported
Transporter SEQ ID:	Not reported
Transporter-1 Date:	Not reported
Waste SEQ ID:	Not reported
Waste Type Code 2:	Not reported
Waste Type Code 3:	Not reported
Waste Type Code 4:	Not reported
Waste Type Code 5:	Not reported
Waste Type Code 6:	Not reported
Date Accepted:	Not reported
Manifest Discrepancy Type:	Not reported
Data Entry Number:	Not reported
Was Load Rejected:	NEW YORK, NY 10004
Reason Load Was Rejected:	Not reported

Waste:

Manifest Year:	Not reported
Waste Code:	D008
Hand Code:	Not reported
Quantity:	28,900.00 Pounds

Manifest Number:	006739947FLE
EPA ID:	NYR000145045
Date Shipped:	12/9/2013
TSDF EPA ID:	NJD991291105
Transporter EPA ID:	NJR986628162
Transporter 2 EPA ID:	Not reported
Transporter 3 EPA ID:	Not reported
Transporter 4 EPA ID:	Not reported
Transporter 5 EPA ID:	Not reported
Transporter 6 EPA ID:	Not reported
Transporter 7 EPA ID:	Not reported
Transporter 8 EPA ID:	Not reported
Transporter 9 EPA ID:	Not reported
Transporter 10 EPA ID:	Not reported
Date Trans1 Transported Waste:	Not reported
Date Trans2 Transported Waste:	Not reported
Date Trans3 Transported Waste:	Not reported
Date Trans4 Transported Waste:	Not reported
Date Trans5 Transported Waste:	Not reported
Date Trans6 Transported Waste:	Not reported
Date Trans7 Transported Waste:	Not reported
Date Trans8 Transported Waste:	Not reported
Date Trans9 Transported Waste:	Not reported
Date Trans10 Transported Waste:	Not reported
Date TSDF Received Waste:	Not reported
TSDF EPA Facility Name:	Not reported
QTY Units:	Not reported
Transporter SEQ ID:	Not reported
Transporter-1 Date:	Not reported
Waste SEQ ID:	Not reported
Waste Type Code 2:	Not reported
Waste Type Code 3:	Not reported

MTA NYCT - JAMAICA LINE II - JMZ (Continued) **1010328805**

Waste Type Code 4:	Not reported
Waste Type Code 5:	Not reported
Waste Type Code 6:	Not reported
Date Accepted:	Not reported
Manifest Discrepancy Type:	Not reported
Data Entry Number:	Not reported
Was Load Rejected:	NEW YORK, NY 10004
Reason Load Was Rejected:	Not reported

Waste:

Manifest Year:	Not reported
Waste Code:	D008
Hand Code:	Not reported
Quantity:	24,800.00 Pounds

Manifest Number:	000517908WAS
EPA ID:	NYR000145045
Date Shipped:	5/3/2013
TSDF EPA ID:	NJD991291105
Transporter EPA ID:	NJR986628162
Transporter 2 EPA ID:	Not reported
Transporter 3 EPA ID:	Not reported
Transporter 4 EPA ID:	Not reported
Transporter 5 EPA ID:	Not reported
Transporter 6 EPA ID:	Not reported
Transporter 7 EPA ID:	Not reported
Transporter 8 EPA ID:	Not reported
Transporter 9 EPA ID:	Not reported
Transporter 10 EPA ID:	Not reported
Date Trans1 Transported Waste:	Not reported
Date Trans2 Transported Waste:	Not reported
Date Trans3 Transported Waste:	Not reported
Date Trans4 Transported Waste:	Not reported
Date Trans5 Transported Waste:	Not reported
Date Trans6 Transported Waste:	Not reported
Date Trans7 Transported Waste:	Not reported
Date Trans8 Transported Waste:	Not reported
Date Trans9 Transported Waste:	Not reported
Date Trans10 Transported Waste:	Not reported
Date TSDF Received Waste:	Not reported
TSDF EPA Facility Name:	Not reported
QTY Units:	Not reported
Transporter SEQ ID:	Not reported
Transporter-1 Date:	Not reported
Waste SEQ ID:	Not reported
Waste Type Code 2:	Not reported
Waste Type Code 3:	Not reported
Waste Type Code 4:	Not reported
Waste Type Code 5:	Not reported
Waste Type Code 6:	Not reported
Date Accepted:	Not reported
Manifest Discrepancy Type:	Not reported
Data Entry Number:	Not reported
Was Load Rejected:	NEW YORK, NY 10004
Reason Load Was Rejected:	Not reported

Waste:

MTA NYCT - JAMAICA LINE II - JMZ (Continued) **1010328805**

Manifest Year:	Not reported
Waste Code:	D008
Hand Code:	Not reported
Quantity:	31,000.00 Pounds

Manifest Number:	006736176FLE
EPA ID:	NYR000145045
Date Shipped:	9/13/2013
TSDF EPA ID:	NJD991291105
Transporter EPA ID:	NJR986628162
Transporter 2 EPA ID:	Not reported
Transporter 3 EPA ID:	Not reported
Transporter 4 EPA ID:	Not reported
Transporter 5 EPA ID:	Not reported
Transporter 6 EPA ID:	Not reported
Transporter 7 EPA ID:	Not reported
Transporter 8 EPA ID:	Not reported
Transporter 9 EPA ID:	Not reported
Transporter 10 EPA ID:	Not reported
Date Trans1 Transported Waste:	Not reported
Date Trans2 Transported Waste:	Not reported
Date Trans3 Transported Waste:	Not reported
Date Trans4 Transported Waste:	Not reported
Date Trans5 Transported Waste:	Not reported
Date Trans6 Transported Waste:	Not reported
Date Trans7 Transported Waste:	Not reported
Date Trans8 Transported Waste:	Not reported
Date Trans9 Transported Waste:	Not reported
Date Trans10 Transported Waste:	Not reported
Date TSDF Received Waste:	Not reported
TSDF EPA Facility Name:	Not reported
QTY Units:	Not reported
Transporter SEQ ID:	Not reported
Transporter-1 Date:	Not reported
Waste SEQ ID:	Not reported
Waste Type Code 2:	Not reported
Waste Type Code 3:	Not reported
Waste Type Code 4:	Not reported
Waste Type Code 5:	Not reported
Waste Type Code 6:	Not reported
Date Accepted:	Not reported
Manifest Discrepancy Type:	Not reported
Data Entry Number:	Not reported
Was Load Rejected:	NEW YORK, NY 10004
Reason Load Was Rejected:	Not reported

Waste:

Manifest Year:	Not reported
Waste Code:	D008
Hand Code:	Not reported
Quantity:	250.00 Pounds

Manifest Number:	000518151WAS
EPA ID:	NYR000145045
Date Shipped:	7/18/2013
TSDF EPA ID:	NJD991291105

MTA NYCT - JAMAICA LINE II - JMZ (Continued) **1010328805**

Transporter EPA ID:	NJR986628162
Transporter 2 EPA ID:	Not reported
Transporter 3 EPA ID:	Not reported
Transporter 4 EPA ID:	Not reported
Transporter 5 EPA ID:	Not reported
Transporter 6 EPA ID:	Not reported
Transporter 7 EPA ID:	Not reported
Transporter 8 EPA ID:	Not reported
Transporter 9 EPA ID:	Not reported
Transporter 10 EPA ID:	Not reported
Date Trans1 Transported Waste:	Not reported
Date Trans2 Transported Waste:	Not reported
Date Trans3 Transported Waste:	Not reported
Date Trans4 Transported Waste:	Not reported
Date Trans5 Transported Waste:	Not reported
Date Trans6 Transported Waste:	Not reported
Date Trans7 Transported Waste:	Not reported
Date Trans8 Transported Waste:	Not reported
Date Trans9 Transported Waste:	Not reported
Date Trans10 Transported Waste:	Not reported
Date TSDF Received Waste:	Not reported
TSDF EPA Facility Name:	Not reported
QTY Units:	Not reported
Transporter SEQ ID:	Not reported
Transporter-1 Date:	Not reported
Waste SEQ ID:	Not reported
Waste Type Code 2:	Not reported
Waste Type Code 3:	Not reported
Waste Type Code 4:	Not reported
Waste Type Code 5:	Not reported
Waste Type Code 6:	Not reported
Date Accepted:	Not reported
Manifest Discrepancy Type:	Not reported
Data Entry Number:	Not reported
Was Load Rejected:	NEW YORK, NY 10004
Reason Load Was Rejected:	Not reported

Waste:

Manifest Year:	Not reported
Waste Code:	D008
Hand Code:	Not reported
Quantity:	15,520.00 Pounds

K67 **CON EDISON - SERVICE BOX 53136** **RCRA-LQG** **1019325884**
SE **60 WILLIAMS AVE** **NYP004868172**
1/8-1/4 **BROOKLYN, NY 11207**
0.147 mi.
778 ft. **Site 1 of 3 in cluster K**

Relative: RCRA-LQG:
Lower

Date form received by agency:	02/05/2016
Facility name:	CON EDISON - SERVICE BOX 53136
Facility address:	60 WILLIAMS AVE BROOKLYN, NY 11207
EPA ID:	NYP004868172

Actual:
59 ft.

CON EDISON - SERVICE BOX 53136 (Continued) **1019325884**

Mailing address: IRVING PLACE, 15TH FL NE
NEW YORK, NY 10003
Contact: DENNIS HUACON
Contact address: IRVING PLACE, 15TH FL NE
NEW YORK, NY 10003
Contact country: US
Contact telephone: 212-460-2757
Contact email: HUACOND@CONED.COM
EPA Region: 02
Classification: Large Quantity Generator
Description: Handler: generates 1,000 kg or more of hazardous waste during any calendar month; or generates more than 1 kg of acutely hazardous waste during any calendar month; or generates more than 100 kg of any residue or contaminated soil, waste or other debris resulting from the cleanup of a spill, into or on any land or water, of acutely hazardous waste during any calendar month; or generates 1 kg or less of acutely hazardous waste during any calendar month, and accumulates more than 1 kg of acutely hazardous waste at any time; or generates 100 kg or less of any residue or contaminated soil, waste or other debris resulting from the cleanup of a spill, into or on any land or water, of acutely hazardous waste during any calendar month, and accumulates more than 100 kg of that material at any time

Owner/Operator Summary:
Owner/operator name: CONSOLIDATED EDISON COMPANY OF NY, INC.
Owner/operator address: IRVING PL 15TH FL NE
NEW YORK, NY 10003
Owner/operator country: US
Owner/operator telephone: Not reported
Owner/operator email: Not reported
Owner/operator fax: Not reported
Owner/operator extension: Not reported
Legal status: Private
Owner/Operator Type: Owner
Owner/Op start date: 11/11/2015
Owner/Op end date: Not reported

Owner/operator name: CONSOLIDATED EDISON COMPANY OF NY, INC.
Owner/operator address: IRVING PL 15TH FL NE
NEW YORK, NY 10003
Owner/operator country: US
Owner/operator telephone: Not reported
Owner/operator email: Not reported
Owner/operator fax: Not reported
Owner/operator extension: Not reported
Legal status: Private
Owner/Operator Type: Operator
Owner/Op start date: 11/11/2015
Owner/Op end date: Not reported

Handler Activities Summary:
U.S. importer of hazardous waste: No
Mixed waste (haz. and radioactive): No
Recycler of hazardous waste: No
Transporter of hazardous waste: No
Treater, storer or disposer of HW: No

CON EDISON - SERVICE BOX 53136 (Continued) **1019325884**

Underground injection activity:	No
On-site burner exemption:	No
Furnace exemption:	No
Used oil fuel burner:	No
Used oil processor:	No
User oil refiner:	No
Used oil fuel marketer to burner:	No
Used oil Specification marketer:	No
Used oil transfer facility:	No
Used oil transporter:	No

. Waste code: D008
. Waste name: LEAD

Biennial Reports:

Last Biennial Reporting Year: 2017

Annual Waste Handled:

Waste code:	D008
Waste name:	LEAD
Amount (Lbs):	4000

Violation Status: No violations found

K68 **CON EDISON - SERVICE BOX 53136** **NJ MANIFEST** **S120677848**
SE **60 WILLIAMS AVE** **N/A**
1/8-1/4 **BROOKLYN, NY 11207**
0.147 mi.
778 ft. **Site 2 of 3 in cluster K**

Relative: NJ MANIFEST:
Lower

EPA Id:	NYP004868172
Mail Address:	IRVING PLACE, 15TH FL NE
Mail City/State/Zip:	NEW YORK, NY 10003
Facility Phone:	Not reported
Emergency Phone:	Not reported
Contact:	DENNIS HUACON
Comments:	Not reported
SIC Code:	Not reported
County:	NY047
Municipal:	Not reported
Previous EPA Id:	Not reported
Gen Flag:	Not reported
Trans Flag:	Not reported
TSDF Flag:	Not reported
Name Change:	Not reported
Date Change:	Not reported

Actual:
59 ft.

Manifest:

Manifest Number:	015319425JJK
EPA ID:	NYP004868172
Date Shipped:	11/11/2015
TSDF EPA ID:	NJD002200046
Transporter EPA ID:	NJ0000027193
Transporter 2 EPA ID:	Not reported
Transporter 3 EPA ID:	Not reported
Transporter 4 EPA ID:	Not reported
Transporter 5 EPA ID:	Not reported

CON EDISON - SERVICE BOX 53136 (Continued) **S120677848**

Transporter 6 EPA ID:	Not reported
Transporter 7 EPA ID:	Not reported
Transporter 8 EPA ID:	Not reported
Transporter 9 EPA ID:	Not reported
Transporter 10 EPA ID:	Not reported
Date Trans1 Transported Waste:	Not reported
Date Trans2 Transported Waste:	Not reported
Date Trans3 Transported Waste:	Not reported
Date Trans4 Transported Waste:	Not reported
Date Trans5 Transported Waste:	Not reported
Date Trans6 Transported Waste:	Not reported
Date Trans7 Transported Waste:	Not reported
Date Trans8 Transported Waste:	Not reported
Date Trans9 Transported Waste:	Not reported
Date Trans10 Transported Waste:	Not reported
Date TSDF Received Waste:	Not reported
TSDF EPA Facility Name:	Not reported
QTY Units:	Not reported
Transporter SEQ ID:	Not reported
Transporter-1 Date:	Not reported
Waste SEQ ID:	Not reported
Waste Type Code 2:	Not reported
Waste Type Code 3:	Not reported
Waste Type Code 4:	Not reported
Waste Type Code 5:	Not reported
Waste Type Code 6:	Not reported
Date Accepted:	Not reported
Manifest Discrepancy Type:	Not reported
Data Entry Number:	Not reported
Was Load Rejected:	NEW YORK, NY 10003
Reason Load Was Rejected:	Not reported

K69 **CON EDISON** **NY MANIFEST** **S118464217**
SE **60 WILLIAMS AVE** **N/A**
1/8-1/4 **BROOKLYN, NY 11207**
0.147 mi.
778 ft. **Site 3 of 3 in cluster K**

Relative:
Lower

Actual:
59 ft.

NY MANIFEST:

Country:	USA
EPA ID:	NYP004868172
Facility Status:	Not reported
Location Address 1:	60 WILLIAMS AVE
Code:	BP
Location Address 2:	Not reported
Total Tanks:	Not reported
Location City:	BROOKLYN
Location State:	NY
Location Zip:	11207
Location Zip 4:	Not reported

NY MANIFEST:

EPAID:	NYP004868172
Mailing Name:	CON EDISON
Mailing Contact:	DENNIS HUACON
Mailing Address 1:	4 IRVING PL 15TH FL

CON EDISON (Continued) **S118464217**

Mailing Address 2:	Not reported
Mailing City:	NEW YORK
Mailing State:	NY
Mailing Zip:	10003
Mailing Zip 4:	Not reported
Mailing Country:	USA
Mailing Phone:	2124603770

NY MANIFEST:

Document ID:	Not reported
Manifest Status:	Not reported
seq:	Not reported
Year:	2015
Trans1 State ID:	NJ0000027193
Trans2 State ID:	Not reported
Generator Ship Date:	11/11/2015
Trans1 Recv Date:	11/11/2015
Trans2 Recv Date:	Not reported
TSD Site Recv Date:	11/11/2015
Part A Recv Date:	Not reported
Part B Recv Date:	Not reported
Generator EPA ID:	NYP004868172
Trans1 EPA ID:	Not reported
Trans2 EPA ID:	Not reported
TSDF ID 1:	NJD002200046
TSDF ID 2:	Not reported
Manifest Tracking Number:	015319425JJK
Import Indicator:	N
Export Indicator:	N
Discr Quantity Indicator:	N
Discr Type Indicator:	N
Discr Residue Indicator:	N
Discr Partial Reject Indicator:	N
Discr Full Reject Indicator:	N
Manifest Ref Number:	Not reported
Alt Facility RCRA ID:	Not reported
Alt Facility Sign Date:	Not reported
MGMT Method Type Code:	H110
Waste Code:	Not reported
Waste Code:	Not reported
Waste Code:	Not reported
Waste Code:	Not reported
Waste Code:	Not reported
Waste Code:	Not reported
Quantity:	4000
Units:	P - Pounds
Number of Containers:	1
Container Type:	TT - Cargo tank, tank trucks
Handling Method:	T Chemical, physical, or biological treatment.
Specific Gravity:	1
Waste Code:	D008
Waste Code 1_2:	Not reported
Waste Code 1_3:	Not reported
Waste Code 1_4:	Not reported
Waste Code 1_5:	Not reported
Waste Code 1_6:	Not reported

CON EDISON (Continued) **S118464217**

Click this hyperlink while viewing on your computer to access
-1 additional NY MANIFEST: record(s) in the EDR Site Report.

J70 **CON EDISON - MANHOLE 15869** **RCRA-LQG** **1014397516**
East **BROADWAY AND JAMAICA AVE** **NY MANIFEST** **NYP004198453**
1/8-1/4 **BROOKLYN, NY 11211**
0.147 mi.
778 ft. **Site 3 of 13 in cluster J**

Relative: **Lower**

Actual: **68 ft.**

RCRA-LQG:

Date form received by agency:	04/16/2010
Facility name:	CON EDISON - MANHOLE 15869
Facility address:	BROADWAY AND JAMAICA AVE BROOKLYN, NY 11211
EPA ID:	NYP004198453
Mailing address:	IRVING PLACE NEW YORK, NY 10003
Contact:	THOMAS P TEELING
Contact address:	Not reported Not reported
Contact country:	Not reported
Contact telephone:	212-460-3770
Contact email:	TEELINGT@CONED.COM
EPA Region:	02
Classification:	Large Quantity Generator
Description:	Handler: generates 1,000 kg or more of hazardous waste during any calendar month; or generates more than 1 kg of acutely hazardous waste during any calendar month; or generates more than 100 kg of any residue or contaminated soil, waste or other debris resulting from the cleanup of a spill, into or on any land or water, of acutely hazardous waste during any calendar month; or generates 1 kg or less of acutely hazardous waste during any calendar month, and accumulates more than 1 kg of acutely hazardous waste at any time; or generates 100 kg or less of any residue or contaminated soil, waste or other debris resulting from the cleanup of a spill, into or on any land or water, of acutely hazardous waste during any calendar month, and accumulates more than 100 kg of that material at any time

Owner/Operator Summary:

Owner/operator name:	CONSOLIDATED EDISON CO. OF NY INC.
Owner/operator address:	IRVING PLACE NYC, NY 10003
Owner/operator country:	US
Owner/operator telephone:	Not reported
Owner/operator email:	Not reported
Owner/operator fax:	Not reported
Owner/operator extension:	Not reported
Legal status:	Private
Owner/Operator Type:	Operator
Owner/Op start date:	10/22/2009
Owner/Op end date:	Not reported
Owner/operator name:	CONSOLIDATED EDISON CO. OF NY INC
Owner/operator address:	IRVING PLACE NYC, NY 10003
Owner/operator country:	US
Owner/operator telephone:	Not reported

CON EDISON - MANHOLE 15869 (Continued) **1014397516**

Owner/operator email: Not reported
Owner/operator fax: Not reported
Owner/operator extension: Not reported
Legal status: Private
Owner/Operator Type: Owner
Owner/Op start date: 10/22/2009
Owner/Op end date: Not reported

Handler Activities Summary:
U.S. importer of hazardous waste: No
Mixed waste (haz. and radioactive): No
Recycler of hazardous waste: No
Transporter of hazardous waste: No
Treater, storer or disposer of HW: No
Underground injection activity: No
On-site burner exemption: No
Furnace exemption: No
Used oil fuel burner: No
Used oil processor: No
User oil refiner: No
Used oil fuel marketer to burner: No
Used oil Specification marketer: No
Used oil transfer facility: No
Used oil transporter: No

. Waste code: D008
. Waste name: LEAD

Violation Status: No violations found

NY MANIFEST:
Country: USA
EPA ID: NYP004198453
Facility Status: Not reported
Location Address 1: BROADWAY AND JAMAICA AVE
Code: BP
Location Address 2: Not reported
Total Tanks: Not reported
Location City: BROOKLYN
Location State: NY
Location Zip: 11211
Location Zip 4: Not reported

NY MANIFEST:
EPAID: NYP004198453
Mailing Name: CONSOLIDATED EDISON
Mailing Contact: FRANKLYN MURRAY
Mailing Address 1: 4 IRVING PLACE RM 828
Mailing Address 2: Not reported
Mailing City: NEW YORK
Mailing State: NY
Mailing Zip: 10003
Mailing Zip 4: Not reported
Mailing Country: USA
Mailing Phone: 2124602808

NY MANIFEST:

CON EDISON - MANHOLE 15869 (Continued) **1014397516**

Document ID:	Not reported
Manifest Status:	Not reported
seq:	Not reported
Year:	2009
Trans1 State ID:	NJD003812047
Trans2 State ID:	Not reported
Generator Ship Date:	10/22/2009
Trans1 Recv Date:	10/22/2009
Trans2 Recv Date:	Not reported
TSD Site Recv Date:	10/23/2009
Part A Recv Date:	Not reported
Part B Recv Date:	Not reported
Generator EPA ID:	NYP004198453
Trans1 EPA ID:	Not reported
Trans2 EPA ID:	Not reported
TSDF ID 1:	NJD991291105
TSDF ID 2:	Not reported
Manifest Tracking Number:	000893944GBF
Import Indicator:	N
Export Indicator:	N
Discr Quantity Indicator:	N
Discr Type Indicator:	N
Discr Residue Indicator:	N
Discr Partial Reject Indicator:	N
Discr Full Reject Indicator:	N
Manifest Ref Number:	Not reported
Alt Facility RCRA ID:	Not reported
Alt Facility Sign Date:	Not reported
MGMT Method Type Code:	H141
Waste Code:	Not reported
Waste Code:	Not reported
Waste Code:	Not reported
Waste Code:	Not reported
Waste Code:	Not reported
Waste Code:	Not reported
Quantity:	400.0
Units:	G - Gallons (liquids only)* (8.3 pounds)
Number of Containers:	1.0
Container Type:	TT - Cargo tank, tank trucks
Handling Method:	T Chemical, physical, or biological treatment.
Specific Gravity:	1.0
Waste Code:	D008
Waste Code 1_2:	Not reported
Waste Code 1_3:	Not reported
Waste Code 1_4:	Not reported
Waste Code 1_5:	Not reported
Waste Code 1_6:	Not reported

Click this hyperlink while viewing on your computer to access
-1 additional NY MANIFEST: record(s) in the EDR Site Report.

J71 **NYCTA-BROADWAY/ENY STATION (A/C LINE)** **RCRA-CESQG** **1001489220**
East **BROADWAY AND JAMAICA AVENUE** **NY MANIFEST** **NYR000072777**
1/8-1/4 **BROOKLYN, NY 11201**
0.147 mi.
778 ft. **Site 4 of 13 in cluster J**

Relative:
Lower

Actual:
68 ft.

RCRA-CESQG:

Date form received by agency:	01/01/2007
Facility name:	NYCTA-BROADWAY/ENY STATION (A/C LINE)
Facility address:	BROADWAY AND JAMAICA AVENUE BROOKLYN, NY 11201
EPA ID:	NYR000072777
Mailing address:	JAY STREET, ROOM 819 BROOKLYN, NY 11201
Contact:	JOSEPHINE F BROWN
Contact address:	JAY STREET, ROOM 819 BROOKLYN, NY 11201
Contact country:	US
Contact telephone:	718-243-4581
Contact email:	Not reported
EPA Region:	02
Land type:	Facility is not located on Indian land. Additional information is not known.
Classification:	Conditionally Exempt Small Quantity Generator
Description:	Handler: generates 100 kg or less of hazardous waste per calendar month, and accumulates 1000 kg or less of hazardous waste at any time; or generates 1 kg or less of acutely hazardous waste per calendar month, and accumulates at any time: 1 kg or less of acutely hazardous waste; or 100 kg or less of any residue or contaminated soil, waste or other debris resulting from the cleanup of a spill, into or on any land or water, of acutely hazardous waste; or generates 100 kg or less of any residue or contaminated soil, waste or other debris resulting from the cleanup of a spill, into or on any land or water, of acutely hazardous waste during any calendar month, and accumulates at any time: 1 kg or less of acutely hazardous waste; or 100 kg or less of any residue or contaminated soil, waste or other debris resulting from the cleanup of a spill, into or on any land or water, of acutely hazardous waste

Owner/Operator Summary:

Owner/operator name:	MTA NEW YORK CITY TRANSIT
Owner/operator address:	10 COLUMBUS CIR 25TH FLOOR NEW YORK, NY 10019
Owner/operator country:	US
Owner/operator telephone:	212-307-6010
Owner/operator email:	Not reported
Owner/operator fax:	Not reported
Owner/operator extension:	Not reported
Legal status:	Municipal
Owner/Operator Type:	Owner
Owner/Op start date:	Not reported
Owner/Op end date:	Not reported

Owner/operator name:	MTA NEW YORK CITY TRANSIT
Owner/operator address:	10 COLUMBUS CIR 25TH FLOOR NEW YORK, NY 10019
Owner/operator country:	US
Owner/operator telephone:	212-307-6010
Owner/operator email:	Not reported
Owner/operator fax:	Not reported

NYCTA-BROADWAY/ENY STATION (A/C LINE) (Continued) **1001489220**

Owner/operator extension: Not reported
Legal status: Municipal
Owner/Operator Type: Operator
Owner/Op start date: Not reported
Owner/Op end date: Not reported

Handler Activities Summary:
U.S. importer of hazardous waste: No
Mixed waste (haz. and radioactive): No
Recycler of hazardous waste: No
Transporter of hazardous waste: No
Treater, storer or disposer of HW: No
Underground injection activity: No
On-site burner exemption: No
Furnace exemption: No
Used oil fuel burner: No
Used oil processor: No
User oil refiner: No
Used oil fuel marketer to burner: No
Used oil Specification marketer: No
Used oil transfer facility: No
Used oil transporter: No

Historical Generators:
Date form received by agency: 01/01/2006
Site name: NYCTA-BROADWAY/ENY STATION (A/C LINE)
Classification: Small Quantity Generator

Date form received by agency: 02/20/2002
Site name: NYCTA-BROADWAY/ENY STATION (A/C LINE)
Classification: Large Quantity Generator

Date form received by agency: 06/17/1999
Site name: MTA NYCT BROADWAY & EAST NEW YORK STA
Classification: Large Quantity Generator

. Waste code: D000
. Waste name: Not Defined

. Waste code: D008
. Waste name: LEAD

Violation Status: No violations found

Evaluation Action Summary:
Evaluation date: 02/19/2008
Evaluation: COMPLIANCE EVALUATION INSPECTION ON-SITE
Area of violation: Not reported
Date achieved compliance: Not reported
Evaluation lead agency: State

NY MANIFEST:
Country: USA
EPA ID: NYR000072777
Facility Status: Not reported
Location Address 1: BROADAY AND JAMAICA AVENUE

NYCTA-BROADWAY/ENY STATION (A/C LINE) (Continued) **1001489220**

Code:	BP
Location Address 2:	Not reported
Total Tanks:	Not reported
Location City:	BROOKLYN
Location State:	NY
Location Zip:	11207
Location Zip 4:	Not reported

NY MANIFEST:

EPAID:	NYR000072777
Mailing Name:	NYCTA BWAY EAST NY STATION A/C LINE
Mailing Contact:	NORMAN OPPENHEIMER
Mailing Address 1:	2 BROADWAY 4TH FL
Mailing Address 2:	Not reported
Mailing City:	NEW YORK
Mailing State:	NY
Mailing Zip:	10004
Mailing Zip 4:	Not reported
Mailing Country:	USA
Mailing Phone:	6462523500

NY MANIFEST:

Document ID:	Not reported
Manifest Status:	Not reported
seq:	Not reported
Year:	2010
Trans1 State ID:	NYD064676557
Trans2 State ID:	Not reported
Generator Ship Date:	03/31/2010
Trans1 Recv Date:	03/31/2010
Trans2 Recv Date:	Not reported
TSD Site Recv Date:	03/31/2010
Part A Recv Date:	Not reported
Part B Recv Date:	Not reported
Generator EPA ID:	NYR000072777
Trans1 EPA ID:	Not reported
Trans2 EPA ID:	Not reported
TSDF ID 1:	NJD991291105
TSDF ID 2:	Not reported
Manifest Tracking Number:	000199616WAS
Import Indicator:	N
Export Indicator:	N
Discr Quantity Indicator:	N
Discr Type Indicator:	N
Discr Residue Indicator:	N
Discr Partial Reject Indicator:	N
Discr Full Reject Indicator:	N
Manifest Ref Number:	Not reported
Alt Facility RCRA ID:	Not reported
Alt Facility Sign Date:	Not reported
MGMT Method Type Code:	H111
Waste Code:	Not reported
Waste Code:	Not reported
Waste Code:	Not reported
Waste Code:	Not reported
Waste Code:	Not reported
Waste Code:	Not reported

NYCTA-BROADWAY/ENY STATION (A/C LINE) (Continued) **1001489220**

Quantity:	200.0
Units:	P - Pounds
Number of Containers:	2.0
Container Type:	DM - Metal drums, barrels
Handling Method:	T Chemical, physical, or biological treatment.
Specific Gravity:	1.0
Waste Code:	D008
Waste Code 1_2:	Not reported
Waste Code 1_3:	Not reported
Waste Code 1_4:	Not reported
Waste Code 1_5:	Not reported
Waste Code 1_6:	Not reported

Click this hyperlink while viewing on your computer to access
-1 additional NY MANIFEST: record(s) in the EDR Site Report.

J72 **CON EDISON** **RCRA NonGen / NLR** **1019325412**
East **BROADWAY & JAMAICA AVE** **NYP004825200**
1/8-1/4 **BROOKLYN, NY 11238**
0.147 mi.
778 ft. **Site 5 of 13 in cluster J**

Relative: **Lower**

Actual: **68 ft.**

RCRA NonGen / NLR:

Date form received by agency:	02/05/2016
Facility name:	CON EDISON
Site name:	CON EDISON - VAULT SUBMERSIBLE 1357
Facility address:	BROADWAY & JAMAICA AVE BROOKLYN, NY 11238
EPA ID:	NYP004825200
Mailing address:	IRVING PLACE, 15TH FL NE NEW YORK, NY 10003
Contact:	THERESA BURKARD
Contact address:	IRVING PLACE, 15TH FL NE NEW YORK, NY 10003
Contact country:	US
Contact telephone:	212-460-2262
Contact email:	BURKARDT@CONED.COM
EPA Region:	02
Classification:	Non-Generator
Description:	Handler: Non-Generators do not presently generate hazardous waste

Owner/Operator Summary:

Owner/operator name:	CONSOLIDATED EDISON COMPANY OF NY, INC.
Owner/operator address:	IRVING PLACE NEW YORK, NY 10003
Owner/operator country:	US
Owner/operator telephone:	Not reported
Owner/operator email:	Not reported
Owner/operator fax:	Not reported
Owner/operator extension:	Not reported
Legal status:	Private
Owner/Operator Type:	Owner
Owner/Op start date:	08/17/2015
Owner/Op end date:	Not reported

Owner/operator name:	CONSOLIDATED EDISON COMPANY OF NY, INC.

CON EDISON (Continued) **1019325412**

Owner/operator address: IRVING PLACE
NEW YORK, NY 10003
Owner/operator country: US
Owner/operator telephone: Not reported
Owner/operator email: Not reported
Owner/operator fax: Not reported
Owner/operator extension: Not reported
Legal status: Private
Owner/Operator Type: Operator
Owner/Op start date: 08/17/2015
Owner/Op end date: Not reported

Handler Activities Summary:
U.S. importer of hazardous waste: No
Mixed waste (haz. and radioactive): No
Recycler of hazardous waste: No
Transporter of hazardous waste: No
Treater, storer or disposer of HW: No
Underground injection activity: No
On-site burner exemption: No
Furnace exemption: No
Used oil fuel burner: No
Used oil processor: No
User oil refiner: No
Used oil fuel marketer to burner: No
Used oil Specification marketer: No
Used oil transfer facility: No
Used oil transporter: No

. Waste code: D008
. Waste name: LEAD

Historical Generators:
Date form received by agency: 08/17/2015
Site name: CON EDISON
Classification: Not a generator, verified

Date form received by agency: 08/17/2015
Site name: CON EDISON
Classification: Large Quantity Generator

Biennial Reports:

Last Biennial Reporting Year: 2017

Annual Waste Handled:
Waste code: D008
Waste name: LEAD
Amount (Lbs): 2490

Violation Status: No violations found

J73 **CON EDISON - VAULT 1291** **RCRA NonGen / NLR** **1010325857**
East **JAMAICA AVE & BROADWAY** **NY MANIFEST** **NYP004134607**
1/8-1/4 **BROOKLYN, NY 11208**
0.147 mi.
778 ft. **Site 6 of 13 in cluster J**

Relative:
Lower

Actual:
68 ft.

RCRA NonGen / NLR:

Date form received by agency:	02/23/2006
Facility name:	CON EDISON - VAULT 1291
Facility address:	JAMAICA AVE & BROADWAY BROOKLYN, NY 11208
EPA ID:	NYP004134607
Mailing address:	4 IRVING PLACE NEW YORK, NY 10003
Contact:	FRANKLIN MURRAY
Contact address:	4 IRVING PLACE NEW YORK, NY 10003
Contact country:	US
Contact telephone:	212-460-2808
Contact email:	MURRAYFR@CONED.COM
EPA Region:	02
Classification:	Non-Generator
Description:	Handler: Non-Generators do not presently generate hazardous waste

Owner/Operator Summary:

Owner/operator name:	CONSOLIDATED EDISON COMPANY OF NY, INC.
Owner/operator address:	4 IRVING PLACE NEW YORK, NY 10003
Owner/operator country:	US
Owner/operator telephone:	Not reported
Owner/operator email:	Not reported
Owner/operator fax:	Not reported
Owner/operator extension:	Not reported
Legal status:	Private
Owner/Operator Type:	Operator
Owner/Op start date:	08/17/2005
Owner/Op end date:	Not reported

Owner/operator name:	CONSOLIDATED EDISON COMPANY OF NY, INC.
Owner/operator address:	4 IRVING PLACE NEW YORK, NY 10003
Owner/operator country:	US
Owner/operator telephone:	Not reported
Owner/operator email:	Not reported
Owner/operator fax:	Not reported
Owner/operator extension:	Not reported
Legal status:	Private
Owner/Operator Type:	Owner
Owner/Op start date:	08/17/2005
Owner/Op end date:	Not reported

Handler Activities Summary:

U.S. importer of hazardous waste:	No
Mixed waste (haz. and radioactive):	No
Recycler of hazardous waste:	No
Transporter of hazardous waste:	No
Treater, storer or disposer of HW:	No
Underground injection activity:	No

CON EDISON - VAULT 1291 (Continued) **1010325857**

On-site burner exemption: No
Furnace exemption: No
Used oil fuel burner: No
Used oil processor: No
User oil refiner: No
Used oil fuel marketer to burner: No
Used oil Specification marketer: No
Used oil transfer facility: No
Used oil transporter: No

Historical Generators:
Date form received by agency: 02/22/2006
Site name: CON EDISON - VAULT 1291
Classification: Not a generator, verified

Date form received by agency: 02/21/2006
Site name: CON EDISON - VAULT 1291
Classification: Large Quantity Generator

. Waste code: B002
. Waste name: B002

Violation Status: No violations found

NY MANIFEST:
Country: USA
EPA ID: NYP004134607
Facility Status: Not reported
Location Address 1: JAMACIA AVE & BROADWAY V1357
Code: BP
Location Address 2: Not reported
Total Tanks: Not reported
Location City: BROOKLYN
Location State: NY
Location Zip: 11201
Location Zip 4: Not reported

NY MANIFEST:
EPAID: NYP004134607
Mailing Name: CONSOLIDATED EDISON
Mailing Contact: FRANKLIN MURRAY
Mailing Address 1: 4 IRVING PLACE RM 828
Mailing Address 2: Not reported
Mailing City: NEW YORK
Mailing State: NY
Mailing Zip: 10003
Mailing Zip 4: Not reported
Mailing Country: USA
Mailing Phone: 2124602808

NY MANIFEST:
Document ID: NYE0624402
Manifest Status: Not reported
seq: Not reported
Year: 2005
Trans1 State ID: NYD006982359
Trans2 State ID: Not reported

CON EDISON - VAULT 1291 (Continued) **1010325857**

Generator Ship Date:	08/17/2005
Trans1 Recv Date:	08/17/2005
Trans2 Recv Date:	Not reported
TSD Site Recv Date:	08/17/2005
Part A Recv Date:	Not reported
Part B Recv Date:	Not reported
Generator EPA ID:	NYP004134607
Trans1 EPA ID:	46235JM
Trans2 EPA ID:	Not reported
TSDF ID 1:	NYD980593636
TSDF ID 2:	Not reported
Manifest Tracking Number:	Not reported
Import Indicator:	Not reported
Export Indicator:	Not reported
Discr Quantity Indicator:	Not reported
Discr Type Indicator:	Not reported
Discr Residue Indicator:	Not reported
Discr Partial Reject Indicator:	Not reported
Discr Full Reject Indicator:	Not reported
Manifest Ref Number:	Not reported
Alt Facility RCRA ID:	Not reported
Alt Facility Sign Date:	Not reported
MGMT Method Type Code:	Not reported
Waste Code:	B002 - PETROLEUM OIL WITH 50 BUT < 500 PPM PCB
Waste Code:	Not reported
Waste Code:	Not reported
Waste Code:	Not reported
Waste Code:	Not reported
Waste Code:	Not reported
Quantity:	04445
Units:	K - Kilograms (2.2 pounds)
Number of Containers:	001
Container Type:	TT - Cargo tank, tank trucks
Handling Method:	T Chemical, physical, or biological treatment.
Specific Gravity:	01.00

Click this hyperlink while viewing on your computer to access
-1 additional NY MANIFEST: record(s) in the EDR Site Report.

J74 **CON ED** **NY MANIFEST** **S118259040**
East **BROADWAY & JAMAICA AVE** **N/A**
1/8-1/4 **BROOKLYN, NY 11238**
0.147 mi.
778 ft. **Site 7 of 13 in cluster J**

Relative: NY MANIFEST:
Lower

Actual: Country:	USA
68 ft. EPA ID:	NYP004825200
Facility Status:	Not reported
Location Address 1:	BROADWAY & JAMAICA AVE
Code:	BP
Location Address 2:	Not reported
Total Tanks:	Not reported
Location City:	BROOKLYN
Location State:	NY
Location Zip:	11238
Location Zip 4:	Not reported

CON ED (Continued) **S118259040**

NY MANIFEST:

EPAID:	NYP004825200
Mailing Name:	CON ED
Mailing Contact:	TOM TEELING
Mailing Address 1:	4 IRVING PLACE - 15TH FLOOR
Mailing Address 2:	Not reported
Mailing City:	NEW YORK
Mailing State:	NY
Mailing Zip:	10003
Mailing Zip 4:	Not reported
Mailing Country:	USA
Mailing Phone:	2124603770

NY MANIFEST:

Document ID:	Not reported
Manifest Status:	Not reported
seq:	Not reported
Year:	2015
Trans1 State ID:	NJD003812047
Trans2 State ID:	NJD003812047
Generator Ship Date:	08/17/2015
Trans1 Recv Date:	08/17/2015
Trans2 Recv Date:	08/20/2015
TSD Site Recv Date:	08/20/2015
Part A Recv Date:	Not reported
Part B Recv Date:	Not reported
Generator EPA ID:	NYP004825200
Trans1 EPA ID:	Not reported
Trans2 EPA ID:	Not reported
TSDF ID 1:	NJD991291105
TSDF ID 2:	Not reported
Manifest Tracking Number:	002624825GBF
Import Indicator:	N
Export Indicator:	N
Discr Quantity Indicator:	N
Discr Type Indicator:	N
Discr Residue Indicator:	N
Discr Partial Reject Indicator:	N
Discr Full Reject Indicator:	N
Manifest Ref Number:	Not reported
Alt Facility RCRA ID:	Not reported
Alt Facility Sign Date:	Not reported
MGMT Method Type Code:	H110
Waste Code:	Not reported
Waste Code:	Not reported
Waste Code:	Not reported
Waste Code:	Not reported
Waste Code:	Not reported
Waste Code:	Not reported
Quantity:	300
Units:	G - Gallons (liquids only)* (8.3 pounds)
Number of Containers:	1
Container Type:	TT - Cargo tank, tank trucks
Handling Method:	T Chemical, physical, or biological treatment.
Specific Gravity:	1
Waste Code:	D008

CON ED (Continued) **S118259040**

Waste Code 1_2:	Not reported
Waste Code 1_3:	Not reported
Waste Code 1_4:	Not reported
Waste Code 1_5:	Not reported
Waste Code 1_6:	Not reported

Click this hyperlink while viewing on your computer to access
-1 additional NY MANIFEST: record(s) in the EDR Site Report.

J75 **NYCTA-CPM ENVIRO ENGINEERING** **NJ MANIFEST** **S111074862**
East **BROADWAY & JAMAICA** **N/A**
1/8-1/4 **BROOKLYN, NY 10004**
0.147 mi.
778 ft. **Site 8 of 13 in cluster J**

Relative:
Lower

Actual:
68 ft.

NJ MANIFEST:

EPA Id:	NYR000072777
Mail Address:	2 BROADWAY, 3RD FLOOR
Mail City/State/Zip:	NEW YORK 10004
Facility Phone:	6462523500
Emergency Phone:	Not reported
Contact:	FINTAN FRAYNOR
Comments:	Not reported
SIC Code:	Not reported
County:	00
Municipal:	00
Previous EPA Id:	Not reported
Gen Flag:	X
Trans Flag:	Not reported
TSDF Flag:	Not reported
Name Change:	Not reported
Date Change:	Not reported

Manifest:

Manifest Number:	000199616WAS
EPA ID:	NYR000072777
Date Shipped:	03/31/2010
TSDF EPA ID:	NJD991291105
Transporter EPA ID:	NYD046765574
Transporter 2 EPA ID:	Not reported
Transporter 3 EPA ID:	Not reported
Transporter 4 EPA ID:	Not reported
Transporter 5 EPA ID:	Not reported
Transporter 6 EPA ID:	Not reported
Transporter 7 EPA ID:	Not reported
Transporter 8 EPA ID:	Not reported
Transporter 9 EPA ID:	Not reported
Transporter 10 EPA ID:	Not reported
Date Trans1 Transported Waste:	03/31/2010
Date Trans2 Transported Waste:	Not reported
Date Trans3 Transported Waste:	Not reported
Date Trans4 Transported Waste:	Not reported
Date Trans5 Transported Waste:	Not reported
Date Trans6 Transported Waste:	Not reported
Date Trans7 Transported Waste:	Not reported
Date Trans8 Transported Waste:	Not reported
Date Trans9 Transported Waste:	Not reported

NYCTA-CPM ENVIRO ENGINEERING (Continued) **S111074862**

Date Trans10 Transported Waste:	Not reported
Date TSDF Received Waste:	03/31/2010
TSDF EPA Facility Name:	Not reported
QTY Units:	Not reported
Transporter SEQ ID:	Not reported
Transporter-1 Date:	Not reported
Waste SEQ ID:	Not reported
Waste Type Code 2:	Not reported
Waste Type Code 3:	Not reported
Waste Type Code 4:	Not reported
Waste Type Code 5:	Not reported
Waste Type Code 6:	Not reported
Date Accepted:	Not reported
Manifest Discrepancy Type:	Not reported
Data Entry Number:	Not reported
Was Load Rejected:	NEW YORK 10004
Reason Load Was Rejected:	Not reported

Waste:

Manifest Year:	Not reported
Waste Code:	D008
Hand Code:	H111
Quantity:	200 P

J76 **CON EDISON** **NJ MANIFEST** **S120675486**
East **BROADWAY & JAMAICA AVE** **N/A**
1/8-1/4 **BROOKLYN, NY 11238**
0.147 mi.
778 ft. **Site 9 of 13 in cluster J**

Relative:
Lower

Actual:
68 ft.

NJ MANIFEST:

EPA Id:	NYP004825200
Mail Address:	IRVING PLACE, 15TH FL NE
Mail City/State/Zip:	NEW YORK, NY 10003
Facility Phone:	Not reported
Emergency Phone:	Not reported
Contact:	THERESA BURKARD
Comments:	Not reported
SIC Code:	Not reported
County:	NY047
Municipal:	Not reported
Previous EPA Id:	Not reported
Gen Flag:	Not reported
Trans Flag:	Not reported
TSDF Flag:	Not reported
Name Change:	Not reported
Date Change:	Not reported

Manifest:

Manifest Number:	002624825GBF
EPA ID:	NYP004825200
Date Shipped:	8/17/2015
TSDF EPA ID:	NJD991291105
Transporter EPA ID:	NJD003812047
Transporter 2 EPA ID:	Not reported
Transporter 3 EPA ID:	Not reported

CON EDISON (Continued) **S120675486**

Transporter 4 EPA ID:	Not reported
Transporter 5 EPA ID:	Not reported
Transporter 6 EPA ID:	Not reported
Transporter 7 EPA ID:	Not reported
Transporter 8 EPA ID:	Not reported
Transporter 9 EPA ID:	Not reported
Transporter 10 EPA ID:	Not reported
Date Trans1 Transported Waste:	Not reported
Date Trans2 Transported Waste:	Not reported
Date Trans3 Transported Waste:	Not reported
Date Trans4 Transported Waste:	Not reported
Date Trans5 Transported Waste:	Not reported
Date Trans6 Transported Waste:	Not reported
Date Trans7 Transported Waste:	Not reported
Date Trans8 Transported Waste:	Not reported
Date Trans9 Transported Waste:	Not reported
Date Trans10 Transported Waste:	Not reported
Date TSDF Received Waste:	Not reported
TSDF EPA Facility Name:	Not reported
QTY Units:	Not reported
Transporter SEQ ID:	Not reported
Transporter-1 Date:	Not reported
Waste SEQ ID:	Not reported
Waste Type Code 2:	Not reported
Waste Type Code 3:	Not reported
Waste Type Code 4:	Not reported
Waste Type Code 5:	Not reported
Waste Type Code 6:	Not reported
Date Accepted:	Not reported
Manifest Discrepancy Type:	Not reported
Data Entry Number:	Not reported
Was Load Rejected:	NEW YORK, NY 10003
Reason Load Was Rejected:	Not reported

J77 **EAST NEW YORK DEPOT** **NY LTANKS** **S100177204**
ENE **25 JAMAICA AVE/NYCTA** **N/A**
1/8-1/4 **BROOKLYN, NY**
0.148 mi.
781 ft. **Site 10 of 13 in cluster J**

Relative: LTANKS:
Lower

Facility ID:	9102804
Site ID:	300659
Closed Date:	2000-12-27
Spill Number:	9102804
Spill Date:	1991-06-10
Spill Cause:	Tank Test Failure
Spill Source:	Commercial/Industrial
Spill Class:	C3
Cleanup Ceased:	Not reported
SWIS:	2401
Investigator:	MCTIBBE
Referred To:	8807411
Reported to Dept:	1991-06-10
CID:	Not reported
Water Affected:	Not reported

Actual:
69 ft.

EAST NEW YORK DEPOT (Continued) **S100177204**

Spill Notifier:	Other
Last Inspection:	Not reported
Recommended Penalty:	False
Meets Standard:	False
UST Involvement:	True
Remediation Phase:	0
Date Entered In Computer:	1991-06-11
Spill Record Last Update:	2010-12-24
Spiller Name:	Not reported
Spiller Company:	NYCTA
Spiller Address:	Not reported
Spiller County:	999
Spiller Contact:	Not reported
Spiller Phone:	Not reported
Spiller Extention:	Not reported
DEC Region:	2
DER Facility ID:	243189
DEC Memo:	"Prior to Sept, 2004 data translation this spill Lead_DEC Field was TIBBE 11/17/94: REASSIGNED FROM SIGONA TO ZHITOMIRSKY ON 11/17/94. transfered from Hale to Tibbe on 12/27/00. refer to 88-07411. tanks closed and replaced and invrstigation/remediation is ongoing. "
Remarks:	"2-500 GAL MANIFOLDED 0.48 CAP SUPPLY LINE, WILL PUMP OUT TANK"

All TTF:

Facility ID:	9102804
Spill Number:	9102804
Spill Tank Test:	1538648
Site ID:	300659
Tank Number:	Not reported
Tank Size:	0
Material:	0008
EPA UST:	Not reported
UST:	Not reported
Cause:	Not reported
Source:	Not reported
Test Method:	00
Test Method 2:	Unknown
Leak Rate:	.00
Gross Fail:	Not reported
Modified By:	Spills
Last Modified Date:	Not reported

All Materials:

Site ID:	300659
Operable Unit ID:	953625
Operable Unit:	01
Material ID:	425291
Material Code:	0008
Material Name:	diesel
Case No.:	Not reported
Material FA:	Petroleum
Quantity:	-1.00
Units:	G
Recovered:	.00
Oxygenate:	Not reported

L78 **MTA NYCT - MANHOLE A - ADJACENT TO COL JB763H** **RCRA-LQG** **1014917908**
North **BROADWAY & VAN SINDEREN AVE** **NJ MANIFEST** **NYP000967760**
1/8-1/4 **BROOKLYN, NY 11223** **NY MANIFEST**
0.149 mi.
789 ft. **Site 1 of 4 in cluster L**

Relative:
Higher

Actual:
86 ft.

RCRA-LQG:

Date form received by agency:	03/02/2012
Facility name:	MTA NYCT - MANHOLE A - ADJACENT TO COL JB763H
Facility address:	BROADWAY & VAN SINDEREN AVE BROOKLYN, NY 11223
EPA ID:	NYP000967760
Mailing address:	BROADWAY 27TH FL NEW YORK, NY 10004
Contact:	CLARE SAMMON
Contact address:	BROADWAY 27TH FL NEW YORK, NY 10004
Contact country:	US
Contact telephone:	646-252-5777
Contact email:	Not reported
EPA Region:	02
Classification:	Large Quantity Generator
Description:	Handler: generates 1,000 kg or more of hazardous waste during any calendar month; or generates more than 1 kg of acutely hazardous waste during any calendar month; or generates more than 100 kg of any residue or contaminated soil, waste or other debris resulting from the cleanup of a spill, into or on any land or water, of acutely hazardous waste during any calendar month; or generates 1 kg or less of acutely hazardous waste during any calendar month, and accumulates more than 1 kg of acutely hazardous waste at any time; or generates 100 kg or less of any residue or contaminated soil, waste or other debris resulting from the cleanup of a spill, into or on any land or water, of acutely hazardous waste during any calendar month, and accumulates more than 100 kg of that material at any time

Owner/Operator Summary:

Owner/operator name:	MTA- NYC TRANSIT
Owner/operator address:	Not reported Not reported
Owner/operator country:	Not reported
Owner/operator telephone:	Not reported
Owner/operator email:	Not reported
Owner/operator fax:	Not reported
Owner/operator extension:	Not reported
Legal status:	State
Owner/Operator Type:	Operator
Owner/Op start date:	01/01/1953
Owner/Op end date:	Not reported

Owner/operator name:	MTA- NYC TRANSIT
Owner/operator address:	BROADWAY 27 TH FL NEW YORK, NY 10004
Owner/operator country:	US
Owner/operator telephone:	646-252-5777
Owner/operator email:	Not reported
Owner/operator fax:	Not reported
Owner/operator extension:	Not reported
Legal status:	State
Owner/Operator Type:	Owner

MTA NYCT - MANHOLE A - ADJACENT TO COL JB763H (Continued) **1014917908**

Owner/Op start date: 01/01/1953
Owner/Op end date: Not reported

Handler Activities Summary:
U.S. importer of hazardous waste: No
Mixed waste (haz. and radioactive): No
Recycler of hazardous waste: No
Transporter of hazardous waste: No
Treater, storer or disposer of HW: No
Underground injection activity: No
On-site burner exemption: No
Furnace exemption: No
Used oil fuel burner: No
Used oil processor: No
User oil refiner: No
Used oil fuel marketer to burner: No
Used oil Specification marketer: No
Used oil transfer facility: No
Used oil transporter: No

. Waste code: D008
. Waste name: LEAD

Historical Generators:
Date form received by agency: 09/30/2011
Site name: MTA NYCT MANHOLE A
Classification: Not a generator, verified

Date form received by agency: 09/23/2011
Site name: MTA NYCT MANHOLE A
Classification: Conditionally Exempt Small Quantity Generator

Violation Status: No violations found

NJ MANIFEST:
EPA Id: NYP000967760
Mail Address: BROADWAY 27TH FL
Mail City/State/Zip: NEW YORK, NY 10004
Facility Phone: Not reported
Emergency Phone: Not reported
Contact: CLARE SAMMON
Comments: Not reported
SIC Code: Not reported
County: NY047
Municipal: Not reported
Previous EPA Id: Not reported
Gen Flag: Not reported
Trans Flag: Not reported
TSDF Flag: Not reported
Name Change: Not reported
Date Change: Not reported

Manifest:
Manifest Number: 003634466JJK
EPA ID: NYP000967760
Date Shipped: 9/24/2011
TSDF EPA ID: NJD002200046

MTA NYCT - MANHOLE A - ADJACENT TO COL JB763H (Continued) **1014917908**

Transporter EPA ID:	NJ0000027193
Transporter 2 EPA ID:	Not reported
Transporter 3 EPA ID:	Not reported
Transporter 4 EPA ID:	Not reported
Transporter 5 EPA ID:	Not reported
Transporter 6 EPA ID:	Not reported
Transporter 7 EPA ID:	Not reported
Transporter 8 EPA ID:	Not reported
Transporter 9 EPA ID:	Not reported
Transporter 10 EPA ID:	Not reported
Date Trans1 Transported Waste:	Not reported
Date Trans2 Transported Waste:	Not reported
Date Trans3 Transported Waste:	Not reported
Date Trans4 Transported Waste:	Not reported
Date Trans5 Transported Waste:	Not reported
Date Trans6 Transported Waste:	Not reported
Date Trans7 Transported Waste:	Not reported
Date Trans8 Transported Waste:	Not reported
Date Trans9 Transported Waste:	Not reported
Date Trans10 Transported Waste:	Not reported
Date TSDF Received Waste:	Not reported
TSDF EPA Facility Name:	Not reported
QTY Units:	Not reported
Transporter SEQ ID:	Not reported
Transporter-1 Date:	Not reported
Waste SEQ ID:	Not reported
Waste Type Code 2:	Not reported
Waste Type Code 3:	Not reported
Waste Type Code 4:	Not reported
Waste Type Code 5:	Not reported
Waste Type Code 6:	Not reported
Date Accepted:	Not reported
Manifest Discrepancy Type:	Not reported
Data Entry Number:	Not reported
Was Load Rejected:	NEW YORK, NY 10004
Reason Load Was Rejected:	Not reported

Waste:

Manifest Year:	Not reported
Waste Code:	D008
Hand Code:	H141
Quantity:	1,500.00 Pounds

NY MANIFEST:

Country:	USA
EPA ID:	NYP000967760
Facility Status:	Not reported
Location Address 1:	BROADWAY & VAN SINDEREN AVE.
Code:	BP
Location Address 2:	Not reported
Total Tanks:	Not reported
Location City:	BROOKLYN
Location State:	NY
Location Zip:	11223

MTA NYCT - MANHOLE A - ADJACENT TO COL JB763H (Continued) **1014917908**

Location Zip 4:	Not reported

NY MANIFEST:

EPAID:	NYP000967760
Mailing Name:	MTA NYCT MANHOLE A
Mailing Contact:	S BULKLEY
Mailing Address 1:	2 BROADWAY
Mailing Address 2:	ROOM: A27.72
Mailing City:	NEW YORK
Mailing State:	NY
Mailing Zip:	10004
Mailing Zip 4:	Not reported
Mailing Country:	USA
Mailing Phone:	6462625774

NY MANIFEST:

Document ID:	Not reported
Manifest Status:	Not reported
seq:	Not reported
Year:	2011
Trans1 State ID:	NJ0000027193
Trans2 State ID:	Not reported
Generator Ship Date:	09/24/2011
Trans1 Recv Date:	09/24/2011
Trans2 Recv Date:	Not reported
TSD Site Recv Date:	09/26/2011
Part A Recv Date:	Not reported
Part B Recv Date:	Not reported
Generator EPA ID:	NYP000967760
Trans1 EPA ID:	Not reported
Trans2 EPA ID:	Not reported
TSDF ID 1:	NJD002200046
TSDF ID 2:	Not reported
Manifest Tracking Number:	003634466JJK
Import Indicator:	N
Export Indicator:	N
Discr Quantity Indicator:	N
Discr Type Indicator:	Y
Discr Residue Indicator:	N
Discr Partial Reject Indicator:	N
Discr Full Reject Indicator:	N
Manifest Ref Number:	Not reported
Alt Facility RCRA ID:	Not reported
Alt Facility Sign Date:	Not reported
MGMT Method Type Code:	H141
Waste Code:	Not reported
Waste Code:	Not reported
Waste Code:	Not reported
Waste Code:	Not reported
Waste Code:	Not reported
Waste Code:	Not reported
Quantity:	1500.0
Units:	K - Kilograms (2.2 pounds)
Number of Containers:	1.0
Container Type:	TT - Cargo tank, tank trucks
Handling Method:	T Chemical, physical, or biological treatment.
Specific Gravity:	1.0

MTA NYCT - MANHOLE A - ADJACENT TO COL JB763H (Continued) **1014917908**

Waste Code:	D008
Waste Code 1_2:	Not reported
Waste Code 1_3:	Not reported
Waste Code 1_4:	Not reported
Waste Code 1_5:	Not reported
Waste Code 1_6:	Not reported

Click this hyperlink while viewing on your computer to access
-1 additional NY MANIFEST: record(s) in the EDR Site Report.

L79 **CON EDISON - MANHOLE 15861** **RCRA-LQG** **1014396288**
North **BROADWAY & VAN SINDEREN AV** **NJ MANIFEST** **NYP004185344**
1/8-1/4 **BROOKLYN, NY 11207** **NY MANIFEST**
0.149 mi.
789 ft. **Site 2 of 4 in cluster L**

Relative:
Higher

Actual:
86 ft.

RCRA-LQG:

Date form received by agency:	03/23/2010
Facility name:	CON EDISON - MANHOLE 15861
Facility address:	BROADWAY & VAN SINDEREN AV BROOKLYN, NY 11207
EPA ID:	NYP004185344
Mailing address:	4 IRVING PLACE NEW YORK, NY 10003
Contact:	FRANKLYN MURRAY
Contact address:	Not reported Not reported
Contact country:	Not reported
Contact telephone:	212-460-2808
Contact email:	MURRAYFR@CONED.COM
EPA Region:	02
Classification:	Large Quantity Generator
Description:	Handler: generates 1,000 kg or more of hazardous waste during any calendar month; or generates more than 1 kg of acutely hazardous waste during any calendar month; or generates more than 100 kg of any residue or contaminated soil, waste or other debris resulting from the cleanup of a spill, into or on any land or water, of acutely hazardous waste during any calendar month; or generates 1 kg or less of acutely hazardous waste during any calendar month, and accumulates more than 1 kg of acutely hazardous waste at any time; or generates 100 kg or less of any residue or contaminated soil, waste or other debris resulting from the cleanup of a spill, into or on any land or water, of acutely hazardous waste during any calendar month, and accumulates more than 100 kg of that material at any time

Owner/Operator Summary:

Owner/operator name:	CONSOLIDATED EDISON COMPANY OF NY, INC.
Owner/operator address:	4 IRVING PLACE NEW YORK, NY 10003
Owner/operator country:	US
Owner/operator telephone:	Not reported
Owner/operator email:	Not reported
Owner/operator fax:	Not reported
Owner/operator extension:	Not reported
Legal status:	Private
Owner/Operator Type:	Operator

CON EDISON - MANHOLE 15861 (Continued) **1014396288**

Owner/Op start date: 07/23/2009
Owner/Op end date: Not reported

Owner/operator name: CONSOLIDATED EDISON COMPANY OF NY, INC.
Owner/operator address: 4 IRVING PLACE
NEW YORK, NY 10003
Owner/operator country: US
Owner/operator telephone: Not reported
Owner/operator email: Not reported
Owner/operator fax: Not reported
Owner/operator extension: Not reported
Legal status: Private
Owner/Operator Type: Owner
Owner/Op start date: 07/23/2009
Owner/Op end date: Not reported

Handler Activities Summary:
U.S. importer of hazardous waste: No
Mixed waste (haz. and radioactive): No
Recycler of hazardous waste: No
Transporter of hazardous waste: No
Treater, storer or disposer of HW: No
Underground injection activity: No
On-site burner exemption: No
Furnace exemption: No
Used oil fuel burner: No
Used oil processor: No
User oil refiner: No
Used oil fuel marketer to burner: No
Used oil Specification marketer: No
Used oil transfer facility: No
Used oil transporter: No

. Waste code: D008
. Waste name: LEAD

Historical Generators:
Date form received by agency: 07/23/2009
Site name: CON EDISON
Classification: Conditionally Exempt Small Quantity Generator

Violation Status: No violations found

NJ MANIFEST:
EPA Id: NYP004185344
Mail Address: 4 IRVING PL, RM 828
Mail City/State/Zip: NEW YORK, NY 10003
Facility Phone: Not reported
Emergency Phone: Not reported
Contact: CAROLINE ISKANDER
Comments: Not reported
SIC Code: Not reported
County: NY047
Municipal: Not reported
Previous EPA Id: Not reported
Gen Flag: Not reported
Trans Flag: Not reported

CON EDISON - MANHOLE 15861 (Continued) **1014396288**

TSDF Flag:	Not reported
Name Change:	Not reported
Date Change:	Not reported

Manifest:

Manifest Number:	000894657GBF
EPA ID:	NYP004185344
Date Shipped:	08/13/2009
TSDF EPA ID:	NJD991291105
Transporter EPA ID:	NJD003812047
Transporter 2 EPA ID:	Not reported
Transporter 3 EPA ID:	Not reported
Transporter 4 EPA ID:	Not reported
Transporter 5 EPA ID:	Not reported
Transporter 6 EPA ID:	Not reported
Transporter 7 EPA ID:	Not reported
Transporter 8 EPA ID:	Not reported
Transporter 9 EPA ID:	Not reported
Transporter 10 EPA ID:	Not reported
Date Trans1 Transported Waste:	08/13/2009
Date Trans2 Transported Waste:	Not reported
Date Trans3 Transported Waste:	Not reported
Date Trans4 Transported Waste:	Not reported
Date Trans5 Transported Waste:	Not reported
Date Trans6 Transported Waste:	Not reported
Date Trans7 Transported Waste:	Not reported
Date Trans8 Transported Waste:	Not reported
Date Trans9 Transported Waste:	Not reported
Date Trans10 Transported Waste:	Not reported
Date TSDF Received Waste:	08/13/2009
TSDF EPA Facility Name:	Not reported
QTY Units:	Not reported
Transporter SEQ ID:	Not reported
Transporter-1 Date:	Not reported
Waste SEQ ID:	Not reported
Waste Type Code 2:	Not reported
Waste Type Code 3:	Not reported
Waste Type Code 4:	Not reported
Waste Type Code 5:	Not reported
Waste Type Code 6:	Not reported
Date Accepted:	Not reported
Manifest Discrepancy Type:	Not reported
Data Entry Number:	Not reported
Was Load Rejected:	NEW YORK, NY 10003
Reason Load Was Rejected:	Not reported

Waste:

Manifest Year:	Not reported
Waste Code:	D008
Hand Code:	H111
Quantity:	900 G

NY MANIFEST:

Country:	USA
EPA ID:	NYP004185344

CON EDISON - MANHOLE 15861 (Continued) **1014396288**

Facility Status:	Not reported
Location Address 1:	BROADWAY & VAN SINDEREN AV
Code:	BP
Location Address 2:	Not reported
Total Tanks:	Not reported
Location City:	BROOKLYN
Location State:	NY
Location Zip:	11207
Location Zip 4:	Not reported

NY MANIFEST:

EPAID:	NYP004185344
Mailing Name:	CONSOLIDATED EDISON MH15861
Mailing Contact:	FRANKLYN MURRAY
Mailing Address 1:	4 IRVING PL RM 828
Mailing Address 2:	Not reported
Mailing City:	NEW YORK
Mailing State:	NY
Mailing Zip:	10003
Mailing Zip 4:	Not reported
Mailing Country:	USA
Mailing Phone:	2124602808

NY MANIFEST:

Document ID:	Not reported
Manifest Status:	Not reported
seq:	Not reported
Year:	2009
Trans1 State ID:	NJD003812047
Trans2 State ID:	Not reported
Generator Ship Date:	08/13/2009
Trans1 Recv Date:	08/13/2009
Trans2 Recv Date:	Not reported
TSD Site Recv Date:	08/13/2009
Part A Recv Date:	Not reported
Part B Recv Date:	Not reported
Generator EPA ID:	NYP004185344
Trans1 EPA ID:	Not reported
Trans2 EPA ID:	Not reported
TSDF ID 1:	NJD991291105
TSDF ID 2:	Not reported
Manifest Tracking Number:	000894657GBF
Import Indicator:	N
Export Indicator:	N
Discr Quantity Indicator:	N
Discr Type Indicator:	N
Discr Residue Indicator:	N
Discr Partial Reject Indicator:	N
Discr Full Reject Indicator:	N
Manifest Ref Number:	Not reported
Alt Facility RCRA ID:	Not reported
Alt Facility Sign Date:	Not reported
MGMT Method Type Code:	H111
Waste Code:	Not reported
Waste Code:	Not reported
Waste Code:	Not reported
Waste Code:	Not reported

CON EDISON - MANHOLE 15861 (Continued) **1014396288**

Waste Code:	Not reported
Waste Code:	Not reported
Quantity:	900.0
Units:	G - Gallons (liquids only)* (8.3 pounds)
Number of Containers:	1.0
Container Type:	TT - Cargo tank, tank trucks
Handling Method:	T Chemical, physical, or biological treatment.
Specific Gravity:	1.0
Waste Code:	D008
Waste Code 1_2:	Not reported
Waste Code 1_3:	Not reported
Waste Code 1_4:	Not reported
Waste Code 1_5:	Not reported
Waste Code 1_6:	Not reported

Click this hyperlink while viewing on your computer to access
-1 additional NY MANIFEST: record(s) in the EDR Site Report.

80
WNW
1/8-1/4
0.158 mi.
835 ft.

MAGNOLIA HOUSE **NY AST** **A100295023**
1430 HERKIMER STREET **N/A**
BROOKLYN, NY 11233

Relative:
Higher

Actual:
79 ft.

AST:

Region:	STATE
DEC Region:	2
Site Status:	Unregulated/Closed
Facility Id:	2-608733
Program Type:	PBS
UTM X:	592434.27322
UTM Y:	4503501.41006
Expiration Date:	N/A
Site Type:	Apartment Building/Office Building

Affiliation Records:

Site Id:	30585
Affiliation Type:	Mail Contact
Company Name:	CAMBA - MAGNOLIA HOUSE
Contact Type:	Not reported
Contact Name:	TOM DAMBAKLY
Address1:	1430 HERKIMER STREET
Address2:	Not reported
City:	BROOKLYN
State:	NY
Zip Code:	11233
Country Code:	001
Phone:	(718) 278-2600
EMail:	TOMD@CAMBA.ORG
Fax Number:	Not reported
Modified By:	NTFREEMA
Date Last Modified:	2015-12-07

Site Id:	30585
Affiliation Type:	Facility Operator
Company Name:	MAGNOLIA HOUSE
Contact Type:	Not reported

MAGNOLIA HOUSE (Continued) **A100295023**

Contact Name:	TOM DAMBAKLY
Address1:	Not reported
Address2:	Not reported
City:	Not reported
State:	NN
Zip Code:	Not reported
Country Code:	001
Phone:	(718) 278-2600
EMail:	Not reported
Fax Number:	Not reported
Modified By:	NTFREEMA
Date Last Modified:	2015-12-07

Site Id:	30585
Affiliation Type:	Emergency Contact
Company Name:	1424 HERKIMER DEVELOPMENT LLC
Contact Type:	Not reported
Contact Name:	TOM DAMBAKLY
Address1:	Not reported
Address2:	Not reported
City:	Not reported
State:	NN
Zip Code:	Not reported
Country Code:	999
Phone:	(718) 278-2600
EMail:	Not reported
Fax Number:	Not reported
Modified By:	NTFREEMA
Date Last Modified:	2015-12-07

Site Id:	30585
Affiliation Type:	Facility Owner
Company Name:	1424 HERKIMER DEVELOPMENT LLC
Contact Type:	PROJECT MANAGER
Contact Name:	LISA K COSTA
Address1:	49 W 44TH STREET
Address2:	Not reported
City:	NEW YORK
State:	NY
Zip Code:	10036
Country Code:	001
Phone:	(212) 453-4274
EMail:	Not reported
Fax Number:	Not reported
Modified By:	NTFREEMA
Date Last Modified:	2015-12-07

Tank Info:

Tank Number:	001
Tank Id:	65579
Material Code:	0001
Common Name of Substance:	#2 Fuel Oil (On-Site Consumption)

Equipment Records:

C01 - Pipe Location - Aboveground

MAGNOLIA HOUSE (Continued) **A100295023**

J02 - Dispenser - Suction Dispenser
G03 - Tank Secondary Containment - Vault (w/o access)
H00 - Tank Leak Detection - None
L09 - Piping Leak Detection - Exempt Suction Piping
I05 - Overfill - Vent Whistle
B00 - Tank External Protection - None
F00 - Pipe External Protection - None
A00 - Tank Internal Protection - None
D01 - Pipe Type - Steel/Carbon Steel/Iron

Tank Location:	1
Tank Type:	Steel/Carbon Steel/Iron
Tank Status:	Closed - Removed
Pipe Model:	Not reported
Install Date:	01/01/2003
Capacity Gallons:	3000
Tightness Test Method:	-
Date Test:	Not reported
Next Test Date:	Not reported
Date Tank Closed:	03/08/2016
Register:	True
Modified By:	MXLAY
Last Modified:	09/05/2017
Material Name:	#2 fuel oil (on-site consumption)

M81 **CON EDISON SERVICE BOX: 55797** **RCRA NonGen / NLR** **1016972788**
West **102 SACKMAN ST** **NY MANIFEST** **NYP004465704**
1/8-1/4 **BROOKLYN, NY 11233**
0.160 mi.
846 ft. **Site 1 of 5 in cluster M**

Relative: **Higher**
Actual: **75 ft.**

RCRA NonGen / NLR:

Date form received by agency:	04/13/2014
Facility name:	CON EDISON SERVICE BOX: 55797
Facility address:	102 SACKMAN ST BROOKLYN, NY 11233
EPA ID:	NYP004465704
Mailing address:	IRVING PL, 15TH FL NE NEW YORK, NY 10003
Contact:	THOMAS TEELING
Contact address:	Not reported Not reported
Contact country:	Not reported
Contact telephone:	212-460-3770
Contact email:	Not reported
EPA Region:	02
Classification:	Non-Generator
Description:	Handler: Non-Generators do not presently generate hazardous waste

Handler Activities Summary:

U.S. importer of hazardous waste:	No
Mixed waste (haz. and radioactive):	No
Recycler of hazardous waste:	No
Transporter of hazardous waste:	No
Treater, storer or disposer of HW:	No
Underground injection activity:	No
On-site burner exemption:	No
Furnace exemption:	No

CON EDISON SERVICE BOX: 55797 (Continued) **1016972788**

Used oil fuel burner: No
Used oil processor: No
User oil refiner: No
Used oil fuel marketer to burner: No
Used oil Specification marketer: No
Used oil transfer facility: No
Used oil transporter: No

Historical Generators:
Date form received by agency: 03/13/2014
Site name: CON EDISON SERVICE BOX: 55797
Classification: Conditionally Exempt Small Quantity Generator

Violation Status: No violations found

NY MANIFEST:
Country: USA
EPA ID: NYP004465704
Facility Status: Not reported
Location Address 1: 102 SACKMAN ST
Code: BP
Location Address 2: SB55797
Total Tanks: Not reported
Location City: BROOKLYN
Location State: NY
Location Zip: 11212
Location Zip 4: Not reported

NY MANIFEST:
EPAID: NYP004465704
Mailing Name: CON EDISON
Mailing Contact: CON EDISON
Mailing Address 1: 4 IRVING ST
Mailing Address 2: SB55797
Mailing City: NEW YORK
Mailing State: NY
Mailing Zip: 10003
Mailing Zip 4: Not reported
Mailing Country: USA
Mailing Phone: Not reported

NY MANIFEST:
Document ID: Not reported
Manifest Status: Not reported
seq: Not reported
Year: 2014
Trans1 State ID: NJD003812047
Trans2 State ID: Not reported
Generator Ship Date: 03/13/2014
Trans1 Recv Date: 03/13/2014
Trans2 Recv Date: Not reported
TSD Site Recv Date: 03/17/2014
Part A Recv Date: Not reported
Part B Recv Date: Not reported
Generator EPA ID: NYP004465704
Trans1 EPA ID: Not reported
Trans2 EPA ID: Not reported

CON EDISON SERVICE BOX: 55797 (Continued) **1016972788**

TSDF ID 1:	NJD991291105
TSDF ID 2:	Not reported
Manifest Tracking Number:	002405709GBF
Import Indicator:	N
Export Indicator:	N
Discr Quantity Indicator:	N
Discr Type Indicator:	N
Discr Residue Indicator:	N
Discr Partial Reject Indicator:	N
Discr Full Reject Indicator:	N
Manifest Ref Number:	Not reported
Alt Facility RCRA ID:	Not reported
Alt Facility Sign Date:	Not reported
MGMT Method Type Code:	H110
Waste Code:	Not reported
Waste Code:	Not reported
Waste Code:	Not reported
Waste Code:	Not reported
Waste Code:	Not reported
Waste Code:	Not reported
Quantity:	60
Units:	G - Gallons (liquids only)* (8.3 pounds)
Number of Containers:	1
Container Type:	TT - Cargo tank, tank trucks
Handling Method:	T Chemical, physical, or biological treatment.
Specific Gravity:	1
Waste Code:	D008
Waste Code 1_2:	Not reported
Waste Code 1_3:	Not reported
Waste Code 1_4:	Not reported
Waste Code 1_5:	Not reported
Waste Code 1_6:	Not reported

Click this hyperlink while viewing on your computer to access
-1 additional NY MANIFEST: record(s) in the EDR Site Report.

J82 **CON EDISON** **RCRA NonGen / NLR** **1019904083**
East **2572 FULTON ST** **NYP004793527**
1/8-1/4 **BROOKLYN, NY 11207**
0.165 mi.
872 ft. **Site 11 of 13 in cluster J**

Relative: RCRA NonGen / NLR:
Lower

Date form received by agency:	06/12/2015
Facility name:	CON EDISON
Facility address:	2572 FULTON ST BROOKLYN, NY 11207
EPA ID:	NYP004793527
Mailing address:	IRVING PL 15TH FL NE NEW YORK, NY 10003
Contact:	THOMAS TEELING
Contact address:	Not reported Not reported
Contact country:	Not reported
Contact telephone:	212-460-3770
Contact email:	Not reported
EPA Region:	02

Actual:
65 ft.

CON EDISON (Continued) **1019904083**

Classification: Non-Generator
Description: Handler: Non-Generators do not presently generate hazardous waste

Handler Activities Summary:
U.S. importer of hazardous waste: No
Mixed waste (haz. and radioactive): No
Recycler of hazardous waste: No
Transporter of hazardous waste: No
Treater, storer or disposer of HW: No
Underground injection activity: No
On-site burner exemption: No
Furnace exemption: No
Used oil fuel burner: No
Used oil processor: No
User oil refiner: No
Used oil fuel marketer to burner: No
Used oil Specification marketer: No
Used oil transfer facility: No
Used oil transporter: No

Historical Generators:
Date form received by agency: 06/12/2015
Site name: CON EDISON
Classification: Large Quantity Generator

Violation Status: No violations found

J83 **CON EDISON** **NJ MANIFEST** **S120672725**
East **2572 FULTON ST** **N/A**
1/8-1/4 **BROOKLYN, NY 11207**
0.165 mi.
872 ft. **Site 12 of 13 in cluster J**

Relative: **Lower**
Actual: **65 ft.**

NJ MANIFEST:
EPA Id: NYP004793527
Mail Address: IRVING PL 15TH FL NE
Mail City/State/Zip: NEW YORK, NY 10003
Facility Phone: Not reported
Emergency Phone: Not reported
Contact: THOMAS TEELING
Comments: Not reported
SIC Code: Not reported
County: NY047
Municipal: Not reported
Previous EPA Id: Not reported
Gen Flag: Not reported
Trans Flag: Not reported
TSDF Flag: Not reported
Name Change: Not reported
Date Change: Not reported

Manifest:
Manifest Number: 002619992GBF
EPA ID: NYP004793527
Date Shipped: 6/11/2015
TSDF EPA ID: NJD991291105
Transporter EPA ID: NJD003812047
Transporter 2 EPA ID: Not reported

CON EDISON (Continued) **S120672725**

Transporter 3 EPA ID:	Not reported
Transporter 4 EPA ID:	Not reported
Transporter 5 EPA ID:	Not reported
Transporter 6 EPA ID:	Not reported
Transporter 7 EPA ID:	Not reported
Transporter 8 EPA ID:	Not reported
Transporter 9 EPA ID:	Not reported
Transporter 10 EPA ID:	Not reported
Date Trans1 Transported Waste:	Not reported
Date Trans2 Transported Waste:	Not reported
Date Trans3 Transported Waste:	Not reported
Date Trans4 Transported Waste:	Not reported
Date Trans5 Transported Waste:	Not reported
Date Trans6 Transported Waste:	Not reported
Date Trans7 Transported Waste:	Not reported
Date Trans8 Transported Waste:	Not reported
Date Trans9 Transported Waste:	Not reported
Date Trans10 Transported Waste:	Not reported
Date TSDF Received Waste:	Not reported
TSDF EPA Facility Name:	Not reported
QTY Units:	Not reported
Transporter SEQ ID:	Not reported
Transporter-1 Date:	Not reported
Waste SEQ ID:	Not reported
Waste Type Code 2:	Not reported
Waste Type Code 3:	Not reported
Waste Type Code 4:	Not reported
Waste Type Code 5:	Not reported
Waste Type Code 6:	Not reported
Date Accepted:	Not reported
Manifest Discrepancy Type:	Not reported
Data Entry Number:	Not reported
Was Load Rejected:	NEW YORK, NY 10003
Reason Load Was Rejected:	Not reported

J84 **CON EDISON** **NY MANIFEST** **S118256852**
East **2572 FULTON ST** **N/A**
1/8-1/4 **BROOKLYN, NY 11207**
0.165 mi.
872 ft. **Site 13 of 13 in cluster J**

Relative: **Lower**

Actual: **65 ft.**

NY MANIFEST:

Country:	USA
EPA ID:	NYP004793527
Facility Status:	Not reported
Location Address 1:	2572 FULTON ST
Code:	BP
Location Address 2:	MH 21029
Total Tanks:	Not reported
Location City:	BROOKLYN
Location State:	NY
Location Zip:	11207
Location Zip 4:	Not reported

NY MANIFEST:

EPAID:	NYP004793527

CON EDISON (Continued) **S118256852**

Mailing Name:	CON EDISON
Mailing Contact:	DENNIS HUACON
Mailing Address 1:	4 IRVING PL 15TH FL
Mailing Address 2:	Not reported
Mailing City:	NEW YORK
Mailing State:	NY
Mailing Zip:	10003
Mailing Zip 4:	Not reported
Mailing Country:	USA
Mailing Phone:	Not reported

NY MANIFEST:

Document ID:	Not reported
Manifest Status:	Not reported
seq:	Not reported
Year:	2015
Trans1 State ID:	NJD003812047
Trans2 State ID:	Not reported
Generator Ship Date:	06/11/2015
Trans1 Recv Date:	06/11/2015
Trans2 Recv Date:	Not reported
TSD Site Recv Date:	06/15/2015
Part A Recv Date:	Not reported
Part B Recv Date:	Not reported
Generator EPA ID:	NYP004793527
Trans1 EPA ID:	Not reported
Trans2 EPA ID:	Not reported
TSDF ID 1:	NJD991291105
TSDF ID 2:	Not reported
Manifest Tracking Number:	002619992GBF
Import Indicator:	N
Export Indicator:	N
Discr Quantity Indicator:	N
Discr Type Indicator:	N
Discr Residue Indicator:	N
Discr Partial Reject Indicator:	N
Discr Full Reject Indicator:	N
Manifest Ref Number:	Not reported
Alt Facility RCRA ID:	Not reported
Alt Facility Sign Date:	Not reported
MGMT Method Type Code:	H110
Waste Code:	Not reported
Waste Code:	Not reported
Waste Code:	Not reported
Waste Code:	Not reported
Waste Code:	Not reported
Waste Code:	Not reported
Quantity:	1000
Units:	P - Pounds
Number of Containers:	1
Container Type:	TT - Cargo tank, tank trucks
Handling Method:	T Chemical, physical, or biological treatment.
Specific Gravity:	1
Waste Code:	D008
Waste Code 1_2:	Not reported
Waste Code 1_3:	Not reported
Waste Code 1_4:	Not reported

CON EDISON (Continued) **S118256852**

Waste Code 1_5: Not reported
Waste Code 1_6: Not reported

Click this hyperlink while viewing on your computer to access
-1 additional NY MANIFEST: record(s) in the EDR Site Report.

M85 **CON EDISON - MANHOLE 5076** **RCRA-LQG** **1014397429**
West **2371 ATLANTIC AVE AND SACKMAN** **NJ MANIFEST** **NYP004197497**
1/8-1/4 **BROOKLYN, NY 11233** **NY MANIFEST**
0.169 mi.
894 ft. **Site 2 of 5 in cluster M**

Relative:
Higher

Actual:
76 ft.

RCRA-LQG:
Date form received by agency: 03/23/2010
Facility name: CON EDISON - MANHOLE 5076
Facility address: 2371 ATLANTIC AVE AND SACKMAN
ST
BROOKLYN, NY 11233
EPA ID: NYP004197497
Mailing address: 4 IRVING PLACE
NEW YORK, NY 10003
Contact: FRANKLYN MURRAY
Contact address: Not reported
Not reported
Contact country: Not reported
Contact telephone: 212-460-2808
Contact email: MURRAYFR@CONED.COM
EPA Region: 02
Classification: Large Quantity Generator
Description: Handler: generates 1,000 kg or more of hazardous waste during any calendar month; or generates more than 1 kg of acutely hazardous waste during any calendar month; or generates more than 100 kg of any residue or contaminated soil, waste or other debris resulting from the cleanup of a spill, into or on any land or water, of acutely hazardous waste during any calendar month; or generates 1 kg or less of acutely hazardous waste during any calendar month, and accumulates more than 1 kg of acutely hazardous waste at any time; or generates 100 kg or less of any residue or contaminated soil, waste or other debris resulting from the cleanup of a spill, into or on any land or water, of acutely hazardous waste during any calendar month, and accumulates more than 100 kg of that material at any time

Owner/Operator Summary:
Owner/operator name: CONSOLIDATED EDISON COMPANY OF NY, INC.
Owner/operator address: 4 IRVING PLACE
NEW YORK, NY 10003
Owner/operator country: US
Owner/operator telephone: Not reported
Owner/operator email: Not reported
Owner/operator fax: Not reported
Owner/operator extension: Not reported
Legal status: Private
Owner/Operator Type: Operator
Owner/Op start date: 10/02/2009
Owner/Op end date: Not reported

CON EDISON - MANHOLE 5076 (Continued) **1014397429**

Owner/operator name: CONSOLIDATED EDISON COMPANY OF NY, INC.
Owner/operator address: 4 IRVING PLACE
NEW YORK, NY 10003
Owner/operator country: US
Owner/operator telephone: Not reported
Owner/operator email: Not reported
Owner/operator fax: Not reported
Owner/operator extension: Not reported
Legal status: Private
Owner/Operator Type: Owner
Owner/Op start date: 10/02/2009
Owner/Op end date: Not reported

Handler Activities Summary:
U.S. importer of hazardous waste: No
Mixed waste (haz. and radioactive): No
Recycler of hazardous waste: No
Transporter of hazardous waste: No
Treater, storer or disposer of HW: No
Underground injection activity: No
On-site burner exemption: No
Furnace exemption: No
Used oil fuel burner: No
Used oil processor: No
User oil refiner: No
Used oil fuel marketer to burner: No
Used oil Specification marketer: No
Used oil transfer facility: No
Used oil transporter: No

. Waste code: D008
. Waste name: LEAD

Historical Generators:
Date form received by agency: 10/02/2009
Site name: CON EDISON
Classification: Conditionally Exempt Small Quantity Generator

Violation Status: No violations found

NJ MANIFEST:
EPA Id: NYP004197497
Mail Address: 4 IRVING PL, RM 828
Mail City/State/Zip: NEW YORK, NY 10003
Facility Phone: Not reported
Emergency Phone: Not reported
Contact: CAROLINE ISKANDER
Comments: Not reported
SIC Code: Not reported
County: NY047
Municipal: Not reported
Previous EPA Id: Not reported
Gen Flag: Not reported
Trans Flag: Not reported
TSDF Flag: Not reported
Name Change: Not reported
Date Change: Not reported

CON EDISON - MANHOLE 5076 (Continued) **1014397429**

Manifest:

Manifest Number:	000893809GBF
EPA ID:	NYP004197497
Date Shipped:	10/02/2009
TSDF EPA ID:	NJD991291105
Transporter EPA ID:	NJD003812047
Transporter 2 EPA ID:	Not reported
Transporter 3 EPA ID:	Not reported
Transporter 4 EPA ID:	Not reported
Transporter 5 EPA ID:	Not reported
Transporter 6 EPA ID:	Not reported
Transporter 7 EPA ID:	Not reported
Transporter 8 EPA ID:	Not reported
Transporter 9 EPA ID:	Not reported
Transporter 10 EPA ID:	Not reported
Date Trans1 Transported Waste:	10/02/2009
Date Trans2 Transported Waste:	Not reported
Date Trans3 Transported Waste:	Not reported
Date Trans4 Transported Waste:	Not reported
Date Trans5 Transported Waste:	Not reported
Date Trans6 Transported Waste:	Not reported
Date Trans7 Transported Waste:	Not reported
Date Trans8 Transported Waste:	Not reported
Date Trans9 Transported Waste:	Not reported
Date Trans10 Transported Waste:	Not reported
Date TSDF Received Waste:	10/07/2009
TSDF EPA Facility Name:	Not reported
QTY Units:	Not reported
Transporter SEQ ID:	Not reported
Transporter-1 Date:	Not reported
Waste SEQ ID:	Not reported
Waste Type Code 2:	Not reported
Waste Type Code 3:	Not reported
Waste Type Code 4:	Not reported
Waste Type Code 5:	Not reported
Waste Type Code 6:	Not reported
Date Accepted:	Not reported
Manifest Discrepancy Type:	Not reported
Data Entry Number:	Not reported
Was Load Rejected:	NEW YORK, NY 10003
Reason Load Was Rejected:	Not reported

Waste:

Manifest Year:	Not reported
Waste Code:	D008
Hand Code:	H141
Quantity:	300 G

NY MANIFEST:

Country:	USA
EPA ID:	NYP004197497
Facility Status:	Not reported
Location Address 1:	2371 ATLANTIC AVE AND SACKMAN
Code:	BP

CON EDISON - MANHOLE 5076 (Continued) **1014397429**

Location Address 2:	ST
Total Tanks:	Not reported
Location City:	BROOKLYN
Location State:	NY
Location Zip:	11233
Location Zip 4:	Not reported

NY MANIFEST:

EPAID:	NYP004197497
Mailing Name:	CONSOLIDATED EDISON
Mailing Contact:	FRANKLYN MURRAY
Mailing Address 1:	4 IRVING PLACE RM 828
Mailing Address 2:	Not reported
Mailing City:	NEW YORK
Mailing State:	NY
Mailing Zip:	10003
Mailing Zip 4:	Not reported
Mailing Country:	USA
Mailing Phone:	2124602808

NY MANIFEST:

Document ID:	Not reported
Manifest Status:	Not reported
seq:	Not reported
Year:	2009
Trans1 State ID:	NJD003812047
Trans2 State ID:	Not reported
Generator Ship Date:	10/02/2009
Trans1 Recv Date:	10/02/2009
Trans2 Recv Date:	Not reported
TSD Site Recv Date:	10/07/2009
Part A Recv Date:	Not reported
Part B Recv Date:	Not reported
Generator EPA ID:	NYP004197497
Trans1 EPA ID:	Not reported
Trans2 EPA ID:	Not reported
TSDF ID 1:	NJD991291105
TSDF ID 2:	Not reported
Manifest Tracking Number:	000893809GBF
Import Indicator:	N
Export Indicator:	N
Discr Quantity Indicator:	N
Discr Type Indicator:	N
Discr Residue Indicator:	N
Discr Partial Reject Indicator:	N
Discr Full Reject Indicator:	N
Manifest Ref Number:	Not reported
Alt Facility RCRA ID:	Not reported
Alt Facility Sign Date:	Not reported
MGMT Method Type Code:	H141
Waste Code:	Not reported
Waste Code:	Not reported
Waste Code:	Not reported
Waste Code:	Not reported
Waste Code:	Not reported
Waste Code:	Not reported
Quantity:	300.0

CON EDISON - MANHOLE 5076 (Continued) **1014397429**

Units:	G - Gallons (liquids only)* (8.3 pounds)
Number of Containers:	1.0
Container Type:	TT - Cargo tank, tank trucks
Handling Method:	T Chemical, physical, or biological treatment.
Specific Gravity:	1.0
Waste Code:	D008
Waste Code 1_2:	Not reported
Waste Code 1_3:	Not reported
Waste Code 1_4:	Not reported
Waste Code 1_5:	Not reported
Waste Code 1_6:	Not reported

Click this hyperlink while viewing on your computer to access
-1 additional NY MANIFEST: record(s) in the EDR Site Report.

86
WSW
1/8-1/4
0.171 mi.
904 ft.

OUR LADY OF LORETO CHURCH **NY UST** **U000402330**
124 SACKMAN ST **NY Spills** **N/A**
BROOKLYN, NY 11233 **NY MANIFEST**

Relative:
Higher

Actual:
70 ft.

UST:

Id/Status:	2-237973 / Unregulated/Closed
Program Type:	PBS
Region:	STATE
DEC Region:	2
Expiration Date:	N/A
UTM X:	592442.38818
UTM Y:	4503262.69945
Site Type:	Religious Building (Church, Synagogue, Mosque, Temple, etc.)

Affiliation Records:

Site Id:	8893
Affiliation Type:	Facility Owner
Company Name:	OUR LADY OF LORETO CHURCH
Contact Type:	MGR
Contact Name:	WILLIAM BURKE
Address1:	124 SACKMAN ST
Address2:	Not reported
City:	BROOKLYN
State:	NY
Zip Code:	11233
Country Code:	001
Phone:	(718) 385-3740
EMail:	Not reported
Fax Number:	Not reported
Modified By:	MSBAPTIS
Date Last Modified:	2011-07-18

Site Id:	8893
Affiliation Type:	Mail Contact
Company Name:	OUR LADY OF LORETO CHURCH
Contact Type:	Not reported
Contact Name:	Not reported
Address1:	124 SACKMAN STREET
Address2:	Not reported
City:	BROOKLYN

OUR LADY OF LORETO CHURCH (Continued) **U000402330**

State:	NY
Zip Code:	11233
Country Code:	001
Phone:	(718) 385-3740
EMail:	Not reported
Fax Number:	Not reported
Modified By:	NRLOMBAR
Date Last Modified:	2011-01-06

Site Id:	8893
Affiliation Type:	Facility Operator
Company Name:	OUR LADY OF LORETO CHURCH
Contact Type:	Not reported
Contact Name:	OUR LADY OF LORETO CHURCH
Address1:	Not reported
Address2:	Not reported
City:	Not reported
State:	NN
Zip Code:	Not reported
Country Code:	001
Phone:	(718) 385-3740
EMail:	Not reported
Fax Number:	Not reported
Modified By:	TRANSLAT
Date Last Modified:	2004-03-04

Site Id:	8893
Affiliation Type:	Emergency Contact
Company Name:	OUR LADY OF LORETO CHURCH
Contact Type:	Not reported
Contact Name:	DIOCESE OF BROOKLYN
Address1:	Not reported
Address2:	Not reported
City:	Not reported
State:	NN
Zip Code:	Not reported
Country Code:	001
Phone:	(718) 628-5500
EMail:	Not reported
Fax Number:	Not reported
Modified By:	TRANSLAT
Date Last Modified:	2004-03-04

Tank Info:

Tank Number:	001
Tank ID:	17345
Tank Status:	Closed - Removed
Material Name:	Closed - Removed
Capacity Gallons:	4800
Install Date:	Not reported
Date Tank Closed:	07/11/2011
Registered:	True
Tank Location:	Underground
Tank Type:	Steel/carbon steel
Material Code:	0001
Common Name of Substance:	#2 Fuel Oil (On-Site Consumption)

OUR LADY OF LORETO CHURCH (Continued) **U000402330**

Tightness Test Method:	00
Date Test:	Not reported
Next Test Date:	Not reported
Pipe Model:	Not reported
Modified By:	MSBAPTIS
Last Modified:	04/14/2017

Equipment Records:

G00 - Tank Secondary Containment - None
J02 - Dispenser - Suction Dispenser
B00 - Tank External Protection - None
C00 - Pipe Location - No Piping
F00 - Pipe External Protection - None
H00 - Tank Leak Detection - None
I00 - Overfill - None
L09 - Piping Leak Detection - Exempt Suction Piping
A00 - Tank Internal Protection - None
D01 - Pipe Type - Steel/Carbon Steel/Iron

SPILLS:

Facility ID:	1010406
Facility Type:	ER
Spill Number:	1010406
DER Facility ID:	8881
Site ID:	444009
DEC Region:	2
Closed Date:	2011-09-14
Spill Cause:	Equipment Failure
Spill Class:	Not reported
SWIS:	2401
Spill Date:	2011-01-05
Investigator:	HRAHMED
Referred To:	Not reported
Reported to Dept:	2011-01-05
CID:	Not reported
Water Affected:	Not reported
Spill Source:	Institutional, Educational, Gov., Other
Spill Notifier:	Other
Cleanup Ceased:	Not reported
Cleanup Meets Std:	False
Last Inspection:	Not reported
Recommended Penalty:	False
UST Trust:	False
Remediation Phase:	0
Date Entered In Computer:	2011-01-05
Spill Record Last Update:	2011-11-07
Spiller Name:	MOHAMMED AHMED
Spiller Company:	OUR LADY OF LORETO CHURCH
Spiller Address:	124 SACKMAN ST
Spiller Company:	999
Contact Name:	MOHAMMED AHMED
DEC Memo:	"1/6/11-Vought-Primary off hours responder. Vought called FLS (Mohammed Ahmed 212-675-3225) and left message to return call to DEC Vought. As per PBS #2-237973 tank has 5000-gallon #2 fuel oil UST and site is owned by: Our Lady Of Loreto Church 124 Sackman Street Brooklyn, NY 11233 Ph: (718)387-3740 Vought spoke to RSE and spill assigned to DEC Ahmed as secondary off-hours responder. Vought to

OUR LADY OF LORETO CHURCH (Continued) **U000402330**

send out CSL with possible additional requirements upon callback from FLS Ahmed. Vought received callback from and spoke to FLS Ahmed who noted that he was hired by property developer (Reese & Sons) and that the property was to be developed for affordable housing units. They were onsite to remove an abandoned 4,800-gallon fuel oil UST (See PBS #2-237973) and noted contaminated soil around and below the tank. Vought noted that DEC Ahmed was the project manager and that CSL would be drafted by Vought and signed by Ahmed. Vought drafted CSL with one month due date and the following requirements: 1)delineation of soil and groundwater (if applicable) contamination 2)collection of endpoint samples 3)strong recommendation for installation of SSDS and VB 4)Updating PBS Registration 2-237973 to reflect current closed status of UST (as per DEC Falvey this was required, PBS registration also expired as of 7/20/92). 5)cc to FLS Ahmed 6)advisement that site should not be developed until RAP approved by DEC. Vought sent letter with above requirements to address provided by FLS Ahmed: Our Lady of Loreto Catholic Church c/o Progress of Peoples Development Corporation 191 Joralemon Street Brooklyn, NY 11201 Attention: Claire Hilger 11/7/11-Fu-Intern Fu completed summary of reports: SUMMARY UST CLOSURE REPORT & REMEDIAL ACTION PLAN (Fleming Lee Shue)- 08/17/11. On Jan 05 2011, at request of L Riso & Sons, Fleming-Lee Shue performed an UST field investigation in order to remove the tank but end in finding approximately 30 by 30 feet in size and extending approximately 16-37 feet below grade petroleum-impacted area. Then a spill was reported. Between June and July 2011, the UST removal activities was observed, including the removal of the decommissioning material, consisting of cement slurry, and the removal of the tank and associated piping. A 3 section was required to remain in the excavation due to structural and shoring concerns. Excavation and removal of 1249 tons of petroleum-impacted soil (to depth approximately 32ft-bgs) were conducted. On July 8 2011, 8 soil samples were collected per NYSDEC s request. 3 VOCs, Ethylbenzene, Xylene, and Isopropylbenzene, were detected above standard at EP-BE; Ethylbenzene was detected above SCO at EP-BW. One MW will be installed at the site. After installation, the MW will be sampled. If the gw is not found to be contaminated, Closure Report will be submitted; if the gw is contaminated, two additional MWs will be installed downgradient. SUMMARY SPILL CLOSURE REPORT (Tenen Environmental)-Sept 2011. Based on the removal of all structurally-accessible soil, documentation that gw has not been impacted, the incorporation of vapor barrier and SSDS and composite cover system over the area of UST, Tenen requests that this spill be closed. The subsurface investigation dated January 2011 consisted of: 1)Excavation of the soil in the area of the UST, visual and olfactory observations, and PID measurements of organic vapors; and 2) Installation of five (5) soil borings adjacent to the UST and sampling and analysis of soil. The results of the investigation, which are detailed in FLS letter dated January 20, 2011, identify a petroleum-impacted area approximately 30 by 30 feet in size and extending to approximately 16 to 37 feet bgs. Based on the results of the January 2011 subsurface investigation, FLS prepared a January 21, 2011 Remedial Action Work Plan (RAWP). The RAWP described the following remedial actions: installation of sheeting and shoring, excavation of non-impacted soil, tank removal, excavation and disposal of petroleum-impacted soil, post excavation soil sampling, installation of a vapor barrier and SSDS, and preparation of a closure report. June-July 2011 Tank Closure / Interim Remedial

OUR LADY OF LORETO CHURCH (Continued) **U000402330**

Measures On August 17, 2011, FLS submitted an Underground Storage Tank Closure and Remedial Action Report. July-August 2011 Supplemental Remedial Investigation: MW-1, in the center of the excavation was installed on July 29, 2011. The soil boring was advanced using a Sonic drill rig with continuous samples collected starting at a depth of 30 feet bgs and continuing to the groundwater table. 9 samples were collected and analyzed. The analytical results indicate the presence of several petroleum-related VOCs in seven (7) of the nine (9) soil samples collected. All detected VOCs were below the Part 375 Unrestricted Use and Protection of Groundwater SCOs and CP-51 Fuel Oil SCLs except ethylbenzene, isopropylbenzene and xylenes in samples collected from 43-45 and 48-50 feet bgs. The analytical results detected several SVOCs in eight (8) of the nine (9) soil samples collected. SVOCs detected in the soil samples primarily included polycyclic aromatic hydrocarbons (PAHs). All VOCs in MW-1 were detected at concentrations below the Class GA Standards except chloroform, which was detected at 21.9 parts per billion (ppb), above the Class GA Standard of 7 ppb. No SVOCs were detected above the NYSDEC Class GA Standards except phenol. The proposed redevelopment of site includes construction of 4 buildings of 8 dwellings each for a total of 32 dwelling units, designed as the Pacific St Cluster. The area directly above the impacted soil will be redeveloped as a paved parking area. The following potential exposure routes have been indentified: direct contact & inhalation of VOCs from soil and inhalation of VOC from soil vapor. A vapor barrier and SSDS (73 wide *52 deep) will be incorporated into the two buildings closest to the church. The principal components of the SSDS are a layer of gravel beneath the basement slab, a suction pit within the gravel layer, solid-construction piping from the suction pit to an exterior suction fan on the roof and monitoring points through the basement slab. The system has been designed in general accordance with NYSDOH s Guidance for Evaluating Soil Vapor Intrusion in the State of New York, October 2006 (NYSDOH Soil Vapor Guidance), including Section 4.2.2, System-specific recommendations. Several types of composite cover systems will be employed to prevent direct contact with and mitigate inhalation of residual petroleum constituents. "

Remarks: "Contaminated soil found at construction site. Cleanup pending assessment and pre-plan."

All Materials:

Site ID:	444009
Operable Unit ID:	1194454
Operable Unit:	01
Material ID:	2190280
Material Code:	0001A
Material Name:	#2 fuel oil
Case No.:	Not reported
Material FA:	Petroleum
Quantity:	Not reported
Units:	Not reported
Recovered:	Not reported
Oxygenate:	Not reported

NY MANIFEST:

Country:	USA
EPA ID:	NYP004631859

OUR LADY OF LORETO CHURCH (Continued) **U000402330**

Facility Status:	Not reported
Location Address 1:	124 SACKMAN ST
Code:	BP
Location Address 2:	Not reported
Total Tanks:	Not reported
Location City:	BROOKLYN
Location State:	NY
Location Zip:	11233
Location Zip 4:	Not reported

NY MANIFEST:

EPAID:	NYP004631859
Mailing Name:	CON EDISON
Mailing Contact:	CON EDISON
Mailing Address 1:	4 IRVING PL
Mailing Address 2:	15TH FL
Mailing City:	NEW YORK
Mailing State:	NY
Mailing Zip:	10003
Mailing Zip 4:	Not reported
Mailing Country:	USA
Mailing Phone:	Not reported

NY MANIFEST:

Document ID:	Not reported
Manifest Status:	Not reported
seq:	Not reported
Year:	2014
Trans1 State ID:	NJ0000027193
Trans2 State ID:	Not reported
Generator Ship Date:	08/19/2014
Trans1 Recv Date:	08/19/2014
Trans2 Recv Date:	Not reported
TSD Site Recv Date:	08/21/2014
Part A Recv Date:	Not reported
Part B Recv Date:	Not reported
Generator EPA ID:	NYP004631859
Trans1 EPA ID:	Not reported
Trans2 EPA ID:	Not reported
TSDF ID 1:	NJD002200046
TSDF ID 2:	Not reported
Manifest Tracking Number:	012775244JJK
Import Indicator:	N
Export Indicator:	N
Discr Quantity Indicator:	N
Discr Type Indicator:	N
Discr Residue Indicator:	N
Discr Partial Reject Indicator:	N
Discr Full Reject Indicator:	N
Manifest Ref Number:	Not reported
Alt Facility RCRA ID:	Not reported
Alt Facility Sign Date:	Not reported
MGMT Method Type Code:	H110
Waste Code:	Not reported
Waste Code:	Not reported
Waste Code:	Not reported
Waste Code:	Not reported

OUR LADY OF LORETO CHURCH (Continued) **U000402330**

Waste Code:	Not reported
Waste Code:	Not reported
Quantity:	300
Units:	G - Gallons (liquids only)* (8.3 pounds)
Number of Containers:	1
Container Type:	TT - Cargo tank, tank trucks
Handling Method:	T Chemical, physical, or biological treatment.
Specific Gravity:	1
Waste Code:	D008
Waste Code 1_2:	Not reported
Waste Code 1_3:	Not reported
Waste Code 1_4:	Not reported
Waste Code 1_5:	Not reported
Waste Code 1_6:	Not reported

Click this hyperlink while viewing on your computer to access
-1 additional NY MANIFEST: record(s) in the EDR Site Report.

N87 **CON EDISON** **RCRA NonGen / NLR** **1019904085**
East **21 ALABAMA AVE** **NYP004793543**
1/8-1/4 **BROOKLYN, NY 11207**
0.172 mi.
909 ft. **Site 1 of 15 in cluster N**

Relative:
Lower

Actual:
63 ft.

RCRA NonGen / NLR:

Date form received by agency:	06/12/2015
Facility name:	CON EDISON
Facility address:	21 ALABAMA AVE BROOKLYN, NY 11207
EPA ID:	NYP004793543
Mailing address:	IRVING PL 15TH FL NE NEW YORK, NY 10003
Contact:	THOMAS TEELING
Contact address:	Not reported Not reported
Contact country:	Not reported
Contact telephone:	212-460-3770
Contact email:	Not reported
EPA Region:	02
Classification:	Non-Generator
Description:	Handler: Non-Generators do not presently generate hazardous waste

Handler Activities Summary:

U.S. importer of hazardous waste:	No
Mixed waste (haz. and radioactive):	No
Recycler of hazardous waste:	No
Transporter of hazardous waste:	No
Treater, storer or disposer of HW:	No
Underground injection activity:	No
On-site burner exemption:	No
Furnace exemption:	No
Used oil fuel burner:	No
Used oil processor:	No
User oil refiner:	No
Used oil fuel marketer to burner:	No
Used oil Specification marketer:	No

CON EDISON (Continued) **1019904085**

Used oil transfer facility: No
Used oil transporter: No

Historical Generators:
Date form received by agency: 06/12/2015
Site name: CON EDISON
Classification: Large Quantity Generator

Violation Status: No violations found

N88 **CON EDISON** **NY MANIFEST** **S118256854**
East **21 ALABAMA AVE** **N/A**
1/8-1/4 **BROOKLYN, NY 11207**
0.172 mi.
909 ft. **Site 2 of 15 in cluster N**

Relative:
Lower

Actual:
63 ft.

NY MANIFEST:
Country: USA
EPA ID: NYP004793543
Facility Status: Not reported
Location Address 1: 21 ALABAMA AVE
Code: BP
Location Address 2: SB 18409
Total Tanks: Not reported
Location City: BROOKLYN
Location State: NY
Location Zip: 11207
Location Zip 4: Not reported

NY MANIFEST:
EPAID: NYP004793543
Mailing Name: CON EDISON
Mailing Contact: DENNIS HUACON
Mailing Address 1: 4 IRVING PL 15TH FL
Mailing Address 2: Not reported
Mailing City: NEW YORK
Mailing State: NY
Mailing Zip: 10003
Mailing Zip 4: Not reported
Mailing Country: USA
Mailing Phone: 2124603770

NY MANIFEST:
Document ID: Not reported
Manifest Status: Not reported
seq: Not reported
Year: 2015
Trans1 State ID: NJD003812047
Trans2 State ID: Not reported
Generator Ship Date: 06/12/2015
Trans1 Recv Date: 06/12/2015
Trans2 Recv Date: Not reported
TSD Site Recv Date: 06/15/2015
Part A Recv Date: Not reported
Part B Recv Date: Not reported
Generator EPA ID: NYP004793543
Trans1 EPA ID: Not reported
Trans2 EPA ID: Not reported

CON EDISON (Continued) **S118256854**

TSDF ID 1:	NJD991291105
TSDF ID 2:	Not reported
Manifest Tracking Number:	002619993GBF
Import Indicator:	N
Export Indicator:	N
Discr Quantity Indicator:	N
Discr Type Indicator:	N
Discr Residue Indicator:	N
Discr Partial Reject Indicator:	N
Discr Full Reject Indicator:	N
Manifest Ref Number:	Not reported
Alt Facility RCRA ID:	Not reported
Alt Facility Sign Date:	Not reported
MGMT Method Type Code:	H110
Waste Code:	Not reported
Waste Code:	Not reported
Waste Code:	Not reported
Waste Code:	Not reported
Waste Code:	Not reported
Waste Code:	Not reported
Quantity:	200
Units:	P - Pounds
Number of Containers:	1
Container Type:	TT - Cargo tank, tank trucks
Handling Method:	T Chemical, physical, or biological treatment.
Specific Gravity:	1
Waste Code:	D008
Waste Code 1_2:	Not reported
Waste Code 1_3:	Not reported
Waste Code 1_4:	Not reported
Waste Code 1_5:	Not reported
Waste Code 1_6:	Not reported

Click this hyperlink while viewing on your computer to access
-1 additional NY MANIFEST: record(s) in the EDR Site Report.

N89 **CON EDISON** **NJ MANIFEST** **S120672727**
East **21 ALABAMA AVE** **N/A**
1/8-1/4 **BROOKLYN, NY 11207**
0.172 mi.
909 ft. **Site 3 of 15 in cluster N**

Relative: NJ MANIFEST:
Lower

Actual:
63 ft.

EPA Id:	NYP004793543
Mail Address:	IRVING PL 15TH FL NE
Mail City/State/Zip:	NEW YORK, NY 10003
Facility Phone:	Not reported
Emergency Phone:	Not reported
Contact:	THOMAS TEELING
Comments:	Not reported
SIC Code:	Not reported
County:	NY047
Municipal:	Not reported
Previous EPA Id:	Not reported
Gen Flag:	Not reported
Trans Flag:	Not reported
TSDF Flag:	Not reported

CON EDISON (Continued) **S120672727**

Name Change:	Not reported
Date Change:	Not reported

Manifest:

Manifest Number:	002619993GBF
EPA ID:	NYP004793543
Date Shipped:	6/12/2015
TSDF EPA ID:	NJD991291105
Transporter EPA ID:	NJD003812047
Transporter 2 EPA ID:	Not reported
Transporter 3 EPA ID:	Not reported
Transporter 4 EPA ID:	Not reported
Transporter 5 EPA ID:	Not reported
Transporter 6 EPA ID:	Not reported
Transporter 7 EPA ID:	Not reported
Transporter 8 EPA ID:	Not reported
Transporter 9 EPA ID:	Not reported
Transporter 10 EPA ID:	Not reported
Date Trans1 Transported Waste:	Not reported
Date Trans2 Transported Waste:	Not reported
Date Trans3 Transported Waste:	Not reported
Date Trans4 Transported Waste:	Not reported
Date Trans5 Transported Waste:	Not reported
Date Trans6 Transported Waste:	Not reported
Date Trans7 Transported Waste:	Not reported
Date Trans8 Transported Waste:	Not reported
Date Trans9 Transported Waste:	Not reported
Date Trans10 Transported Waste:	Not reported
Date TSDF Received Waste:	Not reported
TSDF EPA Facility Name:	Not reported
QTY Units:	Not reported
Transporter SEQ ID:	Not reported
Transporter-1 Date:	Not reported
Waste SEQ ID:	Not reported
Waste Type Code 2:	Not reported
Waste Type Code 3:	Not reported
Waste Type Code 4:	Not reported
Waste Type Code 5:	Not reported
Waste Type Code 6:	Not reported
Date Accepted:	Not reported
Manifest Discrepancy Type:	Not reported
Data Entry Number:	Not reported
Was Load Rejected:	NEW YORK, NY 10003
Reason Load Was Rejected:	Not reported

N90 **CON EDISON** **NY MANIFEST** **S117739554**
East **23 ALABAMA AVE** **N/A**
1/8-1/4 **BROOKLYN, NY 11207**
0.173 mi.
916 ft. **Site 4 of 15 in cluster N**

Relative: NY MANIFEST:
Lower

Actual: Country:	USA
63 ft. EPA ID:	NYP004726790
Facility Status:	Not reported
Location Address 1:	F/O 23 ALABAMA AV

CON EDISON (Continued) **S117739554**

Code: BP
Location Address 2: SB18408
Total Tanks: Not reported
Location City: BROOKLYN
Location State: NY
Location Zip: 11207
Location Zip 4: Not reported

NY MANIFEST:
EPAID: NYP004726790
Mailing Name: CON EDISON
Mailing Contact: CON EDISON
Mailing Address 1: 4 IRVING PL
Mailing Address 2: 15TH FL
Mailing City: NEW YORK
Mailing State: NY
Mailing Zip: 10003
Mailing Zip 4: Not reported
Mailing Country: USA
Mailing Phone: Not reported

NY MANIFEST:
Document ID: Not reported
Manifest Status: Not reported
seq: Not reported
Year: 2015
Trans1 State ID: NJD003812047
Trans2 State ID: Not reported
Generator Ship Date: 02/05/2015
Trans1 Recv Date: 02/05/2015
Trans2 Recv Date: Not reported
TSD Site Recv Date: 02/11/2015
Part A Recv Date: Not reported
Part B Recv Date: Not reported
Generator EPA ID: NYP004726790
Trans1 EPA ID: Not reported
Trans2 EPA ID: Not reported
TSDF ID 1: NJD991291105
TSDF ID 2: Not reported
Manifest Tracking Number: 002610399GBF
Import Indicator: N
Export Indicator: N
Discr Quantity Indicator: N
Discr Type Indicator: N
Discr Residue Indicator: N
Discr Partial Reject Indicator: N
Discr Full Reject Indicator: N
Manifest Ref Number: Not reported
Alt Facility RCRA ID: Not reported
Alt Facility Sign Date: Not reported
MGMT Method Type Code: H110
Waste Code: Not reported
Waste Code: Not reported
Waste Code: Not reported
Waste Code: Not reported
Waste Code: Not reported
Waste Code: Not reported

CON EDISON (Continued) **S117739554**

Quantity:	1000
Units:	P - Pounds
Number of Containers:	1
Container Type:	TT - Cargo tank, tank trucks
Handling Method:	T Chemical, physical, or biological treatment.
Specific Gravity:	1
Waste Code:	D008
Waste Code 1_2:	Not reported
Waste Code 1_3:	Not reported
Waste Code 1_4:	Not reported
Waste Code 1_5:	Not reported
Waste Code 1_6:	Not reported

Click this hyperlink while viewing on your computer to access
-1 additional NY MANIFEST: record(s) in the EDR Site Report.

N91 **CON EDISON** **NJ MANIFEST** **S120666843**
East **23 ALABAMA AVE** **N/A**
1/8-1/4 **BROOKLYN, NY 11207**
0.173 mi.
916 ft. **Site 5 of 15 in cluster N**

Relative: **Lower**
Actual: **63 ft.**

NJ MANIFEST:

EPA Id:	NYP004726790
Mail Address:	IRVING PL, 15TH FL NE
Mail City/State/Zip:	NEW YORK, NY 10003
Facility Phone:	Not reported
Emergency Phone:	Not reported
Contact:	THOMAS TEELING
Comments:	Not reported
SIC Code:	Not reported
County:	NY047
Municipal:	Not reported
Previous EPA Id:	Not reported
Gen Flag:	Not reported
Trans Flag:	Not reported
TSDF Flag:	Not reported
Name Change:	Not reported
Date Change:	Not reported

Manifest:

Manifest Number:	002610399GBF
EPA ID:	NYP004726790
Date Shipped:	2/5/2015
TSDF EPA ID:	NJD991291105
Transporter EPA ID:	NJD003812047
Transporter 2 EPA ID:	Not reported
Transporter 3 EPA ID:	Not reported
Transporter 4 EPA ID:	Not reported
Transporter 5 EPA ID:	Not reported
Transporter 6 EPA ID:	Not reported
Transporter 7 EPA ID:	Not reported
Transporter 8 EPA ID:	Not reported
Transporter 9 EPA ID:	Not reported
Transporter 10 EPA ID:	Not reported
Date Trans1 Transported Waste:	Not reported
Date Trans2 Transported Waste:	Not reported

CON EDISON (Continued) **S120666843**

Date Trans3 Transported Waste:	Not reported
Date Trans4 Transported Waste:	Not reported
Date Trans5 Transported Waste:	Not reported
Date Trans6 Transported Waste:	Not reported
Date Trans7 Transported Waste:	Not reported
Date Trans8 Transported Waste:	Not reported
Date Trans9 Transported Waste:	Not reported
Date Trans10 Transported Waste:	Not reported
Date TSDF Received Waste:	Not reported
TSDF EPA Facility Name:	Not reported
QTY Units:	Not reported
Transporter SEQ ID:	Not reported
Transporter-1 Date:	Not reported
Waste SEQ ID:	Not reported
Waste Type Code 2:	Not reported
Waste Type Code 3:	Not reported
Waste Type Code 4:	Not reported
Waste Type Code 5:	Not reported
Waste Type Code 6:	Not reported
Date Accepted:	Not reported
Manifest Discrepancy Type:	Not reported
Data Entry Number:	Not reported
Was Load Rejected:	NEW YORK, NY 10003
Reason Load Was Rejected:	Not reported

N92 **KANES INDUSTRIES** **RCRA NonGen / NLR** **1000693992**
East **23 ALABAMA AVE** **NYD987001641**
1/8-1/4 **BROOKLYN, NY 11207**
0.173 mi.
916 ft. **Site 6 of 15 in cluster N**

Relative: **Lower**

Actual: **63 ft.**

RCRA NonGen / NLR:

Date form received by agency:	01/01/2007
Facility name:	KANES INDUSTRIES
Facility address:	23 ALABAMA AVE BROOKLYN, NY 11207-2303
EPA ID:	NYD987001641
Mailing address:	ALABAMA AVE BROOKLYN, NY 11207
Contact:	Not reported
Contact address:	ALABAMA AVE BROOKLYN, NY 11207
Contact country:	US
Contact telephone:	Not reported
Contact email:	Not reported
EPA Region:	02
Classification:	Non-Generator
Description:	Handler: Non-Generators do not presently generate hazardous waste

Owner/Operator Summary:

Owner/operator name:	WILLIAM G KANES
Owner/operator address:	330 E 38TH ST APT 54P NEW YORK, NY 10016
Owner/operator country:	US
Owner/operator telephone:	212-557-4419

KANES INDUSTRIES (Continued) **1000693992**

Owner/operator email: Not reported
Owner/operator fax: Not reported
Owner/operator extension: Not reported
Legal status: Private
Owner/Operator Type: Owner
Owner/Op start date: Not reported
Owner/Op end date: Not reported

Owner/operator name: WILLIAM G KANES
Owner/operator address: 330 E 38TH ST APT 54P
NEW YORK, NY 10016
Owner/operator country: US
Owner/operator telephone: 212-557-4419
Owner/operator email: Not reported
Owner/operator fax: Not reported
Owner/operator extension: Not reported
Legal status: Private
Owner/Operator Type: Operator
Owner/Op start date: Not reported
Owner/Op end date: Not reported

Handler Activities Summary:
U.S. importer of hazardous waste: No
Mixed waste (haz. and radioactive): No
Recycler of hazardous waste: No
Transporter of hazardous waste: No
Treater, storer or disposer of HW: No
Underground injection activity: No
On-site burner exemption: No
Furnace exemption: No
Used oil fuel burner: No
Used oil processor: No
User oil refiner: No
Used oil fuel marketer to burner: No
Used oil Specification marketer: No
Used oil transfer facility: No
Used oil transporter: No

Historical Generators:
Date form received by agency: 01/01/2006
Site name: KANES INDUSTRIES
Classification: Not a generator, verified

Date form received by agency: 07/08/1999
Site name: KANES INDUSTRIES
Classification: Not a generator, verified

Date form received by agency: 05/14/1992
Site name: KANES INDUSTRIES
Classification: Small Quantity Generator

. Waste code: X003
. Waste name: OTHER STATE REGULATED WASTES [i.e., DIESEL FUEL, GASOLINE AND HOME HEATING OIL]

Violation Status: No violations found

N93 **CON EDISON** **RCRA NonGen / NLR** **1018277932**
East **23 ALABAMA AVE** **FINDS** **NYP004726790**
1/8-1/4 **BROOKLYN, NY 11207** **ECHO**
0.173 mi.
916 ft. **Site 7 of 15 in cluster N**

Relative:
Lower

Actual:
63 ft.

RCRA NonGen / NLR:

Date form received by agency:	02/06/2015
Facility name:	CON EDISON
Facility address:	23 ALABAMA AVE BROOKLYN, NY 11207
EPA ID:	NYP004726790
Mailing address:	IRVING PL, 15TH FL NE NEW YORK, NY 10003
Contact:	THOMAS TEELING
Contact address:	Not reported Not reported
Contact country:	Not reported
Contact telephone:	212-460-3770
Contact email:	Not reported
EPA Region:	02
Classification:	Non-Generator
Description:	Handler: Non-Generators do not presently generate hazardous waste

Handler Activities Summary:

U.S. importer of hazardous waste:	No
Mixed waste (haz. and radioactive):	No
Recycler of hazardous waste:	No
Transporter of hazardous waste:	No
Treater, storer or disposer of HW:	No
Underground injection activity:	No
On-site burner exemption:	No
Furnace exemption:	No
Used oil fuel burner:	No
Used oil processor:	No
User oil refiner:	No
Used oil fuel marketer to burner:	No
Used oil Specification marketer:	No
Used oil transfer facility:	No
Used oil transporter:	No

Historical Generators:

Date form received by agency:	02/06/2015
Site name:	CON EDISON
Classification:	Small Quantity Generator

Violation Status: No violations found

FINDS:

Registry ID: 110067696372

Environmental Interest/Information System

RCRAInfo is a national information system that supports the Resource Conservation and Recovery Act (RCRA) program through the tracking of events and activities related to facilities that generate, transport, and treat, store, or dispose of hazardous waste. RCRAInfo allows RCRA program staff to track the notification, permit, compliance, and corrective action activities required under RCRA.

CON EDISON (Continued) **1018277932**

Click this hyperlink while viewing on your computer to access additional FINDS: detail in the EDR Site Report.

ECHO:
Envid: 1018277932
Registry ID: 110067696372
DFR URL: http://echo.epa.gov/detailed-facility-report?fid=110067696372

O94 **20-50 POWELL STREET LLC** **NY AST** **A100414553**
SW **20-50 POWELL STREET** **N/A**
1/8-1/4 **BROOKLYN, NY 11212**
0.180 mi.
953 ft. **Site 1 of 2 in cluster O**

Relative:
Lower

Actual:
62 ft.

AST:
Region: STATE
DEC Region: 2
Site Status: Active
Facility Id: 2-612527
Program Type: PBS
UTM X: 592528.94507
UTM Y: 4503170.43843
Expiration Date: 01/04/2021
Site Type: Trucking/Transportation/Fleet Operation

Affiliation Records:
Site Id: 522599
Affiliation Type: Facility Owner
Company Name: 20-50 POWELL STREET LLC
Contact Type: PRESIDENT
Contact Name: LORINDA LOGAN
Address1: 97-14 ATLANTIC AVENUE
Address2: Not reported
City: OZONE PARK
State: NY
Zip Code: 11416
Country Code: 001
Phone: (718) 738-7373
EMail: Not reported
Fax Number: Not reported
Modified By: CGFREEDM
Date Last Modified: 2016-02-11

Site Id: 522599
Affiliation Type: Mail Contact
Company Name: 20-50 POWELL STREET LLC
Contact Type: Not reported
Contact Name: JOHN PISCIOTTA
Address1: 97-14 ATLANTIC AVENUE
Address2: Not reported
City: OZONE PARK
State: NY
Zip Code: 11416
Country Code: 001
Phone: (718) 738-7373
EMail: JPLOGANBUS@AOL.COM
Fax Number: Not reported

20-50 POWELL STREET LLC (Continued) **A100414553**

Modified By: CGFREEDM
Date Last Modified: 2016-02-11

Site Id: 522599
Affiliation Type: Facility Operator
Company Name: 20-50 POWELL STREET LLC
Contact Type: Not reported
Contact Name: JOHN PISCIOTTA
Address1: Not reported
Address2: Not reported
City: Not reported
State: NN
Zip Code: Not reported
Country Code: 001
Phone: (718) 475-7550
EMail: Not reported
Fax Number: Not reported
Modified By: CGFREEDM
Date Last Modified: 2016-02-11

Site Id: 522599
Affiliation Type: Emergency Contact
Company Name: 20-50 POWELL STREET LLC
Contact Type: Not reported
Contact Name: JOHN PISCIOTTA
Address1: Not reported
Address2: Not reported
City: Not reported
State: NN
Zip Code: Not reported
Country Code: 999
Phone: (516) 477-0352
EMail: Not reported
Fax Number: Not reported
Modified By: NTFREEMA
Date Last Modified: 2016-02-25

Tank Info:

Tank Number: 01
Tank Id: 260541

Equipment Records:

J02 - Dispenser - Suction Dispenser
E00 - Piping Secondary Containment - None
D00 - Pipe Type - No Piping
G01 - Tank Secondary Containment - Diking (Aboveground)
H06 - Tank Leak Detection - Impervious Barrier/Concrete Pad (A/G)
L00 - Piping Leak Detection - None
B00 - Tank External Protection - None
C00 - Pipe Location - No Piping
F00 - Pipe External Protection - None
A00 - Tank Internal Protection - None
G10 - Tank Secondary Containment - Impervious Underlayment
K00 - Spill Prevention - None
I04 - Overfill - Product Level Gauge (A/G)

Tank Location: 2

20-50 POWELL STREET LLC (Continued) **A100414553**

Tank Type:	Galvanized Steel Alloy
Tank Status:	In Service
Pipe Model:	Not reported
Install Date:	01/04/2016
Capacity Gallons:	275
Tightness Test Method:	NN
Date Test:	Not reported
Next Test Date:	Not reported
Date Tank Closed:	Not reported
Register:	True
Modified By:	NTFREEMA
Last Modified:	04/14/2017
Material Name:	waste oil/used oil

L95 **SOLID GOLD TOWING INC.** **NY UST** **U002259356**
NNW **1960 BROADWAY** **NY Spills** **N/A**
1/8-1/4 **BROOKLYN, NY 11207**
0.182 mi.
963 ft. **Site 3 of 4 in cluster L**

Relative: **Higher**

Actual: **88 ft.**

UST:

Id/Status:	2-482099 / Unregulated/Closed
Program Type:	PBS
Region:	STATE
DEC Region:	2
Expiration Date:	N/A
UTM X:	592579.45137
UTM Y:	4503698.80840
Site Type:	Trucking/Transportation/Fleet Operation

Affiliation Records:

Site Id:	21587
Affiliation Type:	Facility Operator
Company Name:	SOLID GOLD TOWING INC.
Contact Type:	Not reported
Contact Name:	FLOYD BERMUDEZ
Address1:	Not reported
Address2:	Not reported
City:	Not reported
State:	NY
Zip Code:	Not reported
Country Code:	001
Phone:	(718) 257-1556
EMail:	Not reported
Fax Number:	Not reported
Modified By:	NRLOMBAR
Date Last Modified:	2009-05-21

Site Id:	21587
Affiliation Type:	Emergency Contact
Company Name:	SOLID GOLD TOWING INC.
Contact Type:	Not reported
Contact Name:	DANIEL DANNER
Address1:	Not reported
Address2:	Not reported
City:	Not reported
State:	NN
Zip Code:	Not reported

SOLID GOLD TOWING INC. (Continued) **U002259356**

Country Code:	999
Phone:	(718) 763-4791
EMail:	Not reported
Fax Number:	Not reported
Modified By:	NRLOMBAR
Date Last Modified:	2009-05-21

Site Id:	21587
Affiliation Type:	Facility Owner
Company Name:	FRANK PETROSINO
Contact Type:	Not reported
Contact Name:	Not reported
Address1:	2744 DEVON COURT
Address2:	Not reported
City:	DELRAY BEACH
State:	FL
Zip Code:	33445
Country Code:	001
Phone:	(561) 498-7835
EMail:	Not reported
Fax Number:	Not reported
Modified By:	NRLOMBAR
Date Last Modified:	2009-07-09

Site Id:	21587
Affiliation Type:	Mail Contact
Company Name:	FRANK PETROSINO
Contact Type:	Not reported
Contact Name:	Not reported
Address1:	2744 DEVON COURT
Address2:	Not reported
City:	DELRAY BEACH
State:	FL
Zip Code:	33445
Country Code:	001
Phone:	(561) 498-7835
EMail:	Not reported
Fax Number:	Not reported
Modified By:	NRLOMBAR
Date Last Modified:	2009-07-09

Tank Info:

Tank Number:	001
Tank ID:	39245
Tank Status:	Closed - Removed
Material Name:	Closed - Removed
Capacity Gallons:	3000
Install Date:	04/23/1994
Date Tank Closed:	12/07/2011
Registered:	True
Tank Location:	Underground
Tank Type:	Steel/carbon steel
Material Code:	0008
Common Name of Substance:	Diesel

Tightness Test Method:	21

SOLID GOLD TOWING INC. (Continued) **U002259356**

Date Test: 09/01/2004
Next Test Date: Not reported
Pipe Model: Not reported
Modified By: LXZIELIN
Last Modified: 04/14/2017

Equipment Records:

G03 - Tank Secondary Containment - Vault (w/o access)
I00 - Overfill - None
A00 - Tank Internal Protection - None
D01 - Pipe Type - Steel/Carbon Steel/Iron
B00 - Tank External Protection - None
C00 - Pipe Location - No Piping
F00 - Pipe External Protection - None
H04 - Tank Leak Detection - Groundwater Well

Tank Number: 002
Tank ID: 39246
Tank Status: Closed - Removed
Material Name: Closed - Removed
Capacity Gallons: 3000
Install Date: Not reported
Date Tank Closed: 12/07/2011
Registered: True
Tank Location: Underground
Tank Type: Steel/carbon steel
Material Code: 0008
Common Name of Substance: Diesel

Tightness Test Method: 21
Date Test: 09/01/2004
Next Test Date: Not reported
Pipe Model: Not reported
Modified By: LXZIELIN
Last Modified: 04/14/2017

Equipment Records:

B00 - Tank External Protection - None
C00 - Pipe Location - No Piping
F00 - Pipe External Protection - None
H04 - Tank Leak Detection - Groundwater Well
G03 - Tank Secondary Containment - Vault (w/o access)
I00 - Overfill - None
A00 - Tank Internal Protection - None
D01 - Pipe Type - Steel/Carbon Steel/Iron

SPILLS:
Facility ID: 1008292
Facility Type: ER
Spill Number: 1008292
DER Facility ID: 396791
Site ID: 441770
DEC Region: 2
Closed Date: 2011-01-05
Spill Cause: Equipment Failure
Spill Class: D4
SWIS: 2401

SOLID GOLD TOWING INC. (Continued) **U002259356**

Spill Date:	2010-11-08
Investigator:	RMPIPER
Referred To:	Not reported
Reported to Dept:	2010-11-08
CID:	Not reported
Water Affected:	Not reported
Spill Source:	Commercial/Industrial
Spill Notifier:	Other
Cleanup Ceased:	Not reported
Cleanup Meets Std:	False
Last Inspection:	Not reported
Recommended Penalty:	False
UST Trust:	False
Remediation Phase:	0
Date Entered In Computer:	2010-11-08
Spill Record Last Update:	2011-01-05
Spiller Name:	Not reported
Spiller Company:	SOLID GOLD TOWING
Spiller Address:	Not reported
Spiller Company:	999
Contact Name:	JESSICA REALMUTO
DEC Memo:	"11/08/10- Zhune spoke to Jessica Realmuto 631-360-8901 from Windmill oil Tank Service. She said They are in the process to abandoned two UST 3000-gallons. They found contamination. She will ask someone to call back for more details. Lee- Windmill- 516- 330 -8170"
Remarks:	"company moving tank and noticed spill - cleanup pending"

All Materials:

Site ID:	441770
Operable Unit ID:	1192314
Operable Unit:	01
Material ID:	2187596
Material Code:	0001A
Material Name:	#2 fuel oil
Case No.:	Not reported
Material FA:	Petroleum
Quantity:	Not reported
Units:	Not reported
Recovered:	Not reported
Oxygenate:	Not reported

N96 **CON EDISON** **NY MANIFEST** **S117739760**
ESE **2569 ATLANTIC AVE** **N/A**
1/8-1/4 **BROOKLYN, NY 11207**
0.186 mi.
984 ft. **Site 8 of 15 in cluster N**

Relative:
Lower

Actual:
60 ft.

NY MANIFEST:

Country:	USA
EPA ID:	NYP004728978
Facility Status:	Not reported
Location Address 1:	2569 ATLANTIC AV
Code:	BP
Location Address 2:	SB18037
Total Tanks:	Not reported
Location City:	BROOKLYN
Location State:	NY

CON EDISON (Continued) **S117739760**

Location Zip:	11201
Location Zip 4:	Not reported

NY MANIFEST:

EPAID:	NYP004728978
Mailing Name:	CON EDISON
Mailing Contact:	CON EDISON
Mailing Address 1:	4 IRVING PL
Mailing Address 2:	15TH FL
Mailing City:	NEW YORK
Mailing State:	NY
Mailing Zip:	10003
Mailing Zip 4:	Not reported
Mailing Country:	USA
Mailing Phone:	Not reported

NY MANIFEST:

Document ID:	Not reported
Manifest Status:	Not reported
seq:	Not reported
Year:	2015
Trans1 State ID:	NJD003812047
Trans2 State ID:	NJD003812047
Generator Ship Date:	02/09/2015
Trans1 Recv Date:	02/09/2015
Trans2 Recv Date:	02/13/2015
TSD Site Recv Date:	02/13/2015
Part A Recv Date:	Not reported
Part B Recv Date:	Not reported
Generator EPA ID:	NYP004728978
Trans1 EPA ID:	Not reported
Trans2 EPA ID:	Not reported
TSDF ID 1:	NJD991291105
TSDF ID 2:	Not reported
Manifest Tracking Number:	002620946GBF
Import Indicator:	N
Export Indicator:	N
Discr Quantity Indicator:	N
Discr Type Indicator:	N
Discr Residue Indicator:	N
Discr Partial Reject Indicator:	N
Discr Full Reject Indicator:	N
Manifest Ref Number:	Not reported
Alt Facility RCRA ID:	Not reported
Alt Facility Sign Date:	Not reported
MGMT Method Type Code:	H110
Waste Code:	Not reported
Waste Code:	Not reported
Waste Code:	Not reported
Waste Code:	Not reported
Waste Code:	Not reported
Waste Code:	Not reported
Quantity:	100
Units:	G - Gallons (liquids only)* (8.3 pounds)
Number of Containers:	1
Container Type:	TT - Cargo tank, tank trucks
Handling Method:	T Chemical, physical, or biological treatment.

CON EDISON (Continued) **S117739760**

Specific Gravity:	1
Waste Code:	D008
Waste Code 1_2:	Not reported
Waste Code 1_3:	Not reported
Waste Code 1_4:	Not reported
Waste Code 1_5:	Not reported
Waste Code 1_6:	Not reported

Click this hyperlink while viewing on your computer to access
-1 additional NY MANIFEST: record(s) in the EDR Site Report.

N97 **CON EDISON** **RCRA NonGen / NLR** **1018278142**
ESE **2569 ATLANTIC AVE** **FINDS** **NYP004728978**
1/8-1/4 **BROOKLYN, NY 11207** **ECHO**
0.186 mi.
984 ft. **Site 9 of 15 in cluster N**

Relative:
Lower

Actual:
60 ft.

RCRA NonGen / NLR:

Date form received by agency:	02/09/2015
Facility name:	CON EDISON
Facility address:	2569 ATLANTIC AVE BROOKLYN, NY 11207
EPA ID:	NYP004728978
Mailing address:	IRVING PL, 15TH FL NE NEW YORK, NY 10003
Contact:	THOMAS TEELING
Contact address:	Not reported Not reported
Contact country:	Not reported
Contact telephone:	212-460-3770
Contact email:	Not reported
EPA Region:	02
Classification:	Non-Generator
Description:	Handler: Non-Generators do not presently generate hazardous waste

Handler Activities Summary:

U.S. importer of hazardous waste:	No
Mixed waste (haz. and radioactive):	No
Recycler of hazardous waste:	No
Transporter of hazardous waste:	No
Treater, storer or disposer of HW:	No
Underground injection activity:	No
On-site burner exemption:	No
Furnace exemption:	No
Used oil fuel burner:	No
Used oil processor:	No
User oil refiner:	No
Used oil fuel marketer to burner:	No
Used oil Specification marketer:	No
Used oil transfer facility:	No
Used oil transporter:	No

Historical Generators:

Date form received by agency:	02/09/2015
Site name:	CON EDISON
Classification:	Small Quantity Generator

CON EDISON (Continued) **1018278142**

Violation Status: No violations found

FINDS:

Registry ID: 110067700401

Environmental Interest/Information System
RCRAInfo is a national information system that supports the Resource Conservation and Recovery Act (RCRA) program through the tracking of events and activities related to facilities that generate, transport, and treat, store, or dispose of hazardous waste. RCRAInfo allows RCRA program staff to track the notification, permit, compliance, and corrective action activities required under RCRA.

Click this hyperlink while viewing on your computer to access additional FINDS: detail in the EDR Site Report.

ECHO:

Envid:	1018278142
Registry ID:	110067700401
DFR URL:	http://echo.epa.gov/detailed-facility-report?fid=110067700401

N98 **CON EDISON** **NJ MANIFEST** **S120667032**
ESE **2569 ATLANTIC AVE** **N/A**
1/8-1/4 **BROOKLYN, NY 11207**
0.186 mi.
984 ft. **Site 10 of 15 in cluster N**

Relative: **Lower**
Actual: **60 ft.**

NJ MANIFEST:

EPA Id:	NYP004728978
Mail Address:	IRVING PL, 15TH FL NE
Mail City/State/Zip:	NEW YORK, NY 10003
Facility Phone:	Not reported
Emergency Phone:	Not reported
Contact:	THOMAS TEELING
Comments:	Not reported
SIC Code:	Not reported
County:	NY047
Municipal:	Not reported
Previous EPA Id:	Not reported
Gen Flag:	Not reported
Trans Flag:	Not reported
TSDF Flag:	Not reported
Name Change:	Not reported
Date Change:	Not reported

Manifest:

Manifest Number:	002620946GBF
EPA ID:	NYP004728978
Date Shipped:	2/9/2015
TSDF EPA ID:	NJD991291105
Transporter EPA ID:	NJD003812047
Transporter 2 EPA ID:	Not reported
Transporter 3 EPA ID:	Not reported
Transporter 4 EPA ID:	Not reported
Transporter 5 EPA ID:	Not reported
Transporter 6 EPA ID:	Not reported

CON EDISON (Continued) **S120667032**

Transporter 7 EPA ID:	Not reported
Transporter 8 EPA ID:	Not reported
Transporter 9 EPA ID:	Not reported
Transporter 10 EPA ID:	Not reported
Date Trans1 Transported Waste:	Not reported
Date Trans2 Transported Waste:	Not reported
Date Trans3 Transported Waste:	Not reported
Date Trans4 Transported Waste:	Not reported
Date Trans5 Transported Waste:	Not reported
Date Trans6 Transported Waste:	Not reported
Date Trans7 Transported Waste:	Not reported
Date Trans8 Transported Waste:	Not reported
Date Trans9 Transported Waste:	Not reported
Date Trans10 Transported Waste:	Not reported
Date TSDF Received Waste:	Not reported
TSDF EPA Facility Name:	Not reported
QTY Units:	Not reported
Transporter SEQ ID:	Not reported
Transporter-1 Date:	Not reported
Waste SEQ ID:	Not reported
Waste Type Code 2:	Not reported
Waste Type Code 3:	Not reported
Waste Type Code 4:	Not reported
Waste Type Code 5:	Not reported
Waste Type Code 6:	Not reported
Date Accepted:	Not reported
Manifest Discrepancy Type:	Not reported
Data Entry Number:	Not reported
Was Load Rejected:	NEW YORK, NY 10003
Reason Load Was Rejected:	Not reported

M99 **CON EDISON MANHOLE: 55769** **RCRA NonGen / NLR** **1017775165**
WSW **2356 ATLANTIC AVE** **FINDS** **NYP004529905**
1/8-1/4 **BROOKLYN, NY 11233**
0.194 mi.
1026 ft. **Site 3 of 5 in cluster M**

Relative: **Higher**

Actual: **74 ft.**

RCRA NonGen / NLR:

Date form received by agency:	06/13/2014
Facility name:	CON EDISON MANHOLE: 55769
Facility address:	2356 ATLANTIC AVE BROOKLYN, NY 11233
EPA ID:	NYP004529905
Mailing address:	IRVING PL, 15TH FL NE NEW YORK, NY 10003
Contact:	THOMAS TEELING
Contact address:	Not reported Not reported
Contact country:	Not reported
Contact telephone:	212-460-3770
Contact email:	Not reported
EPA Region:	02
Classification:	Non-Generator
Description:	Handler: Non-Generators do not presently generate hazardous waste

CON EDISON MANHOLE: 55769 (Continued) **1017775165**

Handler Activities Summary:
U.S. importer of hazardous waste: No
Mixed waste (haz. and radioactive): No
Recycler of hazardous waste: No
Transporter of hazardous waste: No
Treater, storer or disposer of HW: No
Underground injection activity: No
On-site burner exemption: No
Furnace exemption: No
Used oil fuel burner: No
Used oil processor: No
User oil refiner: No
Used oil fuel marketer to burner: No
Used oil Specification marketer: No
Used oil transfer facility: No
Used oil transporter: No

Historical Generators:
Date form received by agency: 05/13/2014
Site name: CON EDISON
Classification: Small Quantity Generator

Date form received by agency: 05/13/2014
Site name: CON EDISON
Classification: Not a generator, verified

Violation Status: No violations found

FINDS:

Registry ID: 110063762290

Environmental Interest/Information System
RCRAInfo is a national information system that supports the Resource Conservation and Recovery Act (RCRA) program through the tracking of events and activities related to facilities that generate, transport, and treat, store, or dispose of hazardous waste. RCRAInfo allows RCRA program staff to track the notification, permit, compliance, and corrective action activities required under RCRA.

Click this hyperlink while viewing on your computer to access additional FINDS: detail in the EDR Site Report.

M100 **CON EDISON** **NY MANIFEST** **S117736546**
WSW **2356 ATLANTIC AVE** **N/A**
1/8-1/4 **BROOKLYN, NY 11233**
0.194 mi.
1026 ft. **Site 4 of 5 in cluster M**

Relative:
Higher

Actual:
74 ft.

NY MANIFEST:
Country: USA
EPA ID: NYP004529905
Facility Status: Not reported
Location Address 1: 2356 ATLANTIC AVENUE
Code: BP
Location Address 2: Not reported

CON EDISON (Continued) **S117736546**

Total Tanks:	Not reported
Location City:	BROOKLYN
Location State:	NY
Location Zip:	11233
Location Zip 4:	Not reported

NY MANIFEST:

EPAID:	NYP004529905
Mailing Name:	CON EDISON
Mailing Contact:	CON EDISON
Mailing Address 1:	4 IRVING PL
Mailing Address 2:	15TH FL
Mailing City:	NEW YORK
Mailing State:	NY
Mailing Zip:	10003
Mailing Zip 4:	Not reported
Mailing Country:	USA
Mailing Phone:	Not reported

NY MANIFEST:

Document ID:	Not reported
Manifest Status:	Not reported
seq:	Not reported
Year:	2014
Trans1 State ID:	NJD003812047
Trans2 State ID:	Not reported
Generator Ship Date:	05/13/2014
Trans1 Recv Date:	05/13/2014
Trans2 Recv Date:	Not reported
TSD Site Recv Date:	05/14/2014
Part A Recv Date:	Not reported
Part B Recv Date:	Not reported
Generator EPA ID:	NYP004529905
Trans1 EPA ID:	Not reported
Trans2 EPA ID:	Not reported
TSDF ID 1:	NJD991291105
TSDF ID 2:	Not reported
Manifest Tracking Number:	002417995GBF
Import Indicator:	N
Export Indicator:	N
Discr Quantity Indicator:	N
Discr Type Indicator:	N
Discr Residue Indicator:	N
Discr Partial Reject Indicator:	N
Discr Full Reject Indicator:	N
Manifest Ref Number:	Not reported
Alt Facility RCRA ID:	Not reported
Alt Facility Sign Date:	Not reported
MGMT Method Type Code:	H110
Waste Code:	Not reported
Waste Code:	Not reported
Waste Code:	Not reported
Waste Code:	Not reported
Waste Code:	Not reported
Waste Code:	Not reported
Quantity:	300
Units:	G - Gallons (liquids only)* (8.3 pounds)

CON EDISON (Continued) **S117736546**

Number of Containers:	1
Container Type:	TT - Cargo tank, tank trucks
Handling Method:	T Chemical, physical, or biological treatment.
Specific Gravity:	1
Waste Code:	D008
Waste Code 1_2:	Not reported
Waste Code 1_3:	Not reported
Waste Code 1_4:	Not reported
Waste Code 1_5:	Not reported
Waste Code 1_6:	Not reported

Click this hyperlink while viewing on your computer to access
-1 additional NY MANIFEST: record(s) in the EDR Site Report.

L101 **NYCT-40 CONWAY STREET** **RCRA-LQG** **1001119495**
North **40 CONWAY STREET** **FINDS** **NYR000027821**
1/8-1/4 **BROOKLYN, NY 11207** **ECHO**
0.195 mi. **NJ MANIFEST**
1027 ft. **Site 4 of 4 in cluster L** **NY MANIFEST**

Relative:
Higher

Actual:
91 ft.

RCRA-LQG:

Date form received by agency:	02/19/2008
Facility name:	NYCT-40 CONWAY STREET
Facility address:	40 CONWAY STREET BROOKLYN, NY 11207
EPA ID:	NYR000027821
Mailing address:	BROADWAY 27TH FLOOR BOWLING GREEN, NY 10004
Contact:	JENNIFER WUOTINEN
Contact address:	Not reported Not reported
Contact country:	Not reported
Contact telephone:	646-252-5777
Contact email:	Jennifer.Wuotinen@nyct.com
EPA Region:	02
Land type:	State
Classification:	Large Quantity Generator
Description:	Handler: generates 1,000 kg or more of hazardous waste during any calendar month; or generates more than 1 kg of acutely hazardous waste during any calendar month; or generates more than 100 kg of any residue or contaminated soil, waste or other debris resulting from the cleanup of a spill, into or on any land or water, of acutely hazardous waste during any calendar month; or generates 1 kg or less of acutely hazardous waste during any calendar month, and accumulates more than 1 kg of acutely hazardous waste at any time; or generates 100 kg or less of any residue or contaminated soil, waste or other debris resulting from the cleanup of a spill, into or on any land or water, of acutely hazardous waste during any calendar month, and accumulates more than 100 kg of that material at any time

Owner/Operator Summary:

Owner/operator name:	MTA NEW YORK CITY TRANSIT
Owner/operator address:	370 JAY ST - ROOM 809 BROOKLYN, NY 11201
Owner/operator country:	US
Owner/operator telephone:	718-243-4581

NYCT-40 CONWAY STREET (Continued) **1001119495**

Owner/operator email: Not reported
Owner/operator fax: Not reported
Owner/operator extension: Not reported
Legal status: Other
Owner/Operator Type: Owner
Owner/Op start date: Not reported
Owner/Op end date: Not reported

Owner/operator name: NO NAME FOUND
Owner/operator address: Not reported
Not reported
Owner/operator country: US
Owner/operator telephone: Not reported
Owner/operator email: Not reported
Owner/operator fax: Not reported
Owner/operator extension: Not reported
Legal status: State
Owner/Operator Type: Operator
Owner/Op start date: 06/01/1953
Owner/Op end date: Not reported

Owner/operator name: NEW YORK CITY TRANSIT
Owner/operator address: BROADWAY 27TH FLOOR
BOWLING GREEN, NY 10004
Owner/operator country: US
Owner/operator telephone: Not reported
Owner/operator email: Not reported
Owner/operator fax: Not reported
Owner/operator extension: Not reported
Legal status: State
Owner/Operator Type: Owner
Owner/Op start date: 06/01/1953
Owner/Op end date: Not reported

Owner/operator name: NEW YORK CITY TRANSIT
Owner/operator address: Not reported
Not reported
Owner/operator country: US
Owner/operator telephone: Not reported
Owner/operator email: Not reported
Owner/operator fax: Not reported
Owner/operator extension: Not reported
Legal status: State
Owner/Operator Type: Operator
Owner/Op start date: 06/01/1953
Owner/Op end date: Not reported

Handler Activities Summary:
U.S. importer of hazardous waste: No
Mixed waste (haz. and radioactive): No
Recycler of hazardous waste: No
Transporter of hazardous waste: No
Treater, storer or disposer of HW: No
Underground injection activity: No
On-site burner exemption: No
Furnace exemption: No
Used oil fuel burner: No

NYCT-40 CONWAY STREET (Continued) **1001119495**

Used oil processor: No
User oil refiner: No
Used oil fuel marketer to burner: No
Used oil Specification marketer: No
Used oil transfer facility: No
Used oil transporter: No

. Waste code: D001
. Waste name: IGNITABLE HAZARDOUS WASTES ARE THOSE WASTES WHICH HAVE A FLASHPOINT OF LESS THAN 140 DEGREES FAHRENHEIT AS DETERMINED BY A PENSKY-MARTENS CLOSED CUP FLASH POINT TESTER. ANOTHER METHOD OF DETERMINING THE FLASH POINT OF A WASTE IS TO REVIEW THE MATERIAL SAFETY DATA SHEET, WHICH CAN BE OBTAINED FROM THE MANUFACTURER OR DISTRIBUTOR OF THE MATERIAL. LACQUER THINNER IS AN EXAMPLE OF A COMMONLY USED SOLVENT WHICH WOULD BE CONSIDERED AS IGNITABLE HAZARDOUS WASTE.

. Waste code: D008
. Waste name: LEAD

. Waste code: D035
. Waste name: METHYL ETHYL KETONE

. Waste code: F003
. Waste name: THE FOLLOWING SPENT NON-HALOGENATED SOLVENTS: XYLENE, ACETONE, ETHYL ACETATE, ETHYL BENZENE, ETHYL ETHER, METHYL ISOBUTYL KETONE, N-BUTYL ALCOHOL, CYCLOHEXANONE, AND METHANOL; ALL SPENT SOLVENT MIXTURES/BLENDS CONTAINING, BEFORE USE, ONLY THE ABOVE SPENT NON-HALOGENATED SOLVENTS; AND ALL SPENT SOLVENT MIXTURES/BLENDS CONTAINING, BEFORE USE, ONE OR MORE OF THE ABOVE NON-HALOGENATED SOLVENTS, AND, A TOTAL OF TEN PERCENT OR MORE (BY VOLUME) OF ONE OR MORE OF THOSE SOLVENTS LISTED IN F001, F002, F004, AND F005, AND STILL BOTTOMS FROM THE RECOVERY OF THESE SPENT SOLVENTS AND SPENT SOLVENT MIXTURES.

. Waste code: F005
. Waste name: THE FOLLOWING SPENT NON-HALOGENATED SOLVENTS: TOLUENE, METHYL ETHYL KETONE, CARBON DISULFIDE, ISOBUTANOL, PYRIDINE, BENZENE, 2-ETHOXYETHANOL, AND 2-NITROPROPANE; ALL SPENT SOLVENT MIXTURES/BLENDS CONTAINING, BEFORE USE, A TOTAL OF TEN PERCENT OR MORE (BY VOLUME) OF ONE OR MORE OF THE ABOVE NON-HALOGENATED SOLVENTS OR THOSE SOLVENTS LISTED IN F001, F002, OR F004; AND STILL BOTTOMS FROM THE RECOVERY OF THESE SPENT SOLVENTS AND SPENT SOLVENT MIXTURES.

Historical Generators:
Date form received by agency: 01/01/2007
Site name: NYCT - 40 CONWAY STREET
Classification: Small Quantity Generator

Date form received by agency: 01/01/2006
Site name: NYCT - 40 CONWAY STREET
Classification: Small Quantity Generator

Date form received by agency: 02/11/2004
Site name: NYCT - 40 CONWAY STREET
Classification: Large Quantity Generator

. Waste code: D001

NYCT-40 CONWAY STREET (Continued) **1001119495**

. Waste name: IGNITABLE HAZARDOUS WASTES ARE THOSE WASTES WHICH HAVE A FLASHPOINT OF LESS THAN 140 DEGREES FAHRENHEIT AS DETERMINED BY A PENSKY-MARTENS CLOSED CUP FLASH POINT TESTER. ANOTHER METHOD OF DETERMINING THE FLASH POINT OF A WASTE IS TO REVIEW THE MATERIAL SAFETY DATA SHEET, WHICH CAN BE OBTAINED FROM THE MANUFACTURER OR DISTRIBUTOR OF THE MATERIAL. LACQUER THINNER IS AN EXAMPLE OF A COMMONLY USED SOLVENT WHICH WOULD BE CONSIDERED AS IGNITABLE HAZARDOUS WASTE.

. Waste code: D002
. Waste name: A WASTE WHICH HAS A PH OF LESS THAN 2 OR GREATER THAN 12.5 IS CONSIDERED TO BE A CORROSIVE HAZARDOUS WASTE. SODIUM HYDROXIDE, A CAUSTIC SOLUTION WITH A HIGH PH, IS OFTEN USED BY INDUSTRIES TO CLEAN OR DEGREASE PARTS. HYDROCHLORIC ACID, A SOLUTION WITH A LOW PH, IS USED BY MANY INDUSTRIES TO CLEAN METAL PARTS PRIOR TO PAINTING. WHEN THESE CAUSTIC OR ACID SOLUTIONS BECOME CONTAMINATED AND MUST BE DISPOSED, THE WASTE WOULD BE A CORROSIVE HAZARDOUS WASTE.

. Waste code: D008
. Waste name: LEAD

. Waste code: D035
. Waste name: METHYL ETHYL KETONE

. Waste code: F003
. Waste name: THE FOLLOWING SPENT NON-HALOGENATED SOLVENTS: XYLENE, ACETONE, ETHYL ACETATE, ETHYL BENZENE, ETHYL ETHER, METHYL ISOBUTYL KETONE, N-BUTYL ALCOHOL, CYCLOHEXANONE, AND METHANOL; ALL SPENT SOLVENT MIXTURES/BLENDS CONTAINING, BEFORE USE, ONLY THE ABOVE SPENT NON-HALOGENATED SOLVENTS; AND ALL SPENT SOLVENT MIXTURES/BLENDS CONTAINING, BEFORE USE, ONE OR MORE OF THE ABOVE NON-HALOGENATED SOLVENTS, AND, A TOTAL OF TEN PERCENT OR MORE (BY VOLUME) OF ONE OR MORE OF THOSE SOLVENTS LISTED IN F001, F002, F004, AND F005, AND STILL BOTTOMS FROM THE RECOVERY OF THESE SPENT SOLVENTS AND SPENT SOLVENT MIXTURES.

Date form received by agency: 07/21/1999
Site name: MTA NYCT - 40 CONWAY
Classification: Large Quantity Generator

Date form received by agency: 02/04/1998
Site name: NYCTA-40 CONWAY STREET
Classification: Large Quantity Generator

Date form received by agency: 08/06/1996
Site name: MTA NYCT - 40 CONWAY
Classification: Small Quantity Generator

. Waste code: D001
. Waste name: IGNITABLE HAZARDOUS WASTES ARE THOSE WASTES WHICH HAVE A FLASHPOINT OF LESS THAN 140 DEGREES FAHRENHEIT AS DETERMINED BY A PENSKY-MARTENS CLOSED CUP FLASH POINT TESTER. ANOTHER METHOD OF DETERMINING THE FLASH POINT OF A WASTE IS TO REVIEW THE MATERIAL SAFETY DATA SHEET, WHICH CAN BE OBTAINED FROM THE MANUFACTURER OR DISTRIBUTOR OF THE MATERIAL. LACQUER THINNER IS AN EXAMPLE OF A COMMONLY USED SOLVENT WHICH WOULD BE CONSIDERED AS IGNITABLE HAZARDOUS WASTE.

NYCT-40 CONWAY STREET (Continued) **1001119495**

Facility Has Received Notices of Violations:
- Regulation violated: Not reported
- Area of violation: Listing - General
- Date violation determined: 03/20/2009
- Date achieved compliance: 05/13/2009
- Violation lead agency: State
  - Enforcement action: WRITTEN INFORMAL
  - Enforcement action date: 04/13/2009
  - Enf. disposition status: Action Satisfied (Case Closed)
  - Enf. disp. status date: 05/19/2009
  - Enforcement lead agency: State
  - Proposed penalty amount: Not reported
  - Final penalty amount: Not reported
  - Paid penalty amount: Not reported

Evaluation Action Summary:
- Evaluation date: 03/20/2009
- Evaluation: COMPLIANCE EVALUATION INSPECTION ON-SITE
- Area of violation: Listing - General
- Date achieved compliance: 05/13/2009
- Evaluation lead agency: State

FINDS:

Registry ID: 110009485324

Environmental Interest/Information System

RCRAInfo is a national information system that supports the Resource Conservation and Recovery Act (RCRA) program through the tracking of events and activities related to facilities that generate, transport, and treat, store, or dispose of hazardous waste. RCRAInfo allows RCRA program staff to track the notification, permit, compliance, and corrective action activities required under RCRA.

HAZARDOUS WASTE BIENNIAL REPORTER

Click this hyperlink while viewing on your computer to access additional FINDS: detail in the EDR Site Report.

ECHO:
- Envid: 1001119495
- Registry ID: 110009485324
- DFR URL: http://echo.epa.gov/detailed-facility-report?fid=110009485324

NJ MANIFEST:
- EPA Id: NYR000027821
- Mail Address: 370 JAY ST ROOM 809
- Mail City/State/Zip: BROOKLYN 11201
- Facility Phone: 7182434581
- Emergency Phone: Not reported
- Contact: Not reported
- Comments: Not reported
- SIC Code: Not reported
- County: 00
- Municipal: 00

NYCT-40 CONWAY STREET (Continued) **1001119495**

Previous EPA Id:	Not reported
Gen Flag:	X
Trans Flag:	Not reported
TSDF Flag:	Not reported
Name Change:	Not reported
Date Change:	Not reported

Manifest:

Manifest Number:	010407124JJK
EPA ID:	NYR000027821
Date Shipped:	6/7/2013
TSDF EPA ID:	NJD002200046
Transporter EPA ID:	NJ0000027193
Transporter 2 EPA ID:	Not reported
Transporter 3 EPA ID:	Not reported
Transporter 4 EPA ID:	Not reported
Transporter 5 EPA ID:	Not reported
Transporter 6 EPA ID:	Not reported
Transporter 7 EPA ID:	Not reported
Transporter 8 EPA ID:	Not reported
Transporter 9 EPA ID:	Not reported
Transporter 10 EPA ID:	Not reported
Date Trans1 Transported Waste:	Not reported
Date Trans2 Transported Waste:	Not reported
Date Trans3 Transported Waste:	Not reported
Date Trans4 Transported Waste:	Not reported
Date Trans5 Transported Waste:	Not reported
Date Trans6 Transported Waste:	Not reported
Date Trans7 Transported Waste:	Not reported
Date Trans8 Transported Waste:	Not reported
Date Trans9 Transported Waste:	Not reported
Date Trans10 Transported Waste:	Not reported
Date TSDF Received Waste:	Not reported
TSDF EPA Facility Name:	Not reported
QTY Units:	Not reported
Transporter SEQ ID:	Not reported
Transporter-1 Date:	Not reported
Waste SEQ ID:	Not reported
Waste Type Code 2:	Not reported
Waste Type Code 3:	Not reported
Waste Type Code 4:	Not reported
Waste Type Code 5:	Not reported
Waste Type Code 6:	Not reported
Date Accepted:	Not reported
Manifest Discrepancy Type:	Not reported
Data Entry Number:	Not reported
Was Load Rejected:	BROOKLYN 11201
Reason Load Was Rejected:	Not reported

Waste:

Manifest Year:	Not reported
Waste Code:	D008
Hand Code:	Not reported
Quantity:	101.00 Pounds

Manifest Number:	010912329JJK
EPA ID:	NYR000027821

NYCT-40 CONWAY STREET (Continued) **1001119495**

Date Shipped:	1/16/2013
TSDF EPA ID:	NJD002200046
Transporter EPA ID:	NJ0000027193
Transporter 2 EPA ID:	Not reported
Transporter 3 EPA ID:	Not reported
Transporter 4 EPA ID:	Not reported
Transporter 5 EPA ID:	Not reported
Transporter 6 EPA ID:	Not reported
Transporter 7 EPA ID:	Not reported
Transporter 8 EPA ID:	Not reported
Transporter 9 EPA ID:	Not reported
Transporter 10 EPA ID:	Not reported
Date Trans1 Transported Waste:	Not reported
Date Trans2 Transported Waste:	Not reported
Date Trans3 Transported Waste:	Not reported
Date Trans4 Transported Waste:	Not reported
Date Trans5 Transported Waste:	Not reported
Date Trans6 Transported Waste:	Not reported
Date Trans7 Transported Waste:	Not reported
Date Trans8 Transported Waste:	Not reported
Date Trans9 Transported Waste:	Not reported
Date Trans10 Transported Waste:	Not reported
Date TSDF Received Waste:	Not reported
TSDF EPA Facility Name:	Not reported
QTY Units:	Not reported
Transporter SEQ ID:	Not reported
Transporter-1 Date:	Not reported
Waste SEQ ID:	Not reported
Waste Type Code 2:	Not reported
Waste Type Code 3:	Not reported
Waste Type Code 4:	Not reported
Waste Type Code 5:	Not reported
Waste Type Code 6:	Not reported
Date Accepted:	Not reported
Manifest Discrepancy Type:	Not reported
Data Entry Number:	Not reported
Was Load Rejected:	BROOKLYN 11201
Reason Load Was Rejected:	Not reported

Waste:

Manifest Year:	Not reported
Waste Code:	D008
Hand Code:	Not reported
Quantity:	1,085.00 Pounds

Manifest Number:	009205451JJK
EPA ID:	NYR000027821
Date Shipped:	6/20/2012
TSDF EPA ID:	NJD002200046
Transporter EPA ID:	NJ0000027193
Transporter 2 EPA ID:	Not reported
Transporter 3 EPA ID:	Not reported
Transporter 4 EPA ID:	Not reported
Transporter 5 EPA ID:	Not reported
Transporter 6 EPA ID:	Not reported
Transporter 7 EPA ID:	Not reported
Transporter 8 EPA ID:	Not reported

NYCT-40 CONWAY STREET (Continued) **1001119495**

Transporter 9 EPA ID:	Not reported
Transporter 10 EPA ID:	Not reported
Date Trans1 Transported Waste:	Not reported
Date Trans2 Transported Waste:	Not reported
Date Trans3 Transported Waste:	Not reported
Date Trans4 Transported Waste:	Not reported
Date Trans5 Transported Waste:	Not reported
Date Trans6 Transported Waste:	Not reported
Date Trans7 Transported Waste:	Not reported
Date Trans8 Transported Waste:	Not reported
Date Trans9 Transported Waste:	Not reported
Date Trans10 Transported Waste:	Not reported
Date TSDF Received Waste:	Not reported
TSDF EPA Facility Name:	Not reported
QTY Units:	Not reported
Transporter SEQ ID:	Not reported
Transporter-1 Date:	Not reported
Waste SEQ ID:	Not reported
Waste Type Code 2:	Not reported
Waste Type Code 3:	Not reported
Waste Type Code 4:	Not reported
Waste Type Code 5:	Not reported
Waste Type Code 6:	Not reported
Date Accepted:	Not reported
Manifest Discrepancy Type:	Not reported
Data Entry Number:	Not reported
Was Load Rejected:	BROOKLYN 11201
Reason Load Was Rejected:	Not reported

Waste:

Manifest Year:	Not reported
Waste Code:	D008
Hand Code:	Not reported
Quantity:	614.00 Pounds

Manifest Number:	001056281GBF
EPA ID:	NYR000027821
Date Shipped:	11/03/2009
TSDF EPA ID:	NJD002200046
Transporter EPA ID:	NJ0000027193
Transporter 2 EPA ID:	Not reported
Transporter 3 EPA ID:	Not reported
Transporter 4 EPA ID:	Not reported
Transporter 5 EPA ID:	Not reported
Transporter 6 EPA ID:	Not reported
Transporter 7 EPA ID:	Not reported
Transporter 8 EPA ID:	Not reported
Transporter 9 EPA ID:	Not reported
Transporter 10 EPA ID:	Not reported
Date Trans1 Transported Waste:	11/03/2009
Date Trans2 Transported Waste:	Not reported
Date Trans3 Transported Waste:	Not reported
Date Trans4 Transported Waste:	Not reported
Date Trans5 Transported Waste:	Not reported
Date Trans6 Transported Waste:	Not reported
Date Trans7 Transported Waste:	Not reported
Date Trans8 Transported Waste:	Not reported

NYCT-40 CONWAY STREET (Continued) **1001119495**

Date Trans9 Transported Waste:	Not reported
Date Trans10 Transported Waste:	Not reported
Date TSDF Received Waste:	11/03/2009
TSDF EPA Facility Name:	Not reported
QTY Units:	Not reported
Transporter SEQ ID:	Not reported
Transporter-1 Date:	Not reported
Waste SEQ ID:	Not reported
Waste Type Code 2:	Not reported
Waste Type Code 3:	Not reported
Waste Type Code 4:	Not reported
Waste Type Code 5:	Not reported
Waste Type Code 6:	Not reported
Date Accepted:	Not reported
Manifest Discrepancy Type:	Not reported
Data Entry Number:	Not reported
Was Load Rejected:	BROOKLYN 11201
Reason Load Was Rejected:	Not reported

Waste:

Manifest Year:	Not reported
Waste Code:	D008
Hand Code:	H111
Quantity:	206 P

Manifest Number:	003532983JJK
EPA ID:	NYR000027821
Date Shipped:	5/9/2013
TSDF EPA ID:	NJD002200046
Transporter EPA ID:	NJ0000027193
Transporter 2 EPA ID:	Not reported
Transporter 3 EPA ID:	Not reported
Transporter 4 EPA ID:	Not reported
Transporter 5 EPA ID:	Not reported
Transporter 6 EPA ID:	Not reported
Transporter 7 EPA ID:	Not reported
Transporter 8 EPA ID:	Not reported
Transporter 9 EPA ID:	Not reported
Transporter 10 EPA ID:	Not reported
Date Trans1 Transported Waste:	Not reported
Date Trans2 Transported Waste:	Not reported
Date Trans3 Transported Waste:	Not reported
Date Trans4 Transported Waste:	Not reported
Date Trans5 Transported Waste:	Not reported
Date Trans6 Transported Waste:	Not reported
Date Trans7 Transported Waste:	Not reported
Date Trans8 Transported Waste:	Not reported
Date Trans9 Transported Waste:	Not reported
Date Trans10 Transported Waste:	Not reported
Date TSDF Received Waste:	Not reported
TSDF EPA Facility Name:	Not reported
QTY Units:	Not reported
Transporter SEQ ID:	Not reported
Transporter-1 Date:	Not reported
Waste SEQ ID:	Not reported
Waste Type Code 2:	Not reported
Waste Type Code 3:	Not reported

NYCT-40 CONWAY STREET (Continued) **1001119495**

Waste Type Code 4:	Not reported
Waste Type Code 5:	Not reported
Waste Type Code 6:	Not reported
Date Accepted:	Not reported
Manifest Discrepancy Type:	Not reported
Data Entry Number:	Not reported
Was Load Rejected:	BROOKLYN 11201
Reason Load Was Rejected:	Not reported

Waste:

Manifest Year:	Not reported
Waste Code:	D008
Hand Code:	Not reported
Quantity:	403.00 Pounds

Manifest Number:	003537096JJK
EPA ID:	NYR000027821
Date Shipped:	6/30/2011
TSDF EPA ID:	NJD002200046
Transporter EPA ID:	NJ0000027193
Transporter 2 EPA ID:	Not reported
Transporter 3 EPA ID:	Not reported
Transporter 4 EPA ID:	Not reported
Transporter 5 EPA ID:	Not reported
Transporter 6 EPA ID:	Not reported
Transporter 7 EPA ID:	Not reported
Transporter 8 EPA ID:	Not reported
Transporter 9 EPA ID:	Not reported
Transporter 10 EPA ID:	Not reported
Date Trans1 Transported Waste:	Not reported
Date Trans2 Transported Waste:	Not reported
Date Trans3 Transported Waste:	Not reported
Date Trans4 Transported Waste:	Not reported
Date Trans5 Transported Waste:	Not reported
Date Trans6 Transported Waste:	Not reported
Date Trans7 Transported Waste:	Not reported
Date Trans8 Transported Waste:	Not reported
Date Trans9 Transported Waste:	Not reported
Date Trans10 Transported Waste:	Not reported
Date TSDF Received Waste:	Not reported
TSDF EPA Facility Name:	Not reported
QTY Units:	Not reported
Transporter SEQ ID:	Not reported
Transporter-1 Date:	Not reported
Waste SEQ ID:	Not reported
Waste Type Code 2:	Not reported
Waste Type Code 3:	Not reported
Waste Type Code 4:	Not reported
Waste Type Code 5:	Not reported
Waste Type Code 6:	Not reported
Date Accepted:	Not reported
Manifest Discrepancy Type:	Not reported
Data Entry Number:	Not reported
Was Load Rejected:	BROOKLYN 11201
Reason Load Was Rejected:	Not reported

Waste:

NYCT-40 CONWAY STREET (Continued) **1001119495**

Manifest Year:	Not reported
Waste Code:	D008
Hand Code:	H111
Quantity:	566.00 Pounds

Manifest Number:	008921479JJK
EPA ID:	NYR000027821
Date Shipped:	10/18/2012
TSDF EPA ID:	NJD002200046
Transporter EPA ID:	NJ0000027193
Transporter 2 EPA ID:	Not reported
Transporter 3 EPA ID:	Not reported
Transporter 4 EPA ID:	Not reported
Transporter 5 EPA ID:	Not reported
Transporter 6 EPA ID:	Not reported
Transporter 7 EPA ID:	Not reported
Transporter 8 EPA ID:	Not reported
Transporter 9 EPA ID:	Not reported
Transporter 10 EPA ID:	Not reported
Date Trans1 Transported Waste:	Not reported
Date Trans2 Transported Waste:	Not reported
Date Trans3 Transported Waste:	Not reported
Date Trans4 Transported Waste:	Not reported
Date Trans5 Transported Waste:	Not reported
Date Trans6 Transported Waste:	Not reported
Date Trans7 Transported Waste:	Not reported
Date Trans8 Transported Waste:	Not reported
Date Trans9 Transported Waste:	Not reported
Date Trans10 Transported Waste:	Not reported
Date TSDF Received Waste:	Not reported
TSDF EPA Facility Name:	Not reported
QTY Units:	Not reported
Transporter SEQ ID:	Not reported
Transporter-1 Date:	Not reported
Waste SEQ ID:	Not reported
Waste Type Code 2:	Not reported
Waste Type Code 3:	Not reported
Waste Type Code 4:	Not reported
Waste Type Code 5:	Not reported
Waste Type Code 6:	Not reported
Date Accepted:	Not reported
Manifest Discrepancy Type:	Not reported
Data Entry Number:	Not reported
Was Load Rejected:	BROOKLYN 11201
Reason Load Was Rejected:	Not reported

Waste:

Manifest Year:	Not reported
Waste Code:	D001
Hand Code:	Not reported
Quantity:	55.00 gallons

Manifest Year:	Not reported
Waste Code:	D008
Hand Code:	Not reported
Quantity:	239.00 Pounds

NYCT-40 CONWAY STREET (Continued) **1001119495**

Manifest Number:	001026842JJK
EPA ID:	NYR000027821
Date Shipped:	12/21/2007
TSDF EPA ID:	NJD002200046
Transporter EPA ID:	NJ0000027193
Transporter 2 EPA ID:	Not reported
Transporter 3 EPA ID:	Not reported
Transporter 4 EPA ID:	Not reported
Transporter 5 EPA ID:	Not reported
Transporter 6 EPA ID:	Not reported
Transporter 7 EPA ID:	Not reported
Transporter 8 EPA ID:	Not reported
Transporter 9 EPA ID:	Not reported
Transporter 10 EPA ID:	Not reported
Date Trans1 Transported Waste:	12/21/2007
Date Trans2 Transported Waste:	Not reported
Date Trans3 Transported Waste:	Not reported
Date Trans4 Transported Waste:	Not reported
Date Trans5 Transported Waste:	Not reported
Date Trans6 Transported Waste:	Not reported
Date Trans7 Transported Waste:	Not reported
Date Trans8 Transported Waste:	Not reported
Date Trans9 Transported Waste:	Not reported
Date Trans10 Transported Waste:	Not reported
Date TSDF Received Waste:	12/21/2007
TSDF EPA Facility Name:	Not reported
QTY Units:	Not reported
Transporter SEQ ID:	Not reported
Transporter-1 Date:	Not reported
Waste SEQ ID:	Not reported
Waste Type Code 2:	Not reported
Waste Type Code 3:	Not reported
Waste Type Code 4:	Not reported
Waste Type Code 5:	Not reported
Waste Type Code 6:	Not reported
Date Accepted:	Not reported
Manifest Discrepancy Type:	Not reported
Data Entry Number:	Not reported
Was Load Rejected:	BROOKLYN 11201
Reason Load Was Rejected:	Not reported

Manifest Number:	001031227JJK
EPA ID:	NYR000027821
Date Shipped:	05/23/2008
TSDF EPA ID:	NJD002200046
Transporter EPA ID:	NJ0000027193
Transporter 2 EPA ID:	Not reported
Transporter 3 EPA ID:	Not reported
Transporter 4 EPA ID:	Not reported
Transporter 5 EPA ID:	Not reported
Transporter 6 EPA ID:	Not reported
Transporter 7 EPA ID:	Not reported
Transporter 8 EPA ID:	Not reported
Transporter 9 EPA ID:	Not reported
Transporter 10 EPA ID:	Not reported
Date Trans1 Transported Waste:	05/23/2008
Date Trans2 Transported Waste:	Not reported

NYCT-40 CONWAY STREET (Continued) **1001119495**

Date Trans3 Transported Waste:	Not reported
Date Trans4 Transported Waste:	Not reported
Date Trans5 Transported Waste:	Not reported
Date Trans6 Transported Waste:	Not reported
Date Trans7 Transported Waste:	Not reported
Date Trans8 Transported Waste:	Not reported
Date Trans9 Transported Waste:	Not reported
Date Trans10 Transported Waste:	Not reported
Date TSDF Received Waste:	05/23/2008
TSDF EPA Facility Name:	Not reported
QTY Units:	Not reported
Transporter SEQ ID:	Not reported
Transporter-1 Date:	Not reported
Waste SEQ ID:	Not reported
Waste Type Code 2:	Not reported
Waste Type Code 3:	Not reported
Waste Type Code 4:	Not reported
Waste Type Code 5:	Not reported
Waste Type Code 6:	Not reported
Date Accepted:	Not reported
Manifest Discrepancy Type:	Not reported
Data Entry Number:	Not reported
Was Load Rejected:	BROOKLYN 11201
Reason Load Was Rejected:	Not reported

Waste:

Manifest Year:	Not reported
Waste Code:	D008
Hand Code:	H111
Quantity:	728 P

Manifest Year:	Not reported
Waste Code:	D001
Hand Code:	H061
Quantity:	220 G

Manifest Number:	001029918JJK
EPA ID:	NYR000027821
Date Shipped:	03/06/2007
TSDF EPA ID:	NJD002200046
Transporter EPA ID:	NJ0000027193
Transporter 2 EPA ID:	Not reported
Transporter 3 EPA ID:	Not reported
Transporter 4 EPA ID:	Not reported
Transporter 5 EPA ID:	Not reported
Transporter 6 EPA ID:	Not reported
Transporter 7 EPA ID:	Not reported
Transporter 8 EPA ID:	Not reported
Transporter 9 EPA ID:	Not reported
Transporter 10 EPA ID:	Not reported
Date Trans1 Transported Waste:	03/06/2007
Date Trans2 Transported Waste:	Not reported
Date Trans3 Transported Waste:	Not reported
Date Trans4 Transported Waste:	Not reported
Date Trans5 Transported Waste:	Not reported
Date Trans6 Transported Waste:	Not reported
Date Trans7 Transported Waste:	Not reported

NYCT-40 CONWAY STREET (Continued) **1001119495**

Date Trans8 Transported Waste:	Not reported
Date Trans9 Transported Waste:	Not reported
Date Trans10 Transported Waste:	Not reported
Date TSDF Received Waste:	03/06/2007
TSDF EPA Facility Name:	Not reported
QTY Units:	Not reported
Transporter SEQ ID:	Not reported
Transporter-1 Date:	Not reported
Waste SEQ ID:	Not reported
Waste Type Code 2:	Not reported
Waste Type Code 3:	Not reported
Waste Type Code 4:	Not reported
Waste Type Code 5:	Not reported
Waste Type Code 6:	Not reported
Date Accepted:	Not reported
Manifest Discrepancy Type:	Not reported
Data Entry Number:	Not reported
Was Load Rejected:	BROOKLYN 11201
Reason Load Was Rejected:	Not reported

Waste:

Manifest Year:	Not reported
Waste Code:	D001
Hand Code:	H06
Quantity:	13 G

Manifest Number:	006877335JJK
EPA ID:	NYR000027821
Date Shipped:	09/28/2010
TSDF EPA ID:	NJD002200046
Transporter EPA ID:	NJ0000027193
Transporter 2 EPA ID:	Not reported
Transporter 3 EPA ID:	Not reported
Transporter 4 EPA ID:	Not reported
Transporter 5 EPA ID:	Not reported
Transporter 6 EPA ID:	Not reported
Transporter 7 EPA ID:	Not reported
Transporter 8 EPA ID:	Not reported
Transporter 9 EPA ID:	Not reported
Transporter 10 EPA ID:	Not reported
Date Trans1 Transported Waste:	09/28/2010
Date Trans2 Transported Waste:	Not reported
Date Trans3 Transported Waste:	Not reported
Date Trans4 Transported Waste:	Not reported
Date Trans5 Transported Waste:	Not reported
Date Trans6 Transported Waste:	Not reported
Date Trans7 Transported Waste:	Not reported
Date Trans8 Transported Waste:	Not reported
Date Trans9 Transported Waste:	Not reported
Date Trans10 Transported Waste:	Not reported
Date TSDF Received Waste:	09/28/2010
TSDF EPA Facility Name:	Not reported
QTY Units:	Not reported
Transporter SEQ ID:	Not reported
Transporter-1 Date:	Not reported
Waste SEQ ID:	Not reported
Waste Type Code 2:	Not reported

NYCT-40 CONWAY STREET (Continued) **1001119495**

Waste Type Code 3:	Not reported
Waste Type Code 4:	Not reported
Waste Type Code 5:	Not reported
Waste Type Code 6:	Not reported
Date Accepted:	Not reported
Manifest Discrepancy Type:	Not reported
Data Entry Number:	Not reported
Was Load Rejected:	BROOKLYN 11201
Reason Load Was Rejected:	Not reported

Waste:

Manifest Year:	Not reported
Waste Code:	D008
Hand Code:	H111
Quantity:	418 P

Manifest Number:	NJA5082716
EPA ID:	NYR000027821
Date Shipped:	07/27/2004
TSDF EPA ID:	NJD002200046
Transporter EPA ID:	NJ0000027193
Transporter 2 EPA ID:	Not reported
Transporter 3 EPA ID:	Not reported
Transporter 4 EPA ID:	Not reported
Transporter 5 EPA ID:	Not reported
Transporter 6 EPA ID:	Not reported
Transporter 7 EPA ID:	Not reported
Transporter 8 EPA ID:	Not reported
Transporter 9 EPA ID:	Not reported
Transporter 10 EPA ID:	Not reported
Date Trans1 Transported Waste:	07/27/2004
Date Trans2 Transported Waste:	Not reported
Date Trans3 Transported Waste:	Not reported
Date Trans4 Transported Waste:	Not reported
Date Trans5 Transported Waste:	Not reported
Date Trans6 Transported Waste:	Not reported
Date Trans7 Transported Waste:	Not reported
Date Trans8 Transported Waste:	Not reported
Date Trans9 Transported Waste:	Not reported
Date Trans10 Transported Waste:	Not reported
Date TSDF Received Waste:	07/27/2004
TSDF EPA Facility Name:	Not reported
QTY Units:	Not reported
Transporter SEQ ID:	Not reported
Transporter-1 Date:	Not reported
Waste SEQ ID:	Not reported
Waste Type Code 2:	Not reported
Waste Type Code 3:	Not reported
Waste Type Code 4:	Not reported
Waste Type Code 5:	Not reported
Waste Type Code 6:	Not reported
Date Accepted:	Not reported
Manifest Discrepancy Type:	Not reported
Data Entry Number:	08180421
Was Load Rejected:	BROOKLYN 11201
Reason Load Was Rejected:	Not reported

NYCT-40 CONWAY STREET (Continued) **1001119495**

Manifest Number:	000959470GBF
EPA ID:	NYR000027821
Date Shipped:	03/17/2010
TSDF EPA ID:	NJD002200046
Transporter EPA ID:	NJ0000027193
Transporter 2 EPA ID:	Not reported
Transporter 3 EPA ID:	Not reported
Transporter 4 EPA ID:	Not reported
Transporter 5 EPA ID:	Not reported
Transporter 6 EPA ID:	Not reported
Transporter 7 EPA ID:	Not reported
Transporter 8 EPA ID:	Not reported
Transporter 9 EPA ID:	Not reported
Transporter 10 EPA ID:	Not reported
Date Trans1 Transported Waste:	03/17/2010
Date Trans2 Transported Waste:	Not reported
Date Trans3 Transported Waste:	Not reported
Date Trans4 Transported Waste:	Not reported
Date Trans5 Transported Waste:	Not reported
Date Trans6 Transported Waste:	Not reported
Date Trans7 Transported Waste:	Not reported
Date Trans8 Transported Waste:	Not reported
Date Trans9 Transported Waste:	Not reported
Date Trans10 Transported Waste:	Not reported
Date TSDF Received Waste:	03/17/2010
TSDF EPA Facility Name:	Not reported
QTY Units:	Not reported
Transporter SEQ ID:	Not reported
Transporter-1 Date:	Not reported
Waste SEQ ID:	Not reported
Waste Type Code 2:	Not reported
Waste Type Code 3:	Not reported
Waste Type Code 4:	Not reported
Waste Type Code 5:	Not reported
Waste Type Code 6:	Not reported
Date Accepted:	Not reported
Manifest Discrepancy Type:	Not reported
Data Entry Number:	Not reported
Was Load Rejected:	BROOKLYN 11201
Reason Load Was Rejected:	Not reported

Waste:

Manifest Year:	Not reported
Waste Code:	D008
Hand Code:	H111
Quantity:	380 P

Manifest Number:	NJA5254900
EPA ID:	NYR000027821
Date Shipped:	07/19/2005
TSDF EPA ID:	NJD002200046
Transporter EPA ID:	NJ0000027193
Transporter 2 EPA ID:	Not reported
Transporter 3 EPA ID:	Not reported
Transporter 4 EPA ID:	Not reported
Transporter 5 EPA ID:	Not reported
Transporter 6 EPA ID:	Not reported

NYCT-40 CONWAY STREET (Continued) **1001119495**

Transporter 7 EPA ID:	Not reported
Transporter 8 EPA ID:	Not reported
Transporter 9 EPA ID:	Not reported
Transporter 10 EPA ID:	Not reported
Date Trans1 Transported Waste:	07/19/2005
Date Trans2 Transported Waste:	Not reported
Date Trans3 Transported Waste:	Not reported
Date Trans4 Transported Waste:	Not reported
Date Trans5 Transported Waste:	Not reported
Date Trans6 Transported Waste:	Not reported
Date Trans7 Transported Waste:	Not reported
Date Trans8 Transported Waste:	Not reported
Date Trans9 Transported Waste:	Not reported
Date Trans10 Transported Waste:	Not reported
Date TSDF Received Waste:	07/19/2005
TSDF EPA Facility Name:	Not reported
QTY Units:	Not reported
Transporter SEQ ID:	Not reported
Transporter-1 Date:	Not reported
Waste SEQ ID:	Not reported
Waste Type Code 2:	Not reported
Waste Type Code 3:	Not reported
Waste Type Code 4:	Not reported
Waste Type Code 5:	Not reported
Waste Type Code 6:	Not reported
Date Accepted:	Not reported
Manifest Discrepancy Type:	Not reported
Data Entry Number:	08260521
Was Load Rejected:	BROOKLYN 11201
Reason Load Was Rejected:	Not reported

Manifest Number:	010407436JJK
EPA ID:	NYR000027821
Date Shipped:	7/25/2013
TSDF EPA ID:	NJD002200046
Transporter EPA ID:	NJ0000027193
Transporter 2 EPA ID:	Not reported
Transporter 3 EPA ID:	Not reported
Transporter 4 EPA ID:	Not reported
Transporter 5 EPA ID:	Not reported
Transporter 6 EPA ID:	Not reported
Transporter 7 EPA ID:	Not reported
Transporter 8 EPA ID:	Not reported
Transporter 9 EPA ID:	Not reported
Transporter 10 EPA ID:	Not reported
Date Trans1 Transported Waste:	Not reported
Date Trans2 Transported Waste:	Not reported
Date Trans3 Transported Waste:	Not reported
Date Trans4 Transported Waste:	Not reported
Date Trans5 Transported Waste:	Not reported
Date Trans6 Transported Waste:	Not reported
Date Trans7 Transported Waste:	Not reported
Date Trans8 Transported Waste:	Not reported
Date Trans9 Transported Waste:	Not reported
Date Trans10 Transported Waste:	Not reported
Date TSDF Received Waste:	Not reported
TSDF EPA Facility Name:	Not reported

NYCT-40 CONWAY STREET (Continued) **1001119495**

QTY Units:	Not reported
Transporter SEQ ID:	Not reported
Transporter-1 Date:	Not reported
Waste SEQ ID:	Not reported
Waste Type Code 2:	Not reported
Waste Type Code 3:	Not reported
Waste Type Code 4:	Not reported
Waste Type Code 5:	Not reported
Waste Type Code 6:	Not reported
Date Accepted:	Not reported
Manifest Discrepancy Type:	Not reported
Data Entry Number:	Not reported
Was Load Rejected:	BROOKLYN 11201
Reason Load Was Rejected:	Not reported

Waste:

Manifest Year:	Not reported
Waste Code:	D008
Hand Code:	Not reported
Quantity:	280.00 Pounds

Manifest Number:	003635022JJK
EPA ID:	NYR000027821
Date Shipped:	2/16/2012
TSDF EPA ID:	NJD002200046
Transporter EPA ID:	NJ0000027193
Transporter 2 EPA ID:	Not reported
Transporter 3 EPA ID:	Not reported
Transporter 4 EPA ID:	Not reported
Transporter 5 EPA ID:	Not reported
Transporter 6 EPA ID:	Not reported
Transporter 7 EPA ID:	Not reported
Transporter 8 EPA ID:	Not reported
Transporter 9 EPA ID:	Not reported
Transporter 10 EPA ID:	Not reported
Date Trans1 Transported Waste:	Not reported
Date Trans2 Transported Waste:	Not reported
Date Trans3 Transported Waste:	Not reported
Date Trans4 Transported Waste:	Not reported
Date Trans5 Transported Waste:	Not reported
Date Trans6 Transported Waste:	Not reported
Date Trans7 Transported Waste:	Not reported
Date Trans8 Transported Waste:	Not reported
Date Trans9 Transported Waste:	Not reported
Date Trans10 Transported Waste:	Not reported
Date TSDF Received Waste:	Not reported
TSDF EPA Facility Name:	Not reported
QTY Units:	Not reported
Transporter SEQ ID:	Not reported
Transporter-1 Date:	Not reported
Waste SEQ ID:	Not reported
Waste Type Code 2:	Not reported
Waste Type Code 3:	Not reported
Waste Type Code 4:	Not reported
Waste Type Code 5:	Not reported
Waste Type Code 6:	Not reported
Date Accepted:	Not reported

NYCT-40 CONWAY STREET (Continued) **1001119495**

Manifest Discrepancy Type:	Not reported
Data Entry Number:	Not reported
Was Load Rejected:	BROOKLYN 11201
Reason Load Was Rejected:	Not reported

Waste:

Manifest Year:	Not reported
Waste Code:	D008
Hand Code:	Not reported
Quantity:	654.00 Pounds

Manifest Number:	000958528GBF
EPA ID:	NYR000027821
Date Shipped:	9/25/2012
TSDF EPA ID:	NJD002200046
Transporter EPA ID:	NJ0000027193
Transporter 2 EPA ID:	Not reported
Transporter 3 EPA ID:	Not reported
Transporter 4 EPA ID:	Not reported
Transporter 5 EPA ID:	Not reported
Transporter 6 EPA ID:	Not reported
Transporter 7 EPA ID:	Not reported
Transporter 8 EPA ID:	Not reported
Transporter 9 EPA ID:	Not reported
Transporter 10 EPA ID:	Not reported
Date Trans1 Transported Waste:	Not reported
Date Trans2 Transported Waste:	Not reported
Date Trans3 Transported Waste:	Not reported
Date Trans4 Transported Waste:	Not reported
Date Trans5 Transported Waste:	Not reported
Date Trans6 Transported Waste:	Not reported
Date Trans7 Transported Waste:	Not reported
Date Trans8 Transported Waste:	Not reported
Date Trans9 Transported Waste:	Not reported
Date Trans10 Transported Waste:	Not reported
Date TSDF Received Waste:	Not reported
TSDF EPA Facility Name:	Not reported
QTY Units:	Not reported
Transporter SEQ ID:	Not reported
Transporter-1 Date:	Not reported
Waste SEQ ID:	Not reported
Waste Type Code 2:	Not reported
Waste Type Code 3:	Not reported
Waste Type Code 4:	Not reported
Waste Type Code 5:	Not reported
Waste Type Code 6:	Not reported
Date Accepted:	Not reported
Manifest Discrepancy Type:	Not reported
Data Entry Number:	Not reported
Was Load Rejected:	BROOKLYN 11201
Reason Load Was Rejected:	Not reported

Waste:

Manifest Year:	Not reported
Waste Code:	D008
Hand Code:	Not reported
Quantity:	177.00 Pounds

NYCT-40 CONWAY STREET (Continued) **1001119495**

Manifest Number:	001053123GBF
EPA ID:	NYR000027821
Date Shipped:	10/27/2010
TSDF EPA ID:	NJD002200046
Transporter EPA ID:	NJ0000027193
Transporter 2 EPA ID:	Not reported
Transporter 3 EPA ID:	Not reported
Transporter 4 EPA ID:	Not reported
Transporter 5 EPA ID:	Not reported
Transporter 6 EPA ID:	Not reported
Transporter 7 EPA ID:	Not reported
Transporter 8 EPA ID:	Not reported
Transporter 9 EPA ID:	Not reported
Transporter 10 EPA ID:	Not reported
Date Trans1 Transported Waste:	10/27/2010
Date Trans2 Transported Waste:	Not reported
Date Trans3 Transported Waste:	Not reported
Date Trans4 Transported Waste:	Not reported
Date Trans5 Transported Waste:	Not reported
Date Trans6 Transported Waste:	Not reported
Date Trans7 Transported Waste:	Not reported
Date Trans8 Transported Waste:	Not reported
Date Trans9 Transported Waste:	Not reported
Date Trans10 Transported Waste:	Not reported
Date TSDF Received Waste:	10/27/2010
TSDF EPA Facility Name:	Not reported
QTY Units:	Not reported
Transporter SEQ ID:	Not reported
Transporter-1 Date:	Not reported
Waste SEQ ID:	Not reported
Waste Type Code 2:	Not reported
Waste Type Code 3:	Not reported
Waste Type Code 4:	Not reported
Waste Type Code 5:	Not reported
Waste Type Code 6:	Not reported
Date Accepted:	Not reported
Manifest Discrepancy Type:	Not reported
Data Entry Number:	Not reported
Was Load Rejected:	BROOKLYN 11201
Reason Load Was Rejected:	Not reported

Waste:

Manifest Year:	Not reported
Waste Code:	D008
Hand Code:	H111
Quantity:	534 P

Manifest Number:	006877125JJK
EPA ID:	NYR000027821
Date Shipped:	07/22/2010
TSDF EPA ID:	NJD002200046
Transporter EPA ID:	NJ0000027193
Transporter 2 EPA ID:	Not reported
Transporter 3 EPA ID:	Not reported
Transporter 4 EPA ID:	Not reported
Transporter 5 EPA ID:	Not reported
Transporter 6 EPA ID:	Not reported

NYCT-40 CONWAY STREET (Continued) **1001119495**

Transporter 7 EPA ID:	Not reported
Transporter 8 EPA ID:	Not reported
Transporter 9 EPA ID:	Not reported
Transporter 10 EPA ID:	Not reported
Date Trans1 Transported Waste:	07/22/2010
Date Trans2 Transported Waste:	Not reported
Date Trans3 Transported Waste:	Not reported
Date Trans4 Transported Waste:	Not reported
Date Trans5 Transported Waste:	Not reported
Date Trans6 Transported Waste:	Not reported
Date Trans7 Transported Waste:	Not reported
Date Trans8 Transported Waste:	Not reported
Date Trans9 Transported Waste:	Not reported
Date Trans10 Transported Waste:	Not reported
Date TSDF Received Waste:	07/22/2010
TSDF EPA Facility Name:	Not reported
QTY Units:	Not reported
Transporter SEQ ID:	Not reported
Transporter-1 Date:	Not reported
Waste SEQ ID:	Not reported
Waste Type Code 2:	Not reported
Waste Type Code 3:	Not reported
Waste Type Code 4:	Not reported
Waste Type Code 5:	Not reported
Waste Type Code 6:	Not reported
Date Accepted:	Not reported
Manifest Discrepancy Type:	Not reported
Data Entry Number:	Not reported
Was Load Rejected:	BROOKLYN 11201
Reason Load Was Rejected:	Not reported

Waste:

Manifest Year:	Not reported
Waste Code:	D008
Hand Code:	H111
Quantity:	398 P

Manifest Number:	NJA5253067
EPA ID:	NYR000027821
Date Shipped:	03/15/2005
TSDF EPA ID:	NJD002200046
Transporter EPA ID:	NJ0000027193
Transporter 2 EPA ID:	Not reported
Transporter 3 EPA ID:	Not reported
Transporter 4 EPA ID:	Not reported
Transporter 5 EPA ID:	Not reported
Transporter 6 EPA ID:	Not reported
Transporter 7 EPA ID:	Not reported
Transporter 8 EPA ID:	Not reported
Transporter 9 EPA ID:	Not reported
Transporter 10 EPA ID:	Not reported
Date Trans1 Transported Waste:	03/15/2005
Date Trans2 Transported Waste:	Not reported
Date Trans3 Transported Waste:	Not reported
Date Trans4 Transported Waste:	Not reported
Date Trans5 Transported Waste:	Not reported
Date Trans6 Transported Waste:	Not reported

NYCT-40 CONWAY STREET (Continued) **1001119495**

Date Trans7 Transported Waste:	Not reported
Date Trans8 Transported Waste:	Not reported
Date Trans9 Transported Waste:	Not reported
Date Trans10 Transported Waste:	Not reported
Date TSDF Received Waste:	03/15/2005
TSDF EPA Facility Name:	Not reported
QTY Units:	Not reported
Transporter SEQ ID:	Not reported
Transporter-1 Date:	Not reported
Waste SEQ ID:	Not reported
Waste Type Code 2:	Not reported
Waste Type Code 3:	Not reported
Waste Type Code 4:	Not reported
Waste Type Code 5:	Not reported
Waste Type Code 6:	Not reported
Date Accepted:	Not reported
Manifest Discrepancy Type:	Not reported
Data Entry Number:	05100522
Was Load Rejected:	BROOKLYN 11201
Reason Load Was Rejected:	Not reported

NY MANIFEST:

Country:	USA
EPA ID:	NYR000027821
Facility Status:	Not reported
Location Address 1:	40 CONWAY STREET
Code:	BP
Location Address 2:	BROOKLYN
Total Tanks:	Not reported
Location City:	BROOKLYN
Location State:	NY
Location Zip:	11207
Location Zip 4:	Not reported

NY MANIFEST:

EPAID:	NYR000027821
Mailing Name:	MTA NYCT - 40 CONWAY
Mailing Contact:	HOWARD MATZA
Mailing Address 1:	370 JAY STREET
Mailing Address 2:	Not reported
Mailing City:	BROOKLYN
Mailing State:	NY
Mailing Zip:	11201
Mailing Zip 4:	Not reported
Mailing Country:	USA
Mailing Phone:	7182434581

NY MANIFEST:

Document ID:	Not reported
Manifest Status:	Not reported
seq:	Not reported
Year:	2018
Trans1 State ID:	NJD003812047
Trans2 State ID:	Not reported
Generator Ship Date:	05/01/2018
Trans1 Recv Date:	05/01/2018

NYCT-40 CONWAY STREET (Continued) **1001119495**

Trans2 Recv Date:	Not reported
TSD Site Recv Date:	05/09/2018
Part A Recv Date:	Not reported
Part B Recv Date:	Not reported
Generator EPA ID:	NYR000027821
Trans1 EPA ID:	Not reported
Trans2 EPA ID:	Not reported
TSDF ID 1:	NJD002200046
TSDF ID 2:	Not reported
Manifest Tracking Number:	017955800JJK
Import Indicator:	N
Export Indicator:	N
Discr Quantity Indicator:	N
Discr Type Indicator:	N
Discr Residue Indicator:	N
Discr Partial Reject Indicator:	N
Discr Full Reject Indicator:	N
Manifest Ref Number:	Not reported
Alt Facility RCRA ID:	Not reported
Alt Facility Sign Date:	Not reported
MGMT Method Type Code:	H110
Waste Code:	Not reported
Waste Code:	Not reported
Waste Code:	Not reported
Waste Code:	Not reported
Waste Code:	Not reported
Waste Code:	Not reported
Quantity:	535
Units:	P - Pounds
Number of Containers:	8
Container Type:	DM - Metal drums, barrels
Handling Method:	T Chemical, physical, or biological treatment.
Specific Gravity:	1
Waste Code:	Not reported
Waste Code 1_2:	Not reported
Waste Code 1_3:	Not reported
Waste Code 1_4:	D008
Waste Code 1_5:	Not reported
Waste Code 1_6:	Not reported

Click this hyperlink while viewing on your computer to access
11 additional NY MANIFEST: record(s) in the EDR Site Report.

P102 **CON EDISON** **RCRA NonGen / NLR** **1018279069**
SSE **LIBERTY & SNEIDIKER** **FINDS** **NYP004738654**
1/8-1/4 **BROOKLYN, NY 11207** **ECHO**
0.196 mi.
1036 ft. **Site 1 of 7 in cluster P**

Relative: RCRA NonGen / NLR:
Lower

Date form received by agency:	02/05/2016
Facility name:	CON EDISON
Site name:	CON EDISON - MANHOLE 5070
Facility address:	LIBERTY & SNEIDIKER BROOKLYN, NY 11207
EPA ID:	NYP004738654
Mailing address:	IRVING PLACE, 15TH FL NE

Actual:
57 ft.

CON EDISON (Continued) **1018279069**

NEW YORK, NY 10003
Contact: THERESA BURKARD
Contact address: IRVING PLACE, 15TH FL NE
NEW YORK, NY 10003
Contact country: US
Contact telephone: 212-460-2262
Contact email: BURKARDT@CONED.COM
EPA Region: 02
Classification: Non-Generator
Description: Handler: Non-Generators do not presently generate hazardous waste

Owner/Operator Summary:
Owner/operator name: CONSOLIDATED EDISON COMPANY OF NY, INC.
Owner/operator address: IRVING PLACE
NEW YORK, NY 10003
Owner/operator country: US
Owner/operator telephone: Not reported
Owner/operator email: Not reported
Owner/operator fax: Not reported
Owner/operator extension: Not reported
Legal status: Private
Owner/Operator Type: Operator
Owner/Op start date: 02/25/2015
Owner/Op end date: Not reported

Owner/operator name: CONSOLIDATED EDISON COMPANY OF NY, INC.
Owner/operator address: IRVING PLACE
NEW YORK, NY 10003
Owner/operator country: US
Owner/operator telephone: Not reported
Owner/operator email: Not reported
Owner/operator fax: Not reported
Owner/operator extension: Not reported
Legal status: Private
Owner/Operator Type: Owner
Owner/Op start date: 02/25/2015
Owner/Op end date: Not reported

Handler Activities Summary:
U.S. importer of hazardous waste: No
Mixed waste (haz. and radioactive): No
Recycler of hazardous waste: No
Transporter of hazardous waste: No
Treater, storer or disposer of HW: No
Underground injection activity: No
On-site burner exemption: No
Furnace exemption: No
Used oil fuel burner: No
Used oil processor: No
User oil refiner: No
Used oil fuel marketer to burner: No
Used oil Specification marketer: No
Used oil transfer facility: No
Used oil transporter: No

. Waste code: D008

CON EDISON (Continued) **1018279069**

. Waste name: LEAD

Historical Generators:
Date form received by agency: 02/25/2015
Site name: CON EDISON
Classification: Not a generator, verified

Date form received by agency: 02/25/2015
Site name: CON EDISON
Classification: Large Quantity Generator

Biennial Reports:

Last Biennial Reporting Year: 2017

Annual Waste Handled:
Waste code: D008
Waste name: LEAD
Amount (Lbs): 5000

Violation Status: No violations found

FINDS:

Registry ID: 110067685650

Environmental Interest/Information System
RCRAInfo is a national information system that supports the Resource Conservation and Recovery Act (RCRA) program through the tracking of events and activities related to facilities that generate, transport, and treat, store, or dispose of hazardous waste. RCRAInfo allows RCRA program staff to track the notification, permit, compliance, and corrective action activities required under RCRA.

Click this hyperlink while viewing on your computer to access additional FINDS: detail in the EDR Site Report.

ECHO:
Envid: 1018279069
Registry ID: 110067685650
DFR URL: http://echo.epa.gov/detailed-facility-report?fid=110067685650

P103 **CON EDISON** **NJ MANIFEST** **S120667911**
SSE **LIBERTY AVE & SNEIDIKER** **N/A**
1/8-1/4 **BROOKLYN, NY 11207**
0.196 mi.
1036 ft. **Site 2 of 7 in cluster P**

Relative: **Lower**
Actual: **57 ft.**

NJ MANIFEST:
EPA Id: NYP004738654
Mail Address: IRVING PL, 15TH FL NE
Mail City/State/Zip: NEW YORK, NY 10003
Facility Phone: Not reported
Emergency Phone: Not reported
Contact: THOMAS TEELING
Comments: Not reported

CON EDISON (Continued) **S120667911**

SIC Code:	Not reported
County:	NY047
Municipal:	Not reported
Previous EPA Id:	Not reported
Gen Flag:	Not reported
Trans Flag:	Not reported
TSDF Flag:	Not reported
Name Change:	Not reported
Date Change:	Not reported

Manifest:

Manifest Number:	002621242GBF
EPA ID:	NYP004738654
Date Shipped:	2/25/2015
TSDF EPA ID:	NJD991291105
Transporter EPA ID:	NJD003812047
Transporter 2 EPA ID:	Not reported
Transporter 3 EPA ID:	Not reported
Transporter 4 EPA ID:	Not reported
Transporter 5 EPA ID:	Not reported
Transporter 6 EPA ID:	Not reported
Transporter 7 EPA ID:	Not reported
Transporter 8 EPA ID:	Not reported
Transporter 9 EPA ID:	Not reported
Transporter 10 EPA ID:	Not reported
Date Trans1 Transported Waste:	Not reported
Date Trans2 Transported Waste:	Not reported
Date Trans3 Transported Waste:	Not reported
Date Trans4 Transported Waste:	Not reported
Date Trans5 Transported Waste:	Not reported
Date Trans6 Transported Waste:	Not reported
Date Trans7 Transported Waste:	Not reported
Date Trans8 Transported Waste:	Not reported
Date Trans9 Transported Waste:	Not reported
Date Trans10 Transported Waste:	Not reported
Date TSDF Received Waste:	Not reported
TSDF EPA Facility Name:	Not reported
QTY Units:	Not reported
Transporter SEQ ID:	Not reported
Transporter-1 Date:	Not reported
Waste SEQ ID:	Not reported
Waste Type Code 2:	Not reported
Waste Type Code 3:	Not reported
Waste Type Code 4:	Not reported
Waste Type Code 5:	Not reported
Waste Type Code 6:	Not reported
Date Accepted:	Not reported
Manifest Discrepancy Type:	Not reported
Data Entry Number:	Not reported
Was Load Rejected:	NEW YORK, NY 10003
Reason Load Was Rejected:	Not reported

P104 **CON EDISON** **RCRA NonGen / NLR** **1014397187**
SSE **SNEDIKER AVE & LIBERTY AVE** **NJ MANIFEST** **NYP004195053**
1/8-1/4 **BROOKLYN, NY 11207** **NY MANIFEST**
0.196 mi.
1036 ft. **Site 3 of 7 in cluster P**

Relative:
Lower

Actual:
57 ft.

RCRA NonGen / NLR:

Date form received by agency:	06/01/2016
Facility name:	CON EDISON
Facility address:	SNEDIKER AVE & LIBERTY AVE BROOKLYN, NY 11207
EPA ID:	NYP004195053
Mailing address:	4 IRVING PL, RM 828 NEW YORK, NY 10003
Contact:	CAROLINE ISKANDER
Contact address:	Not reported Not reported
Contact country:	US
Contact telephone:	718-666-4714
Contact email:	Not reported
EPA Region:	02
Classification:	Non-Generator
Description:	Handler: Non-Generators do not presently generate hazardous waste

Handler Activities Summary:

U.S. importer of hazardous waste:	No
Mixed waste (haz. and radioactive):	No
Recycler of hazardous waste:	No
Transporter of hazardous waste:	No
Treater, storer or disposer of HW:	No
Underground injection activity:	No
On-site burner exemption:	No
Furnace exemption:	No
Used oil fuel burner:	No
Used oil processor:	No
User oil refiner:	No
Used oil fuel marketer to burner:	No
Used oil Specification marketer:	No
Used oil transfer facility:	No
Used oil transporter:	No

Historical Generators:

Date form received by agency:	09/18/2009
Site name:	CON EDISON
Classification:	Conditionally Exempt Small Quantity Generator
Violation Status:	No violations found

NJ MANIFEST:

EPA Id:	NYP004195053
Mail Address:	4 IRVING PL, RM 828
Mail City/State/Zip:	NEW YORK, NY 10003
Facility Phone:	Not reported
Emergency Phone:	Not reported
Contact:	CAROLINE ISKANDER
Comments:	Not reported
SIC Code:	Not reported
County:	NY047
Municipal:	Not reported

CON EDISON (Continued) **1014397187**

Previous EPA Id:	Not reported
Gen Flag:	Not reported
Trans Flag:	Not reported
TSDF Flag:	Not reported
Name Change:	Not reported
Date Change:	Not reported

Manifest:

Manifest Number:	000893800GBF
EPA ID:	NYP004195053
Date Shipped:	10/05/2009
TSDF EPA ID:	NJD991291105
Transporter EPA ID:	NJD003812047
Transporter 2 EPA ID:	Not reported
Transporter 3 EPA ID:	Not reported
Transporter 4 EPA ID:	Not reported
Transporter 5 EPA ID:	Not reported
Transporter 6 EPA ID:	Not reported
Transporter 7 EPA ID:	Not reported
Transporter 8 EPA ID:	Not reported
Transporter 9 EPA ID:	Not reported
Transporter 10 EPA ID:	Not reported
Date Trans1 Transported Waste:	10/05/2009
Date Trans2 Transported Waste:	Not reported
Date Trans3 Transported Waste:	Not reported
Date Trans4 Transported Waste:	Not reported
Date Trans5 Transported Waste:	Not reported
Date Trans6 Transported Waste:	Not reported
Date Trans7 Transported Waste:	Not reported
Date Trans8 Transported Waste:	Not reported
Date Trans9 Transported Waste:	Not reported
Date Trans10 Transported Waste:	Not reported
Date TSDF Received Waste:	10/07/2009
TSDF EPA Facility Name:	Not reported
QTY Units:	Not reported
Transporter SEQ ID:	Not reported
Transporter-1 Date:	Not reported
Waste SEQ ID:	Not reported
Waste Type Code 2:	Not reported
Waste Type Code 3:	Not reported
Waste Type Code 4:	Not reported
Waste Type Code 5:	Not reported
Waste Type Code 6:	Not reported
Date Accepted:	Not reported
Manifest Discrepancy Type:	Not reported
Data Entry Number:	Not reported
Was Load Rejected:	NEW YORK, NY 10003
Reason Load Was Rejected:	Not reported

Waste:

Manifest Year:	Not reported
Waste Code:	D008
Hand Code:	H141
Quantity:	200 G

CON EDISON (Continued) **1014397187**

NY MANIFEST:

Country:	USA
EPA ID:	NYP004195053
Facility Status:	Not reported
Location Address 1:	SNEDIKER AVE & LIBERTY AVE
Code:	BP
Location Address 2:	Not reported
Total Tanks:	Not reported
Location City:	BROOKLYN
Location State:	NY
Location Zip:	11207
Location Zip 4:	Not reported

NY MANIFEST:

EPAID:	NYP004195053
Mailing Name:	CONSOLIDATED EDISON
Mailing Contact:	FRANKLYN MURRAY
Mailing Address 1:	4 IRVING PLACE RM 828
Mailing Address 2:	Not reported
Mailing City:	NEW YORK
Mailing State:	NY
Mailing Zip:	10003
Mailing Zip 4:	Not reported
Mailing Country:	USA
Mailing Phone:	2124602808

NY MANIFEST:

Document ID:	Not reported
Manifest Status:	Not reported
seq:	Not reported
Year:	2009
Trans1 State ID:	NJD003812047
Trans2 State ID:	Not reported
Generator Ship Date:	10/05/2009
Trans1 Recv Date:	10/05/2009
Trans2 Recv Date:	Not reported
TSD Site Recv Date:	10/07/2009
Part A Recv Date:	Not reported
Part B Recv Date:	Not reported
Generator EPA ID:	NYP004195053
Trans1 EPA ID:	Not reported
Trans2 EPA ID:	Not reported
TSDF ID 1:	NJD991291105
TSDF ID 2:	Not reported
Manifest Tracking Number:	000893800GBF
Import Indicator:	N
Export Indicator:	N
Discr Quantity Indicator:	N
Discr Type Indicator:	N
Discr Residue Indicator:	N
Discr Partial Reject Indicator:	N
Discr Full Reject Indicator:	N
Manifest Ref Number:	Not reported
Alt Facility RCRA ID:	Not reported
Alt Facility Sign Date:	Not reported
MGMT Method Type Code:	H141
Waste Code:	Not reported

CON EDISON (Continued) **1014397187**

Waste Code:	Not reported
Waste Code:	Not reported
Waste Code:	Not reported
Waste Code:	Not reported
Waste Code:	Not reported
Quantity:	200.0
Units:	G - Gallons (liquids only)* (8.3 pounds)
Number of Containers:	1.0
Container Type:	TT - Cargo tank, tank trucks
Handling Method:	T Chemical, physical, or biological treatment.
Specific Gravity:	1.0
Waste Code:	D008
Waste Code 1_2:	Not reported
Waste Code 1_3:	Not reported
Waste Code 1_4:	Not reported
Waste Code 1_5:	Not reported
Waste Code 1_6:	Not reported

Click this hyperlink while viewing on your computer to access
-1 additional NY MANIFEST: record(s) in the EDR Site Report.

P105 **CON EDISON** **NY MANIFEST** **S117740686**
SSE **LIBERTY AVE & SNEIDIKER** **N/A**
1/8-1/4 **BROOKLYN, NY 11207**
0.196 mi.
1036 ft. **Site 4 of 7 in cluster P**

Relative: **Lower**
Actual: **57 ft.**

NY MANIFEST:

Country:	USA
EPA ID:	NYP004738654
Facility Status:	Not reported
Location Address 1:	LIBERTY & SNEIDIKER
Code:	BP
Location Address 2:	Not reported
Total Tanks:	Not reported
Location City:	BROOKLYN
Location State:	NY
Location Zip:	11207
Location Zip 4:	Not reported

NY MANIFEST:

EPAID:	NYP004738654
Mailing Name:	CON EDISON
Mailing Contact:	CON EDISON
Mailing Address 1:	4 IRVING PL
Mailing Address 2:	15TH FL
Mailing City:	NEW YORK
Mailing State:	NY
Mailing Zip:	10003
Mailing Zip 4:	Not reported
Mailing Country:	USA
Mailing Phone:	Not reported

NY MANIFEST:

Document ID:	Not reported
Manifest Status:	Not reported
seq:	Not reported

CON EDISON (Continued) **S117740686**

Year:	2015
Trans1 State ID:	NJD003812047
Trans2 State ID:	Not reported
Generator Ship Date:	02/25/2015
Trans1 Recv Date:	02/25/2015
Trans2 Recv Date:	Not reported
TSD Site Recv Date:	03/04/2015
Part A Recv Date:	Not reported
Part B Recv Date:	Not reported
Generator EPA ID:	NYP004738654
Trans1 EPA ID:	Not reported
Trans2 EPA ID:	Not reported
TSDF ID 1:	NJD991291105
TSDF ID 2:	Not reported
Manifest Tracking Number:	002621242GBF
Import Indicator:	N
Export Indicator:	N
Discr Quantity Indicator:	N
Discr Type Indicator:	N
Discr Residue Indicator:	N
Discr Partial Reject Indicator:	N
Discr Full Reject Indicator:	N
Manifest Ref Number:	Not reported
Alt Facility RCRA ID:	Not reported
Alt Facility Sign Date:	Not reported
MGMT Method Type Code:	H110
Waste Code:	Not reported
Waste Code:	Not reported
Waste Code:	Not reported
Waste Code:	Not reported
Waste Code:	Not reported
Waste Code:	Not reported
Quantity:	5000
Units:	P - Pounds
Number of Containers:	1
Container Type:	TT - Cargo tank, tank trucks
Handling Method:	T Chemical, physical, or biological treatment.
Specific Gravity:	1
Waste Code:	D008
Waste Code 1_2:	Not reported
Waste Code 1_3:	Not reported
Waste Code 1_4:	Not reported
Waste Code 1_5:	Not reported
Waste Code 1_6:	Not reported

Click this hyperlink while viewing on your computer to access
-1 additional NY MANIFEST: record(s) in the EDR Site Report.

P106 **CON EDISON** **RCRA NonGen / NLR** **1014397147**
SSE **SNEDIKER AVE & LIBERTY AVE** **NJ MANIFEST** **NYP004194650**
1/8-1/4 **BROOKLYN, NY 11207** **NY MANIFEST**
0.196 mi.
1036 ft. **Site 5 of 7 in cluster P**

Relative:
Lower

Actual:
57 ft.

RCRA NonGen / NLR:

Date form received by agency:	06/01/2016
Facility name:	CON EDISON
Facility address:	SNEDIKER AVE & LIBERTY AVE BROOKLYN, NY 11207
EPA ID:	NYP004194650
Mailing address:	4 IRVING PL, RM 828 NEW YORK, NY 10003
Contact:	CAROLINE ISKANDER
Contact address:	Not reported Not reported
Contact country:	US
Contact telephone:	718-666-4714
Contact email:	Not reported
EPA Region:	02
Classification:	Non-Generator
Description:	Handler: Non-Generators do not presently generate hazardous waste

Handler Activities Summary:

U.S. importer of hazardous waste:	No
Mixed waste (haz. and radioactive):	No
Recycler of hazardous waste:	No
Transporter of hazardous waste:	No
Treater, storer or disposer of HW:	No
Underground injection activity:	No
On-site burner exemption:	No
Furnace exemption:	No
Used oil fuel burner:	No
Used oil processor:	No
User oil refiner:	No
Used oil fuel marketer to burner:	No
Used oil Specification marketer:	No
Used oil transfer facility:	No
Used oil transporter:	No

Historical Generators:

Date form received by agency:	09/17/2009
Site name:	CON EDISON
Classification:	Conditionally Exempt Small Quantity Generator
Violation Status:	No violations found

NJ MANIFEST:

EPA Id:	NYP004194650
Mail Address:	4 IRVING PL, RM 828
Mail City/State/Zip:	NEW YORK, NY 10003
Facility Phone:	Not reported
Emergency Phone:	Not reported
Contact:	CAROLINE ISKANDER
Comments:	Not reported
SIC Code:	Not reported
County:	NY047
Municipal:	Not reported

CON EDISON (Continued) **1014397147**

Previous EPA Id:	Not reported
Gen Flag:	Not reported
Trans Flag:	Not reported
TSDF Flag:	Not reported
Name Change:	Not reported
Date Change:	Not reported

Manifest:

Manifest Number:	000893802GBF
EPA ID:	NYP004194650
Date Shipped:	10/05/2009
TSDF EPA ID:	NJD991291105
Transporter EPA ID:	NJD003812047
Transporter 2 EPA ID:	Not reported
Transporter 3 EPA ID:	Not reported
Transporter 4 EPA ID:	Not reported
Transporter 5 EPA ID:	Not reported
Transporter 6 EPA ID:	Not reported
Transporter 7 EPA ID:	Not reported
Transporter 8 EPA ID:	Not reported
Transporter 9 EPA ID:	Not reported
Transporter 10 EPA ID:	Not reported
Date Trans1 Transported Waste:	10/05/2009
Date Trans2 Transported Waste:	Not reported
Date Trans3 Transported Waste:	Not reported
Date Trans4 Transported Waste:	Not reported
Date Trans5 Transported Waste:	Not reported
Date Trans6 Transported Waste:	Not reported
Date Trans7 Transported Waste:	Not reported
Date Trans8 Transported Waste:	Not reported
Date Trans9 Transported Waste:	Not reported
Date Trans10 Transported Waste:	Not reported
Date TSDF Received Waste:	10/07/2009
TSDF EPA Facility Name:	Not reported
QTY Units:	Not reported
Transporter SEQ ID:	Not reported
Transporter-1 Date:	Not reported
Waste SEQ ID:	Not reported
Waste Type Code 2:	Not reported
Waste Type Code 3:	Not reported
Waste Type Code 4:	Not reported
Waste Type Code 5:	Not reported
Waste Type Code 6:	Not reported
Date Accepted:	Not reported
Manifest Discrepancy Type:	Not reported
Data Entry Number:	Not reported
Was Load Rejected:	NEW YORK, NY 10003
Reason Load Was Rejected:	Not reported

Waste:

Manifest Year:	Not reported
Waste Code:	D008
Hand Code:	H141
Quantity:	200 G

CON EDISON (Continued) **1014397147**

NY MANIFEST:

Country:	USA
EPA ID:	NYP004194650
Facility Status:	Not reported
Location Address 1:	SNEDIKER AVE & LIBERTY AVE
Code:	BP
Location Address 2:	Not reported
Total Tanks:	Not reported
Location City:	BROOKLYN
Location State:	NY
Location Zip:	11201
Location Zip 4:	Not reported

NY MANIFEST:

EPAID:	NYP004194650
Mailing Name:	CONSOLIDATED EDISON
Mailing Contact:	FRANKLYN MURRAY
Mailing Address 1:	4 IRVING PLACE RM 828
Mailing Address 2:	Not reported
Mailing City:	NEW YORK
Mailing State:	NY
Mailing Zip:	10003
Mailing Zip 4:	Not reported
Mailing Country:	USA
Mailing Phone:	2124602808

NY MANIFEST:

Document ID:	Not reported
Manifest Status:	Not reported
seq:	Not reported
Year:	2009
Trans1 State ID:	NJD003812047
Trans2 State ID:	Not reported
Generator Ship Date:	10/05/2009
Trans1 Recv Date:	10/05/2009
Trans2 Recv Date:	Not reported
TSD Site Recv Date:	10/07/2009
Part A Recv Date:	Not reported
Part B Recv Date:	Not reported
Generator EPA ID:	NYP004194650
Trans1 EPA ID:	Not reported
Trans2 EPA ID:	Not reported
TSDF ID 1:	NJD991291105
TSDF ID 2:	Not reported
Manifest Tracking Number:	000893802GBF
Import Indicator:	N
Export Indicator:	N
Discr Quantity Indicator:	N
Discr Type Indicator:	N
Discr Residue Indicator:	N
Discr Partial Reject Indicator:	N
Discr Full Reject Indicator:	N
Manifest Ref Number:	Not reported
Alt Facility RCRA ID:	Not reported
Alt Facility Sign Date:	Not reported
MGMT Method Type Code:	H141
Waste Code:	Not reported

CON EDISON (Continued) **1014397147**

Waste Code:	Not reported
Waste Code:	Not reported
Waste Code:	Not reported
Waste Code:	Not reported
Waste Code:	Not reported
Quantity:	200.0
Units:	G - Gallons (liquids only)* (8.3 pounds)
Number of Containers:	1.0
Container Type:	TT - Cargo tank, tank trucks
Handling Method:	T Chemical, physical, or biological treatment.
Specific Gravity:	1.0
Waste Code:	D008
Waste Code 1_2:	Not reported
Waste Code 1_3:	Not reported
Waste Code 1_4:	Not reported
Waste Code 1_5:	Not reported
Waste Code 1_6:	Not reported

Click this hyperlink while viewing on your computer to access
-1 additional NY MANIFEST: record(s) in the EDR Site Report.

Q107 **CON EDISON - SERVICE BOX 53135** **NY MANIFEST** **S120958016**
SE **92 WILLIAMS AVE** **N/A**
1/8-1/4 **BROOKLYN, NY 11207**
0.198 mi.
1043 ft. **Site 1 of 3 in cluster Q**

Relative: **Lower**

Actual: **56 ft.**

NY MANIFEST:

Country:	USA
EPA ID:	NYP004903884
Facility Status:	Not reported
Location Address 1:	92 WILLIAMS AVE
Code:	BP
Location Address 2:	Not reported
Total Tanks:	Not reported
Location City:	BROOKLYN
Location State:	NY
Location Zip:	11207
Location Zip 4:	Not reported

NY MANIFEST:

EPAID:	NYP004903884
Mailing Name:	CON EDISON - SERVICE BOX 53135
Mailing Contact:	CON EDISON
Mailing Address 1:	4 IRVING PL 15TH FL NE
Mailing Address 2:	Not reported
Mailing City:	NEW YORK
Mailing State:	NY
Mailing Zip:	10003
Mailing Zip 4:	Not reported
Mailing Country:	USA
Mailing Phone:	Not reported

Click this hyperlink while viewing on your computer to access
-1 additional NY MANIFEST: record(s) in the EDR Site Report.

N108 **CON EDISON** **RCRA NonGen / NLR** **1019908747**
East **38 GEORGIA AVE** **NYP004876932**
1/8-1/4 **BROOKLYN, NY 11207**
0.198 mi.
1044 ft. **Site 11 of 15 in cluster N**

Relative: **Lower**
Actual: **61 ft.**

RCRA NonGen / NLR:

Date form received by agency:	12/07/2015
Facility name:	CON EDISON
Facility address:	38 GEORGIA AVE BROOKLYN, NY 11207
EPA ID:	NYP004876932
Mailing address:	IRVING PL 15TH FL NE NEW YORK, NY 10003
Contact:	THOMAS TEELING
Contact address:	Not reported Not reported
Contact country:	Not reported
Contact telephone:	212-460-3770
Contact email:	Not reported
EPA Region:	02
Classification:	Non-Generator
Description:	Handler: Non-Generators do not presently generate hazardous waste

Handler Activities Summary:

U.S. importer of hazardous waste:	No
Mixed waste (haz. and radioactive):	No
Recycler of hazardous waste:	No
Transporter of hazardous waste:	No
Treater, storer or disposer of HW:	No
Underground injection activity:	No
On-site burner exemption:	No
Furnace exemption:	No
Used oil fuel burner:	No
Used oil processor:	No
User oil refiner:	No
Used oil fuel marketer to burner:	No
Used oil Specification marketer:	No
Used oil transfer facility:	No
Used oil transporter:	No

Historical Generators:

Date form received by agency:	12/07/2015
Site name:	CON EDISON
Classification:	Small Quantity Generator

Violation Status: No violations found

N109 **CON EDISON** **NJ MANIFEST** **S120677968**
East **38 GEORGIA AVE** **N/A**
1/8-1/4 **BROOKLYN, NY 11207**
0.198 mi.
1044 ft. **Site 12 of 15 in cluster N**

Relative: **Lower**
Actual: **61 ft.**

NJ MANIFEST:

EPA Id:	NYP004876932
Mail Address:	IRVING PL 15TH FL NE
Mail City/State/Zip:	NEW YORK, NY 10003
Facility Phone:	Not reported
Emergency Phone:	Not reported

CON EDISON (Continued) **S120677968**

Contact:	THOMAS TEELING
Comments:	Not reported
SIC Code:	Not reported
County:	NY047
Municipal:	Not reported
Previous EPA Id:	Not reported
Gen Flag:	Not reported
Trans Flag:	Not reported
TSDF Flag:	Not reported
Name Change:	Not reported
Date Change:	Not reported

Manifest:

Manifest Number:	002613625GBF
EPA ID:	NYP004876932
Date Shipped:	12/6/2015
TSDF EPA ID:	NJD991291105
Transporter EPA ID:	NJD003812047
Transporter 2 EPA ID:	Not reported
Transporter 3 EPA ID:	Not reported
Transporter 4 EPA ID:	Not reported
Transporter 5 EPA ID:	Not reported
Transporter 6 EPA ID:	Not reported
Transporter 7 EPA ID:	Not reported
Transporter 8 EPA ID:	Not reported
Transporter 9 EPA ID:	Not reported
Transporter 10 EPA ID:	Not reported
Date Trans1 Transported Waste:	Not reported
Date Trans2 Transported Waste:	Not reported
Date Trans3 Transported Waste:	Not reported
Date Trans4 Transported Waste:	Not reported
Date Trans5 Transported Waste:	Not reported
Date Trans6 Transported Waste:	Not reported
Date Trans7 Transported Waste:	Not reported
Date Trans8 Transported Waste:	Not reported
Date Trans9 Transported Waste:	Not reported
Date Trans10 Transported Waste:	Not reported
Date TSDF Received Waste:	Not reported
TSDF EPA Facility Name:	Not reported
QTY Units:	Not reported
Transporter SEQ ID:	Not reported
Transporter-1 Date:	Not reported
Waste SEQ ID:	Not reported
Waste Type Code 2:	Not reported
Waste Type Code 3:	Not reported
Waste Type Code 4:	Not reported
Waste Type Code 5:	Not reported
Waste Type Code 6:	Not reported
Date Accepted:	Not reported
Manifest Discrepancy Type:	Not reported
Data Entry Number:	Not reported
Was Load Rejected:	NEW YORK, NY 10003
Reason Load Was Rejected:	Not reported

R110 **EAST NEW YORK BOILER PLANT** **NY UST** **U004046611**
ENE **1 JAMAICA AVENUE** **NY AST** **N/A**
1/8-1/4 **BROOKLYN, NY 11207**
0.198 mi.
1047 ft. **Site 1 of 10 in cluster R**

Relative:
Lower

Actual:
68 ft.

UST:

Id/Status:	2-609104 / Active
Program Type:	PBS
Region:	STATE
DEC Region:	2
Expiration Date:	07/16/2018
UTM X:	592950.17912
UTM Y:	4503484.42192
Site Type:	Trucking/Transportation/Fleet Operation

Affiliation Records:

Site Id:	30950
Affiliation Type:	Facility Operator
Company Name:	EAST NEW YORK BOILER PLANT
Contact Type:	Not reported
Contact Name:	NYC TRANSIT
Address1:	Not reported
Address2:	Not reported
City:	Not reported
State:	NN
Zip Code:	Not reported
Country Code:	001
Phone:	(718) 927-7172
EMail:	Not reported
Fax Number:	Not reported
Modified By:	NRLOMBAR
Date Last Modified:	2008-09-19

Site Id:	30950
Affiliation Type:	Facility Owner
Company Name:	NEW YORK CITY TRANSIT
Contact Type:	MGR
Contact Name:	FRANCINE MAIBAUER
Address1:	2 BROADWAY
Address2:	Not reported
City:	NEW YORK
State:	NY
Zip Code:	10004
Country Code:	001
Phone:	(718) 927-7812
EMail:	Not reported
Fax Number:	Not reported
Modified By:	MSBAPTIS
Date Last Modified:	2013-07-16

Site Id:	30950
Affiliation Type:	Emergency Contact
Company Name:	NEW YORK CITY TRANSIT
Contact Type:	Not reported
Contact Name:	FRANCINE MAIBAUER
Address1:	Not reported
Address2:	Not reported
City:	Not reported
State:	NN

EAST NEW YORK BOILER PLANT (Continued) **U004046611**

Zip Code:	Not reported
Country Code:	999
Phone:	(646) 252-5777
EMail:	Not reported
Fax Number:	Not reported
Modified By:	DMPOKRZY
Date Last Modified:	2016-05-26

Site Id:	30950
Affiliation Type:	Mail Contact
Company Name:	NEW YORK CITY TRANSIT
Contact Type:	Not reported
Contact Name:	FRANCINE MAIBAUER
Address1:	2 BROADWAY
Address2:	27TH FLOOR
City:	NEW YORK
State:	NY
Zip Code:	10004
Country Code:	001
Phone:	(646) 252-5777
EMail:	FRANCINE.MAIBALIER@NYCT.COM
Fax Number:	Not reported
Modified By:	DMPOKRZY
Date Last Modified:	2016-05-26

Tank Info:

Tank Number:	HTGOIL1
Tank ID:	66442
Tank Status:	In Service
Material Name:	In Service
Capacity Gallons:	20000
Install Date:	10/01/1995
Date Tank Closed:	Not reported
Registered:	True
Tank Location:	Underground
Tank Type:	Equivalent technology
Material Code:	0003
Common Name of Substance:	#6 Fuel Oil (On-Site Consumption)

Tightness Test Method:	NN
Date Test:	Not reported
Next Test Date:	Not reported
Pipe Model:	Not reported
Modified By:	MSBAPTIS
Last Modified:	04/14/2017

Equipment Records:

H05 - Tank Leak Detection - In-Tank System (ATG)
C02 - Pipe Location - Underground/On-ground
J02 - Dispenser - Suction Dispenser
F04 - Pipe External Protection - Fiberglass
D06 - Pipe Type - Fiberglass Reinforced Plastic (FRP)
I02 - Overfill - High Level Alarm
B04 - Tank External Protection - Fiberglass
K01 - Spill Prevention - Catch Basin
L09 - Piping Leak Detection - Exempt Suction Piping

EAST NEW YORK BOILER PLANT (Continued) **U004046611**

E00 - Piping Secondary Containment - None
A03 - Tank Internal Protection - Fiberglass Liner (FRP)
I04 - Overfill - Product Level Gauge (A/G)
G04 - Tank Secondary Containment - Double-Walled (Underground)
H01 - Tank Leak Detection - Interstitial - Electronic Monitoring

Tank Number:	HTGOIL2
Tank ID:	66443
Tank Status:	In Service
Material Name:	In Service
Capacity Gallons:	20000
Install Date:	10/01/1995
Date Tank Closed:	Not reported
Registered:	True
Tank Location:	Underground
Tank Type:	Equivalent technology
Material Code:	0003
Common Name of Substance:	#6 Fuel Oil (On-Site Consumption)
Tightness Test Method:	NN
Date Test:	Not reported
Next Test Date:	Not reported
Pipe Model:	Not reported
Modified By:	MSBAPTIS
Last Modified:	04/14/2017

Equipment Records:

H05 - Tank Leak Detection - In-Tank System (ATG)
C02 - Pipe Location - Underground/On-ground
F04 - Pipe External Protection - Fiberglass
J02 - Dispenser - Suction Dispenser
B04 - Tank External Protection - Fiberglass
K01 - Spill Prevention - Catch Basin
L09 - Piping Leak Detection - Exempt Suction Piping
D06 - Pipe Type - Fiberglass Reinforced Plastic (FRP)
E00 - Piping Secondary Containment - None
I02 - Overfill - High Level Alarm
A03 - Tank Internal Protection - Fiberglass Liner (FRP)
I04 - Overfill - Product Level Gauge (A/G)
G04 - Tank Secondary Containment - Double-Walled (Underground)
H01 - Tank Leak Detection - Interstitial - Electronic Monitoring

AST:

Region:	STATE
DEC Region:	2
Site Status:	Active
Facility Id:	2-609104
Program Type:	PBS
UTM X:	592950.17912
UTM Y:	4503484.42192
Expiration Date:	07/16/2018
Site Type:	Trucking/Transportation/Fleet Operation

Affiliation Records:

Site Id:	30950
Affiliation Type:	Facility Operator
Company Name:	EAST NEW YORK BOILER PLANT

EAST NEW YORK BOILER PLANT (Continued) **U004046611**

Contact Type:	Not reported
Contact Name:	NYC TRANSIT
Address1:	Not reported
Address2:	Not reported
City:	Not reported
State:	NN
Zip Code:	Not reported
Country Code:	001
Phone:	(718) 927-7172
EMail:	Not reported
Fax Number:	Not reported
Modified By:	NRLOMBAR
Date Last Modified:	2008-09-19

Site Id:	30950
Affiliation Type:	Facility Owner
Company Name:	NEW YORK CITY TRANSIT
Contact Type:	MGR
Contact Name:	FRANCINE MAIBAUER
Address1:	2 BROADWAY
Address2:	Not reported
City:	NEW YORK
State:	NY
Zip Code:	10004
Country Code:	001
Phone:	(718) 927-7812
EMail:	Not reported
Fax Number:	Not reported
Modified By:	MSBAPTIS
Date Last Modified:	2013-07-16

Site Id:	30950
Affiliation Type:	Emergency Contact
Company Name:	NEW YORK CITY TRANSIT
Contact Type:	Not reported
Contact Name:	FRANCINE MAIBAUER
Address1:	Not reported
Address2:	Not reported
City:	Not reported
State:	NN
Zip Code:	Not reported
Country Code:	999
Phone:	(646) 252-5777
EMail:	Not reported
Fax Number:	Not reported
Modified By:	DMPOKRZY
Date Last Modified:	2016-05-26

Site Id:	30950
Affiliation Type:	Mail Contact
Company Name:	NEW YORK CITY TRANSIT
Contact Type:	Not reported
Contact Name:	FRANCINE MAIBAUER
Address1:	2 BROADWAY
Address2:	27TH FLOOR
City:	NEW YORK
State:	NY

EAST NEW YORK BOILER PLANT (Continued) **U004046611**

Zip Code:	10004
Country Code:	001
Phone:	(646) 252-5777
EMail:	FRANCINE.MAIBALIER@NYCT.COM
Fax Number:	Not reported
Modified By:	DMPOKRZY
Date Last Modified:	2016-05-26

Tank Info:

Tank Number:	EGT-1
Tank Id:	244804
Material Code:	0008
Common Name of Substance:	Diesel

Equipment Records:

I02 - Overfill - High Level Alarm
E00 - Piping Secondary Containment - None
H00 - Tank Leak Detection - None
J00 - Dispenser - None
C01 - Pipe Location - Aboveground
L00 - Piping Leak Detection - None
G01 - Tank Secondary Containment - Diking (Aboveground)
D01 - Pipe Type - Steel/Carbon Steel/Iron
F01 - Pipe External Protection - Painted/Asphalt Coating
A00 - Tank Internal Protection - None
B01 - Tank External Protection - Painted/Asphalt Coating

Tank Location:	3
Tank Type:	Steel/Carbon Steel/Iron
Tank Status:	In Service
Pipe Model:	Not reported
Install Date:	12/05/1989
Capacity Gallons:	300
Tightness Test Method:	NN
Date Test:	Not reported
Next Test Date:	Not reported
Date Tank Closed:	Not reported
Register:	True
Modified By:	MSBAPTIS
Last Modified:	04/14/2017
Material Name:	diesel

Tank Number:	EGT-2
Tank Id:	244805
Material Code:	0008
Common Name of Substance:	Diesel

Equipment Records:

E01 - Piping Secondary Containment - Diking (AG only)
H00 - Tank Leak Detection - None
I04 - Overfill - Product Level Gauge (A/G)
J00 - Dispenser - None
C01 - Pipe Location - Aboveground
F00 - Pipe External Protection - None
L00 - Piping Leak Detection - None

EAST NEW YORK BOILER PLANT (Continued) **U004046611**

G09 - Tank Secondary Containment - Modified Double-Walled (Aboveground)
K00 - Spill Prevention - None
A00 - Tank Internal Protection - None
B01 - Tank External Protection - Painted/Asphalt Coating
D01 - Pipe Type - Steel/Carbon Steel/Iron

Tank Location:	3
Tank Type:	Steel/Carbon Steel/Iron
Tank Status:	In Service
Pipe Model:	Not reported
Install Date:	01/09/2011
Capacity Gallons:	36
Tightness Test Method:	NN
Date Test:	Not reported
Next Test Date:	Not reported
Date Tank Closed:	Not reported
Register:	True
Modified By:	MSBAPTIS
Last Modified:	04/14/2017
Material Name:	diesel

R111 **CON EDISON - MANHOLE 21022** **RCRA-LQG** **1014397496**
ENE **1 JAMAICA AVE AND BROADWAY** **NY MANIFEST** **NYP004198198**
1/8-1/4 **BROOKLYN, NY 11207**
0.198 mi.
1047 ft. **Site 2 of 10 in cluster R**

Relative: **Lower**

Actual: **68 ft.**

RCRA-LQG:

Date form received by agency:	04/16/2010
Facility name:	CON EDISON - MANHOLE 21022
Facility address:	1 JAMAICA AVE AND BROADWAY BROOKLYN, NY 11207
EPA ID:	NYP004198198
Mailing address:	IRVING PLACE NEW YORK, NY 10003
Contact:	THOMAS P TEELING
Contact address:	Not reported Not reported
Contact country:	Not reported
Contact telephone:	212-460-3770
Contact email:	TEELINGT@CONED.COM
EPA Region:	02
Classification:	Large Quantity Generator
Description:	Handler: generates 1,000 kg or more of hazardous waste during any calendar month; or generates more than 1 kg of acutely hazardous waste during any calendar month; or generates more than 100 kg of any residue or contaminated soil, waste or other debris resulting from the cleanup of a spill, into or on any land or water, of acutely hazardous waste during any calendar month; or generates 1 kg or less of acutely hazardous waste during any calendar month, and accumulates more than 1 kg of acutely hazardous waste at any time; or generates 100 kg or less of any residue or contaminated soil, waste or other debris resulting from the cleanup of a spill, into or on any land or water, of acutely hazardous waste during any calendar month, and accumulates more than 100 kg of that material at any time

Owner/Operator Summary:

CON EDISON - MANHOLE 21022 (Continued) **1014397496**

Owner/operator name: CONSOLIDATED EDISON CO. OF NY INC.
Owner/operator address: IRVING PLACE
NYC, NY 10003
Owner/operator country: US
Owner/operator telephone: Not reported
Owner/operator email: Not reported
Owner/operator fax: Not reported
Owner/operator extension: Not reported
Legal status: Private
Owner/Operator Type: Operator
Owner/Op start date: 10/15/2009
Owner/Op end date: Not reported

Owner/operator name: CONSOLIDATED EDISON CO. OF NY INC
Owner/operator address: IRVING PLACE
NYC, NY 10003
Owner/operator country: US
Owner/operator telephone: Not reported
Owner/operator email: Not reported
Owner/operator fax: Not reported
Owner/operator extension: Not reported
Legal status: Private
Owner/Operator Type: Owner
Owner/Op start date: 10/15/2009
Owner/Op end date: Not reported

Handler Activities Summary:
U.S. importer of hazardous waste: No
Mixed waste (haz. and radioactive): No
Recycler of hazardous waste: No
Transporter of hazardous waste: No
Treater, storer or disposer of HW: No
Underground injection activity: No
On-site burner exemption: No
Furnace exemption: No
Used oil fuel burner: No
Used oil processor: No
User oil refiner: No
Used oil fuel marketer to burner: No
Used oil Specification marketer: No
Used oil transfer facility: No
Used oil transporter: No

. Waste code: D008
. Waste name: LEAD

Violation Status: No violations found

NY MANIFEST:
Country: USA
EPA ID: NYP004198198
Facility Status: Not reported
Location Address 1: 1 JAMAICA AVE AND BROADWAY
Code: BP
Location Address 2: Not reported
Total Tanks: Not reported
Location City: BROOKLYN

CON EDISON - MANHOLE 21022 (Continued) **1014397496**

Location State:	NY
Location Zip:	11207
Location Zip 4:	Not reported

NY MANIFEST:

EPAID:	NYP004198198
Mailing Name:	CONSOLIDATED EDISON
Mailing Contact:	FRANKLYN MURRAY
Mailing Address 1:	4 IRVING PLACE RM 828
Mailing Address 2:	Not reported
Mailing City:	NEW YORK
Mailing State:	NY
Mailing Zip:	10003
Mailing Zip 4:	Not reported
Mailing Country:	USA
Mailing Phone:	2124602808

NY MANIFEST:

Document ID:	Not reported
Manifest Status:	Not reported
seq:	Not reported
Year:	2009
Trans1 State ID:	NJD003812047
Trans2 State ID:	NJD003812047
Generator Ship Date:	10/20/2009
Trans1 Recv Date:	10/20/2009
Trans2 Recv Date:	10/21/2009
TSD Site Recv Date:	10/23/2009
Part A Recv Date:	Not reported
Part B Recv Date:	Not reported
Generator EPA ID:	NYP004198198
Trans1 EPA ID:	Not reported
Trans2 EPA ID:	Not reported
TSDF ID 1:	NJD991291105
TSDF ID 2:	Not reported
Manifest Tracking Number:	000893752GBF
Import Indicator:	N
Export Indicator:	N
Discr Quantity Indicator:	N
Discr Type Indicator:	N
Discr Residue Indicator:	N
Discr Partial Reject Indicator:	N
Discr Full Reject Indicator:	N
Manifest Ref Number:	Not reported
Alt Facility RCRA ID:	Not reported
Alt Facility Sign Date:	Not reported
MGMT Method Type Code:	H141
Waste Code:	Not reported
Waste Code:	Not reported
Waste Code:	Not reported
Waste Code:	Not reported
Waste Code:	Not reported
Waste Code:	Not reported
Quantity:	400.0
Units:	G - Gallons (liquids only)* (8.3 pounds)
Number of Containers:	1.0
Container Type:	TT - Cargo tank, tank trucks

CON EDISON - MANHOLE 21022 (Continued) **1014397496**

Handling Method:	T Chemical, physical, or biological treatment.
Specific Gravity:	1.0
Waste Code:	D008
Waste Code 1_2:	Not reported
Waste Code 1_3:	Not reported
Waste Code 1_4:	Not reported
Waste Code 1_5:	Not reported
Waste Code 1_6:	Not reported

Click this hyperlink while viewing on your computer to access
-1 additional NY MANIFEST: record(s) in the EDR Site Report.

R112 **NYC-TA EAST NY BUS DEPOT & SHOPS** **NY LTANKS** **1004566769**
ENE **1 JAMAICA AVE** **NY Spills** **N/A**
1/8-1/4 **BROOKLYN, NY 11207** **US AIRS**
0.198 mi. **NY AIRS**
1047 ft. **Site 3 of 10 in cluster R**

Relative: **Lower**
Actual: **68 ft.**

LTANKS:

Facility ID:	0902562
Site ID:	414609
Closed Date:	2009-08-24
Spill Number:	0902562
Spill Date:	2009-05-31
Spill Cause:	Tank Test Failure
Spill Source:	Commercial/Industrial
Spill Class:	C4
Cleanup Ceased:	Not reported
SWIS:	2401
Investigator:	JMKRIMGO
Referred To:	Not reported
Reported to Dept:	2009-06-03
CID:	Not reported
Water Affected:	Not reported
Spill Notifier:	Other
Last Inspection:	Not reported
Recommended Penalty:	False
Meets Standard:	False
UST Involvement:	False
Remediation Phase:	0
Date Entered In Computer:	2009-06-03
Spill Record Last Update:	2009-08-24
Spiller Name:	HAROON ASLAM
Spiller Company:	MTA BUS DEPOT
Spiller Address:	1 JAMAICA AVE
Spiller County:	999
Spiller Contact:	HAROON ASLAM
Spiller Phone:	(646) 252-3607
Spiller Extention:	Not reported
DEC Region:	2
DER Facility ID:	192989
DEC Memo:	"This spill event is BOTH a spill and a tank test failure. Spill was cleaned. TTF issue remains open 8/5/2009 TTF letter sent to: Ms. Jennifer Woutinen New York City Transit 2 Broadway 27th Flr New York, NY 10004 8/24/09. J.Krimgold interviewed the caller (HAROON ASLAM) form MTA over the phone. He stated that the failure was due to the leak from the fill line, not due to the t/test as originally stated.

NYC-TA EAST NY BUS DEPOT & SHOPS (Continued) **1004566769**

The fill line is double walled and sloped toward the tank sump, where the product was found. The pipe's secondary containment then was tested and found to be tight. This indicates that there was no release to the environment from this incident. The pipe was tagged (taken out of service). Tank is manifolded with other tanks and has another fill. NFA. JK. "

Remarks: "CALLER STATES THAT THE TANK (UNK SIZE) FAILED A LEAK TEST, ABOUT 10 GALLONS WAS SPILLED. CALLER DID NOT HAVE THE PBS NUMBER. SPILL WAS CLEANED UP."

All Materials:

Site ID:	414609
Operable Unit ID:	1170993
Operable Unit:	01
Material ID:	2162776
Material Code:	0008
Material Name:	diesel
Case No.:	Not reported
Material FA:	Petroleum
Quantity:	10.00
Units:	G
Recovered:	10.00
Oxygenate:	Not reported

SPILLS:

Facility ID:	0410136
Facility Type:	ER
Spill Number:	0410136
DER Facility ID:	192989
Site ID:	334982
DEC Region:	2
Closed Date:	2005-01-11
Spill Cause:	Unknown
Spill Class:	E5
SWIS:	2401
Spill Date:	2004-12-12
Investigator:	MCTIBBE
Referred To:	Not reported
Reported to Dept:	2004-12-12
CID:	38
Water Affected:	Not reported
Spill Source:	Commercial/Industrial
Spill Notifier:	Responsible Party
Cleanup Ceased:	Not reported
Cleanup Meets Std:	False
Last Inspection:	Not reported
Recommended Penalty:	False
UST Trust:	False
Remediation Phase:	0
Date Entered In Computer:	2004-12-13
Spill Record Last Update:	2005-01-11
Spiller Name:	BROWN,JOSEPHINE
Spiller Company:	NYC TRANSIT EAST NY SHOP
Spiller Address:	1 JAMAICA AV
Spiller Company:	001
Contact Name:	BROWN,JOSEPHINE

NYC-TA EAST NY BUS DEPOT & SHOPS (Continued) **1004566769**

DEC Memo: "01-11-05: 55 gallon drum discovered onn it's side. Unkown how much was in drum. Drum was found empty so it is unknown how much was spilled and an undetermined amount entered a drain which lead to an OWS and eventually the sewer. NYC DEP was notified (977412). The remaining material was cleaned by NYCT."

Remarks: "55 GALLON BARREL OF ANTIFREEZE SPILLED OUT UNKNOWN QUANTITY OF ANTIFREEZE. SOME OF ANTIFREEZE WENT INTO A STORM DRAIN - UNKNOWN DESTINATION OF DRAIN. ANTIFREEZE HAS BEEN CLEANED UP BY NYC TRANSIT."

All Materials:

Site ID:	334982
Operable Unit ID:	1097091
Operable Unit:	01
Material ID:	577047
Material Code:	0043A
Material Name:	antifreeze
Case No.:	Not reported
Material FA:	Other
Quantity:	55.00
Units:	G
Recovered:	.00
Oxygenate:	Not reported

Facility ID:	0007655
Facility Type:	ER
Spill Number:	0007655
DER Facility ID:	192989
Site ID:	234264
DEC Region:	2
Closed Date:	2001-04-19
Spill Cause:	Equipment Failure
Spill Class:	C4
SWIS:	2401
Spill Date:	2000-09-29
Investigator:	MCTIBBE
Referred To:	Not reported
Reported to Dept:	2000-09-29
CID:	396
Water Affected:	Not reported
Spill Source:	Tank Truck
Spill Notifier:	Responsible Party
Cleanup Ceased:	Not reported
Cleanup Meets Std:	False
Last Inspection:	Not reported
Recommended Penalty:	False
UST Trust:	False
Remediation Phase:	0
Date Entered In Computer:	2000-09-29
Spill Record Last Update:	2001-04-19
Spiller Name:	JOE GAROFALO
Spiller Company:	RAD OIL
Spiller Address:	7 HAMPTON RD
Spiller Company:	001
Contact Name:	MIKE RYAN
DEC Memo:	"Prior to Sept, 2004 data translation this spill Lead_DEC Field was TIBBE refer to 00-07658."
Remarks:	"spill contained and cleaned up."

NYC-TA EAST NY BUS DEPOT & SHOPS (Continued) **1004566769**

All Materials:

Site ID:	234264
Operable Unit ID:	830216
Operable Unit:	01
Material ID:	545185
Material Code:	0008
Material Name:	diesel
Case No.:	Not reported
Material FA:	Petroleum
Quantity:	10.00
Units:	G
Recovered:	10.00
Oxygenate:	Not reported

Facility ID:	0311243
Facility Type:	ER
Spill Number:	0311243
DER Facility ID:	192989
Site ID:	234265
DEC Region:	2
Closed Date:	2004-01-09
Spill Cause:	Equipment Failure
Spill Class:	C4
SWIS:	2401
Spill Date:	2004-01-05
Investigator:	MCTIBBE
Referred To:	Not reported
Reported to Dept:	2004-01-05
CID:	404
Water Affected:	Not reported
Spill Source:	Commercial/Industrial
Spill Notifier:	Responsible Party
Cleanup Ceased:	Not reported
Cleanup Meets Std:	False
Last Inspection:	Not reported
Recommended Penalty:	False
UST Trust:	False
Remediation Phase:	0
Date Entered In Computer:	2004-01-05
Spill Record Last Update:	2004-01-09
Spiller Name:	JOSEPHINE BROWN
Spiller Company:	NYCT
Spiller Address:	370 JAY STREET
Spiller Company:	001
Contact Name:	MR. BONSIENORI
DEC Memo:	"Prior to Sept, 2004 data translation this spill Lead_DEC Field was TIBBE Three drums fell from a broken pallet while being transfer from a truck to the sidewalk in front of the depot. Spill was contained and cleaned by NYCT."
Remarks:	"BROKEN WOODEN SKID CAUSED A BARREL TO TIP AND SPILL. ALL CONTAINED AND IS CURRENTLY BEING CLEANED UP. NOTHING WENT INTO THE ENVIRONMENT." Not reported

All Materials:

Site ID:	234265
Operable Unit ID:	878940

NYC-TA EAST NY BUS DEPOT & SHOPS (Continued) **1004566769**

Operable Unit:	01
Material ID:	500067
Material Code:	1045
Material Name:	gear/spindle oil
Case No.:	Not reported
Material FA:	Petroleum
Quantity:	30.00
Units:	G
Recovered:	.00
Oxygenate:	Not reported

Facility ID:	9605587
Facility Type:	ER
Spill Number:	9605587
DER Facility ID:	192989
Site ID:	234266
DEC Region:	2
Closed Date:	2004-04-21
Spill Cause:	Equipment Failure
Spill Class:	C3
SWIS:	2401
Spill Date:	1996-07-31
Investigator:	MCTIBBE
Referred To:	Not reported
Reported to Dept:	1996-07-31
CID:	233
Water Affected:	Not reported
Spill Source:	Institutional, Educational, Gov., Other
Spill Notifier:	Responsible Party
Cleanup Ceased:	Not reported
Cleanup Meets Std:	False
Last Inspection:	Not reported
Recommended Penalty:	False
UST Trust:	False
Remediation Phase:	0
Date Entered In Computer:	1996-07-31
Spill Record Last Update:	2004-04-21
Spiller Name:	JOSEPHINE BROWN
Spiller Company:	NEW YORK CITY TRANSIT AUT
Spiller Address:	370 JAY STREET, ROOM 809
Spiller Company:	001
Contact Name:	Not reported
DEC Memo:	"Prior to Sept, 2004 data translation this spill Lead_DEC Field was TIBBE 10/3/03 - austin - transferred from hale to tibbe 04/21/04 - As per NYCT OSS, flooding due to rain caused the OWS to back up into the depot. Most of the product was contained and cleaned by NYCT but some was pushed through the separator into the sewer."
Remarks:	"flood in area oil seperator was affected due to this oil has backed up into depot "

All Materials:

Site ID:	234266
Operable Unit ID:	1036384
Operable Unit:	01
Material ID:	348331
Material Code:	0022
Material Name:	waste oil/used oil

NYC-TA EAST NY BUS DEPOT & SHOPS (Continued) **1004566769**

Case No.:	Not reported
Material FA:	Petroleum
Quantity:	500.00
Units:	G
Recovered:	.00
Oxygenate:	Not reported

Facility ID:	0603788
Facility Type:	ER
Spill Number:	0603788
DER Facility ID:	192989
Site ID:	366580
DEC Region:	2
Closed Date:	2006-07-06
Spill Cause:	Human Error
Spill Class:	C4
SWIS:	2401
Spill Date:	2006-07-06
Investigator:	HRPATEL
Referred To:	Not reported
Reported to Dept:	2006-07-06
CID:	444
Water Affected:	Not reported
Spill Source:	Institutional, Educational, Gov., Other
Spill Notifier:	Other
Cleanup Ceased:	Not reported
Cleanup Meets Std:	False
Last Inspection:	Not reported
Recommended Penalty:	False
UST Trust:	False
Remediation Phase:	0
Date Entered In Computer:	2006-07-06
Spill Record Last Update:	2006-07-06
Spiller Name:	OLUCHI DUROHA
Spiller Company:	EAST NY DEPOT
Spiller Address:	1 JAMACIA AVE
Spiller Company:	001
Contact Name:	OLUCHI DUROHA
DEC Memo:	"07/06/06-Hiralkumar Patel. spoke to Ms. Duroha. during tank test, due to wrong connection, oil spilled on concrete floor at fill port. no drain/soil affected. all cleaned up. case closed."
Remarks:	"TESTING TANKS, AND WHILE DOING SO FILL LINE OVERFLOWED A LITTLE AND IS ALL CLEANED UP"

All Materials:

Site ID:	366580
Operable Unit ID:	1124515
Operable Unit:	01
Material ID:	2114013
Material Code:	0008
Material Name:	diesel
Case No.:	Not reported
Material FA:	Petroleum
Quantity:	20.00
Units:	G
Recovered:	20.00
Oxygenate:	Not reported

NYC-TA EAST NY BUS DEPOT & SHOPS (Continued) **1004566769**

US AIRS (AFS):
Envid: 1004566769
Region Code: 02
County Code: NY047
Programmatic ID: AIR NY0000002610500262
Facility Registry ID: 110001602533
D and B Number: Not reported
Facility Site Name: NYC-TA EAST NY BUS DEPOT & SHOPS
Primary SIC Code: 4111
NAICS Code: 485113
Default Air Classification Code: SMI
Facility Type of Ownership Code: Not reported
Air CMS Category Code: SMI
HPV Status: ADDRESSED HPV

US AIRS (AFS):
Region Code: 02
Programmatic ID: AIR NY0000002610500262
Facility Registry ID: 110001602533
Air Operating Status Code: OPR
Default Air Classification Code: SMI
Air Program: State Implementation Plan for National Primary and Secondary Ambient Air Quality Standards
Activity Date: 2009-04-30 00:00:00
Activity Status Date: Not reported
Activity Group: Compliance Monitoring
Activity Type: Inspection/Evaluation
Activity Status: Not reported

Region Code: 02
Programmatic ID: AIR NY0000002610500262
Facility Registry ID: 110001602533
Air Operating Status Code: OPR
Default Air Classification Code: SMI
Air Program: State Implementation Plan for National Primary and Secondary Ambient Air Quality Standards
Activity Date: 2009-08-03 00:00:00
Activity Status Date: Not reported
Activity Group: Compliance Monitoring
Activity Type: Inspection/Evaluation
Activity Status: Not reported

Region Code: 02
Programmatic ID: AIR NY0000002610500262
Facility Registry ID: 110001602533
Air Operating Status Code: OPR
Default Air Classification Code: SMI
Air Program: State Implementation Plan for National Primary and Secondary Ambient Air Quality Standards
Activity Date: 2009-08-18 00:00:00
Activity Status Date: Not reported
Activity Group: Compliance Monitoring
Activity Type: Inspection/Evaluation
Activity Status: Not reported

Region Code: 02
Programmatic ID: AIR NY0000002610500262
Facility Registry ID: 110001602533
Air Operating Status Code: OPR
Default Air Classification Code: SMI

NYC-TA EAST NY BUS DEPOT & SHOPS (Continued) **1004566769**

Air Program: State Implementation Plan for National Primary and Secondary Ambient Air Quality Standards
Activity Date: 2010-02-03 00:00:00
Activity Status Date: Not reported
Activity Group: Compliance Monitoring
Activity Type: Inspection/Evaluation
Activity Status: Not reported

Region Code: 02
Programmatic ID: AIR NY0000002610500262
Facility Registry ID: 110001602533
Air Operating Status Code: OPR
Default Air Classification Code: SMI
Air Program: State Implementation Plan for National Primary and Secondary Ambient Air Quality Standards
Activity Date: 2010-08-02 00:00:00
Activity Status Date: Not reported
Activity Group: Compliance Monitoring
Activity Type: Inspection/Evaluation
Activity Status: Not reported

Region Code: 02
Programmatic ID: AIR NY0000002610500262
Facility Registry ID: 110001602533
Air Operating Status Code: OPR
Default Air Classification Code: SMI
Air Program: State Implementation Plan for National Primary and Secondary Ambient Air Quality Standards
Activity Date: 2010-08-11 00:00:00
Activity Status Date: Not reported
Activity Group: Compliance Monitoring
Activity Type: Inspection/Evaluation
Activity Status: Not reported

Region Code: 02
Programmatic ID: AIR NY0000002610500262
Facility Registry ID: 110001602533
Air Operating Status Code: OPR
Default Air Classification Code: SMI
Air Program: State Implementation Plan for National Primary and Secondary Ambient Air Quality Standards
Activity Date: 2011-01-31 00:00:00
Activity Status Date: Not reported
Activity Group: Compliance Monitoring
Activity Type: Inspection/Evaluation
Activity Status: Not reported

Region Code: 02
Programmatic ID: AIR NY0000002610500262
Facility Registry ID: 110001602533
Air Operating Status Code: OPR
Default Air Classification Code: SMI
Air Program: State Implementation Plan for National Primary and Secondary Ambient Air Quality Standards
Activity Date: 2011-04-14 00:00:00
Activity Status Date: Not reported
Activity Group: Compliance Monitoring
Activity Type: Inspection/Evaluation
Activity Status: Not reported

Region Code: 02
Programmatic ID: AIR NY0000002610500262

NYC-TA EAST NY BUS DEPOT & SHOPS (Continued) **1004566769**

Facility Registry ID: 110001602533
Air Operating Status Code: OPR
Default Air Classification Code: SMI
Air Program: State Implementation Plan for National Primary and Secondary Ambient Air Quality Standards
Activity Date: 2011-07-28 00:00:00
Activity Status Date: Not reported
Activity Group: Compliance Monitoring
Activity Type: Inspection/Evaluation
Activity Status: Not reported

Region Code: 02
Programmatic ID: AIR NY0000002610500262
Facility Registry ID: 110001602533
Air Operating Status Code: OPR
Default Air Classification Code: SMI
Air Program: State Implementation Plan for National Primary and Secondary Ambient Air Quality Standards
Activity Date: 2011-09-01 00:00:00
Activity Status Date: Not reported
Activity Group: Compliance Monitoring
Activity Type: Inspection/Evaluation
Activity Status: Not reported

Region Code: 02
Programmatic ID: AIR NY0000002610500262
Facility Registry ID: 110001602533
Air Operating Status Code: OPR
Default Air Classification Code: SMI
Air Program: State Implementation Plan for National Primary and Secondary Ambient Air Quality Standards
Activity Date: 2012-02-01 00:00:00
Activity Status Date: Not reported
Activity Group: Compliance Monitoring
Activity Type: Inspection/Evaluation
Activity Status: Not reported

Region Code: 02
Programmatic ID: AIR NY0000002610500262
Facility Registry ID: 110001602533
Air Operating Status Code: OPR
Default Air Classification Code: SMI
Air Program: State Implementation Plan for National Primary and Secondary Ambient Air Quality Standards
Activity Date: 2012-08-02 00:00:00
Activity Status Date: Not reported
Activity Group: Compliance Monitoring
Activity Type: Inspection/Evaluation
Activity Status: Not reported

Region Code: 02
Programmatic ID: AIR NY0000002610500262
Facility Registry ID: 110001602533
Air Operating Status Code: OPR
Default Air Classification Code: SMI
Air Program: State Implementation Plan for National Primary and Secondary Ambient Air Quality Standards
Activity Date: 2013-01-31 00:00:00
Activity Status Date: Not reported
Activity Group: Compliance Monitoring
Activity Type: Inspection/Evaluation
Activity Status: Not reported

NYC-TA EAST NY BUS DEPOT & SHOPS (Continued) **1004566769**

Region Code: 02
Programmatic ID: AIR NY0000002610500262
Facility Registry ID: 110001602533
Air Operating Status Code: OPR
Default Air Classification Code: SMI
Air Program: State Implementation Plan for National Primary and Secondary Ambient Air Quality Standards
Activity Date: 2008-10-06 00:00:00
Activity Status Date: 2008-10-06 00:00:00
Activity Group: Enforcement Action
Activity Type: Administrative - Formal
Activity Status: Resolved

Region Code: 02
Programmatic ID: AIR NY0000002610500262
Facility Registry ID: 110001602533
Air Operating Status Code: OPR
Default Air Classification Code: SMI
Air Program: State Implementation Plan for National Primary and Secondary Ambient Air Quality Standards
Activity Date: 2007-06-12 00:00:00
Activity Status Date: 2007-06-12 00:00:00
Activity Group: Enforcement Action
Activity Type: Administrative - Informal
Activity Status: Achieved

Region Code: 02
Programmatic ID: AIR NY0000002610500262
Facility Registry ID: 110001602533
Air Operating Status Code: OPR
Default Air Classification Code: SMI
Air Program: Title V Permits
Activity Date: Not reported
Activity Status Date: 2001-05-31 00:00:00
Activity Group: Case File
Activity Type: Case File
Activity Status: Resolved

Region Code: 02
Programmatic ID: AIR NY0000002610500262
Facility Registry ID: 110001602533
Air Operating Status Code: OPR
Default Air Classification Code: SMI
Air Program: Title V Permits
Activity Date: 2008-07-31 00:00:00
Activity Status Date: 2016-05-02 13:12:11
Activity Group: Compliance Monitoring
Activity Type: Inspection/Evaluation
Activity Status: Active

Region Code: 02
Programmatic ID: AIR NY0000002610500262
Facility Registry ID: 110001602533
Air Operating Status Code: OPR
Default Air Classification Code: SMI
Air Program: Title V Permits
Activity Date: 2009-02-02 00:00:00
Activity Status Date: 2016-05-02 13:12:11
Activity Group: Compliance Monitoring

NYC-TA EAST NY BUS DEPOT & SHOPS (Continued) **1004566769**

Activity Type: Inspection/Evaluation
Activity Status: Active

Region Code: 02
Programmatic ID: AIR NY0000002610500262
Facility Registry ID: 110001602533
Air Operating Status Code: OPR
Default Air Classification Code: SMI
Air Program: Title V Permits
Activity Date: 1998-03-09 00:00:00
Activity Status Date: Not reported
Activity Group: Compliance Monitoring
Activity Type: Inspection/Evaluation
Activity Status: Not reported

Region Code: 02
Programmatic ID: AIR NY0000002610500262
Facility Registry ID: 110001602533
Air Operating Status Code: OPR
Default Air Classification Code: SMI
Air Program: Title V Permits
Activity Date: 1999-10-14 00:00:00
Activity Status Date: Not reported
Activity Group: Compliance Monitoring
Activity Type: Inspection/Evaluation
Activity Status: Not reported

Region Code: 02
Programmatic ID: AIR NY0000002610500262
Facility Registry ID: 110001602533
Air Operating Status Code: OPR
Default Air Classification Code: SMI
Air Program: Title V Permits
Activity Date: 2000-09-20 00:00:00
Activity Status Date: Not reported
Activity Group: Compliance Monitoring
Activity Type: Inspection/Evaluation
Activity Status: Not reported

Region Code: 02
Programmatic ID: AIR NY0000002610500262
Facility Registry ID: 110001602533
Air Operating Status Code: OPR
Default Air Classification Code: SMI
Air Program: Title V Permits
Activity Date: 2001-11-14 00:00:00
Activity Status Date: Not reported
Activity Group: Compliance Monitoring
Activity Type: Inspection/Evaluation
Activity Status: Not reported

Region Code: 02
Programmatic ID: AIR NY0000002610500262
Facility Registry ID: 110001602533
Air Operating Status Code: OPR
Default Air Classification Code: SMI
Air Program: Title V Permits

NYC-TA EAST NY BUS DEPOT & SHOPS (Continued) **1004566769**

Activity Date: 2002-09-09 00:00:00
Activity Status Date: Not reported
Activity Group: Compliance Monitoring
Activity Type: Inspection/Evaluation
Activity Status: Not reported

Region Code: 02
Programmatic ID: AIR NY0000002610500262
Facility Registry ID: 110001602533
Air Operating Status Code: OPR
Default Air Classification Code: SMI
Air Program: Title V Permits
Activity Date: 2003-01-30 00:00:00
Activity Status Date: Not reported
Activity Group: Compliance Monitoring
Activity Type: Inspection/Evaluation
Activity Status: Not reported

Region Code: 02
Programmatic ID: AIR NY0000002610500262
Facility Registry ID: 110001602533
Air Operating Status Code: OPR
Default Air Classification Code: SMI
Air Program: Title V Permits
Activity Date: 2003-02-20 00:00:00
Activity Status Date: Not reported
Activity Group: Compliance Monitoring
Activity Type: Inspection/Evaluation
Activity Status: Not reported

Region Code: 02
Programmatic ID: AIR NY0000002610500262
Facility Registry ID: 110001602533
Air Operating Status Code: OPR
Default Air Classification Code: SMI
Air Program: Title V Permits
Activity Date: 2003-08-11 00:00:00
Activity Status Date: Not reported
Activity Group: Compliance Monitoring
Activity Type: Inspection/Evaluation
Activity Status: Not reported

Region Code: 02
Programmatic ID: AIR NY0000002610500262
Facility Registry ID: 110001602533
Air Operating Status Code: OPR
Default Air Classification Code: SMI
Air Program: Title V Permits
Activity Date: 2003-09-11 00:00:00
Activity Status Date: Not reported
Activity Group: Compliance Monitoring
Activity Type: Inspection/Evaluation
Activity Status: Not reported

Region Code: 02
Programmatic ID: AIR NY0000002610500262
Facility Registry ID: 110001602533

NYC-TA EAST NY BUS DEPOT & SHOPS (Continued) **1004566769**

Air Operating Status Code: OPR
Default Air Classification Code: SMI
Air Program: Title V Permits
Activity Date: 2004-02-03 00:00:00
Activity Status Date: Not reported
Activity Group: Compliance Monitoring
Activity Type: Inspection/Evaluation
Activity Status: Not reported

Region Code: 02
Programmatic ID: AIR NY0000002610500262
Facility Registry ID: 110001602533
Air Operating Status Code: OPR
Default Air Classification Code: SMI
Air Program: Title V Permits
Activity Date: 2004-03-10 00:00:00
Activity Status Date: Not reported
Activity Group: Compliance Monitoring
Activity Type: Inspection/Evaluation
Activity Status: Not reported

Region Code: 02
Programmatic ID: AIR NY0000002610500262
Facility Registry ID: 110001602533
Air Operating Status Code: OPR
Default Air Classification Code: SMI
Air Program: Title V Permits
Activity Date: 2004-08-03 00:00:00
Activity Status Date: Not reported
Activity Group: Compliance Monitoring
Activity Type: Inspection/Evaluation
Activity Status: Not reported

Region Code: 02
Programmatic ID: AIR NY0000002610500262
Facility Registry ID: 110001602533
Air Operating Status Code: OPR
Default Air Classification Code: SMI
Air Program: Title V Permits
Activity Date: 2005-02-01 00:00:00
Activity Status Date: Not reported
Activity Group: Compliance Monitoring
Activity Type: Inspection/Evaluation
Activity Status: Not reported

Region Code: 02
Programmatic ID: AIR NY0000002610500262
Facility Registry ID: 110001602533
Air Operating Status Code: OPR
Default Air Classification Code: SMI
Air Program: Title V Permits
Activity Date: 2005-04-08 00:00:00
Activity Status Date: Not reported
Activity Group: Compliance Monitoring
Activity Type: Inspection/Evaluation
Activity Status: Not reported

NYC-TA EAST NY BUS DEPOT & SHOPS (Continued) **1004566769**

Region Code: 02
Programmatic ID: AIR NY0000002610500262
Facility Registry ID: 110001602533
Air Operating Status Code: OPR
Default Air Classification Code: SMI
Air Program: Title V Permits
Activity Date: 2005-08-01 00:00:00
Activity Status Date: Not reported
Activity Group: Compliance Monitoring
Activity Type: Inspection/Evaluation
Activity Status: Not reported

Region Code: 02
Programmatic ID: AIR NY0000002610500262
Facility Registry ID: 110001602533
Air Operating Status Code: OPR
Default Air Classification Code: SMI
Air Program: Title V Permits
Activity Date: 2005-08-15 00:00:00
Activity Status Date: Not reported
Activity Group: Compliance Monitoring
Activity Type: Inspection/Evaluation
Activity Status: Not reported

Region Code: 02
Programmatic ID: AIR NY0000002610500262
Facility Registry ID: 110001602533
Air Operating Status Code: OPR
Default Air Classification Code: SMI
Air Program: Title V Permits
Activity Date: 2006-01-30 00:00:00
Activity Status Date: Not reported
Activity Group: Compliance Monitoring
Activity Type: Inspection/Evaluation
Activity Status: Not reported

Region Code: 02
Programmatic ID: AIR NY0000002610500262
Facility Registry ID: 110001602533
Air Operating Status Code: OPR
Default Air Classification Code: SMI
Air Program: Title V Permits
Activity Date: 2006-06-30 00:00:00
Activity Status Date: Not reported
Activity Group: Compliance Monitoring
Activity Type: Inspection/Evaluation
Activity Status: Not reported

Region Code: 02
Programmatic ID: AIR NY0000002610500262
Facility Registry ID: 110001602533
Air Operating Status Code: OPR
Default Air Classification Code: SMI
Air Program: Title V Permits
Activity Date: 2007-02-01 00:00:00
Activity Status Date: Not reported
Activity Group: Compliance Monitoring

NYC-TA EAST NY BUS DEPOT & SHOPS (Continued) **1004566769**

Activity Type: Inspection/Evaluation
Activity Status: Not reported

Region Code: 02
Programmatic ID: AIR NY0000002610500262
Facility Registry ID: 110001602533
Air Operating Status Code: OPR
Default Air Classification Code: SMI
Air Program: Title V Permits
Activity Date: 2007-05-14 00:00:00
Activity Status Date: Not reported
Activity Group: Compliance Monitoring
Activity Type: Inspection/Evaluation
Activity Status: Not reported

Region Code: 02
Programmatic ID: AIR NY0000002610500262
Facility Registry ID: 110001602533
Air Operating Status Code: OPR
Default Air Classification Code: SMI
Air Program: Title V Permits
Activity Date: 2008-01-31 00:00:00
Activity Status Date: Not reported
Activity Group: Compliance Monitoring
Activity Type: Inspection/Evaluation
Activity Status: Not reported

Region Code: 02
Programmatic ID: AIR NY0000002610500262
Facility Registry ID: 110001602533
Air Operating Status Code: OPR
Default Air Classification Code: SMI
Air Program: Title V Permits
Activity Date: 2008-07-31 00:00:00
Activity Status Date: Not reported
Activity Group: Compliance Monitoring
Activity Type: Inspection/Evaluation
Activity Status: Not reported

Region Code: 02
Programmatic ID: AIR NY0000002610500262
Facility Registry ID: 110001602533
Air Operating Status Code: OPR
Default Air Classification Code: SMI
Air Program: Title V Permits
Activity Date: 2009-02-02 00:00:00
Activity Status Date: Not reported
Activity Group: Compliance Monitoring
Activity Type: Inspection/Evaluation
Activity Status: Not reported

Region Code: 02
Programmatic ID: AIR NY0000002610500262
Facility Registry ID: 110001602533
Air Operating Status Code: OPR
Default Air Classification Code: SMI
Air Program: Title V Permits

NYC-TA EAST NY BUS DEPOT & SHOPS (Continued) **1004566769**

Activity Date: 2009-03-05 00:00:00
Activity Status Date: Not reported
Activity Group: Compliance Monitoring
Activity Type: Inspection/Evaluation
Activity Status: Not reported

Region Code: 02
Programmatic ID: AIR NY0000002610500262
Facility Registry ID: 110001602533
Air Operating Status Code: OPR
Default Air Classification Code: SMI
Air Program: Title V Permits
Activity Date: 2009-08-03 00:00:00
Activity Status Date: Not reported
Activity Group: Compliance Monitoring
Activity Type: Inspection/Evaluation
Activity Status: Not reported

Region Code: 02
Programmatic ID: AIR NY0000002610500262
Facility Registry ID: 110001602533
Air Operating Status Code: OPR
Default Air Classification Code: SMI
Air Program: Title V Permits
Activity Date: 2010-02-03 00:00:00
Activity Status Date: Not reported
Activity Group: Compliance Monitoring
Activity Type: Inspection/Evaluation
Activity Status: Not reported

Region Code: 02
Programmatic ID: AIR NY0000002610500262
Facility Registry ID: 110001602533
Air Operating Status Code: OPR
Default Air Classification Code: SMI
Air Program: Title V Permits
Activity Date: 2010-08-02 00:00:00
Activity Status Date: Not reported
Activity Group: Compliance Monitoring
Activity Type: Inspection/Evaluation
Activity Status: Not reported

Region Code: 02
Programmatic ID: AIR NY0000002610500262
Facility Registry ID: 110001602533
Air Operating Status Code: OPR
Default Air Classification Code: SMI
Air Program: Title V Permits
Activity Date: 2011-01-31 00:00:00
Activity Status Date: Not reported
Activity Group: Compliance Monitoring
Activity Type: Inspection/Evaluation
Activity Status: Not reported

Region Code: 02
Programmatic ID: AIR NY0000002610500262
Facility Registry ID: 110001602533

NYC-TA EAST NY BUS DEPOT & SHOPS (Continued) **1004566769**

Air Operating Status Code: OPR
Default Air Classification Code: SMI
Air Program: Title V Permits
Activity Date: 2011-04-14 00:00:00
Activity Status Date: Not reported
Activity Group: Compliance Monitoring
Activity Type: Inspection/Evaluation
Activity Status: Not reported

Region Code: 02
Programmatic ID: AIR NY0000002610500262
Facility Registry ID: 110001602533
Air Operating Status Code: OPR
Default Air Classification Code: SMI
Air Program: Title V Permits
Activity Date: 2011-07-28 00:00:00
Activity Status Date: Not reported
Activity Group: Compliance Monitoring
Activity Type: Inspection/Evaluation
Activity Status: Not reported

Region Code: 02
Programmatic ID: AIR NY0000002610500262
Facility Registry ID: 110001602533
Air Operating Status Code: OPR
Default Air Classification Code: SMI
Air Program: Title V Permits
Activity Date: 2012-02-01 00:00:00
Activity Status Date: Not reported
Activity Group: Compliance Monitoring
Activity Type: Inspection/Evaluation
Activity Status: Not reported

Region Code: 02
Programmatic ID: AIR NY0000002610500262
Facility Registry ID: 110001602533
Air Operating Status Code: OPR
Default Air Classification Code: SMI
Air Program: Title V Permits
Activity Date: 2012-08-02 00:00:00
Activity Status Date: Not reported
Activity Group: Compliance Monitoring
Activity Type: Inspection/Evaluation
Activity Status: Not reported

Region Code: 02
Programmatic ID: AIR NY0000002610500262
Facility Registry ID: 110001602533
Air Operating Status Code: OPR
Default Air Classification Code: SMI
Air Program: Title V Permits
Activity Date: 2012-08-15 00:00:00
Activity Status Date: Not reported
Activity Group: Compliance Monitoring
Activity Type: Inspection/Evaluation
Activity Status: Not reported

NYC-TA EAST NY BUS DEPOT & SHOPS (Continued) **1004566769**

Region Code: 02
Programmatic ID: AIR NY0000002610500262
Facility Registry ID: 110001602533
Air Operating Status Code: OPR
Default Air Classification Code: SMI
Air Program: Title V Permits
Activity Date: 2001-05-31 00:00:00
Activity Status Date: 2001-05-31 00:00:00
Activity Group: Enforcement Action
Activity Type: Administrative - Formal
Activity Status: Final Order Issued

Region Code: 02
Programmatic ID: AIR NY0000002610500262
Facility Registry ID: 110001602533
Air Operating Status Code: OPR
Default Air Classification Code: SMI
Air Program: Title V Permits
Activity Date: 1998-04-23 00:00:00
Activity Status Date: 1998-04-23 00:00:00
Activity Group: Enforcement Action
Activity Type: Administrative - Informal
Activity Status: Achieved

Region Code: 02
Programmatic ID: AIR NY0000002610500262
Facility Registry ID: 110001602533
Air Operating Status Code: OPR
Default Air Classification Code: SMI
Air Program: MACT Standards (40 CFR Part 63)
Activity Date: 2008-07-31 00:00:00
Activity Status Date: 2016-05-02 13:12:11
Activity Group: Compliance Monitoring
Activity Type: Inspection/Evaluation
Activity Status: Active

Region Code: 02
Programmatic ID: AIR NY0000002610500262
Facility Registry ID: 110001602533
Air Operating Status Code: OPR
Default Air Classification Code: SMI
Air Program: MACT Standards (40 CFR Part 63)
Activity Date: 2009-02-02 00:00:00
Activity Status Date: 2016-05-02 13:12:11
Activity Group: Compliance Monitoring
Activity Type: Inspection/Evaluation
Activity Status: Active

Region Code: 02
Programmatic ID: AIR NY0000002610500262
Facility Registry ID: 110001602533
Air Operating Status Code: OPR
Default Air Classification Code: SMI
Air Program: MACT Standards (40 CFR Part 63)
Activity Date: 2014-02-08 00:00:00
Activity Status Date: 2016-05-02 13:12:17
Activity Group: Compliance Monitoring

NYC-TA EAST NY BUS DEPOT & SHOPS (Continued) **1004566769**

Activity Type: Inspection/Evaluation
Activity Status: Active

Region Code: 02
Programmatic ID: AIR NY0000002610500262
Facility Registry ID: 110001602533
Air Operating Status Code: OPR
Default Air Classification Code: SMI
Air Program: MACT Standards (40 CFR Part 63)
Activity Date: 2015-02-05 00:00:00
Activity Status Date: 2016-05-02 13:12:17
Activity Group: Compliance Monitoring
Activity Type: Inspection/Evaluation
Activity Status: Active

Region Code: 02
Programmatic ID: AIR NY0000002610500262
Facility Registry ID: 110001602533
Air Operating Status Code: OPR
Default Air Classification Code: SMI
Air Program: MACT Standards (40 CFR Part 63)
Activity Date: 2016-02-02 00:00:00
Activity Status Date: 2016-06-09 07:01:21
Activity Group: Compliance Monitoring
Activity Type: Inspection/Evaluation
Activity Status: Active

Region Code: 02
Programmatic ID: AIR NY0000002610500262
Facility Registry ID: 110001602533
Air Operating Status Code: OPR
Default Air Classification Code: SMI
Air Program: MACT Standards (40 CFR Part 63)
Activity Date: 2016-03-21 00:00:00
Activity Status Date: 2016-05-02 13:12:17
Activity Group: Compliance Monitoring
Activity Type: Inspection/Evaluation
Activity Status: Active

Region Code: 02
Programmatic ID: AIR NY0000002610500262
Facility Registry ID: 110001602533
Air Operating Status Code: OPR
Default Air Classification Code: SMI
Air Program: MACT Standards (40 CFR Part 63)
Activity Date: 2016-05-26 00:00:00
Activity Status Date: 2016-06-09 07:01:20
Activity Group: Compliance Monitoring
Activity Type: Inspection/Evaluation
Activity Status: Active

Region Code: 02
Programmatic ID: AIR NY0000002610500262
Facility Registry ID: 110001602533
Air Operating Status Code: OPR
Default Air Classification Code: SMI
Air Program: MACT Standards (40 CFR Part 63)

NYC-TA EAST NY BUS DEPOT & SHOPS (Continued) **1004566769**

Activity Date:	1999-10-14 00:00:00
Activity Status Date:	Not reported
Activity Group:	Compliance Monitoring
Activity Type:	Inspection/Evaluation
Activity Status:	Not reported
Region Code:	02
Programmatic ID:	AIR NY0000002610500262
Facility Registry ID:	110001602533
Air Operating Status Code:	OPR
Default Air Classification Code:	SMI
Air Program:	MACT Standards (40 CFR Part 63)
Activity Date:	2000-03-22 00:00:00
Activity Status Date:	Not reported
Activity Group:	Compliance Monitoring
Activity Type:	Inspection/Evaluation
Activity Status:	Not reported
Region Code:	02
Programmatic ID:	AIR NY0000002610500262
Facility Registry ID:	110001602533
Air Operating Status Code:	OPR
Default Air Classification Code:	SMI
Air Program:	MACT Standards (40 CFR Part 63)
Activity Date:	2000-09-20 00:00:00
Activity Status Date:	Not reported
Activity Group:	Compliance Monitoring
Activity Type:	Inspection/Evaluation
Activity Status:	Not reported
Region Code:	02
Programmatic ID:	AIR NY0000002610500262
Facility Registry ID:	110001602533
Air Operating Status Code:	OPR
Default Air Classification Code:	SMI
Air Program:	MACT Standards (40 CFR Part 63)
Activity Date:	2001-11-14 00:00:00
Activity Status Date:	Not reported
Activity Group:	Compliance Monitoring
Activity Type:	Inspection/Evaluation
Activity Status:	Not reported
Region Code:	02
Programmatic ID:	AIR NY0000002610500262
Facility Registry ID:	110001602533
Air Operating Status Code:	OPR
Default Air Classification Code:	SMI
Air Program:	MACT Standards (40 CFR Part 63)
Activity Date:	2002-09-09 00:00:00
Activity Status Date:	Not reported
Activity Group:	Compliance Monitoring
Activity Type:	Inspection/Evaluation
Activity Status:	Not reported
Region Code:	02
Programmatic ID:	AIR NY0000002610500262
Facility Registry ID:	110001602533

NYC-TA EAST NY BUS DEPOT & SHOPS (Continued) **1004566769**

Air Operating Status Code: OPR
Default Air Classification Code: SMI
Air Program: MACT Standards (40 CFR Part 63)
Activity Date: 2002-09-12 00:00:00
Activity Status Date: Not reported
Activity Group: Compliance Monitoring
Activity Type: Inspection/Evaluation
Activity Status: Not reported

Region Code: 02
Programmatic ID: AIR NY0000002610500262
Facility Registry ID: 110001602533
Air Operating Status Code: OPR
Default Air Classification Code: SMI
Air Program: MACT Standards (40 CFR Part 63)
Activity Date: 2003-01-30 00:00:00
Activity Status Date: Not reported
Activity Group: Compliance Monitoring
Activity Type: Inspection/Evaluation
Activity Status: Not reported

Region Code: 02
Programmatic ID: AIR NY0000002610500262
Facility Registry ID: 110001602533
Air Operating Status Code: OPR
Default Air Classification Code: SMI
Air Program: MACT Standards (40 CFR Part 63)
Activity Date: 2003-02-20 00:00:00
Activity Status Date: Not reported
Activity Group: Compliance Monitoring
Activity Type: Inspection/Evaluation
Activity Status: Not reported

Region Code: 02
Programmatic ID: AIR NY0000002610500262
Facility Registry ID: 110001602533
Air Operating Status Code: OPR
Default Air Classification Code: SMI
Air Program: MACT Standards (40 CFR Part 63)
Activity Date: 2003-08-11 00:00:00
Activity Status Date: Not reported
Activity Group: Compliance Monitoring
Activity Type: Inspection/Evaluation
Activity Status: Not reported

Region Code: 02
Programmatic ID: AIR NY0000002610500262
Facility Registry ID: 110001602533
Air Operating Status Code: OPR
Default Air Classification Code: SMI
Air Program: MACT Standards (40 CFR Part 63)
Activity Date: 2003-09-11 00:00:00
Activity Status Date: Not reported
Activity Group: Compliance Monitoring
Activity Type: Inspection/Evaluation
Activity Status: Not reported

NYC-TA EAST NY BUS DEPOT & SHOPS (Continued) **1004566769**

Region Code: 02
Programmatic ID: AIR NY0000002610500262
Facility Registry ID: 110001602533
Air Operating Status Code: OPR
Default Air Classification Code: SMI
Air Program: MACT Standards (40 CFR Part 63)
Activity Date: 2003-09-15 00:00:00
Activity Status Date: Not reported
Activity Group: Compliance Monitoring
Activity Type: Inspection/Evaluation
Activity Status: Not reported

Region Code: 02
Programmatic ID: AIR NY0000002610500262
Facility Registry ID: 110001602533
Air Operating Status Code: OPR
Default Air Classification Code: SMI
Air Program: MACT Standards (40 CFR Part 63)
Activity Date: 2004-02-03 00:00:00
Activity Status Date: Not reported
Activity Group: Compliance Monitoring
Activity Type: Inspection/Evaluation
Activity Status: Not reported

Region Code: 02
Programmatic ID: AIR NY0000002610500262
Facility Registry ID: 110001602533
Air Operating Status Code: OPR
Default Air Classification Code: SMI
Air Program: MACT Standards (40 CFR Part 63)
Activity Date: 2004-03-10 00:00:00
Activity Status Date: Not reported
Activity Group: Compliance Monitoring
Activity Type: Inspection/Evaluation
Activity Status: Not reported

Region Code: 02
Programmatic ID: AIR NY0000002610500262
Facility Registry ID: 110001602533
Air Operating Status Code: OPR
Default Air Classification Code: SMI
Air Program: MACT Standards (40 CFR Part 63)
Activity Date: 2004-08-03 00:00:00
Activity Status Date: Not reported
Activity Group: Compliance Monitoring
Activity Type: Inspection/Evaluation
Activity Status: Not reported

Region Code: 02
Programmatic ID: AIR NY0000002610500262
Facility Registry ID: 110001602533
Air Operating Status Code: OPR
Default Air Classification Code: SMI
Air Program: MACT Standards (40 CFR Part 63)
Activity Date: 2005-02-01 00:00:00
Activity Status Date: Not reported
Activity Group: Compliance Monitoring

NYC-TA EAST NY BUS DEPOT & SHOPS (Continued) **1004566769**

Activity Type: Inspection/Evaluation
Activity Status: Not reported

Region Code: 02
Programmatic ID: AIR NY0000002610500262
Facility Registry ID: 110001602533
Air Operating Status Code: OPR
Default Air Classification Code: SMI
Air Program: MACT Standards (40 CFR Part 63)
Activity Date: 2005-04-08 00:00:00
Activity Status Date: Not reported
Activity Group: Compliance Monitoring
Activity Type: Inspection/Evaluation
Activity Status: Not reported

Region Code: 02
Programmatic ID: AIR NY0000002610500262
Facility Registry ID: 110001602533
Air Operating Status Code: OPR
Default Air Classification Code: SMI
Air Program: MACT Standards (40 CFR Part 63)
Activity Date: 2005-07-25 00:00:00
Activity Status Date: Not reported
Activity Group: Compliance Monitoring
Activity Type: Inspection/Evaluation
Activity Status: Not reported

Region Code: 02
Programmatic ID: AIR NY0000002610500262
Facility Registry ID: 110001602533
Air Operating Status Code: OPR
Default Air Classification Code: SMI
Air Program: MACT Standards (40 CFR Part 63)
Activity Date: 2005-08-01 00:00:00
Activity Status Date: Not reported
Activity Group: Compliance Monitoring
Activity Type: Inspection/Evaluation
Activity Status: Not reported

Region Code: 02
Programmatic ID: AIR NY0000002610500262
Facility Registry ID: 110001602533
Air Operating Status Code: OPR
Default Air Classification Code: SMI
Air Program: MACT Standards (40 CFR Part 63)
Activity Date: 2005-08-15 00:00:00
Activity Status Date: Not reported
Activity Group: Compliance Monitoring
Activity Type: Inspection/Evaluation
Activity Status: Not reported

Region Code: 02
Programmatic ID: AIR NY0000002610500262
Facility Registry ID: 110001602533
Air Operating Status Code: OPR
Default Air Classification Code: SMI
Air Program: MACT Standards (40 CFR Part 63)

NYC-TA EAST NY BUS DEPOT & SHOPS (Continued) **1004566769**

Activity Date:	2006-01-30 00:00:00
Activity Status Date:	Not reported
Activity Group:	Compliance Monitoring
Activity Type:	Inspection/Evaluation
Activity Status:	Not reported
Region Code:	02
Programmatic ID:	AIR NY0000002610500262
Facility Registry ID:	110001602533
Air Operating Status Code:	OPR
Default Air Classification Code:	SMI
Air Program:	MACT Standards (40 CFR Part 63)
Activity Date:	2006-06-30 00:00:00
Activity Status Date:	Not reported
Activity Group:	Compliance Monitoring
Activity Type:	Inspection/Evaluation
Activity Status:	Not reported
Region Code:	02
Programmatic ID:	AIR NY0000002610500262
Facility Registry ID:	110001602533
Air Operating Status Code:	OPR
Default Air Classification Code:	SMI
Air Program:	MACT Standards (40 CFR Part 63)
Activity Date:	2007-02-01 00:00:00
Activity Status Date:	Not reported
Activity Group:	Compliance Monitoring
Activity Type:	Inspection/Evaluation
Activity Status:	Not reported
Region Code:	02
Programmatic ID:	AIR NY0000002610500262
Facility Registry ID:	110001602533
Air Operating Status Code:	OPR
Default Air Classification Code:	SMI
Air Program:	MACT Standards (40 CFR Part 63)
Activity Date:	2007-05-14 00:00:00
Activity Status Date:	Not reported
Activity Group:	Compliance Monitoring
Activity Type:	Inspection/Evaluation
Activity Status:	Not reported
Region Code:	02
Programmatic ID:	AIR NY0000002610500262
Facility Registry ID:	110001602533
Air Operating Status Code:	OPR
Default Air Classification Code:	SMI
Air Program:	MACT Standards (40 CFR Part 63)
Activity Date:	2007-06-12 00:00:00
Activity Status Date:	Not reported
Activity Group:	Compliance Monitoring
Activity Type:	Inspection/Evaluation
Activity Status:	Not reported
Region Code:	02
Programmatic ID:	AIR NY0000002610500262
Facility Registry ID:	110001602533

NYC-TA EAST NY BUS DEPOT & SHOPS (Continued) **1004566769**

Air Operating Status Code: OPR
Default Air Classification Code: SMI
Air Program: MACT Standards (40 CFR Part 63)
Activity Date: 2008-01-31 00:00:00
Activity Status Date: Not reported
Activity Group: Compliance Monitoring
Activity Type: Inspection/Evaluation
Activity Status: Not reported

Region Code: 02
Programmatic ID: AIR NY0000002610500262
Facility Registry ID: 110001602533
Air Operating Status Code: OPR
Default Air Classification Code: SMI
Air Program: MACT Standards (40 CFR Part 63)
Activity Date: 2008-07-31 00:00:00
Activity Status Date: Not reported
Activity Group: Compliance Monitoring
Activity Type: Inspection/Evaluation
Activity Status: Not reported

Region Code: 02
Programmatic ID: AIR NY0000002610500262
Facility Registry ID: 110001602533
Air Operating Status Code: OPR
Default Air Classification Code: SMI
Air Program: MACT Standards (40 CFR Part 63)
Activity Date: 2008-08-07 00:00:00
Activity Status Date: Not reported
Activity Group: Compliance Monitoring
Activity Type: Inspection/Evaluation
Activity Status: Not reported

Region Code: 02
Programmatic ID: AIR NY0000002610500262
Facility Registry ID: 110001602533
Air Operating Status Code: OPR
Default Air Classification Code: SMI
Air Program: MACT Standards (40 CFR Part 63)
Activity Date: 2008-08-19 00:00:00
Activity Status Date: Not reported
Activity Group: Compliance Monitoring
Activity Type: Inspection/Evaluation
Activity Status: Not reported

Region Code: 02
Programmatic ID: AIR NY0000002610500262
Facility Registry ID: 110001602533
Air Operating Status Code: OPR
Default Air Classification Code: SMI
Air Program: MACT Standards (40 CFR Part 63)
Activity Date: 2009-02-02 00:00:00
Activity Status Date: Not reported
Activity Group: Compliance Monitoring
Activity Type: Inspection/Evaluation
Activity Status: Not reported

NYC-TA EAST NY BUS DEPOT & SHOPS (Continued) **1004566769**

Region Code: 02
Programmatic ID: AIR NY0000002610500262
Facility Registry ID: 110001602533
Air Operating Status Code: OPR
Default Air Classification Code: SMI
Air Program: MACT Standards (40 CFR Part 63)
Activity Date: 2009-03-05 00:00:00
Activity Status Date: Not reported
Activity Group: Compliance Monitoring
Activity Type: Inspection/Evaluation
Activity Status: Not reported

Region Code: 02
Programmatic ID: AIR NY0000002610500262
Facility Registry ID: 110001602533
Air Operating Status Code: OPR
Default Air Classification Code: SMI
Air Program: MACT Standards (40 CFR Part 63)
Activity Date: 2009-03-19 00:00:00
Activity Status Date: Not reported
Activity Group: Compliance Monitoring
Activity Type: Inspection/Evaluation
Activity Status: Not reported

Region Code: 02
Programmatic ID: AIR NY0000002610500262
Facility Registry ID: 110001602533
Air Operating Status Code: OPR
Default Air Classification Code: SMI
Air Program: MACT Standards (40 CFR Part 63)
Activity Date: 2009-04-30 00:00:00
Activity Status Date: Not reported
Activity Group: Compliance Monitoring
Activity Type: Inspection/Evaluation
Activity Status: Not reported

Region Code: 02
Programmatic ID: AIR NY0000002610500262
Facility Registry ID: 110001602533
Air Operating Status Code: OPR
Default Air Classification Code: SMI
Air Program: MACT Standards (40 CFR Part 63)
Activity Date: 2009-08-03 00:00:00
Activity Status Date: Not reported
Activity Group: Compliance Monitoring
Activity Type: Inspection/Evaluation
Activity Status: Not reported

Region Code: 02
Programmatic ID: AIR NY0000002610500262
Facility Registry ID: 110001602533
Air Operating Status Code: OPR
Default Air Classification Code: SMI
Air Program: MACT Standards (40 CFR Part 63)
Activity Date: 2009-08-18 00:00:00
Activity Status Date: Not reported
Activity Group: Compliance Monitoring

NYC-TA EAST NY BUS DEPOT & SHOPS (Continued) **1004566769**

Activity Type: Inspection/Evaluation
Activity Status: Not reported

Region Code: 02
Programmatic ID: AIR NY0000002610500262
Facility Registry ID: 110001602533
Air Operating Status Code: OPR
Default Air Classification Code: SMI
Air Program: MACT Standards (40 CFR Part 63)
Activity Date: 2010-02-03 00:00:00
Activity Status Date: Not reported
Activity Group: Compliance Monitoring
Activity Type: Inspection/Evaluation
Activity Status: Not reported

Region Code: 02
Programmatic ID: AIR NY0000002610500262
Facility Registry ID: 110001602533
Air Operating Status Code: OPR
Default Air Classification Code: SMI
Air Program: MACT Standards (40 CFR Part 63)
Activity Date: 2010-08-02 00:00:00
Activity Status Date: Not reported
Activity Group: Compliance Monitoring
Activity Type: Inspection/Evaluation
Activity Status: Not reported

Region Code: 02
Programmatic ID: AIR NY0000002610500262
Facility Registry ID: 110001602533
Air Operating Status Code: OPR
Default Air Classification Code: SMI
Air Program: MACT Standards (40 CFR Part 63)
Activity Date: 2010-08-11 00:00:00
Activity Status Date: Not reported
Activity Group: Compliance Monitoring
Activity Type: Inspection/Evaluation
Activity Status: Not reported

Region Code: 02
Programmatic ID: AIR NY0000002610500262
Facility Registry ID: 110001602533
Air Operating Status Code: OPR
Default Air Classification Code: SMI
Air Program: MACT Standards (40 CFR Part 63)
Activity Date: 2011-01-31 00:00:00
Activity Status Date: Not reported
Activity Group: Compliance Monitoring
Activity Type: Inspection/Evaluation
Activity Status: Not reported

Region Code: 02
Programmatic ID: AIR NY0000002610500262
Facility Registry ID: 110001602533
Air Operating Status Code: OPR
Default Air Classification Code: SMI
Air Program: MACT Standards (40 CFR Part 63)

NYC-TA EAST NY BUS DEPOT & SHOPS (Continued) **1004566769**

Activity Date: 2011-04-14 00:00:00
Activity Status Date: Not reported
Activity Group: Compliance Monitoring
Activity Type: Inspection/Evaluation
Activity Status: Not reported

Region Code: 02
Programmatic ID: AIR NY0000002610500262
Facility Registry ID: 110001602533
Air Operating Status Code: OPR
Default Air Classification Code: SMI
Air Program: MACT Standards (40 CFR Part 63)
Activity Date: 2011-07-28 00:00:00
Activity Status Date: Not reported
Activity Group: Compliance Monitoring
Activity Type: Inspection/Evaluation
Activity Status: Not reported

Region Code: 02
Programmatic ID: AIR NY0000002610500262
Facility Registry ID: 110001602533
Air Operating Status Code: OPR
Default Air Classification Code: SMI
Air Program: MACT Standards (40 CFR Part 63)
Activity Date: 2011-09-01 00:00:00
Activity Status Date: Not reported
Activity Group: Compliance Monitoring
Activity Type: Inspection/Evaluation
Activity Status: Not reported

Region Code: 02
Programmatic ID: AIR NY0000002610500262
Facility Registry ID: 110001602533
Air Operating Status Code: OPR
Default Air Classification Code: SMI
Air Program: MACT Standards (40 CFR Part 63)
Activity Date: 2012-02-01 00:00:00
Activity Status Date: Not reported
Activity Group: Compliance Monitoring
Activity Type: Inspection/Evaluation
Activity Status: Not reported

Region Code: 02
Programmatic ID: AIR NY0000002610500262
Facility Registry ID: 110001602533
Air Operating Status Code: OPR
Default Air Classification Code: SMI
Air Program: MACT Standards (40 CFR Part 63)
Activity Date: 2012-08-02 00:00:00
Activity Status Date: Not reported
Activity Group: Compliance Monitoring
Activity Type: Inspection/Evaluation
Activity Status: Not reported

Region Code: 02
Programmatic ID: AIR NY0000002610500262
Facility Registry ID: 110001602533

NYC-TA EAST NY BUS DEPOT & SHOPS (Continued) **1004566769**

Air Operating Status Code: OPR
Default Air Classification Code: SMI
Air Program: MACT Standards (40 CFR Part 63)
Activity Date: 2013-01-31 00:00:00
Activity Status Date: Not reported
Activity Group: Compliance Monitoring
Activity Type: Inspection/Evaluation
Activity Status: Not reported

Region Code: 02
Programmatic ID: AIR NY0000002610500262
Facility Registry ID: 110001602533
Air Operating Status Code: OPR
Default Air Classification Code: SMI
Air Program: New Source Performance Standards
Activity Date: 2008-07-31 00:00:00
Activity Status Date: 2016-05-02 13:12:11
Activity Group: Compliance Monitoring
Activity Type: Inspection/Evaluation
Activity Status: Active

Region Code: 02
Programmatic ID: AIR NY0000002610500262
Facility Registry ID: 110001602533
Air Operating Status Code: OPR
Default Air Classification Code: SMI
Air Program: New Source Performance Standards
Activity Date: 2009-02-02 00:00:00
Activity Status Date: 2016-05-02 13:12:11
Activity Group: Compliance Monitoring
Activity Type: Inspection/Evaluation
Activity Status: Active

Region Code: 02
Programmatic ID: AIR NY0000002610500262
Facility Registry ID: 110001602533
Air Operating Status Code: OPR
Default Air Classification Code: SMI
Air Program: New Source Performance Standards
Activity Date: 2014-02-08 00:00:00
Activity Status Date: 2016-05-02 13:12:17
Activity Group: Compliance Monitoring
Activity Type: Inspection/Evaluation
Activity Status: Active

Region Code: 02
Programmatic ID: AIR NY0000002610500262
Facility Registry ID: 110001602533
Air Operating Status Code: OPR
Default Air Classification Code: SMI
Air Program: New Source Performance Standards
Activity Date: 2015-02-05 00:00:00
Activity Status Date: 2016-05-02 13:12:17
Activity Group: Compliance Monitoring
Activity Type: Inspection/Evaluation
Activity Status: Active

NYC-TA EAST NY BUS DEPOT & SHOPS (Continued) **1004566769**

Region Code: 02
Programmatic ID: AIR NY0000002610500262
Facility Registry ID: 110001602533
Air Operating Status Code: OPR
Default Air Classification Code: SMI
Air Program: New Source Performance Standards
Activity Date: 2016-02-02 00:00:00
Activity Status Date: 2016-06-09 07:01:21
Activity Group: Compliance Monitoring
Activity Type: Inspection/Evaluation
Activity Status: Active

Region Code: 02
Programmatic ID: AIR NY0000002610500262
Facility Registry ID: 110001602533
Air Operating Status Code: OPR
Default Air Classification Code: SMI
Air Program: New Source Performance Standards
Activity Date: 2016-03-21 00:00:00
Activity Status Date: 2016-05-02 13:12:17
Activity Group: Compliance Monitoring
Activity Type: Inspection/Evaluation
Activity Status: Active

Region Code: 02
Programmatic ID: AIR NY0000002610500262
Facility Registry ID: 110001602533
Air Operating Status Code: OPR
Default Air Classification Code: SMI
Air Program: New Source Performance Standards
Activity Date: 2016-05-26 00:00:00
Activity Status Date: 2016-06-09 07:01:20
Activity Group: Compliance Monitoring
Activity Type: Inspection/Evaluation
Activity Status: Active

Region Code: 02
Programmatic ID: AIR NY0000002610500262
Facility Registry ID: 110001602533
Air Operating Status Code: OPR
Default Air Classification Code: SMI
Air Program: New Source Performance Standards
Activity Date: 1999-10-14 00:00:00
Activity Status Date: Not reported
Activity Group: Compliance Monitoring
Activity Type: Inspection/Evaluation
Activity Status: Not reported

Region Code: 02
Programmatic ID: AIR NY0000002610500262
Facility Registry ID: 110001602533
Air Operating Status Code: OPR
Default Air Classification Code: SMI
Air Program: New Source Performance Standards
Activity Date: 2000-03-22 00:00:00
Activity Status Date: Not reported
Activity Group: Compliance Monitoring

NYC-TA EAST NY BUS DEPOT & SHOPS (Continued) **1004566769**

Activity Type: Inspection/Evaluation
Activity Status: Not reported

Region Code: 02
Programmatic ID: AIR NY0000002610500262
Facility Registry ID: 110001602533
Air Operating Status Code: OPR
Default Air Classification Code: SMI
Air Program: New Source Performance Standards
Activity Date: 2000-09-20 00:00:00
Activity Status Date: Not reported
Activity Group: Compliance Monitoring
Activity Type: Inspection/Evaluation
Activity Status: Not reported

Region Code: 02
Programmatic ID: AIR NY0000002610500262
Facility Registry ID: 110001602533
Air Operating Status Code: OPR
Default Air Classification Code: SMI
Air Program: New Source Performance Standards
Activity Date: 2001-11-14 00:00:00
Activity Status Date: Not reported
Activity Group: Compliance Monitoring
Activity Type: Inspection/Evaluation
Activity Status: Not reported

Region Code: 02
Programmatic ID: AIR NY0000002610500262
Facility Registry ID: 110001602533
Air Operating Status Code: OPR
Default Air Classification Code: SMI
Air Program: New Source Performance Standards
Activity Date: 2002-09-09 00:00:00
Activity Status Date: Not reported
Activity Group: Compliance Monitoring
Activity Type: Inspection/Evaluation
Activity Status: Not reported

Region Code: 02
Programmatic ID: AIR NY0000002610500262
Facility Registry ID: 110001602533
Air Operating Status Code: OPR
Default Air Classification Code: SMI
Air Program: New Source Performance Standards
Activity Date: 2002-09-12 00:00:00
Activity Status Date: Not reported
Activity Group: Compliance Monitoring
Activity Type: Inspection/Evaluation
Activity Status: Not reported

Region Code: 02
Programmatic ID: AIR NY0000002610500262
Facility Registry ID: 110001602533
Air Operating Status Code: OPR
Default Air Classification Code: SMI
Air Program: New Source Performance Standards

NYC-TA EAST NY BUS DEPOT & SHOPS (Continued) **1004566769**

Activity Date: 2003-01-30 00:00:00
Activity Status Date: Not reported
Activity Group: Compliance Monitoring
Activity Type: Inspection/Evaluation
Activity Status: Not reported

Region Code: 02
Programmatic ID: AIR NY0000002610500262
Facility Registry ID: 110001602533
Air Operating Status Code: OPR
Default Air Classification Code: SMI
Air Program: New Source Performance Standards
Activity Date: 2003-02-20 00:00:00
Activity Status Date: Not reported
Activity Group: Compliance Monitoring
Activity Type: Inspection/Evaluation
Activity Status: Not reported

Region Code: 02
Programmatic ID: AIR NY0000002610500262
Facility Registry ID: 110001602533
Air Operating Status Code: OPR
Default Air Classification Code: SMI
Air Program: New Source Performance Standards
Activity Date: 2003-08-11 00:00:00
Activity Status Date: Not reported
Activity Group: Compliance Monitoring
Activity Type: Inspection/Evaluation
Activity Status: Not reported

Region Code: 02
Programmatic ID: AIR NY0000002610500262
Facility Registry ID: 110001602533
Air Operating Status Code: OPR
Default Air Classification Code: SMI
Air Program: New Source Performance Standards
Activity Date: 2003-09-11 00:00:00
Activity Status Date: Not reported
Activity Group: Compliance Monitoring
Activity Type: Inspection/Evaluation
Activity Status: Not reported

Region Code: 02
Programmatic ID: AIR NY0000002610500262
Facility Registry ID: 110001602533
Air Operating Status Code: OPR
Default Air Classification Code: SMI
Air Program: New Source Performance Standards
Activity Date: 2003-09-15 00:00:00
Activity Status Date: Not reported
Activity Group: Compliance Monitoring
Activity Type: Inspection/Evaluation
Activity Status: Not reported

Region Code: 02
Programmatic ID: AIR NY0000002610500262
Facility Registry ID: 110001602533

NYC-TA EAST NY BUS DEPOT & SHOPS (Continued) **1004566769**

Air Operating Status Code: OPR
Default Air Classification Code: SMI
Air Program: New Source Performance Standards
Activity Date: 2004-02-03 00:00:00
Activity Status Date: Not reported
Activity Group: Compliance Monitoring
Activity Type: Inspection/Evaluation
Activity Status: Not reported

Region Code: 02
Programmatic ID: AIR NY0000002610500262
Facility Registry ID: 110001602533
Air Operating Status Code: OPR
Default Air Classification Code: SMI
Air Program: New Source Performance Standards
Activity Date: 2004-03-10 00:00:00
Activity Status Date: Not reported
Activity Group: Compliance Monitoring
Activity Type: Inspection/Evaluation
Activity Status: Not reported

Region Code: 02
Programmatic ID: AIR NY0000002610500262
Facility Registry ID: 110001602533
Air Operating Status Code: OPR
Default Air Classification Code: SMI
Air Program: New Source Performance Standards
Activity Date: 2004-08-03 00:00:00
Activity Status Date: Not reported
Activity Group: Compliance Monitoring
Activity Type: Inspection/Evaluation
Activity Status: Not reported

Region Code: 02
Programmatic ID: AIR NY0000002610500262
Facility Registry ID: 110001602533
Air Operating Status Code: OPR
Default Air Classification Code: SMI
Air Program: New Source Performance Standards
Activity Date: 2005-02-01 00:00:00
Activity Status Date: Not reported
Activity Group: Compliance Monitoring
Activity Type: Inspection/Evaluation
Activity Status: Not reported

Region Code: 02
Programmatic ID: AIR NY0000002610500262
Facility Registry ID: 110001602533
Air Operating Status Code: OPR
Default Air Classification Code: SMI
Air Program: New Source Performance Standards
Activity Date: 2005-04-08 00:00:00
Activity Status Date: Not reported
Activity Group: Compliance Monitoring
Activity Type: Inspection/Evaluation
Activity Status: Not reported

NYC-TA EAST NY BUS DEPOT & SHOPS (Continued) **1004566769**

Region Code: 02
Programmatic ID: AIR NY0000002610500262
Facility Registry ID: 110001602533
Air Operating Status Code: OPR
Default Air Classification Code: SMI
Air Program: New Source Performance Standards
Activity Date: 2005-07-25 00:00:00
Activity Status Date: Not reported
Activity Group: Compliance Monitoring
Activity Type: Inspection/Evaluation
Activity Status: Not reported

Region Code: 02
Programmatic ID: AIR NY0000002610500262
Facility Registry ID: 110001602533
Air Operating Status Code: OPR
Default Air Classification Code: SMI
Air Program: New Source Performance Standards
Activity Date: 2005-08-01 00:00:00
Activity Status Date: Not reported
Activity Group: Compliance Monitoring
Activity Type: Inspection/Evaluation
Activity Status: Not reported

Region Code: 02
Programmatic ID: AIR NY0000002610500262
Facility Registry ID: 110001602533
Air Operating Status Code: OPR
Default Air Classification Code: SMI
Air Program: New Source Performance Standards
Activity Date: 2005-08-15 00:00:00
Activity Status Date: Not reported
Activity Group: Compliance Monitoring
Activity Type: Inspection/Evaluation
Activity Status: Not reported

Region Code: 02
Programmatic ID: AIR NY0000002610500262
Facility Registry ID: 110001602533
Air Operating Status Code: OPR
Default Air Classification Code: SMI
Air Program: New Source Performance Standards
Activity Date: 2006-01-30 00:00:00
Activity Status Date: Not reported
Activity Group: Compliance Monitoring
Activity Type: Inspection/Evaluation
Activity Status: Not reported

Region Code: 02
Programmatic ID: AIR NY0000002610500262
Facility Registry ID: 110001602533
Air Operating Status Code: OPR
Default Air Classification Code: SMI
Air Program: New Source Performance Standards
Activity Date: 2006-06-27 00:00:00
Activity Status Date: Not reported
Activity Group: Compliance Monitoring

NYC-TA EAST NY BUS DEPOT & SHOPS (Continued) **1004566769**

Activity Type: Inspection/Evaluation
Activity Status: Not reported

Region Code: 02
Programmatic ID: AIR NY0000002610500262
Facility Registry ID: 110001602533
Air Operating Status Code: OPR
Default Air Classification Code: SMI
Air Program: New Source Performance Standards
Activity Date: 2006-06-30 00:00:00
Activity Status Date: Not reported
Activity Group: Compliance Monitoring
Activity Type: Inspection/Evaluation
Activity Status: Not reported

Region Code: 02
Programmatic ID: AIR NY0000002610500262
Facility Registry ID: 110001602533
Air Operating Status Code: OPR
Default Air Classification Code: SMI
Air Program: New Source Performance Standards
Activity Date: 2006-12-28 00:00:00
Activity Status Date: Not reported
Activity Group: Compliance Monitoring
Activity Type: Inspection/Evaluation
Activity Status: Not reported

Region Code: 02
Programmatic ID: AIR NY0000002610500262
Facility Registry ID: 110001602533
Air Operating Status Code: OPR
Default Air Classification Code: SMI
Air Program: New Source Performance Standards
Activity Date: 2007-02-01 00:00:00
Activity Status Date: Not reported
Activity Group: Compliance Monitoring
Activity Type: Inspection/Evaluation
Activity Status: Not reported

Region Code: 02
Programmatic ID: AIR NY0000002610500262
Facility Registry ID: 110001602533
Air Operating Status Code: OPR
Default Air Classification Code: SMI
Air Program: New Source Performance Standards
Activity Date: 2007-05-14 00:00:00
Activity Status Date: Not reported
Activity Group: Compliance Monitoring
Activity Type: Inspection/Evaluation
Activity Status: Not reported

Region Code: 02
Programmatic ID: AIR NY0000002610500262
Facility Registry ID: 110001602533
Air Operating Status Code: OPR
Default Air Classification Code: SMI
Air Program: New Source Performance Standards

NYC-TA EAST NY BUS DEPOT & SHOPS (Continued) **1004566769**

Activity Date:	2007-06-12 00:00:00
Activity Status Date:	Not reported
Activity Group:	Compliance Monitoring
Activity Type:	Inspection/Evaluation
Activity Status:	Not reported
Region Code:	02
Programmatic ID:	AIR NY0000002610500262
Facility Registry ID:	110001602533
Air Operating Status Code:	OPR
Default Air Classification Code:	SMI
Air Program:	New Source Performance Standards
Activity Date:	2008-01-31 00:00:00
Activity Status Date:	Not reported
Activity Group:	Compliance Monitoring
Activity Type:	Inspection/Evaluation
Activity Status:	Not reported
Region Code:	02
Programmatic ID:	AIR NY0000002610500262
Facility Registry ID:	110001602533
Air Operating Status Code:	OPR
Default Air Classification Code:	SMI
Air Program:	New Source Performance Standards
Activity Date:	2008-07-31 00:00:00
Activity Status Date:	Not reported
Activity Group:	Compliance Monitoring
Activity Type:	Inspection/Evaluation
Activity Status:	Not reported
Region Code:	02
Programmatic ID:	AIR NY0000002610500262
Facility Registry ID:	110001602533
Air Operating Status Code:	OPR
Default Air Classification Code:	SMI
Air Program:	New Source Performance Standards
Activity Date:	2008-08-07 00:00:00
Activity Status Date:	Not reported
Activity Group:	Compliance Monitoring
Activity Type:	Inspection/Evaluation
Activity Status:	Not reported
Region Code:	02
Programmatic ID:	AIR NY0000002610500262
Facility Registry ID:	110001602533
Air Operating Status Code:	OPR
Default Air Classification Code:	SMI
Air Program:	New Source Performance Standards
Activity Date:	2008-08-19 00:00:00
Activity Status Date:	Not reported
Activity Group:	Compliance Monitoring
Activity Type:	Inspection/Evaluation
Activity Status:	Not reported
Region Code:	02
Programmatic ID:	AIR NY0000002610500262
Facility Registry ID:	110001602533

NYC-TA EAST NY BUS DEPOT & SHOPS (Continued) **1004566769**

Air Operating Status Code: OPR
Default Air Classification Code: SMI
Air Program: New Source Performance Standards
Activity Date: 2009-02-02 00:00:00
Activity Status Date: Not reported
Activity Group: Compliance Monitoring
Activity Type: Inspection/Evaluation
Activity Status: Not reported

Region Code: 02
Programmatic ID: AIR NY0000002610500262
Facility Registry ID: 110001602533
Air Operating Status Code: OPR
Default Air Classification Code: SMI
Air Program: New Source Performance Standards
Activity Date: 2009-03-05 00:00:00
Activity Status Date: Not reported
Activity Group: Compliance Monitoring
Activity Type: Inspection/Evaluation
Activity Status: Not reported

Region Code: 02
Programmatic ID: AIR NY0000002610500262
Facility Registry ID: 110001602533
Air Operating Status Code: OPR
Default Air Classification Code: SMI
Air Program: New Source Performance Standards
Activity Date: 2009-03-19 00:00:00
Activity Status Date: Not reported
Activity Group: Compliance Monitoring
Activity Type: Inspection/Evaluation
Activity Status: Not reported

Region Code: 02
Programmatic ID: AIR NY0000002610500262
Facility Registry ID: 110001602533
Air Operating Status Code: OPR
Default Air Classification Code: SMI
Air Program: New Source Performance Standards
Activity Date: 2009-04-30 00:00:00
Activity Status Date: Not reported
Activity Group: Compliance Monitoring
Activity Type: Inspection/Evaluation
Activity Status: Not reported

Region Code: 02
Programmatic ID: AIR NY0000002610500262
Facility Registry ID: 110001602533
Air Operating Status Code: OPR
Default Air Classification Code: SMI
Air Program: New Source Performance Standards
Activity Date: 2009-08-03 00:00:00
Activity Status Date: Not reported
Activity Group: Compliance Monitoring
Activity Type: Inspection/Evaluation
Activity Status: Not reported

NYC-TA EAST NY BUS DEPOT & SHOPS (Continued) **1004566769**

Region Code: 02
Programmatic ID: AIR NY0000002610500262
Facility Registry ID: 110001602533
Air Operating Status Code: OPR
Default Air Classification Code: SMI
Air Program: New Source Performance Standards
Activity Date: 2009-08-18 00:00:00
Activity Status Date: Not reported
Activity Group: Compliance Monitoring
Activity Type: Inspection/Evaluation
Activity Status: Not reported

Region Code: 02
Programmatic ID: AIR NY0000002610500262
Facility Registry ID: 110001602533
Air Operating Status Code: OPR
Default Air Classification Code: SMI
Air Program: New Source Performance Standards
Activity Date: 2010-02-03 00:00:00
Activity Status Date: Not reported
Activity Group: Compliance Monitoring
Activity Type: Inspection/Evaluation
Activity Status: Not reported

Region Code: 02
Programmatic ID: AIR NY0000002610500262
Facility Registry ID: 110001602533
Air Operating Status Code: OPR
Default Air Classification Code: SMI
Air Program: New Source Performance Standards
Activity Date: 2010-08-02 00:00:00
Activity Status Date: Not reported
Activity Group: Compliance Monitoring
Activity Type: Inspection/Evaluation
Activity Status: Not reported

Region Code: 02
Programmatic ID: AIR NY0000002610500262
Facility Registry ID: 110001602533
Air Operating Status Code: OPR
Default Air Classification Code: SMI
Air Program: New Source Performance Standards
Activity Date: 2010-08-11 00:00:00
Activity Status Date: Not reported
Activity Group: Compliance Monitoring
Activity Type: Inspection/Evaluation
Activity Status: Not reported

Region Code: 02
Programmatic ID: AIR NY0000002610500262
Facility Registry ID: 110001602533
Air Operating Status Code: OPR
Default Air Classification Code: SMI
Air Program: New Source Performance Standards
Activity Date: 2011-01-31 00:00:00
Activity Status Date: Not reported
Activity Group: Compliance Monitoring

NYC-TA EAST NY BUS DEPOT & SHOPS (Continued) **1004566769**

Activity Type: Inspection/Evaluation
Activity Status: Not reported

Region Code: 02
Programmatic ID: AIR NY0000002610500262
Facility Registry ID: 110001602533
Air Operating Status Code: OPR
Default Air Classification Code: SMI
Air Program: New Source Performance Standards
Activity Date: 2011-04-14 00:00:00
Activity Status Date: Not reported
Activity Group: Compliance Monitoring
Activity Type: Inspection/Evaluation
Activity Status: Not reported

Region Code: 02
Programmatic ID: AIR NY0000002610500262
Facility Registry ID: 110001602533
Air Operating Status Code: OPR
Default Air Classification Code: SMI
Air Program: New Source Performance Standards
Activity Date: 2011-07-28 00:00:00
Activity Status Date: Not reported
Activity Group: Compliance Monitoring
Activity Type: Inspection/Evaluation
Activity Status: Not reported

Region Code: 02
Programmatic ID: AIR NY0000002610500262
Facility Registry ID: 110001602533
Air Operating Status Code: OPR
Default Air Classification Code: SMI
Air Program: New Source Performance Standards
Activity Date: 2011-09-01 00:00:00
Activity Status Date: Not reported
Activity Group: Compliance Monitoring
Activity Type: Inspection/Evaluation
Activity Status: Not reported

Region Code: 02
Programmatic ID: AIR NY0000002610500262
Facility Registry ID: 110001602533
Air Operating Status Code: OPR
Default Air Classification Code: SMI
Air Program: New Source Performance Standards
Activity Date: 2012-02-01 00:00:00
Activity Status Date: Not reported
Activity Group: Compliance Monitoring
Activity Type: Inspection/Evaluation
Activity Status: Not reported

Region Code: 02
Programmatic ID: AIR NY0000002610500262
Facility Registry ID: 110001602533
Air Operating Status Code: OPR
Default Air Classification Code: SMI
Air Program: New Source Performance Standards

NYC-TA EAST NY BUS DEPOT & SHOPS (Continued) **1004566769**

Activity Date: 2012-08-02 00:00:00
Activity Status Date: Not reported
Activity Group: Compliance Monitoring
Activity Type: Inspection/Evaluation
Activity Status: Not reported

Region Code: 02
Programmatic ID: AIR NY0000002610500262
Facility Registry ID: 110001602533
Air Operating Status Code: OPR
Default Air Classification Code: SMI
Air Program: New Source Performance Standards
Activity Date: 2013-01-31 00:00:00
Activity Status Date: Not reported
Activity Group: Compliance Monitoring
Activity Type: Inspection/Evaluation
Activity Status: Not reported

Region Code: 02
Programmatic ID: AIR NY0000002610500262
Facility Registry ID: 110001602533
Air Operating Status Code: OPR
Default Air Classification Code: SMI
Air Program: Operating Permits
Activity Date: 2012-08-15 00:00:00
Activity Status Date: 2012-09-18 11:43:01
Activity Group: Compliance Monitoring
Activity Type: Inspection/Evaluation
Activity Status: Active

Region Code: 02
Programmatic ID: AIR NY0000002610500262
Facility Registry ID: 110001602533
Air Operating Status Code: OPR
Default Air Classification Code: SMI
Air Program: State Implementation Plan for National Primary and Secondary Ambient Air Quality Standards
Activity Date: 2007-06-12 00:00:00
Activity Status Date: 2008-10-06 00:00:00
Activity Group: Case File
Activity Type: Case File
Activity Status: Resolved

Region Code: 02
Programmatic ID: AIR NY0000002610500262
Facility Registry ID: 110001602533
Air Operating Status Code: OPR
Default Air Classification Code: SMI
Air Program: State Implementation Plan for National Primary and Secondary Ambient Air Quality Standards
Activity Date: 2008-07-31 00:00:00
Activity Status Date: 2016-05-02 13:12:11
Activity Group: Compliance Monitoring
Activity Type: Inspection/Evaluation
Activity Status: Active

Region Code: 02
Programmatic ID: AIR NY0000002610500262
Facility Registry ID: 110001602533

NYC-TA EAST NY BUS DEPOT & SHOPS (Continued) **1004566769**

Air Operating Status Code: OPR
Default Air Classification Code: SMI
Air Program: State Implementation Plan for National Primary and Secondary Ambient Air Quality Standards
Activity Date: 2009-02-02 00:00:00
Activity Status Date: 2016-05-02 13:12:11
Activity Group: Compliance Monitoring
Activity Type: Inspection/Evaluation
Activity Status: Active

Region Code: 02
Programmatic ID: AIR NY0000002610500262
Facility Registry ID: 110001602533
Air Operating Status Code: OPR
Default Air Classification Code: SMI
Air Program: State Implementation Plan for National Primary and Secondary Ambient Air Quality Standards
Activity Date: 2014-02-08 00:00:00
Activity Status Date: 2016-05-02 13:12:17
Activity Group: Compliance Monitoring
Activity Type: Inspection/Evaluation
Activity Status: Active

Region Code: 02
Programmatic ID: AIR NY0000002610500262
Facility Registry ID: 110001602533
Air Operating Status Code: OPR
Default Air Classification Code: SMI
Air Program: State Implementation Plan for National Primary and Secondary Ambient Air Quality Standards
Activity Date: 2015-02-05 00:00:00
Activity Status Date: 2016-05-02 13:12:17
Activity Group: Compliance Monitoring
Activity Type: Inspection/Evaluation
Activity Status: Active

Region Code: 02
Programmatic ID: AIR NY0000002610500262
Facility Registry ID: 110001602533
Air Operating Status Code: OPR
Default Air Classification Code: SMI
Air Program: State Implementation Plan for National Primary and Secondary Ambient Air Quality Standards
Activity Date: 2016-02-02 00:00:00
Activity Status Date: 2016-06-09 07:01:21
Activity Group: Compliance Monitoring
Activity Type: Inspection/Evaluation
Activity Status: Active

Region Code: 02
Programmatic ID: AIR NY0000002610500262
Facility Registry ID: 110001602533
Air Operating Status Code: OPR
Default Air Classification Code: SMI
Air Program: State Implementation Plan for National Primary and Secondary Ambient Air Quality Standards
Activity Date: 2016-03-21 00:00:00
Activity Status Date: 2016-05-02 13:12:17
Activity Group: Compliance Monitoring
Activity Type: Inspection/Evaluation
Activity Status: Active

NYC-TA EAST NY BUS DEPOT & SHOPS (Continued) **1004566769**

Region Code: 02
Programmatic ID: AIR NY0000002610500262
Facility Registry ID: 110001602533
Air Operating Status Code: OPR
Default Air Classification Code: SMI
Air Program: State Implementation Plan for National Primary and Secondary Ambient Air Quality Standards
Activity Date: 2016-05-26 00:00:00
Activity Status Date: 2016-06-09 07:01:20
Activity Group: Compliance Monitoring
Activity Type: Inspection/Evaluation
Activity Status: Active

Region Code: 02
Programmatic ID: AIR NY0000002610500262
Facility Registry ID: 110001602533
Air Operating Status Code: OPR
Default Air Classification Code: SMI
Air Program: State Implementation Plan for National Primary and Secondary Ambient Air Quality Standards
Activity Date: 1997-09-12 00:00:00
Activity Status Date: Not reported
Activity Group: Compliance Monitoring
Activity Type: Inspection/Evaluation
Activity Status: Not reported

Region Code: 02
Programmatic ID: AIR NY0000002610500262
Facility Registry ID: 110001602533
Air Operating Status Code: OPR
Default Air Classification Code: SMI
Air Program: State Implementation Plan for National Primary and Secondary Ambient Air Quality Standards
Activity Date: 1999-10-14 00:00:00
Activity Status Date: Not reported
Activity Group: Compliance Monitoring
Activity Type: Inspection/Evaluation
Activity Status: Not reported

Region Code: 02
Programmatic ID: AIR NY0000002610500262
Facility Registry ID: 110001602533
Air Operating Status Code: OPR
Default Air Classification Code: SMI
Air Program: State Implementation Plan for National Primary and Secondary Ambient Air Quality Standards
Activity Date: 2000-03-22 00:00:00
Activity Status Date: Not reported
Activity Group: Compliance Monitoring
Activity Type: Inspection/Evaluation
Activity Status: Not reported

Region Code: 02
Programmatic ID: AIR NY0000002610500262
Facility Registry ID: 110001602533
Air Operating Status Code: OPR
Default Air Classification Code: SMI
Air Program: State Implementation Plan for National Primary and Secondary Ambient Air Quality Standards
Activity Date: 2000-09-20 00:00:00
Activity Status Date: Not reported
Activity Group: Compliance Monitoring

NYC-TA EAST NY BUS DEPOT & SHOPS (Continued) **1004566769**

Activity Type: Inspection/Evaluation
Activity Status: Not reported

Region Code: 02
Programmatic ID: AIR NY0000002610500262
Facility Registry ID: 110001602533
Air Operating Status Code: OPR
Default Air Classification Code: SMI
Air Program: State Implementation Plan for National Primary and Secondary Ambient Air Quality Standards
Activity Date: 2001-11-14 00:00:00
Activity Status Date: Not reported
Activity Group: Compliance Monitoring
Activity Type: Inspection/Evaluation
Activity Status: Not reported

Region Code: 02
Programmatic ID: AIR NY0000002610500262
Facility Registry ID: 110001602533
Air Operating Status Code: OPR
Default Air Classification Code: SMI
Air Program: State Implementation Plan for National Primary and Secondary Ambient Air Quality Standards
Activity Date: 2002-09-09 00:00:00
Activity Status Date: Not reported
Activity Group: Compliance Monitoring
Activity Type: Inspection/Evaluation
Activity Status: Not reported

Region Code: 02
Programmatic ID: AIR NY0000002610500262
Facility Registry ID: 110001602533
Air Operating Status Code: OPR
Default Air Classification Code: SMI
Air Program: State Implementation Plan for National Primary and Secondary Ambient Air Quality Standards
Activity Date: 2002-09-12 00:00:00
Activity Status Date: Not reported
Activity Group: Compliance Monitoring
Activity Type: Inspection/Evaluation
Activity Status: Not reported

Region Code: 02
Programmatic ID: AIR NY0000002610500262
Facility Registry ID: 110001602533
Air Operating Status Code: OPR
Default Air Classification Code: SMI
Air Program: State Implementation Plan for National Primary and Secondary Ambient Air Quality Standards
Activity Date: 2003-01-30 00:00:00
Activity Status Date: Not reported
Activity Group: Compliance Monitoring
Activity Type: Inspection/Evaluation
Activity Status: Not reported

Region Code: 02
Programmatic ID: AIR NY0000002610500262
Facility Registry ID: 110001602533
Air Operating Status Code: OPR
Default Air Classification Code: SMI
Air Program: State Implementation Plan for National Primary and Secondary Ambient Air Quality Standards

NYC-TA EAST NY BUS DEPOT & SHOPS (Continued) **1004566769**

Activity Date: 2003-02-20 00:00:00
Activity Status Date: Not reported
Activity Group: Compliance Monitoring
Activity Type: Inspection/Evaluation
Activity Status: Not reported

Region Code: 02
Programmatic ID: AIR NY0000002610500262
Facility Registry ID: 110001602533
Air Operating Status Code: OPR
Default Air Classification Code: SMI
Air Program: State Implementation Plan for National Primary and Secondary Ambient Air Quality Standards
Activity Date: 2003-08-11 00:00:00
Activity Status Date: Not reported
Activity Group: Compliance Monitoring
Activity Type: Inspection/Evaluation
Activity Status: Not reported

Region Code: 02
Programmatic ID: AIR NY0000002610500262
Facility Registry ID: 110001602533
Air Operating Status Code: OPR
Default Air Classification Code: SMI
Air Program: State Implementation Plan for National Primary and Secondary Ambient Air Quality Standards
Activity Date: 2003-09-11 00:00:00
Activity Status Date: Not reported
Activity Group: Compliance Monitoring
Activity Type: Inspection/Evaluation
Activity Status: Not reported

Region Code: 02
Programmatic ID: AIR NY0000002610500262
Facility Registry ID: 110001602533
Air Operating Status Code: OPR
Default Air Classification Code: SMI
Air Program: State Implementation Plan for National Primary and Secondary Ambient Air Quality Standards
Activity Date: 2003-09-15 00:00:00
Activity Status Date: Not reported
Activity Group: Compliance Monitoring
Activity Type: Inspection/Evaluation
Activity Status: Not reported

Region Code: 02
Programmatic ID: AIR NY0000002610500262
Facility Registry ID: 110001602533
Air Operating Status Code: OPR
Default Air Classification Code: SMI
Air Program: State Implementation Plan for National Primary and Secondary Ambient Air Quality Standards
Activity Date: 2004-02-03 00:00:00
Activity Status Date: Not reported
Activity Group: Compliance Monitoring
Activity Type: Inspection/Evaluation
Activity Status: Not reported

Region Code: 02
Programmatic ID: AIR NY0000002610500262
Facility Registry ID: 110001602533

NYC-TA EAST NY BUS DEPOT & SHOPS (Continued) **1004566769**

Air Operating Status Code: OPR
Default Air Classification Code: SMI
Air Program: State Implementation Plan for National Primary and Secondary Ambient Air Quality Standards
Activity Date: 2004-03-10 00:00:00
Activity Status Date: Not reported
Activity Group: Compliance Monitoring
Activity Type: Inspection/Evaluation
Activity Status: Not reported

Region Code: 02
Programmatic ID: AIR NY0000002610500262
Facility Registry ID: 110001602533
Air Operating Status Code: OPR
Default Air Classification Code: SMI
Air Program: State Implementation Plan for National Primary and Secondary Ambient Air Quality Standards
Activity Date: 2004-08-03 00:00:00
Activity Status Date: Not reported
Activity Group: Compliance Monitoring
Activity Type: Inspection/Evaluation
Activity Status: Not reported

Region Code: 02
Programmatic ID: AIR NY0000002610500262
Facility Registry ID: 110001602533
Air Operating Status Code: OPR
Default Air Classification Code: SMI
Air Program: State Implementation Plan for National Primary and Secondary Ambient Air Quality Standards
Activity Date: 2005-02-01 00:00:00
Activity Status Date: Not reported
Activity Group: Compliance Monitoring
Activity Type: Inspection/Evaluation
Activity Status: Not reported

Region Code: 02
Programmatic ID: AIR NY0000002610500262
Facility Registry ID: 110001602533
Air Operating Status Code: OPR
Default Air Classification Code: SMI
Air Program: State Implementation Plan for National Primary and Secondary Ambient Air Quality Standards
Activity Date: 2005-04-08 00:00:00
Activity Status Date: Not reported
Activity Group: Compliance Monitoring
Activity Type: Inspection/Evaluation
Activity Status: Not reported

Region Code: 02
Programmatic ID: AIR NY0000002610500262
Facility Registry ID: 110001602533
Air Operating Status Code: OPR
Default Air Classification Code: SMI
Air Program: State Implementation Plan for National Primary and Secondary Ambient Air Quality Standards
Activity Date: 2005-07-25 00:00:00
Activity Status Date: Not reported
Activity Group: Compliance Monitoring
Activity Type: Inspection/Evaluation
Activity Status: Not reported

NYC-TA EAST NY BUS DEPOT & SHOPS (Continued) **1004566769**

Region Code: 02
Programmatic ID: AIR NY0000002610500262
Facility Registry ID: 110001602533
Air Operating Status Code: OPR
Default Air Classification Code: SMI
Air Program: State Implementation Plan for National Primary and Secondary Ambient Air Quality Standards
Activity Date: 2005-08-01 00:00:00
Activity Status Date: Not reported
Activity Group: Compliance Monitoring
Activity Type: Inspection/Evaluation
Activity Status: Not reported

Region Code: 02
Programmatic ID: AIR NY0000002610500262
Facility Registry ID: 110001602533
Air Operating Status Code: OPR
Default Air Classification Code: SMI
Air Program: State Implementation Plan for National Primary and Secondary Ambient Air Quality Standards
Activity Date: 2005-08-15 00:00:00
Activity Status Date: Not reported
Activity Group: Compliance Monitoring
Activity Type: Inspection/Evaluation
Activity Status: Not reported

Region Code: 02
Programmatic ID: AIR NY0000002610500262
Facility Registry ID: 110001602533
Air Operating Status Code: OPR
Default Air Classification Code: SMI
Air Program: State Implementation Plan for National Primary and Secondary Ambient Air Quality Standards
Activity Date: 2006-01-30 00:00:00
Activity Status Date: Not reported
Activity Group: Compliance Monitoring
Activity Type: Inspection/Evaluation
Activity Status: Not reported

Region Code: 02
Programmatic ID: AIR NY0000002610500262
Facility Registry ID: 110001602533
Air Operating Status Code: OPR
Default Air Classification Code: SMI
Air Program: State Implementation Plan for National Primary and Secondary Ambient Air Quality Standards
Activity Date: 2006-06-30 00:00:00
Activity Status Date: Not reported
Activity Group: Compliance Monitoring
Activity Type: Inspection/Evaluation
Activity Status: Not reported

Region Code: 02
Programmatic ID: AIR NY0000002610500262
Facility Registry ID: 110001602533
Air Operating Status Code: OPR
Default Air Classification Code: SMI
Air Program: State Implementation Plan for National Primary and Secondary Ambient Air Quality Standards
Activity Date: 2007-02-01 00:00:00
Activity Status Date: Not reported
Activity Group: Compliance Monitoring

NYC-TA EAST NY BUS DEPOT & SHOPS (Continued) **1004566769**

Activity Type: Inspection/Evaluation
Activity Status: Not reported

Region Code: 02
Programmatic ID: AIR NY0000002610500262
Facility Registry ID: 110001602533
Air Operating Status Code: OPR
Default Air Classification Code: SMI
Air Program: State Implementation Plan for National Primary and Secondary Ambient Air Quality Standards
Activity Date: 2007-05-14 00:00:00
Activity Status Date: Not reported
Activity Group: Compliance Monitoring
Activity Type: Inspection/Evaluation
Activity Status: Not reported

Region Code: 02
Programmatic ID: AIR NY0000002610500262
Facility Registry ID: 110001602533
Air Operating Status Code: OPR
Default Air Classification Code: SMI
Air Program: State Implementation Plan for National Primary and Secondary Ambient Air Quality Standards
Activity Date: 2007-06-12 00:00:00
Activity Status Date: Not reported
Activity Group: Compliance Monitoring
Activity Type: Inspection/Evaluation
Activity Status: Not reported

Region Code: 02
Programmatic ID: AIR NY0000002610500262
Facility Registry ID: 110001602533
Air Operating Status Code: OPR
Default Air Classification Code: SMI
Air Program: State Implementation Plan for National Primary and Secondary Ambient Air Quality Standards
Activity Date: 2008-01-31 00:00:00
Activity Status Date: Not reported
Activity Group: Compliance Monitoring
Activity Type: Inspection/Evaluation
Activity Status: Not reported

Region Code: 02
Programmatic ID: AIR NY0000002610500262
Facility Registry ID: 110001602533
Air Operating Status Code: OPR
Default Air Classification Code: SMI
Air Program: State Implementation Plan for National Primary and Secondary Ambient Air Quality Standards
Activity Date: 2008-07-31 00:00:00
Activity Status Date: Not reported
Activity Group: Compliance Monitoring
Activity Type: Inspection/Evaluation
Activity Status: Not reported

Region Code: 02
Programmatic ID: AIR NY0000002610500262
Facility Registry ID: 110001602533
Air Operating Status Code: OPR
Default Air Classification Code: SMI
Air Program: State Implementation Plan for National Primary and Secondary Ambient Air Quality Standards

NYC-TA EAST NY BUS DEPOT & SHOPS (Continued) **1004566769**

Activity Date: 2008-08-07 00:00:00
Activity Status Date: Not reported
Activity Group: Compliance Monitoring
Activity Type: Inspection/Evaluation
Activity Status: Not reported

Region Code: 02
Programmatic ID: AIR NY0000002610500262
Facility Registry ID: 110001602533
Air Operating Status Code: OPR
Default Air Classification Code: SMI
Air Program: State Implementation Plan for National Primary and Secondary Ambient Air Quality Standards
Activity Date: 2008-08-19 00:00:00
Activity Status Date: Not reported
Activity Group: Compliance Monitoring
Activity Type: Inspection/Evaluation
Activity Status: Not reported

Region Code: 02
Programmatic ID: AIR NY0000002610500262
Facility Registry ID: 110001602533
Air Operating Status Code: OPR
Default Air Classification Code: SMI
Air Program: State Implementation Plan for National Primary and Secondary Ambient Air Quality Standards
Activity Date: 2009-02-02 00:00:00
Activity Status Date: Not reported
Activity Group: Compliance Monitoring
Activity Type: Inspection/Evaluation
Activity Status: Not reported

Region Code: 02
Programmatic ID: AIR NY0000002610500262
Facility Registry ID: 110001602533
Air Operating Status Code: OPR
Default Air Classification Code: SMI
Air Program: State Implementation Plan for National Primary and Secondary Ambient Air Quality Standards
Activity Date: 2009-03-05 00:00:00
Activity Status Date: Not reported
Activity Group: Compliance Monitoring
Activity Type: Inspection/Evaluation
Activity Status: Not reported

Region Code: 02
Programmatic ID: AIR NY0000002610500262
Facility Registry ID: 110001602533
Air Operating Status Code: OPR
Default Air Classification Code: SMI
Air Program: State Implementation Plan for National Primary and Secondary Ambient Air Quality Standards
Activity Date: 2009-03-19 00:00:00
Activity Status Date: Not reported
Activity Group: Compliance Monitoring
Activity Type: Inspection/Evaluation
Activity Status: Not reported

Envid: 1004566769
Region Code: 02

NYC-TA EAST NY BUS DEPOT & SHOPS (Continued) **1004566769**

County Code: NY047
Programmatic ID: AIR NY0000002610500262
Facility Registry ID: 110001602533
D and B Number: Not reported
Facility Site Name: NYC-TA EAST NY BUS DEPOT & SHOPS
Primary SIC Code: 4111
NAICS Code: 485113
Default Air Classification Code: SMI
Facility Type of Ownership Code: Not reported
Air CMS Category Code: TVM
HPV Status: ADDRESSED HPV

US AIRS (AFS):
Region Code: 02
Programmatic ID: AIR NY0000002610500262
Facility Registry ID: 110001602533
Air Operating Status Code: OPR
Default Air Classification Code: SMI
Air Program: State Implementation Plan for National Primary and Secondary Ambient Air Quality Standards
Activity Date: 2009-04-30 00:00:00
Activity Status Date: Not reported
Activity Group: Compliance Monitoring
Activity Type: Inspection/Evaluation
Activity Status: Not reported

Region Code: 02
Programmatic ID: AIR NY0000002610500262
Facility Registry ID: 110001602533
Air Operating Status Code: OPR
Default Air Classification Code: SMI
Air Program: State Implementation Plan for National Primary and Secondary Ambient Air Quality Standards
Activity Date: 2009-08-03 00:00:00
Activity Status Date: Not reported
Activity Group: Compliance Monitoring
Activity Type: Inspection/Evaluation
Activity Status: Not reported

Region Code: 02
Programmatic ID: AIR NY0000002610500262
Facility Registry ID: 110001602533
Air Operating Status Code: OPR
Default Air Classification Code: SMI
Air Program: State Implementation Plan for National Primary and Secondary Ambient Air Quality Standards
Activity Date: 2009-08-18 00:00:00
Activity Status Date: Not reported
Activity Group: Compliance Monitoring
Activity Type: Inspection/Evaluation
Activity Status: Not reported

Region Code: 02
Programmatic ID: AIR NY0000002610500262
Facility Registry ID: 110001602533
Air Operating Status Code: OPR
Default Air Classification Code: SMI
Air Program: State Implementation Plan for National Primary and Secondary Ambient Air Quality Standards
Activity Date: 2010-02-03 00:00:00
Activity Status Date: Not reported
Activity Group: Compliance Monitoring

NYC-TA EAST NY BUS DEPOT & SHOPS (Continued) **1004566769**

Activity Type: Inspection/Evaluation
Activity Status: Not reported

Region Code: 02
Programmatic ID: AIR NY0000002610500262
Facility Registry ID: 110001602533
Air Operating Status Code: OPR
Default Air Classification Code: SMI
Air Program: State Implementation Plan for National Primary and Secondary Ambient Air Quality Standards
Activity Date: 2010-08-02 00:00:00
Activity Status Date: Not reported
Activity Group: Compliance Monitoring
Activity Type: Inspection/Evaluation
Activity Status: Not reported

Region Code: 02
Programmatic ID: AIR NY0000002610500262
Facility Registry ID: 110001602533
Air Operating Status Code: OPR
Default Air Classification Code: SMI
Air Program: State Implementation Plan for National Primary and Secondary Ambient Air Quality Standards
Activity Date: 2010-08-11 00:00:00
Activity Status Date: Not reported
Activity Group: Compliance Monitoring
Activity Type: Inspection/Evaluation
Activity Status: Not reported

Region Code: 02
Programmatic ID: AIR NY0000002610500262
Facility Registry ID: 110001602533
Air Operating Status Code: OPR
Default Air Classification Code: SMI
Air Program: State Implementation Plan for National Primary and Secondary Ambient Air Quality Standards
Activity Date: 2011-01-31 00:00:00
Activity Status Date: Not reported
Activity Group: Compliance Monitoring
Activity Type: Inspection/Evaluation
Activity Status: Not reported

Region Code: 02
Programmatic ID: AIR NY0000002610500262
Facility Registry ID: 110001602533
Air Operating Status Code: OPR
Default Air Classification Code: SMI
Air Program: State Implementation Plan for National Primary and Secondary Ambient Air Quality Standards
Activity Date: 2011-04-14 00:00:00
Activity Status Date: Not reported
Activity Group: Compliance Monitoring
Activity Type: Inspection/Evaluation
Activity Status: Not reported

Region Code: 02
Programmatic ID: AIR NY0000002610500262
Facility Registry ID: 110001602533
Air Operating Status Code: OPR
Default Air Classification Code: SMI
Air Program: State Implementation Plan for National Primary and Secondary Ambient Air Quality Standards

NYC-TA EAST NY BUS DEPOT & SHOPS (Continued) **1004566769**

Activity Date: 2011-07-28 00:00:00
Activity Status Date: Not reported
Activity Group: Compliance Monitoring
Activity Type: Inspection/Evaluation
Activity Status: Not reported

Region Code: 02
Programmatic ID: AIR NY0000002610500262
Facility Registry ID: 110001602533
Air Operating Status Code: OPR
Default Air Classification Code: SMI
Air Program: State Implementation Plan for National Primary and Secondary Ambient Air Quality Standards
Activity Date: 2011-09-01 00:00:00
Activity Status Date: Not reported
Activity Group: Compliance Monitoring
Activity Type: Inspection/Evaluation
Activity Status: Not reported

Region Code: 02
Programmatic ID: AIR NY0000002610500262
Facility Registry ID: 110001602533
Air Operating Status Code: OPR
Default Air Classification Code: SMI
Air Program: State Implementation Plan for National Primary and Secondary Ambient Air Quality Standards
Activity Date: 2012-02-01 00:00:00
Activity Status Date: Not reported
Activity Group: Compliance Monitoring
Activity Type: Inspection/Evaluation
Activity Status: Not reported

Region Code: 02
Programmatic ID: AIR NY0000002610500262
Facility Registry ID: 110001602533
Air Operating Status Code: OPR
Default Air Classification Code: SMI
Air Program: State Implementation Plan for National Primary and Secondary Ambient Air Quality Standards
Activity Date: 2012-08-02 00:00:00
Activity Status Date: Not reported
Activity Group: Compliance Monitoring
Activity Type: Inspection/Evaluation
Activity Status: Not reported

Region Code: 02
Programmatic ID: AIR NY0000002610500262
Facility Registry ID: 110001602533
Air Operating Status Code: OPR
Default Air Classification Code: SMI
Air Program: State Implementation Plan for National Primary and Secondary Ambient Air Quality Standards
Activity Date: 2013-01-31 00:00:00
Activity Status Date: Not reported
Activity Group: Compliance Monitoring
Activity Type: Inspection/Evaluation
Activity Status: Not reported

Region Code: 02
Programmatic ID: AIR NY0000002610500262
Facility Registry ID: 110001602533

NYC-TA EAST NY BUS DEPOT & SHOPS (Continued) **1004566769**

Air Operating Status Code: OPR
Default Air Classification Code: SMI
Air Program: State Implementation Plan for National Primary and Secondary Ambient Air Quality Standards
Activity Date: 2008-10-06 00:00:00
Activity Status Date: 2008-10-06 00:00:00
Activity Group: Enforcement Action
Activity Type: Administrative - Formal
Activity Status: Resolved

Region Code: 02
Programmatic ID: AIR NY0000002610500262
Facility Registry ID: 110001602533
Air Operating Status Code: OPR
Default Air Classification Code: SMI
Air Program: State Implementation Plan for National Primary and Secondary Ambient Air Quality Standards
Activity Date: 2007-06-12 00:00:00
Activity Status Date: 2007-06-12 00:00:00
Activity Group: Enforcement Action
Activity Type: Administrative - Informal
Activity Status: Achieved

Region Code: 02
Programmatic ID: AIR NY0000002610500262
Facility Registry ID: 110001602533
Air Operating Status Code: OPR
Default Air Classification Code: SMI
Air Program: Title V Permits
Activity Date: Not reported
Activity Status Date: 2001-05-31 00:00:00
Activity Group: Case File
Activity Type: Case File
Activity Status: Resolved

Region Code: 02
Programmatic ID: AIR NY0000002610500262
Facility Registry ID: 110001602533
Air Operating Status Code: OPR
Default Air Classification Code: SMI
Air Program: Title V Permits
Activity Date: 2008-07-31 00:00:00
Activity Status Date: 2016-05-02 13:12:11
Activity Group: Compliance Monitoring
Activity Type: Inspection/Evaluation
Activity Status: Active

Region Code: 02
Programmatic ID: AIR NY0000002610500262
Facility Registry ID: 110001602533
Air Operating Status Code: OPR
Default Air Classification Code: SMI
Air Program: Title V Permits
Activity Date: 2009-02-02 00:00:00
Activity Status Date: 2016-05-02 13:12:11
Activity Group: Compliance Monitoring
Activity Type: Inspection/Evaluation
Activity Status: Active

NYC-TA EAST NY BUS DEPOT & SHOPS (Continued) **1004566769**

Region Code: 02
Programmatic ID: AIR NY0000002610500262
Facility Registry ID: 110001602533
Air Operating Status Code: OPR
Default Air Classification Code: SMI
Air Program: Title V Permits
Activity Date: 1998-03-09 00:00:00
Activity Status Date: Not reported
Activity Group: Compliance Monitoring
Activity Type: Inspection/Evaluation
Activity Status: Not reported

Region Code: 02
Programmatic ID: AIR NY0000002610500262
Facility Registry ID: 110001602533
Air Operating Status Code: OPR
Default Air Classification Code: SMI
Air Program: Title V Permits
Activity Date: 1999-10-14 00:00:00
Activity Status Date: Not reported
Activity Group: Compliance Monitoring
Activity Type: Inspection/Evaluation
Activity Status: Not reported

Region Code: 02
Programmatic ID: AIR NY0000002610500262
Facility Registry ID: 110001602533
Air Operating Status Code: OPR
Default Air Classification Code: SMI
Air Program: Title V Permits
Activity Date: 2000-09-20 00:00:00
Activity Status Date: Not reported
Activity Group: Compliance Monitoring
Activity Type: Inspection/Evaluation
Activity Status: Not reported

Region Code: 02
Programmatic ID: AIR NY0000002610500262
Facility Registry ID: 110001602533
Air Operating Status Code: OPR
Default Air Classification Code: SMI
Air Program: Title V Permits
Activity Date: 2001-11-14 00:00:00
Activity Status Date: Not reported
Activity Group: Compliance Monitoring
Activity Type: Inspection/Evaluation
Activity Status: Not reported

Region Code: 02
Programmatic ID: AIR NY0000002610500262
Facility Registry ID: 110001602533
Air Operating Status Code: OPR
Default Air Classification Code: SMI
Air Program: Title V Permits
Activity Date: 2002-09-09 00:00:00
Activity Status Date: Not reported
Activity Group: Compliance Monitoring

NYC-TA EAST NY BUS DEPOT & SHOPS (Continued) **1004566769**

Activity Type: Inspection/Evaluation
Activity Status: Not reported

Region Code: 02
Programmatic ID: AIR NY0000002610500262
Facility Registry ID: 110001602533
Air Operating Status Code: OPR
Default Air Classification Code: SMI
Air Program: Title V Permits
Activity Date: 2003-01-30 00:00:00
Activity Status Date: Not reported
Activity Group: Compliance Monitoring
Activity Type: Inspection/Evaluation
Activity Status: Not reported

Region Code: 02
Programmatic ID: AIR NY0000002610500262
Facility Registry ID: 110001602533
Air Operating Status Code: OPR
Default Air Classification Code: SMI
Air Program: Title V Permits
Activity Date: 2003-02-20 00:00:00
Activity Status Date: Not reported
Activity Group: Compliance Monitoring
Activity Type: Inspection/Evaluation
Activity Status: Not reported

Region Code: 02
Programmatic ID: AIR NY0000002610500262
Facility Registry ID: 110001602533
Air Operating Status Code: OPR
Default Air Classification Code: SMI
Air Program: Title V Permits
Activity Date: 2003-08-11 00:00:00
Activity Status Date: Not reported
Activity Group: Compliance Monitoring
Activity Type: Inspection/Evaluation
Activity Status: Not reported

Region Code: 02
Programmatic ID: AIR NY0000002610500262
Facility Registry ID: 110001602533
Air Operating Status Code: OPR
Default Air Classification Code: SMI
Air Program: Title V Permits
Activity Date: 2003-09-11 00:00:00
Activity Status Date: Not reported
Activity Group: Compliance Monitoring
Activity Type: Inspection/Evaluation
Activity Status: Not reported

Region Code: 02
Programmatic ID: AIR NY0000002610500262
Facility Registry ID: 110001602533
Air Operating Status Code: OPR
Default Air Classification Code: SMI
Air Program: Title V Permits

NYC-TA EAST NY BUS DEPOT & SHOPS (Continued) **1004566769**

Activity Date: 2004-02-03 00:00:00
Activity Status Date: Not reported
Activity Group: Compliance Monitoring
Activity Type: Inspection/Evaluation
Activity Status: Not reported

Region Code: 02
Programmatic ID: AIR NY0000002610500262
Facility Registry ID: 110001602533
Air Operating Status Code: OPR
Default Air Classification Code: SMI
Air Program: Title V Permits
Activity Date: 2004-03-10 00:00:00
Activity Status Date: Not reported
Activity Group: Compliance Monitoring
Activity Type: Inspection/Evaluation
Activity Status: Not reported

Region Code: 02
Programmatic ID: AIR NY0000002610500262
Facility Registry ID: 110001602533
Air Operating Status Code: OPR
Default Air Classification Code: SMI
Air Program: Title V Permits
Activity Date: 2004-08-03 00:00:00
Activity Status Date: Not reported
Activity Group: Compliance Monitoring
Activity Type: Inspection/Evaluation
Activity Status: Not reported

Region Code: 02
Programmatic ID: AIR NY0000002610500262
Facility Registry ID: 110001602533
Air Operating Status Code: OPR
Default Air Classification Code: SMI
Air Program: Title V Permits
Activity Date: 2005-02-01 00:00:00
Activity Status Date: Not reported
Activity Group: Compliance Monitoring
Activity Type: Inspection/Evaluation
Activity Status: Not reported

Region Code: 02
Programmatic ID: AIR NY0000002610500262
Facility Registry ID: 110001602533
Air Operating Status Code: OPR
Default Air Classification Code: SMI
Air Program: Title V Permits
Activity Date: 2005-04-08 00:00:00
Activity Status Date: Not reported
Activity Group: Compliance Monitoring
Activity Type: Inspection/Evaluation
Activity Status: Not reported

Region Code: 02
Programmatic ID: AIR NY0000002610500262
Facility Registry ID: 110001602533

NYC-TA EAST NY BUS DEPOT & SHOPS (Continued) **1004566769**

Air Operating Status Code: OPR
Default Air Classification Code: SMI
Air Program: Title V Permits
Activity Date: 2005-08-01 00:00:00
Activity Status Date: Not reported
Activity Group: Compliance Monitoring
Activity Type: Inspection/Evaluation
Activity Status: Not reported

Region Code: 02
Programmatic ID: AIR NY0000002610500262
Facility Registry ID: 110001602533
Air Operating Status Code: OPR
Default Air Classification Code: SMI
Air Program: Title V Permits
Activity Date: 2005-08-15 00:00:00
Activity Status Date: Not reported
Activity Group: Compliance Monitoring
Activity Type: Inspection/Evaluation
Activity Status: Not reported

Region Code: 02
Programmatic ID: AIR NY0000002610500262
Facility Registry ID: 110001602533
Air Operating Status Code: OPR
Default Air Classification Code: SMI
Air Program: Title V Permits
Activity Date: 2006-01-30 00:00:00
Activity Status Date: Not reported
Activity Group: Compliance Monitoring
Activity Type: Inspection/Evaluation
Activity Status: Not reported

Region Code: 02
Programmatic ID: AIR NY0000002610500262
Facility Registry ID: 110001602533
Air Operating Status Code: OPR
Default Air Classification Code: SMI
Air Program: Title V Permits
Activity Date: 2006-06-30 00:00:00
Activity Status Date: Not reported
Activity Group: Compliance Monitoring
Activity Type: Inspection/Evaluation
Activity Status: Not reported

Region Code: 02
Programmatic ID: AIR NY0000002610500262
Facility Registry ID: 110001602533
Air Operating Status Code: OPR
Default Air Classification Code: SMI
Air Program: Title V Permits
Activity Date: 2007-02-01 00:00:00
Activity Status Date: Not reported
Activity Group: Compliance Monitoring
Activity Type: Inspection/Evaluation
Activity Status: Not reported

NYC-TA EAST NY BUS DEPOT & SHOPS (Continued) **1004566769**

Region Code: 02
Programmatic ID: AIR NY0000002610500262
Facility Registry ID: 110001602533
Air Operating Status Code: OPR
Default Air Classification Code: SMI
Air Program: Title V Permits
Activity Date: 2007-05-14 00:00:00
Activity Status Date: Not reported
Activity Group: Compliance Monitoring
Activity Type: Inspection/Evaluation
Activity Status: Not reported

Region Code: 02
Programmatic ID: AIR NY0000002610500262
Facility Registry ID: 110001602533
Air Operating Status Code: OPR
Default Air Classification Code: SMI
Air Program: Title V Permits
Activity Date: 2008-01-31 00:00:00
Activity Status Date: Not reported
Activity Group: Compliance Monitoring
Activity Type: Inspection/Evaluation
Activity Status: Not reported

Region Code: 02
Programmatic ID: AIR NY0000002610500262
Facility Registry ID: 110001602533
Air Operating Status Code: OPR
Default Air Classification Code: SMI
Air Program: Title V Permits
Activity Date: 2008-07-31 00:00:00
Activity Status Date: Not reported
Activity Group: Compliance Monitoring
Activity Type: Inspection/Evaluation
Activity Status: Not reported

Region Code: 02
Programmatic ID: AIR NY0000002610500262
Facility Registry ID: 110001602533
Air Operating Status Code: OPR
Default Air Classification Code: SMI
Air Program: Title V Permits
Activity Date: 2009-02-02 00:00:00
Activity Status Date: Not reported
Activity Group: Compliance Monitoring
Activity Type: Inspection/Evaluation
Activity Status: Not reported

Region Code: 02
Programmatic ID: AIR NY0000002610500262
Facility Registry ID: 110001602533
Air Operating Status Code: OPR
Default Air Classification Code: SMI
Air Program: Title V Permits
Activity Date: 2009-03-05 00:00:00
Activity Status Date: Not reported
Activity Group: Compliance Monitoring

NYC-TA EAST NY BUS DEPOT & SHOPS (Continued) **1004566769**

Activity Type: Inspection/Evaluation
Activity Status: Not reported

Region Code: 02
Programmatic ID: AIR NY0000002610500262
Facility Registry ID: 110001602533
Air Operating Status Code: OPR
Default Air Classification Code: SMI
Air Program: Title V Permits
Activity Date: 2009-08-03 00:00:00
Activity Status Date: Not reported
Activity Group: Compliance Monitoring
Activity Type: Inspection/Evaluation
Activity Status: Not reported

Region Code: 02
Programmatic ID: AIR NY0000002610500262
Facility Registry ID: 110001602533
Air Operating Status Code: OPR
Default Air Classification Code: SMI
Air Program: Title V Permits
Activity Date: 2010-02-03 00:00:00
Activity Status Date: Not reported
Activity Group: Compliance Monitoring
Activity Type: Inspection/Evaluation
Activity Status: Not reported

Region Code: 02
Programmatic ID: AIR NY0000002610500262
Facility Registry ID: 110001602533
Air Operating Status Code: OPR
Default Air Classification Code: SMI
Air Program: Title V Permits
Activity Date: 2010-08-02 00:00:00
Activity Status Date: Not reported
Activity Group: Compliance Monitoring
Activity Type: Inspection/Evaluation
Activity Status: Not reported

Region Code: 02
Programmatic ID: AIR NY0000002610500262
Facility Registry ID: 110001602533
Air Operating Status Code: OPR
Default Air Classification Code: SMI
Air Program: Title V Permits
Activity Date: 2011-01-31 00:00:00
Activity Status Date: Not reported
Activity Group: Compliance Monitoring
Activity Type: Inspection/Evaluation
Activity Status: Not reported

Region Code: 02
Programmatic ID: AIR NY0000002610500262
Facility Registry ID: 110001602533
Air Operating Status Code: OPR
Default Air Classification Code: SMI
Air Program: Title V Permits

NYC-TA EAST NY BUS DEPOT & SHOPS (Continued) **1004566769**

Activity Date: 2011-04-14 00:00:00
Activity Status Date: Not reported
Activity Group: Compliance Monitoring
Activity Type: Inspection/Evaluation
Activity Status: Not reported

Region Code: 02
Programmatic ID: AIR NY0000002610500262
Facility Registry ID: 110001602533
Air Operating Status Code: OPR
Default Air Classification Code: SMI
Air Program: Title V Permits
Activity Date: 2011-07-28 00:00:00
Activity Status Date: Not reported
Activity Group: Compliance Monitoring
Activity Type: Inspection/Evaluation
Activity Status: Not reported

Region Code: 02
Programmatic ID: AIR NY0000002610500262
Facility Registry ID: 110001602533
Air Operating Status Code: OPR
Default Air Classification Code: SMI
Air Program: Title V Permits
Activity Date: 2012-02-01 00:00:00
Activity Status Date: Not reported
Activity Group: Compliance Monitoring
Activity Type: Inspection/Evaluation
Activity Status: Not reported

Region Code: 02
Programmatic ID: AIR NY0000002610500262
Facility Registry ID: 110001602533
Air Operating Status Code: OPR
Default Air Classification Code: SMI
Air Program: Title V Permits
Activity Date: 2012-08-02 00:00:00
Activity Status Date: Not reported
Activity Group: Compliance Monitoring
Activity Type: Inspection/Evaluation
Activity Status: Not reported

Region Code: 02
Programmatic ID: AIR NY0000002610500262
Facility Registry ID: 110001602533
Air Operating Status Code: OPR
Default Air Classification Code: SMI
Air Program: Title V Permits
Activity Date: 2012-08-15 00:00:00
Activity Status Date: Not reported
Activity Group: Compliance Monitoring
Activity Type: Inspection/Evaluation
Activity Status: Not reported

Region Code: 02
Programmatic ID: AIR NY0000002610500262
Facility Registry ID: 110001602533

NYC-TA EAST NY BUS DEPOT & SHOPS (Continued) **1004566769**

Air Operating Status Code: OPR
Default Air Classification Code: SMI
Air Program: Title V Permits
Activity Date: 2001-05-31 00:00:00
Activity Status Date: 2001-05-31 00:00:00
Activity Group: Enforcement Action
Activity Type: Administrative - Formal
Activity Status: Final Order Issued

Region Code: 02
Programmatic ID: AIR NY0000002610500262
Facility Registry ID: 110001602533
Air Operating Status Code: OPR
Default Air Classification Code: SMI
Air Program: Title V Permits
Activity Date: 1998-04-23 00:00:00
Activity Status Date: 1998-04-23 00:00:00
Activity Group: Enforcement Action
Activity Type: Administrative - Informal
Activity Status: Achieved

Region Code: 02
Programmatic ID: AIR NY0000002610500262
Facility Registry ID: 110001602533
Air Operating Status Code: OPR
Default Air Classification Code: SMI
Air Program: MACT Standards (40 CFR Part 63)
Activity Date: 2008-07-31 00:00:00
Activity Status Date: 2016-05-02 13:12:11
Activity Group: Compliance Monitoring
Activity Type: Inspection/Evaluation
Activity Status: Active

Region Code: 02
Programmatic ID: AIR NY0000002610500262
Facility Registry ID: 110001602533
Air Operating Status Code: OPR
Default Air Classification Code: SMI
Air Program: MACT Standards (40 CFR Part 63)
Activity Date: 2009-02-02 00:00:00
Activity Status Date: 2016-05-02 13:12:11
Activity Group: Compliance Monitoring
Activity Type: Inspection/Evaluation
Activity Status: Active

Region Code: 02
Programmatic ID: AIR NY0000002610500262
Facility Registry ID: 110001602533
Air Operating Status Code: OPR
Default Air Classification Code: SMI
Air Program: MACT Standards (40 CFR Part 63)
Activity Date: 2014-02-08 00:00:00
Activity Status Date: 2016-05-02 13:12:17
Activity Group: Compliance Monitoring
Activity Type: Inspection/Evaluation
Activity Status: Active

NYC-TA EAST NY BUS DEPOT & SHOPS (Continued) **1004566769**

Region Code: 02
Programmatic ID: AIR NY0000002610500262
Facility Registry ID: 110001602533
Air Operating Status Code: OPR
Default Air Classification Code: SMI
Air Program: MACT Standards (40 CFR Part 63)
Activity Date: 2015-02-05 00:00:00
Activity Status Date: 2016-05-02 13:12:17
Activity Group: Compliance Monitoring
Activity Type: Inspection/Evaluation
Activity Status: Active

Region Code: 02
Programmatic ID: AIR NY0000002610500262
Facility Registry ID: 110001602533
Air Operating Status Code: OPR
Default Air Classification Code: SMI
Air Program: MACT Standards (40 CFR Part 63)
Activity Date: 2016-02-02 00:00:00
Activity Status Date: 2016-06-09 07:01:21
Activity Group: Compliance Monitoring
Activity Type: Inspection/Evaluation
Activity Status: Active

Region Code: 02
Programmatic ID: AIR NY0000002610500262
Facility Registry ID: 110001602533
Air Operating Status Code: OPR
Default Air Classification Code: SMI
Air Program: MACT Standards (40 CFR Part 63)
Activity Date: 2016-03-21 00:00:00
Activity Status Date: 2016-05-02 13:12:17
Activity Group: Compliance Monitoring
Activity Type: Inspection/Evaluation
Activity Status: Active

Region Code: 02
Programmatic ID: AIR NY0000002610500262
Facility Registry ID: 110001602533
Air Operating Status Code: OPR
Default Air Classification Code: SMI
Air Program: MACT Standards (40 CFR Part 63)
Activity Date: 2016-05-26 00:00:00
Activity Status Date: 2016-06-09 07:01:20
Activity Group: Compliance Monitoring
Activity Type: Inspection/Evaluation
Activity Status: Active

Region Code: 02
Programmatic ID: AIR NY0000002610500262
Facility Registry ID: 110001602533
Air Operating Status Code: OPR
Default Air Classification Code: SMI
Air Program: MACT Standards (40 CFR Part 63)
Activity Date: 1999-10-14 00:00:00
Activity Status Date: Not reported
Activity Group: Compliance Monitoring

NYC-TA EAST NY BUS DEPOT & SHOPS (Continued) **1004566769**

Activity Type: Inspection/Evaluation
Activity Status: Not reported

Region Code: 02
Programmatic ID: AIR NY0000002610500262
Facility Registry ID: 110001602533
Air Operating Status Code: OPR
Default Air Classification Code: SMI
Air Program: MACT Standards (40 CFR Part 63)
Activity Date: 2000-03-22 00:00:00
Activity Status Date: Not reported
Activity Group: Compliance Monitoring
Activity Type: Inspection/Evaluation
Activity Status: Not reported

Region Code: 02
Programmatic ID: AIR NY0000002610500262
Facility Registry ID: 110001602533
Air Operating Status Code: OPR
Default Air Classification Code: SMI
Air Program: MACT Standards (40 CFR Part 63)
Activity Date: 2000-09-20 00:00:00
Activity Status Date: Not reported
Activity Group: Compliance Monitoring
Activity Type: Inspection/Evaluation
Activity Status: Not reported

Region Code: 02
Programmatic ID: AIR NY0000002610500262
Facility Registry ID: 110001602533
Air Operating Status Code: OPR
Default Air Classification Code: SMI
Air Program: MACT Standards (40 CFR Part 63)
Activity Date: 2001-11-14 00:00:00
Activity Status Date: Not reported
Activity Group: Compliance Monitoring
Activity Type: Inspection/Evaluation
Activity Status: Not reported

Region Code: 02
Programmatic ID: AIR NY0000002610500262
Facility Registry ID: 110001602533
Air Operating Status Code: OPR
Default Air Classification Code: SMI
Air Program: MACT Standards (40 CFR Part 63)
Activity Date: 2002-09-09 00:00:00
Activity Status Date: Not reported
Activity Group: Compliance Monitoring
Activity Type: Inspection/Evaluation
Activity Status: Not reported

Region Code: 02
Programmatic ID: AIR NY0000002610500262
Facility Registry ID: 110001602533
Air Operating Status Code: OPR
Default Air Classification Code: SMI
Air Program: MACT Standards (40 CFR Part 63)

NYC-TA EAST NY BUS DEPOT & SHOPS (Continued) **1004566769**

Activity Date: 2002-09-12 00:00:00
Activity Status Date: Not reported
Activity Group: Compliance Monitoring
Activity Type: Inspection/Evaluation
Activity Status: Not reported

Region Code: 02
Programmatic ID: AIR NY0000002610500262
Facility Registry ID: 110001602533
Air Operating Status Code: OPR
Default Air Classification Code: SMI
Air Program: MACT Standards (40 CFR Part 63)
Activity Date: 2003-01-30 00:00:00
Activity Status Date: Not reported
Activity Group: Compliance Monitoring
Activity Type: Inspection/Evaluation
Activity Status: Not reported

Region Code: 02
Programmatic ID: AIR NY0000002610500262
Facility Registry ID: 110001602533
Air Operating Status Code: OPR
Default Air Classification Code: SMI
Air Program: MACT Standards (40 CFR Part 63)
Activity Date: 2003-02-20 00:00:00
Activity Status Date: Not reported
Activity Group: Compliance Monitoring
Activity Type: Inspection/Evaluation
Activity Status: Not reported

Region Code: 02
Programmatic ID: AIR NY0000002610500262
Facility Registry ID: 110001602533
Air Operating Status Code: OPR
Default Air Classification Code: SMI
Air Program: MACT Standards (40 CFR Part 63)
Activity Date: 2003-08-11 00:00:00
Activity Status Date: Not reported
Activity Group: Compliance Monitoring
Activity Type: Inspection/Evaluation
Activity Status: Not reported

Region Code: 02
Programmatic ID: AIR NY0000002610500262
Facility Registry ID: 110001602533
Air Operating Status Code: OPR
Default Air Classification Code: SMI
Air Program: MACT Standards (40 CFR Part 63)
Activity Date: 2003-09-11 00:00:00
Activity Status Date: Not reported
Activity Group: Compliance Monitoring
Activity Type: Inspection/Evaluation
Activity Status: Not reported

Region Code: 02
Programmatic ID: AIR NY0000002610500262
Facility Registry ID: 110001602533

NYC-TA EAST NY BUS DEPOT & SHOPS (Continued) **1004566769**

Air Operating Status Code: OPR
Default Air Classification Code: SMI
Air Program: MACT Standards (40 CFR Part 63)
Activity Date: 2003-09-15 00:00:00
Activity Status Date: Not reported
Activity Group: Compliance Monitoring
Activity Type: Inspection/Evaluation
Activity Status: Not reported

Region Code: 02
Programmatic ID: AIR NY0000002610500262
Facility Registry ID: 110001602533
Air Operating Status Code: OPR
Default Air Classification Code: SMI
Air Program: MACT Standards (40 CFR Part 63)
Activity Date: 2004-02-03 00:00:00
Activity Status Date: Not reported
Activity Group: Compliance Monitoring
Activity Type: Inspection/Evaluation
Activity Status: Not reported

Region Code: 02
Programmatic ID: AIR NY0000002610500262
Facility Registry ID: 110001602533
Air Operating Status Code: OPR
Default Air Classification Code: SMI
Air Program: MACT Standards (40 CFR Part 63)
Activity Date: 2004-03-10 00:00:00
Activity Status Date: Not reported
Activity Group: Compliance Monitoring
Activity Type: Inspection/Evaluation
Activity Status: Not reported

Region Code: 02
Programmatic ID: AIR NY0000002610500262
Facility Registry ID: 110001602533
Air Operating Status Code: OPR
Default Air Classification Code: SMI
Air Program: MACT Standards (40 CFR Part 63)
Activity Date: 2004-08-03 00:00:00
Activity Status Date: Not reported
Activity Group: Compliance Monitoring
Activity Type: Inspection/Evaluation
Activity Status: Not reported

Region Code: 02
Programmatic ID: AIR NY0000002610500262
Facility Registry ID: 110001602533
Air Operating Status Code: OPR
Default Air Classification Code: SMI
Air Program: MACT Standards (40 CFR Part 63)
Activity Date: 2005-02-01 00:00:00
Activity Status Date: Not reported
Activity Group: Compliance Monitoring
Activity Type: Inspection/Evaluation
Activity Status: Not reported

NYC-TA EAST NY BUS DEPOT & SHOPS (Continued) **1004566769**

Region Code: 02
Programmatic ID: AIR NY0000002610500262
Facility Registry ID: 110001602533
Air Operating Status Code: OPR
Default Air Classification Code: SMI
Air Program: MACT Standards (40 CFR Part 63)
Activity Date: 2005-04-08 00:00:00
Activity Status Date: Not reported
Activity Group: Compliance Monitoring
Activity Type: Inspection/Evaluation
Activity Status: Not reported

Region Code: 02
Programmatic ID: AIR NY0000002610500262
Facility Registry ID: 110001602533
Air Operating Status Code: OPR
Default Air Classification Code: SMI
Air Program: MACT Standards (40 CFR Part 63)
Activity Date: 2005-07-25 00:00:00
Activity Status Date: Not reported
Activity Group: Compliance Monitoring
Activity Type: Inspection/Evaluation
Activity Status: Not reported

Region Code: 02
Programmatic ID: AIR NY0000002610500262
Facility Registry ID: 110001602533
Air Operating Status Code: OPR
Default Air Classification Code: SMI
Air Program: MACT Standards (40 CFR Part 63)
Activity Date: 2005-08-01 00:00:00
Activity Status Date: Not reported
Activity Group: Compliance Monitoring
Activity Type: Inspection/Evaluation
Activity Status: Not reported

Region Code: 02
Programmatic ID: AIR NY0000002610500262
Facility Registry ID: 110001602533
Air Operating Status Code: OPR
Default Air Classification Code: SMI
Air Program: MACT Standards (40 CFR Part 63)
Activity Date: 2005-08-15 00:00:00
Activity Status Date: Not reported
Activity Group: Compliance Monitoring
Activity Type: Inspection/Evaluation
Activity Status: Not reported

Region Code: 02
Programmatic ID: AIR NY0000002610500262
Facility Registry ID: 110001602533
Air Operating Status Code: OPR
Default Air Classification Code: SMI
Air Program: MACT Standards (40 CFR Part 63)
Activity Date: 2006-01-30 00:00:00
Activity Status Date: Not reported
Activity Group: Compliance Monitoring

NYC-TA EAST NY BUS DEPOT & SHOPS (Continued) **1004566769**

Activity Type: Inspection/Evaluation
Activity Status: Not reported

Region Code: 02
Programmatic ID: AIR NY0000002610500262
Facility Registry ID: 110001602533
Air Operating Status Code: OPR
Default Air Classification Code: SMI
Air Program: MACT Standards (40 CFR Part 63)
Activity Date: 2006-06-30 00:00:00
Activity Status Date: Not reported
Activity Group: Compliance Monitoring
Activity Type: Inspection/Evaluation
Activity Status: Not reported

Region Code: 02
Programmatic ID: AIR NY0000002610500262
Facility Registry ID: 110001602533
Air Operating Status Code: OPR
Default Air Classification Code: SMI
Air Program: MACT Standards (40 CFR Part 63)
Activity Date: 2007-02-01 00:00:00
Activity Status Date: Not reported
Activity Group: Compliance Monitoring
Activity Type: Inspection/Evaluation
Activity Status: Not reported

Region Code: 02
Programmatic ID: AIR NY0000002610500262
Facility Registry ID: 110001602533
Air Operating Status Code: OPR
Default Air Classification Code: SMI
Air Program: MACT Standards (40 CFR Part 63)
Activity Date: 2007-05-14 00:00:00
Activity Status Date: Not reported
Activity Group: Compliance Monitoring
Activity Type: Inspection/Evaluation
Activity Status: Not reported

Region Code: 02
Programmatic ID: AIR NY0000002610500262
Facility Registry ID: 110001602533
Air Operating Status Code: OPR
Default Air Classification Code: SMI
Air Program: MACT Standards (40 CFR Part 63)
Activity Date: 2007-06-12 00:00:00
Activity Status Date: Not reported
Activity Group: Compliance Monitoring
Activity Type: Inspection/Evaluation
Activity Status: Not reported

Region Code: 02
Programmatic ID: AIR NY0000002610500262
Facility Registry ID: 110001602533
Air Operating Status Code: OPR
Default Air Classification Code: SMI
Air Program: MACT Standards (40 CFR Part 63)

NYC-TA EAST NY BUS DEPOT & SHOPS (Continued) **1004566769**

Activity Date: 2008-01-31 00:00:00
Activity Status Date: Not reported
Activity Group: Compliance Monitoring
Activity Type: Inspection/Evaluation
Activity Status: Not reported

Region Code: 02
Programmatic ID: AIR NY0000002610500262
Facility Registry ID: 110001602533
Air Operating Status Code: OPR
Default Air Classification Code: SMI
Air Program: MACT Standards (40 CFR Part 63)
Activity Date: 2008-07-31 00:00:00
Activity Status Date: Not reported
Activity Group: Compliance Monitoring
Activity Type: Inspection/Evaluation
Activity Status: Not reported

Region Code: 02
Programmatic ID: AIR NY0000002610500262
Facility Registry ID: 110001602533
Air Operating Status Code: OPR
Default Air Classification Code: SMI
Air Program: MACT Standards (40 CFR Part 63)
Activity Date: 2008-08-07 00:00:00
Activity Status Date: Not reported
Activity Group: Compliance Monitoring
Activity Type: Inspection/Evaluation
Activity Status: Not reported

Region Code: 02
Programmatic ID: AIR NY0000002610500262
Facility Registry ID: 110001602533
Air Operating Status Code: OPR
Default Air Classification Code: SMI
Air Program: MACT Standards (40 CFR Part 63)
Activity Date: 2008-08-19 00:00:00
Activity Status Date: Not reported
Activity Group: Compliance Monitoring
Activity Type: Inspection/Evaluation
Activity Status: Not reported

Region Code: 02
Programmatic ID: AIR NY0000002610500262
Facility Registry ID: 110001602533
Air Operating Status Code: OPR
Default Air Classification Code: SMI
Air Program: MACT Standards (40 CFR Part 63)
Activity Date: 2009-02-02 00:00:00
Activity Status Date: Not reported
Activity Group: Compliance Monitoring
Activity Type: Inspection/Evaluation
Activity Status: Not reported

Region Code: 02
Programmatic ID: AIR NY0000002610500262
Facility Registry ID: 110001602533

NYC-TA EAST NY BUS DEPOT & SHOPS (Continued) **1004566769**

Air Operating Status Code: OPR
Default Air Classification Code: SMI
Air Program: MACT Standards (40 CFR Part 63)
Activity Date: 2009-03-05 00:00:00
Activity Status Date: Not reported
Activity Group: Compliance Monitoring
Activity Type: Inspection/Evaluation
Activity Status: Not reported

Region Code: 02
Programmatic ID: AIR NY0000002610500262
Facility Registry ID: 110001602533
Air Operating Status Code: OPR
Default Air Classification Code: SMI
Air Program: MACT Standards (40 CFR Part 63)
Activity Date: 2009-03-19 00:00:00
Activity Status Date: Not reported
Activity Group: Compliance Monitoring
Activity Type: Inspection/Evaluation
Activity Status: Not reported

Region Code: 02
Programmatic ID: AIR NY0000002610500262
Facility Registry ID: 110001602533
Air Operating Status Code: OPR
Default Air Classification Code: SMI
Air Program: MACT Standards (40 CFR Part 63)
Activity Date: 2009-04-30 00:00:00
Activity Status Date: Not reported
Activity Group: Compliance Monitoring
Activity Type: Inspection/Evaluation
Activity Status: Not reported

Region Code: 02
Programmatic ID: AIR NY0000002610500262
Facility Registry ID: 110001602533
Air Operating Status Code: OPR
Default Air Classification Code: SMI
Air Program: MACT Standards (40 CFR Part 63)
Activity Date: 2009-08-03 00:00:00
Activity Status Date: Not reported
Activity Group: Compliance Monitoring
Activity Type: Inspection/Evaluation
Activity Status: Not reported

Region Code: 02
Programmatic ID: AIR NY0000002610500262
Facility Registry ID: 110001602533
Air Operating Status Code: OPR
Default Air Classification Code: SMI
Air Program: MACT Standards (40 CFR Part 63)
Activity Date: 2009-08-18 00:00:00
Activity Status Date: Not reported
Activity Group: Compliance Monitoring
Activity Type: Inspection/Evaluation
Activity Status: Not reported

NYC-TA EAST NY BUS DEPOT & SHOPS (Continued) **1004566769**

Region Code: 02
Programmatic ID: AIR NY0000002610500262
Facility Registry ID: 110001602533
Air Operating Status Code: OPR
Default Air Classification Code: SMI
Air Program: MACT Standards (40 CFR Part 63)
Activity Date: 2010-02-03 00:00:00
Activity Status Date: Not reported
Activity Group: Compliance Monitoring
Activity Type: Inspection/Evaluation
Activity Status: Not reported

Region Code: 02
Programmatic ID: AIR NY0000002610500262
Facility Registry ID: 110001602533
Air Operating Status Code: OPR
Default Air Classification Code: SMI
Air Program: MACT Standards (40 CFR Part 63)
Activity Date: 2010-08-02 00:00:00
Activity Status Date: Not reported
Activity Group: Compliance Monitoring
Activity Type: Inspection/Evaluation
Activity Status: Not reported

Region Code: 02
Programmatic ID: AIR NY0000002610500262
Facility Registry ID: 110001602533
Air Operating Status Code: OPR
Default Air Classification Code: SMI
Air Program: MACT Standards (40 CFR Part 63)
Activity Date: 2010-08-11 00:00:00
Activity Status Date: Not reported
Activity Group: Compliance Monitoring
Activity Type: Inspection/Evaluation
Activity Status: Not reported

Region Code: 02
Programmatic ID: AIR NY0000002610500262
Facility Registry ID: 110001602533
Air Operating Status Code: OPR
Default Air Classification Code: SMI
Air Program: MACT Standards (40 CFR Part 63)
Activity Date: 2011-01-31 00:00:00
Activity Status Date: Not reported
Activity Group: Compliance Monitoring
Activity Type: Inspection/Evaluation
Activity Status: Not reported

Region Code: 02
Programmatic ID: AIR NY0000002610500262
Facility Registry ID: 110001602533
Air Operating Status Code: OPR
Default Air Classification Code: SMI
Air Program: MACT Standards (40 CFR Part 63)
Activity Date: 2011-04-14 00:00:00
Activity Status Date: Not reported
Activity Group: Compliance Monitoring

NYC-TA EAST NY BUS DEPOT & SHOPS (Continued) **1004566769**

Activity Type: Inspection/Evaluation
Activity Status: Not reported

Region Code: 02
Programmatic ID: AIR NY0000002610500262
Facility Registry ID: 110001602533
Air Operating Status Code: OPR
Default Air Classification Code: SMI
Air Program: MACT Standards (40 CFR Part 63)
Activity Date: 2011-07-28 00:00:00
Activity Status Date: Not reported
Activity Group: Compliance Monitoring
Activity Type: Inspection/Evaluation
Activity Status: Not reported

Region Code: 02
Programmatic ID: AIR NY0000002610500262
Facility Registry ID: 110001602533
Air Operating Status Code: OPR
Default Air Classification Code: SMI
Air Program: MACT Standards (40 CFR Part 63)
Activity Date: 2011-09-01 00:00:00
Activity Status Date: Not reported
Activity Group: Compliance Monitoring
Activity Type: Inspection/Evaluation
Activity Status: Not reported

Region Code: 02
Programmatic ID: AIR NY0000002610500262
Facility Registry ID: 110001602533
Air Operating Status Code: OPR
Default Air Classification Code: SMI
Air Program: MACT Standards (40 CFR Part 63)
Activity Date: 2012-02-01 00:00:00
Activity Status Date: Not reported
Activity Group: Compliance Monitoring
Activity Type: Inspection/Evaluation
Activity Status: Not reported

Region Code: 02
Programmatic ID: AIR NY0000002610500262
Facility Registry ID: 110001602533
Air Operating Status Code: OPR
Default Air Classification Code: SMI
Air Program: MACT Standards (40 CFR Part 63)
Activity Date: 2012-08-02 00:00:00
Activity Status Date: Not reported
Activity Group: Compliance Monitoring
Activity Type: Inspection/Evaluation
Activity Status: Not reported

Region Code: 02
Programmatic ID: AIR NY0000002610500262
Facility Registry ID: 110001602533
Air Operating Status Code: OPR
Default Air Classification Code: SMI
Air Program: MACT Standards (40 CFR Part 63)

NYC-TA EAST NY BUS DEPOT & SHOPS (Continued) **1004566769**

Activity Date: 2013-01-31 00:00:00
Activity Status Date: Not reported
Activity Group: Compliance Monitoring
Activity Type: Inspection/Evaluation
Activity Status: Not reported

Region Code: 02
Programmatic ID: AIR NY0000002610500262
Facility Registry ID: 110001602533
Air Operating Status Code: OPR
Default Air Classification Code: SMI
Air Program: New Source Performance Standards
Activity Date: 2008-07-31 00:00:00
Activity Status Date: 2016-05-02 13:12:11
Activity Group: Compliance Monitoring
Activity Type: Inspection/Evaluation
Activity Status: Active

Region Code: 02
Programmatic ID: AIR NY0000002610500262
Facility Registry ID: 110001602533
Air Operating Status Code: OPR
Default Air Classification Code: SMI
Air Program: New Source Performance Standards
Activity Date: 2009-02-02 00:00:00
Activity Status Date: 2016-05-02 13:12:11
Activity Group: Compliance Monitoring
Activity Type: Inspection/Evaluation
Activity Status: Active

Region Code: 02
Programmatic ID: AIR NY0000002610500262
Facility Registry ID: 110001602533
Air Operating Status Code: OPR
Default Air Classification Code: SMI
Air Program: New Source Performance Standards
Activity Date: 2014-02-08 00:00:00
Activity Status Date: 2016-05-02 13:12:17
Activity Group: Compliance Monitoring
Activity Type: Inspection/Evaluation
Activity Status: Active

Region Code: 02
Programmatic ID: AIR NY0000002610500262
Facility Registry ID: 110001602533
Air Operating Status Code: OPR
Default Air Classification Code: SMI
Air Program: New Source Performance Standards
Activity Date: 2015-02-05 00:00:00
Activity Status Date: 2016-05-02 13:12:17
Activity Group: Compliance Monitoring
Activity Type: Inspection/Evaluation
Activity Status: Active

Region Code: 02
Programmatic ID: AIR NY0000002610500262
Facility Registry ID: 110001602533

NYC-TA EAST NY BUS DEPOT & SHOPS (Continued) **1004566769**

Air Operating Status Code: OPR
Default Air Classification Code: SMI
Air Program: New Source Performance Standards
Activity Date: 2016-02-02 00:00:00
Activity Status Date: 2016-06-09 07:01:21
Activity Group: Compliance Monitoring
Activity Type: Inspection/Evaluation
Activity Status: Active

Region Code: 02
Programmatic ID: AIR NY0000002610500262
Facility Registry ID: 110001602533
Air Operating Status Code: OPR
Default Air Classification Code: SMI
Air Program: New Source Performance Standards
Activity Date: 2016-03-21 00:00:00
Activity Status Date: 2016-05-02 13:12:17
Activity Group: Compliance Monitoring
Activity Type: Inspection/Evaluation
Activity Status: Active

Region Code: 02
Programmatic ID: AIR NY0000002610500262
Facility Registry ID: 110001602533
Air Operating Status Code: OPR
Default Air Classification Code: SMI
Air Program: New Source Performance Standards
Activity Date: 2016-05-26 00:00:00
Activity Status Date: 2016-06-09 07:01:20
Activity Group: Compliance Monitoring
Activity Type: Inspection/Evaluation
Activity Status: Active

Region Code: 02
Programmatic ID: AIR NY0000002610500262
Facility Registry ID: 110001602533
Air Operating Status Code: OPR
Default Air Classification Code: SMI
Air Program: New Source Performance Standards
Activity Date: 1999-10-14 00:00:00
Activity Status Date: Not reported
Activity Group: Compliance Monitoring
Activity Type: Inspection/Evaluation
Activity Status: Not reported

Region Code: 02
Programmatic ID: AIR NY0000002610500262
Facility Registry ID: 110001602533
Air Operating Status Code: OPR
Default Air Classification Code: SMI
Air Program: New Source Performance Standards
Activity Date: 2000-03-22 00:00:00
Activity Status Date: Not reported
Activity Group: Compliance Monitoring
Activity Type: Inspection/Evaluation
Activity Status: Not reported

NYC-TA EAST NY BUS DEPOT & SHOPS (Continued) **1004566769**

Region Code: 02
Programmatic ID: AIR NY0000002610500262
Facility Registry ID: 110001602533
Air Operating Status Code: OPR
Default Air Classification Code: SMI
Air Program: New Source Performance Standards
Activity Date: 2000-09-20 00:00:00
Activity Status Date: Not reported
Activity Group: Compliance Monitoring
Activity Type: Inspection/Evaluation
Activity Status: Not reported

Region Code: 02
Programmatic ID: AIR NY0000002610500262
Facility Registry ID: 110001602533
Air Operating Status Code: OPR
Default Air Classification Code: SMI
Air Program: New Source Performance Standards
Activity Date: 2001-11-14 00:00:00
Activity Status Date: Not reported
Activity Group: Compliance Monitoring
Activity Type: Inspection/Evaluation
Activity Status: Not reported

Region Code: 02
Programmatic ID: AIR NY0000002610500262
Facility Registry ID: 110001602533
Air Operating Status Code: OPR
Default Air Classification Code: SMI
Air Program: New Source Performance Standards
Activity Date: 2002-09-09 00:00:00
Activity Status Date: Not reported
Activity Group: Compliance Monitoring
Activity Type: Inspection/Evaluation
Activity Status: Not reported

Region Code: 02
Programmatic ID: AIR NY0000002610500262
Facility Registry ID: 110001602533
Air Operating Status Code: OPR
Default Air Classification Code: SMI
Air Program: New Source Performance Standards
Activity Date: 2002-09-12 00:00:00
Activity Status Date: Not reported
Activity Group: Compliance Monitoring
Activity Type: Inspection/Evaluation
Activity Status: Not reported

Region Code: 02
Programmatic ID: AIR NY0000002610500262
Facility Registry ID: 110001602533
Air Operating Status Code: OPR
Default Air Classification Code: SMI
Air Program: New Source Performance Standards
Activity Date: 2003-01-30 00:00:00
Activity Status Date: Not reported
Activity Group: Compliance Monitoring

NYC-TA EAST NY BUS DEPOT & SHOPS (Continued) **1004566769**

Activity Type: Inspection/Evaluation
Activity Status: Not reported

Region Code: 02
Programmatic ID: AIR NY0000002610500262
Facility Registry ID: 110001602533
Air Operating Status Code: OPR
Default Air Classification Code: SMI
Air Program: New Source Performance Standards
Activity Date: 2003-02-20 00:00:00
Activity Status Date: Not reported
Activity Group: Compliance Monitoring
Activity Type: Inspection/Evaluation
Activity Status: Not reported

Region Code: 02
Programmatic ID: AIR NY0000002610500262
Facility Registry ID: 110001602533
Air Operating Status Code: OPR
Default Air Classification Code: SMI
Air Program: New Source Performance Standards
Activity Date: 2003-08-11 00:00:00
Activity Status Date: Not reported
Activity Group: Compliance Monitoring
Activity Type: Inspection/Evaluation
Activity Status: Not reported

Region Code: 02
Programmatic ID: AIR NY0000002610500262
Facility Registry ID: 110001602533
Air Operating Status Code: OPR
Default Air Classification Code: SMI
Air Program: New Source Performance Standards
Activity Date: 2003-09-11 00:00:00
Activity Status Date: Not reported
Activity Group: Compliance Monitoring
Activity Type: Inspection/Evaluation
Activity Status: Not reported

Region Code: 02
Programmatic ID: AIR NY0000002610500262
Facility Registry ID: 110001602533
Air Operating Status Code: OPR
Default Air Classification Code: SMI
Air Program: New Source Performance Standards
Activity Date: 2003-09-15 00:00:00
Activity Status Date: Not reported
Activity Group: Compliance Monitoring
Activity Type: Inspection/Evaluation
Activity Status: Not reported

Region Code: 02
Programmatic ID: AIR NY0000002610500262
Facility Registry ID: 110001602533
Air Operating Status Code: OPR
Default Air Classification Code: SMI
Air Program: New Source Performance Standards

NYC-TA EAST NY BUS DEPOT & SHOPS (Continued) **1004566769**

Activity Date: 2004-02-03 00:00:00
Activity Status Date: Not reported
Activity Group: Compliance Monitoring
Activity Type: Inspection/Evaluation
Activity Status: Not reported

Region Code: 02
Programmatic ID: AIR NY0000002610500262
Facility Registry ID: 110001602533
Air Operating Status Code: OPR
Default Air Classification Code: SMI
Air Program: New Source Performance Standards
Activity Date: 2004-03-10 00:00:00
Activity Status Date: Not reported
Activity Group: Compliance Monitoring
Activity Type: Inspection/Evaluation
Activity Status: Not reported

Region Code: 02
Programmatic ID: AIR NY0000002610500262
Facility Registry ID: 110001602533
Air Operating Status Code: OPR
Default Air Classification Code: SMI
Air Program: New Source Performance Standards
Activity Date: 2004-08-03 00:00:00
Activity Status Date: Not reported
Activity Group: Compliance Monitoring
Activity Type: Inspection/Evaluation
Activity Status: Not reported

Region Code: 02
Programmatic ID: AIR NY0000002610500262
Facility Registry ID: 110001602533
Air Operating Status Code: OPR
Default Air Classification Code: SMI
Air Program: New Source Performance Standards
Activity Date: 2005-02-01 00:00:00
Activity Status Date: Not reported
Activity Group: Compliance Monitoring
Activity Type: Inspection/Evaluation
Activity Status: Not reported

Region Code: 02
Programmatic ID: AIR NY0000002610500262
Facility Registry ID: 110001602533
Air Operating Status Code: OPR
Default Air Classification Code: SMI
Air Program: New Source Performance Standards
Activity Date: 2005-04-08 00:00:00
Activity Status Date: Not reported
Activity Group: Compliance Monitoring
Activity Type: Inspection/Evaluation
Activity Status: Not reported

Region Code: 02
Programmatic ID: AIR NY0000002610500262
Facility Registry ID: 110001602533

NYC-TA EAST NY BUS DEPOT & SHOPS (Continued) **1004566769**

Air Operating Status Code: OPR
Default Air Classification Code: SMI
Air Program: New Source Performance Standards
Activity Date: 2005-07-25 00:00:00
Activity Status Date: Not reported
Activity Group: Compliance Monitoring
Activity Type: Inspection/Evaluation
Activity Status: Not reported

Region Code: 02
Programmatic ID: AIR NY0000002610500262
Facility Registry ID: 110001602533
Air Operating Status Code: OPR
Default Air Classification Code: SMI
Air Program: New Source Performance Standards
Activity Date: 2005-08-01 00:00:00
Activity Status Date: Not reported
Activity Group: Compliance Monitoring
Activity Type: Inspection/Evaluation
Activity Status: Not reported

Region Code: 02
Programmatic ID: AIR NY0000002610500262
Facility Registry ID: 110001602533
Air Operating Status Code: OPR
Default Air Classification Code: SMI
Air Program: New Source Performance Standards
Activity Date: 2005-08-15 00:00:00
Activity Status Date: Not reported
Activity Group: Compliance Monitoring
Activity Type: Inspection/Evaluation
Activity Status: Not reported

Region Code: 02
Programmatic ID: AIR NY0000002610500262
Facility Registry ID: 110001602533
Air Operating Status Code: OPR
Default Air Classification Code: SMI
Air Program: New Source Performance Standards
Activity Date: 2006-01-30 00:00:00
Activity Status Date: Not reported
Activity Group: Compliance Monitoring
Activity Type: Inspection/Evaluation
Activity Status: Not reported

Region Code: 02
Programmatic ID: AIR NY0000002610500262
Facility Registry ID: 110001602533
Air Operating Status Code: OPR
Default Air Classification Code: SMI
Air Program: New Source Performance Standards
Activity Date: 2006-06-27 00:00:00
Activity Status Date: Not reported
Activity Group: Compliance Monitoring
Activity Type: Inspection/Evaluation
Activity Status: Not reported

NYC-TA EAST NY BUS DEPOT & SHOPS (Continued) **1004566769**

Region Code: 02
Programmatic ID: AIR NY0000002610500262
Facility Registry ID: 110001602533
Air Operating Status Code: OPR
Default Air Classification Code: SMI
Air Program: New Source Performance Standards
Activity Date: 2006-06-30 00:00:00
Activity Status Date: Not reported
Activity Group: Compliance Monitoring
Activity Type: Inspection/Evaluation
Activity Status: Not reported

Region Code: 02
Programmatic ID: AIR NY0000002610500262
Facility Registry ID: 110001602533
Air Operating Status Code: OPR
Default Air Classification Code: SMI
Air Program: New Source Performance Standards
Activity Date: 2006-12-28 00:00:00
Activity Status Date: Not reported
Activity Group: Compliance Monitoring
Activity Type: Inspection/Evaluation
Activity Status: Not reported

Region Code: 02
Programmatic ID: AIR NY0000002610500262
Facility Registry ID: 110001602533
Air Operating Status Code: OPR
Default Air Classification Code: SMI
Air Program: New Source Performance Standards
Activity Date: 2007-02-01 00:00:00
Activity Status Date: Not reported
Activity Group: Compliance Monitoring
Activity Type: Inspection/Evaluation
Activity Status: Not reported

Region Code: 02
Programmatic ID: AIR NY0000002610500262
Facility Registry ID: 110001602533
Air Operating Status Code: OPR
Default Air Classification Code: SMI
Air Program: New Source Performance Standards
Activity Date: 2007-05-14 00:00:00
Activity Status Date: Not reported
Activity Group: Compliance Monitoring
Activity Type: Inspection/Evaluation
Activity Status: Not reported

Region Code: 02
Programmatic ID: AIR NY0000002610500262
Facility Registry ID: 110001602533
Air Operating Status Code: OPR
Default Air Classification Code: SMI
Air Program: New Source Performance Standards
Activity Date: 2007-06-12 00:00:00
Activity Status Date: Not reported
Activity Group: Compliance Monitoring

NYC-TA EAST NY BUS DEPOT & SHOPS (Continued) **1004566769**

Activity Type:	Inspection/Evaluation
Activity Status:	Not reported
Region Code:	02
Programmatic ID:	AIR NY0000002610500262
Facility Registry ID:	110001602533
Air Operating Status Code:	OPR
Default Air Classification Code:	SMI
Air Program:	New Source Performance Standards
Activity Date:	2008-01-31 00:00:00
Activity Status Date:	Not reported
Activity Group:	Compliance Monitoring
Activity Type:	Inspection/Evaluation
Activity Status:	Not reported
Region Code:	02
Programmatic ID:	AIR NY0000002610500262
Facility Registry ID:	110001602533
Air Operating Status Code:	OPR
Default Air Classification Code:	SMI
Air Program:	New Source Performance Standards
Activity Date:	2008-07-31 00:00:00
Activity Status Date:	Not reported
Activity Group:	Compliance Monitoring
Activity Type:	Inspection/Evaluation
Activity Status:	Not reported
Region Code:	02
Programmatic ID:	AIR NY0000002610500262
Facility Registry ID:	110001602533
Air Operating Status Code:	OPR
Default Air Classification Code:	SMI
Air Program:	New Source Performance Standards
Activity Date:	2008-08-07 00:00:00
Activity Status Date:	Not reported
Activity Group:	Compliance Monitoring
Activity Type:	Inspection/Evaluation
Activity Status:	Not reported
Region Code:	02
Programmatic ID:	AIR NY0000002610500262
Facility Registry ID:	110001602533
Air Operating Status Code:	OPR
Default Air Classification Code:	SMI
Air Program:	New Source Performance Standards
Activity Date:	2008-08-19 00:00:00
Activity Status Date:	Not reported
Activity Group:	Compliance Monitoring
Activity Type:	Inspection/Evaluation
Activity Status:	Not reported
Region Code:	02
Programmatic ID:	AIR NY0000002610500262
Facility Registry ID:	110001602533
Air Operating Status Code:	OPR
Default Air Classification Code:	SMI
Air Program:	New Source Performance Standards

NYC-TA EAST NY BUS DEPOT & SHOPS (Continued) **1004566769**

Activity Date: 2009-02-02 00:00:00
Activity Status Date: Not reported
Activity Group: Compliance Monitoring
Activity Type: Inspection/Evaluation
Activity Status: Not reported

Region Code: 02
Programmatic ID: AIR NY0000002610500262
Facility Registry ID: 110001602533
Air Operating Status Code: OPR
Default Air Classification Code: SMI
Air Program: New Source Performance Standards
Activity Date: 2009-03-05 00:00:00
Activity Status Date: Not reported
Activity Group: Compliance Monitoring
Activity Type: Inspection/Evaluation
Activity Status: Not reported

Region Code: 02
Programmatic ID: AIR NY0000002610500262
Facility Registry ID: 110001602533
Air Operating Status Code: OPR
Default Air Classification Code: SMI
Air Program: New Source Performance Standards
Activity Date: 2009-03-19 00:00:00
Activity Status Date: Not reported
Activity Group: Compliance Monitoring
Activity Type: Inspection/Evaluation
Activity Status: Not reported

Region Code: 02
Programmatic ID: AIR NY0000002610500262
Facility Registry ID: 110001602533
Air Operating Status Code: OPR
Default Air Classification Code: SMI
Air Program: New Source Performance Standards
Activity Date: 2009-04-30 00:00:00
Activity Status Date: Not reported
Activity Group: Compliance Monitoring
Activity Type: Inspection/Evaluation
Activity Status: Not reported

Region Code: 02
Programmatic ID: AIR NY0000002610500262
Facility Registry ID: 110001602533
Air Operating Status Code: OPR
Default Air Classification Code: SMI
Air Program: New Source Performance Standards
Activity Date: 2009-08-03 00:00:00
Activity Status Date: Not reported
Activity Group: Compliance Monitoring
Activity Type: Inspection/Evaluation
Activity Status: Not reported

Region Code: 02
Programmatic ID: AIR NY0000002610500262
Facility Registry ID: 110001602533

NYC-TA EAST NY BUS DEPOT & SHOPS (Continued) **1004566769**

Air Operating Status Code: OPR
Default Air Classification Code: SMI
Air Program: New Source Performance Standards
Activity Date: 2009-08-18 00:00:00
Activity Status Date: Not reported
Activity Group: Compliance Monitoring
Activity Type: Inspection/Evaluation
Activity Status: Not reported

Region Code: 02
Programmatic ID: AIR NY0000002610500262
Facility Registry ID: 110001602533
Air Operating Status Code: OPR
Default Air Classification Code: SMI
Air Program: New Source Performance Standards
Activity Date: 2010-02-03 00:00:00
Activity Status Date: Not reported
Activity Group: Compliance Monitoring
Activity Type: Inspection/Evaluation
Activity Status: Not reported

Region Code: 02
Programmatic ID: AIR NY0000002610500262
Facility Registry ID: 110001602533
Air Operating Status Code: OPR
Default Air Classification Code: SMI
Air Program: New Source Performance Standards
Activity Date: 2010-08-02 00:00:00
Activity Status Date: Not reported
Activity Group: Compliance Monitoring
Activity Type: Inspection/Evaluation
Activity Status: Not reported

Region Code: 02
Programmatic ID: AIR NY0000002610500262
Facility Registry ID: 110001602533
Air Operating Status Code: OPR
Default Air Classification Code: SMI
Air Program: New Source Performance Standards
Activity Date: 2010-08-11 00:00:00
Activity Status Date: Not reported
Activity Group: Compliance Monitoring
Activity Type: Inspection/Evaluation
Activity Status: Not reported

Region Code: 02
Programmatic ID: AIR NY0000002610500262
Facility Registry ID: 110001602533
Air Operating Status Code: OPR
Default Air Classification Code: SMI
Air Program: New Source Performance Standards
Activity Date: 2011-01-31 00:00:00
Activity Status Date: Not reported
Activity Group: Compliance Monitoring
Activity Type: Inspection/Evaluation
Activity Status: Not reported

NYC-TA EAST NY BUS DEPOT & SHOPS (Continued) **1004566769**

Region Code: 02
Programmatic ID: AIR NY0000002610500262
Facility Registry ID: 110001602533
Air Operating Status Code: OPR
Default Air Classification Code: SMI
Air Program: New Source Performance Standards
Activity Date: 2011-04-14 00:00:00
Activity Status Date: Not reported
Activity Group: Compliance Monitoring
Activity Type: Inspection/Evaluation
Activity Status: Not reported

Region Code: 02
Programmatic ID: AIR NY0000002610500262
Facility Registry ID: 110001602533
Air Operating Status Code: OPR
Default Air Classification Code: SMI
Air Program: New Source Performance Standards
Activity Date: 2011-07-28 00:00:00
Activity Status Date: Not reported
Activity Group: Compliance Monitoring
Activity Type: Inspection/Evaluation
Activity Status: Not reported

Region Code: 02
Programmatic ID: AIR NY0000002610500262
Facility Registry ID: 110001602533
Air Operating Status Code: OPR
Default Air Classification Code: SMI
Air Program: New Source Performance Standards
Activity Date: 2011-09-01 00:00:00
Activity Status Date: Not reported
Activity Group: Compliance Monitoring
Activity Type: Inspection/Evaluation
Activity Status: Not reported

Region Code: 02
Programmatic ID: AIR NY0000002610500262
Facility Registry ID: 110001602533
Air Operating Status Code: OPR
Default Air Classification Code: SMI
Air Program: New Source Performance Standards
Activity Date: 2012-02-01 00:00:00
Activity Status Date: Not reported
Activity Group: Compliance Monitoring
Activity Type: Inspection/Evaluation
Activity Status: Not reported

Region Code: 02
Programmatic ID: AIR NY0000002610500262
Facility Registry ID: 110001602533
Air Operating Status Code: OPR
Default Air Classification Code: SMI
Air Program: New Source Performance Standards
Activity Date: 2012-08-02 00:00:00
Activity Status Date: Not reported
Activity Group: Compliance Monitoring

NYC-TA EAST NY BUS DEPOT & SHOPS (Continued) **1004566769**

Activity Type: Inspection/Evaluation
Activity Status: Not reported

Region Code: 02
Programmatic ID: AIR NY0000002610500262
Facility Registry ID: 110001602533
Air Operating Status Code: OPR
Default Air Classification Code: SMI
Air Program: New Source Performance Standards
Activity Date: 2013-01-31 00:00:00
Activity Status Date: Not reported
Activity Group: Compliance Monitoring
Activity Type: Inspection/Evaluation
Activity Status: Not reported

Region Code: 02
Programmatic ID: AIR NY0000002610500262
Facility Registry ID: 110001602533
Air Operating Status Code: OPR
Default Air Classification Code: SMI
Air Program: Operating Permits
Activity Date: 2012-08-15 00:00:00
Activity Status Date: 2012-09-18 11:43:01
Activity Group: Compliance Monitoring
Activity Type: Inspection/Evaluation
Activity Status: Active

Region Code: 02
Programmatic ID: AIR NY0000002610500262
Facility Registry ID: 110001602533
Air Operating Status Code: OPR
Default Air Classification Code: SMI
Air Program: State Implementation Plan for National Primary and Secondary Ambient Air Quality Standards
Activity Date: 2007-06-12 00:00:00
Activity Status Date: 2008-10-06 00:00:00
Activity Group: Case File
Activity Type: Case File
Activity Status: Resolved

Region Code: 02
Programmatic ID: AIR NY0000002610500262
Facility Registry ID: 110001602533
Air Operating Status Code: OPR
Default Air Classification Code: SMI
Air Program: State Implementation Plan for National Primary and Secondary Ambient Air Quality Standards
Activity Date: 2008-07-31 00:00:00
Activity Status Date: 2016-05-02 13:12:11
Activity Group: Compliance Monitoring
Activity Type: Inspection/Evaluation
Activity Status: Active

Region Code: 02
Programmatic ID: AIR NY0000002610500262
Facility Registry ID: 110001602533
Air Operating Status Code: OPR
Default Air Classification Code: SMI
Air Program: State Implementation Plan for National Primary and Secondary Ambient Air Quality Standards

NYC-TA EAST NY BUS DEPOT & SHOPS (Continued) **1004566769**

Activity Date: 2009-02-02 00:00:00
Activity Status Date: 2016-05-02 13:12:11
Activity Group: Compliance Monitoring
Activity Type: Inspection/Evaluation
Activity Status: Active

Region Code: 02
Programmatic ID: AIR NY0000002610500262
Facility Registry ID: 110001602533
Air Operating Status Code: OPR
Default Air Classification Code: SMI
Air Program: State Implementation Plan for National Primary and Secondary Ambient Air Quality Standards
Activity Date: 2014-02-08 00:00:00
Activity Status Date: 2016-05-02 13:12:17
Activity Group: Compliance Monitoring
Activity Type: Inspection/Evaluation
Activity Status: Active

Region Code: 02
Programmatic ID: AIR NY0000002610500262
Facility Registry ID: 110001602533
Air Operating Status Code: OPR
Default Air Classification Code: SMI
Air Program: State Implementation Plan for National Primary and Secondary Ambient Air Quality Standards
Activity Date: 2015-02-05 00:00:00
Activity Status Date: 2016-05-02 13:12:17
Activity Group: Compliance Monitoring
Activity Type: Inspection/Evaluation
Activity Status: Active

Region Code: 02
Programmatic ID: AIR NY0000002610500262
Facility Registry ID: 110001602533
Air Operating Status Code: OPR
Default Air Classification Code: SMI
Air Program: State Implementation Plan for National Primary and Secondary Ambient Air Quality Standards
Activity Date: 2016-02-02 00:00:00
Activity Status Date: 2016-06-09 07:01:21
Activity Group: Compliance Monitoring
Activity Type: Inspection/Evaluation
Activity Status: Active

Region Code: 02
Programmatic ID: AIR NY0000002610500262
Facility Registry ID: 110001602533
Air Operating Status Code: OPR
Default Air Classification Code: SMI
Air Program: State Implementation Plan for National Primary and Secondary Ambient Air Quality Standards
Activity Date: 2016-03-21 00:00:00
Activity Status Date: 2016-05-02 13:12:17
Activity Group: Compliance Monitoring
Activity Type: Inspection/Evaluation
Activity Status: Active

Region Code: 02
Programmatic ID: AIR NY0000002610500262
Facility Registry ID: 110001602533

NYC-TA EAST NY BUS DEPOT & SHOPS (Continued) **1004566769**

Air Operating Status Code: OPR
Default Air Classification Code: SMI
Air Program: State Implementation Plan for National Primary and Secondary Ambient Air Quality Standards
Activity Date: 2016-05-26 00:00:00
Activity Status Date: 2016-06-09 07:01:20
Activity Group: Compliance Monitoring
Activity Type: Inspection/Evaluation
Activity Status: Active

Region Code: 02
Programmatic ID: AIR NY0000002610500262
Facility Registry ID: 110001602533
Air Operating Status Code: OPR
Default Air Classification Code: SMI
Air Program: State Implementation Plan for National Primary and Secondary Ambient Air Quality Standards
Activity Date: 1997-09-12 00:00:00
Activity Status Date: Not reported
Activity Group: Compliance Monitoring
Activity Type: Inspection/Evaluation
Activity Status: Not reported

Region Code: 02
Programmatic ID: AIR NY0000002610500262
Facility Registry ID: 110001602533
Air Operating Status Code: OPR
Default Air Classification Code: SMI
Air Program: State Implementation Plan for National Primary and Secondary Ambient Air Quality Standards
Activity Date: 1999-10-14 00:00:00
Activity Status Date: Not reported
Activity Group: Compliance Monitoring
Activity Type: Inspection/Evaluation
Activity Status: Not reported

Region Code: 02
Programmatic ID: AIR NY0000002610500262
Facility Registry ID: 110001602533
Air Operating Status Code: OPR
Default Air Classification Code: SMI
Air Program: State Implementation Plan for National Primary and Secondary Ambient Air Quality Standards
Activity Date: 2000-03-22 00:00:00
Activity Status Date: Not reported
Activity Group: Compliance Monitoring
Activity Type: Inspection/Evaluation
Activity Status: Not reported

Region Code: 02
Programmatic ID: AIR NY0000002610500262
Facility Registry ID: 110001602533
Air Operating Status Code: OPR
Default Air Classification Code: SMI
Air Program: State Implementation Plan for National Primary and Secondary Ambient Air Quality Standards
Activity Date: 2000-09-20 00:00:00
Activity Status Date: Not reported
Activity Group: Compliance Monitoring
Activity Type: Inspection/Evaluation
Activity Status: Not reported

NYC-TA EAST NY BUS DEPOT & SHOPS (Continued) **1004566769**

Region Code: 02
Programmatic ID: AIR NY0000002610500262
Facility Registry ID: 110001602533
Air Operating Status Code: OPR
Default Air Classification Code: SMI
Air Program: State Implementation Plan for National Primary and Secondary Ambient Air Quality Standards
Activity Date: 2001-11-14 00:00:00
Activity Status Date: Not reported
Activity Group: Compliance Monitoring
Activity Type: Inspection/Evaluation
Activity Status: Not reported

Region Code: 02
Programmatic ID: AIR NY0000002610500262
Facility Registry ID: 110001602533
Air Operating Status Code: OPR
Default Air Classification Code: SMI
Air Program: State Implementation Plan for National Primary and Secondary Ambient Air Quality Standards
Activity Date: 2002-09-09 00:00:00
Activity Status Date: Not reported
Activity Group: Compliance Monitoring
Activity Type: Inspection/Evaluation
Activity Status: Not reported

Region Code: 02
Programmatic ID: AIR NY0000002610500262
Facility Registry ID: 110001602533
Air Operating Status Code: OPR
Default Air Classification Code: SMI
Air Program: State Implementation Plan for National Primary and Secondary Ambient Air Quality Standards
Activity Date: 2002-09-12 00:00:00
Activity Status Date: Not reported
Activity Group: Compliance Monitoring
Activity Type: Inspection/Evaluation
Activity Status: Not reported

Region Code: 02
Programmatic ID: AIR NY0000002610500262
Facility Registry ID: 110001602533
Air Operating Status Code: OPR
Default Air Classification Code: SMI
Air Program: State Implementation Plan for National Primary and Secondary Ambient Air Quality Standards
Activity Date: 2003-01-30 00:00:00
Activity Status Date: Not reported
Activity Group: Compliance Monitoring
Activity Type: Inspection/Evaluation
Activity Status: Not reported

Region Code: 02
Programmatic ID: AIR NY0000002610500262
Facility Registry ID: 110001602533
Air Operating Status Code: OPR
Default Air Classification Code: SMI
Air Program: State Implementation Plan for National Primary and Secondary Ambient Air Quality Standards
Activity Date: 2003-02-20 00:00:00
Activity Status Date: Not reported
Activity Group: Compliance Monitoring

NYC-TA EAST NY BUS DEPOT & SHOPS (Continued) **1004566769**

Activity Type: Inspection/Evaluation
Activity Status: Not reported

Region Code: 02
Programmatic ID: AIR NY0000002610500262
Facility Registry ID: 110001602533
Air Operating Status Code: OPR
Default Air Classification Code: SMI
Air Program: State Implementation Plan for National Primary and Secondary Ambient Air Quality Standards
Activity Date: 2003-08-11 00:00:00
Activity Status Date: Not reported
Activity Group: Compliance Monitoring
Activity Type: Inspection/Evaluation
Activity Status: Not reported

Region Code: 02
Programmatic ID: AIR NY0000002610500262
Facility Registry ID: 110001602533
Air Operating Status Code: OPR
Default Air Classification Code: SMI
Air Program: State Implementation Plan for National Primary and Secondary Ambient Air Quality Standards
Activity Date: 2003-09-11 00:00:00
Activity Status Date: Not reported
Activity Group: Compliance Monitoring
Activity Type: Inspection/Evaluation
Activity Status: Not reported

Region Code: 02
Programmatic ID: AIR NY0000002610500262
Facility Registry ID: 110001602533
Air Operating Status Code: OPR
Default Air Classification Code: SMI
Air Program: State Implementation Plan for National Primary and Secondary Ambient Air Quality Standards
Activity Date: 2003-09-15 00:00:00
Activity Status Date: Not reported
Activity Group: Compliance Monitoring
Activity Type: Inspection/Evaluation
Activity Status: Not reported

Region Code: 02
Programmatic ID: AIR NY0000002610500262
Facility Registry ID: 110001602533
Air Operating Status Code: OPR
Default Air Classification Code: SMI
Air Program: State Implementation Plan for National Primary and Secondary Ambient Air Quality Standards
Activity Date: 2004-02-03 00:00:00
Activity Status Date: Not reported
Activity Group: Compliance Monitoring
Activity Type: Inspection/Evaluation
Activity Status: Not reported

Region Code: 02
Programmatic ID: AIR NY0000002610500262
Facility Registry ID: 110001602533
Air Operating Status Code: OPR
Default Air Classification Code: SMI
Air Program: State Implementation Plan for National Primary and Secondary Ambient Air Quality Standards

NYC-TA EAST NY BUS DEPOT & SHOPS (Continued) **1004566769**

Activity Date: 2004-03-10 00:00:00
Activity Status Date: Not reported
Activity Group: Compliance Monitoring
Activity Type: Inspection/Evaluation
Activity Status: Not reported

Region Code: 02
Programmatic ID: AIR NY0000002610500262
Facility Registry ID: 110001602533
Air Operating Status Code: OPR
Default Air Classification Code: SMI
Air Program: State Implementation Plan for National Primary and Secondary Ambient Air Quality Standards
Activity Date: 2004-08-03 00:00:00
Activity Status Date: Not reported
Activity Group: Compliance Monitoring
Activity Type: Inspection/Evaluation
Activity Status: Not reported

Region Code: 02
Programmatic ID: AIR NY0000002610500262
Facility Registry ID: 110001602533
Air Operating Status Code: OPR
Default Air Classification Code: SMI
Air Program: State Implementation Plan for National Primary and Secondary Ambient Air Quality Standards
Activity Date: 2005-02-01 00:00:00
Activity Status Date: Not reported
Activity Group: Compliance Monitoring
Activity Type: Inspection/Evaluation
Activity Status: Not reported

Region Code: 02
Programmatic ID: AIR NY0000002610500262
Facility Registry ID: 110001602533
Air Operating Status Code: OPR
Default Air Classification Code: SMI
Air Program: State Implementation Plan for National Primary and Secondary Ambient Air Quality Standards
Activity Date: 2005-04-08 00:00:00
Activity Status Date: Not reported
Activity Group: Compliance Monitoring
Activity Type: Inspection/Evaluation
Activity Status: Not reported

Region Code: 02
Programmatic ID: AIR NY0000002610500262
Facility Registry ID: 110001602533
Air Operating Status Code: OPR
Default Air Classification Code: SMI
Air Program: State Implementation Plan for National Primary and Secondary Ambient Air Quality Standards
Activity Date: 2005-07-25 00:00:00
Activity Status Date: Not reported
Activity Group: Compliance Monitoring
Activity Type: Inspection/Evaluation
Activity Status: Not reported

Region Code: 02
Programmatic ID: AIR NY0000002610500262
Facility Registry ID: 110001602533

NYC-TA EAST NY BUS DEPOT & SHOPS (Continued) **1004566769**

Air Operating Status Code: OPR
Default Air Classification Code: SMI
Air Program: State Implementation Plan for National Primary and Secondary Ambient Air Quality Standards
Activity Date: 2005-08-01 00:00:00
Activity Status Date: Not reported
Activity Group: Compliance Monitoring
Activity Type: Inspection/Evaluation
Activity Status: Not reported

Region Code: 02
Programmatic ID: AIR NY0000002610500262
Facility Registry ID: 110001602533
Air Operating Status Code: OPR
Default Air Classification Code: SMI
Air Program: State Implementation Plan for National Primary and Secondary Ambient Air Quality Standards
Activity Date: 2005-08-15 00:00:00
Activity Status Date: Not reported
Activity Group: Compliance Monitoring
Activity Type: Inspection/Evaluation
Activity Status: Not reported

Region Code: 02
Programmatic ID: AIR NY0000002610500262
Facility Registry ID: 110001602533
Air Operating Status Code: OPR
Default Air Classification Code: SMI
Air Program: State Implementation Plan for National Primary and Secondary Ambient Air Quality Standards
Activity Date: 2006-01-30 00:00:00
Activity Status Date: Not reported
Activity Group: Compliance Monitoring
Activity Type: Inspection/Evaluation
Activity Status: Not reported

Region Code: 02
Programmatic ID: AIR NY0000002610500262
Facility Registry ID: 110001602533
Air Operating Status Code: OPR
Default Air Classification Code: SMI
Air Program: State Implementation Plan for National Primary and Secondary Ambient Air Quality Standards
Activity Date: 2006-06-30 00:00:00
Activity Status Date: Not reported
Activity Group: Compliance Monitoring
Activity Type: Inspection/Evaluation
Activity Status: Not reported

Region Code: 02
Programmatic ID: AIR NY0000002610500262
Facility Registry ID: 110001602533
Air Operating Status Code: OPR
Default Air Classification Code: SMI
Air Program: State Implementation Plan for National Primary and Secondary Ambient Air Quality Standards
Activity Date: 2007-02-01 00:00:00
Activity Status Date: Not reported
Activity Group: Compliance Monitoring
Activity Type: Inspection/Evaluation
Activity Status: Not reported

NYC-TA EAST NY BUS DEPOT & SHOPS (Continued) **1004566769**

Region Code: 02
Programmatic ID: AIR NY0000002610500262
Facility Registry ID: 110001602533
Air Operating Status Code: OPR
Default Air Classification Code: SMI
Air Program: State Implementation Plan for National Primary and Secondary Ambient Air Quality Standards
Activity Date: 2007-05-14 00:00:00
Activity Status Date: Not reported
Activity Group: Compliance Monitoring
Activity Type: Inspection/Evaluation
Activity Status: Not reported

Region Code: 02
Programmatic ID: AIR NY0000002610500262
Facility Registry ID: 110001602533
Air Operating Status Code: OPR
Default Air Classification Code: SMI
Air Program: State Implementation Plan for National Primary and Secondary Ambient Air Quality Standards
Activity Date: 2007-06-12 00:00:00
Activity Status Date: Not reported
Activity Group: Compliance Monitoring
Activity Type: Inspection/Evaluation
Activity Status: Not reported

Region Code: 02
Programmatic ID: AIR NY0000002610500262
Facility Registry ID: 110001602533
Air Operating Status Code: OPR
Default Air Classification Code: SMI
Air Program: State Implementation Plan for National Primary and Secondary Ambient Air Quality Standards
Activity Date: 2008-01-31 00:00:00
Activity Status Date: Not reported
Activity Group: Compliance Monitoring
Activity Type: Inspection/Evaluation
Activity Status: Not reported

Region Code: 02
Programmatic ID: AIR NY0000002610500262
Facility Registry ID: 110001602533
Air Operating Status Code: OPR
Default Air Classification Code: SMI
Air Program: State Implementation Plan for National Primary and Secondary Ambient Air Quality Standards
Activity Date: 2008-07-31 00:00:00
Activity Status Date: Not reported
Activity Group: Compliance Monitoring
Activity Type: Inspection/Evaluation
Activity Status: Not reported

Region Code: 02
Programmatic ID: AIR NY0000002610500262
Facility Registry ID: 110001602533
Air Operating Status Code: OPR
Default Air Classification Code: SMI
Air Program: State Implementation Plan for National Primary and Secondary Ambient Air Quality Standards
Activity Date: 2008-08-07 00:00:00
Activity Status Date: Not reported
Activity Group: Compliance Monitoring

NYC-TA EAST NY BUS DEPOT & SHOPS (Continued) **1004566769**

Activity Type: Inspection/Evaluation
Activity Status: Not reported

Region Code: 02
Programmatic ID: AIR NY0000002610500262
Facility Registry ID: 110001602533
Air Operating Status Code: OPR
Default Air Classification Code: SMI
Air Program: State Implementation Plan for National Primary and Secondary Ambient Air Quality Standards
Activity Date: 2008-08-19 00:00:00
Activity Status Date: Not reported
Activity Group: Compliance Monitoring
Activity Type: Inspection/Evaluation
Activity Status: Not reported

Region Code: 02
Programmatic ID: AIR NY0000002610500262
Facility Registry ID: 110001602533
Air Operating Status Code: OPR
Default Air Classification Code: SMI
Air Program: State Implementation Plan for National Primary and Secondary Ambient Air Quality Standards
Activity Date: 2009-02-02 00:00:00
Activity Status Date: Not reported
Activity Group: Compliance Monitoring
Activity Type: Inspection/Evaluation
Activity Status: Not reported

Region Code: 02
Programmatic ID: AIR NY0000002610500262
Facility Registry ID: 110001602533
Air Operating Status Code: OPR
Default Air Classification Code: SMI
Air Program: State Implementation Plan for National Primary and Secondary Ambient Air Quality Standards
Activity Date: 2009-03-05 00:00:00
Activity Status Date: Not reported
Activity Group: Compliance Monitoring
Activity Type: Inspection/Evaluation
Activity Status: Not reported

Region Code: 02
Programmatic ID: AIR NY0000002610500262
Facility Registry ID: 110001602533
Air Operating Status Code: OPR
Default Air Classification Code: SMI
Air Program: State Implementation Plan for National Primary and Secondary Ambient Air Quality Standards
Activity Date: 2009-03-19 00:00:00
Activity Status Date: Not reported
Activity Group: Compliance Monitoring
Activity Type: Inspection/Evaluation
Activity Status: Not reported

AIRS:
Permit Type: ASF
Permit Status: Issued
Issue Date: 11/07/2016
Expiration Date: 11/06/2026

NYC-TA EAST NY BUS DEPOT & SHOPS (Continued) **1004566769**

County Fips:	Not reported
DEC Id:	2610500262
Emission Unit Id:	Not reported
Process Id:	Not reported
Contaminant Name/cas:	Not reported
Epa Control Code:	Not reported
Contol Eff:	Not reported
Emissions:	Not reported
Unit:	Not reported
Auth Type Code:	2
Latitude:	40.67803212
Longitude:	73.898358387

Permit Type:	ASF
Permit Status:	Expired
Issue Date:	11/20/2012
Expiration Date:	11/06/2016
County Fips:	Not reported
DEC Id:	2610500262
Emission Unit Id:	Not reported
Process Id:	Not reported
Contaminant Name/cas:	Not reported
Epa Control Code:	Not reported
Contol Eff:	Not reported
Emissions:	Not reported
Unit:	Not reported
Auth Type Code:	7
Latitude:	40.67803212
Longitude:	73.898358387

Permit Type:	ATV
Permit Status:	Expired
Issue Date:	10/28/2005
Expiration Date:	03/21/2007
County Fips:	Not reported
DEC Id:	2610500262
Emission Unit Id:	Not reported
Process Id:	Not reported
Contaminant Name/cas:	Not reported
Epa Control Code:	Not reported
Contol Eff:	Not reported
Emissions:	Not reported
Unit:	Not reported
Auth Type Code:	7
Latitude:	40.67803212
Longitude:	73.898358387

Permit Type:	ATV
Permit Status:	Expired
Issue Date:	05/16/2008
Expiration Date:	11/19/2012
County Fips:	Not reported
DEC Id:	2610500262
Emission Unit Id:	Not reported
Process Id:	Not reported
Contaminant Name/cas:	Not reported
Epa Control Code:	Not reported

NYC-TA EAST NY BUS DEPOT & SHOPS (Continued) **1004566769**

Contol Eff:	Not reported
Emissions:	Not reported
Unit:	Not reported
Auth Type Code:	7
Latitude:	40.67803212
Longitude:	73.898358387
Permit Type:	ATV
Permit Status:	Expired
Issue Date:	03/22/2002
Expiration Date:	03/21/2007
County Fips:	Not reported
DEC Id:	2610500262
Emission Unit Id:	Not reported
Process Id:	Not reported
Contaminant Name/cas:	Not reported
Epa Control Code:	Not reported
Contol Eff:	Not reported
Emissions:	Not reported
Unit:	Not reported
Auth Type Code:	7
Latitude:	40.67803212
Longitude:	73.898358387
Permit Type:	ATV
Permit Status:	Expired
Issue Date:	11/19/2012
Expiration Date:	Not reported
County Fips:	Not reported
DEC Id:	2610500262
Emission Unit Id:	Not reported
Process Id:	Not reported
Contaminant Name/cas:	Not reported
Epa Control Code:	Not reported
Contol Eff:	Not reported
Emissions:	Not reported
Unit:	Not reported
Auth Type Code:	7
Latitude:	40.67803212
Longitude:	73.898358387
Permit Type:	Not reported
Permit Status:	Not reported
Issue Date:	Not reported
Expiration Date:	Not reported
County Fips:	36047
DEC Id:	2610500262
Emission Unit Id:	B00001
Process Id:	B01FP
Contaminant Name/cas:	PM25-PRI
Epa Control Code:	Not reported
Contol Eff:	Not reported
Emissions:	0.15120049
Unit:	TON
Auth Type Code:	Not reported
Latitude:	Not reported
Longitude:	Not reported

NYC-TA EAST NY BUS DEPOT & SHOPS (Continued) **1004566769**

Permit Type:	Not reported
Permit Status:	Not reported
Issue Date:	Not reported
Expiration Date:	Not reported
County Fips:	36047
DEC Id:	2610500262
Emission Unit Id:	EI0001
Process Id:	E02EI
Contaminant Name/cas:	PM25-PRI
Epa Control Code:	Not reported
Contol Eff:	Not reported
Emissions:	0.01871623
Unit:	TON
Auth Type Code:	Not reported
Latitude:	Not reported
Longitude:	Not reported

Permit Type:	Not reported
Permit Status:	Not reported
Issue Date:	Not reported
Expiration Date:	Not reported
County Fips:	36047
DEC Id:	2610500262
Emission Unit Id:	B00001
Process Id:	B02FP
Contaminant Name/cas:	PM25-PRI
Epa Control Code:	Not reported
Contol Eff:	Not reported
Emissions:	0.41559496
Unit:	TON
Auth Type Code:	Not reported
Latitude:	Not reported
Longitude:	Not reported

Permit Type:	Not reported
Permit Status:	Not reported
Issue Date:	Not reported
Expiration Date:	Not reported
County Fips:	36047
DEC Id:	2610500262
Emission Unit Id:	EI0001
Process Id:	E04EI
Contaminant Name/cas:	PM25-PRI
Epa Control Code:	Not reported
Contol Eff:	Not reported
Emissions:	0.00379975
Unit:	TON
Auth Type Code:	Not reported
Latitude:	Not reported
Longitude:	Not reported

Permit Type:	Not reported
Permit Status:	Not reported
Issue Date:	Not reported
Expiration Date:	Not reported
County Fips:	36047
DEC Id:	2610500262

NYC-TA EAST NY BUS DEPOT & SHOPS (Continued) **1004566769**

Emission Unit Id:	EI0001
Process Id:	E01EI
Contaminant Name/cas:	PM25-PRI
Epa Control Code:	Not reported
Contol Eff:	Not reported
Emissions:	0.0501567
Unit:	TON
Auth Type Code:	Not reported
Latitude:	Not reported
Longitude:	Not reported

Permit Type:	Not reported
Permit Status:	Not reported
Issue Date:	Not reported
Expiration Date:	Not reported
County Fips:	36047
DEC Id:	2610500262
Emission Unit Id:	PB0001
Process Id:	PB1FP
Contaminant Name/cas:	PM25-PRI
Epa Control Code:	Not reported
Contol Eff:	Not reported
Emissions:	0.0535416
Unit:	TON
Auth Type Code:	Not reported
Latitude:	Not reported
Longitude:	Not reported

Permit Type:	Not reported
Permit Status:	Not reported
Issue Date:	Not reported
Expiration Date:	Not reported
County Fips:	36047
DEC Id:	2610500262
Emission Unit Id:	EI0001
Process Id:	E03EI
Contaminant Name/cas:	PM25-PRI
Epa Control Code:	Not reported
Contol Eff:	Not reported
Emissions:	0.05027069
Unit:	TON
Auth Type Code:	Not reported
Latitude:	Not reported
Longitude:	Not reported

Permit Type:	Not reported
Permit Status:	Not reported
Issue Date:	Not reported
Expiration Date:	Not reported
County Fips:	36047
DEC Id:	2610500262
Emission Unit Id:	EI0001
Process Id:	E05EI
Contaminant Name/cas:	PM25-PRI
Epa Control Code:	Not reported
Contol Eff:	Not reported
Emissions:	0.00949937

NYC-TA EAST NY BUS DEPOT & SHOPS (Continued) **1004566769**

Unit:	TON
Auth Type Code:	Not reported
Latitude:	Not reported
Longitude:	Not reported
Permit Type:	Not reported
Permit Status:	Not reported
Issue Date:	Not reported
Expiration Date:	Not reported
County Fips:	36047
DEC Id:	2610500262
Emission Unit Id:	EI0001
Process Id:	E02EI
Contaminant Name/cas:	VOC
Epa Control Code:	Not reported
Contol Eff:	Not reported
Emissions:	0.02318
Unit:	TON
Auth Type Code:	Not reported
Latitude:	Not reported
Longitude:	Not reported
Permit Type:	Not reported
Permit Status:	Not reported
Issue Date:	Not reported
Expiration Date:	Not reported
County Fips:	36047
DEC Id:	2610500262
Emission Unit Id:	GAS001
Process Id:	ST3FP
Contaminant Name/cas:	VOC
Epa Control Code:	099
Contol Eff:	90
Emissions:	0.009095
Unit:	TON
Auth Type Code:	Not reported
Latitude:	Not reported
Longitude:	Not reported
Permit Type:	Not reported
Permit Status:	Not reported
Issue Date:	Not reported
Expiration Date:	Not reported
County Fips:	36047
DEC Id:	2610500262
Emission Unit Id:	GAS001
Process Id:	ST1FP
Contaminant Name/cas:	71432
Epa Control Code:	Not reported
Contol Eff:	Not reported
Emissions:	0.11999999
Unit:	LB
Auth Type Code:	Not reported
Latitude:	Not reported
Longitude:	Not reported
Permit Type:	Not reported

NYC-TA EAST NY BUS DEPOT & SHOPS (Continued) **1004566769**

Permit Status:	Not reported
Issue Date:	Not reported
Expiration Date:	Not reported
County Fips:	36047
DEC Id:	2610500262
Emission Unit Id:	GAS001
Process Id:	ST1FP
Contaminant Name/cas:	540841
Epa Control Code:	Not reported
Contol Eff:	Not reported
Emissions:	0.20999999
Unit:	LB
Auth Type Code:	Not reported
Latitude:	Not reported
Longitude:	Not reported

Permit Type:	Not reported
Permit Status:	Not reported
Issue Date:	Not reported
Expiration Date:	Not reported
County Fips:	36047
DEC Id:	2610500262
Emission Unit Id:	EI0001
Process Id:	E04EI
Contaminant Name/cas:	PM10-PRI
Epa Control Code:	Not reported
Contol Eff:	Not reported
Emissions:	0.003795
Unit:	TON
Auth Type Code:	Not reported
Latitude:	Not reported
Longitude:	Not reported

Permit Type:	Not reported
Permit Status:	Not reported
Issue Date:	Not reported
Expiration Date:	Not reported
County Fips:	36047
DEC Id:	2610500262
Emission Unit Id:	EI0001
Process Id:	E03EI
Contaminant Name/cas:	PM10-PRI
Epa Control Code:	Not reported
Contol Eff:	Not reported
Emissions:	0.05027
Unit:	TON
Auth Type Code:	Not reported
Latitude:	Not reported
Longitude:	Not reported

Permit Type:	Not reported
Permit Status:	Not reported
Issue Date:	Not reported
Expiration Date:	Not reported
County Fips:	36047
DEC Id:	2610500262
Emission Unit Id:	EI0001

NYC-TA EAST NY BUS DEPOT & SHOPS (Continued) **1004566769**

Process Id:	E03EI
Contaminant Name/cas:	SO2
Epa Control Code:	Not reported
Contol Eff:	Not reported
Emissions:	0.00396499
Unit:	TON
Auth Type Code:	Not reported
Latitude:	Not reported
Longitude:	Not reported

Permit Type:	Not reported
Permit Status:	Not reported
Issue Date:	Not reported
Expiration Date:	Not reported
County Fips:	36047
DEC Id:	2610500262
Emission Unit Id:	GAS001
Process Id:	ST3FP
Contaminant Name/cas:	100414
Epa Control Code:	099
Contol Eff:	90
Emissions:	0.02
Unit:	LB
Auth Type Code:	Not reported
Latitude:	Not reported
Longitude:	Not reported

Permit Type:	Not reported
Permit Status:	Not reported
Issue Date:	Not reported
Expiration Date:	Not reported
County Fips:	36047
DEC Id:	2610500262
Emission Unit Id:	GAS001
Process Id:	ST1FP
Contaminant Name/cas:	110543
Epa Control Code:	Not reported
Contol Eff:	Not reported
Emissions:	0.41999998
Unit:	LB
Auth Type Code:	Not reported
Latitude:	Not reported
Longitude:	Not reported

Permit Type:	Not reported
Permit Status:	Not reported
Issue Date:	Not reported
Expiration Date:	Not reported
County Fips:	36047
DEC Id:	2610500262
Emission Unit Id:	PB0001
Process Id:	PB2FP
Contaminant Name/cas:	108883
Epa Control Code:	Not reported
Contol Eff:	Not reported
Emissions:	113
Unit:	LB

NYC-TA EAST NY BUS DEPOT & SHOPS (Continued) **1004566769**

Auth Type Code:	Not reported
Latitude:	Not reported
Longitude:	Not reported
Permit Type:	Not reported
Permit Status:	Not reported
Issue Date:	Not reported
Expiration Date:	Not reported
County Fips:	36047
DEC Id:	2610500262
Emission Unit Id:	GAS001
Process Id:	ST3FP
Contaminant Name/cas:	540841
Epa Control Code:	099
Contol Eff:	90
Emissions:	0.15
Unit:	LB
Auth Type Code:	Not reported
Latitude:	Not reported
Longitude:	Not reported
Permit Type:	Not reported
Permit Status:	Not reported
Issue Date:	Not reported
Expiration Date:	Not reported
County Fips:	36047
DEC Id:	2610500262
Emission Unit Id:	PB0001
Process Id:	PB1FP
Contaminant Name/cas:	78933
Epa Control Code:	Not reported
Contol Eff:	Not reported
Emissions:	44.5
Unit:	LB
Auth Type Code:	Not reported
Latitude:	Not reported
Longitude:	Not reported
Permit Type:	Not reported
Permit Status:	Not reported
Issue Date:	Not reported
Expiration Date:	Not reported
County Fips:	36047
DEC Id:	2610500262
Emission Unit Id:	GAS001
Process Id:	ST3FP
Contaminant Name/cas:	110543
Epa Control Code:	099
Contol Eff:	90
Emissions:	0.28999999
Unit:	LB
Auth Type Code:	Not reported
Latitude:	Not reported
Longitude:	Not reported
Permit Type:	Not reported
Permit Status:	Not reported

NYC-TA EAST NY BUS DEPOT & SHOPS (Continued) **1004566769**

Issue Date:	Not reported
Expiration Date:	Not reported
County Fips:	36047
DEC Id:	2610500262
Emission Unit Id:	GAS001
Process Id:	ST2FP
Contaminant Name/cas:	540841
Epa Control Code:	Not reported
Contol Eff:	Not reported
Emissions:	0.23
Unit:	LB
Auth Type Code:	Not reported
Latitude:	Not reported
Longitude:	Not reported

Permit Type:	Not reported
Permit Status:	Not reported
Issue Date:	Not reported
Expiration Date:	Not reported
County Fips:	36047
DEC Id:	2610500262
Emission Unit Id:	GAS001
Process Id:	ST2FP
Contaminant Name/cas:	1634044
Epa Control Code:	Not reported
Contol Eff:	Not reported
Emissions:	2.86999988
Unit:	LB
Auth Type Code:	Not reported
Latitude:	Not reported
Longitude:	Not reported

Permit Type:	Not reported
Permit Status:	Not reported
Issue Date:	Not reported
Expiration Date:	Not reported
County Fips:	36047
DEC Id:	2610500262
Emission Unit Id:	EI0001
Process Id:	E05EI
Contaminant Name/cas:	VOC
Epa Control Code:	Not reported
Contol Eff:	Not reported
Emissions:	0.006875
Unit:	TON
Auth Type Code:	Not reported
Latitude:	Not reported
Longitude:	Not reported

Permit Type:	Not reported
Permit Status:	Not reported
Issue Date:	Not reported
Expiration Date:	Not reported
County Fips:	36047
DEC Id:	2610500262
Emission Unit Id:	EI0001
Process Id:	E02EI

NYC-TA EAST NY BUS DEPOT & SHOPS (Continued) **1004566769**

Contaminant Name/cas:	NOX
Epa Control Code:	Not reported
Contol Eff:	Not reported
Emissions:	0.27783999
Unit:	TON
Auth Type Code:	Not reported
Latitude:	Not reported
Longitude:	Not reported
Permit Type:	Not reported
Permit Status:	Not reported
Issue Date:	Not reported
Expiration Date:	Not reported
County Fips:	36047
DEC Id:	2610500262
Emission Unit Id:	GAS001
Process Id:	ST2FP
Contaminant Name/cas:	108883
Epa Control Code:	Not reported
Contol Eff:	Not reported
Emissions:	0.36000001
Unit:	LB
Auth Type Code:	Not reported
Latitude:	Not reported
Longitude:	Not reported
Permit Type:	Not reported
Permit Status:	Not reported
Issue Date:	Not reported
Expiration Date:	Not reported
County Fips:	36047
DEC Id:	2610500262
Emission Unit Id:	EI0001
Process Id:	E03EI
Contaminant Name/cas:	VOC
Epa Control Code:	Not reported
Contol Eff:	Not reported
Emissions:	0.03638
Unit:	TON
Auth Type Code:	Not reported
Latitude:	Not reported
Longitude:	Not reported
Permit Type:	Not reported
Permit Status:	Not reported
Issue Date:	Not reported
Expiration Date:	Not reported
County Fips:	36047
DEC Id:	2610500262
Emission Unit Id:	GAS001
Process Id:	ST2FP
Contaminant Name/cas:	1330207
Epa Control Code:	Not reported
Contol Eff:	Not reported
Emissions:	4.42000007
Unit:	LB
Auth Type Code:	Not reported

NYC-TA EAST NY BUS DEPOT & SHOPS (Continued) **1004566769**

Latitude:	Not reported
Longitude:	Not reported
Permit Type:	Not reported
Permit Status:	Not reported
Issue Date:	Not reported
Expiration Date:	Not reported
County Fips:	36047
DEC Id:	2610500262
Emission Unit Id:	EI0001
Process Id:	E04EI
Contaminant Name/cas:	VOC
Epa Control Code:	Not reported
Contol Eff:	Not reported
Emissions:	0.00275
Unit:	TON
Auth Type Code:	Not reported
Latitude:	Not reported
Longitude:	Not reported
Permit Type:	Not reported
Permit Status:	Not reported
Issue Date:	Not reported
Expiration Date:	Not reported
County Fips:	36047
DEC Id:	2610500262
Emission Unit Id:	EI0001
Process Id:	E02EI
Contaminant Name/cas:	83329
Epa Control Code:	Not reported
Contol Eff:	Not reported
Emissions:	0
Unit:	LB
Auth Type Code:	Not reported
Latitude:	Not reported
Longitude:	Not reported
Permit Type:	Not reported
Permit Status:	Not reported
Issue Date:	Not reported
Expiration Date:	Not reported
County Fips:	36047
DEC Id:	2610500262
Emission Unit Id:	EI0001
Process Id:	E02EI
Contaminant Name/cas:	71432
Epa Control Code:	Not reported
Contol Eff:	Not reported
Emissions:	0.0009
Unit:	LB
Auth Type Code:	Not reported
Latitude:	Not reported
Longitude:	Not reported
Permit Type:	Not reported
Permit Status:	Not reported
Issue Date:	Not reported

NYC-TA EAST NY BUS DEPOT & SHOPS (Continued) **1004566769**

Expiration Date:	Not reported
County Fips:	36047
DEC Id:	2610500262
Emission Unit Id:	PB0001
Process Id:	PB1FP
Contaminant Name/cas:	1330207
Epa Control Code:	Not reported
Contol Eff:	Not reported
Emissions:	19.6000003
Unit:	LB
Auth Type Code:	Not reported
Latitude:	Not reported
Longitude:	Not reported

Permit Type:	Not reported
Permit Status:	Not reported
Issue Date:	Not reported
Expiration Date:	Not reported
County Fips:	36047
DEC Id:	2610500262
Emission Unit Id:	EI0001
Process Id:	E02EI
Contaminant Name/cas:	91203
Epa Control Code:	Not reported
Contol Eff:	Not reported
Emissions:	0.0001
Unit:	LB
Auth Type Code:	Not reported
Latitude:	Not reported
Longitude:	Not reported

Permit Type:	Not reported
Permit Status:	Not reported
Issue Date:	Not reported
Expiration Date:	Not reported
County Fips:	36047
DEC Id:	2610500262
Emission Unit Id:	GAS001
Process Id:	ST3FP
Contaminant Name/cas:	91203
Epa Control Code:	099
Contol Eff:	90
Emissions:	0
Unit:	LB
Auth Type Code:	Not reported
Latitude:	Not reported
Longitude:	Not reported

Permit Type:	Not reported
Permit Status:	Not reported
Issue Date:	Not reported
Expiration Date:	Not reported
County Fips:	36047
DEC Id:	2610500262
Emission Unit Id:	GAS001
Process Id:	ST3FP
Contaminant Name/cas:	85449

NYC-TA EAST NY BUS DEPOT & SHOPS (Continued) **1004566769**

Epa Control Code:	099
Contol Eff:	90
Emissions:	0.10999999
Unit:	LB
Auth Type Code:	Not reported
Latitude:	Not reported
Longitude:	Not reported
Permit Type:	Not reported
Permit Status:	Not reported
Issue Date:	Not reported
Expiration Date:	Not reported
County Fips:	36047
DEC Id:	2610500262
Emission Unit Id:	GAS001
Process Id:	ST1FP
Contaminant Name/cas:	VOC
Epa Control Code:	Not reported
Contol Eff:	Not reported
Emissions:	0.02754
Unit:	TON
Auth Type Code:	Not reported
Latitude:	Not reported
Longitude:	Not reported
Permit Type:	Not reported
Permit Status:	Not reported
Issue Date:	Not reported
Expiration Date:	Not reported
County Fips:	36047
DEC Id:	2610500262
Emission Unit Id:	EI0001
Process Id:	E04EI
Contaminant Name/cas:	SO2
Epa Control Code:	Not reported
Contol Eff:	Not reported
Emissions:	0.0003
Unit:	TON
Auth Type Code:	Not reported
Latitude:	Not reported
Longitude:	Not reported
Permit Type:	Not reported
Permit Status:	Not reported
Issue Date:	Not reported
Expiration Date:	Not reported
County Fips:	36047
DEC Id:	2610500262
Emission Unit Id:	EI0001
Process Id:	E04EI
Contaminant Name/cas:	7439921
Epa Control Code:	Not reported
Contol Eff:	Not reported
Emissions:	0.0005
Unit:	LB
Auth Type Code:	Not reported
Latitude:	Not reported

NYC-TA EAST NY BUS DEPOT & SHOPS (Continued) **1004566769**

Longitude:	Not reported
Permit Type:	Not reported
Permit Status:	Not reported
Issue Date:	Not reported
Expiration Date:	Not reported
County Fips:	36047
DEC Id:	2610500262
Emission Unit Id:	EI0001
Process Id:	E02EI
Contaminant Name/cas:	PM10-PRI
Epa Control Code:	Not reported
Contol Eff:	Not reported
Emissions:	0.01995999
Unit:	TON
Auth Type Code:	Not reported
Latitude:	Not reported
Longitude:	Not reported
Permit Type:	Not reported
Permit Status:	Not reported
Issue Date:	Not reported
Expiration Date:	Not reported
County Fips:	36047
DEC Id:	2610500262
Emission Unit Id:	EI0001
Process Id:	E02EI
Contaminant Name/cas:	207089
Epa Control Code:	Not reported
Contol Eff:	Not reported
Emissions:	0
Unit:	LB
Auth Type Code:	Not reported
Latitude:	Not reported
Longitude:	Not reported
Permit Type:	Not reported
Permit Status:	Not reported
Issue Date:	Not reported
Expiration Date:	Not reported
County Fips:	36047
DEC Id:	2610500262
Emission Unit Id:	PB0001
Process Id:	PB1FP
Contaminant Name/cas:	100414
Epa Control Code:	Not reported
Contol Eff:	Not reported
Emissions:	2.29999995
Unit:	LB
Auth Type Code:	Not reported
Latitude:	Not reported
Longitude:	Not reported
Permit Type:	Not reported
Permit Status:	Not reported
Issue Date:	Not reported
Expiration Date:	Not reported

NYC-TA EAST NY BUS DEPOT & SHOPS (Continued) **1004566769**

County Fips:	36047
DEC Id:	2610500262
Emission Unit Id:	GAS001
Process Id:	ST2FP
Contaminant Name/cas:	85449
Epa Control Code:	Not reported
Contol Eff:	Not reported
Emissions:	0.17
Unit:	LB
Auth Type Code:	Not reported
Latitude:	Not reported
Longitude:	Not reported

Permit Type:	Not reported
Permit Status:	Not reported
Issue Date:	Not reported
Expiration Date:	Not reported
County Fips:	36047
DEC Id:	2610500262
Emission Unit Id:	GAS001
Process Id:	ST2FP
Contaminant Name/cas:	71432
Epa Control Code:	Not reported
Contol Eff:	Not reported
Emissions:	0.12999999
Unit:	LB
Auth Type Code:	Not reported
Latitude:	Not reported
Longitude:	Not reported

Permit Type:	Not reported
Permit Status:	Not reported
Issue Date:	Not reported
Expiration Date:	Not reported
County Fips:	36047
DEC Id:	2610500262
Emission Unit Id:	GAS001
Process Id:	ST2FP
Contaminant Name/cas:	100414
Epa Control Code:	Not reported
Contol Eff:	Not reported
Emissions:	0.02999999
Unit:	LB
Auth Type Code:	Not reported
Latitude:	Not reported
Longitude:	Not reported

Permit Type:	Not reported
Permit Status:	Not reported
Issue Date:	Not reported
Expiration Date:	Not reported
County Fips:	36047
DEC Id:	2610500262
Emission Unit Id:	EI0001
Process Id:	E05EI
Contaminant Name/cas:	NOX
Epa Control Code:	Not reported

NYC-TA EAST NY BUS DEPOT & SHOPS (Continued) **1004566769**

Contol Eff:	Not reported
Emissions:	0.125
Unit:	TON
Auth Type Code:	Not reported
Latitude:	Not reported
Longitude:	Not reported
Permit Type:	Not reported
Permit Status:	Not reported
Issue Date:	Not reported
Expiration Date:	Not reported
County Fips:	36047
DEC Id:	2610500262
Emission Unit Id:	EI0001
Process Id:	E03EI
Contaminant Name/cas:	NOX
Epa Control Code:	Not reported
Contol Eff:	Not reported
Emissions:	0.6615
Unit:	TON
Auth Type Code:	Not reported
Latitude:	Not reported
Longitude:	Not reported
Permit Type:	Not reported
Permit Status:	Not reported
Issue Date:	Not reported
Expiration Date:	Not reported
County Fips:	36047
DEC Id:	2610500262
Emission Unit Id:	EI0001
Process Id:	E03EI
Contaminant Name/cas:	CO
Epa Control Code:	Not reported
Contol Eff:	Not reported
Emissions:	0.55565997
Unit:	TON
Auth Type Code:	Not reported
Latitude:	Not reported
Longitude:	Not reported
Permit Type:	Not reported
Permit Status:	Not reported
Issue Date:	Not reported
Expiration Date:	Not reported
County Fips:	36047
DEC Id:	2610500262
Emission Unit Id:	EI0001
Process Id:	E02EI
Contaminant Name/cas:	86737
Epa Control Code:	Not reported
Contol Eff:	Not reported
Emissions:	0
Unit:	LB
Auth Type Code:	Not reported
Latitude:	Not reported
Longitude:	Not reported

NYC-TA EAST NY BUS DEPOT & SHOPS (Continued) **1004566769**

Permit Type:	Not reported
Permit Status:	Not reported
Issue Date:	Not reported
Expiration Date:	Not reported
County Fips:	36047
DEC Id:	2610500262
Emission Unit Id:	EI0001
Process Id:	E02EI
Contaminant Name/cas:	50328
Epa Control Code:	Not reported
Contol Eff:	Not reported
Emissions:	0
Unit:	LB
Auth Type Code:	Not reported
Latitude:	Not reported
Longitude:	Not reported

Permit Type:	Not reported
Permit Status:	Not reported
Issue Date:	Not reported
Expiration Date:	Not reported
County Fips:	36047
DEC Id:	2610500262
Emission Unit Id:	EI0001
Process Id:	E01EI
Contaminant Name/cas:	SO2
Epa Control Code:	Not reported
Contol Eff:	Not reported
Emissions:	0.00396
Unit:	TON
Auth Type Code:	Not reported
Latitude:	Not reported
Longitude:	Not reported

Permit Type:	Not reported
Permit Status:	Not reported
Issue Date:	Not reported
Expiration Date:	Not reported
County Fips:	36047
DEC Id:	2610500262
Emission Unit Id:	B00001
Process Id:	B01FP
Contaminant Name/cas:	NOX
Epa Control Code:	Not reported
Contol Eff:	Not reported
Emissions:	5.2429648
Unit:	TON
Auth Type Code:	Not reported
Latitude:	Not reported
Longitude:	Not reported

Permit Type:	Not reported
Permit Status:	Not reported
Issue Date:	Not reported
Expiration Date:	Not reported
County Fips:	36047
DEC Id:	2610500262

NYC-TA EAST NY BUS DEPOT & SHOPS (Continued) **1004566769**

Emission Unit Id:	EI0001
Process Id:	E02EI
Contaminant Name/cas:	129000
Epa Control Code:	Not reported
Contol Eff:	Not reported
Emissions:	0
Unit:	LB
Auth Type Code:	Not reported
Latitude:	Not reported
Longitude:	Not reported

Permit Type:	Not reported
Permit Status:	Not reported
Issue Date:	Not reported
Expiration Date:	Not reported
County Fips:	36047
DEC Id:	2610500262
Emission Unit Id:	B00001
Process Id:	B02FP
Contaminant Name/cas:	191242
Epa Control Code:	Not reported
Contol Eff:	Not reported
Emissions:	0.0001
Unit:	LB
Auth Type Code:	Not reported
Latitude:	Not reported
Longitude:	Not reported

Permit Type:	Not reported
Permit Status:	Not reported
Issue Date:	Not reported
Expiration Date:	Not reported
County Fips:	36047
DEC Id:	2610500262
Emission Unit Id:	GAS001
Process Id:	ST1FP
Contaminant Name/cas:	85449
Epa Control Code:	Not reported
Contol Eff:	Not reported
Emissions:	0.15
Unit:	LB
Auth Type Code:	Not reported
Latitude:	Not reported
Longitude:	Not reported

Permit Type:	Not reported
Permit Status:	Not reported
Issue Date:	Not reported
Expiration Date:	Not reported
County Fips:	36047
DEC Id:	2610500262
Emission Unit Id:	EI0001
Process Id:	E05EI
Contaminant Name/cas:	CO
Epa Control Code:	Not reported
Contol Eff:	Not reported
Emissions:	0.105

NYC-TA EAST NY BUS DEPOT & SHOPS (Continued) **1004566769**

Unit:	TON
Auth Type Code:	Not reported
Latitude:	Not reported
Longitude:	Not reported
Permit Type:	Not reported
Permit Status:	Not reported
Issue Date:	Not reported
Expiration Date:	Not reported
County Fips:	36047
DEC Id:	2610500262
Emission Unit Id:	EI0001
Process Id:	E04EI
Contaminant Name/cas:	NOX
Epa Control Code:	Not reported
Contol Eff:	Not reported
Emissions:	0.05
Unit:	TON
Auth Type Code:	Not reported
Latitude:	Not reported
Longitude:	Not reported
Permit Type:	Not reported
Permit Status:	Not reported
Issue Date:	Not reported
Expiration Date:	Not reported
County Fips:	36047
DEC Id:	2610500262
Emission Unit Id:	EI0001
Process Id:	E02EI
Contaminant Name/cas:	106990
Epa Control Code:	Not reported
Contol Eff:	Not reported
Emissions:	0
Unit:	LB
Auth Type Code:	Not reported
Latitude:	Not reported
Longitude:	Not reported
Permit Type:	Not reported
Permit Status:	Not reported
Issue Date:	Not reported
Expiration Date:	Not reported
County Fips:	36047
DEC Id:	2610500262
Emission Unit Id:	EI0001
Process Id:	E01EI
Contaminant Name/cas:	PM10-PRI
Epa Control Code:	Not reported
Contol Eff:	Not reported
Emissions:	0.05015499
Unit:	TON
Auth Type Code:	Not reported
Latitude:	Not reported
Longitude:	Not reported
Permit Type:	Not reported

NYC-TA EAST NY BUS DEPOT & SHOPS (Continued) **1004566769**

Permit Status:	Not reported
Issue Date:	Not reported
Expiration Date:	Not reported
County Fips:	36047
DEC Id:	2610500262
Emission Unit Id:	EI0001
Process Id:	E01EI
Contaminant Name/cas:	CO
Epa Control Code:	Not reported
Contol Eff:	Not reported
Emissions:	0.55440002
Unit:	TON
Auth Type Code:	Not reported
Latitude:	Not reported
Longitude:	Not reported

Permit Type:	Not reported
Permit Status:	Not reported
Issue Date:	Not reported
Expiration Date:	Not reported
County Fips:	36047
DEC Id:	2610500262
Emission Unit Id:	EI0001
Process Id:	E01EI
Contaminant Name/cas:	7439921
Epa Control Code:	Not reported
Contol Eff:	Not reported
Emissions:	0.0066
Unit:	LB
Auth Type Code:	Not reported
Latitude:	Not reported
Longitude:	Not reported

Permit Type:	Not reported
Permit Status:	Not reported
Issue Date:	Not reported
Expiration Date:	Not reported
County Fips:	36047
DEC Id:	2610500262
Emission Unit Id:	B00001
Process Id:	B02FP
Contaminant Name/cas:	56553
Epa Control Code:	Not reported
Contol Eff:	Not reported
Emissions:	0.0001
Unit:	LB
Auth Type Code:	Not reported
Latitude:	Not reported
Longitude:	Not reported

Permit Type:	Not reported
Permit Status:	Not reported
Issue Date:	Not reported
Expiration Date:	Not reported
County Fips:	36047
DEC Id:	2610500262
Emission Unit Id:	B00001

NYC-TA EAST NY BUS DEPOT & SHOPS (Continued) **1004566769**

Process Id:	B02FP
Contaminant Name/cas:	129000
Epa Control Code:	Not reported
Contol Eff:	Not reported
Emissions:	0.0006
Unit:	LB
Auth Type Code:	Not reported
Latitude:	Not reported
Longitude:	Not reported

Permit Type:	Not reported
Permit Status:	Not reported
Issue Date:	Not reported
Expiration Date:	Not reported
County Fips:	36047
DEC Id:	2610500262
Emission Unit Id:	B00001
Process Id:	B02FP
Contaminant Name/cas:	110543
Epa Control Code:	Not reported
Contol Eff:	Not reported
Emissions:	133.089996
Unit:	LB
Auth Type Code:	Not reported
Latitude:	Not reported
Longitude:	Not reported

Permit Type:	Not reported
Permit Status:	Not reported
Issue Date:	Not reported
Expiration Date:	Not reported
County Fips:	36047
DEC Id:	2610500262
Emission Unit Id:	B00001
Process Id:	B01FP
Contaminant Name/cas:	PM10-PRI
Epa Control Code:	Not reported
Contol Eff:	Not reported
Emissions:	0.40716
Unit:	TON
Auth Type Code:	Not reported
Latitude:	Not reported
Longitude:	Not reported

Permit Type:	Not reported
Permit Status:	Not reported
Issue Date:	Not reported
Expiration Date:	Not reported
County Fips:	36047
DEC Id:	2610500262
Emission Unit Id:	PB0001
Process Id:	PB2FP
Contaminant Name/cas:	78933
Epa Control Code:	Not reported
Contol Eff:	Not reported
Emissions:	49
Unit:	LB

NYC-TA EAST NY BUS DEPOT & SHOPS (Continued) **1004566769**

Auth Type Code:	Not reported
Latitude:	Not reported
Longitude:	Not reported
Permit Type:	Not reported
Permit Status:	Not reported
Issue Date:	Not reported
Expiration Date:	Not reported
County Fips:	36047
DEC Id:	2610500262
Emission Unit Id:	PB0001
Process Id:	PB1FP
Contaminant Name/cas:	PM10-PRI
Epa Control Code:	086
Contol Eff:	80
Emissions:	0.0705
Unit:	TON
Auth Type Code:	Not reported
Latitude:	Not reported
Longitude:	Not reported
Permit Type:	Not reported
Permit Status:	Not reported
Issue Date:	Not reported
Expiration Date:	Not reported
County Fips:	36047
DEC Id:	2610500262
Emission Unit Id:	EI0001
Process Id:	E02EI
Contaminant Name/cas:	218019
Epa Control Code:	Not reported
Contol Eff:	Not reported
Emissions:	0
Unit:	LB
Auth Type Code:	Not reported
Latitude:	Not reported
Longitude:	Not reported
Permit Type:	Not reported
Permit Status:	Not reported
Issue Date:	Not reported
Expiration Date:	Not reported
County Fips:	36047
DEC Id:	2610500262
Emission Unit Id:	PB0001
Process Id:	PB2FP
Contaminant Name/cas:	VOC
Epa Control Code:	Not reported
Contol Eff:	Not reported
Emissions:	0.165
Unit:	TON
Auth Type Code:	Not reported
Latitude:	Not reported
Longitude:	Not reported
Permit Type:	Not reported
Permit Status:	Not reported

NYC-TA EAST NY BUS DEPOT & SHOPS (Continued) **1004566769**

Issue Date:	Not reported
Expiration Date:	Not reported
County Fips:	36047
DEC Id:	2610500262
Emission Unit Id:	GAS001
Process Id:	ST2FP
Contaminant Name/cas:	VOC
Epa Control Code:	Not reported
Contol Eff:	Not reported
Emissions:	0.01428999
Unit:	TON
Auth Type Code:	Not reported
Latitude:	Not reported
Longitude:	Not reported

Permit Type:	Not reported
Permit Status:	Not reported
Issue Date:	Not reported
Expiration Date:	Not reported
County Fips:	36047
DEC Id:	2610500262
Emission Unit Id:	EI0001
Process Id:	E02EI
Contaminant Name/cas:	CO
Epa Control Code:	Not reported
Contol Eff:	Not reported
Emissions:	0.06118
Unit:	TON
Auth Type Code:	Not reported
Latitude:	Not reported
Longitude:	Not reported

Permit Type:	Not reported
Permit Status:	Not reported
Issue Date:	Not reported
Expiration Date:	Not reported
County Fips:	36047
DEC Id:	2610500262
Emission Unit Id:	GAS001
Process Id:	ST3FP
Contaminant Name/cas:	71432
Epa Control Code:	099
Contol Eff:	90
Emissions:	0.07999999
Unit:	LB
Auth Type Code:	Not reported
Latitude:	Not reported
Longitude:	Not reported

Permit Type:	Not reported
Permit Status:	Not reported
Issue Date:	Not reported
Expiration Date:	Not reported
County Fips:	36047
DEC Id:	2610500262
Emission Unit Id:	B00001
Process Id:	B02FP

NYC-TA EAST NY BUS DEPOT & SHOPS (Continued) **1004566769**

Contaminant Name/cas:	CO
Epa Control Code:	Not reported
Contol Eff:	Not reported
Emissions:	4.62
Unit:	TON
Auth Type Code:	Not reported
Latitude:	Not reported
Longitude:	Not reported
Permit Type:	Not reported
Permit Status:	Not reported
Issue Date:	Not reported
Expiration Date:	Not reported
County Fips:	36047
DEC Id:	2610500262
Emission Unit Id:	B00001
Process Id:	B02FP
Contaminant Name/cas:	86737
Epa Control Code:	Not reported
Contol Eff:	Not reported
Emissions:	0.0003
Unit:	LB
Auth Type Code:	Not reported
Latitude:	Not reported
Longitude:	Not reported
Permit Type:	Not reported
Permit Status:	Not reported
Issue Date:	Not reported
Expiration Date:	Not reported
County Fips:	36047
DEC Id:	2610500262
Emission Unit Id:	B00001
Process Id:	B02FP
Contaminant Name/cas:	7440417
Epa Control Code:	Not reported
Contol Eff:	Not reported
Emissions:	0.0013
Unit:	LB
Auth Type Code:	Not reported
Latitude:	Not reported
Longitude:	Not reported
Permit Type:	Not reported
Permit Status:	Not reported
Issue Date:	Not reported
Expiration Date:	Not reported
County Fips:	36047
DEC Id:	2610500262
Emission Unit Id:	B00001
Process Id:	B02FP
Contaminant Name/cas:	7440382
Epa Control Code:	Not reported
Contol Eff:	Not reported
Emissions:	0.02
Unit:	LB
Auth Type Code:	Not reported

NYC-TA EAST NY BUS DEPOT & SHOPS (Continued) **1004566769**

Latitude:	Not reported
Longitude:	Not reported
Permit Type:	Not reported
Permit Status:	Not reported
Issue Date:	Not reported
Expiration Date:	Not reported
County Fips:	36047
DEC Id:	2610500262
Emission Unit Id:	B00001
Process Id:	B02FP
Contaminant Name/cas:	7439976
Epa Control Code:	Not reported
Contol Eff:	Not reported
Emissions:	0.02
Unit:	LB
Auth Type Code:	Not reported
Latitude:	Not reported
Longitude:	Not reported
Permit Type:	Not reported
Permit Status:	Not reported
Issue Date:	Not reported
Expiration Date:	Not reported
County Fips:	36047
DEC Id:	2610500262
Emission Unit Id:	B00001
Process Id:	B02FP
Contaminant Name/cas:	50000
Epa Control Code:	Not reported
Contol Eff:	Not reported
Emissions:	5.53999996
Unit:	LB
Auth Type Code:	Not reported
Latitude:	Not reported
Longitude:	Not reported
Permit Type:	Not reported
Permit Status:	Not reported
Issue Date:	Not reported
Expiration Date:	Not reported
County Fips:	36047
DEC Id:	2610500262
Emission Unit Id:	GAS001
Process Id:	ST2FP
Contaminant Name/cas:	91203
Epa Control Code:	Not reported
Contol Eff:	Not reported
Emissions:	0
Unit:	LB
Auth Type Code:	Not reported
Latitude:	Not reported
Longitude:	Not reported
Permit Type:	Not reported
Permit Status:	Not reported
Issue Date:	Not reported

NYC-TA EAST NY BUS DEPOT & SHOPS (Continued) **1004566769**

Expiration Date:	Not reported
County Fips:	36047
DEC Id:	2610500262
Emission Unit Id:	EI0001
Process Id:	E04EI
Contaminant Name/cas:	CO
Epa Control Code:	Not reported
Contol Eff:	Not reported
Emissions:	0.042
Unit:	TON
Auth Type Code:	Not reported
Latitude:	Not reported
Longitude:	Not reported

Permit Type:	Not reported
Permit Status:	Not reported
Issue Date:	Not reported
Expiration Date:	Not reported
County Fips:	36047
DEC Id:	2610500262
Emission Unit Id:	PB0001
Process Id:	PB1FP
Contaminant Name/cas:	VOC
Epa Control Code:	Not reported
Contol Eff:	Not reported
Emissions:	0.52429998
Unit:	TON
Auth Type Code:	Not reported
Latitude:	Not reported
Longitude:	Not reported

Permit Type:	Not reported
Permit Status:	Not reported
Issue Date:	Not reported
Expiration Date:	Not reported
County Fips:	36047
DEC Id:	2610500262
Emission Unit Id:	GAS001
Process Id:	ST3FP
Contaminant Name/cas:	1634044
Epa Control Code:	099
Contol Eff:	90
Emissions:	1.83000004
Unit:	LB
Auth Type Code:	Not reported
Latitude:	Not reported
Longitude:	Not reported

Permit Type:	Not reported
Permit Status:	Not reported
Issue Date:	Not reported
Expiration Date:	Not reported
County Fips:	36047
DEC Id:	2610500262
Emission Unit Id:	GAS001
Process Id:	ST3FP
Contaminant Name/cas:	108883

NYC-TA EAST NY BUS DEPOT & SHOPS (Continued) **1004566769**

Epa Control Code:	099
Contol Eff:	90
Emissions:	0.23
Unit:	LB
Auth Type Code:	Not reported
Latitude:	Not reported
Longitude:	Not reported
Permit Type:	Not reported
Permit Status:	Not reported
Issue Date:	Not reported
Expiration Date:	Not reported
County Fips:	36047
DEC Id:	2610500262
Emission Unit Id:	GAS001
Process Id:	ST1FP
Contaminant Name/cas:	1330207
Epa Control Code:	Not reported
Contol Eff:	Not reported
Emissions:	0.15
Unit:	LB
Auth Type Code:	Not reported
Latitude:	Not reported
Longitude:	Not reported
Permit Type:	Not reported
Permit Status:	Not reported
Issue Date:	Not reported
Expiration Date:	Not reported
County Fips:	36047
DEC Id:	2610500262
Emission Unit Id:	GAS001
Process Id:	ST1FP
Contaminant Name/cas:	108883
Epa Control Code:	Not reported
Contol Eff:	Not reported
Emissions:	0.33000001
Unit:	LB
Auth Type Code:	Not reported
Latitude:	Not reported
Longitude:	Not reported
Permit Type:	Not reported
Permit Status:	Not reported
Issue Date:	Not reported
Expiration Date:	Not reported
County Fips:	36047
DEC Id:	2610500262
Emission Unit Id:	GAS001
Process Id:	ST1FP
Contaminant Name/cas:	100414
Epa Control Code:	Not reported
Contol Eff:	Not reported
Emissions:	0.02999999
Unit:	LB
Auth Type Code:	Not reported
Latitude:	Not reported

NYC-TA EAST NY BUS DEPOT & SHOPS (Continued) **1004566769**

Longitude:	Not reported
Permit Type:	Not reported
Permit Status:	Not reported
Issue Date:	Not reported
Expiration Date:	Not reported
County Fips:	36047
DEC Id:	2610500262
Emission Unit Id:	EI0001
Process Id:	E02EI
Contaminant Name/cas:	SO2
Epa Control Code:	Not reported
Contol Eff:	Not reported
Emissions:	0.01867499
Unit:	TON
Auth Type Code:	Not reported
Latitude:	Not reported
Longitude:	Not reported
Permit Type:	Not reported
Permit Status:	Not reported
Issue Date:	Not reported
Expiration Date:	Not reported
County Fips:	36047
DEC Id:	2610500262
Emission Unit Id:	GAS001
Process Id:	ST1FP
Contaminant Name/cas:	1634044
Epa Control Code:	Not reported
Contol Eff:	Not reported
Emissions:	2.60999989
Unit:	LB
Auth Type Code:	Not reported
Latitude:	Not reported
Longitude:	Not reported
Permit Type:	Not reported
Permit Status:	Not reported
Issue Date:	Not reported
Expiration Date:	Not reported
County Fips:	36047
DEC Id:	2610500262
Emission Unit Id:	EI0001
Process Id:	E05EI
Contaminant Name/cas:	PM10-PRI
Epa Control Code:	Not reported
Contol Eff:	Not reported
Emissions:	0.00949499
Unit:	TON
Auth Type Code:	Not reported
Latitude:	Not reported
Longitude:	Not reported
Permit Type:	Not reported
Permit Status:	Not reported
Issue Date:	Not reported
Expiration Date:	Not reported

NYC-TA EAST NY BUS DEPOT & SHOPS (Continued) **1004566769**

County Fips:	36047
DEC Id:	2610500262
Emission Unit Id:	EI0001
Process Id:	E03EI
Contaminant Name/cas:	7439921
Epa Control Code:	Not reported
Contol Eff:	Not reported
Emissions:	0.0066
Unit:	LB
Auth Type Code:	Not reported
Latitude:	Not reported
Longitude:	Not reported

Permit Type:	Not reported
Permit Status:	Not reported
Issue Date:	Not reported
Expiration Date:	Not reported
County Fips:	36047
DEC Id:	2610500262
Emission Unit Id:	EI0001
Process Id:	E02EI
Contaminant Name/cas:	85018
Epa Control Code:	Not reported
Contol Eff:	Not reported
Emissions:	0
Unit:	LB
Auth Type Code:	Not reported
Latitude:	Not reported
Longitude:	Not reported

Permit Type:	Not reported
Permit Status:	Not reported
Issue Date:	Not reported
Expiration Date:	Not reported
County Fips:	36047
DEC Id:	2610500262
Emission Unit Id:	GAS001
Process Id:	ST3FP
Contaminant Name/cas:	1330207
Epa Control Code:	099
Contol Eff:	90
Emissions:	0.17
Unit:	LB
Auth Type Code:	Not reported
Latitude:	Not reported
Longitude:	Not reported

Permit Type:	Not reported
Permit Status:	Not reported
Issue Date:	Not reported
Expiration Date:	Not reported
County Fips:	36047
DEC Id:	2610500262
Emission Unit Id:	GAS001
Process Id:	ST2FP
Contaminant Name/cas:	110543
Epa Control Code:	Not reported

NYC-TA EAST NY BUS DEPOT & SHOPS (Continued) **1004566769**

Contol Eff:	Not reported
Emissions:	0.46
Unit:	LB
Auth Type Code:	Not reported
Latitude:	Not reported
Longitude:	Not reported
Permit Type:	Not reported
Permit Status:	Not reported
Issue Date:	Not reported
Expiration Date:	Not reported
County Fips:	36047
DEC Id:	2610500262
Emission Unit Id:	GAS001
Process Id:	ST1FP
Contaminant Name/cas:	91203
Epa Control Code:	Not reported
Contol Eff:	Not reported
Emissions:	0.89999997
Unit:	LB
Auth Type Code:	Not reported
Latitude:	Not reported
Longitude:	Not reported
Permit Type:	Not reported
Permit Status:	Not reported
Issue Date:	Not reported
Expiration Date:	Not reported
County Fips:	36047
DEC Id:	2610500262
Emission Unit Id:	EI0001
Process Id:	E05EI
Contaminant Name/cas:	SO2
Epa Control Code:	Not reported
Contol Eff:	Not reported
Emissions:	0.00075
Unit:	TON
Auth Type Code:	Not reported
Latitude:	Not reported
Longitude:	Not reported
Permit Type:	Not reported
Permit Status:	Not reported
Issue Date:	Not reported
Expiration Date:	Not reported
County Fips:	36047
DEC Id:	2610500262
Emission Unit Id:	EI0001
Process Id:	E05EI
Contaminant Name/cas:	7439921
Epa Control Code:	Not reported
Contol Eff:	Not reported
Emissions:	0.0013
Unit:	LB
Auth Type Code:	Not reported
Latitude:	Not reported
Longitude:	Not reported

NYC-TA EAST NY BUS DEPOT & SHOPS (Continued) **1004566769**

Permit Type:	Not reported
Permit Status:	Not reported
Issue Date:	Not reported
Expiration Date:	Not reported
County Fips:	36047
DEC Id:	2610500262
Emission Unit Id:	EI0001
Process Id:	E02EI
Contaminant Name/cas:	75070
Epa Control Code:	Not reported
Contol Eff:	Not reported
Emissions:	0.0007
Unit:	LB
Auth Type Code:	Not reported
Latitude:	Not reported
Longitude:	Not reported

Permit Type:	Not reported
Permit Status:	Not reported
Issue Date:	Not reported
Expiration Date:	Not reported
County Fips:	36047
DEC Id:	2610500262
Emission Unit Id:	EI0001
Process Id:	E02EI
Contaminant Name/cas:	56553
Epa Control Code:	Not reported
Contol Eff:	Not reported
Emissions:	0
Unit:	LB
Auth Type Code:	Not reported
Latitude:	Not reported
Longitude:	Not reported

Permit Type:	Not reported
Permit Status:	Not reported
Issue Date:	Not reported
Expiration Date:	Not reported
County Fips:	36047
DEC Id:	2610500262
Emission Unit Id:	B00001
Process Id:	B02FP
Contaminant Name/cas:	7440439
Epa Control Code:	Not reported
Contol Eff:	Not reported
Emissions:	0.11999999
Unit:	LB
Auth Type Code:	Not reported
Latitude:	Not reported
Longitude:	Not reported

Permit Type:	Not reported
Permit Status:	Not reported
Issue Date:	Not reported
Expiration Date:	Not reported
County Fips:	36047
DEC Id:	2610500262

NYC-TA EAST NY BUS DEPOT & SHOPS (Continued) **1004566769**

Emission Unit Id:	B00001
Process Id:	B02FP
Contaminant Name/cas:	205992
Epa Control Code:	Not reported
Contol Eff:	Not reported
Emissions:	0.0002
Unit:	LB
Auth Type Code:	Not reported
Latitude:	Not reported
Longitude:	Not reported
Permit Type:	Not reported
Permit Status:	Not reported
Issue Date:	Not reported
Expiration Date:	Not reported
County Fips:	36047
DEC Id:	2610500262
Emission Unit Id:	B00001
Process Id:	B01FP
Contaminant Name/cas:	SO2
Epa Control Code:	Not reported
Contol Eff:	Not reported
Emissions:	5.2541201
Unit:	TON
Auth Type Code:	Not reported
Latitude:	Not reported
Longitude:	Not reported
Permit Type:	Not reported
Permit Status:	Not reported
Issue Date:	Not reported
Expiration Date:	Not reported
County Fips:	36047
DEC Id:	2610500262
Emission Unit Id:	EI0001
Process Id:	E02EI
Contaminant Name/cas:	107028
Epa Control Code:	Not reported
Contol Eff:	Not reported
Emissions:	0.0001
Unit:	LB
Auth Type Code:	Not reported
Latitude:	Not reported
Longitude:	Not reported
Permit Type:	Not reported
Permit Status:	Not reported
Issue Date:	Not reported
Expiration Date:	Not reported
County Fips:	36047
DEC Id:	2610500262
Emission Unit Id:	EI0001
Process Id:	E01EI
Contaminant Name/cas:	VOC
Epa Control Code:	Not reported
Contol Eff:	Not reported
Emissions:	0.03629999

NYC-TA EAST NY BUS DEPOT & SHOPS (Continued) **1004566769**

Unit: TON
Auth Type Code: Not reported
Latitude: Not reported
Longitude: Not reported

Permit Type: Not reported
Permit Status: Not reported
Issue Date: Not reported
Expiration Date: Not reported
County Fips: 36047
DEC Id: 2610500262
Emission Unit Id: EI0001
Process Id: E01EI
Contaminant Name/cas: NOX
Epa Control Code: Not reported
Contol Eff: Not reported
Emissions: 0.66
Unit: TON
Auth Type Code: Not reported
Latitude: Not reported
Longitude: Not reported

Permit Type: Not reported
Permit Status: Not reported
Issue Date: Not reported
Expiration Date: Not reported
County Fips: 36047
DEC Id: 2610500262
Emission Unit Id: B00001
Process Id: B02FP
Contaminant Name/cas: NOX
Epa Control Code: Not reported
Contol Eff: Not reported
Emissions: 5.5
Unit: TON
Auth Type Code: Not reported
Latitude: Not reported
Longitude: Not reported

Permit Type: Not reported
Permit Status: Not reported
Issue Date: Not reported
Expiration Date: Not reported
County Fips: 36047
DEC Id: 2610500262
Emission Unit Id: B00001
Process Id: B02FP
Contaminant Name/cas: 7440484
Epa Control Code: Not reported
Contol Eff: Not reported
Emissions: 0.0092
Unit: LB
Auth Type Code: Not reported
Latitude: Not reported
Longitude: Not reported

Permit Type: Not reported

NYC-TA EAST NY BUS DEPOT & SHOPS (Continued) **1004566769**

Permit Status:	Not reported
Issue Date:	Not reported
Expiration Date:	Not reported
County Fips:	36047
DEC Id:	2610500262
Emission Unit Id:	B00001
Process Id:	B02FP
Contaminant Name/cas:	7440020
Epa Control Code:	Not reported
Contol Eff:	Not reported
Emissions:	0.23
Unit:	LB
Auth Type Code:	Not reported
Latitude:	Not reported
Longitude:	Not reported

Permit Type:	Not reported
Permit Status:	Not reported
Issue Date:	Not reported
Expiration Date:	Not reported
County Fips:	36047
DEC Id:	2610500262
Emission Unit Id:	B00001
Process Id:	B02FP
Contaminant Name/cas:	218019
Epa Control Code:	Not reported
Contol Eff:	Not reported
Emissions:	0.0001
Unit:	LB
Auth Type Code:	Not reported
Latitude:	Not reported
Longitude:	Not reported

Permit Type:	Not reported
Permit Status:	Not reported
Issue Date:	Not reported
Expiration Date:	Not reported
County Fips:	36047
DEC Id:	2610500262
Emission Unit Id:	B00001
Process Id:	B02FP
Contaminant Name/cas:	206440
Epa Control Code:	Not reported
Contol Eff:	Not reported
Emissions:	0.0003
Unit:	LB
Auth Type Code:	Not reported
Latitude:	Not reported
Longitude:	Not reported

Permit Type:	Not reported
Permit Status:	Not reported
Issue Date:	Not reported
Expiration Date:	Not reported
County Fips:	36047
DEC Id:	2610500262
Emission Unit Id:	B00001

NYC-TA EAST NY BUS DEPOT & SHOPS (Continued) **1004566769**

Process Id:	B02FP
Contaminant Name/cas:	120127
Epa Control Code:	Not reported
Contol Eff:	Not reported
Emissions:	0.0003
Unit:	LB
Auth Type Code:	Not reported
Latitude:	Not reported
Longitude:	Not reported
Permit Type:	Not reported
Permit Status:	Not reported
Issue Date:	Not reported
Expiration Date:	Not reported
County Fips:	36047
DEC Id:	2610500262
Emission Unit Id:	EI0001
Process Id:	E02EI
Contaminant Name/cas:	50000
Epa Control Code:	Not reported
Contol Eff:	Not reported
Emissions:	0.0011
Unit:	LB
Auth Type Code:	Not reported
Latitude:	Not reported
Longitude:	Not reported
Permit Type:	Not reported
Permit Status:	Not reported
Issue Date:	Not reported
Expiration Date:	Not reported
County Fips:	36047
DEC Id:	2610500262
Emission Unit Id:	B00001
Process Id:	B01FP
Contaminant Name/cas:	VOC
Epa Control Code:	Not reported
Contol Eff:	Not reported
Emissions:	0.12130999
Unit:	TON
Auth Type Code:	Not reported
Latitude:	Not reported
Longitude:	Not reported
Permit Type:	Not reported
Permit Status:	Not reported
Issue Date:	Not reported
Expiration Date:	Not reported
County Fips:	36047
DEC Id:	2610500262
Emission Unit Id:	B00001
Process Id:	B01FP
Contaminant Name/cas:	NH3
Epa Control Code:	Not reported
Contol Eff:	Not reported
Emissions:	178.479995
Unit:	LB

NYC-TA EAST NY BUS DEPOT & SHOPS (Continued) **1004566769**

Auth Type Code:	Not reported
Latitude:	Not reported
Longitude:	Not reported
Permit Type:	Not reported
Permit Status:	Not reported
Issue Date:	Not reported
Expiration Date:	Not reported
County Fips:	36047
DEC Id:	2610500262
Emission Unit Id:	B00001
Process Id:	B02FP
Contaminant Name/cas:	SO2
Epa Control Code:	Not reported
Contol Eff:	Not reported
Emissions:	0.033
Unit:	TON
Auth Type Code:	Not reported
Latitude:	Not reported
Longitude:	Not reported
Permit Type:	Not reported
Permit Status:	Not reported
Issue Date:	Not reported
Expiration Date:	Not reported
County Fips:	36047
DEC Id:	2610500262
Emission Unit Id:	B00001
Process Id:	B02FP
Contaminant Name/cas:	7440473
Epa Control Code:	Not reported
Contol Eff:	Not reported
Emissions:	0.15
Unit:	LB
Auth Type Code:	Not reported
Latitude:	Not reported
Longitude:	Not reported
Permit Type:	Not reported
Permit Status:	Not reported
Issue Date:	Not reported
Expiration Date:	Not reported
County Fips:	36047
DEC Id:	2610500262
Emission Unit Id:	B00001
Process Id:	B02FP
Contaminant Name/cas:	7439965
Epa Control Code:	Not reported
Contol Eff:	Not reported
Emissions:	0.03999999
Unit:	LB
Auth Type Code:	Not reported
Latitude:	Not reported
Longitude:	Not reported
Permit Type:	Not reported
Permit Status:	Not reported

NYC-TA EAST NY BUS DEPOT & SHOPS (Continued) **1004566769**

Issue Date:	Not reported
Expiration Date:	Not reported
County Fips:	36047
DEC Id:	2610500262
Emission Unit Id:	B00001
Process Id:	B01FP
Contaminant Name/cas:	7782492
Epa Control Code:	Not reported
Contol Eff:	Not reported
Emissions:	0.0085
Unit:	LB
Auth Type Code:	Not reported
Latitude:	Not reported
Longitude:	Not reported

Permit Type:	Not reported
Permit Status:	Not reported
Issue Date:	Not reported
Expiration Date:	Not reported
County Fips:	36047
DEC Id:	2610500262
Emission Unit Id:	B00001
Process Id:	B02FP
Contaminant Name/cas:	NH3
Epa Control Code:	Not reported
Contol Eff:	Not reported
Emissions:	53.9000015
Unit:	LB
Auth Type Code:	Not reported
Latitude:	Not reported
Longitude:	Not reported

Permit Type:	Not reported
Permit Status:	Not reported
Issue Date:	Not reported
Expiration Date:	Not reported
County Fips:	36047
DEC Id:	2610500262
Emission Unit Id:	B00001
Process Id:	B02FP
Contaminant Name/cas:	91203
Epa Control Code:	Not reported
Contol Eff:	Not reported
Emissions:	0.03999999
Unit:	LB
Auth Type Code:	Not reported
Latitude:	Not reported
Longitude:	Not reported

Permit Type:	Not reported
Permit Status:	Not reported
Issue Date:	Not reported
Expiration Date:	Not reported
County Fips:	36047
DEC Id:	2610500262
Emission Unit Id:	B00001
Process Id:	B02FP

NYC-TA EAST NY BUS DEPOT & SHOPS (Continued) **1004566769**

Contaminant Name/cas:	PM10-PRI
Epa Control Code:	Not reported
Contol Eff:	Not reported
Emissions:	0.41558999
Unit:	TON
Auth Type Code:	Not reported
Latitude:	Not reported
Longitude:	Not reported
Permit Type:	Not reported
Permit Status:	Not reported
Issue Date:	Not reported
Expiration Date:	Not reported
County Fips:	36047
DEC Id:	2610500262
Emission Unit Id:	B00001
Process Id:	B02FP
Contaminant Name/cas:	7782492
Epa Control Code:	Not reported
Contol Eff:	Not reported
Emissions:	0.0026
Unit:	LB
Auth Type Code:	Not reported
Latitude:	Not reported
Longitude:	Not reported
Permit Type:	Not reported
Permit Status:	Not reported
Issue Date:	Not reported
Expiration Date:	Not reported
County Fips:	36047
DEC Id:	2610500262
Emission Unit Id:	EI0001
Process Id:	E02EI
Contaminant Name/cas:	205992
Epa Control Code:	Not reported
Contol Eff:	Not reported
Emissions:	0
Unit:	LB
Auth Type Code:	Not reported
Latitude:	Not reported
Longitude:	Not reported
Permit Type:	Not reported
Permit Status:	Not reported
Issue Date:	Not reported
Expiration Date:	Not reported
County Fips:	36047
DEC Id:	2610500262
Emission Unit Id:	EI0001
Process Id:	E02EI
Contaminant Name/cas:	120127
Epa Control Code:	Not reported
Contol Eff:	Not reported
Emissions:	0
Unit:	LB
Auth Type Code:	Not reported

NYC-TA EAST NY BUS DEPOT & SHOPS (Continued) **1004566769**

Latitude:	Not reported
Longitude:	Not reported
Permit Type:	Not reported
Permit Status:	Not reported
Issue Date:	Not reported
Expiration Date:	Not reported
County Fips:	36047
DEC Id:	2610500262
Emission Unit Id:	EI0001
Process Id:	E02EI
Contaminant Name/cas:	108883
Epa Control Code:	Not reported
Contol Eff:	Not reported
Emissions:	0.0004
Unit:	LB
Auth Type Code:	Not reported
Latitude:	Not reported
Longitude:	Not reported
Permit Type:	Not reported
Permit Status:	Not reported
Issue Date:	Not reported
Expiration Date:	Not reported
County Fips:	36047
DEC Id:	2610500262
Emission Unit Id:	BLB001
Process Id:	BL1FP
Contaminant Name/cas:	7439976
Epa Control Code:	Not reported
Contol Eff:	Not reported
Emissions:	0
Unit:	LB
Auth Type Code:	Not reported
Latitude:	Not reported
Longitude:	Not reported
Permit Type:	Not reported
Permit Status:	Not reported
Issue Date:	Not reported
Expiration Date:	Not reported
County Fips:	36047
DEC Id:	2610500262
Emission Unit Id:	B00001
Process Id:	B02FP
Contaminant Name/cas:	71432
Epa Control Code:	Not reported
Contol Eff:	Not reported
Emissions:	0.15
Unit:	LB
Auth Type Code:	Not reported
Latitude:	Not reported
Longitude:	Not reported
Permit Type:	Not reported
Permit Status:	Not reported
Issue Date:	Not reported

NYC-TA EAST NY BUS DEPOT & SHOPS (Continued) **1004566769**

Expiration Date:	Not reported
County Fips:	36047
DEC Id:	2610500262
Emission Unit Id:	B00001
Process Id:	B01FP
Contaminant Name/cas:	CO
Epa Control Code:	Not reported
Contol Eff:	Not reported
Emissions:	0.55776001
Unit:	TON
Auth Type Code:	Not reported
Latitude:	Not reported
Longitude:	Not reported

Permit Type:	Not reported
Permit Status:	Not reported
Issue Date:	Not reported
Expiration Date:	Not reported
County Fips:	36047
DEC Id:	2610500262
Emission Unit Id:	B00001
Process Id:	B02FP
Contaminant Name/cas:	7439921
Epa Control Code:	Not reported
Contol Eff:	Not reported
Emissions:	0.05
Unit:	LB
Auth Type Code:	Not reported
Latitude:	Not reported
Longitude:	Not reported

Permit Type:	Not reported
Permit Status:	Not reported
Issue Date:	Not reported
Expiration Date:	Not reported
County Fips:	36047
DEC Id:	2610500262
Emission Unit Id:	B00001
Process Id:	B02FP
Contaminant Name/cas:	50328
Epa Control Code:	Not reported
Contol Eff:	Not reported
Emissions:	0.0001
Unit:	LB
Auth Type Code:	Not reported
Latitude:	Not reported
Longitude:	Not reported

Permit Type:	Not reported
Permit Status:	Not reported
Issue Date:	Not reported
Expiration Date:	Not reported
County Fips:	36047
DEC Id:	2610500262
Emission Unit Id:	B00001
Process Id:	B02FP
Contaminant Name/cas:	108883

NYC-TA EAST NY BUS DEPOT & SHOPS (Continued) **1004566769**

Epa Control Code:	Not reported
Contol Eff:	Not reported
Emissions:	0.25
Unit:	LB
Auth Type Code:	Not reported
Latitude:	Not reported
Longitude:	Not reported
Permit Type:	Not reported
Permit Status:	Not reported
Issue Date:	Not reported
Expiration Date:	Not reported
County Fips:	36047
DEC Id:	2610500262
Emission Unit Id:	B00001
Process Id:	B02FP
Contaminant Name/cas:	85018
Epa Control Code:	Not reported
Contol Eff:	Not reported
Emissions:	0.0013
Unit:	LB
Auth Type Code:	Not reported
Latitude:	Not reported
Longitude:	Not reported
Permit Type:	Not reported
Permit Status:	Not reported
Issue Date:	Not reported
Expiration Date:	Not reported
County Fips:	36047
DEC Id:	2610500262
Emission Unit Id:	B00001
Process Id:	B02FP
Contaminant Name/cas:	83329
Epa Control Code:	Not reported
Contol Eff:	Not reported
Emissions:	0.0002
Unit:	LB
Auth Type Code:	Not reported
Latitude:	Not reported
Longitude:	Not reported
Permit Type:	Not reported
Permit Status:	Not reported
Issue Date:	Not reported
Expiration Date:	Not reported
County Fips:	36047
DEC Id:	2610500262
Emission Unit Id:	B00001
Process Id:	B02FP
Contaminant Name/cas:	207089
Epa Control Code:	Not reported
Contol Eff:	Not reported
Emissions:	0.0001
Unit:	LB
Auth Type Code:	Not reported
Latitude:	Not reported

NYC-TA EAST NY BUS DEPOT & SHOPS (Continued) **1004566769**

Longitude: Not reported

Permit Type: Not reported
Permit Status: Not reported
Issue Date: Not reported
Expiration Date: Not reported
County Fips: 36047
DEC Id: 2610500262
Emission Unit Id: B00001
Process Id: B01FP
Contaminant Name/cas: 7440417
Epa Control Code: Not reported
Contol Eff: Not reported
Emissions: 0.0009
Unit: LB
Auth Type Code: Not reported
Latitude: Not reported
Longitude: Not reported

Permit Type: Not reported
Permit Status: Not reported
Issue Date: Not reported
Expiration Date: Not reported
County Fips: 36047
DEC Id: 2610500262
Emission Unit Id: B00001
Process Id: B01FP
Contaminant Name/cas: 50000
Epa Control Code: Not reported
Contol Eff: Not reported
Emissions: 9.47999954
Unit: LB
Auth Type Code: Not reported
Latitude: Not reported
Longitude: Not reported

Permit Type: Not reported
Permit Status: Not reported
Issue Date: Not reported
Expiration Date: Not reported
County Fips: 36047
DEC Id: 2610500262
Emission Unit Id: EI0001
Process Id: E02EI
Contaminant Name/cas: 1330207
Epa Control Code: Not reported
Contol Eff: Not reported
Emissions: 0.0003
Unit: LB
Auth Type Code: Not reported
Latitude: Not reported
Longitude: Not reported

Permit Type: Not reported
Permit Status: Not reported
Issue Date: Not reported
Expiration Date: Not reported

NYC-TA EAST NY BUS DEPOT & SHOPS (Continued) **1004566769**

County Fips:	36047
DEC Id:	2610500262
Emission Unit Id:	EI0001
Process Id:	E02EI
Contaminant Name/cas:	206440
Epa Control Code:	Not reported
Contol Eff:	Not reported
Emissions:	0
Unit:	LB
Auth Type Code:	Not reported
Latitude:	Not reported
Longitude:	Not reported

Permit Type:	Not reported
Permit Status:	Not reported
Issue Date:	Not reported
Expiration Date:	Not reported
County Fips:	36047
DEC Id:	2610500262
Emission Unit Id:	EI0001
Process Id:	E02EI
Contaminant Name/cas:	191242
Epa Control Code:	Not reported
Contol Eff:	Not reported
Emissions:	0
Unit:	LB
Auth Type Code:	Not reported
Latitude:	Not reported
Longitude:	Not reported

N113 **CON EDISON** **NY MANIFEST** **S119077087**
East **44 GEORGIA AVE** **N/A**
1/8-1/4 **BROOKLYN, NY 11207**
0.200 mi.
1057 ft. **Site 13 of 15 in cluster N**

Relative:
Lower

Actual:
60 ft.

NY MANIFEST:

Country:	USA
EPA ID:	NYP004820326
Facility Status:	Not reported
Location Address 1:	OPP 44 GEORGIA AVE
Code:	BP
Location Address 2:	SB 26258
Total Tanks:	Not reported
Location City:	BROOKLYN
Location State:	NY
Location Zip:	Not reported
Location Zip 4:	Not reported

NY MANIFEST:

EPAID:	NYP004820326
Mailing Name:	CON EDISON
Mailing Contact:	DENNIS HUACON
Mailing Address 1:	4 IRVING PL 15TH FL
Mailing Address 2:	Not reported
Mailing City:	NEW YORK
Mailing State:	NY
Mailing Zip:	10003

CON EDISON (Continued) **S119077087**

Mailing Zip 4:	Not reported
Mailing Country:	USA
Mailing Phone:	2124603770

NY MANIFEST:

Document ID:	Not reported
Manifest Status:	Not reported
seq:	Not reported
Year:	2015
Trans1 State ID:	NJ0000027193
Trans2 State ID:	Not reported
Generator Ship Date:	08/07/2015
Trans1 Recv Date:	08/07/2015
Trans2 Recv Date:	Not reported
TSD Site Recv Date:	08/11/2015
Part A Recv Date:	Not reported
Part B Recv Date:	Not reported
Generator EPA ID:	NYP004820326
Trans1 EPA ID:	Not reported
Trans2 EPA ID:	Not reported
TSDF ID 1:	NJD002200046
TSDF ID 2:	Not reported
Manifest Tracking Number:	014472974JJK
Import Indicator:	N
Export Indicator:	N
Discr Quantity Indicator:	N
Discr Type Indicator:	N
Discr Residue Indicator:	N
Discr Partial Reject Indicator:	N
Discr Full Reject Indicator:	N
Manifest Ref Number:	Not reported
Alt Facility RCRA ID:	Not reported
Alt Facility Sign Date:	Not reported
MGMT Method Type Code:	H110
Waste Code:	Not reported
Waste Code:	Not reported
Waste Code:	Not reported
Waste Code:	Not reported
Waste Code:	Not reported
Waste Code:	Not reported
Quantity:	1500
Units:	P - Pounds
Number of Containers:	1
Container Type:	TT - Cargo tank, tank trucks
Handling Method:	T Chemical, physical, or biological treatment.
Specific Gravity:	1
Waste Code:	D008
Waste Code 1_2:	Not reported
Waste Code 1_3:	Not reported
Waste Code 1_4:	Not reported
Waste Code 1_5:	Not reported
Waste Code 1_6:	Not reported

Click this hyperlink while viewing on your computer to access
-1 additional NY MANIFEST: record(s) in the EDR Site Report.

N114 **CON EDISON** **RCRA NonGen / NLR** **1019906374**
East **44 GEORGIA AVE** **FINDS** **NYP004820326**
1/8-1/4 **BROOKLYN, NY 11207** **ECHO**
0.200 mi.
1057 ft. **Site 14 of 15 in cluster N**

Relative:
Lower

Actual:
60 ft.

RCRA NonGen / NLR:

Date form received by agency:	08/07/2015
Facility name:	CON EDISON
Facility address:	44 GEORGIA AVE BROOKLYN, NY 11207
EPA ID:	NYP004820326
Mailing address:	IRVING PL 15TH FL NE NEW YORK, NY 10003
Contact:	THOMAS TEELING
Contact address:	Not reported Not reported
Contact country:	Not reported
Contact telephone:	212-460-3770
Contact email:	Not reported
EPA Region:	02
Classification:	Non-Generator
Description:	Handler: Non-Generators do not presently generate hazardous waste

Handler Activities Summary:

U.S. importer of hazardous waste:	No
Mixed waste (haz. and radioactive):	No
Recycler of hazardous waste:	No
Transporter of hazardous waste:	No
Treater, storer or disposer of HW:	No
Underground injection activity:	No
On-site burner exemption:	No
Furnace exemption:	No
Used oil fuel burner:	No
Used oil processor:	No
User oil refiner:	No
Used oil fuel marketer to burner:	No
Used oil Specification marketer:	No
Used oil transfer facility:	No
Used oil transporter:	No

Historical Generators:

Date form received by agency:	08/07/2015
Site name:	CON EDISON
Classification:	Large Quantity Generator

Violation Status: No violations found

FINDS:

Registry ID: 110069649278

Environmental Interest/Information System

RCRAInfo is a national information system that supports the Resource Conservation and Recovery Act (RCRA) program through the tracking of events and activities related to facilities that generate, transport, and treat, store, or dispose of hazardous waste. RCRAInfo allows RCRA program staff to track the notification, permit, compliance, and corrective action activities required under RCRA.

CON EDISON (Continued) **1019906374**

Click this hyperlink while viewing on your computer to access additional FINDS: detail in the EDR Site Report.

ECHO:

Envid:	1019906374
Registry ID:	110069649278
DFR URL:	http://echo.epa.gov/detailed-facility-report?fid=110069649278

N115 **CON EDISON** **NJ MANIFEST** **S120675138**
East **44 GEORGIA AVE** **N/A**
1/8-1/4 **BROOKLYN, NY 11207**
0.200 mi.
1057 ft. **Site 15 of 15 in cluster N**

Relative: **Lower**
Actual: **60 ft.**

NJ MANIFEST:

EPA Id:	NYP004820326
Mail Address:	IRVING PL 15TH FL NE
Mail City/State/Zip:	NEW YORK, NY 10003
Facility Phone:	Not reported
Emergency Phone:	Not reported
Contact:	THOMAS TEELING
Comments:	Not reported
SIC Code:	Not reported
County:	NY047
Municipal:	Not reported
Previous EPA Id:	Not reported
Gen Flag:	Not reported
Trans Flag:	Not reported
TSDF Flag:	Not reported
Name Change:	Not reported
Date Change:	Not reported

Manifest:

Manifest Number:	014472974JJK
EPA ID:	NYP004820326
Date Shipped:	8/7/2015
TSDF EPA ID:	NJD002200046
Transporter EPA ID:	NJ0000027193
Transporter 2 EPA ID:	Not reported
Transporter 3 EPA ID:	Not reported
Transporter 4 EPA ID:	Not reported
Transporter 5 EPA ID:	Not reported
Transporter 6 EPA ID:	Not reported
Transporter 7 EPA ID:	Not reported
Transporter 8 EPA ID:	Not reported
Transporter 9 EPA ID:	Not reported
Transporter 10 EPA ID:	Not reported
Date Trans1 Transported Waste:	Not reported
Date Trans2 Transported Waste:	Not reported
Date Trans3 Transported Waste:	Not reported
Date Trans4 Transported Waste:	Not reported
Date Trans5 Transported Waste:	Not reported
Date Trans6 Transported Waste:	Not reported
Date Trans7 Transported Waste:	Not reported
Date Trans8 Transported Waste:	Not reported
Date Trans9 Transported Waste:	Not reported
Date Trans10 Transported Waste:	Not reported

CON EDISON (Continued) **S120675138**

Date TSDF Received Waste:	Not reported
TSDF EPA Facility Name:	Not reported
QTY Units:	Not reported
Transporter SEQ ID:	Not reported
Transporter-1 Date:	Not reported
Waste SEQ ID:	Not reported
Waste Type Code 2:	Not reported
Waste Type Code 3:	Not reported
Waste Type Code 4:	Not reported
Waste Type Code 5:	Not reported
Waste Type Code 6:	Not reported
Date Accepted:	Not reported
Manifest Discrepancy Type:	Not reported
Data Entry Number:	Not reported
Was Load Rejected:	NEW YORK, NY 10003
Reason Load Was Rejected:	Not reported

S116 **MILTON UNGER** **NY UST U004047600**
WNW **2234 FULTON STREET** **NY AST N/A**
1/8-1/4 **BROOKLYN, NY 11213**
0.201 mi.
1059 ft. **Site 1 of 6 in cluster S**

Relative: **Higher**
Actual: **89 ft.**

UST:

Id/Status:	2-607309 / Unregulated/Closed
Program Type:	PBS
Region:	STATE
DEC Region:	2
Expiration Date:	N/A
UTM X:	592334.94469
UTM Y:	4503590.65882
Site Type:	Other

Affiliation Records:

Site Id:	29162
Affiliation Type:	Facility Owner
Company Name:	MILTON UNGER
Contact Type:	Not reported
Contact Name:	Not reported
Address1:	779 EAST NEW YORK AVENUE
Address2:	Not reported
City:	BROOKLYN
State:	NY
Zip Code:	11213
Country Code:	001
Phone:	(718) 771-1270
EMail:	Not reported
Fax Number:	Not reported
Modified By:	NRLOMBAR
Date Last Modified:	2009-11-12

Site Id:	29162
Affiliation Type:	Mail Contact
Company Name:	BAY REFRIGARATION
Contact Type:	Not reported
Contact Name:	MILTON UNGER

MILTON UNGER (Continued) **U004047600**

Address1:	779 EAST NEW YORK AVENUE
Address2:	Not reported
City:	BROOKLYN
State:	NY
Zip Code:	11213
Country Code:	001
Phone:	(718) 771-1270
EMail:	Not reported
Fax Number:	Not reported
Modified By:	TRANSLAT
Date Last Modified:	2004-03-04

Site Id:	29162
Affiliation Type:	Facility Operator
Company Name:	MILTON UNGER
Contact Type:	Not reported
Contact Name:	MILTON UNGER
Address1:	Not reported
Address2:	Not reported
City:	Not reported
State:	NN
Zip Code:	Not reported
Country Code:	001
Phone:	(718) 771-1270
EMail:	Not reported
Fax Number:	Not reported
Modified By:	TRANSLAT
Date Last Modified:	2004-03-04

Site Id:	29162
Affiliation Type:	Emergency Contact
Company Name:	MILTON UNGER
Contact Type:	Not reported
Contact Name:	ABE KLEIN
Address1:	Not reported
Address2:	Not reported
City:	Not reported
State:	NN
Zip Code:	Not reported
Country Code:	001
Phone:	(917) 553-8363
EMail:	Not reported
Fax Number:	Not reported
Modified By:	TRANSLAT
Date Last Modified:	2004-03-04

Tank Info:

Tank Number:	01
Tank ID:	62718
Tank Status:	Closed - Removed
Material Name:	Closed - Removed
Capacity Gallons:	1000
Install Date:	Not reported
Date Tank Closed:	12/01/2001
Registered:	True
Tank Location:	Underground

MILTON UNGER (Continued) **U004047600**

Tank Type: Steel/carbon steel
Material Code: 0008
Common Name of Substance: Diesel

Tightness Test Method: NN
Date Test: Not reported
Next Test Date: Not reported
Pipe Model: Not reported
Modified By: TRANSLAT
Last Modified: 04/14/2017

Equipment Records:

C02 - Pipe Location - Underground/On-ground
G00 - Tank Secondary Containment - None
J00 - Dispenser - None
B00 - Tank External Protection - None
D02 - Pipe Type - Galvanized Steel
F00 - Pipe External Protection - None
I00 - Overfill - None
H00 - Tank Leak Detection - None
A00 - Tank Internal Protection - None

AST:
Region: STATE
DEC Region: 2
Site Status: Unregulated/Closed
Facility Id: 2-607309
Program Type: PBS
UTM X: 592334.94469
UTM Y: 4503590.65882
Expiration Date: N/A
Site Type: Other

Affiliation Records:
Site Id: 29162
Affiliation Type: Facility Owner
Company Name: MILTON UNGER
Contact Type: Not reported
Contact Name: Not reported
Address1: 779 EAST NEW YORK AVENUE
Address2: Not reported
City: BROOKLYN
State: NY
Zip Code: 11213
Country Code: 001
Phone: (718) 771-1270
EMail: Not reported
Fax Number: Not reported
Modified By: NRLOMBAR
Date Last Modified: 2009-11-12

Site Id: 29162
Affiliation Type: Mail Contact
Company Name: BAY REFRIGARATION
Contact Type: Not reported
Contact Name: MILTON UNGER
Address1: 779 EAST NEW YORK AVENUE
Address2: Not reported

MILTON UNGER (Continued) **U004047600**

City:	BROOKLYN
State:	NY
Zip Code:	11213
Country Code:	001
Phone:	(718) 771-1270
EMail:	Not reported
Fax Number:	Not reported
Modified By:	TRANSLAT
Date Last Modified:	2004-03-04

Site Id:	29162
Affiliation Type:	Facility Operator
Company Name:	MILTON UNGER
Contact Type:	Not reported
Contact Name:	MILTON UNGER
Address1:	Not reported
Address2:	Not reported
City:	Not reported
State:	NN
Zip Code:	Not reported
Country Code:	001
Phone:	(718) 771-1270
EMail:	Not reported
Fax Number:	Not reported
Modified By:	TRANSLAT
Date Last Modified:	2004-03-04

Site Id:	29162
Affiliation Type:	Emergency Contact
Company Name:	MILTON UNGER
Contact Type:	Not reported
Contact Name:	ABE KLEIN
Address1:	Not reported
Address2:	Not reported
City:	Not reported
State:	NN
Zip Code:	Not reported
Country Code:	001
Phone:	(917) 553-8363
EMail:	Not reported
Fax Number:	Not reported
Modified By:	TRANSLAT
Date Last Modified:	2004-03-04

Tank Info:

Tank Number:	02
Tank Id:	62719
Material Code:	0001
Common Name of Substance:	#2 Fuel Oil (On-Site Consumption)

Equipment Records:

C01 - Pipe Location - Aboveground
I04 - Overfill - Product Level Gauge (A/G)
J00 - Dispenser - None
F00 - Pipe External Protection - None

MILTON UNGER (Continued) **U004047600**

G03 - Tank Secondary Containment - Vault (w/o access)
H00 - Tank Leak Detection - None
B05 - Tank External Protection - Jacketed
A00 - Tank Internal Protection - None
D01 - Pipe Type - Steel/Carbon Steel/Iron

Tank Location:	1
Tank Type:	Steel/Carbon Steel/Iron
Tank Status:	Closed - In Place
Pipe Model:	Not reported
Install Date:	Not reported
Capacity Gallons:	550
Tightness Test Method:	NN
Date Test:	Not reported
Next Test Date:	Not reported
Date Tank Closed:	12/01/2001
Register:	True
Modified By:	TRANSLAT
Last Modified:	04/14/2017
Material Name:	#2 fuel oil (on-site consumption)

M117 **CON EDISON SERVICE BOX: 18018** **RCRA NonGen / NLR** **1016973388**
West **ATLANTIC AVE & SHERLOCK PL** **NY MANIFEST** **NYP004471892**
1/8-1/4 **BROOKLYN, NY 11217**
0.202 mi.
1064 ft. **Site 5 of 5 in cluster M**

Relative:
Higher

Actual:
77 ft.

RCRA NonGen / NLR:

Date form received by agency:	04/19/2014
Facility name:	CON EDISON SERVICE BOX: 18018
Facility address:	ATLANTIC AVE & SHERLOCK PL NW COR BROOKLYN, NY 11217
EPA ID:	NYP004471892
Mailing address:	IRVING PL, 15TH FL NE NEW YORK, NY 10003
Contact:	THOMAS TEELING
Contact address:	Not reported Not reported
Contact country:	Not reported
Contact telephone:	212-460-3770
Contact email:	Not reported
EPA Region:	02
Classification:	Non-Generator
Description:	Handler: Non-Generators do not presently generate hazardous waste

Handler Activities Summary:

U.S. importer of hazardous waste:	No
Mixed waste (haz. and radioactive):	No
Recycler of hazardous waste:	No
Transporter of hazardous waste:	No
Treater, storer or disposer of HW:	No
Underground injection activity:	No
On-site burner exemption:	No
Furnace exemption:	No
Used oil fuel burner:	No
Used oil processor:	No
User oil refiner:	No

CON EDISON SERVICE BOX: 18018 (Continued) **1016973388**

Used oil fuel marketer to burner: No
Used oil Specification marketer: No
Used oil transfer facility: No
Used oil transporter: No

Historical Generators:
Date form received by agency: 03/19/2014
Site name: CON EDISON SERVICE BOX: 18018
Classification: Conditionally Exempt Small Quantity Generator

Violation Status: No violations found

NY MANIFEST:
Country: USA
EPA ID: NYP004471892
Facility Status: Not reported
Location Address 1: N/W/C ATLANTIC AVE & SHERLOCK PL
Code: BP
Location Address 2: SERVICE BOX # 18018
Total Tanks: Not reported
Location City: BROOKLYN
Location State: NY
Location Zip: Not reported
Location Zip 4: Not reported

NY MANIFEST:
EPAID: NYP004471892
Mailing Name: CON EDISON
Mailing Contact: TOM TEELING
Mailing Address 1: 4 IRVING PLACE 15TH FLOOR
Mailing Address 2: Not reported
Mailing City: NEW YORK
Mailing State: NY
Mailing Zip: 10003
Mailing Zip 4: Not reported
Mailing Country: USA
Mailing Phone: 2124603770

NY MANIFEST:
Document ID: Not reported
Manifest Status: Not reported
seq: Not reported
Year: 2014
Trans1 State ID: NJD003812047
Trans2 State ID: Not reported
Generator Ship Date: 03/19/2014
Trans1 Recv Date: 03/19/2014
Trans2 Recv Date: Not reported
TSD Site Recv Date: 03/21/2014
Part A Recv Date: Not reported
Part B Recv Date: Not reported
Generator EPA ID: NYP004471892
Trans1 EPA ID: Not reported
Trans2 EPA ID: Not reported
TSDF ID 1: NJD991291105
TSDF ID 2: Not reported
Manifest Tracking Number: 002359175GBF

CON EDISON SERVICE BOX: 18018 (Continued) **1016973388**

Import Indicator:	N
Export Indicator:	N
Discr Quantity Indicator:	N
Discr Type Indicator:	N
Discr Residue Indicator:	N
Discr Partial Reject Indicator:	N
Discr Full Reject Indicator:	N
Manifest Ref Number:	Not reported
Alt Facility RCRA ID:	Not reported
Alt Facility Sign Date:	Not reported
MGMT Method Type Code:	H110
Waste Code:	Not reported
Waste Code:	Not reported
Waste Code:	Not reported
Waste Code:	Not reported
Waste Code:	Not reported
Waste Code:	Not reported
Quantity:	50
Units:	G - Gallons (liquids only)* (8.3 pounds)
Number of Containers:	1
Container Type:	TT - Cargo tank, tank trucks
Handling Method:	T Chemical, physical, or biological treatment.
Specific Gravity:	1
Waste Code:	D008
Waste Code 1_2:	Not reported
Waste Code 1_3:	Not reported
Waste Code 1_4:	Not reported
Waste Code 1_5:	Not reported
Waste Code 1_6:	Not reported

Click this hyperlink while viewing on your computer to access
-1 additional NY MANIFEST: record(s) in the EDR Site Report.

118
North
1/8-1/4
0.205 mi.
1082 ft.

PARK AVENUE BUILDING & ROOFING SUPPLIES **NY UST** **U004191956**
68 CONWAY STREET **N/A**
BROOKLYN, NY 11207

Relative:
Higher

Actual:
93 ft.

UST:

Id/Status:	2-611887 / Unregulated/Closed
Program Type:	PBS
Region:	STATE
DEC Region:	2
Expiration Date:	N/A
UTM X:	592688.73232
UTM Y:	4503804.46638
Site Type:	Other Wholesale/Retail Sales

Affiliation Records:

Site Id:	468811
Affiliation Type:	Facility Owner
Company Name:	A.L.B. ENTERPRISES LLC
Contact Type:	Not reported
Contact Name:	Not reported
Address1:	4 OLD WAGON LANE
Address2:	Not reported

PARK AVENUE BUILDING & ROOFING SUPPLIES (Continued) **U004191956**

City:	OLD WESTBURY
State:	NY
Zip Code:	11568
Country Code:	001
Phone:	(347) 236-7000
EMail:	Not reported
Fax Number:	Not reported
Modified By:	NRLOMBAR
Date Last Modified:	2012-10-05

Site Id:	468811
Affiliation Type:	Mail Contact
Company Name:	A.L.B. ENTERPRISES LLC
Contact Type:	Not reported
Contact Name:	TIM BEAUMONT
Address1:	4 OLD WAGON LANE
Address2:	Not reported
City:	OLD WESTBURY
State:	NY
Zip Code:	11568
Country Code:	001
Phone:	(347) 236-7000
EMail:	Not reported
Fax Number:	Not reported
Modified By:	NRLOMBAR
Date Last Modified:	2012-10-05

Site Id:	468811
Affiliation Type:	Facility Operator
Company Name:	PARK AVENUE BUILDING & ROOFING SUPPLIES
Contact Type:	Not reported
Contact Name:	TIM BEAUMONT
Address1:	Not reported
Address2:	Not reported
City:	Not reported
State:	NN
Zip Code:	Not reported
Country Code:	001
Phone:	(347) 236-7000
EMail:	Not reported
Fax Number:	Not reported
Modified By:	NRLOMBAR
Date Last Modified:	2012-10-05

Site Id:	468811
Affiliation Type:	Emergency Contact
Company Name:	A.L.B. ENTERPRISES LLC
Contact Type:	Not reported
Contact Name:	MIKE ROSATI
Address1:	Not reported
Address2:	Not reported
City:	Not reported
State:	NN
Zip Code:	Not reported
Country Code:	999
Phone:	(631) 567-6545
EMail:	Not reported

PARK AVENUE BUILDING & ROOFING SUPPLIES (Continued) **U004191956**

Fax Number: Not reported
Modified By: NRLOMBAR
Date Last Modified: 2012-10-05

Tank Info:

Tank Number: 001
Tank ID: 245556
Tank Status: Closed - In Place
Material Name: Closed - In Place
Capacity Gallons: 550
Install Date: Not reported
Date Tank Closed: 09/14/2012
Registered: True
Tank Location: Underground
Tank Type: Steel/carbon steel
Material Code: 0021
Common Name of Substance: Transmission Fluid

Tightness Test Method: NN
Date Test: Not reported
Next Test Date: Not reported
Pipe Model: Not reported
Modified By: NRLOMBAR
Last Modified: 04/14/2017

Equipment Records:

G00 - Tank Secondary Containment - None
A00 - Tank Internal Protection - None
K00 - Spill Prevention - None
H00 - Tank Leak Detection - None
I00 - Overfill - None
B00 - Tank External Protection - None

Tank Number: 002
Tank ID: 245557
Tank Status: Closed - In Place
Material Name: Closed - In Place
Capacity Gallons: 550
Install Date: Not reported
Date Tank Closed: 09/14/2012
Registered: True
Tank Location: Underground
Tank Type: Steel/carbon steel
Material Code: 0015
Common Name of Substance: Motor Oil

Tightness Test Method: NN
Date Test: Not reported
Next Test Date: Not reported
Pipe Model: Not reported
Modified By: NRLOMBAR
Last Modified: 04/14/2017

Equipment Records:

G00 - Tank Secondary Containment - None
I00 - Overfill - None

PARK AVENUE BUILDING & ROOFING SUPPLIES (Continued) **U004191956**

H00 - Tank Leak Detection - None
B00 - Tank External Protection - None
K00 - Spill Prevention - None
A00 - Tank Internal Protection - None

Tank Number:	003
Tank ID:	245558
Tank Status:	Closed - In Place
Material Name:	Closed - In Place
Capacity Gallons:	1000
Install Date:	Not reported
Date Tank Closed:	09/14/2012
Registered:	True
Tank Location:	Underground
Tank Type:	Steel/carbon steel
Material Code:	0015
Common Name of Substance:	Motor Oil
Tightness Test Method:	NN
Date Test:	Not reported
Next Test Date:	Not reported
Pipe Model:	Not reported
Modified By:	NRLOMBAR
Last Modified:	04/14/2017

Equipment Records:

G00 - Tank Secondary Containment - None
H00 - Tank Leak Detection - None
I00 - Overfill - None
B00 - Tank External Protection - None
K00 - Spill Prevention - None
A00 - Tank Internal Protection - None

T119 **CON EDISON** **NY Spills** **S104647162**
SE **80 ALABAMA AVE** **NY MANIFEST** **N/A**
1/8-1/4 **BROOKLYN, NY 11207**
0.205 mi.
1084 ft. **Site 1 of 3 in cluster T**

Relative: **Lower**
Actual: **56 ft.**

SPILLS:

Facility ID:	9803958
Facility Type:	ER
Spill Number:	9803958
DER Facility ID:	145505
Site ID:	172901
DEC Region:	2
Closed Date:	2011-11-17
Spill Cause:	Unknown
Spill Class:	B3
SWIS:	2401
Spill Date:	1998-06-29
Investigator:	RVKETANI
Referred To:	Not reported
Reported to Dept:	1998-06-29
CID:	198
Water Affected:	Not reported
Spill Source:	Commercial/Industrial

CON EDISON (Continued) **S104647162**

Spill Notifier:	Local Agency
Cleanup Ceased:	Not reported
Cleanup Meets Std:	False
Last Inspection:	Not reported
Recommended Penalty:	False
UST Trust:	False
Remediation Phase:	0
Date Entered In Computer:	1998-06-29
Spill Record Last Update:	2011-11-17
Spiller Name:	ALDO VASPOLLI
Spiller Company:	ALDO VASAPOLLI
Spiller Address:	908 PINE ST
Spiller Company:	001
Contact Name:	ALDO VASAPOLLI
DEC Memo:	"6/1/2006 - Mike - Wrote a letter (5/30/06) to Vasapolli asking for information on site. The reply was that he does not own this site and never has. Looked up 800 Alabama using Property Shark and info gives notice of 800 Alabama Ave LLC, so sending a letter to them requesting same info. If not the owners believe that this site will need to be visited. Sending letter to this address: 800 Alabama Ave LLC 4706 18th Ave Brooklyn, NY 11204-1260 3/16/06 -Nathan- Vasapolli Cataldo (718) 649-4982. Definite contamination at the time of the report. Next Step contact owner work out agreement for additional investigation. 7/6/05 - Nathan - (file) August '98 Report states contamination was uncovered in soil and groudwater above ppm concentrations. The reports concluded that the DEC should decide if any remedial actions are required. Prior to Sept, 2004 data translation this spill Lead_DEC Field was M TIBBE 10/29/10 - Austin - Reassigned from N. Putnam in Albany to Ketani in Region 2 for following up and closing - end 11/5/10 - Raphael Ketani. The spill took place on 6/29/98 and consisted of the discovery of contaminated soil while geoprobing. According to a deed dated 4/29/04 that was found in ACRIS, the latest owner is 774 Alabama Avenue, LLC, 774 Alabama Avenue, Brooklyn, 11207. The block and lot are 4343 and 10. There are no other Spill cases. There is no PBS case. There are no E-docs. A paper file was found with an investigation report dated August 1998. The report was produced by Tyree Brothers Environmental Services. Tyree Brothers is no longer in business. Three soil borings were conducted. The analytical results indicated that the soil contamination was below TAGM limits. However, the one set of groundwater results showed that the contamination is elevated. I sent a CSL to 774 Alabama Avenue LLC. 11/15/10 - Raphael Ketani. On 11/11/10, I received a call from Rebecca Tiomkin of 774 Alabama Avenue, LLC cell (516) 375-9515, and from Dave Lester, attorney at Cooperman Lester and Miller, (516) 365-1400, ext 105. I tried to contact Ms. Tiomkin, but could only leave a message. When Mr. Lester had called, he stated that his client, 774 Alabama Avenue, LLC, was not the owner. I tried to contact Mr. Lester, but could only leave a message. I rechecked the ownership listing for the site as shown in ACRIS. It does show 774 Alabama Avenue, LLC as the owner of 800 Alabama Avenue. Next, I checked the ownership listing in Property Shark. It showed the main address as 774 Alabama Avenue, with alternates of 1866 Linden Boulevard, and 774-806 Alabama Avenue. The block and lot were the same as I had previously found for the site. The owner was listed as 774 Alabama Avenue, LLC. 11/16/10 - Raphael Ketani. Mr. Lester called again. He put me into a conference call with Ms. Tiomkin. She explained that several years ago she was fined

CON EDISON (Continued) **S104647162**

based on a violation at what was allegedly one of her properties, 800 Alabama Avenue. The case went to litigation. During the litigation, as she explained, it was discovered that the site was not 800 Alabama, but 808 Alabama. Someone had written 800 Alabama Avenue on the front door to the property in question. Ms. Tiomkin added that the address on the door of this property was recently changed to 808. Mr. Lester said that he had a certificate of occupancy for Ms. Tiomkin's property and it lists 774 to 806. I told Mr. Lester and Ms. Tiomkin that I will contact the owners of 808 Alabama Avenue. I looked up 808 Alabama Avenue in ACRIS. The block and lot are 4343 and 20. The latest deed, dated 7/6/06, indicates that the property was sold by 800 Alabama LLC, c/o Ragano & Ragano, 110-115 Liberty Avenue, Richmond Hill, 11419 to Alabama Realty Partners, LLC, 90-40 160 Street, Jamaica, 11432. Cataldo Vasapolli had the assigned mortgage before the sale. Mr. Vasapolli's phone is (718) 649-4982. 11/18/10 - Raphael Ketani. As the ACRIS listing for 808 Alabama Avenue showed that Mr. Vasapolli once did own 808 Alabama Avenue, and as Mr. Lester and Ms. Tiomkin gave a reasonable explanation that 800 Alabama Avenue was not the site in question, I am switching the address in the database to 808 Alabama Avenue. There is no PBS case. There are no other Spills cases. I sent a CSL to Alabama Realty Partners, LLC. 1/24/11 - Raphael Ketani. As there has not been a response from Alabama Realty, I sent a followup letter. I set a deadline of 2/21/11 for the responsible party to submit an investigation report. 1/31/11 - Raphael Ketani. Today I received a phone call from Francis Clarke of Alabama Realty Partners, LLC (718) 297-4040. She said that she had just received the 1/24/11 letter from the DEC. She said that she would have received it sooner, but the letter went to a mailing address that they haven't been at for several years. She asked what this was about. I told her that back in 1998, someone was doing soil borings and discovered soil contamination. She said that this was the first that she had heard of this and that she didn't understand why the DEC didn't do something about it sooner. I told her that the DEC has been trying to get information about the site since 2006. She said that the responsibility for the contamination belonged to the previous owner. I told her that Alabama Realty had bought the property and so they are the responsible party. I added that the parties who buy a property also buy the contamination. I also stated that someone either wasn't aware of the contamination and didn't see the report, or that someone didn't do due diligence to find the contamination report. She said that Alabama Realty will talk to the previous owner. I told her that the DEC needed to see the contamination addressed. She said that they needed more time and asked for two months from today to submit a report. I gave her until March 18, 2011 to submit a work plan for a soil investigation. She said that sounded alright and she gave me the correct mailing address. The correct mailing address is: Alabama Realty Partners, LLC, c/o Calron Accounting Services, Inc., 89-15 Parsons Blvd., Ste 1N, Jamaica, NY, 11432-6054. A little while later, Nick Chianetta (718) 998-2829 called. He said that his uncle, Fortunato DiNatali, owns the property and knows nothing about the contamination. He said that his uncle told him he only made pasta at the site. I told Mr. Chianetta that the spill may be very old and not from something that took place fairly recently. Mr. Chianetta said that he is an architect and that he will get Langan Engineering to look into the matter. He asked for the Spill report and gave me the FAX number (718) 627-5459. I sent him the Spill report without case notes.

CON EDISON (Continued) **S104647162**

2/3/11 - Raphael Ketani. Jason Hayes of Langan Engineering called to request the Tyree investigation report. His company will be conducting the investigation. I sent it to him. I sent the 11/18/10 letter to Ms. Clarke along with a letter stating that Alabama Realty had until March 18, 2011 to submit the work plan. 2/8/11 - Raphael Ketani. Gavin Zollo of EnviroTrac (631) 924-3001 called to say that he was putting together a proposal for Ms. Clarke. He requested the Tyree report and I sent it to him. 2/9/11 - Raphael Ketani. I reviewed a Phase I report that Ms. Clarke sent me today. I responded with the e-mail listed below: I reviewed the Jacques Whitford 2007 Phase I. This is a typical phase I in its format. It gives a lot of historical information about the site and its neighbors. However, there is no information about the subsurface conditions below the site. Given that there were instances of industrial or commercial activity at the site (other than the pasta manufacturing), and given that there is a fill port for fuel delivery in the parking area (which leads one to suspect that there is an underground storage tank somewhere below the site), the DEC has determined that a site investigation culminating in a phase II report is necessary. Therefore, the work plan must still be submitted by March 18. 2/10/11 - Raphael Ketani. Ms. Clarke called today to get clarification regarding my last e-mail. She asked why the DEC wanted an investigation to be done. I told her that the Phase I had a historical table indicating that various types of manufacturing took place at the site, aside from the pasta manufacturing. I added that there is also a picture of a fill port in the report. So there must have been an underground tank on site and this tank needs to be investigated. A little while later, Jerry DiNatali called. He said that he was the landlord for the site. He said that he had just gotten off of the phone with Ms. Clarke. I told him that the Phase I had a picture which showed a fill port. I added that, in the DEC's experience, if there is a fill port in the ground, then there is a UST somewhere. Mr. DiNatali said that in all his years of owning the facility, he has never seen a fill port. He said that he and his crew had to know every inch of the place and keep it spotless as they were producing pasta. I told him that the fill port is documented in the Phase I, the DEC has reviewed the Phase I and is aware of its existence, and so we have to ask for an investigation. Mr. DiNatali said that he understood. He added that he already has a contractor on board to do the work. I told him that his contractor should first do a geophysical survey and determine whether there is a UST. Then, a work plan should be submitted to the DEC which includes doing soil borings along the trace of the fuel pipe and next to the tank and inside the building. I added that at least one groundwater sample must be taken. Mr. DiNatali said that he will get on the project as he also wants to get this over with. 3/17/11 - Raphael Ketani. Thomas Bosshard of EnviroTrac (631) 924-3001 sent me a work plan dated 3/17/11 for the site investigation. I reviewed the plan. On 2/24/11, they inspected the site and found the fill port in the parking area. They also did a GPR survey. They traced a fill pipe that headed west to the loading dock and then turned sharply south towards 824 Alabama Avenue. They also found a round anomaly. EnviroTrac will install 4 borings, one each at Tyree's borings B-1 and B-2, one in the area of the round anomaly, and one boring next to where the sidewalk meets 824 Alabama Avenue. I responded to Mr. Bosshard's e-mail and wrote that they should proceed as soon as possible. 3/24/11 - Raphael Ketani. Ms. Clarke (718) 297-4040/FAX (718) 297-1572 called to

CON EDISON (Continued) **S104647162**

inquire regarding progress at the site. I read the 3/17/11 case notes to her. She requested a copy of the e-mail that I had sent on that day. I FAXed a copy of the e-mail to her. 4/4/11 - Raphael Ketani. Mr. Bosshard sent me an e-mail that the investigative work will start on 4/15/11. 5/20/11 - Raphael Ketani. I spoke to Mr. Bosshard (631) 924-3001 regarding the site investigation. He said that they did the investigation as planned. GPR surveying, fill port investigating, soil sampling and groundwater sampling took place. One tank was discovered in the loading dock area. One fill port was found and was investigated. The analytical results have come back. The DEC should receive the report in a week or two. 6/6/11 - Raphael Ketani. I spoke to Mr. Bosshard. He said that the owner has been out of town for many weeks now. So the owner hasn't had a chance to review the investigation report. EnviroTrac will not send the report until it has been approved by Mr. DiNatali. Also, Mr. DiNatali owes EnviroTrac money for the work that was performed. So, this is another reason the report hasn't been sent to the DEC. Mr. Bosshard did state that they discovered what appears to be a 1,000 gal. UST that is perpendicular to the building and 6 feet below grade. The UST appears to be parallel to the fill line as they kept hitting refusal when they tried to drill along the fill line. Another problem is that the tank is in the loading dock area. A fish company is the tenant right now and this is their busy season. This means that the tenant will have to find another location to park their trucks. Mr. Bosshard also stated that there is a lot of contamination around the tank and some contamination in the groundwater. He added that he told Mr. DiNatali that the tank and soil have to come out in order to resolve the contamination. Mr. DiNatali is expected to be back in New York in a couple of weeks and then things will move forward. I told Mr. Bosshard that the DEC is anxious to see a resolution of the contamination and to tell Mr. DiNatali that we will not wait long for this to take place. Some time later, I received the 6/6/11 EnviroTrac Additional Subsurface Investigation Report for the site. I reviewed the report. Four borings were conducted. SB-3 hit refusal and wasn't completed. It was believed that the location was on top of the UST. There was some soil contamination in the samples from SB-2 (near the tank) and SB-4 (next to the vent pipe). However, the concentrations did not exceed the CP-51 standards. Groundwater samples were taken from SB-2 and SB-4. The sample from SB-2 had very low level exceedences for some VOCs and SVOCs. The sample from SB-4 had VOC exceedences in the thousands of parts per billion (i.e. 5800 ppb n-propylbenzene). Lastly, a UST removal work plan will be sent to the DEC. 6/7/11 - Raphael Ketani. I sent Mr. Bosshard an e-mail stating that the DEC had reviewed the Additional SIR. My only comment was that EnviroTrac will have to remove as much soil as is possible around and under the UST and the piping. I added that the DEC was waiting for the UST work plan. 7/8/11 - Raphael Ketani. I tried to contact Mr. Bosshard (631) 924-3001 regarding receipt of the work plan, but I could only leave a message. 7/11/11 - Raphael Ketani. Mr. Bosshard sent me an e-mail today. He stated that work at the site can not move forward as Mr. DiNatali owes EnviroTrac a lot of money. I sent a followup letter to Ms. Clarke stating that the case will be referred to our legal department if the remediation work hasn't begun by July 29, 2011. 7/26/11 - Raphael Ketani. Mr. Bosshard (631) 924-3001 called. He said that he finally got ahold of Mr. DiNatali. Mr. DiNatali said that EnviroTrac will receive a check very soon. So Mr. Bosshard sent Mr. DiNatali the draft work plan. Once Mr. DiNatali

CON EDISON (Continued) **S104647162**

has accepted the work plan, then it will be sent to the DEC. 7/27/11 - Raphael Ketani. Mr. Bosshard sent me the 7/27/11 Tank Removal Work Plan by e-mail. It included uncovering the tank, cleaning it out, removing the tank and any contaminated soil, and taking end point samples, groundwater samples (if necessary) and a waste characterization sample. The excavation hole will be backfilled after all of the contaminated soil has been removed. I found the plan to be acceptable and responded by e-mail telling him to proceed. 8/19/11 - Raphael Ketani. Mr. Bosshard (631) 924-3001 sent me an e-mail that the UST will be removed on 8/24/11. 9/7/11 - Raphael Ketani. Mr. Bosshard sent me the following e-mail with an attachment containing soil analytical results: The tank at 808 Alabama Avenue in Brooklyn was removed as scheduled on August 24, 2011. It was determined to be an approximately 1,000-gallon steel UST with piping leading to the building to the south (824 Alabama Avenue). The tank contained some residual liquids and was cut and cleaned on-site prior to off-site disposal. A total of approximately 29.93 tons of soil were removed and disposed during tank removal efforts and soil endpoint samples were collected from the four sidewalls and bottom of the excavation (see attached). The excavation was terminated at a depth of approximately 12 ft. bls. where a competent clay layer was encountered. Groundwater was not encountered in the excavation; we did encounter a perched water layer at approximately 8 ft. bls., but this is likely due to the clay layer. Our client would like to pave the area as soon as possible as it s the active loading dock for the facility. I will call you to discuss. I reviewed the soil analytical results. There was one VOC hit that exceeded the CP-51 limits. This was for the sample from west sidewall. However, it was only a slight exceedence (4300 ppb of n-propylbenzene). So I did not consider that the soil needed more remediation based upon the VOCs results. Though the SVOC results showed that significant oil contamination was still present in the soil of the east sidewall. There were many SVOC limit exceedences for the benzo series of analytes and their related combustion products. There were 14,000 ppb of benzo(a)anthracene and benzo(b)fluoranthene and 15,000 ppb of chrysene. Several SVOCs that did not belong to this group also showed elevated concentrations. This suggested the presence of oil, rather than historical fill. 9/8/11 - Raphael Ketani. I spoke to Mr. Bosshard (631) 924-3001 about the results. I told him that more soil must be removed from the east sidewall. I added that EnviroTrac must follow the contamination and remove all of the affected soil whether it is under the sidewalk or under the street. Mr. Bosshard told me that the tank had originally belonged to 824 Alabama Avenue, but the property had been subdivided. I told Mr. Bosshard that once someone buys a property, all of the conditions and equipment below the surface belong to the owners - in this instance, they belong to Mr. DiNatali. Mr. Bosshard said that he understood. He added that Mr. DiNatali had done his own due diligence research and phase I before buying the property and the bank was satisfied, but he evidently missed the tank. I finished the conversation by telling Mr. Bosshard that the DEC will send a letter requesting additional soil excavation. I drafted a letter for the review and approval of Randall Austin, Chief of the Spills Unit. Mr. Austin approved the letter and it was sent out today. 9/15/11 - Raphael Ketani. Mary Mattioli (917) 365-4446, the daughter of Mr. DiNatali, called to discuss the findings of the soil sampling, the ownership of the UST and what should happen next. She believed that the tank belonged to the property owner of 824 Alabama Avenue (as it

CON EDISON (Continued) **S104647162**

was once used by this entity before the property was subdivided). She said that she wanted to sue the owner to get their money back. I told her that, as far as I knew, the tank belonged to 808 Alabama as it was under that particular property. Ms. Mattioli said that the fuel line ran to 824 Alabama and had been used by the neighbor. I told her that Mr. Bosshard had told me this, but that, as far as I knew, when a piece of equipment is under a particular property, unless it is specifically stated so in a property transaction, that piece of equipment remains part of the property it is under. I finished by stating that the excavation of the contaminated soil in the east sidewall has to continue, with Con Ed's monitoring due to the presence of the gas line. I told Ms. Mattioli that I was giving her father two weeks to start the additional excavation work. 10/17/11 - Raphael Ketani. I spoke to Ms. Mattioli (917) 365-4446. She said that she had talked to him on 10/13/11. He told her that he had a work plan. He said that he would forward the work plan to the DEC. I told her that I hadn't received anything yet. She said that she had paid EnviroTrac and so she expected the work to take place soon. Ms. Mattioli said that he will bring in a vacuum truck and suck out the east excavation wall and remove the contamination. I spoke to Mr. Bosshard (631) 924-3001. He said that EnviroTrac just got paid for the work that had taken place. So, the vacuuming work will move forward. He has estimated that the area to be vacuumed out will be about 15 feet wide by 5 feet high by 5 feet deep. I told Mr. Bosshard to take PID readings as he vacuums to see whether there still is contaminated soil. Then, once he believes he has removed all of the contamination, he should take two end point samples and send them off for analysis. Mr. Bosshard said that he will send a letter memorializing the work plan. 10/19/11 - Raphael Ketani. Mr. Bosshard (631) 924-3001 (Tom) sent me the Additional Soil Excavation Work Plan dated 10/19/11 by e-mail. I reviewed the work plan and had no comments. I responded to his e-mail and explained that EnviroTrac should proceed with the work as soon as possible. 10/31/11 - Raphael Ketani. Mr. Bosshard sent me an e-mail that they had received the sidewalk opening permit from the NYC DOT. The soil excavation will take place tomorrow. 11/17/11 - Raphael Ketani. Mr. Bosshard sent me the EnviroTrac 11/17/11 UST Removal Report. In the report, he stated that the sidewalk excavation started on 11/1/11. A table containing the analytical results for one sidewalk area end point sample were included. The sample results were almost entirely non-dectect with two low concentration hits. There were also pictures showing the tank system removal and the sidewalk excavating. Based upon the information in the 11/17/11 UST Removal Report and the other documentation in the case file, I have determined that the residual contamination is not a threat to the public or the environment. Therefore, I closed the spill case effective today. "

Remarks: "WHILE GEO PROBING CONTAMINATED SOIL ENCOUNTERED, APPEARS TO BE AN UNK PETROLEUM PRODUCT. BUILDING IS A PRIVATELY OWNED WAREHOUSE OWNES BY THE SPILLER."

All Materials:

Site ID:	172901
Operable Unit ID:	1064819
Operable Unit:	01
Material ID:	322280
Material Code:	0066A
Material Name:	unknown petroleum
Case No.:	Not reported

CON EDISON (Continued) **S104647162**

Material FA: Petroleum
Quantity: .00
Units: G
Recovered: .00
Oxygenate: Not reported

NY MANIFEST:
Country: USA
EPA ID: NYP004868206
Facility Status: Not reported
Location Address 1: 80 ALABAMA AVE
Code: BP
Location Address 2: Not reported
Total Tanks: Not reported
Location City: BROOKLYN
Location State: NY
Location Zip: 11207
Location Zip 4: Not reported

NY MANIFEST:
EPAID: NYP004868206
Mailing Name: CON EDISON
Mailing Contact: DENNIS HUACON
Mailing Address 1: 4 IRVING PL 15TH FL
Mailing Address 2: Not reported
Mailing City: NEW YORK
Mailing State: NY
Mailing Zip: 10003
Mailing Zip 4: Not reported
Mailing Country: USA
Mailing Phone: 2124603770

NY MANIFEST:
Document ID: Not reported
Manifest Status: Not reported
seq: Not reported
Year: 2015
Trans1 State ID: NJ0000027193
Trans2 State ID: Not reported
Generator Ship Date: 11/11/2015
Trans1 Recv Date: 11/11/2015
Trans2 Recv Date: Not reported
TSD Site Recv Date: 11/11/2015
Part A Recv Date: Not reported
Part B Recv Date: Not reported
Generator EPA ID: NYP004868206
Trans1 EPA ID: Not reported
Trans2 EPA ID: Not reported
TSDF ID 1: NJD002200046
TSDF ID 2: Not reported
Manifest Tracking Number: 015319426JJK
Import Indicator: N
Export Indicator: N
Discr Quantity Indicator: N
Discr Type Indicator: N
Discr Residue Indicator: N

CON EDISON (Continued) **S104647162**

Discr Partial Reject Indicator:	N
Discr Full Reject Indicator:	N
Manifest Ref Number:	Not reported
Alt Facility RCRA ID:	Not reported
Alt Facility Sign Date:	Not reported
MGMT Method Type Code:	H110
Waste Code:	Not reported
Waste Code:	Not reported
Waste Code:	Not reported
Waste Code:	Not reported
Waste Code:	Not reported
Waste Code:	Not reported
Quantity:	4250
Units:	P - Pounds
Number of Containers:	1
Container Type:	TT - Cargo tank, tank trucks
Handling Method:	T Chemical, physical, or biological treatment.
Specific Gravity:	1
Waste Code:	D008
Waste Code 1_2:	Not reported
Waste Code 1_3:	Not reported
Waste Code 1_4:	Not reported
Waste Code 1_5:	Not reported
Waste Code 1_6:	Not reported

Click this hyperlink while viewing on your computer to access
-1 additional NY MANIFEST: record(s) in the EDR Site Report.

T120 **CON EDISON - SERVICE BOX 18415** **NJ MANIFEST** **S120677849**
SE **80 ALABAMA AVE** **N/A**
1/8-1/4 **BROOKLYN, NY 11207**
0.205 mi.
1084 ft. **Site 2 of 3 in cluster T**

Relative: **Lower**
Actual: **56 ft.**

NJ MANIFEST:

EPA Id:	NYP004868206
Mail Address:	IRVING PLACE, 15TH FL NE
Mail City/State/Zip:	NEW YORK, NY 10003
Facility Phone:	Not reported
Emergency Phone:	Not reported
Contact:	DENNIS HUACON
Comments:	Not reported
SIC Code:	Not reported
County:	NY047
Municipal:	Not reported
Previous EPA Id:	Not reported
Gen Flag:	Not reported
Trans Flag:	Not reported
TSDF Flag:	Not reported
Name Change:	Not reported
Date Change:	Not reported

Manifest:

Manifest Number:	015319426JJK
EPA ID:	NYP004868206
Date Shipped:	11/11/2015
TSDF EPA ID:	NJD002200046

CON EDISON - SERVICE BOX 18415 (Continued) **S120677849**

Transporter EPA ID:	NJ0000027193
Transporter 2 EPA ID:	Not reported
Transporter 3 EPA ID:	Not reported
Transporter 4 EPA ID:	Not reported
Transporter 5 EPA ID:	Not reported
Transporter 6 EPA ID:	Not reported
Transporter 7 EPA ID:	Not reported
Transporter 8 EPA ID:	Not reported
Transporter 9 EPA ID:	Not reported
Transporter 10 EPA ID:	Not reported
Date Trans1 Transported Waste:	Not reported
Date Trans2 Transported Waste:	Not reported
Date Trans3 Transported Waste:	Not reported
Date Trans4 Transported Waste:	Not reported
Date Trans5 Transported Waste:	Not reported
Date Trans6 Transported Waste:	Not reported
Date Trans7 Transported Waste:	Not reported
Date Trans8 Transported Waste:	Not reported
Date Trans9 Transported Waste:	Not reported
Date Trans10 Transported Waste:	Not reported
Date TSDF Received Waste:	Not reported
TSDF EPA Facility Name:	Not reported
QTY Units:	Not reported
Transporter SEQ ID:	Not reported
Transporter-1 Date:	Not reported
Waste SEQ ID:	Not reported
Waste Type Code 2:	Not reported
Waste Type Code 3:	Not reported
Waste Type Code 4:	Not reported
Waste Type Code 5:	Not reported
Waste Type Code 6:	Not reported
Date Accepted:	Not reported
Manifest Discrepancy Type:	Not reported
Data Entry Number:	Not reported
Was Load Rejected:	NEW YORK, NY 10003
Reason Load Was Rejected:	Not reported

T121 **CON EDISON - SERVICE BOX 18415** **RCRA-LQG** **1019325885**
SE **80 ALABAMA AVE** **NYP004868206**
1/8-1/4 **BROOKLYN, NY 11207**
0.205 mi.
1084 ft. **Site 3 of 3 in cluster T**

Relative: **Lower**

Actual: **56 ft.**

RCRA-LQG:

Date form received by agency:	02/05/2016
Facility name:	CON EDISON - SERVICE BOX 18415
Facility address:	80 ALABAMA AVE BROOKLYN, NY 11207
EPA ID:	NYP004868206
Mailing address:	IRVING PLACE, 15TH FL NE NEW YORK, NY 10003
Contact:	DENNIS HUACON
Contact address:	IRVING PLACE, 15TH FL NE NEW YORK, NY 10003
Contact country:	US
Contact telephone:	212-460-2757

CON EDISON - SERVICE BOX 18415 (Continued) **1019325885**

Contact email: HUACOND@CONED.COM
EPA Region: 02
Classification: Large Quantity Generator
Description: Handler: generates 1,000 kg or more of hazardous waste during any calendar month; or generates more than 1 kg of acutely hazardous waste during any calendar month; or generates more than 100 kg of any residue or contaminated soil, waste or other debris resulting from the cleanup of a spill, into or on any land or water, of acutely hazardous waste during any calendar month; or generates 1 kg or less of acutely hazardous waste during any calendar month, and accumulates more than 1 kg of acutely hazardous waste at any time; or generates 100 kg or less of any residue or contaminated soil, waste or other debris resulting from the cleanup of a spill, into or on any land or water, of acutely hazardous waste during any calendar month, and accumulates more than 100 kg of that material at any time

Owner/Operator Summary:
Owner/operator name: CONSOLIDATED EDISON COMPANY OF NY, INC.
Owner/operator address: IRVING PL 15TH FL NE
NEW YORK, NY 10003
Owner/operator country: US
Owner/operator telephone: Not reported
Owner/operator email: Not reported
Owner/operator fax: Not reported
Owner/operator extension: Not reported
Legal status: Private
Owner/Operator Type: Owner
Owner/Op start date: 11/11/2015
Owner/Op end date: Not reported

Owner/operator name: CONSOLIDATED EDISON COMPANY OF NY, INC.
Owner/operator address: IRVING PL 15TH FL NE
NEW YORK, NY 10003
Owner/operator country: US
Owner/operator telephone: Not reported
Owner/operator email: Not reported
Owner/operator fax: Not reported
Owner/operator extension: Not reported
Legal status: Private
Owner/Operator Type: Operator
Owner/Op start date: 11/11/2015
Owner/Op end date: Not reported

Handler Activities Summary:
U.S. importer of hazardous waste: No
Mixed waste (haz. and radioactive): No
Recycler of hazardous waste: No
Transporter of hazardous waste: No
Treater, storer or disposer of HW: No
Underground injection activity: No
On-site burner exemption: No
Furnace exemption: No
Used oil fuel burner: No
Used oil processor: No
User oil refiner: No
Used oil fuel marketer to burner: No

CON EDISON - SERVICE BOX 18415 (Continued) **1019325885**

Used oil Specification marketer: No
Used oil transfer facility: No
Used oil transporter: No

. Waste code: D008
. Waste name: LEAD

Biennial Reports:

Last Biennial Reporting Year: 2017

Annual Waste Handled:
Waste code: D008
Waste name: LEAD
Amount (Lbs): 4250

Violation Status: No violations found

R122 **NYC DEPT OF EDUCATION - H S 420K FRANKLIN K LANE** **RCRA-SQG** **1001223997**
ENE **999 JAMAICA AVE** **FINDS** **NYR000052134**
1/8-1/4 **BROOKLYN, NY 11208** **ECHO**
0.207 mi. **NY MANIFEST**
1093 ft. **Site 4 of 10 in cluster R**

Relative:
Lower

Actual:
67 ft.

RCRA-SQG:
Date form received by agency: 10/21/2014
Facility name: NYC DEPT OF EDUCATION - H S 420K FRANKLIN K LANE
Facility address: 999 JAMAICA AVE
BROOKLYN, NY 11208
EPA ID: NYR000052134
Mailing address: THOMSON AVE
LONG ISLAND CITY, NY 11101
Contact: ALEXANDER LEMPERT
Contact address: THOMSON AVE
LONG ISLAND CITY, NY 11101
Contact country: US
Contact telephone: 718-742-8501
Contact email: ALEMPERT@NYCSCA.ORG
EPA Region: 02
Classification: Small Small Quantity Generator
Description: Handler: generates more than 100 and less than 1000 kg of hazardous waste during any calendar month and accumulates less than 6000 kg of hazardous waste at any time; or generates 100 kg or less of hazardous waste during any calendar month, and accumulates more than 1000 kg of hazardous waste at any time

Owner/Operator Summary:
Owner/operator name: NYC DEPT OF EDUCATION
Owner/operator address: THOMSON AVE
LONG ISLAND CITY, NY 11101
Owner/operator country: US
Owner/operator telephone: 718-742-8501
Owner/operator email: Not reported
Owner/operator fax: Not reported
Owner/operator extension: Not reported
Legal status: Municipal
Owner/Operator Type: Owner
Owner/Op start date: 03/04/1937

NYC DEPT OF EDUCATION - H S 420K FRANKLIN K LANE (Continued) **1001223997**

Owner/Op end date: Not reported

Owner/operator name: NYC DEPT OF SCHOOL FACILITIES
Owner/operator address: Not reported
Not reported
Owner/operator country: US
Owner/operator telephone: Not reported
Owner/operator email: Not reported
Owner/operator fax: Not reported
Owner/operator extension: Not reported
Legal status: Municipal
Owner/Operator Type: Operator
Owner/Op start date: 03/04/1937
Owner/Op end date: Not reported

Owner/operator name: NEW YORK CITY DEPT OF GENERAL SERVICES
Owner/operator address: 1 CENTER ST MUNI BLDG STE 2021
NEW YORK, NY 10007
Owner/operator country: US
Owner/operator telephone: 212-669-8709
Owner/operator email: Not reported
Owner/operator fax: Not reported
Owner/operator extension: Not reported
Legal status: Municipal
Owner/Operator Type: Owner
Owner/Op start date: Not reported
Owner/Op end date: Not reported

Owner/operator name: NEW YORK CITY DEPT OF GENERAL SERVICES
Owner/operator address: 1 CENTER ST MUNI BLDG STE 2021
NEW YORK, NY 10007
Owner/operator country: US
Owner/operator telephone: 212-669-8709
Owner/operator email: Not reported
Owner/operator fax: Not reported
Owner/operator extension: Not reported
Legal status: Municipal
Owner/Operator Type: Operator
Owner/Op start date: Not reported
Owner/Op end date: Not reported

Handler Activities Summary:
U.S. importer of hazardous waste: No
Mixed waste (haz. and radioactive): No
Recycler of hazardous waste: No
Transporter of hazardous waste: No
Treater, storer or disposer of HW: No
Underground injection activity: No
On-site burner exemption: No
Furnace exemption: No
Used oil fuel burner: No
Used oil processor: No
User oil refiner: No
Used oil fuel marketer to burner: No
Used oil Specification marketer: No
Used oil transfer facility: No
Used oil transporter: No

NYC DEPT OF EDUCATION - H S 420K FRANKLIN K LANE (Continued) **1001223997**

. Waste code: B004
. Waste name: B004

. Waste code: B007
. Waste name: B007

Historical Generators:
Date form received by agency: 01/01/2007
Site name: NYCGS - FRANKLIN K LANE HS
Classification: Not a generator, verified

Date form received by agency: 01/01/2006
Site name: NYCGS - FRANKLIN K LANE HS
Classification: Not a generator, verified

Date form received by agency: 07/16/1998
Site name: NYCGS - FRANKLIN K LANE HS
Classification: Small Quantity Generator

. Waste code: D000
. Waste name: Not Defined

. Waste code: D001
. Waste name: IGNITABLE HAZARDOUS WASTES ARE THOSE WASTES WHICH HAVE A FLASHPOINT OF LESS THAN 140 DEGREES FAHRENHEIT AS DETERMINED BY A PENSKY-MARTENS CLOSED CUP FLASH POINT TESTER. ANOTHER METHOD OF DETERMINING THE FLASH POINT OF A WASTE IS TO REVIEW THE MATERIAL SAFETY DATA SHEET, WHICH CAN BE OBTAINED FROM THE MANUFACTURER OR DISTRIBUTOR OF THE MATERIAL. LACQUER THINNER IS AN EXAMPLE OF A COMMONLY USED SOLVENT WHICH WOULD BE CONSIDERED AS IGNITABLE HAZARDOUS WASTE.

. Waste code: D002
. Waste name: A WASTE WHICH HAS A PH OF LESS THAN 2 OR GREATER THAN 12.5 IS CONSIDERED TO BE A CORROSIVE HAZARDOUS WASTE. SODIUM HYDROXIDE, A CAUSTIC SOLUTION WITH A HIGH PH, IS OFTEN USED BY INDUSTRIES TO CLEAN OR DEGREASE PARTS. HYDROCHLORIC ACID, A SOLUTION WITH A LOW PH, IS USED BY MANY INDUSTRIES TO CLEAN METAL PARTS PRIOR TO PAINTING. WHEN THESE CAUSTIC OR ACID SOLUTIONS BECOME CONTAMINATED AND MUST BE DISPOSED, THE WASTE WOULD BE A CORROSIVE HAZARDOUS WASTE.

. Waste code: D003
. Waste name: A MATERIAL IS CONSIDERED TO BE A REACTIVE HAZARDOUS WASTE IF IT IS NORMALLY UNSTABLE, REACTS VIOLENTLY WITH WATER, GENERATES TOXIC GASES WHEN EXPOSED TO WATER OR CORROSIVE MATERIALS, OR IF IT IS CAPABLE OF DETONATION OR EXPLOSION WHEN EXPOSED TO HEAT OR A FLAME. ONE EXAMPLE OF SUCH WASTE WOULD BY WASTE GUNPOWDER.

. Waste code: D008
. Waste name: LEAD

. Waste code: D009
. Waste name: MERCURY

Violation Status: No violations found

FINDS:

NYC DEPT OF EDUCATION - H S 420K FRANKLIN K LANE (Continued) **1001223997**

Registry ID: 110004541443

Environmental Interest/Information System

RCRAInfo is a national information system that supports the Resource Conservation and Recovery Act (RCRA) program through the tracking of events and activities related to facilities that generate, transport, and treat, store, or dispose of hazardous waste. RCRAInfo allows RCRA program staff to track the notification, permit, compliance, and corrective action activities required under RCRA.

Click this hyperlink while viewing on your computer to access additional FINDS: detail in the EDR Site Report.

ECHO:

Envid:	1001223997
Registry ID:	110004541443
DFR URL:	http://echo.epa.gov/detailed-facility-report?fid=110004541443

NY MANIFEST:

Country:	USA
EPA ID:	NYR000052134
Facility Status:	Not reported
Location Address 1:	999 JAMAICA AVE
Code:	BP
Location Address 2:	Not reported
Total Tanks:	Not reported
Location City:	BROOKLYN
Location State:	NY
Location Zip:	11208
Location Zip 4:	Not reported

NY MANIFEST:

EPAID:	NYR000052134
Mailing Name:	FK LANE HIGH SCHOOL
Mailing Contact:	JOSEPH ANBOTTI
Mailing Address 1:	999 JAMAICA AVE
Mailing Address 2:	Not reported
Mailing City:	BROOKLYN
Mailing State:	NY
Mailing Zip:	11208
Mailing Zip 4:	Not reported
Mailing Country:	USA
Mailing Phone:	7186472377

NY MANIFEST:

Document ID:	Not reported
Manifest Status:	Not reported
seq:	Not reported
Year:	2017
Trans1 State ID:	MAC300016672
Trans2 State ID:	Not reported
Generator Ship Date:	12/13/2017
Trans1 Recv Date:	12/13/2017
Trans2 Recv Date:	Not reported
TSD Site Recv Date:	12/15/2017

NYC DEPT OF EDUCATION - H S 420K FRANKLIN K LANE (Continued) **1001223997**

Part A Recv Date:	Not reported
Part B Recv Date:	Not reported
Generator EPA ID:	NYR000052134
Trans1 EPA ID:	Not reported
Trans2 EPA ID:	Not reported
TSDF ID 1:	NYD077444263
TSDF ID 2:	Not reported
Manifest Tracking Number:	011102024FLE
Import Indicator:	N
Export Indicator:	N
Discr Quantity Indicator:	Y
Discr Type Indicator:	N
Discr Residue Indicator:	N
Discr Partial Reject Indicator:	N
Discr Full Reject Indicator:	N
Manifest Ref Number:	Not reported
Alt Facility RCRA ID:	Not reported
Alt Facility Sign Date:	Not reported
MGMT Method Type Code:	H141
Waste Code:	Not reported
Waste Code:	Not reported
Waste Code:	Not reported
Waste Code:	Not reported
Waste Code:	Not reported
Waste Code:	Not reported
Quantity:	9
Units:	K - Kilograms (2.2 pounds)
Number of Containers:	1
Container Type:	DF - Fiberboard or plastic drums (glass)
Handling Method:	L Landfill.
Specific Gravity:	1
Waste Code:	B007
Waste Code 1_2:	Not reported
Waste Code 1_3:	Not reported
Waste Code 1_4:	Not reported
Waste Code 1_5:	Not reported
Waste Code 1_6:	Not reported

Click this hyperlink while viewing on your computer to access
19 additional NY MANIFEST: record(s) in the EDR Site Report.

P123 **ROYAL LACE CORP.** **NY UST** **U001842052**
South **200 LIBERTY AVENUE** **N/A**
1/8-1/4 **BROOKLYN, NY 11207**
0.213 mi.
1124 ft. **Site 6 of 7 in cluster P**

Relative: UST:
Lower

Actual: **58 ft.**

Id/Status:	2-601711 / Unregulated/Closed
Program Type:	PBS
Region:	STATE
DEC Region:	2
Expiration Date:	N/A
UTM X:	592733.48049
UTM Y:	4503027.79417
Site Type:	Other

ROYAL LACE CORP. (Continued) **U001842052**

Affiliation Records:

Site Id:	23673
Affiliation Type:	Facility Owner
Company Name:	AARON GUTTMAN
Contact Type:	Not reported
Contact Name:	Not reported
Address1:	5323 13TH AVENUE
Address2:	Not reported
City:	BROOKLYN
State:	NY
Zip Code:	11219
Country Code:	001
Phone:	(718) 871-2235
EMail:	Not reported
Fax Number:	Not reported
Modified By:	TRANSLAT
Date Last Modified:	2004-03-04

Site Id:	23673
Affiliation Type:	Mail Contact
Company Name:	ROYAL LACE CORP.
Contact Type:	Not reported
Contact Name:	NATHAN GRAAN
Address1:	200 LIBERTY AVENUE
Address2:	Not reported
City:	BROOKLYN
State:	NY
Zip Code:	11207
Country Code:	001
Phone:	(718) 495-9335
EMail:	Not reported
Fax Number:	Not reported
Modified By:	TRANSLAT
Date Last Modified:	2004-03-04

Site Id:	23673
Affiliation Type:	Facility Operator
Company Name:	ROYAL LACE CORP.
Contact Type:	Not reported
Contact Name:	AARON GUTTMAN
Address1:	Not reported
Address2:	Not reported
City:	Not reported
State:	NN
Zip Code:	Not reported
Country Code:	001
Phone:	(718) 495-9327
EMail:	Not reported
Fax Number:	Not reported
Modified By:	TRANSLAT
Date Last Modified:	2004-03-04

Site Id:	23673
Affiliation Type:	Emergency Contact
Company Name:	AARON GUTTMAN
Contact Type:	Not reported
Contact Name:	MOSES GUTTMAN

ROYAL LACE CORP. (Continued) **U001842052**

Address1:	Not reported
Address2:	Not reported
City:	Not reported
State:	NN
Zip Code:	Not reported
Country Code:	001
Phone:	(718) 633-2411
EMail:	Not reported
Fax Number:	Not reported
Modified By:	TRANSLAT
Date Last Modified:	2004-03-04

Tank Info:

Tank Number:	001
Tank ID:	47551
Tank Status:	Closed - In Place
Material Name:	Closed - In Place
Capacity Gallons:	5000
Install Date:	Not reported
Date Tank Closed:	01/01/1994
Registered:	True
Tank Location:	Underground
Tank Type:	Steel/carbon steel
Material Code:	0001
Common Name of Substance:	#2 Fuel Oil (On-Site Consumption)
Tightness Test Method:	NN
Date Test:	Not reported
Next Test Date:	Not reported
Pipe Model:	Not reported
Modified By:	TRANSLAT
Last Modified:	04/14/2017

Equipment Records:

J00 - Dispenser - None
H00 - Tank Leak Detection - None
I00 - Overfill - None
B00 - Tank External Protection - None
C00 - Pipe Location - No Piping
F00 - Pipe External Protection - None
A00 - Tank Internal Protection - None
G00 - Tank Secondary Containment - None
D00 - Pipe Type - No Piping

Tank Number:	002
Tank ID:	47552
Tank Status:	Closed - In Place
Material Name:	Closed - In Place
Capacity Gallons:	10000
Install Date:	Not reported
Date Tank Closed:	01/01/1994
Registered:	True
Tank Location:	Underground
Tank Type:	Steel/carbon steel
Material Code:	0001

ROYAL LACE CORP. (Continued) **U001842052**

Common Name of Substance: #2 Fuel Oil (On-Site Consumption)

Tightness Test Method: NN
Date Test: Not reported
Next Test Date: Not reported
Pipe Model: Not reported
Modified By: TRANSLAT
Last Modified: 04/14/2017

Equipment Records:

G00 - Tank Secondary Containment - None
J00 - Dispenser - None
B00 - Tank External Protection - None
C00 - Pipe Location - No Piping
F00 - Pipe External Protection - None
H00 - Tank Leak Detection - None
I00 - Overfill - None
D00 - Pipe Type - No Piping
A00 - Tank Internal Protection - None

U124 **1848 STEWART ST** **NY LTANKS** **S103238604**
NNW **1848 STEWART ST** **N/A**
1/8-1/4 **BROOKLYN, NY**
0.221 mi.
1167 ft. **Site 1 of 6 in cluster U**

Relative:
Higher

Actual:
95 ft.

LTANKS:

Facility ID: 9510983
Site ID: 137876
Closed Date: 1995-12-01
Spill Number: 9510983
Spill Date: 1995-12-01
Spill Cause: Tank Failure
Spill Source: Private Dwelling
Spill Class: C4
Cleanup Ceased: Not reported
SWIS: 2401
Investigator: LUCE
Referred To: Not reported
Reported to Dept: 1995-12-01
CID: 349
Water Affected: Not reported
Spill Notifier: Other
Last Inspection: Not reported
Recommended Penalty: False
Meets Standard: False
UST Involvement: False
Remediation Phase: 0
Date Entered In Computer: 1995-12-01
Spill Record Last Update: 1995-12-04
Spiller Name: ANDREW BASILE
Spiller Company: Not reported
Spiller Address: 1848 STEWART ST
Spiller County: 001
Spiller Contact: ANDREW BASILE
Spiller Phone: (718) 376-2909
Spiller Extention: Not reported
DEC Region: 2

1848 STEWART ST (Continued) **S103238604**

DER Facility ID: 117898
DEC Memo: ""
Remarks: "LEAKING TANK"

All Materials:
Site ID: 137876
Operable Unit ID: 1021534
Operable Unit: 01
Material ID: 358338
Material Code: 0001A
Material Name: #2 fuel oil
Case No.: Not reported
Material FA: Petroleum
Quantity: 2.00
Units: G
Recovered: 2.00
Oxygenate: Not reported

Q125 **NYC BD OF ED - PUBLIC SCHOOL 897 BKLYN** **RCRA NonGen / NLR** **1004759513**
SE **275 LIBERTY AVE** **FINDS** **NYR000011957**
1/8-1/4 **BROOKLYN, NY 11207** **ECHO**
0.223 mi. **NY MANIFEST**
1176 ft. **Site 2 of 3 in cluster Q**

Relative:
Lower

Actual:
54 ft.

RCRA NonGen / NLR:
Date form received by agency: 01/01/2007
Facility name: NYC BD OF ED - PUBLIC SCHOOL 897 BKLYN
Facility address: 275 LIBERTY AVE
BROOKLYN, NY 11207
EPA ID: NYR000011957
Mailing address: LIBERTY AVE
BROOKLYN, NY 11207
Contact: ROBERT GUASTA
Contact address: LIBERTY AVE
BROOKLYN, NY 11207
Contact country: US
Contact telephone: 718-349-5590
Contact email: Not reported
EPA Region: 02
Classification: Non-Generator
Description: Handler: Non-Generators do not presently generate hazardous waste

Owner/Operator Summary:
Owner/operator name: NYC BOARD OF EDUCATION
Owner/operator address: 28-11 QUEENS PLZ N
LONG ISLAND CITY, NY 11101
Owner/operator country: US
Owner/operator telephone: 718-349-5600
Owner/operator email: Not reported
Owner/operator fax: Not reported
Owner/operator extension: Not reported
Legal status: Municipal
Owner/Operator Type: Owner
Owner/Op start date: Not reported
Owner/Op end date: Not reported

Owner/operator name: NYC BOARD OF EDUCATION

NYC BD OF ED - PUBLIC SCHOOL 897 BKLYN (Continued) **1004759513**

Owner/operator address: 28-11 QUEENS PLZ N
LONG ISLAND CITY, NY 11101
Owner/operator country: US
Owner/operator telephone: 718-349-5600
Owner/operator email: Not reported
Owner/operator fax: Not reported
Owner/operator extension: Not reported
Legal status: Municipal
Owner/Operator Type: Operator
Owner/Op start date: Not reported
Owner/Op end date: Not reported

Handler Activities Summary:
U.S. importer of hazardous waste: No
Mixed waste (haz. and radioactive): No
Recycler of hazardous waste: No
Transporter of hazardous waste: No
Treater, storer or disposer of HW: No
Underground injection activity: No
On-site burner exemption: No
Furnace exemption: No
Used oil fuel burner: No
Used oil processor: No
User oil refiner: No
Used oil fuel marketer to burner: No
Used oil Specification marketer: No
Used oil transfer facility: No
Used oil transporter: No

Historical Generators:
Date form received by agency: 01/01/2006
Site name: NYC BD OF ED - PUBLIC SCHOOL 897 BKLYN
Classification: Not a generator, verified

Date form received by agency: 08/22/1995
Site name: NYC BD OF ED - PUBLIC SCHOOL 897 BKLYN
Classification: Conditionally Exempt Small Quantity Generator

. Waste code: D000
. Waste name: Not Defined

. Waste code: D008
. Waste name: LEAD

Violation Status: No violations found

FINDS:

Registry ID: 110004517693

Environmental Interest/Information System
RCRAInfo is a national information system that supports the Resource Conservation and Recovery Act (RCRA) program through the tracking of events and activities related to facilities that generate, transport, and treat, store, or dispose of hazardous waste. RCRAInfo allows RCRA program staff to track the notification, permit, compliance, and corrective action activities required under RCRA.

NYC BD OF ED - PUBLIC SCHOOL 897 BKLYN (Continued) **1004759513**

Click this hyperlink while viewing on your computer to access additional FINDS: detail in the EDR Site Report.

ECHO:

Envid:	1004759513
Registry ID:	110004517693
DFR URL:	http://echo.epa.gov/detailed-facility-report?fid=110004517693

NY MANIFEST:

Country:	USA
EPA ID:	NYR000011957
Facility Status:	Not reported
Location Address 1:	275 LIBERTY AVENUE
Code:	BP
Location Address 2:	Not reported
Total Tanks:	Not reported
Location City:	BROOKLYN
Location State:	NY
Location Zip:	11207
Location Zip 4:	Not reported

NY MANIFEST:

EPAID:	NYR000011957
Mailing Name:	NYC BOARD OF EDUCATION
Mailing Contact:	JACK BRUCCULERI
Mailing Address 1:	28-11 QUEENS PLAZA NORTH
Mailing Address 2:	Not reported
Mailing City:	LONG ISLAND CITY
Mailing State:	NY
Mailing Zip:	11101
Mailing Zip 4:	Not reported
Mailing Country:	USA
Mailing Phone:	7183916094

NY MANIFEST:

Document ID:	NJA2182274
Manifest Status:	K
seq:	Not reported
Year:	1995
Trans1 State ID:	50082
Trans2 State ID:	S6993
Generator Ship Date:	08/22/1995
Trans1 Recv Date:	08/22/1995
Trans2 Recv Date:	10/26/1995
TSD Site Recv Date:	10/27/1995
Part A Recv Date:	/ /
Part B Recv Date:	11/07/1995
Generator EPA ID:	NYR000011957
Trans1 EPA ID:	NY0000551218
Trans2 EPA ID:	NJD980772768
TSDF ID 1:	NJD991291105
TSDF ID 2:	Not reported
Manifest Tracking Number:	Not reported
Import Indicator:	Not reported
Export Indicator:	Not reported

NYC BD OF ED - PUBLIC SCHOOL 897 BKLYN (Continued) **1004759513**

Discr Quantity Indicator:	Not reported
Discr Type Indicator:	Not reported
Discr Residue Indicator:	Not reported
Discr Partial Reject Indicator:	Not reported
Discr Full Reject Indicator:	Not reported
Manifest Ref Number:	Not reported
Alt Facility RCRA ID:	Not reported
Alt Facility Sign Date:	Not reported
MGMT Method Type Code:	Not reported
Waste Code:	D008 - LEAD 5.0 MG/L TCLP
Waste Code:	Not reported
Waste Code:	Not reported
Waste Code:	Not reported
Waste Code:	Not reported
Waste Code:	Not reported
Quantity:	00150
Units:	P - Pounds
Number of Containers:	001
Container Type:	DM - Metal drums, barrels
Handling Method:	L Landfill.
Specific Gravity:	100

Click this hyperlink while viewing on your computer to access
-1 additional NY MANIFEST: record(s) in the EDR Site Report.

V126 **CON EDISON** **NY MANIFEST** **S117067485**
East **51 GEORGIA AVE** **N/A**
1/8-1/4 **BROOKLYN, NY 11207**
0.223 mi.
1178 ft. **Site 1 of 5 in cluster V**

Relative: **Lower**

Actual: **60 ft.**

NY MANIFEST:

Country:	USA
EPA ID:	NYP004603775
Facility Status:	Not reported
Location Address 1:	51 GEORGIA AVE
Code:	BP
Location Address 2:	SB 26258
Total Tanks:	Not reported
Location City:	BROOKLYN
Location State:	NY
Location Zip:	11207
Location Zip 4:	Not reported

NY MANIFEST:

EPAID:	NYP004603775
Mailing Name:	CON EDISON
Mailing Contact:	TOM TEELING
Mailing Address 1:	4 IRVING PLACE 15TH FLOOR
Mailing Address 2:	Not reported
Mailing City:	NEW YORK
Mailing State:	NY
Mailing Zip:	10003
Mailing Zip 4:	Not reported
Mailing Country:	USA
Mailing Phone:	Not reported

CON EDISON (Continued) **S117067485**

NY MANIFEST:

Document ID:	Not reported
Manifest Status:	Not reported
seq:	Not reported
Year:	2014
Trans1 State ID:	NJD003812047
Trans2 State ID:	Not reported
Generator Ship Date:	07/22/2014
Trans1 Recv Date:	07/22/2014
Trans2 Recv Date:	Not reported
TSD Site Recv Date:	07/24/2014
Part A Recv Date:	Not reported
Part B Recv Date:	Not reported
Generator EPA ID:	NYP004603775
Trans1 EPA ID:	Not reported
Trans2 EPA ID:	Not reported
TSDF ID 1:	NJD991291105
TSDF ID 2:	Not reported
Manifest Tracking Number:	002615101GBF
Import Indicator:	N
Export Indicator:	N
Discr Quantity Indicator:	N
Discr Type Indicator:	N
Discr Residue Indicator:	N
Discr Partial Reject Indicator:	N
Discr Full Reject Indicator:	N
Manifest Ref Number:	Not reported
Alt Facility RCRA ID:	Not reported
Alt Facility Sign Date:	Not reported
MGMT Method Type Code:	H110
Waste Code:	Not reported
Waste Code:	Not reported
Waste Code:	Not reported
Waste Code:	Not reported
Waste Code:	Not reported
Waste Code:	Not reported
Quantity:	50
Units:	G - Gallons (liquids only)* (8.3 pounds)
Number of Containers:	1
Container Type:	TT - Cargo tank, tank trucks
Handling Method:	T Chemical, physical, or biological treatment.
Specific Gravity:	1
Waste Code:	D008
Waste Code 1_2:	Not reported
Waste Code 1_3:	Not reported
Waste Code 1_4:	Not reported
Waste Code 1_5:	Not reported
Waste Code 1_6:	Not reported

Click this hyperlink while viewing on your computer to access
-1 additional NY MANIFEST: record(s) in the EDR Site Report.

W127
WSW
1/8-1/4
0.224 mi.
1181 ft.

CON EDISON
2425 DEAN ST
BROOKLYN, NY 11233

Site 1 of 4 in cluster W

NY MANIFEST **S117064728**
N/A

Relative:
Lower

Actual:
67 ft.

NY MANIFEST:

Country:	USA
EPA ID:	NYP004572301
Facility Status:	Not reported
Location Address 1:	2425 DEAN ST
Code:	BP
Location Address 2:	SB 19418
Total Tanks:	Not reported
Location City:	BROOKLYN
Location State:	NY
Location Zip:	11233
Location Zip 4:	Not reported

NY MANIFEST:

EPAID:	NYP004572301
Mailing Name:	CON EDISON
Mailing Contact:	TOM TEELING
Mailing Address 1:	4 IRVING PLACE 15TH FLOOR
Mailing Address 2:	Not reported
Mailing City:	NEW YORK
Mailing State:	NY
Mailing Zip:	10003
Mailing Zip 4:	Not reported
Mailing Country:	USA
Mailing Phone:	Not reported

NY MANIFEST:

Document ID:	Not reported
Manifest Status:	Not reported
seq:	Not reported
Year:	2014
Trans1 State ID:	NJD003812047
Trans2 State ID:	Not reported
Generator Ship Date:	06/21/2014
Trans1 Recv Date:	06/21/2014
Trans2 Recv Date:	Not reported
TSD Site Recv Date:	06/24/2014
Part A Recv Date:	Not reported
Part B Recv Date:	Not reported
Generator EPA ID:	NYP004572301
Trans1 EPA ID:	Not reported
Trans2 EPA ID:	Not reported
TSDF ID 1:	NJD991291105
TSDF ID 2:	Not reported
Manifest Tracking Number:	002502097GBF
Import Indicator:	N
Export Indicator:	N
Discr Quantity Indicator:	N
Discr Type Indicator:	N
Discr Residue Indicator:	N
Discr Partial Reject Indicator:	N
Discr Full Reject Indicator:	N
Manifest Ref Number:	Not reported

CON EDISON (Continued) **S117064728**

Alt Facility RCRA ID:	Not reported
Alt Facility Sign Date:	Not reported
MGMT Method Type Code:	H110
Waste Code:	Not reported
Waste Code:	Not reported
Waste Code:	Not reported
Waste Code:	Not reported
Waste Code:	Not reported
Waste Code:	Not reported
Quantity:	500
Units:	P - Pounds
Number of Containers:	1
Container Type:	TT - Cargo tank, tank trucks
Handling Method:	T Chemical, physical, or biological treatment.
Specific Gravity:	1
Waste Code:	D008
Waste Code 1_2:	Not reported
Waste Code 1_3:	Not reported
Waste Code 1_4:	Not reported
Waste Code 1_5:	Not reported
Waste Code 1_6:	Not reported

Click this hyperlink while viewing on your computer to access
-1 additional NY MANIFEST: record(s) in the EDR Site Report.

W128 **CON EDISON SERVICE BOX: 19418** **RCRA NonGen / NLR** **1017779243**
WSW **2425 DEAN ST** **FINDS** **NYP004572301**
1/8-1/4 **BROOKLYN, NY 11233**
0.224 mi.
1181 ft. **Site 2 of 4 in cluster W**

Relative: **Lower**

Actual: **67 ft.**

RCRA NonGen / NLR:

Date form received by agency:	07/21/2014
Facility name:	CON EDISON SERVICE BOX: 19418
Facility address:	2425 DEAN ST BROOKLYN, NY 11233
EPA ID:	NYP004572301
Mailing address:	IRVING PL, 15TH FL NE NEW YORK, NY 10003
Contact:	THOMAS TEELING
Contact address:	Not reported Not reported
Contact country:	Not reported
Contact telephone:	212-460-3770
Contact email:	Not reported
EPA Region:	02
Classification:	Non-Generator
Description:	Handler: Non-Generators do not presently generate hazardous waste

Handler Activities Summary:

U.S. importer of hazardous waste:	No
Mixed waste (haz. and radioactive):	No
Recycler of hazardous waste:	No
Transporter of hazardous waste:	No
Treater, storer or disposer of HW:	No
Underground injection activity:	No

CON EDISON SERVICE BOX: 19418 (Continued) **1017779243**

On-site burner exemption:	No
Furnace exemption:	No
Used oil fuel burner:	No
Used oil processor:	No
User oil refiner:	No
Used oil fuel marketer to burner:	No
Used oil Specification marketer:	No
Used oil transfer facility:	No
Used oil transporter:	No

Historical Generators:

Date form received by agency:	06/21/2014
Site name:	CON EDISON
Classification:	Small Quantity Generator

Date form received by agency:	06/21/2014
Site name:	CON EDISON
Classification:	Not a generator, verified

Violation Status: No violations found

FINDS:

Registry ID: 110063834917

Environmental Interest/Information System

RCRAInfo is a national information system that supports the Resource Conservation and Recovery Act (RCRA) program through the tracking of events and activities related to facilities that generate, transport, and treat, store, or dispose of hazardous waste. RCRAInfo allows RCRA program staff to track the notification, permit, compliance, and corrective action activities required under RCRA.

Click this hyperlink while viewing on your computer to access additional FINDS: detail in the EDR Site Report.

P129 **STAR POLY BAG INC** **RCRA-SQG** **1023679016**
SSE **96 SNEDIKER AVE** **NYR000229955**
1/8-1/4 **BROOKLYN, NY 11207**
0.224 mi.
1182 ft. **Site 7 of 7 in cluster P**

Relative: **Lower**

Actual: **56 ft.**

RCRA-SQG:

Date form received by agency:	12/12/2016
Facility name:	STAR POLY BAG INC
Facility address:	96 SNEDIKER AVE BROOKLYN, NY 11207
EPA ID:	NYR000229955
Mailing address:	LIBERTY AVE BROOKLYN, NY 11207
Contact:	JOEL POSEN
Contact address:	LIBERTY AVE BROOKLYN, NY 11207
Contact country:	US
Contact telephone:	718-384-3130
Telephone ext.:	101
Contact email:	JOEL@STARPOLY.COM

STAR POLY BAG INC (Continued) **1023679016**

EPA Region: 02
Classification: Small Small Quantity Generator
Description: Handler: generates more than 100 and less than 1000 kg of hazardous waste during any calendar month and accumulates less than 6000 kg of hazardous waste at any time; or generates 100 kg or less of hazardous waste during any calendar month, and accumulates more than 1000 kg of hazardous waste at any time

Owner/Operator Summary:
Owner/operator name: LIBERTY BH LLC
Owner/operator address: LEE AVE SUITE 656
BROOKLYN, NY 11211
Owner/operator country: US
Owner/operator telephone: 347-623-7033
Owner/operator email: Not reported
Owner/operator fax: Not reported
Owner/operator extension: Not reported
Legal status: Private
Owner/Operator Type: Owner
Owner/Op start date: 03/01/2014
Owner/Op end date: Not reported

Owner/operator name: STAR POLY BAGS INC
Owner/operator address: Not reported
Not reported
Owner/operator country: US
Owner/operator telephone: Not reported
Owner/operator email: Not reported
Owner/operator fax: Not reported
Owner/operator extension: Not reported
Legal status: Private
Owner/Operator Type: Operator
Owner/Op start date: 03/01/2014
Owner/Op end date: Not reported

Handler Activities Summary:
U.S. importer of hazardous waste: No
Mixed waste (haz. and radioactive): No
Recycler of hazardous waste: No
Transporter of hazardous waste: No
Treater, storer or disposer of HW: No
Underground injection activity: No
On-site burner exemption: No
Furnace exemption: No
Used oil fuel burner: No
Used oil processor: No
User oil refiner: No
Used oil fuel marketer to burner: No
Used oil Specification marketer: No
Used oil transfer facility: No
Used oil transporter: No

. Waste code: D001
. Waste name: IGNITABLE HAZARDOUS WASTES ARE THOSE WASTES WHICH HAVE A FLASHPOINT OF LESS THAN 140 DEGREES FAHRENHEIT AS DETERMINED BY A PENSKY-MARTENS CLOSED CUP FLASH POINT TESTER. ANOTHER METHOD OF DETERMINING THE

STAR POLY BAG INC (Continued) **1023679016**

FLASH POINT OF A WASTE IS TO REVIEW THE MATERIAL SAFETY DATA SHEET, WHICH CAN BE OBTAINED FROM THE MANUFACTURER OR DISTRIBUTOR OF THE MATERIAL. LACQUER THINNER IS AN EXAMPLE OF A COMMONLY USED SOLVENT WHICH WOULD BE CONSIDERED AS IGNITABLE HAZARDOUS WASTE.

Violation Status: No violations found

O130 **VACANT LOT** **NY LTANKS** **S107489258**
SW **170-180 SACKMAN ST** **N/A**
1/8-1/4 **BROOKLYN, NY**
0.224 mi.
1183 ft. **Site 2 of 2 in cluster O**

Relative: **Lower**

Actual: **61 ft.**

LTANKS:

Facility ID:	0510241
Site ID:	356181
Closed Date:	2006-04-25
Spill Number:	0510241
Spill Date:	2005-11-29
Spill Cause:	Tank Failure
Spill Source:	Commercial/Industrial
Spill Class:	C4
Cleanup Ceased:	Not reported
SWIS:	2401
Investigator:	SFRAHMAN
Referred To:	Not reported
Reported to Dept:	2005-11-29
CID:	406
Water Affected:	Not reported
Spill Notifier:	Other
Last Inspection:	Not reported
Recommended Penalty:	False
Meets Standard:	False
UST Involvement:	False
Remediation Phase:	0
Date Entered In Computer:	2005-11-30
Spill Record Last Update:	2006-04-25
Spiller Name:	KAY ZIAS
Spiller Company:	VACANT LOT
Spiller Address:	170-180 SACKMAN ST
Spiller County:	001
Spiller Contact:	KAY ZIAS
Spiller Phone:	(212) 312-3752
Spiller Extention:	Not reported
DEC Region:	2
DER Facility ID:	306251
DEC Memo:	"No CSL was sent to this owner. The consultant has already done most of the work necessary and they said they would send in the results when the end point sample results come back from the lab. 03/06/06 Sharif Rahman- I tried to call Nelson Abramas,(908)947-0274 and left messege to his voice mail to follow up about the status of the vacant lot. 04/06/06 Sharif Rahman- CSL was sent via mail and facsimile to NYC Economic Development Corp. 110 William Street New York, NY 10038 Attn: Kay Zias, Fax:(212)312-3989. 04/25/06 Sharif Rahman- Rec'd tank closure report from Metcalf & Eddy of New York,Inc. One 550 gallon #2 UST was removed from the site. Approx. 12 tons of petroleum contaminated soil was removed from the site.No VOC was detected above TAGM limit in the post excavation end point samples.Minor exceedances of SVOC are similiar to the fill material observed during the Phase

VACANT LOT (Continued) **S107489258**

II site assesment.NFA required."

Remarks: "While removing an underground tank found holes in the tank. The contaminated was stock piled and samples have been taken. More clean up will be done depending on the test results. Excavation was lined with plastic then filled in with clean soil."

All TTF:

Facility ID:	0510241
Spill Number:	0510241
Spill Tank Test:	1549554
Site ID:	356181
Tank Number:	Not reported
Tank Size:	550
Material:	0001
EPA UST:	Not reported
UST:	Not reported
Cause:	Not reported
Source:	Not reported
Test Method:	00
Test Method 2:	Unknown
Leak Rate:	.00
Gross Fail:	Not reported
Modified By:	Watchdog
Last Modified Date:	Not reported

All Materials:

Site ID:	356181
Operable Unit ID:	1113495
Operable Unit:	01
Material ID:	2103553
Material Code:	0001A
Material Name:	#2 fuel oil
Case No.:	Not reported
Material FA:	Petroleum
Quantity:	Not reported
Units:	G
Recovered:	.00
Oxygenate:	Not reported

R131 **EAST NEW YORK BUS DEPOT** **NY LTANKS** **U003080332**
ENE **25 JAMAICA AVENUE** **NY CBS** **N/A**
1/8-1/4 **BROOKLYN, NY 11207** **NY AST**
0.225 mi. **NY CBS AST**
1186 ft. **Site 5 of 10 in cluster R** **NY Spills**

Relative: Lower
Actual: 67 ft.

LTANKS:

Facility ID:	0608907
Site ID:	372980
Closed Date:	2006-11-06
Spill Number:	0608907
Spill Date:	2006-11-02
Spill Cause:	Tank Failure
Spill Source:	Commercial/Industrial
Spill Class:	C4
Cleanup Ceased:	Not reported
SWIS:	2401
Investigator:	HRPATEL

EAST NEW YORK BUS DEPOT (Continued) **U003080332**

Referred To:	Not reported
Reported to Dept:	2006-11-02
CID:	406
Water Affected:	Not reported
Spill Notifier:	Responsible Party
Last Inspection:	Not reported
Recommended Penalty:	False
Meets Standard:	False
UST Involvement:	False
Remediation Phase:	0
Date Entered In Computer:	2006-11-02
Spill Record Last Update:	2006-11-06
Spiller Name:	TAYLOR (LINE SUPER)
Spiller Company:	EAST NEW YORK BUS DEPOT
Spiller Address:	25 JAMAICA AVE.
Spiller County:	001
Spiller Contact:	TAYLOR (LINE SUPER)
Spiller Phone:	(718) 927-8282
Spiller Extention:	Not reported
DEC Region:	2
DER Facility ID:	137218
DEC Memo:	"11/06/06-Hiralkumar Patel. left message at system safety (646-252-5763). received call from Ms. Clare. she will call back with updates. received message from Clare. spill was contained and cleaned up. no soil/drain/sewer affected."
Remarks:	"Spill took place in the truck shop at the depot. Caller said that the tank 'Exploded'. Material was spilled onto the conrete and is contained there. NYC Transit personnel is doing clean up. NYC Transit will be investigating this further."

All Materials:

Site ID:	372980
Operable Unit ID:	1130709
Operable Unit:	01
Material ID:	2120382
Material Code:	0022
Material Name:	waste oil/used oil
Case No.:	Not reported
Material FA:	Petroleum
Quantity:	15.00
Units:	G
Recovered:	15.00
Oxygenate:	Not reported

CBS:

CBS Number:	2-000284
Program Type:	CBS
Facility Status:	Unregulated/Closed
Expiration Date:	Not reported
Dec Region:	2
UTMX:	592990.74775
UTMY:	4503579.01980

CBS AST:

CBS Number:	2-000284
ICS Number:	Not reported

EAST NEW YORK BUS DEPOT (Continued) **U003080332**

PBS Number:	2-190292
MOSF Number:	Not reported
SPDES Number:	Not reported
Facility Status:	IN SERVICE
Facility Type:	F
Telephone:	(718) 690-9602
Facility Town:	NEW YORK CITY
Region:	STATE
Expiration Date:	08/11/2003
Total Capacity of All Active Tanks(gal):	1000
Operator:	NEW YORK CITY TRANSIT
Emergency Contact:	HOWARD MATZA
Emergency Phone:	(718) 243-4581
Owner Name:	NEW YORK CITY TRANSIT
Owner Address:	370 JAY STREET ROOM 819
Owner City,St,Zip:	BROOKLYN, NY 11203
Owner Telephone:	(718) 243-4581
Owner Type:	State Government
Owner Sub Type:	None
Mail Name:	NEW YORK CITY TRANSIT
Mail Contact Addr:	370 JAY STREET
Mail Contact Addr2:	ROOM 819
Mail Contact Contact:	JOSEPHINE BROWN
Mail Contact City,St,Zip:	BROOKLYN, NY 11203
Mail Phone:	(718) 243-4581

Tank Id:	CBS-ENY-1
CAS Number:	107211
Federal ID:	Not reported
Tank Status:	In Service
Install Date:	09/95
Tank Closed:	03/01
Capacity (Gal):	1000
Chemical:	Ethylene glycol
Tank Location:	Indoors, Aboveground
Tank Type:	Steel/carbon steel
Total Tanks:	1
Tank Secret:	False
Tank Secondary Containment:	Cut-off Walls
Tank Error Status:	No Missing Data
Date Entered:	03/05/1996
Certified Date:	06/06/2001
Substance:	Single Hazardous Substance on DEC List
Internal Protection:	None
External Protection:	Painted/Asphalt Coating
Pipe Location:	Aboveground
Pipe Type:	Galvanized Steel
Pipe Internal:	None
Pipe External:	Painted/Asphalt Coating
Pipe Flag:	Painted/Asphalt Coating
Leak Detection:	Other
Overfill Protection:	Product Level Gauge
Haz Percent:	100
Last Test:	Not reported
Due Date:	Not reported
SWIS Code:	6101
Lat/Long:	Not reported

EAST NEW YORK BUS DEPOT (Continued) **U003080332**

Is Updated:	False
Renew Date:	Not reported
Is It There:	False
Delinquent:	False
Date Expired:	Not reported
Owner Mark:	1
Certificate Needs to be Printed:	False
Fiscal Amt for Registration Fee Correct:	True
Renewal Has Been Printed for Facility:	True
Pre-Printed Renewal App Last Printed:	04/30/2001

Tank Id:	CBS-ENY-2
CAS Number:	107211
Federal ID:	Not reported
Tank Status:	In Service
Install Date:	03/01
Tank Closed:	Not reported
Capacity (Gal):	1000
Chemical:	Ethylene glycol
Tank Location:	Indoors, Aboveground
Tank Type:	Steel/carbon steel
Total Tanks:	1
Tank Secret:	False
Tank Secondary Containment:	Cut-off Walls
Tank Error Status:	No Missing Data
Date Entered:	02/12/2001
Certified Date:	06/06/2001
Substance:	Single Hazardous Substance on DEC List
Internal Protection:	None
External Protection:	Painted/Asphalt Coating
Pipe Location:	Aboveground
Pipe Type:	Galvanized Steel
Pipe Internal:	None
Pipe External:	Other
Pipe Flag:	Other
Leak Detection:	64
Overfill Protection:	High Level Alarm
Haz Percent:	100
Last Test:	Not reported
Due Date:	Not reported
SWIS Code:	6101
Lat/Long:	Not reported
Is Updated:	False
Renew Date:	Not reported
Is It There:	False
Delinquent:	False
Date Expired:	Not reported
Owner Mark:	1
Certificate Needs to be Printed:	False
Fiscal Amt for Registration Fee Correct:	True
Renewal Has Been Printed for Facility:	True
Pre-Printed Renewal App Last Printed:	04/30/2001

Tank Id:	1
CAS Number:	107211

EAST NEW YORK BUS DEPOT (Continued) **U003080332**

Federal ID:	Not reported
Tank Status:	In Service
Install Date:	00/80
Tank Closed:	00/95
Capacity (Gal):	1000
Chemical:	Ethylene glycol
Tank Location:	Indoors, Belowground
Tank Type:	Steel/carbon steel
Total Tanks:	1
Tank Secret:	False
Tank Secondary Containment:	None
Tank Error Status:	No Missing Data
Date Entered:	08/10/1995
Certified Date:	06/06/2001
Substance:	Single Hazardous Substance on DEC List
Internal Protection:	None
External Protection:	Painted/Asphalt Coating
Pipe Location:	Aboveground/Underground Combination
Pipe Type:	Steel/Iron
Pipe Internal:	None
Pipe External:	Painted/Asphalt Coating
Pipe Flag:	Painted/Asphalt Coating
Leak Detection:	None
Overfill Protection:	None
Haz Percent:	50
Last Test:	Not reported
Due Date:	Not reported
SWIS Code:	6101
Lat/Long:	Not reported
Is Updated:	False
Renew Date:	Not reported
Is It There:	False
Delinquent:	False
Date Expired:	Not reported
Owner Mark:	1
Certificate Needs to be Printed:	False
Fiscal Amt for Registration Fee Correct:	True
Renewal Has Been Printed for Facility:	True
Pre-Printed Renewal App Last Printed:	04/30/2001

AST:

Region:	STATE
DEC Region:	2
Site Status:	Active
Facility Id:	2-190292
Program Type:	PBS
UTM X:	593027.08943
UTM Y:	4503464.86751
Expiration Date:	06/05/2022
Site Type:	Trucking/Transportation/Fleet Operation

Affiliation Records:

Site Id:	5864
Affiliation Type:	Emergency Contact
Company Name:	NYC TRANSIT AUTHORITY
Contact Type:	Not reported
Contact Name:	BUS COMMAND CENTER

EAST NEW YORK BUS DEPOT (Continued) **U003080332**

Address1:	Not reported
Address2:	Not reported
City:	Not reported
State:	NN
Zip Code:	Not reported
Country Code:	999
Phone:	(718) 927-7777
EMail:	Not reported
Fax Number:	Not reported
Modified By:	DAFRANCI
Date Last Modified:	2018-04-27

Site Id:	5864
Affiliation Type:	Facility Operator
Company Name:	EAST NEW YORK BUS DEPOT
Contact Type:	Not reported
Contact Name:	BRENDAN CREIGHTON
Address1:	Not reported
Address2:	Not reported
City:	Not reported
State:	NN
Zip Code:	Not reported
Country Code:	001
Phone:	(718) 566-3096
EMail:	Not reported
Fax Number:	Not reported
Modified By:	MXLAY
Date Last Modified:	2017-01-24

Site Id:	5864
Affiliation Type:	Facility Owner
Company Name:	NYC TRANSIT AUTHORITY
Contact Type:	ACTING MGR, ENV. PROTECTION
Contact Name:	DANIEL YU
Address1:	2 BROADWAY
Address2:	Not reported
City:	NEW YORK
State:	NY
Zip Code:	10004
Country Code:	001
Phone:	(646) 252-5777
EMail:	Not reported
Fax Number:	Not reported
Modified By:	DAFRANCI
Date Last Modified:	2017-12-28

Site Id:	5864
Affiliation Type:	Mail Contact
Company Name:	NYC TRANSIT AUTHORITY
Contact Type:	Not reported
Contact Name:	DANIEL YU
Address1:	2 BROADWAY
Address2:	27TH FLOOR
City:	NEW YORK
State:	NY
Zip Code:	10004
Country Code:	001

EAST NEW YORK BUS DEPOT (Continued) **U003080332**

Phone:	(646) 252-5777
EMail:	DANIEL.YU@NYCT.COM
Fax Number:	Not reported
Modified By:	ACDANIEL
Date Last Modified:	2017-11-08

Tank Info:

Tank Number:	003
Tank Id:	6755
Material Code:	0008
Common Name of Substance:	Diesel

Equipment Records:

G03 - Tank Secondary Containment - Vault (w/o access)
H00 - Tank Leak Detection - None
I00 - Overfill - None
A01 - Tank Internal Protection - Epoxy Liner
J02 - Dispenser - Suction Dispenser
B00 - Tank External Protection - None
C00 - Pipe Location - No Piping
D02 - Pipe Type - Galvanized Steel
F00 - Pipe External Protection - None

Tank Location:	6
Tank Type:	Steel/Carbon Steel/Iron
Tank Status:	Closed - Removed
Pipe Model:	Not reported
Install Date:	11/01/1949
Capacity Gallons:	5000
Tightness Test Method:	NN
Date Test:	Not reported
Next Test Date:	Not reported
Date Tank Closed:	05/01/1992
Register:	True
Modified By:	TRANSLAT
Last Modified:	04/14/2017
Material Name:	diesel

Tank Number:	004
Tank Id:	6756
Material Code:	0008
Common Name of Substance:	Diesel

Equipment Records:

A01 - Tank Internal Protection - Epoxy Liner
G03 - Tank Secondary Containment - Vault (w/o access)
H00 - Tank Leak Detection - None
I00 - Overfill - None
B00 - Tank External Protection - None
C00 - Pipe Location - No Piping
D02 - Pipe Type - Galvanized Steel
F00 - Pipe External Protection - None
J02 - Dispenser - Suction Dispenser

Tank Location:	6
Tank Type:	Steel/Carbon Steel/Iron

EAST NEW YORK BUS DEPOT (Continued) **U003080332**

Tank Status:	Closed - Removed
Pipe Model:	Not reported
Install Date:	11/01/1949
Capacity Gallons:	5000
Tightness Test Method:	NN
Date Test:	Not reported
Next Test Date:	Not reported
Date Tank Closed:	05/01/1992
Register:	True
Modified By:	TRANSLAT
Last Modified:	04/14/2017
Material Name:	diesel

Tank Number:	005
Tank Id:	6757
Material Code:	0008
Common Name of Substance:	Diesel

Equipment Records:

J02 - Dispenser - Suction Dispenser
A01 - Tank Internal Protection - Epoxy Liner
G03 - Tank Secondary Containment - Vault (w/o access)
H00 - Tank Leak Detection - None
I00 - Overfill - None
B00 - Tank External Protection - None
C00 - Pipe Location - No Piping
D02 - Pipe Type - Galvanized Steel
F00 - Pipe External Protection - None

Tank Location:	6
Tank Type:	Steel/Carbon Steel/Iron
Tank Status:	Closed - Removed
Pipe Model:	Not reported
Install Date:	11/01/1949
Capacity Gallons:	5000
Tightness Test Method:	NN
Date Test:	Not reported
Next Test Date:	Not reported
Date Tank Closed:	05/01/1992
Register:	True
Modified By:	TRANSLAT
Last Modified:	04/14/2017
Material Name:	diesel

Tank Number:	006
Tank Id:	6758
Material Code:	0008
Common Name of Substance:	Diesel

Equipment Records:

G03 - Tank Secondary Containment - Vault (w/o access)
H00 - Tank Leak Detection - None
I00 - Overfill - None
A01 - Tank Internal Protection - Epoxy Liner
J02 - Dispenser - Suction Dispenser

EAST NEW YORK BUS DEPOT (Continued) **U003080332**

D02 - Pipe Type - Galvanized Steel
F00 - Pipe External Protection - None
B00 - Tank External Protection - None
C00 - Pipe Location - No Piping

Tank Location:	6
Tank Type:	Steel/Carbon Steel/Iron
Tank Status:	Closed - Removed
Pipe Model:	Not reported
Install Date:	11/01/1949
Capacity Gallons:	5000
Tightness Test Method:	NN
Date Test:	Not reported
Next Test Date:	Not reported
Date Tank Closed:	05/01/1992
Register:	True
Modified By:	TRANSLAT
Last Modified:	04/14/2017
Material Name:	diesel

Tank Number:	007
Tank Id:	6759
Material Code:	0008
Common Name of Substance:	Diesel

Equipment Records:

B00 - Tank External Protection - None
C00 - Pipe Location - No Piping
D02 - Pipe Type - Galvanized Steel
F00 - Pipe External Protection - None
J02 - Dispenser - Suction Dispenser
A01 - Tank Internal Protection - Epoxy Liner
G03 - Tank Secondary Containment - Vault (w/o access)
H00 - Tank Leak Detection - None
I00 - Overfill - None

Tank Location:	6
Tank Type:	Steel/Carbon Steel/Iron
Tank Status:	Closed - Removed
Pipe Model:	Not reported
Install Date:	11/01/1949
Capacity Gallons:	5000
Tightness Test Method:	NN
Date Test:	Not reported
Next Test Date:	Not reported
Date Tank Closed:	05/01/1992
Register:	True
Modified By:	TRANSLAT
Last Modified:	04/14/2017
Material Name:	diesel

Tank Number:	008
Tank Id:	6760
Material Code:	0008
Common Name of Substance:	Diesel

EAST NEW YORK BUS DEPOT (Continued) **U003080332**

Equipment Records:
J02 - Dispenser - Suction Dispenser
A01 - Tank Internal Protection - Epoxy Liner
G03 - Tank Secondary Containment - Vault (w/o access)
H00 - Tank Leak Detection - None
I00 - Overfill - None
B00 - Tank External Protection - None
C00 - Pipe Location - No Piping
D02 - Pipe Type - Galvanized Steel
F00 - Pipe External Protection - None

Tank Location:	6
Tank Type:	Steel/Carbon Steel/Iron
Tank Status:	Closed - Removed
Pipe Model:	Not reported
Install Date:	11/01/1949
Capacity Gallons:	5000
Tightness Test Method:	NN
Date Test:	Not reported
Next Test Date:	Not reported
Date Tank Closed:	05/01/1992
Register:	True
Modified By:	TRANSLAT
Last Modified:	04/14/2017
Material Name:	diesel

Tank Number:	009
Tank Id:	6761
Material Code:	0008
Common Name of Substance:	Diesel

Equipment Records:
G03 - Tank Secondary Containment - Vault (w/o access)
H00 - Tank Leak Detection - None
I00 - Overfill - None
A01 - Tank Internal Protection - Epoxy Liner
J02 - Dispenser - Suction Dispenser
F00 - Pipe External Protection - None
B00 - Tank External Protection - None
C00 - Pipe Location - No Piping
D02 - Pipe Type - Galvanized Steel

Tank Location:	6
Tank Type:	Steel/Carbon Steel/Iron
Tank Status:	Closed - Removed
Pipe Model:	Not reported
Install Date:	11/01/1949
Capacity Gallons:	5000
Tightness Test Method:	NN
Date Test:	Not reported
Next Test Date:	Not reported
Date Tank Closed:	05/01/1992
Register:	True
Modified By:	TRANSLAT
Last Modified:	04/14/2017
Material Name:	diesel

EAST NEW YORK BUS DEPOT (Continued) **U003080332**

Tank Number: 010
Tank Id: 6762
Material Code: 0008
Common Name of Substance: Diesel

Equipment Records:
B00 - Tank External Protection - None
C00 - Pipe Location - No Piping
D02 - Pipe Type - Galvanized Steel
F00 - Pipe External Protection - None
J02 - Dispenser - Suction Dispenser
A01 - Tank Internal Protection - Epoxy Liner
G03 - Tank Secondary Containment - Vault (w/o access)
H00 - Tank Leak Detection - None
I00 - Overfill - None

Tank Location: 6
Tank Type: Steel/Carbon Steel/Iron
Tank Status: Closed - Removed
Pipe Model: Not reported
Install Date: 11/01/1949
Capacity Gallons: 5000
Tightness Test Method: NN
Date Test: Not reported
Next Test Date: Not reported
Date Tank Closed: 05/01/1992
Register: True
Modified By: TRANSLAT
Last Modified: 04/14/2017
Material Name: diesel

Tank Number: 011
Tank Id: 6763
Material Code: 0009
Common Name of Substance: Gasoline

Equipment Records:
A01 - Tank Internal Protection - Epoxy Liner
G03 - Tank Secondary Containment - Vault (w/o access)
H00 - Tank Leak Detection - None
I00 - Overfill - None
B00 - Tank External Protection - None
C00 - Pipe Location - No Piping
D02 - Pipe Type - Galvanized Steel
F00 - Pipe External Protection - None
J02 - Dispenser - Suction Dispenser

Tank Location: 6
Tank Type: Steel/Carbon Steel/Iron
Tank Status: Closed - Removed
Pipe Model: Not reported
Install Date: 12/01/1949
Capacity Gallons: 2000
Tightness Test Method: NN
Date Test: Not reported
Next Test Date: Not reported
Date Tank Closed: 09/01/1991

EAST NEW YORK BUS DEPOT (Continued) **U003080332**

Register:	True
Modified By:	TRANSLAT
Last Modified:	04/14/2017
Material Name:	gasoline

Tank Number:	012
Tank Id:	6764
Material Code:	0009
Common Name of Substance:	Gasoline

Equipment Records:

B00 - Tank External Protection - None
D02 - Pipe Type - Galvanized Steel
F00 - Pipe External Protection - None
A01 - Tank Internal Protection - Epoxy Liner
G03 - Tank Secondary Containment - Vault (w/o access)
H00 - Tank Leak Detection - None
I00 - Overfill - None
C02 - Pipe Location - Underground/On-ground
J02 - Dispenser - Suction Dispenser

Tank Location:	6
Tank Type:	Steel/Carbon Steel/Iron
Tank Status:	Closed - Removed
Pipe Model:	Not reported
Install Date:	12/01/1949
Capacity Gallons:	2000
Tightness Test Method:	ZZ
Date Test:	06/01/1991
Next Test Date:	Not reported
Date Tank Closed:	11/01/1993
Register:	True
Modified By:	TRANSLAT
Last Modified:	04/14/2017
Material Name:	gasoline

Tank Number:	013
Tank Id:	6765
Material Code:	9999
Common Name of Substance:	Other

Equipment Records:

H00 - Tank Leak Detection - None
I00 - Overfill - None
B00 - Tank External Protection - None
D02 - Pipe Type - Galvanized Steel
F00 - Pipe External Protection - None
C02 - Pipe Location - Underground/On-ground
G00 - Tank Secondary Containment - None
J02 - Dispenser - Suction Dispenser
A00 - Tank Internal Protection - None

Tank Location:	6
Tank Type:	Steel/Carbon Steel/Iron
Tank Status:	Closed - In Place
Pipe Model:	Not reported

EAST NEW YORK BUS DEPOT (Continued) **U003080332**

Install Date:	12/01/1949
Capacity Gallons:	1000
Tightness Test Method:	01
Date Test:	06/01/1991
Next Test Date:	Not reported
Date Tank Closed:	12/01/1993
Register:	True
Modified By:	TRANSLAT
Last Modified:	04/14/2017
Material Name:	other

Tank Number:	014
Tank Id:	6766
Material Code:	9999
Common Name of Substance:	Other

Equipment Records:

G00 - Tank Secondary Containment - None
J02 - Dispenser - Suction Dispenser
H00 - Tank Leak Detection - None
I00 - Overfill - None
B00 - Tank External Protection - None
C00 - Pipe Location - No Piping
D02 - Pipe Type - Galvanized Steel
F00 - Pipe External Protection - None
A00 - Tank Internal Protection - None

Tank Location:	6
Tank Type:	Steel/Carbon Steel/Iron
Tank Status:	Closed - In Place
Pipe Model:	Not reported
Install Date:	12/01/1949
Capacity Gallons:	1000
Tightness Test Method:	NN
Date Test:	Not reported
Next Test Date:	Not reported
Date Tank Closed:	12/01/1991
Register:	True
Modified By:	TRANSLAT
Last Modified:	04/14/2017
Material Name:	other

Tank Number:	015
Tank Id:	6767
Material Code:	0013
Common Name of Substance:	Lube Oil

Equipment Records:

H00 - Tank Leak Detection - None
I00 - Overfill - None
B00 - Tank External Protection - None
C00 - Pipe Location - No Piping
D02 - Pipe Type - Galvanized Steel
F00 - Pipe External Protection - None
G00 - Tank Secondary Containment - None

EAST NEW YORK BUS DEPOT (Continued) **U003080332**

J02 - Dispenser - Suction Dispenser
A00 - Tank Internal Protection - None

Tank Location:	6
Tank Type:	Steel/Carbon Steel/Iron
Tank Status:	Closed - In Place
Pipe Model:	Not reported
Install Date:	12/01/1949
Capacity Gallons:	1000
Tightness Test Method:	NN
Date Test:	Not reported
Next Test Date:	Not reported
Date Tank Closed:	12/01/1993
Register:	True
Modified By:	TRANSLAT
Last Modified:	04/14/2017
Material Name:	lube oil

Tank Number:	016
Tank Id:	6768
Material Code:	0013
Common Name of Substance:	Lube Oil

Equipment Records:

G03 - Tank Secondary Containment - Vault (w/o access)
H00 - Tank Leak Detection - None
I00 - Overfill - None
B00 - Tank External Protection - None
C00 - Pipe Location - No Piping
F00 - Pipe External Protection - None
A00 - Tank Internal Protection - None
D01 - Pipe Type - Steel/Carbon Steel/Iron

Tank Location:	6
Tank Type:	Steel/Carbon Steel/Iron
Tank Status:	Closed - In Place
Pipe Model:	Not reported
Install Date:	12/01/1949
Capacity Gallons:	550
Tightness Test Method:	NN
Date Test:	Not reported
Next Test Date:	Not reported
Date Tank Closed:	07/01/1993
Register:	True
Modified By:	TRANSLAT
Last Modified:	04/14/2017
Material Name:	lube oil

Tank Number:	017
Tank Id:	6769
Material Code:	0013
Common Name of Substance:	Lube Oil

Equipment Records:

G03 - Tank Secondary Containment - Vault (w/o access)
H00 - Tank Leak Detection - None

EAST NEW YORK BUS DEPOT (Continued) **U003080332**

I00 - Overfill - None
B00 - Tank External Protection - None
C00 - Pipe Location - No Piping
F00 - Pipe External Protection - None
D00 - Pipe Type - No Piping
A00 - Tank Internal Protection - None

Tank Location:	6
Tank Type:	Steel/Carbon Steel/Iron
Tank Status:	Closed - In Place
Pipe Model:	Not reported
Install Date:	12/01/1949
Capacity Gallons:	550
Tightness Test Method:	NN
Date Test:	Not reported
Next Test Date:	Not reported
Date Tank Closed:	07/01/1993
Register:	True
Modified By:	TRANSLAT
Last Modified:	04/14/2017
Material Name:	lube oil

Tank Number:	018
Tank Id:	6770
Material Code:	9999
Common Name of Substance:	Other

Equipment Records:

B00 - Tank External Protection - None
C00 - Pipe Location - No Piping
F00 - Pipe External Protection - None
D00 - Pipe Type - No Piping
G03 - Tank Secondary Containment - Vault (w/o access)
H00 - Tank Leak Detection - None
I00 - Overfill - None
A00 - Tank Internal Protection - None

Tank Location:	6
Tank Type:	Steel/Carbon Steel/Iron
Tank Status:	Closed - In Place
Pipe Model:	Not reported
Install Date:	12/01/1949
Capacity Gallons:	550
Tightness Test Method:	NN
Date Test:	Not reported
Next Test Date:	Not reported
Date Tank Closed:	07/01/1991
Register:	True
Modified By:	TRANSLAT
Last Modified:	04/14/2017
Material Name:	other

Tank Number:	019
Tank Id:	6771
Material Code:	9999
Common Name of Substance:	Other

EAST NEW YORK BUS DEPOT (Continued) **U003080332**

Equipment Records:
D00 - Pipe Type - No Piping
G03 - Tank Secondary Containment - Vault (w/o access)
H00 - Tank Leak Detection - None
I00 - Overfill - None
B00 - Tank External Protection - None
C00 - Pipe Location - No Piping
F00 - Pipe External Protection - None
A00 - Tank Internal Protection - None

Tank Location:	6
Tank Type:	Steel/Carbon Steel/Iron
Tank Status:	Closed - In Place
Pipe Model:	Not reported
Install Date:	12/01/1949
Capacity Gallons:	550
Tightness Test Method:	NN
Date Test:	Not reported
Next Test Date:	Not reported
Date Tank Closed:	07/01/1991
Register:	True
Modified By:	TRANSLAT
Last Modified:	04/14/2017
Material Name:	other

Tank Number:	DAY TANK
Tank Id:	178477
Material Code:	0008
Common Name of Substance:	Diesel

Equipment Records:
B00 - Tank External Protection - None
D02 - Pipe Type - Galvanized Steel
F00 - Pipe External Protection - None
C01 - Pipe Location - Aboveground
J00 - Dispenser - None
H00 - Tank Leak Detection - None
I00 - Overfill - None
G00 - Tank Secondary Containment - None
A00 - Tank Internal Protection - None
K00 - Spill Prevention - None

Tank Location:	1
Tank Type:	Steel/Carbon Steel/Iron
Tank Status:	Closed - Removed
Pipe Model:	Not reported
Install Date:	Not reported
Capacity Gallons:	12
Tightness Test Method:	00
Date Test:	Not reported
Next Test Date:	Not reported
Date Tank Closed:	01/01/2005
Register:	True
Modified By:	NRLOMBAR
Last Modified:	04/14/2017
Material Name:	diesel

EAST NEW YORK BUS DEPOT (Continued) **U003080332**

Tank Number: EMGEN-1
Tank Id: 53478
Material Code: 0008
Common Name of Substance: Diesel

Equipment Records:
J02 - Dispenser - Suction Dispenser
G01 - Tank Secondary Containment - Diking (Aboveground)
L00 - Piping Leak Detection - None
E00 - Piping Secondary Containment - None
H00 - Tank Leak Detection - None
D02 - Pipe Type - Galvanized Steel
C01 - Pipe Location - Aboveground
I04 - Overfill - Product Level Gauge (A/G)
A00 - Tank Internal Protection - None
B01 - Tank External Protection - Painted/Asphalt Coating
F01 - Pipe External Protection - Painted/Asphalt Coating
K00 - Spill Prevention - None

Tank Location: 3
Tank Type: Steel/Carbon Steel/Iron
Tank Status: In Service
Pipe Model: Not reported
Install Date: 08/01/2003
Capacity Gallons: 275
Tightness Test Method: NN
Date Test: Not reported
Next Test Date: Not reported
Date Tank Closed: Not reported
Register: True
Modified By: MXLAY
Last Modified: 04/14/2017
Material Name: diesel

Tank Number: EMGEN-2
Tank Id: 66209
Material Code: 0008
Common Name of Substance: Diesel

Equipment Records:
I04 - Overfill - Product Level Gauge (A/G)
E00 - Piping Secondary Containment - None
H00 - Tank Leak Detection - None
D00 - Pipe Type - No Piping
L00 - Piping Leak Detection - None
C00 - Pipe Location - No Piping
F00 - Pipe External Protection - None
G00 - Tank Secondary Containment - None
J02 - Dispenser - Suction Dispenser
A00 - Tank Internal Protection - None
B01 - Tank External Protection - Painted/Asphalt Coating
K00 - Spill Prevention - None

Tank Location: 3
Tank Type: Steel/Carbon Steel/Iron
Tank Status: In Service
Pipe Model: Not reported

EAST NEW YORK BUS DEPOT (Continued) **U003080332**

Install Date:	01/01/1990
Capacity Gallons:	75
Tightness Test Method:	NN
Date Test:	Not reported
Next Test Date:	Not reported
Date Tank Closed:	Not reported
Register:	True
Modified By:	MXLAY
Last Modified:	04/14/2017
Material Name:	diesel

Tank Number:	EMGEN-3
Tank Id:	66208
Material Code:	0008
Common Name of Substance:	Diesel

Equipment Records:

G01 - Tank Secondary Containment - Diking (Aboveground)
L00 - Piping Leak Detection - None
C01 - Pipe Location - Aboveground
I04 - Overfill - Product Level Gauge (A/G)
J02 - Dispenser - Suction Dispenser
H00 - Tank Leak Detection - None
D02 - Pipe Type - Galvanized Steel
A00 - Tank Internal Protection - None
B01 - Tank External Protection - Painted/Asphalt Coating
F01 - Pipe External Protection - Painted/Asphalt Coating

Tank Location:	3
Tank Type:	Steel/Carbon Steel/Iron
Tank Status:	Closed - Removed
Pipe Model:	Not reported
Install Date:	Not reported
Capacity Gallons:	25
Tightness Test Method:	NN
Date Test:	Not reported
Next Test Date:	Not reported
Date Tank Closed:	01/01/2006
Register:	True
Modified By:	NRLOMBAR
Last Modified:	04/14/2017
Material Name:	diesel

Tank Number:	ENY-17
Tank Id:	50839
Material Code:	0022
Common Name of Substance:	Waste Oil/Used Oil

Equipment Records:

H00 - Tank Leak Detection - None
C01 - Pipe Location - Aboveground
I04 - Overfill - Product Level Gauge (A/G)
J00 - Dispenser - None
G01 - Tank Secondary Containment - Diking (Aboveground)
A00 - Tank Internal Protection - None

EAST NEW YORK BUS DEPOT (Continued) **U003080332**

B01 - Tank External Protection - Painted/Asphalt Coating
D01 - Pipe Type - Steel/Carbon Steel/Iron
F01 - Pipe External Protection - Painted/Asphalt Coating

Tank Location:	3
Tank Type:	Steel/Carbon Steel/Iron
Tank Status:	Closed Prior to Micro Conversion, 03/91
Pipe Model:	Not reported
Install Date:	Not reported
Capacity Gallons:	500
Tightness Test Method:	NN
Date Test:	Not reported
Next Test Date:	Not reported
Date Tank Closed:	Not reported
Register:	True
Modified By:	TRANSLAT
Last Modified:	04/14/2017
Material Name:	waste oil/used oil

Tank Number:	ENY-18
Tank Id:	50840
Material Code:	0022
Common Name of Substance:	Waste Oil/Used Oil

Equipment Records:

H00 - Tank Leak Detection - None
C01 - Pipe Location - Aboveground
I04 - Overfill - Product Level Gauge (A/G)
J00 - Dispenser - None
A00 - Tank Internal Protection - None
B01 - Tank External Protection - Painted/Asphalt Coating
D01 - Pipe Type - Steel/Carbon Steel/Iron
F01 - Pipe External Protection - Painted/Asphalt Coating
G01 - Tank Secondary Containment - Diking (Aboveground)

Tank Location:	3
Tank Type:	Steel/Carbon Steel/Iron
Tank Status:	Closed Prior to Micro Conversion, 03/91
Pipe Model:	Not reported
Install Date:	Not reported
Capacity Gallons:	500
Tightness Test Method:	NN
Date Test:	Not reported
Next Test Date:	Not reported
Date Tank Closed:	Not reported
Register:	True
Modified By:	TRANSLAT
Last Modified:	04/14/2017
Material Name:	waste oil/used oil

Tank Number:	ENY-21
Tank Id:	56208
Material Code:	9999
Common Name of Substance:	Other

Equipment Records:

EAST NEW YORK BUS DEPOT (Continued) **U003080332**

A01 - Tank Internal Protection - Epoxy Liner
F00 - Pipe External Protection - None
C01 - Pipe Location - Aboveground
I04 - Overfill - Product Level Gauge (A/G)
J02 - Dispenser - Suction Dispenser
G04 - Tank Secondary Containment - Double-Walled (Underground)
I05 - Overfill - Vent Whistle
B01 - Tank External Protection - Painted/Asphalt Coating
D01 - Pipe Type - Steel/Carbon Steel/Iron
H01 - Tank Leak Detection - Interstitial - Electronic Monitoring

Tank Location:	1
Tank Type:	Steel/Carbon Steel/Iron
Tank Status:	Closed Prior to Micro Conversion, 03/91
Pipe Model:	Not reported
Install Date:	03/01/1999
Capacity Gallons:	3000
Tightness Test Method:	NN
Date Test:	Not reported
Next Test Date:	Not reported
Date Tank Closed:	Not reported
Register:	True
Modified By:	TRANSLAT
Last Modified:	04/14/2017
Material Name:	other

Tank Number:	ENY-22
Tank Id:	58093
Material Code:	9999
Common Name of Substance:	Other

Equipment Records:

H00 - Tank Leak Detection - None
F00 - Pipe External Protection - None
B00 - Tank External Protection - None
G04 - Tank Secondary Containment - Double-Walled (Underground)
I04 - Overfill - Product Level Gauge (A/G)
J00 - Dispenser - None
C01 - Pipe Location - Aboveground
A00 - Tank Internal Protection - None
D01 - Pipe Type - Steel/Carbon Steel/Iron

Tank Location:	1
Tank Type:	Steel/Carbon Steel/Iron
Tank Status:	Closed Prior to Micro Conversion, 03/91
Pipe Model:	Not reported
Install Date:	03/01/1999
Capacity Gallons:	500
Tightness Test Method:	NN
Date Test:	Not reported
Next Test Date:	Not reported
Date Tank Closed:	Not reported
Register:	True
Modified By:	TRANSLAT
Last Modified:	04/14/2017
Material Name:	other

EAST NEW YORK BUS DEPOT (Continued) **U003080332**

Tank Number: GEN-23
Tank Id: 178476
Material Code: 0008
Common Name of Substance: Diesel

Equipment Records:

H00 - Tank Leak Detection - None
G01 - Tank Secondary Containment - Diking (Aboveground)
B00 - Tank External Protection - None
D02 - Pipe Type - Galvanized Steel
F00 - Pipe External Protection - None
C01 - Pipe Location - Aboveground
J00 - Dispenser - None
I05 - Overfill - Vent Whistle
A00 - Tank Internal Protection - None
K00 - Spill Prevention - None

Tank Location: 1
Tank Type: Steel/Carbon Steel/Iron
Tank Status: Closed - Removed
Pipe Model: Not reported
Install Date: Not reported
Capacity Gallons: 70
Tightness Test Method: 00
Date Test: Not reported
Next Test Date: Not reported
Date Tank Closed: 01/01/2006
Register: True
Modified By: NRLOMBAR
Last Modified: 04/14/2017
Material Name: diesel

Tank Number: LUBE OIL
Tank Id: 178474
Material Code: 0013
Common Name of Substance: Lube Oil

Equipment Records:

F00 - Pipe External Protection - None
C01 - Pipe Location - Aboveground
J00 - Dispenser - None
G08 - Tank Secondary Containment - Flexible Internal Linning (Bladder)
H00 - Tank Leak Detection - None
I00 - Overfill - None
A00 - Tank Internal Protection - None
B01 - Tank External Protection - Painted/Asphalt Coating
D01 - Pipe Type - Steel/Carbon Steel/Iron
K00 - Spill Prevention - None

Tank Location: 2
Tank Type: Steel/Carbon Steel/Iron
Tank Status: Closed - Removed
Pipe Model: Not reported
Install Date: Not reported
Capacity Gallons: 500
Tightness Test Method: 00
Date Test: Not reported

EAST NEW YORK BUS DEPOT (Continued) **U003080332**

Next Test Date: Not reported
Date Tank Closed: 01/01/2006
Register: True
Modified By: NRLOMBAR
Last Modified: 04/14/2017
Material Name: lube oil

Tank Number: W/O-2
Tank Id: 178475
Material Code: 0022
Common Name of Substance: Waste Oil/Used Oil

Equipment Records:
G08 - Tank Secondary Containment - Flexible Internal Linning (Bladder)
H00 - Tank Leak Detection - None
C01 - Pipe Location - Aboveground
I04 - Overfill - Product Level Gauge (A/G)
J00 - Dispenser - None
F00 - Pipe External Protection - None
A00 - Tank Internal Protection - None
B01 - Tank External Protection - Painted/Asphalt Coating
D01 - Pipe Type - Steel/Carbon Steel/Iron
K00 - Spill Prevention - None
Tank Location: 2
Tank Type: Steel/Carbon Steel/Iron
Tank Status: Closed - Removed
Pipe Model: Not reported
Install Date: Not reported
Capacity Gallons: 500
Tightness Test Method: 00
Date Test: Not reported
Next Test Date: Not reported
Date Tank Closed: 01/01/2006
Register: True
Modified By: NRLOMBAR
Last Modified: 04/14/2017
Material Name: waste oil/used oil

CBS AST:
CBS Number: 2-000284
ICS Number: Not reported
PBS Number: 2-190292
MOSF Number: Not reported
SPDES Number: Not reported
Facility Status: IN SERVICE
Facility Type: F
Telephone: (718) 690-9602
Facility Town: NEW YORK CITY
Region: STATE
Expiration Date: 08/11/2003
Total Capacity of All Active Tanks(gal): 1000
Operator: NEW YORK CITY TRANSIT
Emergency Contact: HOWARD MATZA
Emergency Phone: (718) 243-4581
Owner Name: NEW YORK CITY TRANSIT

EAST NEW YORK BUS DEPOT (Continued) **U003080332**

Owner Address:	370 JAY STREET ROOM 819
Owner City,St,Zip:	BROOKLYN, NY 11203
Owner Telephone:	(718) 243-4581
Owner Type:	State Government
Owner Sub Type:	None
Mail Name:	NEW YORK CITY TRANSIT
Mail Contact Addr:	370 JAY STREET
Mail Contact Addr2:	ROOM 819
Mail Contact Contact:	JOSEPHINE BROWN
Mail Contact City,St,Zip:	BROOKLYN, NY 11203
Mail Phone:	(718) 243-4581

Tank Id:	CBS-ENY-1
CAS Number:	107211
Federal ID:	Not reported
Tank Status:	In Service
Install Date:	09/95
Tank Closed:	03/01
Capacity (Gal):	1000
Chemical:	Ethylene glycol
Tank Location:	Indoors, Aboveground
Tank Type:	Steel/carbon steel
Total Tanks:	1
Tank Secret:	False
Tank Secondary Containment:	Cut-off Walls
Tank Error Status:	No Missing Data
Date Entered:	03/05/1996
Certified Date:	06/06/2001
Substance:	Single Hazardous Substance on DEC List
Internal Protection:	None
External Protection:	Painted/Asphalt Coating
Pipe Location:	Aboveground
Pipe Type:	Galvanized Steel
Pipe Internal:	None
Pipe External:	Painted/Asphalt Coating
Pipe Flag:	Painted/Asphalt Coating
Leak Detection:	Other
Overfill Protection:	Product Level Gauge
Haz Percent:	100
Last Test:	Not reported
Due Date:	Not reported
SWIS Code:	6101
Lat/Long:	Not reported
Is Updated:	False
Renew Date:	Not reported
Is It There:	False
Delinquent:	False
Date Expired:	Not reported
Owner Mark:	1
Certificate Needs to be Printed:	False
Fiscal Amt for Registration Fee Correct:	True
Renewal Has Been Printed for Facility:	True
Pre-Printed Renewal App Last Printed:	04/30/2001

Tank Id:	CBS-ENY-2
CAS Number:	107211

EAST NEW YORK BUS DEPOT (Continued) **U003080332**

Federal ID:	Not reported
Tank Status:	In Service
Install Date:	03/01
Tank Closed:	Not reported
Capacity (Gal):	1000
Chemical:	Ethylene glycol
Tank Location:	Indoors, Aboveground
Tank Type:	Steel/carbon steel
Total Tanks:	1
Tank Secret:	False
Tank Secondary Containment:	Cut-off Walls
Tank Error Status:	No Missing Data
Date Entered:	02/12/2001
Certified Date:	06/06/2001
Substance:	Single Hazardous Substance on DEC List
Internal Protection:	None
External Protection:	Painted/Asphalt Coating
Pipe Location:	Aboveground
Pipe Type:	Galvanized Steel
Pipe Internal:	None
Pipe External:	Other
Pipe Flag:	Other
Leak Detection:	64
Overfill Protection:	High Level Alarm
Haz Percent:	100
Last Test:	Not reported
Due Date:	Not reported
SWIS Code:	6101
Lat/Long:	Not reported
Is Updated:	False
Renew Date:	Not reported
Is It There:	False
Delinquent:	False
Date Expired:	Not reported
Owner Mark:	1
Certificate Needs to be Printed:	False
Fiscal Amt for Registration Fee Correct:	True
Renewal Has Been Printed for Facility:	True
Pre-Printed Renewal App Last Printed:	04/30/2001

Tank Id:	1
CAS Number:	107211
Federal ID:	Not reported
Tank Status:	In Service
Install Date:	00/80
Tank Closed:	00/95
Capacity (Gal):	1000
Chemical:	Ethylene glycol
Tank Location:	Indoors, Belowground
Tank Type:	Steel/carbon steel
Total Tanks:	1
Tank Secret:	False
Tank Secondary Containment:	None
Tank Error Status:	No Missing Data
Date Entered:	08/10/1995
Certified Date:	06/06/2001

EAST NEW YORK BUS DEPOT (Continued) **U003080332**

Substance:	Single Hazardous Substance on DEC List
Internal Protection:	None
External Protection:	Painted/Asphalt Coating
Pipe Location:	Aboveground/Underground Combination
Pipe Type:	Steel/Iron
Pipe Internal:	None
Pipe External:	Painted/Asphalt Coating
Pipe Flag:	Painted/Asphalt Coating
Leak Detection:	None
Overfill Protection:	None
Haz Percent:	50
Last Test:	Not reported
Due Date:	Not reported
SWIS Code:	6101
Lat/Long:	Not reported
Is Updated:	False
Renew Date:	Not reported
Is It There:	False
Delinquent:	False
Date Expired:	Not reported
Owner Mark:	1
Certificate Needs to be Printed:	False
Fiscal Amt for Registration Fee Correct:	True
Renewal Has Been Printed for Facility:	True
Pre-Printed Renewal App Last Printed:	04/30/2001

SPILLS:

Facility ID:	1206755
Facility Type:	ER
Spill Number:	1206755
DER Facility ID:	137218
Site ID:	469764
DEC Region:	2
Closed Date:	Not reported
Spill Cause:	Unknown
Spill Class:	Not reported
SWIS:	2401
Spill Date:	2012-10-09
Investigator:	vszhune
Referred To:	Not reported
Reported to Dept:	2012-10-09
CID:	Not reported
Water Affected:	Not reported
Spill Source:	Unknown
Spill Notifier:	Responsible Party
Cleanup Ceased:	Not reported
Cleanup Meets Std:	False
Last Inspection:	Not reported
Recommended Penalty:	False
UST Trust:	False
Remediation Phase:	1
Date Entered In Computer:	2012-10-09
Spill Record Last Update:	2015-02-06
Spiller Name:	TONI WATSON
Spiller Company:	NYC TRANSIT
Spiller Address:	25 JAMAICA AVENUE
Spiller Company:	999

EAST NEW YORK BUS DEPOT (Continued) **U003080332**

Contact Name: TONI WATSON
DEC Memo: "10/09/12-Hiralkumar Patel. 4:06 PM:- left message for Ms. Watson. 10/10/12-Hiralkumar Patel. 12:31 PM:- received call from Kevin from URS. he mentioned that NYC Transit is replacing the sidewalk, near the entrance to the East NY bus depot. contractor removed 7 ft wide by 27 ft long concrete sidewalk. the sidewalk was about 12 inches thick. underneath the sidewalk concrete, contractor noticed evidence of spill. they removed 6 inches of soil from excavation. to continue with sidewalk replacement project, they have to backfill the excavation and pour concrete today. Kevin asked for number of samples needed. asked Kevin about size of area where contamination noted. he doesn't know whether contamination found in entire 27 ft long excavation or only in part of excavation. Kevin will call back with more details. 12:50 PM:- received call from Kevin. he mentioned that contamination noted in eastern half of the excavation (about 13 ft long area). he also mentioned that NYCT is planning to pour sidewalk concrete this afternoon. Kevin mentioned that there is a diesel plume under the site, but that is about 100 ft away from the sidewalk excavation and also crossgradient from the plume. the groundwater under the site is about 55 ft bg. there is a gasoline tank about 30-50 ft away from the excavation and fill port for the gasoline tank is also 30 ft away. based on contamination area (about 13 ft long), informed Kevin that DEC wants to inspect the site prior to backfilling. Kevin Konnare URS Ph. (716) 923-1165 2/6/15-Zhune spoke to Kevin Konnare. He said he is not involve anymore in this site and Raphael Ketani is managing the NYCT sites."
Remarks: "Excavation discovered fuel under sidewalk. testing being done to determine exact material. Cleanup is pending."

All Materials:
Site ID: 469764
Operable Unit ID: 1219657
Operable Unit: 01
Material ID: 2218189
Material Code: 0066A
Material Name: unknown petroleum
Case No.: Not reported
Material FA: Petroleum
Quantity: 2.00
Units: G
Recovered: Not reported
Oxygenate: Not reported

Facility ID: 0109737
Facility Type: ER
Spill Number: 0109737
DER Facility ID: 137218
Site ID: 318237
DEC Region: 2
Closed Date: 2002-07-30
Spill Cause: Unknown
Spill Class: C4
SWIS: 2401
Spill Date: 2002-01-07
Investigator: MCTIBBE
Referred To: Not reported
Reported to Dept: 2002-01-08

EAST NEW YORK BUS DEPOT (Continued) **U003080332**

CID:	390
Water Affected:	Not reported
Spill Source:	Unknown
Spill Notifier:	Local Agency
Cleanup Ceased:	Not reported
Cleanup Meets Std:	False
Last Inspection:	Not reported
Recommended Penalty:	False
UST Trust:	False
Remediation Phase:	0
Date Entered In Computer:	2002-01-08
Spill Record Last Update:	2002-07-30
Spiller Name:	Not reported
Spiller Company:	UNK
Spiller Address:	UNK
Spiller Company:	999
Contact Name:	PASHKO CAMAJ
DEC Memo:	"Prior to Sept, 2004 data translation this spill Lead_DEC Field was TIBBE PRODUCT WAS SAMPLED AND DETERMINED TO WASTE OIL. mONITORING WELL IS IN THE AREA WHERE THE DEPOT WASHES THE BUSES AND THE WELL IS USUALLY UNDER WATER. iT WAS DETERMINED THAT THE WELL, WHICH NEVER HAD PRODUCT IN IT BEFORE, WAS BEING IMPACTED BY A SURFACE SOURCE AND THERE WAS NO WAY TO PROTECT IT. tHE WELL WAS VACCED OUT AND CLOSED TO PREVENT FURTHER INTRODUCTION OF CONTAMINATION TO THE GROUNDWATER."
Remarks:	"motor oil found in a monitoring well - unk where it came from - will keep monitoring and try to locate source"

All Materials:

Site ID:	318237
Operable Unit ID:	846926
Operable Unit:	01
Material ID:	527387
Material Code:	0015
Material Name:	motor oil
Case No.:	Not reported
Material FA:	Petroleum
Quantity:	.00
Units:	G
Recovered:	.00
Oxygenate:	Not reported

Facility ID:	0007658
Facility Type:	ER
Spill Number:	0007658
DER Facility ID:	137218
Site ID:	326107
DEC Region:	2
Closed Date:	2000-12-28
Spill Cause:	Equipment Failure
Spill Class:	C4
SWIS:	2401
Spill Date:	2000-09-29
Investigator:	MCTIBBE
Referred To:	Not reported
Reported to Dept:	2000-09-29
CID:	389
Water Affected:	Not reported

EAST NEW YORK BUS DEPOT (Continued) **U003080332**

Spill Source:	Commercial/Industrial
Spill Notifier:	Responsible Party
Cleanup Ceased:	Not reported
Cleanup Meets Std:	False
Last Inspection:	Not reported
Recommended Penalty:	False
UST Trust:	False
Remediation Phase:	0
Date Entered In Computer:	2000-09-29
Spill Record Last Update:	2001-04-19
Spiller Name:	PASHKO CAMAJ
Spiller Company:	NYC TRANSIT
Spiller Address:	370 JAY ST
Spiller Company:	001
Contact Name:	CALLER
DEC Memo:	"Prior to Sept, 2004 data translation this spill Lead_DEC Field was TIBBE ABOUT 10 GALLONS SPILLED DURING DELIVERY. NYCT CONTAINED AND CLEANED. see also 00-07655."
Remarks:	"caller reporting a spill from a malfunction of a piece of equipment and leaked material. clena up has been preformed and no callbck is necessary"

All Materials:

Site ID:	326107
Operable Unit ID:	828394
Operable Unit:	01
Material ID:	563276
Material Code:	0001A
Material Name:	#2 fuel oil
Case No.:	Not reported
Material FA:	Petroleum
Quantity:	10.00
Units:	G
Recovered:	10.00
Oxygenate:	Not reported

Facility ID:	0406828
Facility Type:	ER
Spill Number:	0406828
DER Facility ID:	137218
Site ID:	326108
DEC Region:	2
Closed Date:	2004-10-20
Spill Cause:	Deliberate
Spill Class:	D4
SWIS:	2401
Spill Date:	2004-09-21
Investigator:	MCTIBBE
Referred To:	Not reported
Reported to Dept:	2004-09-21
CID:	27
Water Affected:	Not reported
Spill Source:	Commercial/Industrial
Spill Notifier:	Local Agency
Cleanup Ceased:	Not reported
Cleanup Meets Std:	False
Last Inspection:	Not reported

EAST NEW YORK BUS DEPOT (Continued) **U003080332**

Recommended Penalty:	False
UST Trust:	False
Remediation Phase:	0
Date Entered In Computer:	2004-09-21
Spill Record Last Update:	2004-10-20
Spiller Name:	Not reported
Spiller Company:	UNKNOWN
Spiller Address:	Not reported
Spiller Company:	999
Contact Name:	Not reported
DEC Memo:	"Prior to Sept, 2004 data translation this spill Lead_DEC Field was TIBBE Testing equipment was discarded in a dumpster and leaked out. Approximately 3 galons leaked into the parking lot with one gallons going into a storm drain. NYCT contained and cleaned all product except what went into the sewer. NYCT attempted to notify DEP but, after being put on hold for several minutes, NYCT discontinued call. "
	Not reported
Remarks:	"Caller reports someone dumped the oil in their dumpster. It leaked onto pavement and approximately 1 gallon went into the sewer. Cleanup is in progress by NYC transit employees. "

All Materials:

Site ID:	326108
Operable Unit ID:	890221
Operable Unit:	01
Material ID:	484588
Material Code:	0021
Material Name:	transmission fluid
Case No.:	Not reported
Material FA:	Petroleum
Quantity:	3.00
Units:	G
Recovered:	.00
Oxygenate:	Not reported

Facility ID:	0911748
Facility Type:	ER
Spill Number:	0911748
DER Facility ID:	337137
Site ID:	424585
DEC Region:	2
Closed Date:	2010-02-05
Spill Cause:	Equipment Failure
Spill Class:	C4
SWIS:	2401
Spill Date:	2010-02-03
Investigator:	RVKETANI
Referred To:	Not reported
Reported to Dept:	2010-02-03
CID:	Not reported
Water Affected:	Not reported
Spill Source:	Commercial Vehicle
Spill Notifier:	Other
Cleanup Ceased:	Not reported
Cleanup Meets Std:	False
Last Inspection:	Not reported
Recommended Penalty:	False

EAST NEW YORK BUS DEPOT (Continued) **U003080332**

UST Trust:	False
Remediation Phase:	0
Date Entered In Computer:	2010-02-03
Spill Record Last Update:	2010-02-05
Spiller Name:	JENNIFER WOUTIN
Spiller Company:	EAST NY DEPOT
Spiller Address:	25 JAMAICA AVE
Spiller Company:	999
Contact Name:	JENNIFER WOUTIN
DEC Memo:	"2/3/2010 - Sangesland spoke to Jennifer Woutin. Bus was up on the lift over a work pit in the depot. Line on the bus broke and spilled into the pit. Pit is fulled contained (no drains). Jennifer said the pit was pumped out and was being cleaned now. Need to follow up tomorrow. 02/04/10 Performed site visit on 02/03/10 evening.Hydraulic oil spilled from hydraulic lift#10.Spill was contained in the rectangular sump at the base of the lift.Oil was recovered.Minor loose oil in the sump.Each lift has a sump at the base and all sumps are connected through pipe.Facility personnel told me the the sump is made of concrete and there is no leak or holes in the pit.Need confirmatory report from NYCT indicating that the oil has not impacted subsurface.(sr) 2/4/10 - Raphael Ketani. I tried to contact Jennifer Woutin of the NYCTA (646) 252-5768, but could only leave a message. The message stated that the DEC needs a short letter report (possibly accompanied by pictures and manifests) indicating that the spill has been cleaned up. I stated that the report must be received. Otherwise, the DEC can't close the spill case. Ms. Woutin called me back and left a message. She said that the oil was from a broken line on a lift. She said that the great majority of the oil was recovered. Cleanup is proceeding and the DEC will receive a report when everything is finished. 2/5/10 - Raphael Ketani. Haroon Aslam of the NYC Transit Authority sent me an e-mail containing a report regarding the spill incident. The e-mail stated that the spill was completely cleaned up and that all of the spilled oil was accounted for and recovered. Based upon Ms. Aslam's e-mail, and Mr. Rahman's site inspection on 2/3/10, and on the fact that the oil went directly into a secondary containment structure, I have determined that there is no threat to the public or the environment. Therefore, I am closing the spill case."
Remarks:	"LINE BROKE DURING REPAIR; CONTAINED TO INTERIOR.CLEAN UP PENDING"

All Materials:

Site ID:	424585
Operable Unit ID:	1180350
Operable Unit:	01
Material ID:	2174234
Material Code:	0010
Material Name:	hydraulic oil
Case No.:	Not reported
Material FA:	Petroleum
Quantity:	180.00
Units:	G
Recovered:	Not reported
Oxygenate:	Not reported

Facility ID:	0911972
Facility Type:	ER
Spill Number:	0911972

EAST NEW YORK BUS DEPOT (Continued) **U003080332**

DER Facility ID:	337137
Site ID:	424833
DEC Region:	2
Closed Date:	2010-02-12
Spill Cause:	Human Error
Spill Class:	C4
SWIS:	2401
Spill Date:	2010-02-12
Investigator:	smsanges
Referred To:	Not reported
Reported to Dept:	2010-02-12
CID:	Not reported
Water Affected:	Not reported
Spill Source:	Commercial/Industrial
Spill Notifier:	Other
Cleanup Ceased:	Not reported
Cleanup Meets Std:	False
Last Inspection:	Not reported
Recommended Penalty:	Not reported
UST Trust:	False
Remediation Phase:	0
Date Entered In Computer:	2010-02-12
Spill Record Last Update:	2010-02-12
Spiller Name:	Not reported
Spiller Company:	NYC TRANSIT
Spiller Address:	Not reported
Spiller Company:	999
Contact Name:	CHRISTINA RYSZEWSKI
DEC Memo:	"minor spill - contained - spill cleaned up."
Remarks:	"at filling station - cleanup done"

All Materials:

Site ID:	424833
Operable Unit ID:	1180577
Operable Unit:	01
Material ID:	2174541
Material Code:	0008
Material Name:	diesel
Case No.:	Not reported
Material FA:	Petroleum
Quantity:	20.00
Units:	G
Recovered:	Not reported
Oxygenate:	Not reported

Facility ID:	9500454
Facility Type:	ER
Spill Number:	9500454
DER Facility ID:	137218
Site ID:	162658
DEC Region:	2
Closed Date:	2004-03-04
Spill Cause:	Human Error
Spill Class:	C3
SWIS:	2401
Spill Date:	1995-04-12
Investigator:	MCTIBBE

EAST NEW YORK BUS DEPOT (Continued) **U003080332**

Referred To:	Not reported
Reported to Dept:	1995-04-12
CID:	Not reported
Water Affected:	Not reported
Spill Source:	Institutional, Educational, Gov., Other
Spill Notifier:	Responsible Party
Cleanup Ceased:	Not reported
Cleanup Meets Std:	False
Last Inspection:	Not reported
Recommended Penalty:	False
UST Trust:	False
Remediation Phase:	0
Date Entered In Computer:	1995-05-09
Spill Record Last Update:	2004-03-04
Spiller Name:	Not reported
Spiller Company:	NYCTA
Spiller Address:	Not reported
Spiller Company:	999
Contact Name:	Not reported
DEC Memo:	"Prior to Sept, 2004 data translation this spill Lead_DEC Field was TIBBE 10/3/03 - AUSTIN - TRANS. FROM HALE TO TIBBE - END NYCT DOB has no information or file pertaining to this spill. According to the initial report, it would appear to be a one time event, affecting the sewer. Most likely the same as 9500456."
Remarks:	"OIL TANK LEAK - UNKNOWN PROBLEM."

All Materials:

Site ID:	162658
Operable Unit ID:	1014566
Operable Unit:	01
Material ID:	369075
Material Code:	0022
Material Name:	waste oil/used oil
Case No.:	Not reported
Material FA:	Petroleum
Quantity:	50.00
Units:	G
Recovered:	.00
Oxygenate:	Not reported

Facility ID:	9500456
Facility Type:	ER
Spill Number:	9500456
DER Facility ID:	137218
Site ID:	155291
DEC Region:	2
Closed Date:	2004-03-04
Spill Cause:	Housekeeping
Spill Class:	C3
SWIS:	2401
Spill Date:	1995-04-12
Investigator:	MCTIBBE
Referred To:	Not reported
Reported to Dept:	1995-04-12
CID:	Not reported
Water Affected:	Not reported
Spill Source:	Commercial/Industrial

EAST NEW YORK BUS DEPOT (Continued) **U003080332**

Spill Notifier:	Responsible Party
Cleanup Ceased:	Not reported
Cleanup Meets Std:	False
Last Inspection:	Not reported
Recommended Penalty:	False
UST Trust:	False
Remediation Phase:	0
Date Entered In Computer:	1948-12-27
Spill Record Last Update:	2004-03-04
Spiller Name:	Not reported
Spiller Company:	NYCTA
Spiller Address:	Not reported
Spiller Company:	999
Contact Name:	Not reported
DEC Memo:	"Prior to Sept, 2004 data translation this spill Lead_DEC Field was TIBBE BUS ENGINE WASTE OIL - TRANSFERERED FROM DRUMS TO HOLDING TANKS SPILL OCURRED SOME OIL MAY HAVE GONE INTO SEWER SYSYTEM THEY ARE CHECKING INTO IT AT THIS TIME. SEE SPILL #9500454 10/3/03 - AUSTIN - TRANS. FROM HALE TO TIBBE - END 03/03/04 - NYCT DOB has no further information about this spill."
Remarks:	""

All Materials:

Site ID:	155291
Operable Unit ID:	1014570
Operable Unit:	01
Material ID:	369077
Material Code:	0022
Material Name:	waste oil/used oil
Case No.:	Not reported
Material FA:	Petroleum
Quantity:	50.00
Units:	G
Recovered:	.00
Oxygenate:	Not reported

Facility ID:	9614352
Facility Type:	ER
Spill Number:	9614352
DER Facility ID:	137218
Site ID:	155292
DEC Region:	2
Closed Date:	1997-03-11
Spill Cause:	Equipment Failure
Spill Class:	C4
SWIS:	2401
Spill Date:	1997-03-11
Investigator:	KSTANG
Referred To:	Not reported
Reported to Dept:	1997-03-11
CID:	252
Water Affected:	Not reported
Spill Source:	Commercial Vehicle
Spill Notifier:	Responsible Party
Cleanup Ceased:	Not reported
Cleanup Meets Std:	False
Last Inspection:	Not reported

EAST NEW YORK BUS DEPOT (Continued) **U003080332**

Recommended Penalty:	False
UST Trust:	False
Remediation Phase:	0
Date Entered In Computer:	1997-03-11
Spill Record Last Update:	1997-03-14
Spiller Name:	Not reported
Spiller Company:	MYSTIC TRANSPORTATION
Spiller Address:	1901 STEINWAY ST
Spiller Company:	001
Contact Name:	JOHN GOODWIN
DEC Memo:	"Prior to Sept, 2004 data translation this spill Lead_DEC Field was TANG "
Remarks:	"FUEL LINE FAILED CAUSING SPILL WHICH HAS BEEN CONTAINED AND IN PROCESS OF BEING CLEANED UP"

All Materials:

Site ID:	155292
Operable Unit ID:	1045780
Operable Unit:	01
Material ID:	339458
Material Code:	0012A
Material Name:	kerosene
Case No.:	Not reported
Material FA:	Petroleum
Quantity:	5.00
Units:	G
Recovered:	5.00
Oxygenate:	Not reported

Facility ID:	9707163
Facility Type:	ER
Spill Number:	9707163
DER Facility ID:	137218
Site ID:	155293
DEC Region:	2
Closed Date:	1997-09-17
Spill Cause:	Human Error
Spill Class:	C4
SWIS:	2401
Spill Date:	1997-09-17
Investigator:	LUCE
Referred To:	Not reported
Reported to Dept:	1997-09-17
CID:	322
Water Affected:	Not reported
Spill Source:	Institutional, Educational, Gov., Other
Spill Notifier:	Responsible Party
Cleanup Ceased:	Not reported
Cleanup Meets Std:	False
Last Inspection:	Not reported
Recommended Penalty:	False
UST Trust:	False
Remediation Phase:	0
Date Entered In Computer:	1997-09-17
Spill Record Last Update:	2003-09-03
Spiller Name:	JAMES M CHECK
Spiller Company:	SAFETY KLEEN

EAST NEW YORK BUS DEPOT (Continued) **U003080332**

Spiller Address:	5805 52ND AVE
Spiller Company:	001
Contact Name:	MR BURKETT
DEC Memo:	""
Remarks:	"EMPLOYEE MOVING CONTAINER OF MINERAL SPIRIRTS - IT GOT STUCK ON A LIP IN THE FLOOR FALLING OVER CAUSING SPILL - SPILL CLEANED UP "

All Materials:

Site ID:	155293
Operable Unit ID:	1053397
Operable Unit:	01
Material ID:	556302
Material Code:	0014A
Material Name:	mineral/white spirits
Case No.:	Not reported
Material FA:	Petroleum
Quantity:	10.00
Units:	G
Recovered:	10.00
Oxygenate:	Not reported

Facility ID:	0504283
Facility Type:	ER
Spill Number:	0504283
DER Facility ID:	137218
Site ID:	349164
DEC Region:	2
Closed Date:	2011-03-24
Spill Cause:	Unknown
Spill Class:	C4
SWIS:	2401
Spill Date:	2005-07-11
Investigator:	MCTIBBE
Referred To:	Not reported
Reported to Dept:	2005-07-11
CID:	409
Water Affected:	Not reported
Spill Source:	Institutional, Educational, Gov., Other
Spill Notifier:	Responsible Party
Cleanup Ceased:	Not reported
Cleanup Meets Std:	False
Last Inspection:	Not reported
Recommended Penalty:	False
UST Trust:	False
Remediation Phase:	0
Date Entered In Computer:	2005-07-13
Spill Record Last Update:	2011-03-24
Spiller Name:	RACHEL KRON
Spiller Company:	SUMP TO DIESEL TANK #5
Spiller Address:	25 JAMACIA AVE
Spiller Company:	001
Contact Name:	RACHEL KRON
DEC Memo:	"11/12/10 - spill re-assigned from Tibbe to Joe O'Connell"
Remarks:	"1 1/4 GAL IN A SUMP. TANK CURRENTLY BEEN CLOSED. CLEAN UP IS NOT IN PROCESS."

All Materials:

EAST NEW YORK BUS DEPOT (Continued) **U003080332**

Site ID:	349164
Operable Unit ID:	1106795
Operable Unit:	01
Material ID:	2096114
Material Code:	0008
Material Name:	diesel
Case No.:	Not reported
Material FA:	Petroleum
Quantity:	Not reported
Units:	G
Recovered:	.00
Oxygenate:	Not reported

Click this hyperlink while viewing on your computer to access
10 additional NY SPILL: record(s) in the EDR Site Report.

R132 **MTA BUS COMPANY MS4** **RCRA-LQG 1000136912**
ENE **25 JAMAICA AVE** **RAATS NYD991290677**
1/8-1/4 **BROOKLYN, NY 11207** **ICIS**
0.225 mi. **FINDS**
1186 ft. **Site 6 of 10 in cluster R** **ECHO**
NY MANIFEST
Relative: Lower **NJ MANIFEST**
RI MANIFEST
Actual: 67 ft.

RCRA-LQG:

Date form received by agency:	03/02/2012
Facility name:	NYCT-EAST NEW YORK DEPOT
Facility address:	25 JAMAICA AVENUE BROOKLYN, NY 11207
EPA ID:	NYD991290677
Mailing address:	BROADWAY 27FL NEW YORK, NY 10004
Contact:	CLARE SAMMAN
Contact address:	BROADWAY 27FL NEW YORK, NY 10004
Contact country:	US
Contact telephone:	646-252-5777
Contact email:	Not reported
EPA Region:	02
Land type:	State
Classification:	Large Quantity Generator
Description:	Handler: generates 1,000 kg or more of hazardous waste during any calendar month; or generates more than 1 kg of acutely hazardous waste during any calendar month; or generates more than 100 kg of any residue or contaminated soil, waste or other debris resulting from the cleanup of a spill, into or on any land or water, of acutely hazardous waste during any calendar month; or generates 1 kg or less of acutely hazardous waste during any calendar month, and accumulates more than 1 kg of acutely hazardous waste at any time; or generates 100 kg or less of any residue or contaminated soil, waste or other debris resulting from the cleanup of a spill, into or on any land or water, of acutely hazardous waste during any calendar month, and accumulates more than 100 kg of that material at any time

Owner/Operator Summary:

MTA BUS COMPANY MS4 (Continued) **1000136912**

Owner/operator name:	MTA -NEW YORK CITY TARNSIT
Owner/operator address:	BROADWAY 27 FL
	NEW YORK, NY 10004
Owner/operator country:	US
Owner/operator telephone:	646-252-5777
Owner/operator email:	Not reported
Owner/operator fax:	Not reported
Owner/operator extension:	Not reported
Legal status:	State
Owner/Operator Type:	Owner
Owner/Op start date:	01/01/1953
Owner/Op end date:	Not reported

Owner/operator name:	MTA -NEW YORK CITY TARNSIT
Owner/operator address:	Not reported
	Not reported
Owner/operator country:	Not reported
Owner/operator telephone:	Not reported
Owner/operator email:	Not reported
Owner/operator fax:	Not reported
Owner/operator extension:	Not reported
Legal status:	State
Owner/Operator Type:	Operator
Owner/Op start date:	01/01/1953
Owner/Op end date:	Not reported

Owner/operator name:	NEW YORK CITY TRANSIT AUTHORITY
Owner/operator address:	NOT REQUIRED
	NOT REQUIRED, WY 99999
Owner/operator country:	Not reported
Owner/operator telephone:	212-555-1212
Owner/operator email:	Not reported
Owner/operator fax:	Not reported
Owner/operator extension:	Not reported
Legal status:	Private
Owner/Operator Type:	Owner
Owner/Op start date:	Not reported
Owner/Op end date:	Not reported

Handler Activities Summary:

U.S. importer of hazardous waste:	No
Mixed waste (haz. and radioactive):	No
Recycler of hazardous waste:	No
Transporter of hazardous waste:	No
Treater, storer or disposer of HW:	No
Underground injection activity:	No
On-site burner exemption:	No
Furnace exemption:	No
Used oil fuel burner:	No
Used oil processor:	No
User oil refiner:	No
Used oil fuel marketer to burner:	No
Used oil Specification marketer:	No
Used oil transfer facility:	No
Used oil transporter:	No

. Waste code: D001

MTA BUS COMPANY MS4 (Continued) **1000136912**

. Waste name: IGNITABLE HAZARDOUS WASTES ARE THOSE WASTES WHICH HAVE A FLASHPOINT OF LESS THAN 140 DEGREES FAHRENHEIT AS DETERMINED BY A PENSKY-MARTENS CLOSED CUP FLASH POINT TESTER. ANOTHER METHOD OF DETERMINING THE FLASH POINT OF A WASTE IS TO REVIEW THE MATERIAL SAFETY DATA SHEET, WHICH CAN BE OBTAINED FROM THE MANUFACTURER OR DISTRIBUTOR OF THE MATERIAL. LACQUER THINNER IS AN EXAMPLE OF A COMMONLY USED SOLVENT WHICH WOULD BE CONSIDERED AS IGNITABLE HAZARDOUS WASTE.

. Waste code: D002
. Waste name: A WASTE WHICH HAS A PH OF LESS THAN 2 OR GREATER THAN 12.5 IS CONSIDERED TO BE A CORROSIVE HAZARDOUS WASTE. SODIUM HYDROXIDE, A CAUSTIC SOLUTION WITH A HIGH PH, IS OFTEN USED BY INDUSTRIES TO CLEAN OR DEGREASE PARTS. HYDROCHLORIC ACID, A SOLUTION WITH A LOW PH, IS USED BY MANY INDUSTRIES TO CLEAN METAL PARTS PRIOR TO PAINTING. WHEN THESE CAUSTIC OR ACID SOLUTIONS BECOME CONTAMINATED AND MUST BE DISPOSED, THE WASTE WOULD BE A CORROSIVE HAZARDOUS WASTE.

. Waste code: D007
. Waste name: CHROMIUM

. Waste code: D008
. Waste name: LEAD

Historical Generators:
Date form received by agency: 09/06/2007
Site name: NYCT EAST NEW YORK DEPOT
Classification: Small Quantity Generator

. Waste code: D001
. Waste name: IGNITABLE HAZARDOUS WASTES ARE THOSE WASTES WHICH HAVE A FLASHPOINT OF LESS THAN 140 DEGREES FAHRENHEIT AS DETERMINED BY A PENSKY-MARTENS CLOSED CUP FLASH POINT TESTER. ANOTHER METHOD OF DETERMINING THE FLASH POINT OF A WASTE IS TO REVIEW THE MATERIAL SAFETY DATA SHEET, WHICH CAN BE OBTAINED FROM THE MANUFACTURER OR DISTRIBUTOR OF THE MATERIAL. LACQUER THINNER IS AN EXAMPLE OF A COMMONLY USED SOLVENT WHICH WOULD BE CONSIDERED AS IGNITABLE HAZARDOUS WASTE.

. Waste code: D002
. Waste name: A WASTE WHICH HAS A PH OF LESS THAN 2 OR GREATER THAN 12.5 IS CONSIDERED TO BE A CORROSIVE HAZARDOUS WASTE. SODIUM HYDROXIDE, A CAUSTIC SOLUTION WITH A HIGH PH, IS OFTEN USED BY INDUSTRIES TO CLEAN OR DEGREASE PARTS. HYDROCHLORIC ACID, A SOLUTION WITH A LOW PH, IS USED BY MANY INDUSTRIES TO CLEAN METAL PARTS PRIOR TO PAINTING. WHEN THESE CAUSTIC OR ACID SOLUTIONS BECOME CONTAMINATED AND MUST BE DISPOSED, THE WASTE WOULD BE A CORROSIVE HAZARDOUS WASTE.

. Waste code: D008
. Waste name: LEAD

. Waste code: D018
. Waste name: BENZENE

Date form received by agency: 09/05/2007
Site name: NYCT EAST NEW YORK DEPOT
Classification: Small Quantity Generator

Date form received by agency: 01/31/2006

MTA BUS COMPANY MS4 (Continued) **1000136912**

Site name: NYCT-ENY STORE ROOM 63
Classification: Large Quantity Generator

. Waste code: D001
. Waste name: IGNITABLE HAZARDOUS WASTES ARE THOSE WASTES WHICH HAVE A FLASHPOINT OF LESS THAN 140 DEGREES FAHRENHEIT AS DETERMINED BY A PENSKY-MARTENS CLOSED CUP FLASH POINT TESTER. ANOTHER METHOD OF DETERMINING THE FLASH POINT OF A WASTE IS TO REVIEW THE MATERIAL SAFETY DATA SHEET, WHICH CAN BE OBTAINED FROM THE MANUFACTURER OR DISTRIBUTOR OF THE MATERIAL. LACQUER THINNER IS AN EXAMPLE OF A COMMONLY USED SOLVENT WHICH WOULD BE CONSIDERED AS IGNITABLE HAZARDOUS WASTE.

. Waste code: D002
. Waste name: A WASTE WHICH HAS A PH OF LESS THAN 2 OR GREATER THAN 12.5 IS CONSIDERED TO BE A CORROSIVE HAZARDOUS WASTE. SODIUM HYDROXIDE, A CAUSTIC SOLUTION WITH A HIGH PH, IS OFTEN USED BY INDUSTRIES TO CLEAN OR DEGREASE PARTS. HYDROCHLORIC ACID, A SOLUTION WITH A LOW PH, IS USED BY MANY INDUSTRIES TO CLEAN METAL PARTS PRIOR TO PAINTING. WHEN THESE CAUSTIC OR ACID SOLUTIONS BECOME CONTAMINATED AND MUST BE DISPOSED, THE WASTE WOULD BE A CORROSIVE HAZARDOUS WASTE.

. Waste code: D007
. Waste name: CHROMIUM

. Waste code: D008
. Waste name: LEAD

. Waste code: U080
. Waste name: METHANE, DICHLORO-

Date form received by agency: 01/30/2006
Site name: NYCT-ENY STORE ROOM 63
Classification: Small Quantity Generator

Date form received by agency: 02/20/2002
Site name: NYCTA-EAST NEW YORK DEPOT
Classification: Large Quantity Generator

Date form received by agency: 01/01/2001
Site name: NYC TRANSIT AUTHORITY
Classification: Large Quantity Generator

Date form received by agency: 02/04/1998
Site name: NYCTA - EAST NEW YORK COMPLEX
Classification: Large Quantity Generator

Date form received by agency: 03/20/1996
Site name: EAST NEW YORK COMPLEX / NYCTA
Classification: Large Quantity Generator

Date form received by agency: 03/30/1994
Site name: NYCTA
Classification: Large Quantity Generator

Date form received by agency: 03/16/1992
Site name: NYCTA
Classification: Large Quantity Generator

MTA BUS COMPANY MS4 (Continued) **1000136912**

Date form received by agency: 03/01/1990
Site name: NEW YORK CITY TRANSIT AUTHORITY
Classification: Large Quantity Generator

Date form received by agency: 12/16/1980
Site name: NEW YORK CITY TRANSIT AUTHORITY
Classification: Large Quantity Generator

. Waste code: F001
. Waste name: THE FOLLOWING SPENT HALOGENATED SOLVENTS USED IN DEGREASING: TETRACHLOROETHYLENE, TRICHLOROETHYLENE, METHYLENE CHLORIDE, 1,1,1-TRICHLOROETHANE, CARBON TETRACHLORIDE, AND CHLORINATED FLUOROCARBONS; ALL SPENT SOLVENT MIXTURES/BLENDS USED IN DEGREASING CONTAINING, BEFORE USE, A TOTAL OF TEN PERCENT OR MORE (BY VOLUME) OF ONE OR MORE OF THE ABOVE HALOGENATED SOLVENTS OR THOSE SOLVENTS LISTED IN F002, F004, AND F005, AND STILL BOTTOMS FROM THE RECOVERY OF THESE SPENT SOLVENTS AND SPENT SOLVENT MIXTURES.

. Waste code: F004
. Waste name: THE FOLLOWING SPENT NON-HALOGENATED SOLVENTS: CRESOLS AND CRESYLIC ACID, AND NITROBENZENE; ALL SPENT SOLVENT MIXTURES/BLENDS CONTAINING, BEFORE USE, A TOTAL OF TEN PERCENT OR MORE (BY VOLUME) OF ONE OR MORE OF THE ABOVE NON-HALOGENATED SOLVENTS OR THOSE SOLVENTS LISTED IN F001, F002, AND F005; AND STILL BOTTOMS FROM THE RECOVERY OF THESE SPENT SOLVENTS AND SPENT SOLVENT MIXTURES.

Facility Has Received Notices of Violations:
Regulation violated: Not reported
Area of violation: Universal Waste - Small Quantity Handlers
Date violation determined: 08/30/2012
Date achieved compliance: 08/30/2012
Violation lead agency: EPA
Enforcement action: VERBAL INFORMAL
Enforcement action date: 08/30/2012
Enf. disposition status: Action Satisfied (Case Closed)
Enf. disp. status date: 08/30/2012
Enforcement lead agency: EPA
Proposed penalty amount: Not reported
Final penalty amount: Not reported
Paid penalty amount: Not reported

Regulation violated: SR - 6 nycrr 373-3.9(d)(3)
Area of violation: Generators - General
Date violation determined: 02/14/2002
Date achieved compliance: 08/02/2002
Violation lead agency: EPA
Enforcement action: WRITTEN INFORMAL
Enforcement action date: 07/01/2002
Enf. disposition status: Not reported
Enf. disp. status date: Not reported
Enforcement lead agency: EPA
Proposed penalty amount: Not reported
Final penalty amount: Not reported
Paid penalty amount: Not reported

Regulation violated: SR - 6 nycrr 373-3.9(d)(3)
Area of violation: Generators - General

MTA BUS COMPANY MS4 (Continued) **1000136912**

Date violation determined: 02/14/2002
Date achieved compliance: 08/02/2002
Violation lead agency: EPA
Enforcement action: WRITTEN INFORMAL
Enforcement action date: 04/29/2002
Enf. disposition status: Not reported
Enf. disp. status date: Not reported
Enforcement lead agency: EPA
Proposed penalty amount: Not reported
Final penalty amount: Not reported
Paid penalty amount: Not reported

Regulation violated: Not reported
Area of violation: Generators - General
Date violation determined: 06/01/1987
Date achieved compliance: 09/22/1987
Violation lead agency: State
Enforcement action: WRITTEN INFORMAL
Enforcement action date: 07/01/1987
Enf. disposition status: Not reported
Enf. disp. status date: Not reported
Enforcement lead agency: State
Proposed penalty amount: Not reported
Final penalty amount: Not reported
Paid penalty amount: Not reported

Regulation violated: Not reported
Area of violation: Generators - General
Date violation determined: 09/19/1986
Date achieved compliance: 09/22/1987
Violation lead agency: EPA
Enforcement action: INITIAL 3008(A) COMPLIANCE
Enforcement action date: 09/30/1986
Enf. disposition status: Not reported
Enf. disp. status date: Not reported
Enforcement lead agency: EPA
Proposed penalty amount: 27664
Final penalty amount: Not reported
Paid penalty amount: Not reported

Regulation violated: Not reported
Area of violation: Generators - General
Date violation determined: 03/21/1985
Date achieved compliance: 09/22/1987
Violation lead agency: State
Enforcement action: WRITTEN INFORMAL
Enforcement action date: 07/01/1987
Enf. disposition status: Not reported
Enf. disp. status date: Not reported
Enforcement lead agency: State
Proposed penalty amount: Not reported
Final penalty amount: Not reported
Paid penalty amount: Not reported

Regulation violated: Not reported
Area of violation: Generators - General
Date violation determined: 03/21/1985

MTA BUS COMPANY MS4 (Continued) **1000136912**

Date achieved compliance: 09/22/1987
Violation lead agency: State
Enforcement action: Not reported
Enforcement action date: Not reported
Enf. disposition status: Not reported
Enf. disp. status date: Not reported
Enforcement lead agency: Not reported
Proposed penalty amount: Not reported
Final penalty amount: Not reported
Paid penalty amount: Not reported

Regulation violated: Not reported
Area of violation: Generators - General
Date violation determined: 08/23/1984
Date achieved compliance: 08/23/1984
Violation lead agency: State
Enforcement action: Not reported
Enforcement action date: Not reported
Enf. disposition status: Not reported
Enf. disp. status date: Not reported
Enforcement lead agency: Not reported
Proposed penalty amount: Not reported
Final penalty amount: Not reported
Paid penalty amount: Not reported

Evaluation Action Summary:
Evaluation date: 12/22/2016
Evaluation: COMPLIANCE EVALUATION INSPECTION ON-SITE
Area of violation: Not reported
Date achieved compliance: Not reported
Evaluation lead agency: EPA

Evaluation date: 08/30/2012
Evaluation: COMPLIANCE EVALUATION INSPECTION ON-SITE
Area of violation: Universal Waste - Small Quantity Handlers
Date achieved compliance: 08/30/2012
Evaluation lead agency: EPA

Evaluation date: 02/14/2002
Evaluation: COMPLIANCE EVALUATION INSPECTION ON-SITE
Area of violation: Generators - General
Date achieved compliance: 08/02/2002
Evaluation lead agency: EPA

Evaluation date: 06/01/1987
Evaluation: COMPLIANCE EVALUATION INSPECTION ON-SITE
Area of violation: Generators - General
Date achieved compliance: 09/22/1987
Evaluation lead agency: State

Evaluation date: 09/19/1986
Evaluation: COMPLIANCE EVALUATION INSPECTION ON-SITE
Area of violation: Generators - General
Date achieved compliance: 09/22/1987
Evaluation lead agency: EPA

Evaluation date: 03/21/1985

MTA BUS COMPANY MS4 (Continued) **1000136912**

Evaluation: COMPLIANCE EVALUATION INSPECTION ON-SITE
Area of violation: Generators - General
Date achieved compliance: 09/22/1987
Evaluation lead agency: State

Evaluation date: 08/23/1984
Evaluation: COMPLIANCE EVALUATION INSPECTION ON-SITE
Area of violation: Generators - General
Date achieved compliance: 08/23/1984
Evaluation lead agency: State

ICIS:
Enforcement Action ID: 02-1986-0303
FRS ID: 110009483497
Action Name: NYC TRANSIT AUTHORITY (JAMAICA AVE)
Facility Name: NEW YORK CITY TRANSIT AUTHORITY
Facility Address: 25 JAMAICA AVE
BROOKLYN, NY 11207
Enforcement Action Type: RCRA 3008A AO For Comp And/Or Penalty
Facility County: KINGS
Program System Acronym: ICIS
Enforcement Action Forum Desc: Administrative - Formal
EA Type Code: 3008A
Facility SIC Code: 4111
Federal Facility ID: Not reported
Latitude in Decimal Degrees: 40.677393
Longitude in Decimal Degrees: -73.899088
Permit Type Desc: Not reported
Program System Acronym: 13473
Facility NAICS Code: Not reported
Tribal Land Code: Not reported

Facility Name: NEW YORK CITY TRANSIT AUTHORITY
Address: 25 JAMAICA AVENUE
Tribal Indicator: N
Fed Facility: No
NAIC Code: Not reported
SIC Code: 4111

Facility Name: NEW YORK CITY TRANSIT AUTHORITY
Address: 25 JAMAICA AVENUE
Tribal Indicator: N
Fed Facility: No
NAIC Code: Not reported
SIC Code: 4111

Facility Name: NEW YORK CITY TRANSIT AUTHORITY
Address: 25 JAMAICA AVENUE
Tribal Indicator: N
Fed Facility: No
NAIC Code: Not reported
SIC Code: 4111

FINDS:

Registry ID: 110009483497

MTA BUS COMPANY MS4 (Continued) **1000136912**

Environmental Interest/Information System
RCRAInfo is a national information system that supports the Resource Conservation and Recovery Act (RCRA) program through the tracking of events and activities related to facilities that generate, transport, and treat, store, or dispose of hazardous waste. RCRAInfo allows RCRA program staff to track the notification, permit, compliance, and corrective action activities required under RCRA.

HAZARDOUS WASTE BIENNIAL REPORTER

ICIS (Integrated Compliance Information System) is the Integrated Compliance Information System and provides a database that, when complete, will contain integrated Enforcement and Compliance information across most of EPA's programs. The vision for ICIS is to replace EPA's independent databases that contain Enforcement data with a single repository for that information. Currently, ICIS contains all Federal Administrative and Judicial enforcement actions. This information is maintained in ICIS by EPA in the Regional offices and it Headquarters. A future release of ICIS will replace the Permit Compliance System (PCS) which supports the NPDES and will integrate that information with Federal actions already in the system. ICIS also has the capability to track other activities occurring in the Region that support Compliance and Enforcement programs. These include; Incident Tracking, Compliance Assistance, and Compliance Monitoring.

Registry ID: 110059735283

Environmental Interest/Information System
FIS (New York - Facility Information System) is New York's Department of Environmental Conservation (DEC) information system for tracking environmental facility information found across the State.

Click this hyperlink while viewing on your computer to access additional FINDS: detail in the EDR Site Report.

ECHO:

Envid:	1000136912
Registry ID:	110009483497
DFR URL:	http://echo.epa.gov/detailed-facility-report?fid=110009483497

NY MANIFEST:

Country:	USA
EPA ID:	NYD991290677
Facility Status:	Not reported
Location Address 1:	25 JAMAICA AVENUE
Code:	BP
Location Address 2:	Not reported
Total Tanks:	Not reported
Location City:	BROOKLYN
Location State:	NY
Location Zip:	11207
Location Zip 4:	Not reported

NY MANIFEST:

EPAID:	NYD991290677
Mailing Name:	NYCTA

MTA BUS COMPANY MS4 (Continued) **1000136912**

Mailing Contact:	CHARLES B BURRUS
Mailing Address 1:	370 JAY ST - RM 819
Mailing Address 2:	Not reported
Mailing City:	BROOKLYN
Mailing State:	NY
Mailing Zip:	11201
Mailing Zip 4:	Not reported
Mailing Country:	USA
Mailing Phone:	2123308612

NY MANIFEST:

Document ID:	Not reported
Manifest Status:	Not reported
seq:	Not reported
Year:	2018
Trans1 State ID:	NJR986628162
Trans2 State ID:	Not reported
Generator Ship Date:	05/18/2018
Trans1 Recv Date:	05/18/2018
Trans2 Recv Date:	Not reported
TSD Site Recv Date:	05/18/2018
Part A Recv Date:	Not reported
Part B Recv Date:	Not reported
Generator EPA ID:	NYD991290677
Trans1 EPA ID:	Not reported
Trans2 EPA ID:	Not reported
TSDF ID 1:	NJD991291105
TSDF ID 2:	Not reported
Manifest Tracking Number:	011536649FLE
Import Indicator:	N
Export Indicator:	N
Discr Quantity Indicator:	N
Discr Type Indicator:	N
Discr Residue Indicator:	N
Discr Partial Reject Indicator:	N
Discr Full Reject Indicator:	N
Manifest Ref Number:	Not reported
Alt Facility RCRA ID:	Not reported
Alt Facility Sign Date:	Not reported
MGMT Method Type Code:	H110
Waste Code:	Not reported
Waste Code:	Not reported
Waste Code:	Not reported
Waste Code:	Not reported
Waste Code:	Not reported
Waste Code:	Not reported
Quantity:	40
Units:	P - Pounds
Number of Containers:	1
Container Type:	DM - Metal drums, barrels
Handling Method:	T Chemical, physical, or biological treatment.
Specific Gravity:	1
Waste Code:	D008
Waste Code 1_2:	Not reported
Waste Code 1_3:	Not reported
Waste Code 1_4:	Not reported
Waste Code 1_5:	Not reported

MTA BUS COMPANY MS4 (Continued) **1000136912**

Waste Code 1_6: Not reported

Click this hyperlink while viewing on your computer to access
8 additional NY MANIFEST: record(s) in the EDR Site Report.

NJ MANIFEST:

EPA Id:	NYD991290677
Mail Address:	Not reported
Mail City/State/Zip:	Not reported
Facility Phone:	Not reported
Emergency Phone:	Not reported
Contact:	Not reported
Comments:	Not reported
SIC Code:	Not reported
County:	00
Municipal:	00
Previous EPA Id:	NYT370011371
Gen Flag:	X
Trans Flag:	Not reported
TSDF Flag:	Not reported
Name Change:	Not reported
Date Change:	Not reported

Manifest:

Manifest Number:	NJA5258968
EPA ID:	NYD991290677
Date Shipped:	05/21/2005
TSDF EPA ID:	NJD002200046
Transporter EPA ID:	NJ0000027193
Transporter 2 EPA ID:	Not reported
Transporter 3 EPA ID:	Not reported
Transporter 4 EPA ID:	Not reported
Transporter 5 EPA ID:	Not reported
Transporter 6 EPA ID:	Not reported
Transporter 7 EPA ID:	Not reported
Transporter 8 EPA ID:	Not reported
Transporter 9 EPA ID:	Not reported
Transporter 10 EPA ID:	Not reported
Date Trans1 Transported Waste:	05/21/2005
Date Trans2 Transported Waste:	Not reported
Date Trans3 Transported Waste:	Not reported
Date Trans4 Transported Waste:	Not reported
Date Trans5 Transported Waste:	Not reported
Date Trans6 Transported Waste:	Not reported
Date Trans7 Transported Waste:	Not reported
Date Trans8 Transported Waste:	Not reported
Date Trans9 Transported Waste:	Not reported
Date Trans10 Transported Waste:	Not reported
Date TSDF Received Waste:	05/23/2005
TSDF EPA Facility Name:	Not reported
QTY Units:	Not reported
Transporter SEQ ID:	Not reported
Transporter-1 Date:	Not reported
Waste SEQ ID:	Not reported
Waste Type Code 2:	Not reported
Waste Type Code 3:	Not reported

MTA BUS COMPANY MS4 (Continued) **1000136912**

Waste Type Code 4:	Not reported
Waste Type Code 5:	Not reported
Waste Type Code 6:	Not reported
Date Accepted:	Not reported
Manifest Discrepancy Type:	Not reported
Data Entry Number:	06220521
Was Load Rejected:	No
Reason Load Was Rejected:	Not reported
Manifest Number:	NJA5005024
EPA ID:	NYD991290677
Date Shipped:	07/13/2004
TSDF EPA ID:	NJD002200046
Transporter EPA ID:	NJ0000027193
Transporter 2 EPA ID:	Not reported
Transporter 3 EPA ID:	Not reported
Transporter 4 EPA ID:	Not reported
Transporter 5 EPA ID:	Not reported
Transporter 6 EPA ID:	Not reported
Transporter 7 EPA ID:	Not reported
Transporter 8 EPA ID:	Not reported
Transporter 9 EPA ID:	Not reported
Transporter 10 EPA ID:	Not reported
Date Trans1 Transported Waste:	07/13/2004
Date Trans2 Transported Waste:	Not reported
Date Trans3 Transported Waste:	Not reported
Date Trans4 Transported Waste:	Not reported
Date Trans5 Transported Waste:	Not reported
Date Trans6 Transported Waste:	Not reported
Date Trans7 Transported Waste:	Not reported
Date Trans8 Transported Waste:	Not reported
Date Trans9 Transported Waste:	Not reported
Date Trans10 Transported Waste:	Not reported
Date TSDF Received Waste:	07/13/2004
TSDF EPA Facility Name:	Not reported
QTY Units:	Not reported
Transporter SEQ ID:	Not reported
Transporter-1 Date:	Not reported
Waste SEQ ID:	Not reported
Waste Type Code 2:	Not reported
Waste Type Code 3:	Not reported
Waste Type Code 4:	Not reported
Waste Type Code 5:	Not reported
Waste Type Code 6:	Not reported
Date Accepted:	Not reported
Manifest Discrepancy Type:	Not reported
Data Entry Number:	08050421
Was Load Rejected:	No
Reason Load Was Rejected:	Not reported
Manifest Number:	NJA5258970
EPA ID:	NYD991290677
Date Shipped:	05/21/2005
TSDF EPA ID:	NJD002200046
Transporter EPA ID:	NJ0000027193
Transporter 2 EPA ID:	Not reported
Transporter 3 EPA ID:	Not reported

MTA BUS COMPANY MS4 (Continued) **1000136912**

Transporter 4 EPA ID:	Not reported
Transporter 5 EPA ID:	Not reported
Transporter 6 EPA ID:	Not reported
Transporter 7 EPA ID:	Not reported
Transporter 8 EPA ID:	Not reported
Transporter 9 EPA ID:	Not reported
Transporter 10 EPA ID:	Not reported
Date Trans1 Transported Waste:	05/21/2005
Date Trans2 Transported Waste:	Not reported
Date Trans3 Transported Waste:	Not reported
Date Trans4 Transported Waste:	Not reported
Date Trans5 Transported Waste:	Not reported
Date Trans6 Transported Waste:	Not reported
Date Trans7 Transported Waste:	Not reported
Date Trans8 Transported Waste:	Not reported
Date Trans9 Transported Waste:	Not reported
Date Trans10 Transported Waste:	Not reported
Date TSDF Received Waste:	05/23/2005
TSDF EPA Facility Name:	Not reported
QTY Units:	Not reported
Transporter SEQ ID:	Not reported
Transporter-1 Date:	Not reported
Waste SEQ ID:	Not reported
Waste Type Code 2:	Not reported
Waste Type Code 3:	Not reported
Waste Type Code 4:	Not reported
Waste Type Code 5:	Not reported
Waste Type Code 6:	Not reported
Date Accepted:	Not reported
Manifest Discrepancy Type:	Not reported
Data Entry Number:	06220521
Was Load Rejected:	No
Reason Load Was Rejected:	Not reported

Manifest Number:	NJA5209438
EPA ID:	NYD991290677
Date Shipped:	09/22/2004
TSDF EPA ID:	NJD002200046
Transporter EPA ID:	NJ0000027193
Transporter 2 EPA ID:	Not reported
Transporter 3 EPA ID:	Not reported
Transporter 4 EPA ID:	Not reported
Transporter 5 EPA ID:	Not reported
Transporter 6 EPA ID:	Not reported
Transporter 7 EPA ID:	Not reported
Transporter 8 EPA ID:	Not reported
Transporter 9 EPA ID:	Not reported
Transporter 10 EPA ID:	Not reported
Date Trans1 Transported Waste:	09/22/2004
Date Trans2 Transported Waste:	Not reported
Date Trans3 Transported Waste:	Not reported
Date Trans4 Transported Waste:	Not reported
Date Trans5 Transported Waste:	Not reported
Date Trans6 Transported Waste:	Not reported
Date Trans7 Transported Waste:	Not reported
Date Trans8 Transported Waste:	Not reported
Date Trans9 Transported Waste:	Not reported

MTA BUS COMPANY MS4 (Continued) **1000136912**

Date Trans10 Transported Waste:	Not reported
Date TSDF Received Waste:	09/22/2004
TSDF EPA Facility Name:	Not reported
QTY Units:	Not reported
Transporter SEQ ID:	Not reported
Transporter-1 Date:	Not reported
Waste SEQ ID:	Not reported
Waste Type Code 2:	Not reported
Waste Type Code 3:	Not reported
Waste Type Code 4:	Not reported
Waste Type Code 5:	Not reported
Waste Type Code 6:	Not reported
Date Accepted:	Not reported
Manifest Discrepancy Type:	Not reported
Data Entry Number:	10260422
Was Load Rejected:	No
Reason Load Was Rejected:	Not reported

Manifest Number:	NJA5212209
EPA ID:	NYD991290677
Date Shipped:	12/28/2004
TSDF EPA ID:	NJD002200046
Transporter EPA ID:	NJ0000027193
Transporter 2 EPA ID:	Not reported
Transporter 3 EPA ID:	Not reported
Transporter 4 EPA ID:	Not reported
Transporter 5 EPA ID:	Not reported
Transporter 6 EPA ID:	Not reported
Transporter 7 EPA ID:	Not reported
Transporter 8 EPA ID:	Not reported
Transporter 9 EPA ID:	Not reported
Transporter 10 EPA ID:	Not reported
Date Trans1 Transported Waste:	12/28/2004
Date Trans2 Transported Waste:	Not reported
Date Trans3 Transported Waste:	Not reported
Date Trans4 Transported Waste:	Not reported
Date Trans5 Transported Waste:	Not reported
Date Trans6 Transported Waste:	Not reported
Date Trans7 Transported Waste:	Not reported
Date Trans8 Transported Waste:	Not reported
Date Trans9 Transported Waste:	Not reported
Date Trans10 Transported Waste:	Not reported
Date TSDF Received Waste:	12/28/2004
TSDF EPA Facility Name:	Not reported
QTY Units:	Not reported
Transporter SEQ ID:	Not reported
Transporter-1 Date:	Not reported
Waste SEQ ID:	Not reported
Waste Type Code 2:	Not reported
Waste Type Code 3:	Not reported
Waste Type Code 4:	Not reported
Waste Type Code 5:	Not reported
Waste Type Code 6:	Not reported
Date Accepted:	Not reported
Manifest Discrepancy Type:	Not reported
Data Entry Number:	01310521
Was Load Rejected:	No

MTA BUS COMPANY MS4 (Continued) **1000136912**

Reason Load Was Rejected:	Not reported
Manifest Number:	003532984JJK
EPA ID:	NYD991290677
Date Shipped:	5/9/2013
TSDF EPA ID:	NJD002200046
Transporter EPA ID:	NJ0000027193
Transporter 2 EPA ID:	Not reported
Transporter 3 EPA ID:	Not reported
Transporter 4 EPA ID:	Not reported
Transporter 5 EPA ID:	Not reported
Transporter 6 EPA ID:	Not reported
Transporter 7 EPA ID:	Not reported
Transporter 8 EPA ID:	Not reported
Transporter 9 EPA ID:	Not reported
Transporter 10 EPA ID:	Not reported
Date Trans1 Transported Waste:	Not reported
Date Trans2 Transported Waste:	Not reported
Date Trans3 Transported Waste:	Not reported
Date Trans4 Transported Waste:	Not reported
Date Trans5 Transported Waste:	Not reported
Date Trans6 Transported Waste:	Not reported
Date Trans7 Transported Waste:	Not reported
Date Trans8 Transported Waste:	Not reported
Date Trans9 Transported Waste:	Not reported
Date Trans10 Transported Waste:	Not reported
Date TSDF Received Waste:	Not reported
TSDF EPA Facility Name:	Not reported
QTY Units:	Not reported
Transporter SEQ ID:	Not reported
Transporter-1 Date:	Not reported
Waste SEQ ID:	Not reported
Waste Type Code 2:	Not reported
Waste Type Code 3:	Not reported
Waste Type Code 4:	Not reported
Waste Type Code 5:	Not reported
Waste Type Code 6:	Not reported
Date Accepted:	Not reported
Manifest Discrepancy Type:	Not reported
Data Entry Number:	Not reported
Was Load Rejected:	Not reported
Reason Load Was Rejected:	Not reported

Waste:

Manifest Year:	Not reported
Waste Code:	D008
Hand Code:	Not reported
Quantity:	200.00 Pounds
Manifest Number:	NJA5114644
EPA ID:	NYD991290677
Date Shipped:	11/03/2004
TSDF EPA ID:	NJD002200046
Transporter EPA ID:	NJ0000027193
Transporter 2 EPA ID:	Not reported
Transporter 3 EPA ID:	Not reported
Transporter 4 EPA ID:	Not reported

MTA BUS COMPANY MS4 (Continued) **1000136912**

Transporter 5 EPA ID:	Not reported
Transporter 6 EPA ID:	Not reported
Transporter 7 EPA ID:	Not reported
Transporter 8 EPA ID:	Not reported
Transporter 9 EPA ID:	Not reported
Transporter 10 EPA ID:	Not reported
Date Trans1 Transported Waste:	11/03/2004
Date Trans2 Transported Waste:	Not reported
Date Trans3 Transported Waste:	Not reported
Date Trans4 Transported Waste:	Not reported
Date Trans5 Transported Waste:	Not reported
Date Trans6 Transported Waste:	Not reported
Date Trans7 Transported Waste:	Not reported
Date Trans8 Transported Waste:	Not reported
Date Trans9 Transported Waste:	Not reported
Date Trans10 Transported Waste:	Not reported
Date TSDF Received Waste:	11/03/2004
TSDF EPA Facility Name:	Not reported
QTY Units:	Not reported
Transporter SEQ ID:	Not reported
Transporter-1 Date:	Not reported
Waste SEQ ID:	Not reported
Waste Type Code 2:	Not reported
Waste Type Code 3:	Not reported
Waste Type Code 4:	Not reported
Waste Type Code 5:	Not reported
Waste Type Code 6:	Not reported
Date Accepted:	Not reported
Manifest Discrepancy Type:	Not reported
Data Entry Number:	12270421
Was Load Rejected:	No
Reason Load Was Rejected:	Not reported

Manifest Number:	008922844JJK
EPA ID:	NYD991290677
Date Shipped:	3/27/2012
TSDF EPA ID:	NJD002200046
Transporter EPA ID:	NJ0000027193
Transporter 2 EPA ID:	Not reported
Transporter 3 EPA ID:	Not reported
Transporter 4 EPA ID:	Not reported
Transporter 5 EPA ID:	Not reported
Transporter 6 EPA ID:	Not reported
Transporter 7 EPA ID:	Not reported
Transporter 8 EPA ID:	Not reported
Transporter 9 EPA ID:	Not reported
Transporter 10 EPA ID:	Not reported
Date Trans1 Transported Waste:	Not reported
Date Trans2 Transported Waste:	Not reported
Date Trans3 Transported Waste:	Not reported
Date Trans4 Transported Waste:	Not reported
Date Trans5 Transported Waste:	Not reported
Date Trans6 Transported Waste:	Not reported
Date Trans7 Transported Waste:	Not reported
Date Trans8 Transported Waste:	Not reported
Date Trans9 Transported Waste:	Not reported
Date Trans10 Transported Waste:	Not reported

MTA BUS COMPANY MS4 (Continued) **1000136912**

Date TSDF Received Waste:	Not reported
TSDF EPA Facility Name:	Not reported
QTY Units:	Not reported
Transporter SEQ ID:	Not reported
Transporter-1 Date:	Not reported
Waste SEQ ID:	Not reported
Waste Type Code 2:	Not reported
Waste Type Code 3:	Not reported
Waste Type Code 4:	Not reported
Waste Type Code 5:	Not reported
Waste Type Code 6:	Not reported
Date Accepted:	Not reported
Manifest Discrepancy Type:	Not reported
Data Entry Number:	Not reported
Was Load Rejected:	Not reported
Reason Load Was Rejected:	Not reported

Waste:

Manifest Year:	Not reported
Waste Code:	D008
Hand Code:	Not reported
Quantity:	110.00 Pounds

Manifest Number:	000892297JJK
EPA ID:	NYD991290677
Date Shipped:	11/02/2009
TSDF EPA ID:	NJD002200046
Transporter EPA ID:	NJ0000027193
Transporter 2 EPA ID:	Not reported
Transporter 3 EPA ID:	Not reported
Transporter 4 EPA ID:	Not reported
Transporter 5 EPA ID:	Not reported
Transporter 6 EPA ID:	Not reported
Transporter 7 EPA ID:	Not reported
Transporter 8 EPA ID:	Not reported
Transporter 9 EPA ID:	Not reported
Transporter 10 EPA ID:	Not reported
Date Trans1 Transported Waste:	11/02/2009
Date Trans2 Transported Waste:	Not reported
Date Trans3 Transported Waste:	Not reported
Date Trans4 Transported Waste:	Not reported
Date Trans5 Transported Waste:	Not reported
Date Trans6 Transported Waste:	Not reported
Date Trans7 Transported Waste:	Not reported
Date Trans8 Transported Waste:	Not reported
Date Trans9 Transported Waste:	Not reported
Date Trans10 Transported Waste:	Not reported
Date TSDF Received Waste:	11/02/2009
TSDF EPA Facility Name:	Not reported
QTY Units:	Not reported
Transporter SEQ ID:	Not reported
Transporter-1 Date:	Not reported
Waste SEQ ID:	Not reported
Waste Type Code 2:	Not reported
Waste Type Code 3:	Not reported
Waste Type Code 4:	Not reported
Waste Type Code 5:	Not reported

MTA BUS COMPANY MS4 (Continued) **1000136912**

Waste Type Code 6: Not reported
Date Accepted: Not reported
Manifest Discrepancy Type: Not reported
Data Entry Number: Not reported
Was Load Rejected: No
Reason Load Was Rejected: Not reported

Waste:
Manifest Year: Not reported
Waste Code: D008
Hand Code: H111
Quantity: 817 P

Manifest Number: 003533573JJK
EPA ID: NYD991290677
Date Shipped: 04/27/2009
TSDF EPA ID: NJD002200046
Transporter EPA ID: NJ0000027193
Transporter 2 EPA ID: Not reported
Transporter 3 EPA ID: Not reported
Transporter 4 EPA ID: Not reported
Transporter 5 EPA ID: Not reported
Transporter 6 EPA ID: Not reported
Transporter 7 EPA ID: Not reported
Transporter 8 EPA ID: Not reported
Transporter 9 EPA ID: Not reported
Transporter 10 EPA ID: Not reported
Date Trans1 Transported Waste: 04/27/2009
Date Trans2 Transported Waste: Not reported
Date Trans3 Transported Waste: Not reported
Date Trans4 Transported Waste: Not reported
Date Trans5 Transported Waste: Not reported
Date Trans6 Transported Waste: Not reported
Date Trans7 Transported Waste: Not reported
Date Trans8 Transported Waste: Not reported
Date Trans9 Transported Waste: Not reported
Date Trans10 Transported Waste: Not reported
Date TSDF Received Waste: 04/27/2009
TSDF EPA Facility Name: Not reported
QTY Units: Not reported
Transporter SEQ ID: Not reported
Transporter-1 Date: Not reported
Waste SEQ ID: Not reported
Waste Type Code 2: Not reported
Waste Type Code 3: Not reported
Waste Type Code 4: Not reported
Waste Type Code 5: Not reported
Waste Type Code 6: Not reported
Date Accepted: Not reported
Manifest Discrepancy Type: Not reported
Data Entry Number: Not reported
Was Load Rejected: No
Reason Load Was Rejected: Not reported

Waste:
Manifest Year: Not reported
Waste Code: D008

MTA BUS COMPANY MS4 (Continued) **1000136912**

Hand Code:	H111
Quantity:	83 P
Manifest Number:	003636253JJK
EPA ID:	NYD991290677
Date Shipped:	12/6/2011
TSDF EPA ID:	NJD002200046
Transporter EPA ID:	NJ0000027193
Transporter 2 EPA ID:	Not reported
Transporter 3 EPA ID:	Not reported
Transporter 4 EPA ID:	Not reported
Transporter 5 EPA ID:	Not reported
Transporter 6 EPA ID:	Not reported
Transporter 7 EPA ID:	Not reported
Transporter 8 EPA ID:	Not reported
Transporter 9 EPA ID:	Not reported
Transporter 10 EPA ID:	Not reported
Date Trans1 Transported Waste:	Not reported
Date Trans2 Transported Waste:	Not reported
Date Trans3 Transported Waste:	Not reported
Date Trans4 Transported Waste:	Not reported
Date Trans5 Transported Waste:	Not reported
Date Trans6 Transported Waste:	Not reported
Date Trans7 Transported Waste:	Not reported
Date Trans8 Transported Waste:	Not reported
Date Trans9 Transported Waste:	Not reported
Date Trans10 Transported Waste:	Not reported
Date TSDF Received Waste:	Not reported
TSDF EPA Facility Name:	Not reported
QTY Units:	Not reported
Transporter SEQ ID:	Not reported
Transporter-1 Date:	Not reported
Waste SEQ ID:	Not reported
Waste Type Code 2:	Not reported
Waste Type Code 3:	Not reported
Waste Type Code 4:	Not reported
Waste Type Code 5:	Not reported
Waste Type Code 6:	Not reported
Date Accepted:	Not reported
Manifest Discrepancy Type:	Not reported
Data Entry Number:	Not reported
Was Load Rejected:	Not reported
Reason Load Was Rejected:	Not reported

Waste:

Manifest Year:	Not reported
Waste Code:	D001
Hand Code:	H141
Quantity:	50.00 Pounds
Manifest Year:	Not reported
Waste Code:	D002
Hand Code:	H141
Quantity:	7.00 gallons
Manifest Year:	Not reported
Waste Code:	D001

MTA BUS COMPANY MS4 (Continued) **1000136912**

Hand Code:	H061
Quantity:	4,000.00 gallons
Manifest Year:	Not reported
Waste Code:	D002
Hand Code:	H141
Quantity:	110.00 gallons
Manifest Year:	Not reported
Waste Code:	D002
Hand Code:	H141
Quantity:	110.00 gallons
Manifest Number:	NJA5114523
EPA ID:	NYD991290677
Date Shipped:	10/22/2004
TSDF EPA ID:	NJD002200046
Transporter EPA ID:	NJ0000027193
Transporter 2 EPA ID:	Not reported
Transporter 3 EPA ID:	Not reported
Transporter 4 EPA ID:	Not reported
Transporter 5 EPA ID:	Not reported
Transporter 6 EPA ID:	Not reported
Transporter 7 EPA ID:	Not reported
Transporter 8 EPA ID:	Not reported
Transporter 9 EPA ID:	Not reported
Transporter 10 EPA ID:	Not reported
Date Trans1 Transported Waste:	10/22/2004
Date Trans2 Transported Waste:	Not reported
Date Trans3 Transported Waste:	Not reported
Date Trans4 Transported Waste:	Not reported
Date Trans5 Transported Waste:	Not reported
Date Trans6 Transported Waste:	Not reported
Date Trans7 Transported Waste:	Not reported
Date Trans8 Transported Waste:	Not reported
Date Trans9 Transported Waste:	Not reported
Date Trans10 Transported Waste:	Not reported
Date TSDF Received Waste:	10/22/2004
TSDF EPA Facility Name:	Not reported
QTY Units:	Not reported
Transporter SEQ ID:	Not reported
Transporter-1 Date:	Not reported
Waste SEQ ID:	Not reported
Waste Type Code 2:	Not reported
Waste Type Code 3:	Not reported
Waste Type Code 4:	Not reported
Waste Type Code 5:	Not reported
Waste Type Code 6:	Not reported
Date Accepted:	Not reported
Manifest Discrepancy Type:	Not reported
Data Entry Number:	12220421
Was Load Rejected:	No
Reason Load Was Rejected:	Not reported
Manifest Number:	NJA5312714
EPA ID:	NYD991290677

MTA BUS COMPANY MS4 (Continued) **1000136912**

Date Shipped:	03/28/2006
TSDF EPA ID:	NJD002200046
Transporter EPA ID:	NJ0000027193
Transporter 2 EPA ID:	Not reported
Transporter 3 EPA ID:	Not reported
Transporter 4 EPA ID:	Not reported
Transporter 5 EPA ID:	Not reported
Transporter 6 EPA ID:	Not reported
Transporter 7 EPA ID:	Not reported
Transporter 8 EPA ID:	Not reported
Transporter 9 EPA ID:	Not reported
Transporter 10 EPA ID:	Not reported
Date Trans1 Transported Waste:	03/28/2006
Date Trans2 Transported Waste:	Not reported
Date Trans3 Transported Waste:	Not reported
Date Trans4 Transported Waste:	Not reported
Date Trans5 Transported Waste:	Not reported
Date Trans6 Transported Waste:	Not reported
Date Trans7 Transported Waste:	Not reported
Date Trans8 Transported Waste:	Not reported
Date Trans9 Transported Waste:	Not reported
Date Trans10 Transported Waste:	Not reported
Date TSDF Received Waste:	03/28/2006
TSDF EPA Facility Name:	Not reported
QTY Units:	Not reported
Transporter SEQ ID:	Not reported
Transporter-1 Date:	Not reported
Waste SEQ ID:	Not reported
Waste Type Code 2:	Not reported
Waste Type Code 3:	Not reported
Waste Type Code 4:	Not reported
Waste Type Code 5:	Not reported
Waste Type Code 6:	Not reported
Date Accepted:	Not reported
Manifest Discrepancy Type:	Not reported
Data Entry Number:	04210621
Was Load Rejected:	No
Reason Load Was Rejected:	Not reported

Manifest Number:	NJA5209164
EPA ID:	NYD991290677
Date Shipped:	08/25/2004
TSDF EPA ID:	NJD002200046
Transporter EPA ID:	NJ0000027193
Transporter 2 EPA ID:	Not reported
Transporter 3 EPA ID:	Not reported
Transporter 4 EPA ID:	Not reported
Transporter 5 EPA ID:	Not reported
Transporter 6 EPA ID:	Not reported
Transporter 7 EPA ID:	Not reported
Transporter 8 EPA ID:	Not reported
Transporter 9 EPA ID:	Not reported
Transporter 10 EPA ID:	Not reported
Date Trans1 Transported Waste:	08/25/2004
Date Trans2 Transported Waste:	Not reported
Date Trans3 Transported Waste:	Not reported
Date Trans4 Transported Waste:	Not reported

MTA BUS COMPANY MS4 (Continued) **1000136912**

Date Trans5 Transported Waste:	Not reported
Date Trans6 Transported Waste:	Not reported
Date Trans7 Transported Waste:	Not reported
Date Trans8 Transported Waste:	Not reported
Date Trans9 Transported Waste:	Not reported
Date Trans10 Transported Waste:	Not reported
Date TSDF Received Waste:	08/25/2004
TSDF EPA Facility Name:	Not reported
QTY Units:	Not reported
Transporter SEQ ID:	Not reported
Transporter-1 Date:	Not reported
Waste SEQ ID:	Not reported
Waste Type Code 2:	Not reported
Waste Type Code 3:	Not reported
Waste Type Code 4:	Not reported
Waste Type Code 5:	Not reported
Waste Type Code 6:	Not reported
Date Accepted:	Not reported
Manifest Discrepancy Type:	Not reported
Data Entry Number:	09200422
Was Load Rejected:	No
Reason Load Was Rejected:	Not reported

Manifest Number:	NJA5209283
EPA ID:	NYD991290677
Date Shipped:	09/07/2004
TSDF EPA ID:	NJD002200046
Transporter EPA ID:	NJ0000027193
Transporter 2 EPA ID:	Not reported
Transporter 3 EPA ID:	Not reported
Transporter 4 EPA ID:	Not reported
Transporter 5 EPA ID:	Not reported
Transporter 6 EPA ID:	Not reported
Transporter 7 EPA ID:	Not reported
Transporter 8 EPA ID:	Not reported
Transporter 9 EPA ID:	Not reported
Transporter 10 EPA ID:	Not reported
Date Trans1 Transported Waste:	09/07/2004
Date Trans2 Transported Waste:	Not reported
Date Trans3 Transported Waste:	Not reported
Date Trans4 Transported Waste:	Not reported
Date Trans5 Transported Waste:	Not reported
Date Trans6 Transported Waste:	Not reported
Date Trans7 Transported Waste:	Not reported
Date Trans8 Transported Waste:	Not reported
Date Trans9 Transported Waste:	Not reported
Date Trans10 Transported Waste:	Not reported
Date TSDF Received Waste:	09/07/2004
TSDF EPA Facility Name:	Not reported
QTY Units:	Not reported
Transporter SEQ ID:	Not reported
Transporter-1 Date:	Not reported
Waste SEQ ID:	Not reported
Waste Type Code 2:	Not reported
Waste Type Code 3:	Not reported
Waste Type Code 4:	Not reported
Waste Type Code 5:	Not reported

MTA BUS COMPANY MS4 (Continued) **1000136912**

Waste Type Code 6:	Not reported
Date Accepted:	Not reported
Manifest Discrepancy Type:	Not reported
Data Entry Number:	10130422
Was Load Rejected:	No
Reason Load Was Rejected:	Not reported

Manifest Number:	NJA5114625
EPA ID:	NYD991290677
Date Shipped:	11/05/2004
TSDF EPA ID:	NJD002200046
Transporter EPA ID:	NJ0000027193
Transporter 2 EPA ID:	Not reported
Transporter 3 EPA ID:	Not reported
Transporter 4 EPA ID:	Not reported
Transporter 5 EPA ID:	Not reported
Transporter 6 EPA ID:	Not reported
Transporter 7 EPA ID:	Not reported
Transporter 8 EPA ID:	Not reported
Transporter 9 EPA ID:	Not reported
Transporter 10 EPA ID:	Not reported
Date Trans1 Transported Waste:	11/05/2004
Date Trans2 Transported Waste:	Not reported
Date Trans3 Transported Waste:	Not reported
Date Trans4 Transported Waste:	Not reported
Date Trans5 Transported Waste:	Not reported
Date Trans6 Transported Waste:	Not reported
Date Trans7 Transported Waste:	Not reported
Date Trans8 Transported Waste:	Not reported
Date Trans9 Transported Waste:	Not reported
Date Trans10 Transported Waste:	Not reported
Date TSDF Received Waste:	11/05/2004
TSDF EPA Facility Name:	Not reported
QTY Units:	Not reported
Transporter SEQ ID:	Not reported
Transporter-1 Date:	Not reported
Waste SEQ ID:	Not reported
Waste Type Code 2:	Not reported
Waste Type Code 3:	Not reported
Waste Type Code 4:	Not reported
Waste Type Code 5:	Not reported
Waste Type Code 6:	Not reported
Date Accepted:	Not reported
Manifest Discrepancy Type:	Not reported
Data Entry Number:	01180521
Was Load Rejected:	No
Reason Load Was Rejected:	Not reported

Manifest Number:	NJA5313625
EPA ID:	NYD991290677
Date Shipped:	02/02/2006
TSDF EPA ID:	NJD002200046
Transporter EPA ID:	NJ0000027193
Transporter 2 EPA ID:	Not reported
Transporter 3 EPA ID:	Not reported
Transporter 4 EPA ID:	Not reported
Transporter 5 EPA ID:	Not reported

MTA BUS COMPANY MS4 (Continued) **1000136912**

Transporter 6 EPA ID:	Not reported
Transporter 7 EPA ID:	Not reported
Transporter 8 EPA ID:	Not reported
Transporter 9 EPA ID:	Not reported
Transporter 10 EPA ID:	Not reported
Date Trans1 Transported Waste:	02/02/2006
Date Trans2 Transported Waste:	Not reported
Date Trans3 Transported Waste:	Not reported
Date Trans4 Transported Waste:	Not reported
Date Trans5 Transported Waste:	Not reported
Date Trans6 Transported Waste:	Not reported
Date Trans7 Transported Waste:	Not reported
Date Trans8 Transported Waste:	Not reported
Date Trans9 Transported Waste:	Not reported
Date Trans10 Transported Waste:	Not reported
Date TSDF Received Waste:	02/02/2006
TSDF EPA Facility Name:	Not reported
QTY Units:	Not reported
Transporter SEQ ID:	Not reported
Transporter-1 Date:	Not reported
Waste SEQ ID:	Not reported
Waste Type Code 2:	Not reported
Waste Type Code 3:	Not reported
Waste Type Code 4:	Not reported
Waste Type Code 5:	Not reported
Waste Type Code 6:	Not reported
Date Accepted:	Not reported
Manifest Discrepancy Type:	Not reported
Data Entry Number:	03220621
Was Load Rejected:	No
Reason Load Was Rejected:	Not reported

Manifest Number:	015626096JJK
EPA ID:	NYD991290677
Date Shipped:	3/30/2016
TSDF EPA ID:	NJD002200046
Transporter EPA ID:	NJ0000027193
Transporter 2 EPA ID:	Not reported
Transporter 3 EPA ID:	Not reported
Transporter 4 EPA ID:	Not reported
Transporter 5 EPA ID:	Not reported
Transporter 6 EPA ID:	Not reported
Transporter 7 EPA ID:	Not reported
Transporter 8 EPA ID:	Not reported
Transporter 9 EPA ID:	Not reported
Transporter 10 EPA ID:	Not reported
Date Trans1 Transported Waste:	Not reported
Date Trans2 Transported Waste:	Not reported
Date Trans3 Transported Waste:	Not reported
Date Trans4 Transported Waste:	Not reported
Date Trans5 Transported Waste:	Not reported
Date Trans6 Transported Waste:	Not reported
Date Trans7 Transported Waste:	Not reported
Date Trans8 Transported Waste:	Not reported
Date Trans9 Transported Waste:	Not reported
Date Trans10 Transported Waste:	Not reported
Date TSDF Received Waste:	Not reported

MTA BUS COMPANY MS4 (Continued) **1000136912**

TSDF EPA Facility Name:	Not reported
QTY Units:	Not reported
Transporter SEQ ID:	Not reported
Transporter-1 Date:	Not reported
Waste SEQ ID:	Not reported
Waste Type Code 2:	Not reported
Waste Type Code 3:	Not reported
Waste Type Code 4:	Not reported
Waste Type Code 5:	Not reported
Waste Type Code 6:	Not reported
Date Accepted:	Not reported
Manifest Discrepancy Type:	Not reported
Data Entry Number:	Not reported
Was Load Rejected:	Not reported
Reason Load Was Rejected:	Not reported

Manifest Number:	NJA5075965
EPA ID:	NYD991290677
Date Shipped:	01/22/2004
TSDF EPA ID:	NJD002200046
Transporter EPA ID:	NJ0000027193
Transporter 2 EPA ID:	Not reported
Transporter 3 EPA ID:	Not reported
Transporter 4 EPA ID:	Not reported
Transporter 5 EPA ID:	Not reported
Transporter 6 EPA ID:	Not reported
Transporter 7 EPA ID:	Not reported
Transporter 8 EPA ID:	Not reported
Transporter 9 EPA ID:	Not reported
Transporter 10 EPA ID:	Not reported
Date Trans1 Transported Waste:	01/22/2004
Date Trans2 Transported Waste:	Not reported
Date Trans3 Transported Waste:	Not reported
Date Trans4 Transported Waste:	Not reported
Date Trans5 Transported Waste:	Not reported
Date Trans6 Transported Waste:	Not reported
Date Trans7 Transported Waste:	Not reported
Date Trans8 Transported Waste:	Not reported
Date Trans9 Transported Waste:	Not reported
Date Trans10 Transported Waste:	Not reported
Date TSDF Received Waste:	01/22/2004
TSDF EPA Facility Name:	Not reported
QTY Units:	Not reported
Transporter SEQ ID:	Not reported
Transporter-1 Date:	Not reported
Waste SEQ ID:	Not reported
Waste Type Code 2:	Not reported
Waste Type Code 3:	Not reported
Waste Type Code 4:	Not reported
Waste Type Code 5:	Not reported
Waste Type Code 6:	Not reported
Date Accepted:	Not reported
Manifest Discrepancy Type:	Not reported
Data Entry Number:	03100422
Was Load Rejected:	No
Reason Load Was Rejected:	Not reported

MTA BUS COMPANY MS4 (Continued) **1000136912**

Manifest Number:	NJA5076984
EPA ID:	NYD991290677
Date Shipped:	05/04/2004
TSDF EPA ID:	NJD002200046
Transporter EPA ID:	NJ0000027193
Transporter 2 EPA ID:	Not reported
Transporter 3 EPA ID:	Not reported
Transporter 4 EPA ID:	Not reported
Transporter 5 EPA ID:	Not reported
Transporter 6 EPA ID:	Not reported
Transporter 7 EPA ID:	Not reported
Transporter 8 EPA ID:	Not reported
Transporter 9 EPA ID:	Not reported
Transporter 10 EPA ID:	Not reported
Date Trans1 Transported Waste:	05/04/2004
Date Trans2 Transported Waste:	Not reported
Date Trans3 Transported Waste:	Not reported
Date Trans4 Transported Waste:	Not reported
Date Trans5 Transported Waste:	Not reported
Date Trans6 Transported Waste:	Not reported
Date Trans7 Transported Waste:	Not reported
Date Trans8 Transported Waste:	Not reported
Date Trans9 Transported Waste:	Not reported
Date Trans10 Transported Waste:	Not reported
Date TSDF Received Waste:	05/04/2004
TSDF EPA Facility Name:	Not reported
QTY Units:	Not reported
Transporter SEQ ID:	Not reported
Transporter-1 Date:	Not reported
Waste SEQ ID:	Not reported
Waste Type Code 2:	Not reported
Waste Type Code 3:	Not reported
Waste Type Code 4:	Not reported
Waste Type Code 5:	Not reported
Waste Type Code 6:	Not reported
Date Accepted:	Not reported
Manifest Discrepancy Type:	Not reported
Data Entry Number:	05180422
Was Load Rejected:	No
Reason Load Was Rejected:	Not reported

RI MANIFEST:

EPA Id:	NYD991290677
GEN Cert Date:	4/3/2008
Manifest Document Number:	000066853UIS
Waste Description:	PETROLEUM DISTILLATES NOS
TSDF Id:	RID084802842
TSDF Name:	SAFETY-KLEEN SYSTEMS, INC
Qty:	85
WT/Vol Units:	G
TSDF Date:	4/9/2008
Transporter 2 Id:	Not reported
Item Number:	a
Transporter 2 Name:	Not reported
Transporter Name 2:	SAFETY-KLEEN SYSTEMS INC
Transporter EPAID:	TXR000050930

MTA BUS COMPANY MS4 (Continued) **1000136912**

Transporter Receipt Date:	4/3/2008
Number Of Containers:	5
Container Type:	DM
Waste Code1:	R003
Waste Code2:	Not reported
Waste Code3:	Not reported
Waste Code4:	Not reported
Waste Code5:	Not reported
Waste Code6:	Not reported
Fee Exempt Code:	Not reported
Comment:	Not reported
Transporter Name 2:	Not reported
Company Permit Number:	Not reported
Year:	Not reported
Quarter:	Not reported
Transporter Contact Name:	Not reported
Transporter Contact Email:	Not reported
Filing Date:	Not reported
Total Fee:	Not reported
Billing Name:	Not reported
Paid Date:	Not reported
Paid Time:	Not reported
Facility Receipt Date:	Not reported
Fee:	Not reported
Manifest Created Date:	Not reported
Manifest Updated Date:	Not reported

RI MANIFEST:

Transporter Receipt Date:	5/1/2008
Number Of Containers:	5
Container Type:	DM
Waste Code1:	R003
Waste Code2:	Not reported
Waste Code3:	Not reported
Waste Code4:	Not reported
Waste Code5:	Not reported
Waste Code6:	Not reported
Comment:	Not reported
Fee Exempt Code:	Not reported
TSDF Name:	SAFETY-KLEEN SYSTEMS, INC
TSDF Id:	RID084802842
Transporter Name 2:	Not reported
Company Permit Number:	Not reported
Year:	Not reported
EPA ID:	NYD991290677
Manifest Docket Number:	000111677UIS
Quarter:	Not reported
Waste Description:	PETROLEUM DISTILLATE, NOS
Transporter Contact Name:	Not reported
Quantity:	85
Transporter Contact Email:	Not reported
WT/Vol Units:	G
Filing Date:	Not reported
Total Fee:	Not reported
Item Number:	a
Transporter Name:	SAFETY-KLEEN SYSTEMS INC
Billing Name:	Not reported
Transporter EPA ID:	TXR000050930

MTA BUS COMPANY MS4 (Continued) **1000136912**

Date Paid:	Not reported
Time Paid:	Not reported
GEN Cert Date:	5/1/2008
Facility Receipt Date:	Not reported
Fee:	Not reported
Transporter 2 Receipt Date:	Not reported
Manifest Created Date:	Not reported
TSDF Receipt Date:	5/5/2008
Transporter 2 ID:	Not reported
Manifest Updated Date:	Not reported
Transporter Receipt Date:	6/27/2008
Number Of Containers:	2
Container Type:	DM
Waste Code1:	R003
Waste Code2:	Not reported
Waste Code3:	Not reported
Waste Code4:	Not reported
Waste Code5:	Not reported
Waste Code6:	Not reported
Comment:	Not reported
Fee Exempt Code:	Not reported
TSDF Name:	SAFETY-KLEEN SYSTEMS INC
TSDF Id:	RID084802842
Transporter Name 2:	Not reported
Company Permit Number:	Not reported
Year:	Not reported
EPA ID:	NYD991290677
Manifest Docket Number:	000126743UIS
Quarter:	Not reported
Waste Description:	PETROLEUM DISTILLATE, NOS
Transporter Contact Name:	Not reported
Quantity:	85
Transporter Contact Email:	Not reported
WT/Vol Units:	G
Filing Date:	Not reported
Total Fee:	Not reported
Item Number:	a
Transporter Name:	SAFETY-KLEEN SYSTEMS, INC.
Billing Name:	Not reported
Transporter EPA ID:	TXR000050930
Date Paid:	Not reported
Time Paid:	Not reported
GEN Cert Date:	6/27/2008
Facility Receipt Date:	Not reported
Fee:	Not reported
Transporter 2 Receipt Date:	Not reported
Manifest Created Date:	Not reported
TSDF Receipt Date:	7/1/2008
Transporter 2 ID:	Not reported
Manifest Updated Date:	Not reported
Transporter Receipt Date:	2/7/2008
Number Of Containers:	2
Container Type:	DM
Waste Code1:	R003
Waste Code2:	Not reported

MTA BUS COMPANY MS4 (Continued) **1000136912**

Waste Code3:	Not reported
Waste Code4:	Not reported
Waste Code5:	Not reported
Waste Code6:	Not reported
Comment:	Not reported
Fee Exempt Code:	Not reported
TSDF Name:	SAFETY-KLEEN SYSTEMS, INC.
TSDF Id:	RID084802842
Transporter Name 2:	Not reported
Company Permit Number:	Not reported
Year:	Not reported
EPA ID:	NYD991290677
Manifest Docket Number:	000081304UIS
Quarter:	Not reported
Waste Description:	PETROLEUM DISTILLATES NOS
Transporter Contact Name:	Not reported
Quantity:	85
Transporter Contact Email:	Not reported
WT/Vol Units:	G
Filing Date:	Not reported
Total Fee:	Not reported
Item Number:	1
Transporter Name:	SAFETY-KLEEN SYSTEMS, INC.
Billing Name:	Not reported
Transporter EPA ID:	TXR000050930
Date Paid:	Not reported
Time Paid:	Not reported
GEN Cert Date:	2/7/2008
Facility Receipt Date:	Not reported
Fee:	Not reported
Transporter 2 Receipt Date:	Not reported
Manifest Created Date:	Not reported
TSDF Receipt Date:	2/11/2008
Transporter 2 ID:	Not reported
Manifest Updated Date:	Not reported
Transporter Receipt Date:	5/29/2008
Number Of Containers:	2
Container Type:	DM
Waste Code1:	R003
Waste Code2:	Not reported
Waste Code3:	Not reported
Waste Code4:	Not reported
Waste Code5:	Not reported
Waste Code6:	Not reported
Comment:	Not reported
Fee Exempt Code:	Not reported
TSDF Name:	SAFETY-KLEEN SYSTEMS, INC
TSDF Id:	RID084802842
Transporter Name 2:	Not reported
Company Permit Number:	Not reported
Year:	Not reported
EPA ID:	NYD991290677
Manifest Docket Number:	000126532UIS
Quarter:	Not reported
Waste Description:	PETROLEUM DISTILLATE, NOS
Transporter Contact Name:	Not reported

MTA BUS COMPANY MS4 (Continued) **1000136912**

Quantity:	85
Transporter Contact Email:	Not reported
WT/Vol Units:	G
Filing Date:	Not reported
Total Fee:	Not reported
Item Number:	a
Transporter Name:	SAFETY-KLEEN SYSTEMS INC
Billing Name:	Not reported
Transporter EPA ID:	TXR000050930
Date Paid:	Not reported
Time Paid:	Not reported
GEN Cert Date:	5/29/2008
Facility Receipt Date:	Not reported
Fee:	Not reported
Transporter 2 Receipt Date:	Not reported
Manifest Created Date:	Not reported
TSDF Receipt Date:	6/2/2008
Transporter 2 ID:	Not reported
Manifest Updated Date:	Not reported
Transporter Receipt Date:	4/3/2008
Number Of Containers:	5
Container Type:	DM
Waste Code1:	R003
Waste Code2:	Not reported
Waste Code3:	Not reported
Waste Code4:	Not reported
Waste Code5:	Not reported
Waste Code6:	Not reported
Comment:	Not reported
Fee Exempt Code:	Not reported
TSDF Name:	SAFETY-KLEEN SYSTEMS, INC
TSDF Id:	RID084802842
Transporter Name 2:	Not reported
Company Permit Number:	Not reported
Year:	Not reported
EPA ID:	NYD991290677
Manifest Docket Number:	000066853UIS
Quarter:	Not reported
Waste Description:	PETROLEUM DISTILLATES NOS
Transporter Contact Name:	Not reported
Quantity:	85
Transporter Contact Email:	Not reported
WT/Vol Units:	G
Filing Date:	Not reported
Total Fee:	Not reported
Item Number:	a
Transporter Name:	SAFETY-KLEEN SYSTEMS INC
Billing Name:	Not reported
Transporter EPA ID:	TXR000050930
Date Paid:	Not reported
Time Paid:	Not reported
GEN Cert Date:	4/3/2008
Facility Receipt Date:	Not reported
Fee:	Not reported
Transporter 2 Receipt Date:	Not reported
Manifest Created Date:	Not reported

MTA BUS COMPANY MS4 (Continued) **1000136912**

TSDF Receipt Date:	4/9/2008
Transporter 2 ID:	Not reported
Manifest Updated Date:	Not reported
Transporter Receipt Date:	4/3/2008
Number Of Containers:	5
Container Type:	DM
Waste Code1:	R003
Waste Code2:	Not reported
Waste Code3:	Not reported
Waste Code4:	Not reported
Waste Code5:	Not reported
Waste Code6:	Not reported
Comment:	Not reported
Fee Exempt Code:	Not reported
TSDF Name:	SAFETY-KLEEN SYSTEMS, INC
TSDF Id:	RID084802842
Transporter Name 2:	Not reported
Company Permit Number:	Not reported
Year:	Not reported
EPA ID:	NYD991290677
Manifest Docket Number:	000066853UIS
Quarter:	Not reported
Waste Description:	PETROLEUM DISTILLATES NOS
Transporter Contact Name:	Not reported
Quantity:	85
Transporter Contact Email:	Not reported
WT/Vol Units:	G
Filing Date:	Not reported
Total Fee:	Not reported
Item Number:	a
Transporter Name:	SAFETY-KLEEN SYSTEMS INC
Billing Name:	Not reported
Transporter EPA ID:	TXR000050930
Date Paid:	Not reported
Time Paid:	Not reported
GEN Cert Date:	4/3/2008
Facility Receipt Date:	Not reported
Fee:	Not reported
Transporter 2 Receipt Date:	Not reported
Manifest Created Date:	Not reported
TSDF Receipt Date:	4/9/2008
Transporter 2 ID:	Not reported
Manifest Updated Date:	Not reported
Transporter Receipt Date:	6/27/2008
Number Of Containers:	2
Container Type:	DM
Waste Code1:	R003
Waste Code2:	Not reported
Waste Code3:	Not reported
Waste Code4:	Not reported
Waste Code5:	Not reported
Waste Code6:	Not reported
Comment:	Not reported
Fee Exempt Code:	Not reported
TSDF Name:	SAFETY-KLEEN SYSTEMS INC

MTA BUS COMPANY MS4 (Continued) **1000136912**

TSDF Id:	RID084802842
Transporter Name 2:	Not reported
Company Permit Number:	Not reported
Year:	Not reported
EPA ID:	NYD991290677
Manifest Docket Number:	000126743UIS
Quarter:	Not reported
Waste Description:	PETROLEUM DISTILLATE, NOS
Transporter Contact Name:	Not reported
Quantity:	85
Transporter Contact Email:	Not reported
WT/Vol Units:	G
Filing Date:	Not reported
Total Fee:	Not reported
Item Number:	a
Transporter Name:	SAFETY-KLEEN SYSTEMS, INC.
Billing Name:	Not reported
Transporter EPA ID:	TXR000050930
Date Paid:	Not reported
Time Paid:	Not reported
GEN Cert Date:	6/27/2008
Facility Receipt Date:	Not reported
Fee:	Not reported
Transporter 2 Receipt Date:	Not reported
Manifest Created Date:	Not reported
TSDF Receipt Date:	7/1/2008
Transporter 2 ID:	Not reported
Manifest Updated Date:	Not reported
Transporter Receipt Date:	3/14/2008
Number Of Containers:	4
Container Type:	DM
Waste Code1:	R003
Waste Code2:	Not reported
Waste Code3:	Not reported
Waste Code4:	Not reported
Waste Code5:	Not reported
Waste Code6:	Not reported
Comment:	Not reported
Fee Exempt Code:	Not reported
TSDF Name:	SAFETY-KLEEN SYSTEMS, INC.
TSDF Id:	RID084802842
Transporter Name 2:	Not reported
Company Permit Number:	Not reported
Year:	Not reported
EPA ID:	NYD991290677
Manifest Docket Number:	000079506UIS
Quarter:	Not reported
Waste Description:	RQ WASTE PETROLEUM DISTILLATES NOS
Transporter Contact Name:	Not reported
Quantity:	85
Transporter Contact Email:	Not reported
WT/Vol Units:	G
Filing Date:	Not reported
Total Fee:	Not reported
Item Number:	1
Transporter Name:	SAFETY-KLEEN SYSTEMS, INC.

MTA BUS COMPANY MS4 (Continued) **1000136912**

Billing Name:	Not reported
Transporter EPA ID:	TXR000050930
Date Paid:	Not reported
Time Paid:	Not reported
GEN Cert Date:	3/13/2008
Facility Receipt Date:	Not reported
Fee:	Not reported
Transporter 2 Receipt Date:	Not reported
Manifest Created Date:	Not reported
TSDF Receipt Date:	3/20/2008
Transporter 2 ID:	Not reported
Manifest Updated Date:	Not reported
Transporter Receipt Date:	3/13/2008
Number Of Containers:	4
Container Type:	DM
Waste Code1:	R003
Waste Code2:	Not reported
Waste Code3:	Not reported
Waste Code4:	Not reported
Waste Code5:	Not reported
Waste Code6:	Not reported
Comment:	Not reported
Fee Exempt Code:	Not reported
TSDF Name:	SAFETY-KLEEN SYSTEMS, INC.
TSDF Id:	RID084802842
Transporter Name 2:	Not reported
Company Permit Number:	Not reported
Year:	Not reported
EPA ID:	NYD991290677
Manifest Docket Number:	000079505UIS
Quarter:	Not reported
Waste Description:	PETROLEUM DISTILLATES NOS
Transporter Contact Name:	Not reported
Quantity:	136
Transporter Contact Email:	Not reported
WT/Vol Units:	G
Filing Date:	Not reported
Total Fee:	Not reported
Item Number:	1
Transporter Name:	SAFETY-KLEEN SYSTEMS, INC.
Billing Name:	Not reported
Transporter EPA ID:	TXR000050930
Date Paid:	Not reported
Time Paid:	Not reported
GEN Cert Date:	3/13/2008
Facility Receipt Date:	Not reported
Fee:	Not reported
Transporter 2 Receipt Date:	Not reported
Manifest Created Date:	Not reported
TSDF Receipt Date:	3/20/2008
Transporter 2 ID:	Not reported
Manifest Updated Date:	Not reported
Transporter Receipt Date:	5/1/2008
Number Of Containers:	5
Container Type:	DM

MTA BUS COMPANY MS4 (Continued) **1000136912**

Waste Code1:	R003
Waste Code2:	Not reported
Waste Code3:	Not reported
Waste Code4:	Not reported
Waste Code5:	Not reported
Waste Code6:	Not reported
Comment:	Not reported
Fee Exempt Code:	Not reported
TSDF Name:	SAFETY-KLEEN SYSTEMS, INC
TSDF Id:	RID084802842
Transporter Name 2:	Not reported
Company Permit Number:	Not reported
Year:	Not reported
EPA ID:	NYD991290677
Manifest Docket Number:	000111677UIS
Quarter:	Not reported
Waste Description:	PETROLEUM DISTILLATE, NOS
Transporter Contact Name:	Not reported
Quantity:	85
Transporter Contact Email:	Not reported
WT/Vol Units:	G
Filing Date:	Not reported
Total Fee:	Not reported
Item Number:	a
Transporter Name:	SAFETY-KLEEN SYSTEMS INC
Billing Name:	Not reported
Transporter EPA ID:	TXR000050930
Date Paid:	Not reported
Time Paid:	Not reported
GEN Cert Date:	5/1/2008
Facility Receipt Date:	Not reported
Fee:	Not reported
Transporter 2 Receipt Date:	Not reported
Manifest Created Date:	Not reported
TSDF Receipt Date:	5/5/2008
Transporter 2 ID:	Not reported
Manifest Updated Date:	Not reported
Transporter Receipt Date:	2/7/2008
Number Of Containers:	2
Container Type:	DM
Waste Code1:	R003
Waste Code2:	Not reported
Waste Code3:	Not reported
Waste Code4:	Not reported
Waste Code5:	Not reported
Waste Code6:	Not reported
Comment:	Not reported
Fee Exempt Code:	Not reported
TSDF Name:	SAFETY-KLEEN SYSTEMS, INC.
TSDF Id:	RID084802842
Transporter Name 2:	Not reported
Company Permit Number:	Not reported
Year:	Not reported
EPA ID:	NYD991290677
Manifest Docket Number:	000081304UIS
Quarter:	Not reported

MTA BUS COMPANY MS4 (Continued) **1000136912**

Waste Description:	PETROLEUM DISTILLATES NOS
Transporter Contact Name:	Not reported
Quantity:	85
Transporter Contact Email:	Not reported
WT/Vol Units:	G
Filing Date:	Not reported
Total Fee:	Not reported
Item Number:	1
Transporter Name:	SAFETY-KLEEN SYSTEMS, INC.
Billing Name:	Not reported
Transporter EPA ID:	TXR000050930
Date Paid:	Not reported
Time Paid:	Not reported
GEN Cert Date:	2/7/2008
Facility Receipt Date:	Not reported
Fee:	Not reported
Transporter 2 Receipt Date:	Not reported
Manifest Created Date:	Not reported
TSDF Receipt Date:	2/11/2008
Transporter 2 ID:	Not reported
Manifest Updated Date:	Not reported

Click this hyperlink while viewing on your computer to access
24 additional RI_MANIFEST: record(s) in the EDR Site Report.

R133 **NYCTA** **NY MANIFEST** **1009244579**
ENE **25 JAMAICA AVE NYD991290677** **N/A**
1/8-1/4 **BROOKLYN, NY 11207**
0.225 mi.
1186 ft. **Site 7 of 10 in cluster R**

Relative:
Lower

Actual:
67 ft.

NY MANIFEST:

Country:	USA
EPA ID:	NYT370011371
Facility Status:	Not reported
Location Address 1:	25 JAMAICA AVE NYD991290677
Code:	BP
Location Address 2:	Not reported
Total Tanks:	Not reported
Location City:	BROOKLYN
Location State:	NY
Location Zip:	11207
Location Zip 4:	Not reported

NY MANIFEST:

EPAID:	NYT370011371
Mailing Name:	NYCTA
Mailing Contact:	SQUITIERI JOHN CHEMIST
Mailing Address 1:	370 JAY ST
Mailing Address 2:	Not reported
Mailing City:	BROOKLYN
Mailing State:	NY
Mailing Zip:	11201
Mailing Zip 4:	Not reported
Mailing Country:	USA
Mailing Phone:	2123304782

NYCTA (Continued) **1009244579**

NY MANIFEST:

Document ID:	NYO1685178
Manifest Status:	C
seq:	Not reported
Year:	1982
Trans1 State ID:	PA 060
Trans2 State ID:	Not reported
Generator Ship Date:	10/19/1982
Trans1 Recv Date:	10/19/1982
Trans2 Recv Date:	/ /
TSD Site Recv Date:	10/25/1982
Part A Recv Date:	/ /
Part B Recv Date:	/ /
Generator EPA ID:	NYT370011371
Trans1 EPA ID:	PAD061102356
Trans2 EPA ID:	Not reported
TSDF ID 1:	PAD990753089
TSDF ID 2:	Not reported
Manifest Tracking Number:	Not reported
Import Indicator:	Not reported
Export Indicator:	Not reported
Discr Quantity Indicator:	Not reported
Discr Type Indicator:	Not reported
Discr Residue Indicator:	Not reported
Discr Partial Reject Indicator:	Not reported
Discr Full Reject Indicator:	Not reported
Manifest Ref Number:	Not reported
Alt Facility RCRA ID:	Not reported
Alt Facility Sign Date:	Not reported
MGMT Method Type Code:	Not reported
Waste Code:	D002 - NON-LISTED CORROSIVE WASTES
Waste Code:	Not reported
Waste Code:	Not reported
Waste Code:	Not reported
Waste Code:	Not reported
Waste Code:	Not reported
Quantity:	19680
Units:	P - Pounds
Number of Containers:	001
Container Type:	DT - Dump trucks
Handling Method:	B Incineration, heat recovery, burning.
Specific Gravity:	100

Click this hyperlink while viewing on your computer to access
-1 additional NY MANIFEST: record(s) in the EDR Site Report.

R134 **EAST NEW YORK BUS DEPOT** **NY UST** **U004062591**
ENE **25 JAMAICA AVENUE** **N/A**
1/8-1/4 **BROOKLYN, NY 11207**
0.225 mi.
1186 ft. **Site 8 of 10 in cluster R**

Relative: **Lower**
Actual: **67 ft.**

UST:

Id/Status:	2-190292 / Active
Program Type:	PBS
Region:	STATE

EAST NEW YORK BUS DEPOT (Continued) **U004062591**

DEC Region: 2
Expiration Date: 06/05/2022
UTM X: 593027.08943
UTM Y: 4503464.86751
Site Type: Trucking/Transportation/Fleet Operation

Affiliation Records:

Site Id: 5864
Affiliation Type: Emergency Contact
Company Name: NYC TRANSIT AUTHORITY
Contact Type: Not reported
Contact Name: BUS COMMAND CENTER
Address1: Not reported
Address2: Not reported
City: Not reported
State: NN
Zip Code: Not reported
Country Code: 999
Phone: (718) 927-7777
EMail: Not reported
Fax Number: Not reported
Modified By: DAFRANCI
Date Last Modified: 2018-04-27

Site Id: 5864
Affiliation Type: Facility Operator
Company Name: EAST NEW YORK BUS DEPOT
Contact Type: Not reported
Contact Name: BRENDAN CREIGHTON
Address1: Not reported
Address2: Not reported
City: Not reported
State: NN
Zip Code: Not reported
Country Code: 001
Phone: (718) 566-3096
EMail: Not reported
Fax Number: Not reported
Modified By: MXLAY
Date Last Modified: 2017-01-24

Site Id: 5864
Affiliation Type: Facility Owner
Company Name: NYC TRANSIT AUTHORITY
Contact Type: ACTING MGR, ENV. PROTECTION
Contact Name: DANIEL YU
Address1: 2 BROADWAY
Address2: Not reported
City: NEW YORK
State: NY
Zip Code: 10004
Country Code: 001
Phone: (646) 252-5777
EMail: Not reported
Fax Number: Not reported
Modified By: DAFRANCI
Date Last Modified: 2017-12-28

EAST NEW YORK BUS DEPOT (Continued) **U004062591**

Site Id:	5864
Affiliation Type:	Mail Contact
Company Name:	NYC TRANSIT AUTHORITY
Contact Type:	Not reported
Contact Name:	DANIEL YU
Address1:	2 BROADWAY
Address2:	27TH FLOOR
City:	NEW YORK
State:	NY
Zip Code:	10004
Country Code:	001
Phone:	(646) 252-5777
EMail:	DANIEL.YU@NYCT.COM
Fax Number:	Not reported
Modified By:	ACDANIEL
Date Last Modified:	2017-11-08

Tank Info:

Tank Number:	001
Tank ID:	6753
Tank Status:	Closed - Removed
Material Name:	Closed - Removed
Capacity Gallons:	25000
Install Date:	09/01/1947
Date Tank Closed:	08/01/1993
Registered:	True
Tank Location:	Underground
Tank Type:	Steel/carbon steel
Material Code:	0003
Common Name of Substance:	#6 Fuel Oil (On-Site Consumption)
Tightness Test Method:	ZZ
Date Test:	06/01/1991
Next Test Date:	Not reported
Pipe Model:	Not reported
Modified By:	TRANSLAT
Last Modified:	04/14/2017

Equipment Records:

I04 - Overfill - Product Level Gauge (A/G)
B00 - Tank External Protection - None
F00 - Pipe External Protection - None
H00 - Tank Leak Detection - None
C02 - Pipe Location - Underground/On-ground
G00 - Tank Secondary Containment - None
J02 - Dispenser - Suction Dispenser
A00 - Tank Internal Protection - None
D01 - Pipe Type - Steel/Carbon Steel/Iron

Tank Number:	002
Tank ID:	6754
Tank Status:	Closed - Removed
Material Name:	Closed - Removed
Capacity Gallons:	25000
Install Date:	09/01/1947

EAST NEW YORK BUS DEPOT (Continued) **U004062591**

Date Tank Closed:	08/01/1993
Registered:	True
Tank Location:	Underground
Tank Type:	Steel/carbon steel
Material Code:	0003
Common Name of Substance:	#6 Fuel Oil (On-Site Consumption)
Tightness Test Method:	ZZ
Date Test:	06/01/1991
Next Test Date:	Not reported
Pipe Model:	Not reported
Modified By:	TRANSLAT
Last Modified:	04/14/2017

Equipment Records:

H00 - Tank Leak Detection - None
J02 - Dispenser - Suction Dispenser
C02 - Pipe Location - Underground/On-ground
G00 - Tank Secondary Containment - None
B00 - Tank External Protection - None
F00 - Pipe External Protection - None
I04 - Overfill - Product Level Gauge (A/G)
D01 - Pipe Type - Steel/Carbon Steel/Iron
A00 - Tank Internal Protection - None

Tank Number:	DSL-1
Tank ID:	47327
Tank Status:	In Service
Material Name:	In Service
Capacity Gallons:	4000
Install Date:	12/01/1993
Date Tank Closed:	Not reported
Registered:	True
Tank Location:	Underground
Tank Type:	Equivalent technology
Material Code:	0008
Common Name of Substance:	Diesel
Tightness Test Method:	-
Date Test:	Not reported
Next Test Date:	Not reported
Pipe Model:	Not reported
Modified By:	MFLEONAR
Last Modified:	08/21/2017

Equipment Records:

D06 - Pipe Type - Fiberglass Reinforced Plastic (FRP)
I02 - Overfill - High Level Alarm
K01 - Spill Prevention - Catch Basin
L09 - Piping Leak Detection - Exempt Suction Piping
B00 - Tank External Protection - None
E04 - Piping Secondary Containment - Double walled UG
F00 - Pipe External Protection - None
C02 - Pipe Location - Underground/On-ground
J02 - Dispenser - Suction Dispenser
L01 - Piping Leak Detection - Interstitial - Electronic Monitoring
G04 - Tank Secondary Containment - Double-Walled (Underground)

EAST NEW YORK BUS DEPOT (Continued) **U004062591**

A00 - Tank Internal Protection - None
H01 - Tank Leak Detection - Interstitial - Electronic Monitoring
I03 - Overfill - Automatic Shut-Off

Tank Number: DSL-10
Tank ID: 47336
Tank Status: In Service
Material Name: In Service
Capacity Gallons: 4000
Install Date: 12/01/1993
Date Tank Closed: Not reported
Registered: True
Tank Location: Underground
Tank Type: Equivalent technology
Material Code: 0008
Common Name of Substance: Diesel

Tightness Test Method: -
Date Test: Not reported
Next Test Date: Not reported
Pipe Model: Not reported
Modified By: MFLEONAR
Last Modified: 08/21/2017

Equipment Records:

C02 - Pipe Location - Underground/On-ground
J02 - Dispenser - Suction Dispenser
L01 - Piping Leak Detection - Interstitial - Electronic Monitoring
D06 - Pipe Type - Fiberglass Reinforced Plastic (FRP)
I02 - Overfill - High Level Alarm
K01 - Spill Prevention - Catch Basin
B00 - Tank External Protection - None
E04 - Piping Secondary Containment - Double walled UG
F00 - Pipe External Protection - None
L07 - Piping Leak Detection - Pressurized Piping Leak Detector
G04 - Tank Secondary Containment - Double-Walled (Underground)
A00 - Tank Internal Protection - None
H01 - Tank Leak Detection - Interstitial - Electronic Monitoring
I03 - Overfill - Automatic Shut-Off

Tank Number: DSL-2
Tank ID: 47328
Tank Status: In Service
Material Name: In Service
Capacity Gallons: 4000
Install Date: 12/01/1993
Date Tank Closed: Not reported
Registered: True
Tank Location: Underground
Tank Type: Equivalent technology
Material Code: 0008
Common Name of Substance: Diesel

Tightness Test Method: -
Date Test: Not reported
Next Test Date: Not reported

EAST NEW YORK BUS DEPOT (Continued) **U004062591**

Pipe Model: Not reported
Modified By: MFLEONAR
Last Modified: 08/21/2017

Equipment Records:

B00 - Tank External Protection - None
E04 - Piping Secondary Containment - Double walled UG
F00 - Pipe External Protection - None
D06 - Pipe Type - Fiberglass Reinforced Plastic (FRP)
I02 - Overfill - High Level Alarm
K01 - Spill Prevention - Catch Basin
G04 - Tank Secondary Containment - Double-Walled (Underground)
L07 - Piping Leak Detection - Pressurized Piping Leak Detector
C02 - Pipe Location - Underground/On-ground
J02 - Dispenser - Suction Dispenser
L01 - Piping Leak Detection - Interstitial - Electronic Monitoring
A00 - Tank Internal Protection - None
H01 - Tank Leak Detection - Interstitial - Electronic Monitoring
I03 - Overfill - Automatic Shut-Off

Tank Number: DSL-3
Tank ID: 47329
Tank Status: In Service
Material Name: In Service
Capacity Gallons: 4000
Install Date: 12/01/1993
Date Tank Closed: Not reported
Registered: True
Tank Location: Underground
Tank Type: Equivalent technology
Material Code: 0008
Common Name of Substance: Diesel

Tightness Test Method: -
Date Test: Not reported
Next Test Date: Not reported
Pipe Model: Not reported
Modified By: MFLEONAR
Last Modified: 08/21/2017

Equipment Records:

J02 - Dispenser - Suction Dispenser
L01 - Piping Leak Detection - Interstitial - Electronic Monitoring
K01 - Spill Prevention - Catch Basin
I02 - Overfill - High Level Alarm
D06 - Pipe Type - Fiberglass Reinforced Plastic (FRP)
C02 - Pipe Location - Underground/On-ground
G04 - Tank Secondary Containment - Double-Walled (Underground)
E04 - Piping Secondary Containment - Double walled UG
F00 - Pipe External Protection - None
B00 - Tank External Protection - None
H01 - Tank Leak Detection - Interstitial - Electronic Monitoring
I03 - Overfill - Automatic Shut-Off
A00 - Tank Internal Protection - None
L07 - Piping Leak Detection - Pressurized Piping Leak Detector

EAST NEW YORK BUS DEPOT (Continued) **U004062591**

Tank Number:	DSL-4
Tank ID:	47330
Tank Status:	In Service
Material Name:	In Service
Capacity Gallons:	4000
Install Date:	12/01/1993
Date Tank Closed:	Not reported
Registered:	True
Tank Location:	Underground
Tank Type:	Equivalent technology
Material Code:	0008
Common Name of Substance:	Diesel
Tightness Test Method:	-
Date Test:	Not reported
Next Test Date:	Not reported
Pipe Model:	Not reported
Modified By:	MFLEONAR
Last Modified:	08/21/2017

Equipment Records:

B00 - Tank External Protection - None
E04 - Piping Secondary Containment - Double walled UG
F00 - Pipe External Protection - None
L07 - Piping Leak Detection - Pressurized Piping Leak Detector
A00 - Tank Internal Protection - None
H01 - Tank Leak Detection - Interstitial - Electronic Monitoring
I03 - Overfill - Automatic Shut-Off
G04 - Tank Secondary Containment - Double-Walled (Underground)
D06 - Pipe Type - Fiberglass Reinforced Plastic (FRP)
I02 - Overfill - High Level Alarm
K01 - Spill Prevention - Catch Basin
C02 - Pipe Location - Underground/On-ground
J02 - Dispenser - Suction Dispenser
L01 - Piping Leak Detection - Interstitial - Electronic Monitoring

Tank Number:	DSL-5
Tank ID:	47331
Tank Status:	In Service
Material Name:	In Service
Capacity Gallons:	4000
Install Date:	12/01/1993
Date Tank Closed:	Not reported
Registered:	True
Tank Location:	Underground
Tank Type:	Equivalent technology
Material Code:	0008
Common Name of Substance:	Diesel
Tightness Test Method:	-
Date Test:	Not reported
Next Test Date:	Not reported
Pipe Model:	Not reported
Modified By:	MFLEONAR
Last Modified:	08/21/2017

Equipment Records:

EAST NEW YORK BUS DEPOT (Continued) **U004062591**

G04 - Tank Secondary Containment - Double-Walled (Underground)
B00 - Tank External Protection - None
E04 - Piping Secondary Containment - Double walled UG
F00 - Pipe External Protection - None
D06 - Pipe Type - Fiberglass Reinforced Plastic (FRP)
I02 - Overfill - High Level Alarm
K01 - Spill Prevention - Catch Basin
C02 - Pipe Location - Underground/On-ground
J02 - Dispenser - Suction Dispenser
L01 - Piping Leak Detection - Interstitial - Electronic Monitoring
L07 - Piping Leak Detection - Pressurized Piping Leak Detector
A00 - Tank Internal Protection - None
H01 - Tank Leak Detection - Interstitial - Electronic Monitoring
I03 - Overfill - Automatic Shut-Off

Tank Number: DSL-6
Tank ID: 47332
Tank Status: In Service
Material Name: In Service
Capacity Gallons: 4000
Install Date: 12/01/1993
Date Tank Closed: Not reported
Registered: True
Tank Location: Underground
Tank Type: Equivalent technology
Material Code: 0008
Common Name of Substance: Diesel

Tightness Test Method: -
Date Test: Not reported
Next Test Date: Not reported
Pipe Model: Not reported
Modified By: MFLEONAR
Last Modified: 08/21/2017

Equipment Records:

L07 - Piping Leak Detection - Pressurized Piping Leak Detector
D06 - Pipe Type - Fiberglass Reinforced Plastic (FRP)
I02 - Overfill - High Level Alarm
K01 - Spill Prevention - Catch Basin
B00 - Tank External Protection - None
E04 - Piping Secondary Containment - Double walled UG
F00 - Pipe External Protection - None
C02 - Pipe Location - Underground/On-ground
J02 - Dispenser - Suction Dispenser
L01 - Piping Leak Detection - Interstitial - Electronic Monitoring
G04 - Tank Secondary Containment - Double-Walled (Underground)
A00 - Tank Internal Protection - None
H01 - Tank Leak Detection - Interstitial - Electronic Monitoring
I03 - Overfill - Automatic Shut-Off

Tank Number: DSL-7
Tank ID: 47333
Tank Status: In Service
Material Name: In Service
Capacity Gallons: 4000

EAST NEW YORK BUS DEPOT (Continued) **U004062591**

Install Date:	12/01/1993
Date Tank Closed:	Not reported
Registered:	True
Tank Location:	Underground
Tank Type:	Equivalent technology
Material Code:	0008
Common Name of Substance:	Diesel
Tightness Test Method:	-
Date Test:	Not reported
Next Test Date:	Not reported
Pipe Model:	Not reported
Modified By:	MFLEONAR
Last Modified:	08/21/2017

Equipment Records:

K01 - Spill Prevention - Catch Basin
D06 - Pipe Type - Fiberglass Reinforced Plastic (FRP)
I02 - Overfill - High Level Alarm
J02 - Dispenser - Suction Dispenser
L01 - Piping Leak Detection - Interstitial - Electronic Monitoring
C02 - Pipe Location - Underground/On-ground
E04 - Piping Secondary Containment - Double walled UG
F00 - Pipe External Protection - None
B00 - Tank External Protection - None
G04 - Tank Secondary Containment - Double-Walled (Underground)
I03 - Overfill - Automatic Shut-Off
H01 - Tank Leak Detection - Interstitial - Electronic Monitoring
A00 - Tank Internal Protection - None
L07 - Piping Leak Detection - Pressurized Piping Leak Detector

Tank Number:	DSL-8
Tank ID:	47334
Tank Status:	In Service
Material Name:	In Service
Capacity Gallons:	4000
Install Date:	12/01/1993
Date Tank Closed:	Not reported
Registered:	True
Tank Location:	Underground
Tank Type:	Equivalent technology
Material Code:	0008
Common Name of Substance:	Diesel
Tightness Test Method:	-
Date Test:	Not reported
Next Test Date:	Not reported
Pipe Model:	Not reported
Modified By:	MFLEONAR
Last Modified:	08/21/2017

Equipment Records:

D06 - Pipe Type - Fiberglass Reinforced Plastic (FRP)
I02 - Overfill - High Level Alarm
K01 - Spill Prevention - Catch Basin
L07 - Piping Leak Detection - Pressurized Piping Leak Detector
B00 - Tank External Protection - None

EAST NEW YORK BUS DEPOT (Continued) **U004062591**

E04 - Piping Secondary Containment - Double walled UG
F00 - Pipe External Protection - None
C02 - Pipe Location - Underground/On-ground
J02 - Dispenser - Suction Dispenser
L01 - Piping Leak Detection - Interstitial - Electronic Monitoring
G04 - Tank Secondary Containment - Double-Walled (Underground)
A00 - Tank Internal Protection - None
H01 - Tank Leak Detection - Interstitial - Electronic Monitoring
I03 - Overfill - Automatic Shut-Off

Tank Number:	DSL-9
Tank ID:	47335
Tank Status:	In Service
Material Name:	In Service
Capacity Gallons:	4000
Install Date:	12/01/1993
Date Tank Closed:	Not reported
Registered:	True
Tank Location:	Underground
Tank Type:	Equivalent technology
Material Code:	0008
Common Name of Substance:	Diesel
Tightness Test Method:	-
Date Test:	Not reported
Next Test Date:	Not reported
Pipe Model:	Not reported
Modified By:	MFLEONAR
Last Modified:	08/21/2017

Equipment Records:

C02 - Pipe Location - Underground/On-ground
J02 - Dispenser - Suction Dispenser
L01 - Piping Leak Detection - Interstitial - Electronic Monitoring
D06 - Pipe Type - Fiberglass Reinforced Plastic (FRP)
I02 - Overfill - High Level Alarm
K01 - Spill Prevention - Catch Basin
B00 - Tank External Protection - None
E04 - Piping Secondary Containment - Double walled UG
F00 - Pipe External Protection - None
L07 - Piping Leak Detection - Pressurized Piping Leak Detector
A00 - Tank Internal Protection - None
H01 - Tank Leak Detection - Interstitial - Electronic Monitoring
I03 - Overfill - Automatic Shut-Off
G04 - Tank Secondary Containment - Double-Walled (Underground)

Tank Number:	ENY-1
Tank ID:	47325
Tank Status:	Closed Prior to Micro Conversion, 03/91
Material Name:	Closed Prior to Micro Conversion, 03/91
Capacity Gallons:	20000
Install Date:	11/01/1993
Date Tank Closed:	Not reported
Registered:	True
Tank Location:	Underground
Tank Type:	Equivalent technology

EAST NEW YORK BUS DEPOT (Continued) **U004062591**

Material Code: 0003
Common Name of Substance: #6 Fuel Oil (On-Site Consumption)

Tightness Test Method: NN
Date Test: Not reported
Next Test Date: Not reported
Pipe Model: Not reported
Modified By: TRANSLAT
Last Modified: 04/14/2017

Equipment Records:

H05 - Tank Leak Detection - In-Tank System (ATG)
C02 - Pipe Location - Underground/On-ground
F04 - Pipe External Protection - Fiberglass
J02 - Dispenser - Suction Dispenser
H01 - Tank Leak Detection - Interstitial - Electronic Monitoring
B04 - Tank External Protection - Fiberglass
D06 - Pipe Type - Fiberglass Reinforced Plastic (FRP)
I02 - Overfill - High Level Alarm
A03 - Tank Internal Protection - Fiberglass Liner (FRP)
G04 - Tank Secondary Containment - Double-Walled (Underground)
I05 - Overfill - Vent Whistle

Tank Number: ENY-16
Tank ID: 49089
Tank Status: Closed - In Place
Material Name: Closed - In Place
Capacity Gallons: 550
Install Date: Not reported
Date Tank Closed: 08/01/1998
Registered: True
Tank Location: Underground
Tank Type: Steel/carbon steel
Material Code: 9999
Common Name of Substance: Other

Tightness Test Method: NN
Date Test: Not reported
Next Test Date: Not reported
Pipe Model: Not reported
Modified By: TRANSLAT
Last Modified: 04/14/2017

Equipment Records:

F00 - Pipe External Protection - None
C02 - Pipe Location - Underground/On-ground
G00 - Tank Secondary Containment - None
H00 - Tank Leak Detection - None
I00 - Overfill - None
A00 - Tank Internal Protection - None
B01 - Tank External Protection - Painted/Asphalt Coating
D01 - Pipe Type - Steel/Carbon Steel/Iron

Tank Number: ENY-2
Tank ID: 47326
Tank Status: Closed Prior to Micro Conversion, 03/91

EAST NEW YORK BUS DEPOT (Continued) **U004062591**

Material Name:	Closed Prior to Micro Conversion, 03/91
Capacity Gallons:	20000
Install Date:	11/01/1993
Date Tank Closed:	Not reported
Registered:	True
Tank Location:	Underground
Tank Type:	Equivalent technology
Material Code:	0003
Common Name of Substance:	#6 Fuel Oil (On-Site Consumption)
Tightness Test Method:	NN
Date Test:	Not reported
Next Test Date:	Not reported
Pipe Model:	Not reported
Modified By:	TRANSLAT
Last Modified:	04/14/2017

Equipment Records:

B04 - Tank External Protection - Fiberglass
D06 - Pipe Type - Fiberglass Reinforced Plastic (FRP)
I02 - Overfill - High Level Alarm
C02 - Pipe Location - Underground/On-ground
F04 - Pipe External Protection - Fiberglass
J02 - Dispenser - Suction Dispenser
A03 - Tank Internal Protection - Fiberglass Liner (FRP)
G04 - Tank Secondary Containment - Double-Walled (Underground)
I05 - Overfill - Vent Whistle
H01 - Tank Leak Detection - Interstitial - Electronic Monitoring
H05 - Tank Leak Detection - In-Tank System (ATG)

Tank Number:	ENY-20
Tank ID:	55448
Tank Status:	Closed Prior to Micro Conversion, 03/91
Material Name:	Closed Prior to Micro Conversion, 03/91
Capacity Gallons:	1000
Install Date:	03/01/1999
Date Tank Closed:	Not reported
Registered:	True
Tank Location:	Underground
Tank Type:	Steel/carbon steel
Material Code:	9999
Common Name of Substance:	Other
Tightness Test Method:	NN
Date Test:	Not reported
Next Test Date:	Not reported
Pipe Model:	Not reported
Modified By:	TRANSLAT
Last Modified:	04/14/2017

Equipment Records:

A01 - Tank Internal Protection - Epoxy Liner
J02 - Dispenser - Suction Dispenser
F00 - Pipe External Protection - None
G04 - Tank Secondary Containment - Double-Walled (Underground)
I05 - Overfill - Vent Whistle
C01 - Pipe Location - Aboveground

EAST NEW YORK BUS DEPOT (Continued) **U004062591**

I04 - Overfill - Product Level Gauge (A/G)
B01 - Tank External Protection - Painted/Asphalt Coating
D01 - Pipe Type - Steel/Carbon Steel/Iron
H01 - Tank Leak Detection - Interstitial - Electronic Monitoring

Tank Number: GAS
Tank ID: 47337
Tank Status: In Service
Material Name: In Service
Capacity Gallons: 4000
Install Date: 12/01/1993
Date Tank Closed: Not reported
Registered: True
Tank Location: Underground
Tank Type: Equivalent technology
Material Code: 0009
Common Name of Substance: Gasoline

Tightness Test Method: -
Date Test: Not reported
Next Test Date: Not reported
Pipe Model: Not reported
Modified By: MXLAY
Last Modified: 04/14/2017

Equipment Records:

D06 - Pipe Type - Fiberglass Reinforced Plastic (FRP)
I02 - Overfill - High Level Alarm
K01 - Spill Prevention - Catch Basin
L07 - Piping Leak Detection - Pressurized Piping Leak Detector
B00 - Tank External Protection - None
E04 - Piping Secondary Containment - Double walled UG
F00 - Pipe External Protection - None
C02 - Pipe Location - Underground/On-ground
J02 - Dispenser - Suction Dispenser
L01 - Piping Leak Detection - Interstitial - Electronic Monitoring
G04 - Tank Secondary Containment - Double-Walled (Underground)
A00 - Tank Internal Protection - None
H01 - Tank Leak Detection - Interstitial - Electronic Monitoring
I03 - Overfill - Automatic Shut-Off

Tank Number: M/O-1
Tank ID: 47338
Tank Status: In Service
Material Name: In Service
Capacity Gallons: 2500
Install Date: 11/01/1993
Date Tank Closed: Not reported
Registered: True
Tank Location: Underground
Tank Type: Equivalent technology
Material Code: 0013
Common Name of Substance: Lube Oil

Tightness Test Method: -
Date Test: Not reported

EAST NEW YORK BUS DEPOT (Continued) **U004062591**

Next Test Date: Not reported
Pipe Model: Not reported
Modified By: MXLAY
Last Modified: 04/14/2017

Equipment Records:

C02 - Pipe Location - Underground/On-ground
J02 - Dispenser - Suction Dispenser
L01 - Piping Leak Detection - Interstitial - Electronic Monitoring
D06 - Pipe Type - Fiberglass Reinforced Plastic (FRP)
I02 - Overfill - High Level Alarm
K01 - Spill Prevention - Catch Basin
L09 - Piping Leak Detection - Exempt Suction Piping
B00 - Tank External Protection - None
E04 - Piping Secondary Containment - Double walled UG
F00 - Pipe External Protection - None
G04 - Tank Secondary Containment - Double-Walled (Underground)
A00 - Tank Internal Protection - None
H01 - Tank Leak Detection - Interstitial - Electronic Monitoring
I03 - Overfill - Automatic Shut-Off

Tank Number: W/O
Tank ID: 47339
Tank Status: In Service
Material Name: In Service
Capacity Gallons: 1000
Install Date: 11/01/1993
Date Tank Closed: Not reported
Registered: True
Tank Location: Underground
Tank Type: Equivalent technology
Material Code: 0022
Common Name of Substance: Waste Oil/Used Oil

Tightness Test Method: -
Date Test: Not reported
Next Test Date: Not reported
Pipe Model: Not reported
Modified By: MXLAY
Last Modified: 04/14/2017

Equipment Records:

D06 - Pipe Type - Fiberglass Reinforced Plastic (FRP)
I02 - Overfill - High Level Alarm
K01 - Spill Prevention - Catch Basin
C02 - Pipe Location - Underground/On-ground
B00 - Tank External Protection - None
E04 - Piping Secondary Containment - Double walled UG
F00 - Pipe External Protection - None
G04 - Tank Secondary Containment - Double-Walled (Underground)
J00 - Dispenser - None
A00 - Tank Internal Protection - None
H01 - Tank Leak Detection - Interstitial - Electronic Monitoring
I03 - Overfill - Automatic Shut-Off
L00 - Piping Leak Detection - None

X135 **CON EDISON** **NY MANIFEST** **S117316054**
WSW **2342 ATLANTIC AV** **N/A**
1/8-1/4 **BROOKLYN, NY 11233**
0.226 mi.
1193 ft. **Site 1 of 3 in cluster X**

Relative:
Higher

Actual:
75 ft.

NY MANIFEST:

Country:	USA
EPA ID:	NYP004632832
Facility Status:	Not reported
Location Address 1:	2342 ATLANTIC AV
Code:	BP
Location Address 2:	SB55768
Total Tanks:	Not reported
Location City:	BROOKLYN
Location State:	NY
Location Zip:	11233
Location Zip 4:	Not reported

NY MANIFEST:

EPAID:	NYP004632832
Mailing Name:	CON EDISON
Mailing Contact:	CON EDISON
Mailing Address 1:	4 IRVING PL
Mailing Address 2:	15TH FL
Mailing City:	NEW YORK
Mailing State:	NY
Mailing Zip:	10003
Mailing Zip 4:	Not reported
Mailing Country:	USA
Mailing Phone:	Not reported

NY MANIFEST:

Document ID:	Not reported
Manifest Status:	Not reported
seq:	Not reported
Year:	2014
Trans1 State ID:	NJ0000027193
Trans2 State ID:	Not reported
Generator Ship Date:	08/19/2014
Trans1 Recv Date:	08/19/2014
Trans2 Recv Date:	Not reported
TSD Site Recv Date:	08/30/2014
Part A Recv Date:	Not reported
Part B Recv Date:	Not reported
Generator EPA ID:	NYP004632832
Trans1 EPA ID:	Not reported
Trans2 EPA ID:	Not reported
TSDF ID 1:	NJD002200046
TSDF ID 2:	Not reported
Manifest Tracking Number:	013254205JJK
Import Indicator:	N
Export Indicator:	N
Discr Quantity Indicator:	N
Discr Type Indicator:	N
Discr Residue Indicator:	N
Discr Partial Reject Indicator:	N
Discr Full Reject Indicator:	N
Manifest Ref Number:	Not reported

CON EDISON (Continued) **S117316054**

Alt Facility RCRA ID:	Not reported
Alt Facility Sign Date:	Not reported
MGMT Method Type Code:	H110
Waste Code:	Not reported
Waste Code:	Not reported
Waste Code:	Not reported
Waste Code:	Not reported
Waste Code:	Not reported
Waste Code:	Not reported
Quantity:	50
Units:	G - Gallons (liquids only)* (8.3 pounds)
Number of Containers:	1
Container Type:	TT - Cargo tank, tank trucks
Handling Method:	T Chemical, physical, or biological treatment.
Specific Gravity:	1
Waste Code:	D008
Waste Code 1_2:	Not reported
Waste Code 1_3:	Not reported
Waste Code 1_4:	Not reported
Waste Code 1_5:	Not reported
Waste Code 1_6:	Not reported

Click this hyperlink while viewing on your computer to access
-1 additional NY MANIFEST: record(s) in the EDR Site Report.

X136 **CON EDISON SERVICE BOX: 33412** **RCRA NonGen / NLR** **1017777137**
WSW **2349 PACIFIC ST** **FINDS** **NYP004550240**
1/8-1/4 **BROOKLYN, NY 11233**
0.227 mi.
1198 ft. **Site 2 of 3 in cluster X**

Relative: **Higher**
Actual: **73 ft.**

RCRA NonGen / NLR:

Date form received by agency:	07/02/2014
Facility name:	CON EDISON SERVICE BOX: 33412
Facility address:	2349 PACIFIC ST BROOKLYN, NY 11233
EPA ID:	NYP004550240
Mailing address:	IRVING PL, 15TH FL NE NEW YORK, NY 10003
Contact:	THOMAS TEELING
Contact address:	Not reported Not reported
Contact country:	Not reported
Contact telephone:	212-460-3770
Contact email:	Not reported
EPA Region:	02
Classification:	Non-Generator
Description:	Handler: Non-Generators do not presently generate hazardous waste

Handler Activities Summary:

U.S. importer of hazardous waste:	No
Mixed waste (haz. and radioactive):	No
Recycler of hazardous waste:	No
Transporter of hazardous waste:	No
Treater, storer or disposer of HW:	No
Underground injection activity:	No

CON EDISON SERVICE BOX: 33412 (Continued) **1017777137**

On-site burner exemption:	No
Furnace exemption:	No
Used oil fuel burner:	No
Used oil processor:	No
User oil refiner:	No
Used oil fuel marketer to burner:	No
Used oil Specification marketer:	No
Used oil transfer facility:	No
Used oil transporter:	No

Historical Generators:

Date form received by agency:	06/02/2014
Site name:	CON EDISON
Classification:	Small Quantity Generator

Date form received by agency:	06/02/2014
Site name:	CON EDISON
Classification:	Not a generator, verified

Violation Status: No violations found

FINDS:

Registry ID: 110063813146

Environmental Interest/Information System

RCRAInfo is a national information system that supports the Resource Conservation and Recovery Act (RCRA) program through the tracking of events and activities related to facilities that generate, transport, and treat, store, or dispose of hazardous waste. RCRAInfo allows RCRA program staff to track the notification, permit, compliance, and corrective action activities required under RCRA.

Click this hyperlink while viewing on your computer to access additional FINDS: detail in the EDR Site Report.

X137 **CON EDISON** **NY MANIFEST** **S117062654**
WSW **2349 PACIFIC ST** **N/A**
1/8-1/4 **BROOKLYN, NY 11233**
0.227 mi.
1198 ft. **Site 3 of 3 in cluster X**

Relative:
Higher

Actual:
73 ft.

NY MANIFEST:

Country:	USA
EPA ID:	NYP004550240
Facility Status:	Not reported
Location Address 1:	2349 PACIFIC ST
Code:	BP
Location Address 2:	SB33412
Total Tanks:	Not reported
Location City:	BROOKLYN
Location State:	NY
Location Zip:	11233
Location Zip 4:	Not reported

NY MANIFEST:

EPAID:	NYP004550240

CON EDISON (Continued) **S117062654**

Mailing Name:	CON EDISON
Mailing Contact:	CON EDISON
Mailing Address 1:	4 IRVING PL
Mailing Address 2:	15TH FL
Mailing City:	NEW YORK
Mailing State:	NY
Mailing Zip:	10003
Mailing Zip 4:	Not reported
Mailing Country:	USA
Mailing Phone:	Not reported

NY MANIFEST:

Document ID:	Not reported
Manifest Status:	Not reported
seq:	Not reported
Year:	2014
Trans1 State ID:	NJD003812047
Trans2 State ID:	Not reported
Generator Ship Date:	06/02/2014
Trans1 Recv Date:	06/02/2014
Trans2 Recv Date:	Not reported
TSD Site Recv Date:	06/05/2014
Part A Recv Date:	Not reported
Part B Recv Date:	Not reported
Generator EPA ID:	NYP004550240
Trans1 EPA ID:	Not reported
Trans2 EPA ID:	Not reported
TSDF ID 1:	NJD991291105
TSDF ID 2:	Not reported
Manifest Tracking Number:	002423620GBF
Import Indicator:	N
Export Indicator:	N
Discr Quantity Indicator:	N
Discr Type Indicator:	N
Discr Residue Indicator:	N
Discr Partial Reject Indicator:	N
Discr Full Reject Indicator:	N
Manifest Ref Number:	Not reported
Alt Facility RCRA ID:	Not reported
Alt Facility Sign Date:	Not reported
MGMT Method Type Code:	H110
Waste Code:	Not reported
Waste Code:	Not reported
Waste Code:	Not reported
Waste Code:	Not reported
Waste Code:	Not reported
Waste Code:	Not reported
Quantity:	50
Units:	G - Gallons (liquids only)* (8.3 pounds)
Number of Containers:	1
Container Type:	TT - Cargo tank, tank trucks
Handling Method:	T Chemical, physical, or biological treatment.
Specific Gravity:	1
Waste Code:	D008
Waste Code 1_2:	Not reported
Waste Code 1_3:	Not reported
Waste Code 1_4:	Not reported

CON EDISON (Continued) **S117062654**

Waste Code 1_5: Not reported
Waste Code 1_6: Not reported

Click this hyperlink while viewing on your computer to access
-1 additional NY MANIFEST: record(s) in the EDR Site Report.

138
NW
1/8-1/4
0.227 mi.
1200 ft.

SACKMAN REALTY LLC
10 SACKMAN ST
BROOKLYN, NY 11233

NY AST **A100343964**
N/A

Relative:
Higher

Actual:
91 ft.

AST:
Region: STATE
DEC Region: 2
Site Status: Unregulated/Closed
Facility Id: 2-611080
Program Type: PBS
UTM X: 592429.37613
UTM Y: 4503696.45408
Expiration Date: N/A
Site Type: Apartment Building/Office Building

Affiliation Records:
Site Id: 413672
Affiliation Type: Emergency Contact
Company Name: SACKMAN REALTY LLC
Contact Type: Not reported
Contact Name: SOL GOLD
Address1: Not reported
Address2: Not reported
City: Not reported
State: NN
Zip Code: Not reported
Country Code: 001
Phone: (718) 935-9624
EMail: Not reported
Fax Number: Not reported
Modified By: MSBAPTIS
Date Last Modified: 2009-05-11

Site Id: 413672
Affiliation Type: Facility Operator
Company Name: SACKMAN REALTY LLC
Contact Type: Not reported
Contact Name: MOSE NEW
Address1: Not reported
Address2: Not reported
City: Not reported
State: NN
Zip Code: Not reported
Country Code: 001
Phone: (718) 935-9624
EMail: Not reported
Fax Number: Not reported
Modified By: MSBAPTIS
Date Last Modified: 2013-03-22

SACKMAN REALTY LLC (Continued) **A100343964**

Site Id:	413672
Affiliation Type:	Facility Owner
Company Name:	SACKMAN REALTY LLC
Contact Type:	MGR
Contact Name:	MOSE NE
Address1:	199 LEE AVE .#233
Address2:	Not reported
City:	BROOKLYN
State:	NY
Zip Code:	11211
Country Code:	001
Phone:	(718) 935-9624
EMail:	Not reported
Fax Number:	Not reported
Modified By:	MSBAPTIS
Date Last Modified:	2013-03-22

Site Id:	413672
Affiliation Type:	Mail Contact
Company Name:	SACKMAN REALTY LLC
Contact Type:	MGR
Contact Name:	MOSE NE
Address1:	199 LEE AVE .#233
Address2:	Not reported
City:	BROOKLYN
State:	NY
Zip Code:	11211
Country Code:	001
Phone:	(718) 935-9624
EMail:	Not reported
Fax Number:	Not reported
Modified By:	MSBAPTIS
Date Last Modified:	2013-03-22

Tank Info:

Tank Number:	69428
Tank Id:	228368
Material Code:	0001
Common Name of Substance:	#2 Fuel Oil (On-Site Consumption)

Equipment Records:

L00 - Piping Leak Detection - None
C01 - Pipe Location - Aboveground
I04 - Overfill - Product Level Gauge (A/G)
A00 - Tank Internal Protection - None
D01 - Pipe Type - Steel/Carbon Steel/Iron
K00 - Spill Prevention - None
B00 - Tank External Protection - None
F00 - Pipe External Protection - None
E00 - Piping Secondary Containment - None
H00 - Tank Leak Detection - None
G00 - Tank Secondary Containment - None
J02 - Dispenser - Suction Dispenser

Tank Location:	3
Tank Type:	Steel/Carbon Steel/Iron

SACKMAN REALTY LLC (Continued) **A100343964**

Tank Status:	Closed - Removed
Pipe Model:	Not reported
Install Date:	04/15/2003
Capacity Gallons:	2000
Tightness Test Method:	21
Date Test:	10/08/2013
Next Test Date:	Not reported
Date Tank Closed:	10/16/2013
Register:	True
Modified By:	TLYE
Last Modified:	03/29/2018
Material Name:	#2 fuel oil (on-site consumption)

Y139 **CON EDISON** **RCRA NonGen / NLR** **1019904197**
ESE **74 GEORGIA AVE** **FINDS** **NYP004794962**
1/8-1/4 **BROOKLYN, NY 11207** **ECHO**
0.229 mi.
1207 ft. **Site 1 of 6 in cluster Y**

Relative:
Lower

Actual:
56 ft.

RCRA NonGen / NLR:

Date form received by agency:	06/16/2015
Facility name:	CON EDISON
Facility address:	74 GEORGIA AVE BROOKLYN, NY 11207
EPA ID:	NYP004794962
Mailing address:	IRVING PL 15TH FL NE NEW YORK, NY 10003
Contact:	THOMAS TEELING
Contact address:	Not reported Not reported
Contact country:	Not reported
Contact telephone:	212-460-3770
Contact email:	Not reported
EPA Region:	02
Classification:	Non-Generator
Description:	Handler: Non-Generators do not presently generate hazardous waste

Handler Activities Summary:

U.S. importer of hazardous waste:	No
Mixed waste (haz. and radioactive):	No
Recycler of hazardous waste:	No
Transporter of hazardous waste:	No
Treater, storer or disposer of HW:	No
Underground injection activity:	No
On-site burner exemption:	No
Furnace exemption:	No
Used oil fuel burner:	No
Used oil processor:	No
User oil refiner:	No
Used oil fuel marketer to burner:	No
Used oil Specification marketer:	No
Used oil transfer facility:	No
Used oil transporter:	No

Historical Generators:

Date form received by agency:	06/16/2015
Site name:	CON EDISON

CON EDISON (Continued) **1019904197**

Classification: Large Quantity Generator

Violation Status: No violations found

FINDS:

Registry ID: 110069691989

Environmental Interest/Information System
RCRAInfo is a national information system that supports the Resource Conservation and Recovery Act (RCRA) program through the tracking of events and activities related to facilities that generate, transport, and treat, store, or dispose of hazardous waste. RCRAInfo allows RCRA program staff to track the notification, permit, compliance, and corrective action activities required under RCRA.

Click this hyperlink while viewing on your computer to access additional FINDS: detail in the EDR Site Report.

ECHO:
Envid: 1019904197
Registry ID: 110069691989
DFR URL: http://echo.epa.gov/detailed-facility-report?fid=110069691989

Y140 **CON EDISON** **NY MANIFEST** **S118256947**
ESE **74 GEORGIA AVE** **N/A**
1/8-1/4 **BROOKLYN, NY 11207**
0.229 mi.
1207 ft. **Site 2 of 6 in cluster Y**

Relative: **Lower**

Actual: **56 ft.**

NY MANIFEST:
Country: USA
EPA ID: NYP004794962
Facility Status: Not reported
Location Address 1: 74 GEORGIA AVE
Code: BP
Location Address 2: SB 26263
Total Tanks: Not reported
Location City: BROOKLYN
Location State: NY
Location Zip: 11207
Location Zip 4: Not reported

NY MANIFEST:
EPAID: NYP004794962
Mailing Name: CON EDISON
Mailing Contact: DENNIS HUACON
Mailing Address 1: 4 IRVING PL 15TH FL
Mailing Address 2: Not reported
Mailing City: NEW YORK
Mailing State: NY
Mailing Zip: 10003
Mailing Zip 4: Not reported
Mailing Country: USA
Mailing Phone: 2124603770

CON EDISON (Continued) **S118256947**

NY MANIFEST:

Document ID:	Not reported
Manifest Status:	Not reported
seq:	Not reported
Year:	2015
Trans1 State ID:	NJD003812047
Trans2 State ID:	Not reported
Generator Ship Date:	06/16/2015
Trans1 Recv Date:	06/16/2015
Trans2 Recv Date:	Not reported
TSD Site Recv Date:	06/18/2015
Part A Recv Date:	Not reported
Part B Recv Date:	Not reported
Generator EPA ID:	NYP004794962
Trans1 EPA ID:	Not reported
Trans2 EPA ID:	Not reported
TSDF ID 1:	NJD991291105
TSDF ID 2:	Not reported
Manifest Tracking Number:	002620036GBF
Import Indicator:	N
Export Indicator:	N
Discr Quantity Indicator:	N
Discr Type Indicator:	N
Discr Residue Indicator:	N
Discr Partial Reject Indicator:	N
Discr Full Reject Indicator:	N
Manifest Ref Number:	Not reported
Alt Facility RCRA ID:	Not reported
Alt Facility Sign Date:	Not reported
MGMT Method Type Code:	H110
Waste Code:	Not reported
Waste Code:	Not reported
Waste Code:	Not reported
Waste Code:	Not reported
Waste Code:	Not reported
Waste Code:	Not reported
Quantity:	500
Units:	P - Pounds
Number of Containers:	1
Container Type:	TT - Cargo tank, tank trucks
Handling Method:	T Chemical, physical, or biological treatment.
Specific Gravity:	1
Waste Code:	D008
Waste Code 1_2:	Not reported
Waste Code 1_3:	Not reported
Waste Code 1_4:	Not reported
Waste Code 1_5:	Not reported
Waste Code 1_6:	Not reported

Click this hyperlink while viewing on your computer to access
-1 additional NY MANIFEST: record(s) in the EDR Site Report.

Y141 **CON EDISON** **NJ MANIFEST** **S120672853**
ESE **74 GEORGIA AVE** **N/A**
1/8-1/4 **BROOKLYN, NY 11207**
0.229 mi.
1207 ft. **Site 3 of 6 in cluster Y**

Relative:
Lower

Actual:
56 ft.

NJ MANIFEST:

EPA Id:	NYP004794962
Mail Address:	IRVING PL 15TH FL NE
Mail City/State/Zip:	NEW YORK, NY 10003
Facility Phone:	Not reported
Emergency Phone:	Not reported
Contact:	THOMAS TEELING
Comments:	Not reported
SIC Code:	Not reported
County:	NY047
Municipal:	Not reported
Previous EPA Id:	Not reported
Gen Flag:	Not reported
Trans Flag:	Not reported
TSDF Flag:	Not reported
Name Change:	Not reported
Date Change:	Not reported

Manifest:

Manifest Number:	002620036GBF
EPA ID:	NYP004794962
Date Shipped:	6/16/2015
TSDF EPA ID:	NJD991291105
Transporter EPA ID:	NJD003812047
Transporter 2 EPA ID:	Not reported
Transporter 3 EPA ID:	Not reported
Transporter 4 EPA ID:	Not reported
Transporter 5 EPA ID:	Not reported
Transporter 6 EPA ID:	Not reported
Transporter 7 EPA ID:	Not reported
Transporter 8 EPA ID:	Not reported
Transporter 9 EPA ID:	Not reported
Transporter 10 EPA ID:	Not reported
Date Trans1 Transported Waste:	Not reported
Date Trans2 Transported Waste:	Not reported
Date Trans3 Transported Waste:	Not reported
Date Trans4 Transported Waste:	Not reported
Date Trans5 Transported Waste:	Not reported
Date Trans6 Transported Waste:	Not reported
Date Trans7 Transported Waste:	Not reported
Date Trans8 Transported Waste:	Not reported
Date Trans9 Transported Waste:	Not reported
Date Trans10 Transported Waste:	Not reported
Date TSDF Received Waste:	Not reported
TSDF EPA Facility Name:	Not reported
QTY Units:	Not reported
Transporter SEQ ID:	Not reported
Transporter-1 Date:	Not reported
Waste SEQ ID:	Not reported
Waste Type Code 2:	Not reported
Waste Type Code 3:	Not reported
Waste Type Code 4:	Not reported
Waste Type Code 5:	Not reported
Waste Type Code 6:	Not reported

CON EDISON (Continued) **S120672853**

Date Accepted:	Not reported
Manifest Discrepancy Type:	Not reported
Data Entry Number:	Not reported
Was Load Rejected:	NEW YORK, NY 10003
Reason Load Was Rejected:	Not reported

S142 **CON EDISON** **NJ MANIFEST** **S120670391**
WNW **1385 HERKIMER ST** **N/A**
1/8-1/4 **BROOKLYN, NY 11233**
0.229 mi.
1210 ft. **Site 2 of 6 in cluster S**

Relative:
Higher

Actual:
89 ft.

NJ MANIFEST:

EPA Id:	NYP004766895
Mail Address:	IRVING PL 15TH FL NE
Mail City/State/Zip:	NEW YORK, NY 10003
Facility Phone:	Not reported
Emergency Phone:	Not reported
Contact:	THOMAS TEELING
Comments:	Not reported
SIC Code:	Not reported
County:	NY047
Municipal:	Not reported
Previous EPA Id:	Not reported
Gen Flag:	Not reported
Trans Flag:	Not reported
TSDF Flag:	Not reported
Name Change:	Not reported
Date Change:	Not reported

Manifest:

Manifest Number:	002619179GBF
EPA ID:	NYP004766895
Date Shipped:	4/13/2015
TSDF EPA ID:	NJD991291105
Transporter EPA ID:	NJD003812047
Transporter 2 EPA ID:	Not reported
Transporter 3 EPA ID:	Not reported
Transporter 4 EPA ID:	Not reported
Transporter 5 EPA ID:	Not reported
Transporter 6 EPA ID:	Not reported
Transporter 7 EPA ID:	Not reported
Transporter 8 EPA ID:	Not reported
Transporter 9 EPA ID:	Not reported
Transporter 10 EPA ID:	Not reported
Date Trans1 Transported Waste:	Not reported
Date Trans2 Transported Waste:	Not reported
Date Trans3 Transported Waste:	Not reported
Date Trans4 Transported Waste:	Not reported
Date Trans5 Transported Waste:	Not reported
Date Trans6 Transported Waste:	Not reported
Date Trans7 Transported Waste:	Not reported
Date Trans8 Transported Waste:	Not reported
Date Trans9 Transported Waste:	Not reported
Date Trans10 Transported Waste:	Not reported
Date TSDF Received Waste:	Not reported

CON EDISON (Continued) **S120670391**

TSDF EPA Facility Name:	Not reported
QTY Units:	Not reported
Transporter SEQ ID:	Not reported
Transporter-1 Date:	Not reported
Waste SEQ ID:	Not reported
Waste Type Code 2:	Not reported
Waste Type Code 3:	Not reported
Waste Type Code 4:	Not reported
Waste Type Code 5:	Not reported
Waste Type Code 6:	Not reported
Date Accepted:	Not reported
Manifest Discrepancy Type:	Not reported
Data Entry Number:	Not reported
Was Load Rejected:	NEW YORK, NY 10003
Reason Load Was Rejected:	Not reported

S143 **CON EDISON** **NY MANIFEST** **S118089097**
WNW **1385 HERKIMER ST** **N/A**
1/8-1/4 **BROOKLYN, NY 11233**
0.229 mi.
1210 ft. **Site 3 of 6 in cluster S**

Relative:
Higher

Actual:
89 ft.

NY MANIFEST:

Country:	USA
EPA ID:	NYP004766895
Facility Status:	Not reported
Location Address 1:	1385 HERKIMER ST
Code:	BP
Location Address 2:	SB 22030
Total Tanks:	Not reported
Location City:	BROOKLYN
Location State:	NY
Location Zip:	11233
Location Zip 4:	Not reported

NY MANIFEST:

EPAID:	NYP004766895
Mailing Name:	CON EDISON
Mailing Contact:	TOM TEELING
Mailing Address 1:	4 IRVING PLACE - 15TH FLOOR
Mailing Address 2:	Not reported
Mailing City:	NEW YORK
Mailing State:	NY
Mailing Zip:	10003
Mailing Zip 4:	Not reported
Mailing Country:	USA
Mailing Phone:	Not reported

NY MANIFEST:

Document ID:	Not reported
Manifest Status:	Not reported
seq:	Not reported
Year:	2015
Trans1 State ID:	NJD003812047
Trans2 State ID:	Not reported
Generator Ship Date:	04/13/2015

CON EDISON (Continued) **S118089097**

Trans1 Recv Date:	04/13/2015
Trans2 Recv Date:	Not reported
TSD Site Recv Date:	04/16/2015
Part A Recv Date:	Not reported
Part B Recv Date:	Not reported
Generator EPA ID:	NYP004766895
Trans1 EPA ID:	Not reported
Trans2 EPA ID:	Not reported
TSDF ID 1:	NJD991291105
TSDF ID 2:	Not reported
Manifest Tracking Number:	002619179GBF
Import Indicator:	N
Export Indicator:	N
Discr Quantity Indicator:	N
Discr Type Indicator:	N
Discr Residue Indicator:	N
Discr Partial Reject Indicator:	N
Discr Full Reject Indicator:	N
Manifest Ref Number:	Not reported
Alt Facility RCRA ID:	Not reported
Alt Facility Sign Date:	Not reported
MGMT Method Type Code:	H110
Waste Code:	Not reported
Waste Code:	Not reported
Waste Code:	Not reported
Waste Code:	Not reported
Waste Code:	Not reported
Waste Code:	Not reported
Quantity:	500
Units:	P - Pounds
Number of Containers:	1
Container Type:	TT - Cargo tank, tank trucks
Handling Method:	T Chemical, physical, or biological treatment.
Specific Gravity:	1
Waste Code:	D008
Waste Code 1_2:	Not reported
Waste Code 1_3:	Not reported
Waste Code 1_4:	Not reported
Waste Code 1_5:	Not reported
Waste Code 1_6:	Not reported

Click this hyperlink while viewing on your computer to access
-1 additional NY MANIFEST: record(s) in the EDR Site Report.

S144 **CON EDISON** **RCRA NonGen / NLR** **1019901864**
WNW **1385 HERKIMER ST** **FINDS** **NYP004766895**
1/8-1/4 **BROOKLYN, NY 11233** **ECHO**
0.229 mi.
1210 ft. **Site 4 of 6 in cluster S**

Relative: **Higher**
Actual: **89 ft.**

RCRA NonGen / NLR:

Date form received by agency:	04/13/2015
Facility name:	CON EDISON
Facility address:	1385 HERKIMER ST BROOKLYN, NY 11233
EPA ID:	NYP004766895
Mailing address:	IRVING PL 15TH FL NE

CON EDISON (Continued) **1019901864**

NEW YORK, NY 10003
Contact: THOMAS TEELING
Contact address: Not reported
Not reported
Contact country: Not reported
Contact telephone: 212-460-3770
Contact email: Not reported
EPA Region: 02
Classification: Non-Generator
Description: Handler: Non-Generators do not presently generate hazardous waste

Handler Activities Summary:
U.S. importer of hazardous waste: No
Mixed waste (haz. and radioactive): No
Recycler of hazardous waste: No
Transporter of hazardous waste: No
Treater, storer or disposer of HW: No
Underground injection activity: No
On-site burner exemption: No
Furnace exemption: No
Used oil fuel burner: No
Used oil processor: No
User oil refiner: No
Used oil fuel marketer to burner: No
Used oil Specification marketer: No
Used oil transfer facility: No
Used oil transporter: No

Historical Generators:
Date form received by agency: 04/13/2015
Site name: CON EDISON
Classification: Large Quantity Generator

Violation Status: No violations found

FINDS:

Registry ID: 110069662181

Environmental Interest/Information System
RCRAInfo is a national information system that supports the Resource Conservation and Recovery Act (RCRA) program through the tracking of events and activities related to facilities that generate, transport, and treat, store, or dispose of hazardous waste. RCRAInfo allows RCRA program staff to track the notification, permit, compliance, and corrective action activities required under RCRA.

Click this hyperlink while viewing on your computer to access additional FINDS: detail in the EDR Site Report.

ECHO:
Envid: 1019901864
Registry ID: 110069662181
DFR URL: http://echo.epa.gov/detailed-facility-report?fid=110069662181

Z145 **CON EDISON** **RCRA NonGen / NLR** **1019906095**
NE **1716 BUSHWICK AVE** **FINDS** **NYP004817219**
1/8-1/4 **BROOKLYN, NY 11207** **ECHO**
0.230 mi.
1212 ft. **Site 1 of 5 in cluster Z**

Relative:
Higher

Actual:
91 ft.

RCRA NonGen / NLR:

Date form received by agency:	08/03/2015
Facility name:	CON EDISON
Facility address:	1716 BUSHWICK AVE BROOKLYN, NY 11207
EPA ID:	NYP004817219
Mailing address:	IRVING PL 15TH FL NE NEW YORK, NY 10003
Contact:	THOMAS TEELING
Contact address:	Not reported Not reported
Contact country:	Not reported
Contact telephone:	212-460-3770
Contact email:	Not reported
EPA Region:	02
Classification:	Non-Generator
Description:	Handler: Non-Generators do not presently generate hazardous waste

Handler Activities Summary:

U.S. importer of hazardous waste:	No
Mixed waste (haz. and radioactive):	No
Recycler of hazardous waste:	No
Transporter of hazardous waste:	No
Treater, storer or disposer of HW:	No
Underground injection activity:	No
On-site burner exemption:	No
Furnace exemption:	No
Used oil fuel burner:	No
Used oil processor:	No
User oil refiner:	No
Used oil fuel marketer to burner:	No
Used oil Specification marketer:	No
Used oil transfer facility:	No
Used oil transporter:	No

Historical Generators:

Date form received by agency:	08/03/2015
Site name:	CON EDISON
Classification:	Large Quantity Generator
Violation Status:	No violations found

FINDS:

Registry ID: 110069703592

Environmental Interest/Information System

RCRAInfo is a national information system that supports the Resource Conservation and Recovery Act (RCRA) program through the tracking of events and activities related to facilities that generate, transport, and treat, store, or dispose of hazardous waste. RCRAInfo allows RCRA program staff to track the notification, permit, compliance, and corrective action activities required under RCRA.

CON EDISON (Continued) **1019906095**

Click this hyperlink while viewing on your computer to access additional FINDS: detail in the EDR Site Report.

ECHO:

Envid:	1019906095
Registry ID:	110069703592
DFR URL:	http://echo.epa.gov/detailed-facility-report?fid=110069703592

Z146 **CON EDISON** **NJ MANIFEST** **S120674850**
NE **1716 BUSHWICK AVE** **N/A**
1/8-1/4 **BROOKLYN, NY 11207**
0.230 mi.
1212 ft. **Site 2 of 5 in cluster Z**

Relative:
Higher

Actual:
91 ft.

NJ MANIFEST:

EPA Id:	NYP004817219
Mail Address:	IRVING PL 15TH FL NE
Mail City/State/Zip:	NEW YORK, NY 10003
Facility Phone:	Not reported
Emergency Phone:	Not reported
Contact:	THOMAS TEELING
Comments:	Not reported
SIC Code:	Not reported
County:	NY047
Municipal:	Not reported
Previous EPA Id:	Not reported
Gen Flag:	Not reported
Trans Flag:	Not reported
TSDF Flag:	Not reported
Name Change:	Not reported
Date Change:	Not reported

Manifest:

Manifest Number:	014472959JJK
EPA ID:	NYP004817219
Date Shipped:	8/3/2015
TSDF EPA ID:	NJD002200046
Transporter EPA ID:	NJ0000027193
Transporter 2 EPA ID:	Not reported
Transporter 3 EPA ID:	Not reported
Transporter 4 EPA ID:	Not reported
Transporter 5 EPA ID:	Not reported
Transporter 6 EPA ID:	Not reported
Transporter 7 EPA ID:	Not reported
Transporter 8 EPA ID:	Not reported
Transporter 9 EPA ID:	Not reported
Transporter 10 EPA ID:	Not reported
Date Trans1 Transported Waste:	Not reported
Date Trans2 Transported Waste:	Not reported
Date Trans3 Transported Waste:	Not reported
Date Trans4 Transported Waste:	Not reported
Date Trans5 Transported Waste:	Not reported
Date Trans6 Transported Waste:	Not reported
Date Trans7 Transported Waste:	Not reported
Date Trans8 Transported Waste:	Not reported
Date Trans9 Transported Waste:	Not reported
Date Trans10 Transported Waste:	Not reported

CON EDISON (Continued) **S120674850**

Date TSDF Received Waste:	Not reported
TSDF EPA Facility Name:	Not reported
QTY Units:	Not reported
Transporter SEQ ID:	Not reported
Transporter-1 Date:	Not reported
Waste SEQ ID:	Not reported
Waste Type Code 2:	Not reported
Waste Type Code 3:	Not reported
Waste Type Code 4:	Not reported
Waste Type Code 5:	Not reported
Waste Type Code 6:	Not reported
Date Accepted:	Not reported
Manifest Discrepancy Type:	Not reported
Data Entry Number:	Not reported
Was Load Rejected:	NEW YORK, NY 10003
Reason Load Was Rejected:	Not reported

Z147 **CON ED** **NY MANIFEST** **S119076948**
NE **1716 BUSHWICK AVE** **N/A**
1/8-1/4 **BROOKLYN, NY 11207**
0.230 mi.
1212 ft. **Site 3 of 5 in cluster Z**

Relative:
Higher

Actual:
91 ft.

NY MANIFEST:

Country:	USA
EPA ID:	NYP004817219
Facility Status:	Not reported
Location Address 1:	1761 BUSHWICK AVE
Code:	BP
Location Address 2:	SB 35041
Total Tanks:	Not reported
Location City:	BROOKLYN
Location State:	NY
Location Zip:	11207
Location Zip 4:	Not reported

NY MANIFEST:

EPAID:	NYP004817219
Mailing Name:	CON ED
Mailing Contact:	TOM TEELING
Mailing Address 1:	4 IRVING PLACE - 15TH FLOOR
Mailing Address 2:	Not reported
Mailing City:	NEW YORK
Mailing State:	NY
Mailing Zip:	10003
Mailing Zip 4:	Not reported
Mailing Country:	USA
Mailing Phone:	2124603770

NY MANIFEST:

Document ID:	Not reported
Manifest Status:	Not reported
seq:	Not reported
Year:	2015
Trans1 State ID:	NJ0000027193
Trans2 State ID:	Not reported

CON ED (Continued) **S119076948**

Generator Ship Date:	08/03/2015
Trans1 Recv Date:	08/03/2015
Trans2 Recv Date:	Not reported
TSD Site Recv Date:	08/06/2015
Part A Recv Date:	Not reported
Part B Recv Date:	Not reported
Generator EPA ID:	NYP004817219
Trans1 EPA ID:	Not reported
Trans2 EPA ID:	Not reported
TSDF ID 1:	NJD002200046
TSDF ID 2:	Not reported
Manifest Tracking Number:	014472959JJK
Import Indicator:	N
Export Indicator:	N
Discr Quantity Indicator:	N
Discr Type Indicator:	N
Discr Residue Indicator:	N
Discr Partial Reject Indicator:	N
Discr Full Reject Indicator:	N
Manifest Ref Number:	Not reported
Alt Facility RCRA ID:	Not reported
Alt Facility Sign Date:	Not reported
MGMT Method Type Code:	H110
Waste Code:	Not reported
Waste Code:	Not reported
Waste Code:	Not reported
Waste Code:	Not reported
Waste Code:	Not reported
Waste Code:	Not reported
Quantity:	1000
Units:	P - Pounds
Number of Containers:	1
Container Type:	TT - Cargo tank, tank trucks
Handling Method:	T Chemical, physical, or biological treatment.
Specific Gravity:	1
Waste Code:	D008
Waste Code 1_2:	Not reported
Waste Code 1_3:	Not reported
Waste Code 1_4:	Not reported
Waste Code 1_5:	Not reported
Waste Code 1_6:	Not reported

Click this hyperlink while viewing on your computer to access
-1 additional NY MANIFEST: record(s) in the EDR Site Report.

Z148 **EAST NEW YORK CENTRAL MAINTENANCE FACILITY (MTA-NY** **RCRA-LQG** **1000393172**
NNE **1700 BUSHWICK AVE.** **ICIS** **NYD981140023**
1/8-1/4 **BROOKLYN, NY 11207** **US AIRS**
0.230 mi. **NJ MANIFEST**
1216 ft. **Site 4 of 5 in cluster Z** **RI MANIFEST**
NY MANIFEST

Relative:
Higher

Actual:
97 ft.

RCRA-LQG:

Date form received by agency:	02/13/2008
Facility name:	NYCT-EAST NEW YORK YARD
Facility address:	1700 BUSHWICK AVENUE BROOKLYN, NY 11207

EAST NEW YORK CENTRAL MAINTENANCE FACILITY (MTA-NYCT) (Continued) **1000393172**

EPA ID:	NYD981140023
Mailing address:	BROADWAY 27TH FLOOR BOWLING GREEN, NY 10004
Contact:	JENNIFER WUOTINEN
Contact address:	Not reported Not reported
Contact country:	Not reported
Contact telephone:	646-252-5777
Contact email:	Jennifer.Wuotinen@nyct.com
EPA Region:	02
Land type:	State
Classification:	Large Quantity Generator
Description:	Handler: generates 1,000 kg or more of hazardous waste during any calendar month; or generates more than 1 kg of acutely hazardous waste during any calendar month; or generates more than 100 kg of any residue or contaminated soil, waste or other debris resulting from the cleanup of a spill, into or on any land or water, of acutely hazardous waste during any calendar month; or generates 1 kg or less of acutely hazardous waste during any calendar month, and accumulates more than 1 kg of acutely hazardous waste at any time; or generates 100 kg or less of any residue or contaminated soil, waste or other debris resulting from the cleanup of a spill, into or on any land or water, of acutely hazardous waste during any calendar month, and accumulates more than 100 kg of that material at any time

Owner/Operator Summary:

Owner/operator name:	NEW YORK CITY TRANSIT
Owner/operator address:	BROADWAY 27TH FLOOR BOWLING GREEN, NY 10004
Owner/operator country:	US
Owner/operator telephone:	Not reported
Owner/operator email:	Not reported
Owner/operator fax:	Not reported
Owner/operator extension:	Not reported
Legal status:	State
Owner/Operator Type:	Owner
Owner/Op start date:	06/01/1953
Owner/Op end date:	Not reported

Owner/operator name:	NEW YORK CITY TRANSIT
Owner/operator address:	Not reported Not reported
Owner/operator country:	US
Owner/operator telephone:	Not reported
Owner/operator email:	Not reported
Owner/operator fax:	Not reported
Owner/operator extension:	Not reported
Legal status:	State
Owner/Operator Type:	Operator
Owner/Op start date:	06/01/1953
Owner/Op end date:	Not reported

Handler Activities Summary:

U.S. importer of hazardous waste:	No
Mixed waste (haz. and radioactive):	No
Recycler of hazardous waste:	No

EAST NEW YORK CENTRAL MAINTENANCE FACILITY (MTA-NYCT) (Continued) **1000393172**

Transporter of hazardous waste: No
Treater, storer or disposer of HW: No
Underground injection activity: No
On-site burner exemption: No
Furnace exemption: No
Used oil fuel burner: No
Used oil processor: No
User oil refiner: No
Used oil fuel marketer to burner: No
Used oil Specification marketer: No
Used oil transfer facility: No
Used oil transporter: No

. Waste code: D001
. Waste name: IGNITABLE HAZARDOUS WASTES ARE THOSE WASTES WHICH HAVE A FLASHPOINT OF LESS THAN 140 DEGREES FAHRENHEIT AS DETERMINED BY A PENSKY-MARTENS CLOSED CUP FLASH POINT TESTER. ANOTHER METHOD OF DETERMINING THE FLASH POINT OF A WASTE IS TO REVIEW THE MATERIAL SAFETY DATA SHEET, WHICH CAN BE OBTAINED FROM THE MANUFACTURER OR DISTRIBUTOR OF THE MATERIAL. LACQUER THINNER IS AN EXAMPLE OF A COMMONLY USED SOLVENT WHICH WOULD BE CONSIDERED AS IGNITABLE HAZARDOUS WASTE.

. Waste code: D010
. Waste name: SELENIUM

Historical Generators:

Date form received by agency: 01/01/2007
Site name: NYCTA - EAST NEW YORK BARN & YARD
Classification: Conditionally Exempt Small Quantity Generator

Date form received by agency: 01/01/2006
Site name: NYCTA - EAST NEW YORK BARN & YARD
Classification: Conditionally Exempt Small Quantity Generator

Date form received by agency: 07/14/1999
Site name: NYCTA - EAST NEW YORK BARN & YARD
Classification: Small Quantity Generator

Date form received by agency: 03/16/1992
Site name: NYCTA
Classification: Large Quantity Generator

Date form received by agency: 11/05/1985
Site name: NYCTA - EAST NEW YORK BARN & YARD
Classification: Large Quantity Generator

. Waste code: D001
. Waste name: IGNITABLE HAZARDOUS WASTES ARE THOSE WASTES WHICH HAVE A FLASHPOINT OF LESS THAN 140 DEGREES FAHRENHEIT AS DETERMINED BY A PENSKY-MARTENS CLOSED CUP FLASH POINT TESTER. ANOTHER METHOD OF DETERMINING THE FLASH POINT OF A WASTE IS TO REVIEW THE MATERIAL SAFETY DATA SHEET, WHICH CAN BE OBTAINED FROM THE MANUFACTURER OR DISTRIBUTOR OF THE MATERIAL. LACQUER THINNER IS AN EXAMPLE OF A COMMONLY USED SOLVENT WHICH WOULD BE CONSIDERED AS IGNITABLE HAZARDOUS WASTE.

Facility Has Received Notices of Violations:

EAST NEW YORK CENTRAL MAINTENANCE FACILITY (MTA-NYCT) (Continued) **1000393172**

Regulation violated: Not reported
Area of violation: Universal Waste - Small Quantity Handlers
Date violation determined: 09/05/2012
Date achieved compliance: 09/07/2012
Violation lead agency: EPA
Enforcement action: VERBAL INFORMAL
Enforcement action date: 09/05/2012
Enf. disposition status: Action Satisfied (Case Closed)
Enf. disp. status date: 09/07/2012
Enforcement lead agency: EPA
Proposed penalty amount: Not reported
Final penalty amount: Not reported
Paid penalty amount: Not reported

Evaluation Action Summary:
Evaluation date: 09/05/2012
Evaluation: COMPLIANCE EVALUATION INSPECTION ON-SITE
Area of violation: Universal Waste - Small Quantity Handlers
Date achieved compliance: 09/07/2012
Evaluation lead agency: EPA

ICIS:
Enforcement Action ID: 02-2008-0852
FRS ID: 110001609778
Action Name: East New York Depot Central Maintenance Facility MTA
Facility Name: EAST NEW YORK CENTRAL MAINTENANCE FACILITY (MTA-NYCT)
Facility Address: 1700 BUSHWICK AVE.
BROOKLYN, NY 11207
Enforcement Action Type: RCRA 3008A AO For Comp And/Or Penalty
Facility County: KINGS
Program System Acronym: ICIS
Enforcement Action Forum Desc: Administrative - Formal
EA Type Code: 3008A
Facility SIC Code: 4111
Federal Facility ID: Not reported
Latitude in Decimal Degrees: 40.679732
Longitude in Decimal Degrees: -73.900855
Permit Type Desc: Not reported
Program System Acronym: 600032762
Facility NAICS Code: Not reported
Tribal Land Code: Not reported

Facility Name: EAST NEW YORK CENTRAL MAINTENANCE FACILITY (MTA-NYCT)
Address: 1700 BUSHWICK AVE.
Tribal Indicator: N
Fed Facility: No
NAIC Code: Not reported
SIC Code: 4111

Facility Name: EAST NEW YORK CENTRAL MAINTENANCE FACILITY (MTA-NYCT)
Address: 1700 BUSHWICK AVE.
Tribal Indicator: N
Fed Facility: No
NAIC Code: Not reported
SIC Code: 4111

EAST NEW YORK CENTRAL MAINTENANCE FACILITY (MTA-NYCT) (Continued) **1000393172**

Facility Name: EAST NEW YORK CENTRAL MAINTENANCE FACILITY (MTA-NYCT)
Address: 1700 BUSHWICK AVE.
Tribal Indicator: N
Fed Facility: No
NAIC Code: Not reported
SIC Code: 4111

US AIRS MINOR:
Envid: 1000393172
Region Code: 02
Programmatic ID: AIR 020000003604701049
Facility Registry ID: 110001609778
D and B Number: Not reported
Primary SIC Code: 4111
NAICS Code: 485119
Default Air Classification Code: MIN
Facility Type of Ownership Code: DIS
Air CMS Category Code: Not reported
HPV Status: Not reported

US AIRS MINOR:
Region Code: 02
Programmatic ID: AIR 020000003604701049
Facility Registry ID: 110001609778
Air Operating Status Code: OPR
Default Air Classification Code: MIN
Air Program: New Source Performance Standards
Activity Date: 2003-12-19 00:00:00
Activity Status Date: Not reported
Activity Group: Compliance Monitoring
Activity Type: Inspection/Evaluation
Activity Status: Not reported

Region Code: 02
Programmatic ID: AIR 020000003604701049
Facility Registry ID: 110001609778
Air Operating Status Code: OPR
Default Air Classification Code: MIN
Air Program: Stratospheric Ozone Protection
Activity Date: 1999-02-18 00:00:00
Activity Status Date: Not reported
Activity Group: Compliance Monitoring
Activity Type: Inspection/Evaluation
Activity Status: Not reported

US AIRS MINOR:
Envid: 1000393172
Region Code: 02
Programmatic ID: AIR 020000003604701049
Facility Registry ID: 110001609778
D and B Number: Not reported
Primary SIC Code: 4111
NAICS Code: 485119
Default Air Classification Code: MIN
Facility Type of Ownership Code: DIS
Air CMS Category Code: Not reported

EAST NEW YORK CENTRAL MAINTENANCE FACILITY (MTA-NYCT) (Continued) **1000393172**

HPV Status: Not reported

US AIRS MINOR:
Region Code: 02
Programmatic ID: AIR 020000003604701049
Facility Registry ID: 110001609778
Air Operating Status Code: OPR
Default Air Classification Code: MIN
Air Program: New Source Performance Standards
Activity Date: 2003-12-19 00:00:00
Activity Status Date: Not reported
Activity Group: Compliance Monitoring
Activity Type: Inspection/Evaluation
Activity Status: Not reported

Region Code: 02
Programmatic ID: AIR 020000003604701049
Facility Registry ID: 110001609778
Air Operating Status Code: OPR
Default Air Classification Code: MIN
Air Program: Stratospheric Ozone Protection
Activity Date: 1999-02-18 00:00:00
Activity Status Date: Not reported
Activity Group: Compliance Monitoring
Activity Type: Inspection/Evaluation
Activity Status: Not reported

NJ MANIFEST:
EPA Id: NYD981140023
Mail Address: Not reported
Mail City/State/Zip: Not reported
Facility Phone: Not reported
Emergency Phone: Not reported
Contact: Not reported
Comments: Not reported
SIC Code: Not reported
County: 00
Municipal: 00
Previous EPA Id: Not reported
Gen Flag: X
Trans Flag: Not reported
TSDF Flag: Not reported
Name Change: Not reported
Date Change: Not reported

Manifest:
Manifest Number: 001031163JJK
EPA ID: NYD981140023
Date Shipped: 05/23/2008
TSDF EPA ID: NJD002200046
Transporter EPA ID: NJ0000027193
Transporter 2 EPA ID: Not reported
Transporter 3 EPA ID: Not reported
Transporter 4 EPA ID: Not reported
Transporter 5 EPA ID: Not reported
Transporter 6 EPA ID: Not reported
Transporter 7 EPA ID: Not reported

EAST NEW YORK CENTRAL MAINTENANCE FACILITY (MTA-NYCT) (Continued) **1000393172**

Transporter 8 EPA ID:	Not reported
Transporter 9 EPA ID:	Not reported
Transporter 10 EPA ID:	Not reported
Date Trans1 Transported Waste:	05/23/2008
Date Trans2 Transported Waste:	Not reported
Date Trans3 Transported Waste:	Not reported
Date Trans4 Transported Waste:	Not reported
Date Trans5 Transported Waste:	Not reported
Date Trans6 Transported Waste:	Not reported
Date Trans7 Transported Waste:	Not reported
Date Trans8 Transported Waste:	Not reported
Date Trans9 Transported Waste:	Not reported
Date Trans10 Transported Waste:	Not reported
Date TSDF Received Waste:	05/23/2008
TSDF EPA Facility Name:	Not reported
QTY Units:	Not reported
Transporter SEQ ID:	Not reported
Transporter-1 Date:	Not reported
Waste SEQ ID:	Not reported
Waste Type Code 2:	Not reported
Waste Type Code 3:	Not reported
Waste Type Code 4:	Not reported
Waste Type Code 5:	Not reported
Waste Type Code 6:	Not reported
Date Accepted:	Not reported
Manifest Discrepancy Type:	Not reported
Data Entry Number:	Not reported
Was Load Rejected:	No
Reason Load Was Rejected:	Not reported

Waste:

Manifest Year:	Not reported
Waste Code:	D001
Hand Code:	H141
Quantity:	55 G

Manifest Year:	Not reported
Waste Code:	D001
Hand Code:	H061
Quantity:	1500 G

Manifest Number:	002316600SKS
EPA ID:	NYD981140023
Date Shipped:	04/15/2010
TSDF EPA ID:	NJD002182897
Transporter EPA ID:	TXR000050930
Transporter 2 EPA ID:	Not reported
Transporter 3 EPA ID:	Not reported
Transporter 4 EPA ID:	Not reported
Transporter 5 EPA ID:	Not reported
Transporter 6 EPA ID:	Not reported
Transporter 7 EPA ID:	Not reported
Transporter 8 EPA ID:	Not reported
Transporter 9 EPA ID:	Not reported
Transporter 10 EPA ID:	Not reported
Date Trans1 Transported Waste:	04/15/2010
Date Trans2 Transported Waste:	Not reported

EAST NEW YORK CENTRAL MAINTENANCE FACILITY (MTA-NYCT) (Continued) **1000393172**

Date Trans3 Transported Waste:	Not reported
Date Trans4 Transported Waste:	Not reported
Date Trans5 Transported Waste:	Not reported
Date Trans6 Transported Waste:	Not reported
Date Trans7 Transported Waste:	Not reported
Date Trans8 Transported Waste:	Not reported
Date Trans9 Transported Waste:	Not reported
Date Trans10 Transported Waste:	Not reported
Date TSDF Received Waste:	04/19/2010
TSDF EPA Facility Name:	Not reported
QTY Units:	Not reported
Transporter SEQ ID:	Not reported
Transporter-1 Date:	Not reported
Waste SEQ ID:	Not reported
Waste Type Code 2:	Not reported
Waste Type Code 3:	Not reported
Waste Type Code 4:	Not reported
Waste Type Code 5:	Not reported
Waste Type Code 6:	Not reported
Date Accepted:	Not reported
Manifest Discrepancy Type:	Not reported
Data Entry Number:	Not reported
Was Load Rejected:	No
Reason Load Was Rejected:	Not reported

Waste:

Manifest Year:	Not reported
Waste Code:	D039
Hand Code:	H020
Quantity:	100 G

Manifest Number:	009202905JJK
EPA ID:	NYD981140023
Date Shipped:	5/16/2012
TSDF EPA ID:	NJD002200046
Transporter EPA ID:	NJ0000027193
Transporter 2 EPA ID:	Not reported
Transporter 3 EPA ID:	Not reported
Transporter 4 EPA ID:	Not reported
Transporter 5 EPA ID:	Not reported
Transporter 6 EPA ID:	Not reported
Transporter 7 EPA ID:	Not reported
Transporter 8 EPA ID:	Not reported
Transporter 9 EPA ID:	Not reported
Transporter 10 EPA ID:	Not reported
Date Trans1 Transported Waste:	Not reported
Date Trans2 Transported Waste:	Not reported
Date Trans3 Transported Waste:	Not reported
Date Trans4 Transported Waste:	Not reported
Date Trans5 Transported Waste:	Not reported
Date Trans6 Transported Waste:	Not reported
Date Trans7 Transported Waste:	Not reported
Date Trans8 Transported Waste:	Not reported
Date Trans9 Transported Waste:	Not reported
Date Trans10 Transported Waste:	Not reported
Date TSDF Received Waste:	Not reported
TSDF EPA Facility Name:	Not reported

EAST NEW YORK CENTRAL MAINTENANCE FACILITY (MTA-NYCT) (Continued) **1000393172**

QTY Units:	Not reported
Transporter SEQ ID:	Not reported
Transporter-1 Date:	Not reported
Waste SEQ ID:	Not reported
Waste Type Code 2:	Not reported
Waste Type Code 3:	Not reported
Waste Type Code 4:	Not reported
Waste Type Code 5:	Not reported
Waste Type Code 6:	Not reported
Date Accepted:	Not reported
Manifest Discrepancy Type:	Not reported
Data Entry Number:	Not reported
Was Load Rejected:	Not reported
Reason Load Was Rejected:	Not reported

Waste:

Manifest Year:	Not reported
Waste Code:	D001
Hand Code:	Not reported
Quantity:	14.00 gallons

Manifest Year:	Not reported
Waste Code:	D001
Hand Code:	Not reported
Quantity:	87.00 gallons

Manifest Number:	NJA5241540
EPA ID:	NYD981140023
Date Shipped:	12/08/2005
TSDF EPA ID:	NJD002200046
Transporter EPA ID:	NJ0000027193
Transporter 2 EPA ID:	Not reported
Transporter 3 EPA ID:	Not reported
Transporter 4 EPA ID:	Not reported
Transporter 5 EPA ID:	Not reported
Transporter 6 EPA ID:	Not reported
Transporter 7 EPA ID:	Not reported
Transporter 8 EPA ID:	Not reported
Transporter 9 EPA ID:	Not reported
Transporter 10 EPA ID:	Not reported
Date Trans1 Transported Waste:	12/08/2005
Date Trans2 Transported Waste:	Not reported
Date Trans3 Transported Waste:	Not reported
Date Trans4 Transported Waste:	Not reported
Date Trans5 Transported Waste:	Not reported
Date Trans6 Transported Waste:	Not reported
Date Trans7 Transported Waste:	Not reported
Date Trans8 Transported Waste:	Not reported
Date Trans9 Transported Waste:	Not reported
Date Trans10 Transported Waste:	Not reported
Date TSDF Received Waste:	12/08/2005
TSDF EPA Facility Name:	Not reported
QTY Units:	Not reported
Transporter SEQ ID:	Not reported
Transporter-1 Date:	Not reported
Waste SEQ ID:	Not reported
Waste Type Code 2:	Not reported

EAST NEW YORK CENTRAL MAINTENANCE FACILITY (MTA-NYCT) (Continued) **1000393172**

Waste Type Code 3:	Not reported
Waste Type Code 4:	Not reported
Waste Type Code 5:	Not reported
Waste Type Code 6:	Not reported
Date Accepted:	Not reported
Manifest Discrepancy Type:	Not reported
Data Entry Number:	01240621
Was Load Rejected:	No
Reason Load Was Rejected:	Not reported
Manifest Number:	009205077JJK
EPA ID:	NYD981140023
Date Shipped:	5/17/2012
TSDF EPA ID:	NJD002200046
Transporter EPA ID:	NJ0000027193
Transporter 2 EPA ID:	Not reported
Transporter 3 EPA ID:	Not reported
Transporter 4 EPA ID:	Not reported
Transporter 5 EPA ID:	Not reported
Transporter 6 EPA ID:	Not reported
Transporter 7 EPA ID:	Not reported
Transporter 8 EPA ID:	Not reported
Transporter 9 EPA ID:	Not reported
Transporter 10 EPA ID:	Not reported
Date Trans1 Transported Waste:	Not reported
Date Trans2 Transported Waste:	Not reported
Date Trans3 Transported Waste:	Not reported
Date Trans4 Transported Waste:	Not reported
Date Trans5 Transported Waste:	Not reported
Date Trans6 Transported Waste:	Not reported
Date Trans7 Transported Waste:	Not reported
Date Trans8 Transported Waste:	Not reported
Date Trans9 Transported Waste:	Not reported
Date Trans10 Transported Waste:	Not reported
Date TSDF Received Waste:	Not reported
TSDF EPA Facility Name:	Not reported
QTY Units:	Not reported
Transporter SEQ ID:	Not reported
Transporter-1 Date:	Not reported
Waste SEQ ID:	Not reported
Waste Type Code 2:	Not reported
Waste Type Code 3:	Not reported
Waste Type Code 4:	Not reported
Waste Type Code 5:	Not reported
Waste Type Code 6:	Not reported
Date Accepted:	Not reported
Manifest Discrepancy Type:	Not reported
Data Entry Number:	Not reported
Was Load Rejected:	Not reported
Reason Load Was Rejected:	Not reported

Waste:

Manifest Year:	Not reported
Waste Code:	D002
Hand Code:	Not reported
Quantity:	8.00 gallons
Manifest Year:	Not reported

EAST NEW YORK CENTRAL MAINTENANCE FACILITY (MTA-NYCT) (Continued) **1000393172**

Waste Code:	D001
Hand Code:	Not reported
Quantity:	19.00 gallons
Manifest Number:	001026833JJK
EPA ID:	NYD981140023
Date Shipped:	12/21/2007
TSDF EPA ID:	NJD002200046
Transporter EPA ID:	NJ0000027193
Transporter 2 EPA ID:	Not reported
Transporter 3 EPA ID:	Not reported
Transporter 4 EPA ID:	Not reported
Transporter 5 EPA ID:	Not reported
Transporter 6 EPA ID:	Not reported
Transporter 7 EPA ID:	Not reported
Transporter 8 EPA ID:	Not reported
Transporter 9 EPA ID:	Not reported
Transporter 10 EPA ID:	Not reported
Date Trans1 Transported Waste:	12/21/2007
Date Trans2 Transported Waste:	Not reported
Date Trans3 Transported Waste:	Not reported
Date Trans4 Transported Waste:	Not reported
Date Trans5 Transported Waste:	Not reported
Date Trans6 Transported Waste:	Not reported
Date Trans7 Transported Waste:	Not reported
Date Trans8 Transported Waste:	Not reported
Date Trans9 Transported Waste:	Not reported
Date Trans10 Transported Waste:	Not reported
Date TSDF Received Waste:	12/21/2007
TSDF EPA Facility Name:	Not reported
QTY Units:	Not reported
Transporter SEQ ID:	Not reported
Transporter-1 Date:	Not reported
Waste SEQ ID:	Not reported
Waste Type Code 2:	Not reported
Waste Type Code 3:	Not reported
Waste Type Code 4:	Not reported
Waste Type Code 5:	Not reported
Waste Type Code 6:	Not reported
Date Accepted:	Not reported
Manifest Discrepancy Type:	Not reported
Data Entry Number:	Not reported
Was Load Rejected:	No
Reason Load Was Rejected:	Not reported
Manifest Number:	NJA5077066
EPA ID:	NYD981140023
Date Shipped:	05/12/2004
TSDF EPA ID:	NJD002200046
Transporter EPA ID:	NJ0000027193
Transporter 2 EPA ID:	Not reported
Transporter 3 EPA ID:	Not reported
Transporter 4 EPA ID:	Not reported
Transporter 5 EPA ID:	Not reported
Transporter 6 EPA ID:	Not reported
Transporter 7 EPA ID:	Not reported

EAST NEW YORK CENTRAL MAINTENANCE FACILITY (MTA-NYCT) (Continued) **1000393172**

Transporter 8 EPA ID:	Not reported
Transporter 9 EPA ID:	Not reported
Transporter 10 EPA ID:	Not reported
Date Trans1 Transported Waste:	05/12/2004
Date Trans2 Transported Waste:	Not reported
Date Trans3 Transported Waste:	Not reported
Date Trans4 Transported Waste:	Not reported
Date Trans5 Transported Waste:	Not reported
Date Trans6 Transported Waste:	Not reported
Date Trans7 Transported Waste:	Not reported
Date Trans8 Transported Waste:	Not reported
Date Trans9 Transported Waste:	Not reported
Date Trans10 Transported Waste:	Not reported
Date TSDF Received Waste:	05/12/2004
TSDF EPA Facility Name:	Not reported
QTY Units:	Not reported
Transporter SEQ ID:	Not reported
Transporter-1 Date:	Not reported
Waste SEQ ID:	Not reported
Waste Type Code 2:	Not reported
Waste Type Code 3:	Not reported
Waste Type Code 4:	Not reported
Waste Type Code 5:	Not reported
Waste Type Code 6:	Not reported
Date Accepted:	Not reported
Manifest Discrepancy Type:	Not reported
Data Entry Number:	05270421
Was Load Rejected:	No
Reason Load Was Rejected:	Not reported

RI MANIFEST:

EPA Id:	NYD981140023
GEN Cert Date:	3/8/2007
Manifest Document Number:	000007536UIS
Waste Description:	WASTE PETROLEUM DISTILLATES NOS
TSDF Id:	RID084802842
TSDF Name:	United Oil Recovery Inc
Qty:	982
WT/Vol Units:	G
TSDF Date:	3/12/2007
Transporter 2 Id:	CTD021816889
Item Number:	a
Transporter 2 Name:	Not reported
Transporter Name 2:	UNITED INDUSTRIAL SERVICES
Transporter EPAID:	CTD021816889
Transporter Receipt Date:	3/8/2007
Number Of Containers:	16
Container Type:	DM
Waste Code1:	R003
Waste Code2:	Not reported
Waste Code3:	Not reported
Waste Code4:	Not reported
Waste Code5:	Not reported
Waste Code6:	Not reported
Fee Exempt Code:	Not reported

EAST NEW YORK CENTRAL MAINTENANCE FACILITY (MTA-NYCT) (Continued) **1000393172**

Comment:	Not reported
Transporter Name 2:	UNITED INDUSTRIAL SERVICES
Company Permit Number:	Not reported
Year:	Not reported
Quarter:	Not reported
Transporter Contact Name:	Not reported
Transporter Contact Email:	Not reported
Filing Date:	Not reported
Total Fee:	Not reported
Billing Name:	Not reported
Paid Date:	Not reported
Paid Time:	Not reported
Facility Receipt Date:	Not reported
Fee:	Not reported
Manifest Created Date:	Not reported
Manifest Updated Date:	Not reported

RI MANIFEST:

Transporter Receipt Date:	1/21/2008
Number Of Containers:	13
Container Type:	DM
Waste Code1:	R003
Waste Code2:	Not reported
Waste Code3:	Not reported
Waste Code4:	Not reported
Waste Code5:	Not reported
Waste Code6:	Not reported
Comment:	Not reported
Fee Exempt Code:	Not reported
TSDF Name:	SAFETY-KLEEN SYSTEMS, INC.
TSDF Id:	RID084802842
Transporter Name 2:	Not reported
Company Permit Number:	Not reported
Year:	Not reported
EPA ID:	NYD981140023
Manifest Docket Number:	000081094UIS
Quarter:	Not reported
Waste Description:	RQ WASTE PETROLEUM DISTILLATES NOS
Transporter Contact Name:	Not reported
Quantity:	965
Transporter Contact Email:	Not reported
WT/Vol Units:	G
Filing Date:	Not reported
Total Fee:	Not reported
Item Number:	1
Transporter Name:	SAFETY-KLEEN SYSTEMS, INC.
Billing Name:	Not reported
Transporter EPA ID:	TXR000050930
Date Paid:	Not reported
Time Paid:	Not reported
GEN Cert Date:	1/21/2008
Facility Receipt Date:	Not reported
Fee:	Not reported
Transporter 2 Receipt Date:	Not reported
Manifest Created Date:	Not reported
TSDF Receipt Date:	1/21/2008
Transporter 2 ID:	Not reported
Manifest Updated Date:	Not reported

EAST NEW YORK CENTRAL MAINTENANCE FACILITY (MTA-NYCT) (Continued) **1000393172**

Transporter Receipt Date:	2/27/2008
Number Of Containers:	6
Container Type:	DM
Waste Code1:	R003
Waste Code2:	Not reported
Waste Code3:	Not reported
Waste Code4:	Not reported
Waste Code5:	Not reported
Waste Code6:	Not reported
Comment:	Not reported
Fee Exempt Code:	Not reported
TSDF Name:	SAFETY-KLEEN SYSTEMS, INC.
TSDF Id:	RID084802842
Transporter Name 2:	Not reported
Company Permit Number:	Not reported
Year:	Not reported
EPA ID:	NYD981140023
Manifest Docket Number:	000083882UIS
Quarter:	Not reported
Waste Description:	PETROLEUM DISTILLATES NOS
Transporter Contact Name:	Not reported
Quantity:	350
Transporter Contact Email:	Not reported
WT/Vol Units:	G
Filing Date:	Not reported
Total Fee:	Not reported
Item Number:	1
Transporter Name:	SAFETY-KLEEN SYSTEMS, INC.
Billing Name:	Not reported
Transporter EPA ID:	TXR000050930
Date Paid:	Not reported
Time Paid:	Not reported
GEN Cert Date:	2/27/2008
Facility Receipt Date:	Not reported
Fee:	Not reported
Transporter 2 Receipt Date:	Not reported
Manifest Created Date:	Not reported
TSDF Receipt Date:	3/3/2008
Transporter 2 ID:	Not reported
Manifest Updated Date:	Not reported

Transporter Receipt Date:	2/27/2008
Number Of Containers:	6
Container Type:	DM
Waste Code1:	R003
Waste Code2:	Not reported
Waste Code3:	Not reported
Waste Code4:	Not reported
Waste Code5:	Not reported
Waste Code6:	Not reported
Comment:	Not reported
Fee Exempt Code:	Not reported
TSDF Name:	SAFETY-KLEEN SYSTEMS, INC.
TSDF Id:	RID084802842
Transporter Name 2:	Not reported
Company Permit Number:	Not reported
Year:	Not reported

EAST NEW YORK CENTRAL MAINTENANCE FACILITY (MTA-NYCT) (Continued) **1000393172**

EPA ID:	NYD981140023
Manifest Docket Number:	000083882UIS
Quarter:	Not reported
Waste Description:	PETROLEUM DISTILLATES NOS
Transporter Contact Name:	Not reported
Quantity:	350
Transporter Contact Email:	Not reported
WT/Vol Units:	G
Filing Date:	Not reported
Total Fee:	Not reported
Item Number:	1
Transporter Name:	SAFETY-KLEEN SYSTEMS, INC.
Billing Name:	Not reported
Transporter EPA ID:	TXR000050930
Date Paid:	Not reported
Time Paid:	Not reported
GEN Cert Date:	2/27/2008
Facility Receipt Date:	Not reported
Fee:	Not reported
Transporter 2 Receipt Date:	Not reported
Manifest Created Date:	Not reported
TSDF Receipt Date:	3/3/2008
Transporter 2 ID:	Not reported
Manifest Updated Date:	Not reported
Transporter Receipt Date:	1/21/2008
Number Of Containers:	13
Container Type:	DM
Waste Code1:	R003
Waste Code2:	Not reported
Waste Code3:	Not reported
Waste Code4:	Not reported
Waste Code5:	Not reported
Waste Code6:	Not reported
Comment:	Not reported
Fee Exempt Code:	Not reported
TSDF Name:	SAFETY-KLEEN SYSTEMS, INC.
TSDF Id:	RID084802842
Transporter Name 2:	Not reported
Company Permit Number:	Not reported
Year:	Not reported
EPA ID:	NYD981140023
Manifest Docket Number:	000081094UIS
Quarter:	Not reported
Waste Description:	RQ WASTE PETROLEUM DISTILLATES NOS
Transporter Contact Name:	Not reported
Quantity:	965
Transporter Contact Email:	Not reported
WT/Vol Units:	G
Filing Date:	Not reported
Total Fee:	Not reported
Item Number:	1
Transporter Name:	SAFETY-KLEEN SYSTEMS, INC.
Billing Name:	Not reported
Transporter EPA ID:	TXR000050930
Date Paid:	Not reported
Time Paid:	Not reported

EAST NEW YORK CENTRAL MAINTENANCE FACILITY (MTA-NYCT) (Continued) **1000393172**

GEN Cert Date:	1/21/2008
Facility Receipt Date:	Not reported
Fee:	Not reported
Transporter 2 Receipt Date:	Not reported
Manifest Created Date:	Not reported
TSDF Receipt Date:	1/21/2008
Transporter 2 ID:	Not reported
Manifest Updated Date:	Not reported
Transporter Receipt Date:	12/13/2007
Number Of Containers:	13
Container Type:	DM
Waste Code1:	R003
Waste Code2:	Not reported
Waste Code3:	Not reported
Waste Code4:	Not reported
Waste Code5:	Not reported
Waste Code6:	Not reported
Comment:	Not reported
Fee Exempt Code:	Not reported
TSDF Name:	United Oil Recovery Inc
TSDF Id:	RID084802842
Transporter Name 2:	Not reported
Company Permit Number:	Not reported
Year:	Not reported
EPA ID:	NYD981140023
Manifest Docket Number:	000079040UIS
Quarter:	Not reported
Waste Description:	PETROLEUM DISTILLATES NOS
Transporter Contact Name:	Not reported
Quantity:	982
Transporter Contact Email:	Not reported
WT/Vol Units:	G
Filing Date:	Not reported
Total Fee:	Not reported
Item Number:	a
Transporter Name:	SAFETY-KLEEN SYSTEMS INC
Billing Name:	Not reported
Transporter EPA ID:	TXR000050930
Date Paid:	Not reported
Time Paid:	Not reported
GEN Cert Date:	12/13/2007
Facility Receipt Date:	Not reported
Fee:	Not reported
Transporter 2 Receipt Date:	Not reported
Manifest Created Date:	Not reported
TSDF Receipt Date:	12/17/2007
Transporter 2 ID:	Not reported
Manifest Updated Date:	Not reported
Transporter Receipt Date:	2/8/2007
Number Of Containers:	13
Container Type:	DM
Waste Code1:	R003
Waste Code2:	Not reported
Waste Code3:	Not reported
Waste Code4:	Not reported

EAST NEW YORK CENTRAL MAINTENANCE FACILITY (MTA-NYCT) (Continued) **1000393172**

Waste Code5:	Not reported
Waste Code6:	Not reported
Comment:	Not reported
Fee Exempt Code:	Not reported
TSDF Name:	United Oil Recovery Inc
TSDF Id:	RID084802842
Transporter Name 2:	UNITED INDUSTRIAL SERVICES
Company Permit Number:	Not reported
Year:	Not reported
EPA ID:	NYD981140023
Manifest Docket Number:	000025116UIS
Quarter:	Not reported
Waste Description:	WASTE PETROLEUM DISTILLATES NOS
Transporter Contact Name:	Not reported
Quantity:	982
Transporter Contact Email:	Not reported
WT/Vol Units:	G
Filing Date:	Not reported
Total Fee:	Not reported
Item Number:	a
Transporter Name:	UNITED INDUSTRIAL SERVICES
Billing Name:	Not reported
Transporter EPA ID:	CTD021816889
Date Paid:	Not reported
Time Paid:	Not reported
GEN Cert Date:	2/8/2007
Facility Receipt Date:	Not reported
Fee:	Not reported
Transporter 2 Receipt Date:	Not reported
Manifest Created Date:	Not reported
TSDF Receipt Date:	2/12/2007
Transporter 2 ID:	CTD021816889
Manifest Updated Date:	Not reported
Transporter Receipt Date:	10/18/2007
Number Of Containers:	13
Container Type:	DM
Waste Code1:	R003
Waste Code2:	Not reported
Waste Code3:	Not reported
Waste Code4:	Not reported
Waste Code5:	Not reported
Waste Code6:	Not reported
Comment:	Not reported
Fee Exempt Code:	Not reported
TSDF Name:	United Oil Recovery Inc
TSDF Id:	RID084802842
Transporter Name 2:	Not reported
Company Permit Number:	Not reported
Year:	Not reported
EPA ID:	NYD981140023
Manifest Docket Number:	000051170UIS
Quarter:	Not reported
Waste Description:	WASTE PETROLEUM DISTILLATES NOS
Transporter Contact Name:	Not reported
Quantity:	982
Transporter Contact Email:	Not reported

EAST NEW YORK CENTRAL MAINTENANCE FACILITY (MTA-NYCT) (Continued) **1000393172**

WT/Vol Units:	G
Filing Date:	Not reported
Total Fee:	Not reported
Item Number:	a
Transporter Name:	UNITED INDUSTRIAL SERVICES
Billing Name:	Not reported
Transporter EPA ID:	CTD021816889
Date Paid:	Not reported
Time Paid:	Not reported
GEN Cert Date:	10/18/2007
Facility Receipt Date:	Not reported
Fee:	Not reported
Transporter 2 Receipt Date:	Not reported
Manifest Created Date:	Not reported
TSDF Receipt Date:	10/23/2007
Transporter 2 ID:	Not reported
Manifest Updated Date:	Not reported
Transporter Receipt Date:	9/20/2007
Number Of Containers:	13
Container Type:	DM
Waste Code1:	R003
Waste Code2:	Not reported
Waste Code3:	Not reported
Waste Code4:	Not reported
Waste Code5:	Not reported
Waste Code6:	Not reported
Comment:	Not reported
Fee Exempt Code:	Not reported
TSDF Name:	United Oil Recovery Inc
TSDF Id:	RID084802842
Transporter Name 2:	Not reported
Company Permit Number:	Not reported
Year:	Not reported
EPA ID:	NYD981140023
Manifest Docket Number:	000060275UIS
Quarter:	Not reported
Waste Description:	WASTE PETROLEUM DISTILLATES NOS
Transporter Contact Name:	Not reported
Quantity:	982
Transporter Contact Email:	Not reported
WT/Vol Units:	G
Filing Date:	Not reported
Total Fee:	Not reported
Item Number:	a
Transporter Name:	UNITED INDUSTRIAL SERVICES
Billing Name:	Not reported
Transporter EPA ID:	CTD021816889
Date Paid:	Not reported
Time Paid:	Not reported
GEN Cert Date:	9/20/2007
Facility Receipt Date:	Not reported
Fee:	Not reported
Transporter 2 Receipt Date:	Not reported
Manifest Created Date:	Not reported
TSDF Receipt Date:	9/25/2007
Transporter 2 ID:	Not reported

EAST NEW YORK CENTRAL MAINTENANCE FACILITY (MTA-NYCT) (Continued) **1000393172**

Manifest Updated Date:	Not reported
Transporter Receipt Date:	3/8/2007
Number Of Containers:	16
Container Type:	DM
Waste Code1:	R003
Waste Code2:	Not reported
Waste Code3:	Not reported
Waste Code4:	Not reported
Waste Code5:	Not reported
Waste Code6:	Not reported
Comment:	Not reported
Fee Exempt Code:	Not reported
TSDF Name:	United Oil Recovery Inc
TSDF Id:	RID084802842
Transporter Name 2:	UNITED INDUSTRIAL SERVICES
Company Permit Number:	Not reported
Year:	Not reported
EPA ID:	NYD981140023
Manifest Docket Number:	000007536UIS
Quarter:	Not reported
Waste Description:	WASTE PETROLEUM DISTILLATES NOS
Transporter Contact Name:	Not reported
Quantity:	982
Transporter Contact Email:	Not reported
WT/Vol Units:	G
Filing Date:	Not reported
Total Fee:	Not reported
Item Number:	a
Transporter Name:	UNITED INDUSTRIAL SERVICES
Billing Name:	Not reported
Transporter EPA ID:	CTD021816889
Date Paid:	Not reported
Time Paid:	Not reported
GEN Cert Date:	3/8/2007
Facility Receipt Date:	Not reported
Fee:	Not reported
Transporter 2 Receipt Date:	Not reported
Manifest Created Date:	Not reported
TSDF Receipt Date:	3/12/2007
Transporter 2 ID:	CTD021816889
Manifest Updated Date:	Not reported
Transporter Receipt Date:	8/23/2007
Number Of Containers:	13
Container Type:	DM
Waste Code1:	R003
Waste Code2:	Not reported
Waste Code3:	Not reported
Waste Code4:	Not reported
Waste Code5:	Not reported
Waste Code6:	Not reported
Comment:	Not reported
Fee Exempt Code:	Not reported
TSDF Name:	United Oil Recovery Inc
TSDF Id:	RID084802842
Transporter Name 2:	Not reported

EAST NEW YORK CENTRAL MAINTENANCE FACILITY (MTA-NYCT) (Continued) **1000393172**

Company Permit Number:	Not reported
Year:	Not reported
EPA ID:	NYD981140023
Manifest Docket Number:	000029846UIS
Quarter:	Not reported
Waste Description:	WASTE PETROLEUM DISTILLATES NOS
Transporter Contact Name:	Not reported
Quantity:	982
Transporter Contact Email:	Not reported
WT/Vol Units:	G
Filing Date:	Not reported
Total Fee:	Not reported
Item Number:	a
Transporter Name:	UNITED INDUSTRIAL SERVICES
Billing Name:	Not reported
Transporter EPA ID:	CTD021816889
Date Paid:	Not reported
Time Paid:	Not reported
GEN Cert Date:	8/23/2007
Facility Receipt Date:	Not reported
Fee:	Not reported
Transporter 2 Receipt Date:	Not reported
Manifest Created Date:	Not reported
TSDF Receipt Date:	8/27/2007
Transporter 2 ID:	Not reported
Manifest Updated Date:	Not reported
Transporter Receipt Date:	10/18/2007
Number Of Containers:	13
Container Type:	DM
Waste Code1:	R003
Waste Code2:	Not reported
Waste Code3:	Not reported
Waste Code4:	Not reported
Waste Code5:	Not reported
Waste Code6:	Not reported
Comment:	Not reported
Fee Exempt Code:	Not reported
TSDF Name:	United Oil Recovery Inc
TSDF Id:	RID084802842
Transporter Name 2:	Not reported
Company Permit Number:	Not reported
Year:	Not reported
EPA ID:	NYD981140023
Manifest Docket Number:	000051170UIS
Quarter:	Not reported
Waste Description:	WASTE PETROLEUM DISTILLATES NOS
Transporter Contact Name:	Not reported
Quantity:	982
Transporter Contact Email:	Not reported
WT/Vol Units:	G
Filing Date:	Not reported
Total Fee:	Not reported
Item Number:	a
Transporter Name:	UNITED INDUSTRIAL SERVICES
Billing Name:	Not reported
Transporter EPA ID:	CTD021816889

EAST NEW YORK CENTRAL MAINTENANCE FACILITY (MTA-NYCT) (Continued) **1000393172**

Date Paid:	Not reported
Time Paid:	Not reported
GEN Cert Date:	10/18/2007
Facility Receipt Date:	Not reported
Fee:	Not reported
Transporter 2 Receipt Date:	Not reported
Manifest Created Date:	Not reported
TSDF Receipt Date:	10/23/2007
Transporter 2 ID:	Not reported
Manifest Updated Date:	Not reported

Click this hyperlink while viewing on your computer to access
8 additional RI_MANIFEST: record(s) in the EDR Site Report.

NY MANIFEST:

Country:	USA
EPA ID:	NYD981140023
Facility Status:	Not reported
Location Address 1:	1700 BUSHWICK AVENUE
Code:	BP
Location Address 2:	Not reported
Total Tanks:	Not reported
Location City:	BROOKLYN
Location State:	NY
Location Zip:	11207
Location Zip 4:	Not reported

NY MANIFEST:

EPAID:	NYD981140023
Mailing Name:	NYCTA - EAST NEW YORK BARN & YARD
Mailing Contact:	N/S
Mailing Address 1:	370 JAY ST RM 809
Mailing Address 2:	Not reported
Mailing City:	BROOKLYN
Mailing State:	NY
Mailing Zip:	11201
Mailing Zip 4:	Not reported
Mailing Country:	USA
Mailing Phone:	7188524134

NY MANIFEST:

Document ID:	Not reported
Manifest Status:	Not reported
seq:	Not reported
Year:	2016
Trans1 State ID:	NJ0000027193
Trans2 State ID:	Not reported
Generator Ship Date:	09/23/2016
Trans1 Recv Date:	09/23/2016
Trans2 Recv Date:	Not reported
TSD Site Recv Date:	09/23/2016
Part A Recv Date:	Not reported
Part B Recv Date:	Not reported
Generator EPA ID:	NYD981140023
Trans1 EPA ID:	Not reported
Trans2 EPA ID:	Not reported

EAST NEW YORK CENTRAL MAINTENANCE FACILITY (MTA-NYCT) (Continued) **1000393172**

TSDF ID 1:	NJD002200046
TSDF ID 2:	Not reported
Manifest Tracking Number:	016113330JJK
Import Indicator:	N
Export Indicator:	N
Discr Quantity Indicator:	N
Discr Type Indicator:	N
Discr Residue Indicator:	N
Discr Partial Reject Indicator:	N
Discr Full Reject Indicator:	N
Manifest Ref Number:	Not reported
Alt Facility RCRA ID:	Not reported
Alt Facility Sign Date:	Not reported
MGMT Method Type Code:	H061
Waste Code:	Not reported
Waste Code:	Not reported
Waste Code:	Not reported
Waste Code:	Not reported
Waste Code:	Not reported
Waste Code:	Not reported
Quantity:	200
Units:	G - Gallons (liquids only)* (8.3 pounds)
Number of Containers:	4
Container Type:	DM - Metal drums, barrels
Handling Method:	B Incineration, heat recovery, burning.
Specific Gravity:	1
Waste Code:	D001
Waste Code 1_2:	Not reported
Waste Code 1_3:	Not reported
Waste Code 1_4:	Not reported
Waste Code 1_5:	Not reported
Waste Code 1_6:	Not reported

Click this hyperlink while viewing on your computer to access
-1 additional NY MANIFEST: record(s) in the EDR Site Report.

R149 **A C A AMOCO #578** **RCRA NonGen / NLR** **1000553872**
ENE **32 JAMAICA AVE** **US AIRS** **NYD986963064**
1/8-1/4 **BROOKLYN, NY 11207** **FINDS**
0.230 mi. **ECHO**
1217 ft. **Site 9 of 10 in cluster R** **NJ MANIFEST**
NY MANIFEST

Relative:
Lower

Actual:
63 ft.

RCRA NonGen / NLR:

Date form received by agency:	01/01/2007
Facility name:	A C A AMOCO #578
Facility address:	32 JAMAICA AVE BROOKLYN, NY 11207-1834
EPA ID:	NYD986963064
Mailing address:	JAMAICA AVE BROOKLYN, NY 11207
Contact:	Not reported
Contact address:	JAMAICA AVE BROOKLYN, NY 11207
Contact country:	US
Contact telephone:	Not reported
Contact email:	Not reported

A C A AMOCO #578 (Continued) **1000553872**

EPA Region: 02
Classification: Non-Generator
Description: Handler: Non-Generators do not presently generate hazardous waste

Owner/Operator Summary:
Owner/operator name: A C A MANAGEMENT SERVICES
Owner/operator address: 728 BLACKHORSE PIKE
TURNERSVILLE, NJ 08012
Owner/operator country: US
Owner/operator telephone: 609-227-6111
Owner/operator email: Not reported
Owner/operator fax: Not reported
Owner/operator extension: Not reported
Legal status: Private
Owner/Operator Type: Operator
Owner/Op start date: Not reported
Owner/Op end date: Not reported

Owner/operator name: A C A MANAGEMENT SERVICES
Owner/operator address: 728 BLACKHORSE PIKE
TURNERSVILLE, NJ 08012
Owner/operator country: US
Owner/operator telephone: 609-227-6111
Owner/operator email: Not reported
Owner/operator fax: Not reported
Owner/operator extension: Not reported
Legal status: Private
Owner/Operator Type: Owner
Owner/Op start date: Not reported
Owner/Op end date: Not reported

Handler Activities Summary:
U.S. importer of hazardous waste: No
Mixed waste (haz. and radioactive): No
Recycler of hazardous waste: No
Transporter of hazardous waste: No
Treater, storer or disposer of HW: No
Underground injection activity: No
On-site burner exemption: No
Furnace exemption: No
Used oil fuel burner: No
Used oil processor: No
User oil refiner: No
Used oil fuel marketer to burner: No
Used oil Specification marketer: No
Used oil transfer facility: No
Used oil transporter: No

Historical Generators:
Date form received by agency: 01/01/2006
Site name: A C A AMOCO #578
Classification: Not a generator, verified

Date form received by agency: 07/08/1999
Site name: A C A AMOCO #578
Classification: Not a generator, verified

A C A AMOCO #578 (Continued) **1000553872**

Date form received by agency: 06/27/1991
Site name: A C A AMOCO #578
Classification: Small Quantity Generator

. Waste code: D000
. Waste name: Not Defined

. Waste code: D001
. Waste name: IGNITABLE HAZARDOUS WASTES ARE THOSE WASTES WHICH HAVE A FLASHPOINT OF LESS THAN 140 DEGREES FAHRENHEIT AS DETERMINED BY A PENSKY-MARTENS CLOSED CUP FLASH POINT TESTER. ANOTHER METHOD OF DETERMINING THE FLASH POINT OF A WASTE IS TO REVIEW THE MATERIAL SAFETY DATA SHEET, WHICH CAN BE OBTAINED FROM THE MANUFACTURER OR DISTRIBUTOR OF THE MATERIAL. LACQUER THINNER IS AN EXAMPLE OF A COMMONLY USED SOLVENT WHICH WOULD BE CONSIDERED AS IGNITABLE HAZARDOUS WASTE.

. Waste code: D002
. Waste name: A WASTE WHICH HAS A PH OF LESS THAN 2 OR GREATER THAN 12.5 IS CONSIDERED TO BE A CORROSIVE HAZARDOUS WASTE. SODIUM HYDROXIDE, A CAUSTIC SOLUTION WITH A HIGH PH, IS OFTEN USED BY INDUSTRIES TO CLEAN OR DEGREASE PARTS. HYDROCHLORIC ACID, A SOLUTION WITH A LOW PH, IS USED BY MANY INDUSTRIES TO CLEAN METAL PARTS PRIOR TO PAINTING. WHEN THESE CAUSTIC OR ACID SOLUTIONS BECOME CONTAMINATED AND MUST BE DISPOSED, THE WASTE WOULD BE A CORROSIVE HAZARDOUS WASTE.

. Waste code: D018
. Waste name: BENZENE

Violation Status: No violations found

US AIRS MINOR:
Envid: 1000553872
Region Code: 02
Programmatic ID: AIR NY0000002610500144
Facility Registry ID: 110001572405
D and B Number: Not reported
Primary SIC Code: 5541
NAICS Code: 999999
Default Air Classification Code: MIN
Facility Type of Ownership Code: POF
Air CMS Category Code: Not reported
HPV Status: Not reported

US AIRS MINOR:
Region Code: 02
Programmatic ID: AIR NY0000002610500144
Facility Registry ID: 110001572405
Air Operating Status Code: OPR
Default Air Classification Code: MIN
Air Program: State Implementation Plan for National Primary and Secondary Ambient Air Quality Standards
Activity Date: 1988-04-11 00:00:00
Activity Status Date: Not reported
Activity Group: Compliance Monitoring
Activity Type: Inspection/Evaluation
Activity Status: Not reported

A C A AMOCO #578 (Continued) **1000553872**

US AIRS MINOR:
Envid: 1000553872
Region Code: 02
Programmatic ID: AIR NY0000002610500144
Facility Registry ID: 110001572405
D and B Number: Not reported
Primary SIC Code: 5541
NAICS Code: 999999
Default Air Classification Code: MIN
Facility Type of Ownership Code: POF
Air CMS Category Code: Not reported
HPV Status: Not reported

US AIRS MINOR:
Region Code: 02
Programmatic ID: AIR NY0000002610500144
Facility Registry ID: 110001572405
Air Operating Status Code: OPR
Default Air Classification Code: MIN
Air Program: State Implementation Plan for National Primary and Secondary Ambient Air Quality Standards
Activity Date: 1988-04-11 00:00:00
Activity Status Date: Not reported
Activity Group: Compliance Monitoring
Activity Type: Inspection/Evaluation
Activity Status: Not reported

FINDS:

Registry ID: 110064404121

Environmental Interest/Information System
ICIS (Integrated Compliance Information System) is the Integrated Compliance Information System and provides a database that, when complete, will contain integrated Enforcement and Compliance information across most of EPA's programs. The vision for ICIS is to replace EPA's independent databases that contain Enforcement data with a single repository for that information. Currently, ICIS contains all Federal Administrative and Judicial enforcement actions. This information is maintained in ICIS by EPA in the Regional offices and it Headquarters. A future release of ICIS will replace the Permit Compliance System (PCS) which supports the NPDES and will integrate that information with Federal actions already in the system. ICIS also has the capability to track other activities occurring in the Region that support Compliance and Enforcement programs. These include; Incident Tracking, Compliance Assistance, and Compliance Monitoring.

Registry ID: 110001572405

Environmental Interest/Information System
AFS (Aerometric Information Retrieval System (AIRS) Facility Subsystem) replaces the former Compliance Data System (CDS), the National Emission Data System (NEDS), and the Storage and Retrieval of Aerometric Data (SAROAD). AIRS is the national repository for information concerning airborne pollution in the United States. AFS is used to track emissions and compliance data from industrial plants. AFS data are utilized by states to prepare State Implementation Plans

A C A AMOCO #578 (Continued) **1000553872**

to comply with regulatory programs and by EPA as an input for the estimation of total national emissions. AFS is undergoing a major redesign to support facility operating permits required under Title V of the Clean Air Act.

RCRAInfo is a national information system that supports the Resource Conservation and Recovery Act (RCRA) program through the tracking of events and activities related to facilities that generate, transport, and treat, store, or dispose of hazardous waste. RCRAInfo allows RCRA program staff to track the notification, permit, compliance, and corrective action activities required under RCRA.

FIS (New York - Facility Information System) is New York's Department of Environmental Conservation (DEC) information system for tracking environmental facility information found across the State.

AIR MINOR

Click this hyperlink while viewing on your computer to access additional FINDS: detail in the EDR Site Report.

ECHO:

Envid:	1000553872
Registry ID:	110001572405
DFR URL:	http://echo.epa.gov/detailed-facility-report?fid=110001572405

NJ MANIFEST:

EPA Id:	NYD986963064
Mail Address:	JAMAICA AVE
Mail City/State/Zip:	BROOKLYN, NY 11207
Facility Phone:	Not reported
Emergency Phone:	Not reported
Contact:	Not reported
Comments:	Not reported
SIC Code:	Not reported
County:	NY047
Municipal:	Not reported
Previous EPA Id:	Not reported
Gen Flag:	Not reported
Trans Flag:	Not reported
TSDF Flag:	Not reported
Name Change:	Not reported
Date Change:	Not reported

Manifest:

Manifest Number:	001274583JJK
EPA ID:	NYD986963064
Date Shipped:	01/22/2007
TSDF EPA ID:	NJD991291105
Transporter EPA ID:	NJR000023036
Transporter 2 EPA ID:	Not reported
Transporter 3 EPA ID:	Not reported
Transporter 4 EPA ID:	Not reported
Transporter 5 EPA ID:	Not reported
Transporter 6 EPA ID:	Not reported
Transporter 7 EPA ID:	Not reported

A C A AMOCO #578 (Continued) **1000553872**

Transporter 8 EPA ID:	Not reported
Transporter 9 EPA ID:	Not reported
Transporter 10 EPA ID:	Not reported
Date Trans1 Transported Waste:	01/22/2007
Date Trans2 Transported Waste:	Not reported
Date Trans3 Transported Waste:	Not reported
Date Trans4 Transported Waste:	Not reported
Date Trans5 Transported Waste:	Not reported
Date Trans6 Transported Waste:	Not reported
Date Trans7 Transported Waste:	Not reported
Date Trans8 Transported Waste:	Not reported
Date Trans9 Transported Waste:	Not reported
Date Trans10 Transported Waste:	Not reported
Date TSDF Received Waste:	01/22/2007
TSDF EPA Facility Name:	Not reported
QTY Units:	Not reported
Transporter SEQ ID:	Not reported
Transporter-1 Date:	Not reported
Waste SEQ ID:	Not reported
Waste Type Code 2:	Not reported
Waste Type Code 3:	Not reported
Waste Type Code 4:	Not reported
Waste Type Code 5:	Not reported
Waste Type Code 6:	Not reported
Date Accepted:	Not reported
Manifest Discrepancy Type:	Not reported
Data Entry Number:	Not reported
Was Load Rejected:	BROOKLYN, NY 11207
Reason Load Was Rejected:	Not reported

Waste:

Manifest Year:	Not reported
Waste Code:	D018
Hand Code:	H14
Quantity:	200 P

Manifest Number:	001274849JJK
EPA ID:	NYD986963064
Date Shipped:	10/23/2008
TSDF EPA ID:	NJD991291105
Transporter EPA ID:	NJR000023036
Transporter 2 EPA ID:	Not reported
Transporter 3 EPA ID:	Not reported
Transporter 4 EPA ID:	Not reported
Transporter 5 EPA ID:	Not reported
Transporter 6 EPA ID:	Not reported
Transporter 7 EPA ID:	Not reported
Transporter 8 EPA ID:	Not reported
Transporter 9 EPA ID:	Not reported
Transporter 10 EPA ID:	Not reported
Date Trans1 Transported Waste:	10/23/2008
Date Trans2 Transported Waste:	Not reported
Date Trans3 Transported Waste:	Not reported
Date Trans4 Transported Waste:	Not reported
Date Trans5 Transported Waste:	Not reported
Date Trans6 Transported Waste:	Not reported
Date Trans7 Transported Waste:	Not reported

A C A AMOCO #578 (Continued) **1000553872**

Date Trans8 Transported Waste:	Not reported
Date Trans9 Transported Waste:	Not reported
Date Trans10 Transported Waste:	Not reported
Date TSDF Received Waste:	10/23/2008
TSDF EPA Facility Name:	Not reported
QTY Units:	Not reported
Transporter SEQ ID:	Not reported
Transporter-1 Date:	Not reported
Waste SEQ ID:	Not reported
Waste Type Code 2:	Not reported
Waste Type Code 3:	Not reported
Waste Type Code 4:	Not reported
Waste Type Code 5:	Not reported
Waste Type Code 6:	Not reported
Date Accepted:	Not reported
Manifest Discrepancy Type:	Not reported
Data Entry Number:	Not reported
Was Load Rejected:	BROOKLYN, NY 11207
Reason Load Was Rejected:	Not reported

Waste:

Manifest Year:	Not reported
Waste Code:	D018
Hand Code:	H141
Quantity:	200 P

NY MANIFEST:

Country:	USA
EPA ID:	NYD986963064
Facility Status:	Not reported
Location Address 1:	32 JAMAICA AVE
Code:	BP
Location Address 2:	Not reported
Total Tanks:	Not reported
Location City:	BROOKLYN
Location State:	NY
Location Zip:	11207
Location Zip 4:	Not reported

NY MANIFEST:

EPAID:	NYD986963064
Mailing Name:	A C A AMOCO #578
Mailing Contact:	A C A AMOCO #578
Mailing Address 1:	32 JAMAICA AVE
Mailing Address 2:	Not reported
Mailing City:	BROOKLYN
Mailing State:	NY
Mailing Zip:	11207
Mailing Zip 4:	Not reported
Mailing Country:	USA
Mailing Phone:	9494605200

NY MANIFEST:

Document ID:	Not reported

A C A AMOCO #578 (Continued) **1000553872**

Manifest Status:	Not reported
seq:	Not reported
Year:	2008
Trans1 State ID:	NJR000023036
Trans2 State ID:	Not reported
Generator Ship Date:	10/23/2008
Trans1 Recv Date:	10/23/2008
Trans2 Recv Date:	Not reported
TSD Site Recv Date:	10/23/2008
Part A Recv Date:	Not reported
Part B Recv Date:	Not reported
Generator EPA ID:	NYD986963064
Trans1 EPA ID:	Not reported
Trans2 EPA ID:	Not reported
TSDF ID 1:	NJD991291105
TSDF ID 2:	Not reported
Manifest Tracking Number:	001274849JJK
Import Indicator:	N
Export Indicator:	N
Discr Quantity Indicator:	N
Discr Type Indicator:	Y
Discr Residue Indicator:	N
Discr Partial Reject Indicator:	N
Discr Full Reject Indicator:	N
Manifest Ref Number:	Not reported
Alt Facility RCRA ID:	Not reported
Alt Facility Sign Date:	Not reported
MGMT Method Type Code:	H141
Waste Code:	Not reported
Waste Code:	Not reported
Waste Code:	Not reported
Waste Code:	Not reported
Waste Code:	Not reported
Waste Code:	Not reported
Quantity:	200.0
Units:	P - Pounds
Number of Containers:	1.0
Container Type:	DM - Metal drums, barrels
Handling Method:	B Incineration, heat recovery, burning.
Specific Gravity:	1.0
Waste Code:	D018
Waste Code 1_2:	Not reported
Waste Code 1_3:	Not reported
Waste Code 1_4:	Not reported
Waste Code 1_5:	Not reported
Waste Code 1_6:	Not reported

Click this hyperlink while viewing on your computer to access
-1 additional NY MANIFEST: record(s) in the EDR Site Report.

R150 **JAMAICA ISLAND CORP.** **NY UST** **U002034340**
ENE **32 JAMAICA AVENUE** **N/A**
1/8-1/4 **BROOKLYN, NY 11207**
0.230 mi.
1217 ft. **Site 10 of 10 in cluster R**

Relative:
Lower

Actual:
63 ft.

UST:

Id/Status:	2-602003 / Active
Program Type:	PBS
Region:	STATE
DEC Region:	2
Expiration Date:	10/21/2018
UTM X:	593081.97103
UTM Y:	4503509.24261
Site Type:	Retail Gasoline Sales

Affiliation Records:

Site Id:	23962
Affiliation Type:	Facility Operator
Company Name:	JAMAICA ISLAND CORP.
Contact Type:	Not reported
Contact Name:	RAM JAN
Address1:	Not reported
Address2:	Not reported
City:	Not reported
State:	NN
Zip Code:	Not reported
Country Code:	001
Phone:	(718) 345-0885
EMail:	Not reported
Fax Number:	Not reported
Modified By:	MXLAY
Date Last Modified:	2016-10-21

Site Id:	23962
Affiliation Type:	Emergency Contact
Company Name:	MEREL GLAUBIGER, TRUSTEE
Contact Type:	Not reported
Contact Name:	REMY ROIZEN
Address1:	Not reported
Address2:	Not reported
City:	Not reported
State:	NN
Zip Code:	Not reported
Country Code:	999
Phone:	(917) 355-8474
EMail:	Not reported
Fax Number:	Not reported
Modified By:	CGFREEDM
Date Last Modified:	2016-06-09

Site Id:	23962
Affiliation Type:	Facility Owner
Company Name:	MEREL GLAUBIGER, TRUSTEE
Contact Type:	Not reported
Contact Name:	Not reported
Address1:	3466 JACKSON ST
Address2:	Not reported
City:	SAN FRANCISCO
State:	CA

JAMAICA ISLAND CORP. (Continued) **U002034340**

Zip Code:	94118
Country Code:	001
Phone:	(415) 563-3341
EMail:	Not reported
Fax Number:	Not reported
Modified By:	MXLAY
Date Last Modified:	2016-10-21

Site Id:	23962
Affiliation Type:	Mail Contact
Company Name:	REMICA PROPERTY GROUP CORP.
Contact Type:	Not reported
Contact Name:	REMY ROIZEN
Address1:	229 EAST 85TH STREET
Address2:	#1010
City:	NEW YORK
State:	NY
Zip Code:	10028
Country Code:	001
Phone:	(212) 517-7760
EMail:	REMY@REMICAGROUP.COM
Fax Number:	Not reported
Modified By:	CGFREEDM
Date Last Modified:	2016-06-09

Tank Info:

Tank Number:	05
Tank ID:	208456
Tank Status:	In Service
Material Name:	In Service
Capacity Gallons:	12000
Install Date:	08/01/2005
Date Tank Closed:	Not reported
Registered:	True
Tank Location:	Underground
Tank Type:	Equivalent technology
Material Code:	2712
Common Name of Substance:	Gasoline/Ethanol

Tightness Test Method:	-
Date Test:	Not reported
Next Test Date:	Not reported
Pipe Model:	D
Modified By:	TLYE
Last Modified:	06/11/2018

Equipment Records:

G04 - Tank Secondary Containment - Double-Walled (Underground)
L07 - Piping Leak Detection - Pressurized Piping Leak Detector
B04 - Tank External Protection - Fiberglass
D06 - Pipe Type - Fiberglass Reinforced Plastic (FRP)
I02 - Overfill - High Level Alarm
K01 - Spill Prevention - Catch Basin
A00 - Tank Internal Protection - None
H01 - Tank Leak Detection - Interstitial - Electronic Monitoring
I01 - Overfill - Float Vent Valve

JAMAICA ISLAND CORP. (Continued) **U002034340**

L99 - Piping Leak Detection - Other
C02 - Pipe Location - Underground/On-ground
F04 - Pipe External Protection - Fiberglass
E04 - Piping Secondary Containment - Double walled UG
J01 - Dispenser - Pressurized Dispenser

Tank Number: 06
Tank ID: 208457
Tank Status: In Service
Material Name: In Service
Capacity Gallons: 12000
Install Date: 08/01/2005
Date Tank Closed: Not reported
Registered: True
Tank Location: Underground
Tank Type: Equivalent technology
Material Code: 2712
Common Name of Substance: Gasoline/Ethanol

Tightness Test Method: -
Date Test: Not reported
Next Test Date: Not reported
Pipe Model: D
Modified By: TLYE
Last Modified: 06/11/2018

Equipment Records:

F04 - Pipe External Protection - Fiberglass
C02 - Pipe Location - Underground/On-ground
L99 - Piping Leak Detection - Other
H01 - Tank Leak Detection - Interstitial - Electronic Monitoring
I01 - Overfill - Float Vent Valve
A00 - Tank Internal Protection - None
J01 - Dispenser - Pressurized Dispenser
E04 - Piping Secondary Containment - Double walled UG
K01 - Spill Prevention - Catch Basin
I02 - Overfill - High Level Alarm
B04 - Tank External Protection - Fiberglass
D06 - Pipe Type - Fiberglass Reinforced Plastic (FRP)
G04 - Tank Secondary Containment - Double-Walled (Underground)
L07 - Piping Leak Detection - Pressurized Piping Leak Detector

Tank Number: 1
Tank ID: 48704
Tank Status: Closed - Removed
Material Name: Closed - Removed
Capacity Gallons: 4000
Install Date: 01/01/1972
Date Tank Closed: 08/01/2005
Registered: True
Tank Location: Underground
Tank Type: Steel/carbon steel
Material Code: 0009
Common Name of Substance: Gasoline

Tightness Test Method: 14

JAMAICA ISLAND CORP. (Continued) **U002034340**

Date Test: 03/17/2005
Next Test Date: Not reported
Pipe Model: Not reported
Modified By: NRLOMBAR
Last Modified: 04/14/2017

Equipment Records:

F02 - Pipe External Protection - Original Sacrificial Anode
L07 - Piping Leak Detection - Pressurized Piping Leak Detector
E00 - Piping Secondary Containment - None
I02 - Overfill - High Level Alarm
K01 - Spill Prevention - Catch Basin
C02 - Pipe Location - Underground/On-ground
F06 - Pipe External Protection - Wrapped
G00 - Tank Secondary Containment - None
B02 - Tank External Protection - Original Sacrificial Anode
J01 - Dispenser - Pressurized Dispenser
A00 - Tank Internal Protection - None
B01 - Tank External Protection - Painted/Asphalt Coating
D01 - Pipe Type - Steel/Carbon Steel/Iron
H05 - Tank Leak Detection - In-Tank System (ATG)

Tank Number: 2
Tank ID: 48705
Tank Status: Closed - Removed
Material Name: Closed - Removed
Capacity Gallons: 4000
Install Date: 01/01/1972
Date Tank Closed: 08/01/2005
Registered: True
Tank Location: Underground
Tank Type: Steel/carbon steel
Material Code: 0009
Common Name of Substance: Gasoline

Tightness Test Method: 14
Date Test: 03/17/2005
Next Test Date: Not reported
Pipe Model: Not reported
Modified By: NRLOMBAR
Last Modified: 04/14/2017

Equipment Records:

H05 - Tank Leak Detection - In-Tank System (ATG)
F02 - Pipe External Protection - Original Sacrificial Anode
L07 - Piping Leak Detection - Pressurized Piping Leak Detector
A00 - Tank Internal Protection - None
B01 - Tank External Protection - Painted/Asphalt Coating
D01 - Pipe Type - Steel/Carbon Steel/Iron
E00 - Piping Secondary Containment - None
I02 - Overfill - High Level Alarm
K01 - Spill Prevention - Catch Basin
C02 - Pipe Location - Underground/On-ground
F06 - Pipe External Protection - Wrapped
G00 - Tank Secondary Containment - None
B02 - Tank External Protection - Original Sacrificial Anode
J01 - Dispenser - Pressurized Dispenser

JAMAICA ISLAND CORP. (Continued) **U002034340**

Tank Number: 3
Tank ID: 48706
Tank Status: Closed - Removed
Material Name: Closed - Removed
Capacity Gallons: 4000
Install Date: 01/01/1972
Date Tank Closed: 08/01/2005
Registered: True
Tank Location: Underground
Tank Type: Steel/carbon steel
Material Code: 0009
Common Name of Substance: Gasoline

Tightness Test Method: 14
Date Test: 03/17/2005
Next Test Date: Not reported
Pipe Model: Not reported
Modified By: NRLOMBAR
Last Modified: 04/14/2017

Equipment Records:

H05 - Tank Leak Detection - In-Tank System (ATG)
F02 - Pipe External Protection - Original Sacrificial Anode
L07 - Piping Leak Detection - Pressurized Piping Leak Detector
E00 - Piping Secondary Containment - None
I02 - Overfill - High Level Alarm
K01 - Spill Prevention - Catch Basin
A00 - Tank Internal Protection - None
B01 - Tank External Protection - Painted/Asphalt Coating
D01 - Pipe Type - Steel/Carbon Steel/Iron
C02 - Pipe Location - Underground/On-ground
F06 - Pipe External Protection - Wrapped
G00 - Tank Secondary Containment - None
B02 - Tank External Protection - Original Sacrificial Anode
J01 - Dispenser - Pressurized Dispenser

Tank Number: 4
Tank ID: 48707
Tank Status: Closed - Removed
Material Name: Closed - Removed
Capacity Gallons: 4000
Install Date: 01/01/1972
Date Tank Closed: 08/01/2005
Registered: True
Tank Location: Underground
Tank Type: Steel/carbon steel
Material Code: 0009
Common Name of Substance: Gasoline

Tightness Test Method: 14
Date Test: 03/17/2005
Next Test Date: Not reported
Pipe Model: Not reported
Modified By: NRLOMBAR
Last Modified: 04/14/2017

Equipment Records:

JAMAICA ISLAND CORP. (Continued) **U002034340**

F02 - Pipe External Protection - Original Sacrificial Anode
L07 - Piping Leak Detection - Pressurized Piping Leak Detector
C02 - Pipe Location - Underground/On-ground
F06 - Pipe External Protection - Wrapped
G00 - Tank Secondary Containment - None
E00 - Piping Secondary Containment - None
I02 - Overfill - High Level Alarm
K01 - Spill Prevention - Catch Basin
A00 - Tank Internal Protection - None
B01 - Tank External Protection - Painted/Asphalt Coating
D01 - Pipe Type - Steel/Carbon Steel/Iron
B02 - Tank External Protection - Original Sacrificial Anode
J01 - Dispenser - Pressurized Dispenser
H05 - Tank Leak Detection - In-Tank System (ATG)

Z151 **EAST NEW YORK CMF** **NY AST** **A100293853**
NE **1730 BUSHWICK AVENUE** **N/A**
1/8-1/4 **BROOKLYN, NY 11207**
0.234 mi.
1234 ft. **Site 5 of 5 in cluster Z**

Relative:
Higher

Actual:
85 ft.

AST:

Region:	STATE
DEC Region:	2
Site Status:	Active
Facility Id:	2-609106
Program Type:	PBS
UTM X:	592961.38034
UTM Y:	4503730.81283
Expiration Date:	07/16/2018
Site Type:	Trucking/Transportation/Fleet Operation

Affiliation Records:

Site Id:	30952
Affiliation Type:	Facility Owner
Company Name:	NEW YORK CITY TRANSIT AUTHORITY
Contact Type:	Not reported
Contact Name:	Not reported
Address1:	2 BROADWAY
Address2:	Not reported
City:	NEW YORK
State:	NY
Zip Code:	10004
Country Code:	001
Phone:	(646) 252-5777
EMail:	Not reported
Fax Number:	Not reported
Modified By:	MXLAY
Date Last Modified:	2017-01-25

Site Id:	30952
Affiliation Type:	Emergency Contact
Company Name:	NEW YORK CITY TRANSIT
Contact Type:	Not reported
Contact Name:	BUS COMMAND CENTER
Address1:	Not reported
Address2:	Not reported
City:	Not reported

EAST NEW YORK CMF (Continued) **A100293853**

State: NN
Zip Code: Not reported
Country Code: 999
Phone: (718) 927-7777
EMail: Not reported
Fax Number: Not reported
Modified By: ACDANIEL
Date Last Modified: 2017-08-22

Site Id: 30952
Affiliation Type: Mail Contact
Company Name: NEW YORK CITY TRANSIT
Contact Type: Not reported
Contact Name: FRANCINE OCAMPO
Address1: 2 BROADWAY
Address2: 27TH FLR
City: NEW YORK
State: NY
Zip Code: 10004
Country Code: 001
Phone: (646) 252-5777
EMail: FRANCINE.OCAMPO@NYCT.COM
Fax Number: Not reported
Modified By: MXLAY
Date Last Modified: 2017-01-25

Site Id: 30952
Affiliation Type: Facility Operator
Company Name: EAST NEW YORK CMF
Contact Type: Not reported
Contact Name: BRENDAN CREIGHTON
Address1: Not reported
Address2: Not reported
City: Not reported
State: NN
Zip Code: Not reported
Country Code: 001
Phone: (718) 927-7648
EMail: Not reported
Fax Number: Not reported
Modified By: DAFRANCI
Date Last Modified: 2016-10-12

Tank Info:

Tank Number: W/O-1
Tank Id: 66449
Material Code: 0022
Common Name of Substance: Waste Oil/Used Oil

Equipment Records:

G01 - Tank Secondary Containment - Diking (Aboveground)
L00 - Piping Leak Detection - None
E00 - Piping Secondary Containment - None
I02 - Overfill - High Level Alarm
K01 - Spill Prevention - Catch Basin

EAST NEW YORK CMF (Continued) **A100293853**

C01 - Pipe Location - Aboveground
I04 - Overfill - Product Level Gauge (A/G)
J00 - Dispenser - None
G12 - Tank Secondary Containment - Double-Walled (AG only)
A00 - Tank Internal Protection - None
B01 - Tank External Protection - Painted/Asphalt Coating
D01 - Pipe Type - Steel/Carbon Steel/Iron
F01 - Pipe External Protection - Painted/Asphalt Coating
H01 - Tank Leak Detection - Interstitial - Electronic Monitoring

Tank Location:	3
Tank Type:	Steel/Carbon Steel/Iron
Tank Status:	In Service
Pipe Model:	Not reported
Install Date:	02/01/1999
Capacity Gallons:	500
Tightness Test Method:	-
Date Test:	Not reported
Next Test Date:	Not reported
Date Tank Closed:	Not reported
Register:	True
Modified By:	MXLAY
Last Modified:	04/14/2017
Material Name:	waste oil/used oil

Tank Number:	W/O-2
Tank Id:	66450
Material Code:	0022
Common Name of Substance:	Waste Oil/Used Oil

Equipment Records:

G01 - Tank Secondary Containment - Diking (Aboveground)
L00 - Piping Leak Detection - None
G12 - Tank Secondary Containment - Double-Walled (AG only)
C01 - Pipe Location - Aboveground
I04 - Overfill - Product Level Gauge (A/G)
J00 - Dispenser - None
E00 - Piping Secondary Containment - None
I02 - Overfill - High Level Alarm
K01 - Spill Prevention - Catch Basin
A00 - Tank Internal Protection - None
B01 - Tank External Protection - Painted/Asphalt Coating
D01 - Pipe Type - Steel/Carbon Steel/Iron
F01 - Pipe External Protection - Painted/Asphalt Coating
H01 - Tank Leak Detection - Interstitial - Electronic Monitoring

Tank Location:	3
Tank Type:	Steel/Carbon Steel/Iron
Tank Status:	In Service
Pipe Model:	Not reported
Install Date:	02/01/1999
Capacity Gallons:	500
Tightness Test Method:	NN
Date Test:	Not reported
Next Test Date:	Not reported
Date Tank Closed:	Not reported
Register:	True
Modified By:	MXLAY

EAST NEW YORK CMF (Continued) **A100293853**

Last Modified: 04/14/2017
Material Name: waste oil/used oil

AA152 **CONSOLIDATED EDISON** **NY MANIFEST** **S108650765**
SSW **LIBERTY AVE & POWELL ST** **N/A**
1/8-1/4 **BROOKLYN, NY 11201**
0.234 mi.
1238 ft. **Site 1 of 6 in cluster AA**

Relative:
Lower

Actual:
56 ft.

NY MANIFEST:
Country: USA
EPA ID: NYP004139515
Facility Status: Not reported
Location Address 1: POWELL ST & LIBERTY AV MH5143
Code: BP
Location Address 2: Not reported
Total Tanks: Not reported
Location City: BROOKLYN
Location State: NY
Location Zip: 11201
Location Zip 4: Not reported

NY MANIFEST:
EPAID: NYP004139515
Mailing Name: CONSOLIDATED EDISON
Mailing Contact: FRANKLIN MURRAY
Mailing Address 1: 4 IRVING PLACE RM 828
Mailing Address 2: Not reported
Mailing City: NEW YORK
Mailing State: NY
Mailing Zip: 10003
Mailing Zip 4: Not reported
Mailing Country: USA
Mailing Phone: 2124602808

NY MANIFEST:
Document ID: NYE1605771
Manifest Status: Not reported
seq: 01
Year: 2006
Trans1 State ID: NYD006982359
Trans2 State ID: Not reported
Generator Ship Date: 01/24/2006
Trans1 Recv Date: 01/24/2006
Trans2 Recv Date: Not reported
TSD Site Recv Date: 01/25/2006
Part A Recv Date: Not reported
Part B Recv Date: Not reported
Generator EPA ID: NYP004139515
Trans1 EPA ID: 18887JU
Trans2 EPA ID: Not reported
TSDF ID 1: NYD077444263
TSDF ID 2: Not reported
Manifest Tracking Number: Not reported
Import Indicator: Not reported
Export Indicator: Not reported
Discr Quantity Indicator: Not reported
Discr Type Indicator: Not reported

CONSOLIDATED EDISON (Continued) **S108650765**

Discr Residue Indicator:	Not reported
Discr Partial Reject Indicator:	Not reported
Discr Full Reject Indicator:	Not reported
Manifest Ref Number:	Not reported
Alt Facility RCRA ID:	Not reported
Alt Facility Sign Date:	Not reported
MGMT Method Type Code:	Not reported
Waste Code:	B007 - OTHER MISCELLANEOUS PCB WASTES
Waste Code:	Not reported
Waste Code:	Not reported
Waste Code:	Not reported
Waste Code:	Not reported
Waste Code:	Not reported
Quantity:	00050
Units:	K - Kilograms (2.2 pounds)
Number of Containers:	001
Container Type:	DM - Metal drums, barrels
Handling Method:	B Incineration, heat recovery, burning.
Specific Gravity:	01.00

Country:	USA
EPA ID:	NYP004147526
Facility Status:	Not reported
Location Address 1:	LIBERTY AVE & POWELL ST
Code:	BP
Location Address 2:	Not reported
Total Tanks:	Not reported
Location City:	BROOKLYN
Location State:	NY
Location Zip:	11201
Location Zip 4:	Not reported

NY MANIFEST:

EPAID:	NYP004147526
Mailing Name:	CONSOLIDATED EDISON
Mailing Contact:	WOO DONG KIM
Mailing Address 1:	4 IRVING PL
Mailing Address 2:	Not reported
Mailing City:	NEW YORK
Mailing State:	NY
Mailing Zip:	10003
Mailing Zip 4:	Not reported
Mailing Country:	USA
Mailing Phone:	2124602808

NY MANIFEST:

Document ID:	Not reported
Manifest Status:	Not reported
seq:	Not reported
Year:	2007
Trans1 State ID:	NYD006982359
Trans2 State ID:	Not reported
Generator Ship Date:	01/25/2007
Trans1 Recv Date:	01/25/2007
Trans2 Recv Date:	Not reported
TSD Site Recv Date:	01/29/2007

CONSOLIDATED EDISON (Continued) **S108650765**

Part A Recv Date:	Not reported
Part B Recv Date:	Not reported
Generator EPA ID:	NYP004147526
Trans1 EPA ID:	Not reported
Trans2 EPA ID:	Not reported
TSDF ID 1:	NYD077444263
TSDF ID 2:	Not reported
Manifest Tracking Number:	000331309FLE
Import Indicator:	N
Export Indicator:	N
Discr Quantity Indicator:	N
Discr Type Indicator:	N
Discr Residue Indicator:	N
Discr Partial Reject Indicator:	N
Discr Full Reject Indicator:	N
Manifest Ref Number:	Not reported
Alt Facility RCRA ID:	Not reported
Alt Facility Sign Date:	Not reported
MGMT Method Type Code:	H141
Waste Code:	Not reported
Waste Code:	Not reported
Waste Code:	Not reported
Waste Code:	Not reported
Waste Code:	Not reported
Waste Code:	Not reported
Quantity:	100
Units:	K - Kilograms (2.2 pounds)
Number of Containers:	1
Container Type:	DM - Metal drums, barrels
Handling Method:	L Landfill.
Specific Gravity:	1
Waste Code:	B007
Waste Code 1_2:	D008
Waste Code 1_3:	Not reported
Waste Code 1_4:	Not reported
Waste Code 1_5:	Not reported
Waste Code 1_6:	Not reported

Click this hyperlink while viewing on your computer to access
-1 additional NY MANIFEST: record(s) in the EDR Site Report.

AA153 **CON ED - MH 5143** **RCRA NonGen / NLR** **1007206488**
SSW **LIBERTY AVE & POWELL ST** **NY MANIFEST** **NYP004010690**
1/8-1/4 **BROOKLYN, NY 11212**
0.234 mi.
1238 ft. **Site 2 of 6 in cluster AA**

Relative: RCRA NonGen / NLR:
Lower

Date form received by agency:	02/28/1998
Facility name:	CON ED - MH 5143
Facility address:	LIBERTY AVE & POWELL ST BROOKLYN, NY 11212-0000
EPA ID:	NYP004010690
Mailing address:	CONSOLIDATED EDISON INC 4 IRVING PL RM 300 NEW YORK, NY 10003-0000
Contact:	ANTHONY DRUMMINGS

Actual:
56 ft.

CON ED - MH 5143 (Continued) **1007206488**

Contact address: CONSOLIDATED EDISON INC
NEW YORK, NY 10003-0000
Contact country: US
Contact telephone: 212-460-3770
Contact email: Not reported
EPA Region: 02
Classification: Non-Generator
Description: Handler: Non-Generators do not presently generate hazardous waste

Handler Activities Summary:
U.S. importer of hazardous waste: No
Mixed waste (haz. and radioactive): No
Recycler of hazardous waste: No
Transporter of hazardous waste: No
Treater, storer or disposer of HW: No
Underground injection activity: No
On-site burner exemption: No
Furnace exemption: No
Used oil fuel burner: No
Used oil processor: No
User oil refiner: No
Used oil fuel marketer to burner: No
Used oil Specification marketer: No
Used oil transfer facility: No
Used oil transporter: No

Historical Generators:
Date form received by agency: 02/27/1998
Site name: CON ED - MH 5143
Classification: Not a generator, verified

Date form received by agency: 02/26/1998
Site name: CON ED - MH 5143
Classification: Large Quantity Generator

Violation Status: No violations found

NY MANIFEST:
Country: USA
EPA ID: NYP004010690
Facility Status: Not reported
Location Address 1: MH 5143 - LIBERTY AVE
Code: BP
Location Address 2: Not reported
Total Tanks: Not reported
Location City: QUEENS
Location State: NY
Location Zip: Not reported
Location Zip 4: Not reported

NY MANIFEST:
EPAID: NYP004010690
Mailing Name: CONSOLIDATED EDISON
Mailing Contact: FRANKLIN MURRAY
Mailing Address 1: 4 IRVING PLACE RM 828
Mailing Address 2: Not reported
Mailing City: NEW YORK

CON ED - MH 5143 (Continued) **1007206488**

Mailing State:	NY
Mailing Zip:	10003
Mailing Zip 4:	Not reported
Mailing Country:	USA
Mailing Phone:	2124602808

NY MANIFEST:

Document ID:	NYG0904959
Manifest Status:	C
seq:	Not reported
Year:	1997
Trans1 State ID:	20856AD
Trans2 State ID:	Not reported
Generator Ship Date:	08/28/1997
Trans1 Recv Date:	08/28/1997
Trans2 Recv Date:	/ /
TSD Site Recv Date:	08/29/1997
Part A Recv Date:	09/12/1997
Part B Recv Date:	09/16/1997
Generator EPA ID:	NYP004010690
Trans1 EPA ID:	NYD006982359
Trans2 EPA ID:	Not reported
TSDF ID 1:	NYD980593636
TSDF ID 2:	Not reported
Manifest Tracking Number:	Not reported
Import Indicator:	Not reported
Export Indicator:	Not reported
Discr Quantity Indicator:	Not reported
Discr Type Indicator:	Not reported
Discr Residue Indicator:	Not reported
Discr Partial Reject Indicator:	Not reported
Discr Full Reject Indicator:	Not reported
Manifest Ref Number:	Not reported
Alt Facility RCRA ID:	Not reported
Alt Facility Sign Date:	Not reported
MGMT Method Type Code:	Not reported
Waste Code:	B003 - PETROLEUM OIL WITH 500 PPM OR > PCB
Waste Code:	Not reported
Waste Code:	Not reported
Waste Code:	Not reported
Waste Code:	Not reported
Waste Code:	Not reported
Quantity:	00455
Units:	K - Kilograms (2.2 pounds)
Number of Containers:	001
Container Type:	TT - Cargo tank, tank trucks
Handling Method:	T Chemical, physical, or biological treatment.
Specific Gravity:	100

Click this hyperlink while viewing on your computer to access
-1 additional NY MANIFEST: record(s) in the EDR Site Report.

AA154 **CON EDISON MANHOLE 5142** **RCRA NonGen / NLR** **1010787494**
SSW **POWELL ST & LIBERTY AVE** **NY MANIFEST** **NYP004150199**
1/8-1/4 **BROOKLYN, NY 11201**
0.234 mi.
1238 ft. **Site 3 of 6 in cluster AA**

Relative:
Lower

Actual:
56 ft.

RCRA NonGen / NLR:

Date form received by agency:	03/15/2008
Facility name:	CON EDISON MANHOLE 5142
Facility address:	POWELL ST & LIBERTY AVE BROOKLYN, NY 11201
EPA ID:	NYP004150199
Mailing address:	4 IRVING PL, RM 828 NEW YORK, NY 10003
Contact:	MICHAEL D'AGOSTINO
Contact address:	4 IRVING PL, RM 828 NEW YORK, NY 10003
Contact country:	US
Contact telephone:	212-580-8383
Contact email:	Not reported
EPA Region:	02
Classification:	Non-Generator
Description:	Handler: Non-Generators do not presently generate hazardous waste

Handler Activities Summary:

U.S. importer of hazardous waste:	No
Mixed waste (haz. and radioactive):	No
Recycler of hazardous waste:	No
Transporter of hazardous waste:	No
Treater, storer or disposer of HW:	No
Underground injection activity:	No
On-site burner exemption:	No
Furnace exemption:	No
Used oil fuel burner:	No
Used oil processor:	No
User oil refiner:	No
Used oil fuel marketer to burner:	No
Used oil Specification marketer:	No
Used oil transfer facility:	No
Used oil transporter:	No

Historical Generators:

Date form received by agency:	03/14/2008
Site name:	CON EDISON
Classification:	Unverified
Violation Status:	No violations found

NY MANIFEST:

Country:	USA
EPA ID:	NYP004150199
Facility Status:	Not reported
Location Address 1:	LIBERTY AVE & POWELL ST
Code:	BP
Location Address 2:	MH 5142
Total Tanks:	Not reported
Location City:	BROOKLYN
Location State:	NY
Location Zip:	11201

CON EDISON MANHOLE 5142 (Continued) **1010787494**

Location Zip 4: Not reported

NY MANIFEST:
EPAID: NYP004150199
Mailing Name: CONSOLIDATED EDISON
Mailing Contact: FRANKLYN MURRAY
Mailing Address 1: 4 IRVING PLACE RM 828
Mailing Address 2: Not reported
Mailing City: NEW YORK
Mailing State: NY
Mailing Zip: 10003
Mailing Zip 4: Not reported
Mailing Country: USA
Mailing Phone: 2124602808

NY MANIFEST:
Document ID: Not reported
Manifest Status: Not reported
seq: Not reported
Year: 2007
Trans1 State ID: NYD006982359
Trans2 State ID: Not reported
Generator Ship Date: 04/27/2007
Trans1 Recv Date: 04/27/2007
Trans2 Recv Date: Not reported
TSD Site Recv Date: 04/30/2007
Part A Recv Date: Not reported
Part B Recv Date: Not reported
Generator EPA ID: NYP004150199
Trans1 EPA ID: Not reported
Trans2 EPA ID: Not reported
TSDF ID 1: NYD077444263
TSDF ID 2: Not reported
Manifest Tracking Number: 001436047FLE
Import Indicator: N
Export Indicator: N
Discr Quantity Indicator: N
Discr Type Indicator: N
Discr Residue Indicator: N
Discr Partial Reject Indicator: N
Discr Full Reject Indicator: N
Manifest Ref Number: Not reported
Alt Facility RCRA ID: Not reported
Alt Facility Sign Date: Not reported
MGMT Method Type Code: H141
Waste Code: Not reported
Waste Code: Not reported
Waste Code: Not reported
Waste Code: Not reported
Waste Code: Not reported
Waste Code: Not reported
Quantity: 50
Units: K - Kilograms (2.2 pounds)
Number of Containers: 1
Container Type: DM - Metal drums, barrels
Handling Method: L Landfill.
Specific Gravity: 1

CON EDISON MANHOLE 5142 (Continued) **1010787494**

Waste Code:	B007
Waste Code 1_2:	D008
Waste Code 1_3:	Not reported
Waste Code 1_4:	Not reported
Waste Code 1_5:	Not reported
Waste Code 1_6:	Not reported

Click this hyperlink while viewing on your computer to access
-1 additional NY MANIFEST: record(s) in the EDR Site Report.

AA155 **CON EDISON MANHOLE 5143** **RCRA NonGen / NLR** **1010326170**
SSW **LIBERTY AVE & POWELL ST** **NYP004139515**
1/8-1/4 **BROOKLYN, NY 11201**
0.234 mi.
1238 ft. **Site 4 of 6 in cluster AA**

Relative: **Lower**
Actual: **56 ft.**

RCRA NonGen / NLR:

Date form received by agency:	07/07/2006
Facility name:	CON EDISON MANHOLE 5143
Facility address:	LIBERTY AVE & POWELL ST S OF & E OF POWELL ST BROOKLYN, NY 11201
EPA ID:	NYP004139515
Mailing address:	4 IRVING PL, RM 828 NEW YORK, NY 10003
Contact:	ANTONIO DELGADO
Contact address:	4 IRVING PL, RM 828 NEW YORK, NY 10003
Contact country:	US
Contact telephone:	718-204-4201
Contact email:	Not reported
EPA Region:	02
Classification:	Non-Generator
Description:	Handler: Non-Generators do not presently generate hazardous waste

Handler Activities Summary:

U.S. importer of hazardous waste:	No
Mixed waste (haz. and radioactive):	No
Recycler of hazardous waste:	No
Transporter of hazardous waste:	No
Treater, storer or disposer of HW:	No
Underground injection activity:	No
On-site burner exemption:	No
Furnace exemption:	No
Used oil fuel burner:	No
Used oil processor:	No
User oil refiner:	No
Used oil fuel marketer to burner:	No
Used oil Specification marketer:	No
Used oil transfer facility:	No
Used oil transporter:	No

Historical Generators:

Date form received by agency:	07/06/2006
Site name:	CON EDISON
Classification:	Not a generator, verified

CON EDISON MANHOLE 5143 (Continued) **1010326170**

Date form received by agency: 07/05/2006
Site name: CON EDISON
Classification: Unverified

Violation Status: No violations found

AA156 **CON EDISON MANHOLE 5143** **RCRA NonGen / NLR** **1010326780**
SSW **LIBERTY AVE & POWELL ST** **NYP004143012**
1/8-1/4 **BROOKLYN, NY 11201**
0.234 mi.
1238 ft. **Site 5 of 6 in cluster AA**

Relative: **Lower**
Actual: **56 ft.**

RCRA NonGen / NLR:
Date form received by agency: 11/17/2006
Facility name: CON EDISON MANHOLE 5143
Facility address: LIBERTY AVE & POWELL ST
S OF & 95 FT E OF POWELL
BROOKLYN, NY 11201
EPA ID: NYP004143012
Mailing address: 4 IRVING PL, RM 828
NEW YORK, NY 10003
Contact: DANIEL PONTECORVO
Contact address: 4 IRVING PL, RM 828
NEW YORK, NY 10003
Contact country: US
Contact telephone: 212-580-8383
Contact email: Not reported
EPA Region: 02
Classification: Non-Generator
Description: Handler: Non-Generators do not presently generate hazardous waste

Handler Activities Summary:
U.S. importer of hazardous waste: No
Mixed waste (haz. and radioactive): No
Recycler of hazardous waste: No
Transporter of hazardous waste: No
Treater, storer or disposer of HW: No
Underground injection activity: No
On-site burner exemption: No
Furnace exemption: No
Used oil fuel burner: No
Used oil processor: No
User oil refiner: No
Used oil fuel marketer to burner: No
Used oil Specification marketer: No
Used oil transfer facility: No
Used oil transporter: No

Historical Generators:
Date form received by agency: 11/16/2006
Site name: CON EDISON
Classification: Not a generator, verified

Date form received by agency: 11/15/2006
Site name: CON EDISON
Classification: Unverified

Violation Status: No violations found

AA157 **CONSOLIDATED EDISON** **NY MANIFEST** **1009241813**
SSW **POWELL & LIBERTY AVE MH05142** **N/A**
1/8-1/4 **BROOKLYN, NY 11201**
0.235 mi.
1243 ft. **Site 6 of 6 in cluster AA**

Relative:
Lower

Actual:
56 ft.

NY MANIFEST:

Country:	USA
EPA ID:	NYP004103420
Facility Status:	Not reported
Location Address 1:	POWELL & LIBERTY AVE MH05142
Code:	BP
Location Address 2:	Not reported
Total Tanks:	Not reported
Location City:	BROOKLYN
Location State:	NY
Location Zip:	11201
Location Zip 4:	Not reported

NY MANIFEST:

EPAID:	NYP004103420
Mailing Name:	CONSOLIDATED EDISON
Mailing Contact:	FRANKLIN MURRAY
Mailing Address 1:	4 IRVING PLACE RM 828
Mailing Address 2:	Not reported
Mailing City:	NEW YORK
Mailing State:	NY
Mailing Zip:	10003
Mailing Zip 4:	Not reported
Mailing Country:	USA
Mailing Phone:	2124602808

NY MANIFEST:

Document ID:	NYE0460917
Manifest Status:	Not reported
seq:	01
Year:	2002
Trans1 State ID:	SM1708
Trans2 State ID:	Not reported
Generator Ship Date:	10/10/2002
Trans1 Recv Date:	10/10/2002
Trans2 Recv Date:	Not reported
TSD Site Recv Date:	10/11/2002
Part A Recv Date:	Not reported
Part B Recv Date:	Not reported
Generator EPA ID:	NYP004103420
Trans1 EPA ID:	NYD006982359
Trans2 EPA ID:	Not reported
TSDF ID 1:	NYD980593636
TSDF ID 2:	Not reported
Manifest Tracking Number:	Not reported
Import Indicator:	Not reported
Export Indicator:	Not reported
Discr Quantity Indicator:	Not reported
Discr Type Indicator:	Not reported
Discr Residue Indicator:	Not reported
Discr Partial Reject Indicator:	Not reported
Discr Full Reject Indicator:	Not reported
Manifest Ref Number:	Not reported

CONSOLIDATED EDISON (Continued) **1009241813**

Alt Facility RCRA ID:	Not reported
Alt Facility Sign Date:	Not reported
MGMT Method Type Code:	Not reported
Waste Code:	B002 - PETROLEUM OIL WITH 50 BUT < 500 PPM PCB
Waste Code:	Not reported
Waste Code:	Not reported
Waste Code:	Not reported
Waste Code:	Not reported
Waste Code:	Not reported
Quantity:	01327
Units:	K - Kilograms (2.2 pounds)
Number of Containers:	001
Container Type:	TT - Cargo tank, tank trucks
Handling Method:	T Chemical, physical, or biological treatment.
Specific Gravity:	01.00

Click this hyperlink while viewing on your computer to access
-1 additional NY MANIFEST: record(s) in the EDR Site Report.

U158 **BRADFORD SWETT** **NY UST** **U000396120**
NNW **2000 EASTERN PARKWAY** **N/A**
1/8-1/4 **BROOKLYN, NY 11233**
0.236 mi.
1246 ft. **Site 2 of 6 in cluster U**

Relative: **Higher**
Actual: **96 ft.**

UST:

Id/Status:	2-145483 / Unregulated/Closed
Program Type:	PBS
Region:	STATE
DEC Region:	2
Expiration Date:	N/A
UTM X:	592456.05202
UTM Y:	4503697.47310
Site Type:	Manufacturing (Other than Chemical)/Processing

Affiliation Records:

Site Id:	4166
Affiliation Type:	Facility Owner
Company Name:	AMERICAN IAN CORP
Contact Type:	Not reported
Contact Name:	Not reported
Address1:	530 E 90 ST
Address2:	Not reported
City:	NEW YORK
State:	NY
Zip Code:	10128
Country Code:	001
Phone:	(212) 722-6775
EMail:	Not reported
Fax Number:	Not reported
Modified By:	TRANSLAT
Date Last Modified:	2004-03-04

Site Id:	4166
Affiliation Type:	Mail Contact
Company Name:	BRADFORD SWETT
Contact Type:	Not reported

BRADFORD SWETT (Continued) **U000396120**

Contact Name:	SUPER/FACILITY MANAGER
Address1:	2000 EASTERN PARKWAY
Address2:	Not reported
City:	BROOKLYN
State:	NY
Zip Code:	11233
Country Code:	001
Phone:	(212) 722-7550
EMail:	Not reported
Fax Number:	Not reported
Modified By:	TRANSLAT
Date Last Modified:	2004-03-04

Site Id:	4166
Affiliation Type:	Facility Operator
Company Name:	BRADFORD SWETT
Contact Type:	Not reported
Contact Name:	BRADFORD SWETT
Address1:	Not reported
Address2:	Not reported
City:	Not reported
State:	NN
Zip Code:	Not reported
Country Code:	001
Phone:	(212) 772-7550
EMail:	Not reported
Fax Number:	Not reported
Modified By:	TRANSLAT
Date Last Modified:	2004-03-04

Site Id:	4166
Affiliation Type:	Emergency Contact
Company Name:	AMERICAN IAN CORP
Contact Type:	Not reported
Contact Name:	IAN LESSER
Address1:	Not reported
Address2:	Not reported
City:	Not reported
State:	NN
Zip Code:	Not reported
Country Code:	001
Phone:	(310) 578-6752
EMail:	Not reported
Fax Number:	Not reported
Modified By:	TRANSLAT
Date Last Modified:	2004-03-04

Tank Info:

Tank Number:	001
Tank ID:	5625
Tank Status:	Closed - Removed
Material Name:	Closed - Removed
Capacity Gallons:	2500
Install Date:	12/01/1954
Date Tank Closed:	Not reported
Registered:	True

BRADFORD SWETT (Continued) **U000396120**

Tank Location:	Underground
Tank Type:	Steel/carbon steel
Material Code:	0001
Common Name of Substance:	#2 Fuel Oil (On-Site Consumption)
Tightness Test Method:	NN
Date Test:	Not reported
Next Test Date:	Not reported
Pipe Model:	Not reported
Modified By:	TRANSLAT
Last Modified:	04/14/2017

Equipment Records:

I04 - Overfill - Product Level Gauge (A/G)
B00 - Tank External Protection - None
F00 - Pipe External Protection - None
H00 - Tank Leak Detection - None
A00 - Tank Internal Protection - None
D01 - Pipe Type - Steel/Carbon Steel/Iron
C02 - Pipe Location - Underground/On-ground
G00 - Tank Secondary Containment - None
J02 - Dispenser - Suction Dispenser

U159 **AMERICAN TRUCK REPAIRS** **NY UST** **U001841386**
NNW **2020 EASTERN PARKWAY** **NY Spills** **N/A**
1/8-1/4 **BROOKLYN, NY 11207**
0.239 mi.
1262 ft. **Site 3 of 6 in cluster U**

Relative:
Higher

Actual:
96 ft.

UST:

Id/Status:	2-600300 / Unregulated/Closed
Program Type:	PBS
Region:	STATE
DEC Region:	2
Expiration Date:	N/A
UTM X:	592519.53857
UTM Y:	4503753.58417
Site Type:	Retail Gasoline Sales

Affiliation Records:

Site Id:	22283
Affiliation Type:	Facility Owner
Company Name:	MAZALIKO INC.
Contact Type:	Not reported
Contact Name:	Not reported
Address1:	1143 E. 8TH ST.
Address2:	Not reported
City:	BROOKLYN
State:	NY
Zip Code:	11230
Country Code:	001
Phone:	(718) 338-8112
EMail:	Not reported
Fax Number:	Not reported
Modified By:	TRANSLAT
Date Last Modified:	2004-03-04
Site Id:	22283
Affiliation Type:	Mail Contact

AMERICAN TRUCK REPAIRS (Continued) **U001841386**

Company Name:	MAZALIKO INC.
Contact Type:	Not reported
Contact Name:	DAVID ISRAELI
Address1:	1143 EAST 8TH STREET
Address2:	Not reported
City:	BROOKLYN
State:	NY
Zip Code:	11230
Country Code:	001
Phone:	(718) 338-8112
EMail:	Not reported
Fax Number:	Not reported
Modified By:	TRANSLAT
Date Last Modified:	2004-03-04

Site Id:	22283
Affiliation Type:	Facility Operator
Company Name:	AMERICAN TRUCK REPAIRS
Contact Type:	Not reported
Contact Name:	AMERICAN TRUCK REPAIRS
Address1:	Not reported
Address2:	Not reported
City:	Not reported
State:	NN
Zip Code:	Not reported
Country Code:	001
Phone:	(718) 443-2323
EMail:	Not reported
Fax Number:	Not reported
Modified By:	TRANSLAT
Date Last Modified:	2004-03-04

Site Id:	22283
Affiliation Type:	Emergency Contact
Company Name:	MAZALIKO INC.
Contact Type:	Not reported
Contact Name:	DAVID ISRAELI
Address1:	Not reported
Address2:	Not reported
City:	Not reported
State:	NN
Zip Code:	Not reported
Country Code:	001
Phone:	(646) 879-5527
EMail:	Not reported
Fax Number:	Not reported
Modified By:	TRANSLAT
Date Last Modified:	2004-03-04

Tank Info:

Tank Number:	001
Tank ID:	42065
Tank Status:	Closed - Removed
Material Name:	Closed - Removed
Capacity Gallons:	550
Install Date:	08/01/1963

AMERICAN TRUCK REPAIRS (Continued) **U001841386**

Date Tank Closed:	12/01/1999
Registered:	True
Tank Location:	Underground
Tank Type:	Concrete
Material Code:	0009
Common Name of Substance:	Gasoline
Tightness Test Method:	ZZ
Date Test:	03/01/1990
Next Test Date:	Not reported
Pipe Model:	Not reported
Modified By:	TRANSLAT
Last Modified:	04/14/2017

Equipment Records:

C02 - Pipe Location - Underground/On-ground
G00 - Tank Secondary Containment - None
J02 - Dispenser - Suction Dispenser
A01 - Tank Internal Protection - Epoxy Liner
H00 - Tank Leak Detection - None
B01 - Tank External Protection - Painted/Asphalt Coating
F01 - Pipe External Protection - Painted/Asphalt Coating
D02 - Pipe Type - Galvanized Steel
I05 - Overfill - Vent Whistle

Tank Number:	002
Tank ID:	42066
Tank Status:	Closed - Removed
Material Name:	Closed - Removed
Capacity Gallons:	550
Install Date:	08/01/1963
Date Tank Closed:	12/01/1999
Registered:	True
Tank Location:	Underground
Tank Type:	Concrete
Material Code:	0009
Common Name of Substance:	Gasoline
Tightness Test Method:	ZZ
Date Test:	03/01/1990
Next Test Date:	Not reported
Pipe Model:	Not reported
Modified By:	TRANSLAT
Last Modified:	04/14/2017

Equipment Records:

A01 - Tank Internal Protection - Epoxy Liner
H00 - Tank Leak Detection - None
I05 - Overfill - Vent Whistle
C02 - Pipe Location - Underground/On-ground
G00 - Tank Secondary Containment - None
J02 - Dispenser - Suction Dispenser
B01 - Tank External Protection - Painted/Asphalt Coating
F01 - Pipe External Protection - Painted/Asphalt Coating
D02 - Pipe Type - Galvanized Steel

AMERICAN TRUCK REPAIRS (Continued) **U001841386**

Tank Number:	003
Tank ID:	42067
Tank Status:	Closed - Removed
Material Name:	Closed - Removed
Capacity Gallons:	550
Install Date:	08/01/1963
Date Tank Closed:	12/01/1999
Registered:	True
Tank Location:	Underground
Tank Type:	Concrete
Material Code:	0009
Common Name of Substance:	Gasoline
Tightness Test Method:	ZZ
Date Test:	03/01/1990
Next Test Date:	Not reported
Pipe Model:	Not reported
Modified By:	TRANSLAT
Last Modified:	04/14/2017

Equipment Records:

J02 - Dispenser - Suction Dispenser
I05 - Overfill - Vent Whistle
D02 - Pipe Type - Galvanized Steel
C02 - Pipe Location - Underground/On-ground
G00 - Tank Secondary Containment - None
A01 - Tank Internal Protection - Epoxy Liner
H00 - Tank Leak Detection - None
B01 - Tank External Protection - Painted/Asphalt Coating
F01 - Pipe External Protection - Painted/Asphalt Coating

Tank Number:	004
Tank ID:	42068
Tank Status:	Closed - Removed
Material Name:	Closed - Removed
Capacity Gallons:	550
Install Date:	08/01/1963
Date Tank Closed:	12/01/1999
Registered:	True
Tank Location:	Underground
Tank Type:	Concrete
Material Code:	0009
Common Name of Substance:	Gasoline
Tightness Test Method:	ZZ
Date Test:	03/01/1990
Next Test Date:	Not reported
Pipe Model:	Not reported
Modified By:	TRANSLAT
Last Modified:	04/14/2017

Equipment Records:

B01 - Tank External Protection - Painted/Asphalt Coating
F01 - Pipe External Protection - Painted/Asphalt Coating
C02 - Pipe Location - Underground/On-ground
G00 - Tank Secondary Containment - None
J02 - Dispenser - Suction Dispenser

AMERICAN TRUCK REPAIRS (Continued) **U001841386**

A01 - Tank Internal Protection - Epoxy Liner
H00 - Tank Leak Detection - None
D02 - Pipe Type - Galvanized Steel
I05 - Overfill - Vent Whistle

Tank Number:	005
Tank ID:	42069
Tank Status:	Closed - Removed
Material Name:	Closed - Removed
Capacity Gallons:	550
Install Date:	08/01/1963
Date Tank Closed:	12/01/1999
Registered:	True
Tank Location:	Underground
Tank Type:	Concrete
Material Code:	0009
Common Name of Substance:	Gasoline
Tightness Test Method:	ZZ
Date Test:	03/01/1990
Next Test Date:	Not reported
Pipe Model:	Not reported
Modified By:	TRANSLAT
Last Modified:	04/14/2017

Equipment Records:

A01 - Tank Internal Protection - Epoxy Liner
H00 - Tank Leak Detection - None
C02 - Pipe Location - Underground/On-ground
G00 - Tank Secondary Containment - None
J02 - Dispenser - Suction Dispenser
B01 - Tank External Protection - Painted/Asphalt Coating
F01 - Pipe External Protection - Painted/Asphalt Coating
D02 - Pipe Type - Galvanized Steel
I05 - Overfill - Vent Whistle

Tank Number:	006
Tank ID:	42070
Tank Status:	Closed - Removed
Material Name:	Closed - Removed
Capacity Gallons:	550
Install Date:	08/01/1963
Date Tank Closed:	12/01/1999
Registered:	True
Tank Location:	Underground
Tank Type:	Concrete
Material Code:	0009
Common Name of Substance:	Gasoline
Tightness Test Method:	ZZ
Date Test:	03/01/1990
Next Test Date:	Not reported
Pipe Model:	Not reported
Modified By:	TRANSLAT
Last Modified:	04/14/2017

AMERICAN TRUCK REPAIRS (Continued) **U001841386**

Equipment Records:

C02 - Pipe Location - Underground/On-ground
G00 - Tank Secondary Containment - None
J02 - Dispenser - Suction Dispenser
I05 - Overfill - Vent Whistle
A01 - Tank Internal Protection - Epoxy Liner
H00 - Tank Leak Detection - None
D02 - Pipe Type - Galvanized Steel
B01 - Tank External Protection - Painted/Asphalt Coating
F01 - Pipe External Protection - Painted/Asphalt Coating

Tank Number:	007
Tank ID:	42071
Tank Status:	Closed - Removed
Material Name:	Closed - Removed
Capacity Gallons:	550
Install Date:	08/01/1963
Date Tank Closed:	12/01/1999
Registered:	True
Tank Location:	Underground
Tank Type:	Concrete
Material Code:	0009
Common Name of Substance:	Gasoline

Tightness Test Method:	ZZ
Date Test:	03/01/1990
Next Test Date:	Not reported
Pipe Model:	Not reported
Modified By:	TRANSLAT
Last Modified:	04/14/2017

Equipment Records:

D02 - Pipe Type - Galvanized Steel
I05 - Overfill - Vent Whistle
B01 - Tank External Protection - Painted/Asphalt Coating
F01 - Pipe External Protection - Painted/Asphalt Coating
C02 - Pipe Location - Underground/On-ground
G00 - Tank Secondary Containment - None
J02 - Dispenser - Suction Dispenser
A01 - Tank Internal Protection - Epoxy Liner
H00 - Tank Leak Detection - None

Tank Number:	008
Tank ID:	42072
Tank Status:	Closed - Removed
Material Name:	Closed - Removed
Capacity Gallons:	550
Install Date:	08/01/1963
Date Tank Closed:	12/01/1999
Registered:	True
Tank Location:	Underground
Tank Type:	Concrete
Material Code:	0009
Common Name of Substance:	Gasoline

AMERICAN TRUCK REPAIRS (Continued) **U001841386**

Tightness Test Method: ZZ
Date Test: 03/01/1990
Next Test Date: Not reported
Pipe Model: Not reported
Modified By: TRANSLAT
Last Modified: 04/14/2017

Equipment Records:

I05 - Overfill - Vent Whistle
H00 - Tank Leak Detection - None
A01 - Tank Internal Protection - Epoxy Liner
G00 - Tank Secondary Containment - None
J02 - Dispenser - Suction Dispenser
C02 - Pipe Location - Underground/On-ground
F01 - Pipe External Protection - Painted/Asphalt Coating
B01 - Tank External Protection - Painted/Asphalt Coating
D02 - Pipe Type - Galvanized Steel

SPILLS:

Facility ID: 0206799
Facility Type: ER
Spill Number: 0206799
DER Facility ID: 216093
Site ID: 265198
DEC Region: 2
Closed Date: 2002-10-04
Spill Cause: Human Error
Spill Class: C3
SWIS: 2401
Spill Date: 2002-10-01
Investigator: TJDEMEO
Referred To: Not reported
Reported to Dept: 2002-10-01
CID: 204
Water Affected: Not reported
Spill Source: Gasoline Station or other PBS Facility
Spill Notifier: Responsible Party
Cleanup Ceased: Not reported
Cleanup Meets Std: False
Last Inspection: Not reported
Recommended Penalty: False
UST Trust: False
Remediation Phase: 0
Date Entered In Computer: 2002-10-01
Spill Record Last Update: 2002-11-25
Spiller Name: RUSS MAGLIO
Spiller Company: 2020 EASTERN PARKWAY
Spiller Address: 2020 EASTERN PARKWAY
Spiller Company: 001
Contact Name: RUSS MAGLIO
DEC Memo: "Prior to Sept, 2004 data translation this spill Lead_DEC Field was DEMEO 10/4/02 TJD Site inspected 10/3. Location is a former gas station now operated as a truck repair garage. Current business on site is A & N Brake and Clutch (owner:Alon Yemini 718-443-2323) which has been operating on site for one month. Several minor petroleum spills were noted both inside and ouside of building, owner immediately dispatched employees to clean up spills on

AMERICAN TRUCK REPAIRS (Continued) **U001841386**

concrete/aphalt using absorbents. Clean-up completed while inpection was conducted. Buried waste oil tank of unknown capacity was identified on site, owner was unable to produce a PBS registation for this tank and was directed to empty tank and obtain registration from DEC. Database search revealed a total of (8) gasoline UST's exist on site an are of unknown status. PBS records (2-600300) indicate registration expired 8/29/96. Last tank tests were performed in 1990 on these tanks. Surface spill closed. Out of compliance tanks referred to PBS for follow-up. FAX 443-2422."

Remarks: "OLD GAS STATION - NOW DOING REPAIRS - POSSIBLY DUMPING USED OIL ETC *****NRC # 624474****** CALLER WANTED TO BE ANNOYMOUS NAME-HAYDEE IRIZARRI PHONE 718-9190566"

All Materials:

Site ID:	265198
Operable Unit ID:	858563
Operable Unit:	01
Material ID:	517394
Material Code:	0064A
Material Name:	unknown material
Case No.:	Not reported
Material FA:	Other
Quantity:	.00
Units:	G
Recovered:	.00
Oxygenate:	Not reported

AB160 **MERIT OIL CORP** **RCRA NonGen / NLR** **1000263765**
North **1630 BUSHWICK AVE** **US AIRS** **NYD982185589**
1/8-1/4 **BROOKLYN, NY 11207** **NY MANIFEST**
0.239 mi.
1263 ft. **Site 1 of 5 in cluster AB**

Relative:
Higher

Actual:
100 ft.

RCRA NonGen / NLR:

Date form received by agency:	01/01/2007
Facility name:	MERIT OIL CORP
Facility address:	1630 BUSHWICK AVE BROOKLYN, NY 11207-1803
EPA ID:	NYD982185589
Mailing address:	W LANCASTER AVE HAVERFORD, NY 19041
Contact:	Not reported
Contact address:	W LANCASTER AVE HAVERFORD, NY 19041
Contact country:	US
Contact telephone:	Not reported
Contact email:	Not reported
EPA Region:	02
Classification:	Non-Generator
Description:	Handler: Non-Generators do not presently generate hazardous waste

Owner/Operator Summary:

Owner/operator name:	MERIT OIL CORP
Owner/operator address:	NOT REQUIRED NOT REQUIRED, WY 99999
Owner/operator country:	US
Owner/operator telephone:	212-555-1212

MERIT OIL CORP (Continued) **1000263765**

Owner/operator email: Not reported
Owner/operator fax: Not reported
Owner/operator extension: Not reported
Legal status: Private
Owner/Operator Type: Owner
Owner/Op start date: Not reported
Owner/Op end date: Not reported

Owner/operator name: MERIT OIL CORP
Owner/operator address: NOT REQUIRED
NOT REQUIRED, WY 99999
Owner/operator country: US
Owner/operator telephone: 212-555-1212
Owner/operator email: Not reported
Owner/operator fax: Not reported
Owner/operator extension: Not reported
Legal status: Private
Owner/Operator Type: Operator
Owner/Op start date: Not reported
Owner/Op end date: Not reported

Handler Activities Summary:
U.S. importer of hazardous waste: No
Mixed waste (haz. and radioactive): No
Recycler of hazardous waste: No
Transporter of hazardous waste: No
Treater, storer or disposer of HW: No
Underground injection activity: No
On-site burner exemption: No
Furnace exemption: No
Used oil fuel burner: No
Used oil processor: No
User oil refiner: No
Used oil fuel marketer to burner: No
Used oil Specification marketer: No
Used oil transfer facility: No
Used oil transporter: No

Historical Generators:
Date form received by agency: 01/01/2006
Site name: MERIT OIL CORP
Classification: Not a generator, verified

Date form received by agency: 07/08/1999
Site name: MERIT OIL CORP
Classification: Not a generator, verified

Date form received by agency: 05/11/1987
Site name: MERIT OIL CORP
Classification: Large Quantity Generator

Violation Status: No violations found

US AIRS MINOR:
Envid: 1000263765
Region Code: 02
Programmatic ID: AIR NY0000002610500194

MERIT OIL CORP (Continued) **1000263765**

Facility Registry ID: 110004415874
D and B Number: Not reported
Primary SIC Code: 5541
NAICS Code: 999999
Default Air Classification Code: MIN
Facility Type of Ownership Code: POF
Air CMS Category Code: Not reported
HPV Status: Not reported

US AIRS MINOR:
Region Code: 02
Programmatic ID: AIR NY0000002610500194
Facility Registry ID: 110004415874
Air Operating Status Code: OPR
Default Air Classification Code: MIN
Air Program: State Implementation Plan for National Primary and Secondary Ambient Air Quality Standards
Activity Date: 1988-05-03 00:00:00
Activity Status Date: Not reported
Activity Group: Compliance Monitoring
Activity Type: Inspection/Evaluation
Activity Status: Not reported

US AIRS MINOR:
Envid: 1000263765
Region Code: 02
Programmatic ID: AIR NY0000002610500194
Facility Registry ID: 110004415874
D and B Number: Not reported
Primary SIC Code: 5541
NAICS Code: 999999
Default Air Classification Code: MIN
Facility Type of Ownership Code: POF
Air CMS Category Code: Not reported
HPV Status: Not reported

US AIRS MINOR:
Region Code: 02
Programmatic ID: AIR NY0000002610500194
Facility Registry ID: 110004415874
Air Operating Status Code: OPR
Default Air Classification Code: MIN
Air Program: State Implementation Plan for National Primary and Secondary Ambient Air Quality Standards
Activity Date: 1988-05-03 00:00:00
Activity Status Date: Not reported
Activity Group: Compliance Monitoring
Activity Type: Inspection/Evaluation
Activity Status: Not reported

NY MANIFEST:
Country: USA
EPA ID: NYD982185589
Facility Status: Not reported
Location Address 1: 1630 BUSWACK AVE
Code: BP
Location Address 2: Not reported

MERIT OIL CORP (Continued) **1000263765**

Total Tanks:	Not reported
Location City:	BROOKLYN
Location State:	NY
Location Zip:	11207
Location Zip 4:	Not reported

NY MANIFEST:

EPAID:	NYD982185589
Mailing Name:	AMERADA HESS CORPORATION
Mailing Contact:	PAUL MARINO
Mailing Address 1:	1 HESS PLAZA
Mailing Address 2:	Not reported
Mailing City:	WOODBRIDGE
Mailing State:	NJ
Mailing Zip:	07095
Mailing Zip 4:	Not reported
Mailing Country:	USA
Mailing Phone:	7327506000

NY MANIFEST:

Document ID:	NJA3109362
Manifest Status:	Not reported
seq:	01
Year:	2002
Trans1 State ID:	06815
Trans2 State ID:	Not reported
Generator Ship Date:	04/09/2002
Trans1 Recv Date:	04/09/2002
Trans2 Recv Date:	Not reported
TSD Site Recv Date:	04/10/2002
Part A Recv Date:	Not reported
Part B Recv Date:	Not reported
Generator EPA ID:	NYD982185589
Trans1 EPA ID:	PAD014146179
Trans2 EPA ID:	Not reported
TSDF ID 1:	NJD002200046
TSDF ID 2:	Not reported
Manifest Tracking Number:	Not reported
Import Indicator:	Not reported
Export Indicator:	Not reported
Discr Quantity Indicator:	Not reported
Discr Type Indicator:	Not reported
Discr Residue Indicator:	Not reported
Discr Partial Reject Indicator:	Not reported
Discr Full Reject Indicator:	Not reported
Manifest Ref Number:	Not reported
Alt Facility RCRA ID:	Not reported
Alt Facility Sign Date:	Not reported
MGMT Method Type Code:	Not reported
Waste Code:	D001 - NON-LISTED IGNITABLE WASTES
Waste Code:	Not reported
Waste Code:	Not reported
Waste Code:	Not reported
Waste Code:	Not reported
Waste Code:	Not reported
Quantity:	00300
Units:	P - Pounds

MERIT OIL CORP (Continued) **1000263765**

Number of Containers: 001
Container Type: DM - Metal drums, barrels
Handling Method: B Incineration, heat recovery, burning.
Specific Gravity: 01.00

Click this hyperlink while viewing on your computer to access
-1 additional NY MANIFEST: record(s) in the EDR Site Report.

AB161 **SPEEDWAY # 7812** **NY UST U001835741**
North **1630 BUSHWICK AVENUE** **NY AST N/A**
1/8-1/4 **BROOKLYN, NY 11207**
0.239 mi.
1263 ft. **Site 2 of 5 in cluster AB**

Relative:
Higher

Actual:
100 ft.

UST:
Id/Status: 2-297739 / Unregulated/Closed
Program Type: PBS
Region: STATE
DEC Region: 2
Expiration Date: N/A
UTM X: 592732.71498
UTM Y: 4503833.77018
Site Type: Retail Gasoline Sales

Affiliation Records:
Site Id: 13763
Affiliation Type: Facility Operator
Company Name: SPEEDWAY # 7812
Contact Type: Not reported
Contact Name: SITE MANAGER
Address1: Not reported
Address2: Not reported
City: Not reported
State: NN
Zip Code: Not reported
Country Code: 001
Phone: (718) 443-1545
EMail: Not reported
Fax Number: Not reported
Modified By: HDDUPIGN
Date Last Modified: 2015-10-23

Site Id: 13763
Affiliation Type: Emergency Contact
Company Name: HESS RETAIL STORES LLC
Contact Type: Not reported
Contact Name: SCOTT FLEMING
Address1: Not reported
Address2: Not reported
City: Not reported
State: NN
Zip Code: Not reported
Country Code: 999
Phone: (937) 207-1832
EMail: Not reported
Fax Number: Not reported
Modified By: MSALI

SPEEDWAY # 7812 (Continued) **U001835741**

Date Last Modified: 2015-12-09

Site Id: 13763
Affiliation Type: Facility Owner
Company Name: SPEEDWAY LLC
Contact Type: Not reported
Contact Name: Not reported
Address1: 500 SPEEDWAY DRIVE
Address2: Not reported
City: ENON
State: OH
Zip Code: 45323
Country Code: 001
Phone: (732) 738-2925
EMail: Not reported
Fax Number: Not reported
Modified By: MXLAY
Date Last Modified: 2016-05-11

Site Id: 13763
Affiliation Type: Mail Contact
Company Name: SPEEDWAY LLC
Contact Type: Not reported
Contact Name: MICHAEL MATRI
Address1: 500 SPEEDWAY DRIVE
Address2: Not reported
City: ENON
State: OH
Zip Code: 45323
Country Code: 001
Phone: (732) 738-2925
EMail: MMATRI@SPEEDWAY.COM
Fax Number: Not reported
Modified By: MRBARROW
Date Last Modified: 2018-04-12

Tank Info:

Tank Number: 10
Tank ID: 46801
Tank Status: Closed - Removed
Material Name: Closed - Removed
Capacity Gallons: 5000
Install Date: 05/01/1990
Date Tank Closed: 09/01/2015
Registered: True
Tank Location: Underground
Tank Type: Fiberglass coated steel
Material Code: 2712
Common Name of Substance: Gasoline/Ethanol

Tightness Test Method: 20
Date Test: 07/01/1997
Next Test Date: Not reported
Pipe Model: Not reported
Modified By: HDDUPIGN
Last Modified: 04/14/2017

SPEEDWAY # 7812 (Continued) **U001835741**

Equipment Records:

I02 - Overfill - High Level Alarm
K01 - Spill Prevention - Catch Basin
D06 - Pipe Type - Fiberglass Reinforced Plastic (FRP)
B04 - Tank External Protection - Fiberglass
L01 - Piping Leak Detection - Interstitial - Electronic Monitoring
C02 - Pipe Location - Underground/On-ground
F04 - Pipe External Protection - Fiberglass
I01 - Overfill - Float Vent Valve
H01 - Tank Leak Detection - Interstitial - Electronic Monitoring
A00 - Tank Internal Protection - None
G04 - Tank Secondary Containment - Double-Walled (Underground)
J01 - Dispenser - Pressurized Dispenser
E04 - Piping Secondary Containment - Double walled UG

Tank Number:	11
Tank ID:	46802
Tank Status:	Closed - Removed
Material Name:	Closed - Removed
Capacity Gallons:	5000
Install Date:	05/01/1990
Date Tank Closed:	08/31/2015
Registered:	True
Tank Location:	Underground
Tank Type:	Fiberglass coated steel
Material Code:	2712
Common Name of Substance:	Gasoline/Ethanol
Tightness Test Method:	20
Date Test:	07/01/1997
Next Test Date:	Not reported
Pipe Model:	Not reported
Modified By:	HDDUPIGN
Last Modified:	04/14/2017

Equipment Records:

C02 - Pipe Location - Underground/On-ground
F04 - Pipe External Protection - Fiberglass
L01 - Piping Leak Detection - Interstitial - Electronic Monitoring
E04 - Piping Secondary Containment - Double walled UG
J01 - Dispenser - Pressurized Dispenser
B04 - Tank External Protection - Fiberglass
D06 - Pipe Type - Fiberglass Reinforced Plastic (FRP)
I02 - Overfill - High Level Alarm
K01 - Spill Prevention - Catch Basin
G04 - Tank Secondary Containment - Double-Walled (Underground)
A00 - Tank Internal Protection - None
H01 - Tank Leak Detection - Interstitial - Electronic Monitoring
I01 - Overfill - Float Vent Valve

Tank Number:	12
Tank ID:	46803
Tank Status:	Closed - Removed
Material Name:	Closed - Removed
Capacity Gallons:	5000

SPEEDWAY # 7812 (Continued) **U001835741**

Install Date: 05/01/1990
Date Tank Closed: 09/02/2015
Registered: True
Tank Location: Underground
Tank Type: Fiberglass coated steel
Material Code: 2712
Common Name of Substance: Gasoline/Ethanol

Tightness Test Method: 20
Date Test: 07/01/1997
Next Test Date: Not reported
Pipe Model: Not reported
Modified By: HDDUPIGN
Last Modified: 04/14/2017

Equipment Records:

C02 - Pipe Location - Underground/On-ground
F04 - Pipe External Protection - Fiberglass
L01 - Piping Leak Detection - Interstitial - Electronic Monitoring
B04 - Tank External Protection - Fiberglass
D06 - Pipe Type - Fiberglass Reinforced Plastic (FRP)
I02 - Overfill - High Level Alarm
K01 - Spill Prevention - Catch Basin
A00 - Tank Internal Protection - None
H01 - Tank Leak Detection - Interstitial - Electronic Monitoring
G04 - Tank Secondary Containment - Double-Walled (Underground)
E04 - Piping Secondary Containment - Double walled UG
J01 - Dispenser - Pressurized Dispenser

Tank Number: 13
Tank ID: 46804
Tank Status: Closed - Removed
Material Name: Closed - Removed
Capacity Gallons: 5000
Install Date: 05/01/1990
Date Tank Closed: 09/02/2015
Registered: True
Tank Location: Underground
Tank Type: Fiberglass coated steel
Material Code: 2712
Common Name of Substance: Gasoline/Ethanol

Tightness Test Method: 20
Date Test: 07/01/1997
Next Test Date: Not reported
Pipe Model: Not reported
Modified By: HDDUPIGN
Last Modified: 04/14/2017

Equipment Records:

B04 - Tank External Protection - Fiberglass
D06 - Pipe Type - Fiberglass Reinforced Plastic (FRP)
I02 - Overfill - High Level Alarm
K01 - Spill Prevention - Catch Basin
C02 - Pipe Location - Underground/On-ground
F04 - Pipe External Protection - Fiberglass
L01 - Piping Leak Detection - Interstitial - Electronic Monitoring

SPEEDWAY # 7812 (Continued) **U001835741**

E04 - Piping Secondary Containment - Double walled UG
J01 - Dispenser - Pressurized Dispenser
G04 - Tank Secondary Containment - Double-Walled (Underground)
A00 - Tank Internal Protection - None
H01 - Tank Leak Detection - Interstitial - Electronic Monitoring

Tank Number: 14
Tank ID: 46805
Tank Status: Closed - Removed
Material Name: Closed - Removed
Capacity Gallons: 5000
Install Date: 05/01/1990
Date Tank Closed: 09/01/2015
Registered: True
Tank Location: Underground
Tank Type: Fiberglass coated steel
Material Code: 2712
Common Name of Substance: Gasoline/Ethanol

Tightness Test Method: 20
Date Test: 07/01/1997
Next Test Date: Not reported
Pipe Model: Not reported
Modified By: HDDUPIGN
Last Modified: 04/14/2017

Equipment Records:

C02 - Pipe Location - Underground/On-ground
F04 - Pipe External Protection - Fiberglass
L01 - Piping Leak Detection - Interstitial - Electronic Monitoring
G04 - Tank Secondary Containment - Double-Walled (Underground)
B04 - Tank External Protection - Fiberglass
D06 - Pipe Type - Fiberglass Reinforced Plastic (FRP)
I02 - Overfill - High Level Alarm
K01 - Spill Prevention - Catch Basin
E04 - Piping Secondary Containment - Double walled UG
J01 - Dispenser - Pressurized Dispenser
A00 - Tank Internal Protection - None
H01 - Tank Leak Detection - Interstitial - Electronic Monitoring

Tank Number: 15
Tank ID: 16158
Tank Status: Closed - Removed
Material Name: Closed - Removed
Capacity Gallons: 550
Install Date: 05/01/1990
Date Tank Closed: 09/04/2015
Registered: True
Tank Location: Underground
Tank Type: Fiberglass coated steel
Material Code: 9999
Common Name of Substance: Other

Tightness Test Method: 20
Date Test: 07/01/1997
Next Test Date: Not reported

SPEEDWAY # 7812 (Continued) **U001835741**

Pipe Model: Not reported
Modified By: HDDUPIGN
Last Modified: 04/14/2017

Equipment Records:

K01 - Spill Prevention - Catch Basin
E00 - Piping Secondary Containment - None
B04 - Tank External Protection - Fiberglass
H01 - Tank Leak Detection - Interstitial - Electronic Monitoring
I01 - Overfill - Float Vent Valve
A00 - Tank Internal Protection - None
L00 - Piping Leak Detection - None
D00 - Pipe Type - No Piping
F00 - Pipe External Protection - None
C00 - Pipe Location - No Piping
G04 - Tank Secondary Containment - Double-Walled (Underground)
J00 - Dispenser - None

Tank Number: 16
Tank ID: 261715
Tank Status: Closed - Removed
Material Name: Closed - Removed
Capacity Gallons: 550
Install Date: 07/01/1997
Date Tank Closed: 03/22/2016
Registered: True
Tank Location: Underground
Tank Type: Steel/carbon steel
Tightness Test Method: NN
Date Test: Not reported
Next Test Date: Not reported
Pipe Model: Not reported
Modified By: MXLAY
Last Modified: 04/14/2017

Equipment Records:

G00 - Tank Secondary Containment - None
D00 - Pipe Type - No Piping
L00 - Piping Leak Detection - None
J00 - Dispenser - None
B00 - Tank External Protection - None
C00 - Pipe Location - No Piping
F00 - Pipe External Protection - None
E00 - Piping Secondary Containment - None
H00 - Tank Leak Detection - None
I00 - Overfill - None
A00 - Tank Internal Protection - None
K00 - Spill Prevention - None

Tank Number: 17
Tank ID: 261716
Tank Status: Closed - Removed
Material Name: Closed - Removed
Capacity Gallons: 550
Install Date: 07/01/1997
Date Tank Closed: 03/22/2016

SPEEDWAY # 7812 (Continued) **U001835741**

Registered:	True
Tank Location:	Underground
Tank Type:	Steel/carbon steel
Tightness Test Method:	NN
Date Test:	Not reported
Next Test Date:	Not reported
Pipe Model:	Not reported
Modified By:	MXLAY
Last Modified:	04/14/2017

Equipment Records:

D00 - Pipe Type - No Piping
L00 - Piping Leak Detection - None
G00 - Tank Secondary Containment - None
J00 - Dispenser - None
E00 - Piping Secondary Containment - None
H00 - Tank Leak Detection - None
I00 - Overfill - None
B00 - Tank External Protection - None
C00 - Pipe Location - No Piping
F00 - Pipe External Protection - None
A00 - Tank Internal Protection - None
K00 - Spill Prevention - None

Tank Number:	9
Tank ID:	16157
Tank Status:	Closed - Removed
Material Name:	Closed - Removed
Capacity Gallons:	5000
Install Date:	05/01/1990
Date Tank Closed:	08/31/2015
Registered:	True
Tank Location:	Underground
Tank Type:	Fiberglass coated steel
Material Code:	0008
Common Name of Substance:	Diesel

Tightness Test Method:	20
Date Test:	07/01/1997
Next Test Date:	Not reported
Pipe Model:	Not reported
Modified By:	HDDUPIGN
Last Modified:	04/14/2017

Equipment Records:

C02 - Pipe Location - Underground/On-ground
F04 - Pipe External Protection - Fiberglass
L01 - Piping Leak Detection - Interstitial - Electronic Monitoring
G04 - Tank Secondary Containment - Double-Walled (Underground)
A00 - Tank Internal Protection - None
H01 - Tank Leak Detection - Interstitial - Electronic Monitoring
B04 - Tank External Protection - Fiberglass
D06 - Pipe Type - Fiberglass Reinforced Plastic (FRP)
I02 - Overfill - High Level Alarm
K01 - Spill Prevention - Catch Basin
E04 - Piping Secondary Containment - Double walled UG
J01 - Dispenser - Pressurized Dispenser

SPEEDWAY # 7812 (Continued) **U001835741**

AST:

Region:	STATE
DEC Region:	2
Site Status:	Unregulated/Closed
Facility Id:	2-297739
Program Type:	PBS
UTM X:	592732.71498
UTM Y:	4503833.77018
Expiration Date:	N/A
Site Type:	Retail Gasoline Sales

Affiliation Records:

Site Id:	13763
Affiliation Type:	Facility Operator
Company Name:	SPEEDWAY # 7812
Contact Type:	Not reported
Contact Name:	SITE MANAGER
Address1:	Not reported
Address2:	Not reported
City:	Not reported
State:	NN
Zip Code:	Not reported
Country Code:	001
Phone:	(718) 443-1545
EMail:	Not reported
Fax Number:	Not reported
Modified By:	HDDUPIGN
Date Last Modified:	2015-10-23

Site Id:	13763
Affiliation Type:	Emergency Contact
Company Name:	HESS RETAIL STORES LLC
Contact Type:	Not reported
Contact Name:	SCOTT FLEMING
Address1:	Not reported
Address2:	Not reported
City:	Not reported
State:	NN
Zip Code:	Not reported
Country Code:	999
Phone:	(937) 207-1832
EMail:	Not reported
Fax Number:	Not reported
Modified By:	MSALI
Date Last Modified:	2015-12-09

Site Id:	13763
Affiliation Type:	Facility Owner
Company Name:	SPEEDWAY LLC
Contact Type:	Not reported
Contact Name:	Not reported
Address1:	500 SPEEDWAY DRIVE
Address2:	Not reported
City:	ENON
State:	OH
Zip Code:	45323
Country Code:	001

SPEEDWAY # 7812 (Continued) **U001835741**

Phone:	(732) 738-2925
EMail:	Not reported
Fax Number:	Not reported
Modified By:	MXLAY
Date Last Modified:	2016-05-11

Site Id:	13763
Affiliation Type:	Mail Contact
Company Name:	SPEEDWAY LLC
Contact Type:	Not reported
Contact Name:	MICHAEL MATRI
Address1:	500 SPEEDWAY DRIVE
Address2:	Not reported
City:	ENON
State:	OH
Zip Code:	45323
Country Code:	001
Phone:	(732) 738-2925
EMail:	MMATRI@SPEEDWAY.COM
Fax Number:	Not reported
Modified By:	MRBARROW
Date Last Modified:	2018-04-12

Tank Info:

Tank Number:	0D6
Tank Id:	16154
Material Code:	0008
Common Name of Substance:	Diesel

Equipment Records:

G03 - Tank Secondary Containment - Vault (w/o access)
H00 - Tank Leak Detection - None
I00 - Overfill - None
A00 - Tank Internal Protection - None
B00 - Tank External Protection - None
C00 - Pipe Location - No Piping
D02 - Pipe Type - Galvanized Steel
F00 - Pipe External Protection - None
J02 - Dispenser - Suction Dispenser

Tank Location:	6
Tank Type:	Steel/Carbon Steel/Iron
Tank Status:	Closed - Removed
Pipe Model:	Not reported
Install Date:	11/01/1973
Capacity Gallons:	5000
Tightness Test Method:	NN
Date Test:	Not reported
Next Test Date:	Not reported
Date Tank Closed:	05/01/1990
Register:	True
Modified By:	TRANSLAT
Last Modified:	04/14/2017
Material Name:	diesel

SPEEDWAY # 7812 (Continued) **U001835741**

Tank Number: 0F8
Tank Id: 16156
Material Code: 9999
Common Name of Substance: Other

Equipment Records:

J02 - Dispenser - Suction Dispenser
A00 - Tank Internal Protection - None
G03 - Tank Secondary Containment - Vault (w/o access)
H00 - Tank Leak Detection - None
I00 - Overfill - None
B00 - Tank External Protection - None
C00 - Pipe Location - No Piping
D02 - Pipe Type - Galvanized Steel
F00 - Pipe External Protection - None

Tank Location: 6
Tank Type: Steel/Carbon Steel/Iron
Tank Status: Closed - Removed
Pipe Model: Not reported
Install Date: 11/01/1973
Capacity Gallons: 2000
Tightness Test Method: NN
Date Test: Not reported
Next Test Date: Not reported
Date Tank Closed: 05/01/1990
Register: True
Modified By: TRANSLAT
Last Modified: 04/14/2017
Material Name: other

Tank Number: 0P4
Tank Id: 16152
Material Code: 0009
Common Name of Substance: Gasoline

Equipment Records:

J02 - Dispenser - Suction Dispenser
H00 - Tank Leak Detection - None
I00 - Overfill - None
G03 - Tank Secondary Containment - Vault (w/o access)
A00 - Tank Internal Protection - None
B00 - Tank External Protection - None
C00 - Pipe Location - No Piping
D02 - Pipe Type - Galvanized Steel
F00 - Pipe External Protection - None

Tank Location: 6
Tank Type: Steel/Carbon Steel/Iron
Tank Status: Closed - Removed
Pipe Model: Not reported
Install Date: 11/01/1973
Capacity Gallons: 5000
Tightness Test Method: NN
Date Test: Not reported
Next Test Date: Not reported
Date Tank Closed: 05/01/1990

SPEEDWAY # 7812 (Continued) **U001835741**

Register: True
Modified By: TRANSLAT
Last Modified: 04/14/2017
Material Name: gasoline

Tank Number: 0P5
Tank Id: 16153
Material Code: 0009
Common Name of Substance: Gasoline

Equipment Records:
J02 - Dispenser - Suction Dispenser
B00 - Tank External Protection - None
C00 - Pipe Location - No Piping
D02 - Pipe Type - Galvanized Steel
F00 - Pipe External Protection - None
G03 - Tank Secondary Containment - Vault (w/o access)
H00 - Tank Leak Detection - None
I00 - Overfill - None
A00 - Tank Internal Protection - None
Tank Location: 6
Tank Type: Steel/Carbon Steel/Iron
Tank Status: Closed - Removed
Pipe Model: Not reported
Install Date: 11/01/1973
Capacity Gallons: 5000
Tightness Test Method: NN
Date Test: Not reported
Next Test Date: Not reported
Date Tank Closed: 05/01/1990
Register: True
Modified By: TRANSLAT
Last Modified: 04/14/2017
Material Name: gasoline

Tank Number: 0R1
Tank Id: 16149
Material Code: 0009
Common Name of Substance: Gasoline

Equipment Records:
I00 - Overfill - None
G03 - Tank Secondary Containment - Vault (w/o access)
H00 - Tank Leak Detection - None
J02 - Dispenser - Suction Dispenser
A00 - Tank Internal Protection - None
B00 - Tank External Protection - None
C00 - Pipe Location - No Piping
D02 - Pipe Type - Galvanized Steel
F00 - Pipe External Protection - None
Tank Location: 6
Tank Type: Steel/Carbon Steel/Iron
Tank Status: Closed - Removed
Pipe Model: Not reported

SPEEDWAY # 7812 (Continued) **U001835741**

Install Date: 11/01/1973
Capacity Gallons: 5000
Tightness Test Method: NN
Date Test: Not reported
Next Test Date: Not reported
Date Tank Closed: 05/01/1990
Register: True
Modified By: TRANSLAT
Last Modified: 04/14/2017
Material Name: gasoline

Tank Number: 0U2
Tank Id: 16150
Material Code: 0009
Common Name of Substance: Gasoline

Equipment Records:
J02 - Dispenser - Suction Dispenser
A00 - Tank Internal Protection - None
B00 - Tank External Protection - None
C00 - Pipe Location - No Piping
D02 - Pipe Type - Galvanized Steel
F00 - Pipe External Protection - None
G03 - Tank Secondary Containment - Vault (w/o access)
H00 - Tank Leak Detection - None
I00 - Overfill - None

Tank Location: 6
Tank Type: Steel/Carbon Steel/Iron
Tank Status: Closed - Removed
Pipe Model: Not reported
Install Date: 11/01/1973
Capacity Gallons: 5000
Tightness Test Method: NN
Date Test: Not reported
Next Test Date: Not reported
Date Tank Closed: 05/01/1990
Register: True
Modified By: TRANSLAT
Last Modified: 04/14/2017
Material Name: gasoline

Tank Number: 0U3
Tank Id: 16151
Material Code: 0009
Common Name of Substance: Gasoline

Equipment Records:
J02 - Dispenser - Suction Dispenser
B00 - Tank External Protection - None
C00 - Pipe Location - No Piping
D02 - Pipe Type - Galvanized Steel
F00 - Pipe External Protection - None
G03 - Tank Secondary Containment - Vault (w/o access)
H00 - Tank Leak Detection - None

SPEEDWAY # 7812 (Continued) **U001835741**

I00 - Overfill - None
A00 - Tank Internal Protection - None

Tank Location:	6
Tank Type:	Steel/Carbon Steel/Iron
Tank Status:	Closed - Removed
Pipe Model:	Not reported
Install Date:	11/01/1973
Capacity Gallons:	5000
Tightness Test Method:	NN
Date Test:	Not reported
Next Test Date:	Not reported
Date Tank Closed:	05/01/1990
Register:	True
Modified By:	TRANSLAT
Last Modified:	04/14/2017
Material Name:	gasoline

Tank Number:	0W7
Tank Id:	16155
Material Code:	9999
Common Name of Substance:	Other

Equipment Records:

J02 - Dispenser - Suction Dispenser
G03 - Tank Secondary Containment - Vault (w/o access)
H00 - Tank Leak Detection - None
I00 - Overfill - None
B00 - Tank External Protection - None
C00 - Pipe Location - No Piping
D02 - Pipe Type - Galvanized Steel
F00 - Pipe External Protection - None
A00 - Tank Internal Protection - None

Tank Location:	6
Tank Type:	Steel/Carbon Steel/Iron
Tank Status:	Closed - Removed
Pipe Model:	Not reported
Install Date:	11/01/1973
Capacity Gallons:	550
Tightness Test Method:	NN
Date Test:	Not reported
Next Test Date:	Not reported
Date Tank Closed:	05/01/1990
Register:	True
Modified By:	TRANSLAT
Last Modified:	04/14/2017
Material Name:	other

AB162 **HESS-MERIT STATION** **NY LTANKS** **S104514567**
North **1630-76 BUSHWICK AVE** **N/A**
1/8-1/4 **BROOKLYN, NY**
0.239 mi.
1263 ft. **Site 3 of 5 in cluster AB**

Relative:
Higher

Actual:
100 ft.

LTANKS:

Facility ID:	9704866
Site ID:	61682
Closed Date:	2003-03-18
Spill Number:	9704866
Spill Date:	1997-07-23
Spill Cause:	Tank Test Failure
Spill Source:	Gasoline Station or other PBS Facility
Spill Class:	B3
Cleanup Ceased:	Not reported
SWIS:	2401
Investigator:	SMSANGES
Referred To:	Not reported
Reported to Dept:	1997-07-23
CID:	257
Water Affected:	Not reported
Spill Notifier:	Tank Tester
Last Inspection:	Not reported
Recommended Penalty:	False
Meets Standard:	False
UST Involvement:	True
Remediation Phase:	0
Date Entered In Computer:	1997-07-23
Spill Record Last Update:	2003-04-08
Spiller Name:	ANY FORD
Spiller Company:	MERIT STATION
Spiller Address:	1630-76 BUSHWICK AVE
Spiller County:	001
Spiller Contact:	ANDY FORD
Spiller Phone:	(610) 527-7900
Spiller Extention:	Not reported
DEC Region:	2
DER Facility ID:	59940
DEC Memo:	"Prior to Sept, 2004 data translation this spill Lead_DEC Field was SANGESLAND "
Remarks:	"LEAKING GASKET ON MANWAY COVER"

All Materials:

Site ID:	61682
Operable Unit ID:	1050734
Operable Unit:	01
Material ID:	334104
Material Code:	0009
Material Name:	gasoline
Case No.:	Not reported
Material FA:	Petroleum
Quantity:	.00
Units:	G
Recovered:	.00
Oxygenate:	Not reported

Facility ID:	9704864
Site ID:	290955

HESS-MERIT STATION (Continued) **S104514567**

Closed Date:	2003-03-18
Spill Number:	9704864
Spill Date:	1997-07-23
Spill Cause:	Tank Test Failure
Spill Source:	Gasoline Station or other PBS Facility
Spill Class:	C4
Cleanup Ceased:	Not reported
SWIS:	2401
Investigator:	SMSANGES
Referred To:	Not reported
Reported to Dept:	1997-07-23
CID:	211
Water Affected:	Not reported
Spill Notifier:	Tank Tester
Last Inspection:	Not reported
Recommended Penalty:	False
Meets Standard:	False
UST Involvement:	True
Remediation Phase:	0
Date Entered In Computer:	1997-07-23
Spill Record Last Update:	2003-03-18
Spiller Name:	ANDY FORD
Spiller Company:	MERIT GAS STATION
Spiller Address:	1630-76 BUSHWICK AV
Spiller County:	001
Spiller Contact:	ANDY FORD
Spiller Phone:	(610) 527-7900
Spiller Extention:	Not reported
DEC Region:	2
DER Facility ID:	59940
DEC Memo:	"Prior to Sept, 2004 data translation this spill Lead_DEC Field was SANGESLAND "
Remarks:	"LEAK AT MANWAY CAUSED TANK TO FAIL / NO REPAIR MADE"

All TTF:

Facility ID:	9704864
Spill Number:	9704864
Spill Tank Test:	1545226
Site ID:	290955
Tank Number:	Not reported
Tank Size:	5000
Material:	0009
EPA UST:	Not reported
UST:	Not reported
Cause:	Not reported
Source:	Not reported
Test Method:	20
Test Method 2:	USTest 2000/P/LL plus USTest 2000/U
Leak Rate:	.00
Gross Fail:	Not reported
Modified By:	Spills
Last Modified Date:	Not reported

All Materials:

Site ID:	290955
Operable Unit ID:	1050730
Operable Unit:	01

HESS-MERIT STATION (Continued) **S104514567**

Material ID:	334102
Material Code:	0009
Material Name:	gasoline
Case No.:	Not reported
Material FA:	Petroleum
Quantity:	.00
Units:	G
Recovered:	.00
Oxygenate:	Not reported

S163 **CON EDISON SERVICE BOX: 17845** **RCRA NonGen / NLR** **1017772055**
WNW **1910 EASTERN PKWY** **NYP004490033**
1/8-1/4 **BROOKLYN, NY 11233**
0.242 mi.
1279 ft. **Site 5 of 6 in cluster S**

Relative:
Higher

Actual:
90 ft.

RCRA NonGen / NLR:

Date form received by agency:	05/04/2014
Facility name:	CON EDISON SERVICE BOX: 17845
Facility address:	1910 EASTERN PKWY BROOKLYN, NY 11233
EPA ID:	NYP004490033
Mailing address:	IRVING PL, 15TH FL NE NEW YORK, NY 10003
Contact:	THOMAS TEELING
Contact address:	Not reported Not reported
Contact country:	Not reported
Contact telephone:	212-460-3770
Contact email:	Not reported
EPA Region:	02
Classification:	Non-Generator
Description:	Handler: Non-Generators do not presently generate hazardous waste

Handler Activities Summary:

U.S. importer of hazardous waste:	No
Mixed waste (haz. and radioactive):	No
Recycler of hazardous waste:	No
Transporter of hazardous waste:	No
Treater, storer or disposer of HW:	No
Underground injection activity:	No
On-site burner exemption:	No
Furnace exemption:	No
Used oil fuel burner:	No
Used oil processor:	No
User oil refiner:	No
Used oil fuel marketer to burner:	No
Used oil Specification marketer:	No
Used oil transfer facility:	No
Used oil transporter:	No

Historical Generators:

Date form received by agency:	04/04/2014
Site name:	CON EDISON
Classification:	Small Quantity Generator

CON EDISON SERVICE BOX: 17845 (Continued) **1017772055**

Date form received by agency: 04/04/2014
Site name: CON EDISON
Classification: Not a generator, verified

Violation Status: No violations found

S164 **CON EDISON** **NY MANIFEST** **S116550610**
WNW **1910 EASTERN PKWY** **N/A**
1/8-1/4 **BROOKLYN, NY 11233**
0.242 mi.
1279 ft. **Site 6 of 6 in cluster S**

Relative:
Higher

Actual:
90 ft.

NY MANIFEST:
Country: USA
EPA ID: NYP004490033
Facility Status: Not reported
Location Address 1: 1918 EASTERN PKWY
Code: BP
Location Address 2: SB 17845
Total Tanks: Not reported
Location City: BROOKLYN
Location State: NY
Location Zip: 11233
Location Zip 4: Not reported

NY MANIFEST:
EPAID: NYP004490033
Mailing Name: CON EDISON
Mailing Contact: TOM TEELING
Mailing Address 1: 4 IRVING PLACE - 15TH FLOOR
Mailing Address 2: Not reported
Mailing City: NEW YORK
Mailing State: NY
Mailing Zip: 10003
Mailing Zip 4: Not reported
Mailing Country: USA
Mailing Phone: 2124603770

NY MANIFEST:
Document ID: Not reported
Manifest Status: Not reported
seq: Not reported
Year: 2014
Trans1 State ID: NJD003812047
Trans2 State ID: Not reported
Generator Ship Date: 04/04/2014
Trans1 Recv Date: 04/04/2014
Trans2 Recv Date: Not reported
TSD Site Recv Date: 04/08/2014
Part A Recv Date: Not reported
Part B Recv Date: Not reported
Generator EPA ID: NYP004490033
Trans1 EPA ID: Not reported
Trans2 EPA ID: Not reported
TSDF ID 1: NJD991291105
TSDF ID 2: Not reported
Manifest Tracking Number: 002407761GBF
Import Indicator: N
Export Indicator: N

CON EDISON (Continued) **S116550610**

Discr Quantity Indicator:	N
Discr Type Indicator:	N
Discr Residue Indicator:	N
Discr Partial Reject Indicator:	N
Discr Full Reject Indicator:	N
Manifest Ref Number:	Not reported
Alt Facility RCRA ID:	Not reported
Alt Facility Sign Date:	Not reported
MGMT Method Type Code:	H110
Waste Code:	Not reported
Waste Code:	Not reported
Waste Code:	Not reported
Waste Code:	Not reported
Waste Code:	Not reported
Waste Code:	Not reported
Quantity:	100
Units:	G - Gallons (liquids only)* (8.3 pounds)
Number of Containers:	1
Container Type:	TT - Cargo tank, tank trucks
Handling Method:	T Chemical, physical, or biological treatment.
Specific Gravity:	1
Waste Code:	D008
Waste Code 1_2:	Not reported
Waste Code 1_3:	Not reported
Waste Code 1_4:	Not reported
Waste Code 1_5:	Not reported
Waste Code 1_6:	Not reported

Click this hyperlink while viewing on your computer to access
-1 additional NY MANIFEST: record(s) in the EDR Site Report.

U165 **MTA NYCT - NEW YARD** **RCRA NonGen / NLR** **1004761525**
NNW **1925 BROADWAY** **FINDS** **NYR000087759**
1/8-1/4 **BROOKLYN, NY 11207** **ECHO**
0.243 mi. **NY MANIFEST**
1281 ft. **Site 4 of 6 in cluster U**

Relative: **Higher**
Actual: **98 ft.**

RCRA NonGen / NLR:

Date form received by agency:	01/01/2007
Facility name:	MTA NYCT - NEW YARD
Facility address:	1925 BROADWAY BLOCK 3474 LOT 10 BROOKLYN, NY 11207-1822
EPA ID:	NYR000087759
Mailing address:	JAY ST ROOM 819 BROOKLYN, NY 11201
Contact:	DENNIS RAMDAHIN
Contact address:	JAY ST ROOM 819 BROOKLYN, NY 11201
Contact country:	US
Contact telephone:	718-243-4581
Contact email:	Not reported
EPA Region:	02
Classification:	Non-Generator
Description:	Handler: Non-Generators do not presently generate hazardous waste

MTA NYCT - NEW YARD (Continued) **1004761525**

Owner/Operator Summary:
- Owner/operator name: NEW YORK CITY TRANSIT
- Owner/operator address: 370 JAY ST ROOM 819 BROOKLYN, NY 11201
- Owner/operator country: US
- Owner/operator telephone: 718-243-4581
- Owner/operator email: Not reported
- Owner/operator fax: Not reported
- Owner/operator extension: Not reported
- Legal status: Municipal
- Owner/Operator Type: Owner
- Owner/Op start date: Not reported
- Owner/Op end date: Not reported

- Owner/operator name: NEW YORK CITY TRANSIT
- Owner/operator address: 370 JAY ST ROOM 819 BROOKLYN, NY 11201
- Owner/operator country: US
- Owner/operator telephone: 718-243-4581
- Owner/operator email: Not reported
- Owner/operator fax: Not reported
- Owner/operator extension: Not reported
- Legal status: Municipal
- Owner/Operator Type: Operator
- Owner/Op start date: Not reported
- Owner/Op end date: Not reported

Handler Activities Summary:
- U.S. importer of hazardous waste: No
- Mixed waste (haz. and radioactive): No
- Recycler of hazardous waste: No
- Transporter of hazardous waste: No
- Treater, storer or disposer of HW: No
- Underground injection activity: No
- On-site burner exemption: No
- Furnace exemption: No
- Used oil fuel burner: No
- Used oil processor: No
- User oil refiner: No
- Used oil fuel marketer to burner: No
- Used oil Specification marketer: No
- Used oil transfer facility: No
- Used oil transporter: No

Historical Generators:
- Date form received by agency: 01/01/2006
- Site name: MTA NYCT - NEW YARD
- Classification: Not a generator, verified

- Date form received by agency: 07/07/2000
- Site name: MTA NYCT - NEW YARD
- Classification: Small Quantity Generator

. Waste code: NONE
. Waste name: None

MTA NYCT - NEW YARD (Continued) **1004761525**

Violation Status: No violations found

FINDS:

Registry ID: 110004563259

Environmental Interest/Information System

RCRAInfo is a national information system that supports the Resource Conservation and Recovery Act (RCRA) program through the tracking of events and activities related to facilities that generate, transport, and treat, store, or dispose of hazardous waste. RCRAInfo allows RCRA program staff to track the notification, permit, compliance, and corrective action activities required under RCRA.

Click this hyperlink while viewing on your computer to access additional FINDS: detail in the EDR Site Report.

ECHO:

Envid:	1004761525
Registry ID:	110004563259
DFR URL:	http://echo.epa.gov/detailed-facility-report?fid=110004563259

NY MANIFEST:

Country:	USA
EPA ID:	NYR000087759
Facility Status:	Not reported
Location Address 1:	370 JAY ST-RM 819
Code:	BP
Location Address 2:	Not reported
Total Tanks:	Not reported
Location City:	BROOKLYN
Location State:	NY
Location Zip:	11201
Location Zip 4:	Not reported

NY MANIFEST:

EPAID:	NYR000087759
Mailing Name:	NYCTA
Mailing Contact:	EDWARD HOPKINSON
Mailing Address 1:	370 JAY ST-RM 819
Mailing Address 2:	Not reported
Mailing City:	BROOKLYN
Mailing State:	NY
Mailing Zip:	11201
Mailing Zip 4:	Not reported
Mailing Country:	USA
Mailing Phone:	7182434227

NY MANIFEST:

Document ID:	NJA3180640
Manifest Status:	Not reported
seq:	01
Year:	2000
Trans1 State ID:	H10376
Trans2 State ID:	Not reported
Generator Ship Date:	08/24/2000

MTA NYCT - NEW YARD (Continued) **1004761525**

Trans1 Recv Date:	08/24/2000
Trans2 Recv Date:	Not reported
TSD Site Recv Date:	08/24/2000
Part A Recv Date:	Not reported
Part B Recv Date:	Not reported
Generator EPA ID:	NYR000087759
Trans1 EPA ID:	NJD003812047
Trans2 EPA ID:	Not reported
TSDF ID 1:	NJD002200046
TSDF ID 2:	Not reported
Manifest Tracking Number:	Not reported
Import Indicator:	Not reported
Export Indicator:	Not reported
Discr Quantity Indicator:	Not reported
Discr Type Indicator:	Not reported
Discr Residue Indicator:	Not reported
Discr Partial Reject Indicator:	Not reported
Discr Full Reject Indicator:	Not reported
Manifest Ref Number:	Not reported
Alt Facility RCRA ID:	Not reported
Alt Facility Sign Date:	Not reported
MGMT Method Type Code:	Not reported
Waste Code:	D008 - LEAD 5.0 MG/L TCLP
Waste Code:	Not reported
Waste Code:	Not reported
Waste Code:	Not reported
Waste Code:	Not reported
Waste Code:	Not reported
Quantity:	13085
Units:	P - Pounds
Number of Containers:	026
Container Type:	DM - Metal drums, barrels
Handling Method:	T Chemical, physical, or biological treatment.
Specific Gravity:	01.00

Click this hyperlink while viewing on your computer to access
-1 additional NY MANIFEST: record(s) in the EDR Site Report.

W166 **CON EDISON** **NY MANIFEST** **S117060732**
WSW **2346 PACIFIC ST** **N/A**
1/8-1/4 **BROOKLYN, NY 11233**
0.243 mi.
1285 ft. **Site 3 of 4 in cluster W**

Relative: **Higher**

Actual: **72 ft.**

NY MANIFEST:

Country:	USA
EPA ID:	NYP004529723
Facility Status:	Not reported
Location Address 1:	2346 PACIFIC ST
Code:	BP
Location Address 2:	SB33415
Total Tanks:	Not reported
Location City:	BROOKLYN
Location State:	NY
Location Zip:	11201
Location Zip 4:	Not reported

CON EDISON (Continued) **S117060732**

NY MANIFEST:

EPAID:	NYP004529723
Mailing Name:	CON EDISON
Mailing Contact:	CON EDISON
Mailing Address 1:	4 IRVING PL
Mailing Address 2:	15TH FL
Mailing City:	NEW YORK
Mailing State:	NY
Mailing Zip:	10003
Mailing Zip 4:	Not reported
Mailing Country:	USA
Mailing Phone:	Not reported

NY MANIFEST:

Document ID:	Not reported
Manifest Status:	Not reported
seq:	Not reported
Year:	2014
Trans1 State ID:	NJD003812047
Trans2 State ID:	Not reported
Generator Ship Date:	05/13/2014
Trans1 Recv Date:	05/13/2014
Trans2 Recv Date:	Not reported
TSD Site Recv Date:	05/14/2014
Part A Recv Date:	Not reported
Part B Recv Date:	Not reported
Generator EPA ID:	NYP004529723
Trans1 EPA ID:	Not reported
Trans2 EPA ID:	Not reported
TSDF ID 1:	NJD991291105
TSDF ID 2:	Not reported
Manifest Tracking Number:	002422347GBF
Import Indicator:	N
Export Indicator:	N
Discr Quantity Indicator:	N
Discr Type Indicator:	N
Discr Residue Indicator:	N
Discr Partial Reject Indicator:	N
Discr Full Reject Indicator:	N
Manifest Ref Number:	Not reported
Alt Facility RCRA ID:	Not reported
Alt Facility Sign Date:	Not reported
MGMT Method Type Code:	H110
Waste Code:	Not reported
Waste Code:	Not reported
Waste Code:	Not reported
Waste Code:	Not reported
Waste Code:	Not reported
Waste Code:	Not reported
Quantity:	80
Units:	G - Gallons (liquids only)* (8.3 pounds)
Number of Containers:	1
Container Type:	TT - Cargo tank, tank trucks
Handling Method:	T Chemical, physical, or biological treatment.
Specific Gravity:	1
Waste Code:	D008

CON EDISON (Continued) **S117060732**

Waste Code 1_2:	Not reported
Waste Code 1_3:	Not reported
Waste Code 1_4:	Not reported
Waste Code 1_5:	Not reported
Waste Code 1_6:	Not reported

Click this hyperlink while viewing on your computer to access
-1 additional NY MANIFEST: record(s) in the EDR Site Report.

W167 **CON EDISON SERVICE BOX: 33415** **RCRA NonGen / NLR** **1017775147**
WSW **2346 PACIFIC ST** **NYP004529723**
1/8-1/4 **BROOKLYN, NY 11233**
0.243 mi.
1285 ft. **Site 4 of 4 in cluster W**

Relative:
Higher

Actual:
72 ft.

RCRA NonGen / NLR:

Date form received by agency:	06/13/2014
Facility name:	CON EDISON SERVICE BOX: 33415
Facility address:	2346 PACIFIC ST BROOKLYN, NY 11233
EPA ID:	NYP004529723
Mailing address:	IRVING PL, 15TH FL NE NEW YORK, NY 10003
Contact:	THOMAS TEELING
Contact address:	Not reported Not reported
Contact country:	Not reported
Contact telephone:	212-460-3770
Contact email:	Not reported
EPA Region:	02
Classification:	Non-Generator
Description:	Handler: Non-Generators do not presently generate hazardous waste

Handler Activities Summary:

U.S. importer of hazardous waste:	No
Mixed waste (haz. and radioactive):	No
Recycler of hazardous waste:	No
Transporter of hazardous waste:	No
Treater, storer or disposer of HW:	No
Underground injection activity:	No
On-site burner exemption:	No
Furnace exemption:	No
Used oil fuel burner:	No
Used oil processor:	No
User oil refiner:	No
Used oil fuel marketer to burner:	No
Used oil Specification marketer:	No
Used oil transfer facility:	No
Used oil transporter:	No

Historical Generators:

Date form received by agency:	05/13/2014
Site name:	CON EDISON
Classification:	Small Quantity Generator

Date form received by agency: 05/13/2014

CON EDISON SERVICE BOX: 33415 (Continued) **1017775147**

Site name: CON EDISON
Classification: Not a generator, verified

Violation Status: No violations found

V168 **WARTBURG LUTHERAN HOME FOR THE AGING** **NY LTANKS** **S110045457**
East **50 SHEFFIELD AVENUE** **N/A**
1/8-1/4 **BROOKLYN, NY 11207**
0.244 mi.
1288 ft. **Site 2 of 5 in cluster V**

Relative: LTANKS:
Lower

Actual: Facility ID:	0908501
59 ft. Site ID:	421105
Closed Date:	2010-01-15
Spill Number:	0908501
Spill Date:	2009-10-28
Spill Cause:	Tank Test Failure
Spill Source:	Commercial/Industrial
Spill Class:	C3
Cleanup Ceased:	Not reported
SWIS:	2401
Investigator:	LXZIELIN
Referred To:	Not reported
Reported to Dept:	2009-10-28
CID:	Not reported
Water Affected:	Not reported
Spill Notifier:	Other
Last Inspection:	Not reported
Recommended Penalty:	False
Meets Standard:	False
UST Involvement:	False
Remediation Phase:	0
Date Entered In Computer:	2009-10-28
Spill Record Last Update:	2010-06-30
Spiller Name:	Not reported
Spiller Company:	WARTBURG LUTHERAN HOME FOR THE AGING
Spiller Address:	Not reported
Spiller County:	999
Spiller Contact:	NICK CANONICO-= NOVA CONSULTING NORTHEAST
Spiller Phone:	(516) 352-3233
Spiller Extention:	Not reported
DEC Region:	2
DER Facility ID:	5331
DEC Memo:	"10/29/09-Vought-Primary off-hours responder. Vought called Nova Consulting (Nick Canonico 516-352-3233) and left message to return call to DEC. As per PBS #2-15884, site has one 1500-gallon diesel UST and site owner info is: Mr. Barry Frankenstein Wartburg Lutheran Home For the Aging 50 Sheffield Avenue Brooklyn, NY 11207 Ph: 718-345-2273 Fax: (718)485-9236 Vought sent TTF with cc to Canonico via email. Spill assigned to DEC Krimgold as site is PBS site. Vought received email reply from Canonico that two tanks failed (one wet and one dry leak). Vought required PBS registration to be updated and that tank with wet leak be emptied immediately to prevent release to soil and or groundwater. Requested confirmation from Canonico that UST will be emptied. 01/15/10. J. Krimgold reviewed the letter report submitted by Pro Test Env. dated Dec. 28, 2009. According to the report the tank failed due to the old abandoned fill line. The line was disconnected and tank retested and passed. During line and tank top

WARTBURG LUTHERAN HOME FOR THE AGING (Continued) **S110045457**

excavation no contamination was found. Case closed."
Remarks: "underground tank test failure. removal- investigation will be done."

All Materials:
Site ID: 421105
Operable Unit ID: 1177040
Operable Unit: 01
Material ID: 2169782
Material Code: 0008
Material Name: diesel
Case No.: Not reported
Material FA: Petroleum
Quantity: Not reported
Units: Not reported
Recovered: Not reported
Oxygenate: Not reported

V169 **WARTBURG LUTHERAN HOME FOR THE AGING** **NY UST** **U000396960**
East **50 SHEFFIELD AVENUE** **N/A**
1/8-1/4 **BROOKLYN, NY 11207**
0.244 mi.
1288 ft. **Site 3 of 5 in cluster V**

Relative: **Lower**
Actual: **59 ft.**

UST:
Id/Status: 2-158844 / Unregulated/Closed
Program Type: PBS
Region: STATE
DEC Region: 2
Expiration Date: N/A
UTM X: 593137.40689
UTM Y: 4503356.20311
Site Type: Other

Affiliation Records:
Site Id: 5338
Affiliation Type: Facility Owner
Company Name: WARTBURG LUTHERAN HOME FOR THE AGING
Contact Type: DIRECTOR OF FACILITIES
Contact Name: BARRY FRANKENSTEIN
Address1: 50 SHEFFIELD AVENUE
Address2: Not reported
City: BROOKLYN
State: NY
Zip Code: 11207
Country Code: 001
Phone: (718) 345-2273
EMail: Not reported
Fax Number: Not reported
Modified By: NRLOMBAR
Date Last Modified: 2008-07-31

Site Id: 5338
Affiliation Type: Mail Contact
Company Name: WARTBURG LUTHERAN HOME FOR THE AGING
Contact Type: DIRECTOR OF FACILITIES
Contact Name: BARRY FRANKENSTEIN
Address1: 50 SHEFFIELD AVENUE
Address2: Not reported

WARTBURG LUTHERAN HOME FOR THE AGING (Continued) **U000396960**

City:	BROOKLYN
State:	NY
Zip Code:	11207
Country Code:	001
Phone:	(718) 345-2273
EMail:	Not reported
Fax Number:	Not reported
Modified By:	NRLOMBAR
Date Last Modified:	2008-07-31

Site Id:	5338
Affiliation Type:	Facility Operator
Company Name:	WARTBURG LUTHERAN HOME FOR THE AGING
Contact Type:	Not reported
Contact Name:	BARRY FRANKENSTEIN
Address1:	Not reported
Address2:	Not reported
City:	Not reported
State:	NN
Zip Code:	Not reported
Country Code:	999
Phone:	(718) 345-2273
EMail:	Not reported
Fax Number:	Not reported
Modified By:	NRLOMBAR
Date Last Modified:	2008-07-31

Site Id:	5338
Affiliation Type:	Emergency Contact
Company Name:	WARTBURG LUTHERAN HOME FOR THE AGING
Contact Type:	Not reported
Contact Name:	BARRY FRANKENSTEIN
Address1:	Not reported
Address2:	Not reported
City:	Not reported
State:	NN
Zip Code:	Not reported
Country Code:	999
Phone:	(718) 345-2273
EMail:	Not reported
Fax Number:	Not reported
Modified By:	NRLOMBAR
Date Last Modified:	2008-07-31

Tank Info:

Tank Number:	001
Tank ID:	8549
Tank Status:	Closed - In Place
Material Name:	Closed - In Place
Capacity Gallons:	1500
Install Date:	02/01/1972
Date Tank Closed:	12/08/2009
Registered:	True
Tank Location:	Underground
Tank Type:	Steel/carbon steel
Material Code:	0001

WARTBURG LUTHERAN HOME FOR THE AGING (Continued) **U000396960**

Common Name of Substance: #2 Fuel Oil (On-Site Consumption)

Tightness Test Method: 21
Date Test: 02/12/2007
Next Test Date: Not reported
Pipe Model: Not reported
Modified By: MSBAPTIS
Last Modified: 04/14/2017

Equipment Records:

I04 - Overfill - Product Level Gauge (A/G)
H04 - Tank Leak Detection - Groundwater Well
B00 - Tank External Protection - None
C00 - Pipe Location - No Piping
G00 - Tank Secondary Containment - None
J02 - Dispenser - Suction Dispenser
F06 - Pipe External Protection - Wrapped
A00 - Tank Internal Protection - None
D01 - Pipe Type - Steel/Carbon Steel/Iron

Tank Number: 002
Tank ID: 232199
Tank Status: In Service
Material Name: In Service
Capacity Gallons: 1000
Install Date: 01/01/1996
Date Tank Closed: Not reported
Registered: True
Tank Location: Underground
Tank Type: Steel/carbon steel
Material Code: 0001
Common Name of Substance: #2 Fuel Oil (On-Site Consumption)

Tightness Test Method: 21
Date Test: 12/23/2009
Next Test Date: Not reported
Pipe Model: Not reported
Modified By: BKFALVEY
Last Modified: 04/14/2017

Equipment Records:

I04 - Overfill - Product Level Gauge (A/G)
B00 - Tank External Protection - None
C00 - Pipe Location - No Piping
H04 - Tank Leak Detection - Groundwater Well
F06 - Pipe External Protection - Wrapped
G00 - Tank Secondary Containment - None
J02 - Dispenser - Suction Dispenser
A00 - Tank Internal Protection - None
D01 - Pipe Type - Steel/Carbon Steel/Iron

V170 **SHINY CARWASH AND LUBE CTR INC** **NY AST** **A100293116**
East **2591 ATLANTIC AVENUE** **N/A**
1/8-1/4 **BROOKLYN, NY 11207**
0.244 mi.
1289 ft. **Site 4 of 5 in cluster V**

Relative:
Lower

Actual:
58 ft.

AST:

Region:	STATE
DEC Region:	2
Site Status:	Active
Facility Id:	2-609840
Program Type:	PBS
UTM X:	593075.80981
UTM Y:	4503347.54837
Expiration Date:	12/21/2017
Site Type:	Other

Affiliation Records:

Site Id:	337283
Affiliation Type:	Facility Operator
Company Name:	SHINY CARWASH AND LUBE CTR INC
Contact Type:	Not reported
Contact Name:	FRADI VALDEZ
Address1:	Not reported
Address2:	Not reported
City:	Not reported
State:	NN
Zip Code:	Not reported
Country Code:	001
Phone:	(718) 947-1169
EMail:	Not reported
Fax Number:	Not reported
Modified By:	CGFREEDM
Date Last Modified:	2014-11-20

Site Id:	337283
Affiliation Type:	Mail Contact
Company Name:	SHINY CARWASH AND LUBE CTR INC
Contact Type:	Not reported
Contact Name:	FRADI VALDEZ
Address1:	2591 ATLANTIC AVENUE
Address2:	Not reported
City:	BROOKLYN
State:	NY
Zip Code:	11207
Country Code:	001
Phone:	(718) 947-1169
EMail:	Not reported
Fax Number:	Not reported
Modified By:	CGFREEDM
Date Last Modified:	2014-11-20

Site Id:	337283
Affiliation Type:	Emergency Contact
Company Name:	2591 ATLANTIC AVE LLC
Contact Type:	Not reported
Contact Name:	FRADI VALDEZ
Address1:	Not reported
Address2:	Not reported
City:	Not reported

SHINY CARWASH AND LUBE CTR INC (Continued) **A100293116**

State: NN
Zip Code: Not reported
Country Code: 999
Phone: (347) 461-6153
EMail: Not reported
Fax Number: Not reported
Modified By: CGFREEDM
Date Last Modified: 2014-11-20

Site Id: 337283
Affiliation Type: Facility Owner
Company Name: 2591 ATLANTIC AVE LLC
Contact Type: Not reported
Contact Name: Not reported
Address1: 2591 ATLANTIC AVE
Address2: Not reported
City: BROOKLYN
State: NY
Zip Code: 11207
Country Code: 001
Phone: (917) 685-0643
EMail: Not reported
Fax Number: Not reported
Modified By: HDDUPIGN
Date Last Modified: 2015-10-23

Tank Info:

Tank Number: 1A
Tank Id: 181906
Material Code: 0013
Common Name of Substance: Lube Oil

Equipment Records:

F02 - Pipe External Protection - Original Sacrificial Anode
G01 - Tank Secondary Containment - Diking (Aboveground)
J03 - Dispenser - Gravity
F06 - Pipe External Protection - Wrapped
C01 - Pipe Location - Aboveground
I04 - Overfill - Product Level Gauge (A/G)
B01 - Tank External Protection - Painted/Asphalt Coating
D01 - Pipe Type - Steel/Carbon Steel/Iron
K00 - Spill Prevention - None
H02 - Tank Leak Detection - Interstitial - Manual Monitoring
A01 - Tank Internal Protection - Epoxy Liner
E00 - Piping Secondary Containment - None
L02 - Piping Leak Detection - Interstitial - Manual Monitoring

Tank Location: 2
Tank Type: Steel/Carbon Steel/Iron
Tank Status: In Service
Pipe Model: Not reported
Install Date: 01/01/2004
Capacity Gallons: 1500
Tightness Test Method: NN
Date Test: Not reported
Next Test Date: Not reported

SHINY CARWASH AND LUBE CTR INC (Continued) **A100293116**

Date Tank Closed:	Not reported
Register:	True
Modified By:	CGFREEDM
Last Modified:	04/14/2017
Material Name:	lube oil

Tank Number:	1B
Tank Id:	181909
Material Code:	0022
Common Name of Substance:	Waste Oil/Used Oil

Equipment Records:

G01 - Tank Secondary Containment - Diking (Aboveground)
J03 - Dispenser - Gravity
F06 - Pipe External Protection - Wrapped
H02 - Tank Leak Detection - Interstitial - Manual Monitoring
K00 - Spill Prevention - None
I04 - Overfill - Product Level Gauge (A/G)
F02 - Pipe External Protection - Original Sacrificial Anode
A01 - Tank Internal Protection - Epoxy Liner
E00 - Piping Secondary Containment - None
C01 - Pipe Location - Aboveground
B01 - Tank External Protection - Painted/Asphalt Coating
D01 - Pipe Type - Steel/Carbon Steel/Iron
L02 - Piping Leak Detection - Interstitial - Manual Monitoring

Tank Location:	2
Tank Type:	Steel/Carbon Steel/Iron
Tank Status:	In Service
Pipe Model:	Not reported
Install Date:	01/01/2004
Capacity Gallons:	1500
Tightness Test Method:	NN
Date Test:	Not reported
Next Test Date:	Not reported
Date Tank Closed:	Not reported
Register:	True
Modified By:	CGFREEDM
Last Modified:	04/14/2017
Material Name:	waste oil/used oil

Tank Number:	2A
Tank Id:	181905
Material Code:	0012
Common Name of Substance:	Kerosene [#1 Fuel Oil] (On-Site Consumption)

Equipment Records:

F02 - Pipe External Protection - Original Sacrificial Anode
G01 - Tank Secondary Containment - Diking (Aboveground)
J03 - Dispenser - Gravity
F06 - Pipe External Protection - Wrapped
K00 - Spill Prevention - None
B01 - Tank External Protection - Painted/Asphalt Coating
D01 - Pipe Type - Steel/Carbon Steel/Iron
A01 - Tank Internal Protection - Epoxy Liner

SHINY CARWASH AND LUBE CTR INC (Continued) **A100293116**

E00 - Piping Secondary Containment - None
H02 - Tank Leak Detection - Interstitial - Manual Monitoring
I04 - Overfill - Product Level Gauge (A/G)
C01 - Pipe Location - Aboveground
L02 - Piping Leak Detection - Interstitial - Manual Monitoring

Tank Location:	2
Tank Type:	Steel/Carbon Steel/Iron
Tank Status:	In Service
Pipe Model:	Not reported
Install Date:	01/01/2004
Capacity Gallons:	1000
Tightness Test Method:	NN
Date Test:	Not reported
Next Test Date:	Not reported
Date Tank Closed:	Not reported
Register:	True
Modified By:	HDDUPIGN
Last Modified:	04/14/2017
Material Name:	lube oil

Tank Number:	2B
Tank Id:	181907
Material Code:	0013
Common Name of Substance:	Lube Oil

Equipment Records:

L02 - Piping Leak Detection - Interstitial - Manual Monitoring
F02 - Pipe External Protection - Original Sacrificial Anode
G01 - Tank Secondary Containment - Diking (Aboveground)
J03 - Dispenser - Gravity
F06 - Pipe External Protection - Wrapped
C01 - Pipe Location - Aboveground
I04 - Overfill - Product Level Gauge (A/G)
H02 - Tank Leak Detection - Interstitial - Manual Monitoring
A01 - Tank Internal Protection - Epoxy Liner
E00 - Piping Secondary Containment - None
B01 - Tank External Protection - Painted/Asphalt Coating
D01 - Pipe Type - Steel/Carbon Steel/Iron
K00 - Spill Prevention - None

Tank Location:	2
Tank Type:	Steel/Carbon Steel/Iron
Tank Status:	In Service
Pipe Model:	Not reported
Install Date:	01/01/2004
Capacity Gallons:	1000
Tightness Test Method:	NN
Date Test:	Not reported
Next Test Date:	Not reported
Date Tank Closed:	Not reported
Register:	True
Modified By:	HDDUPIGN
Last Modified:	04/14/2017
Material Name:	transmission fluid

Tank Number:	2C

SHINY CARWASH AND LUBE CTR INC (Continued) **A100293116**

Tank Id: 181908
Material Code: 0013
Common Name of Substance: Lube Oil

Equipment Records:

L02 - Piping Leak Detection - Interstitial - Manual Monitoring
F02 - Pipe External Protection - Original Sacrificial Anode
G01 - Tank Secondary Containment - Diking (Aboveground)
F06 - Pipe External Protection - Wrapped
C01 - Pipe Location - Aboveground
I04 - Overfill - Product Level Gauge (A/G)
A01 - Tank Internal Protection - Epoxy Liner
E00 - Piping Secondary Containment - None
H02 - Tank Leak Detection - Interstitial - Manual Monitoring
B01 - Tank External Protection - Painted/Asphalt Coating
D01 - Pipe Type - Steel/Carbon Steel/Iron
K00 - Spill Prevention - None

Tank Location: 2
Tank Type: Steel/Carbon Steel/Iron
Tank Status: In Service
Pipe Model: Not reported
Install Date: 01/01/2004
Capacity Gallons: 1500
Tightness Test Method: NN
Date Test: Not reported
Next Test Date: Not reported
Date Tank Closed: Not reported
Register: True
Modified By: HDDUPIGN
Last Modified: 04/14/2017
Material Name: lube oil

Tank Number: 3
Tank Id: 253588

Equipment Records:

L02 - Piping Leak Detection - Interstitial - Manual Monitoring
H02 - Tank Leak Detection - Interstitial - Manual Monitoring
A01 - Tank Internal Protection - Epoxy Liner
E00 - Piping Secondary Containment - None
F06 - Pipe External Protection - Wrapped
C01 - Pipe Location - Aboveground
I04 - Overfill - Product Level Gauge (A/G)
F02 - Pipe External Protection - Original Sacrificial Anode
G01 - Tank Secondary Containment - Diking (Aboveground)
J03 - Dispenser - Gravity
B01 - Tank External Protection - Painted/Asphalt Coating
D01 - Pipe Type - Steel/Carbon Steel/Iron
K00 - Spill Prevention - None

Tank Location: 2
Tank Type: Steel/Carbon Steel/Iron
Tank Status: In Service
Pipe Model: Not reported
Install Date: 12/23/2013
Capacity Gallons: 1000
Tightness Test Method: NN

SHINY CARWASH AND LUBE CTR INC (Continued) **A100293116**

Date Test:	Not reported
Next Test Date:	Not reported
Date Tank Closed:	Not reported
Register:	True
Modified By:	HDDUPIGN
Last Modified:	04/14/2017
Material Name:	lube oil

V171 **SHINY CAR WASH & LUBE CTR. INC.** **NY CBS** **S109581137**
East **2591 ATLANTIC AVE** **NY Spills** **N/A**
1/8-1/4 **BROOKLYN, NY 11207**
0.244 mi.
1289 ft. **Site 5 of 5 in cluster V**

Relative: **Lower**
Actual: **58 ft.**

CBS:

CBS Number:	2-000511
Program Type:	CBS
Facility Status:	Unregulated/Closed
Expiration Date:	Not reported
Dec Region:	2
UTMX:	593095.37196
UTMY:	4503371.61934

SPILLS:

Facility ID:	0813719
Facility Type:	ER
Spill Number:	0813719
DER Facility ID:	360633
Site ID:	411415
DEC Region:	2
Closed Date:	2009-03-19
Spill Cause:	Unknown
Spill Class:	D5
SWIS:	2401
Spill Date:	2009-03-19
Investigator:	smsanges
Referred To:	Not reported
Reported to Dept:	2009-03-19
CID:	Not reported
Water Affected:	Not reported
Spill Source:	Commercial/Industrial
Spill Notifier:	Citizen
Cleanup Ceased:	Not reported
Cleanup Meets Std:	False
Last Inspection:	Not reported
Recommended Penalty:	Not reported
UST Trust:	False
Remediation Phase:	0
Date Entered In Computer:	2009-03-19
Spill Record Last Update:	2009-03-19
Spiller Name:	NONE
Spiller Company:	UNKNOWN
Spiller Address:	2591 ATLANTIC AVE
Spiller Company:	999
Contact Name:	NONE
DEC Memo:	"Sanitation will sand it - spill is approx 1 pt."
Remarks:	"Oil stain on sidewalk."

SHINY CAR WASH & LUBE CTR. INC. (Continued) **S109581137**

All Materials:
- Site ID: 411415
- Operable Unit ID: 1167889
- Operable Unit: 01
- Material ID: 2159514
- Material Code: 0066A
- Material Name: unknown petroleum
- Case No.: Not reported
- Material FA: Petroleum
- Quantity: 1.00
- Units: G
- Recovered: Not reported
- Oxygenate: Not reported

172
SW
1/8-1/4
0.244 mi.
1290 ft.

Relative:
Lower

Actual:
61 ft.

GRAFTON REALTY CORP. **NY AST** **A100300594**
1660 EAST NEW YORK AVENUE **N/A**
BROOKLYN, NY 11212

AST:
- Region: STATE
- DEC Region: 2
- Site Status: Unregulated/Closed
- Facility Id: 2-082570
- Program Type: PBS
- UTM X: 592389.14277
- UTM Y: 4503079.68658
- Expiration Date: N/A
- Site Type: Other

Affiliation Records:
- Site Id: 1796
- Affiliation Type: Facility Owner
- Company Name: RENE ZETRENNE
- Contact Type: Not reported
- Contact Name: Not reported
- Address1: 1478 PITKIN AVE
- Address2: Not reported
- City: BROOKLYN
- State: NY
- Zip Code: 11212
- Country Code: 001
- Phone: Not reported
- EMail: Not reported
- Fax Number: Not reported
- Modified By: TRANSLAT
- Date Last Modified: 2004-03-04

- Site Id: 1796
- Affiliation Type: Mail Contact
- Company Name: RENE ZETRENNE
- Contact Type: Not reported
- Contact Name: Not reported
- Address1: 1478 PITKIN AVENUE
- Address2: Not reported
- City: BROOKLYN

GRAFTON REALTY CORP. (Continued) **A100300594**

State: NY
Zip Code: 11212
Country Code: 001
Phone: Not reported
EMail: Not reported
Fax Number: Not reported
Modified By: TRANSLAT
Date Last Modified: 2004-03-04

Site Id: 1796
Affiliation Type: Facility Operator
Company Name: GRAFTON REALTY CORP.
Contact Type: Not reported
Contact Name: N/A
Address1: Not reported
Address2: Not reported
City: Not reported
State: NN
Zip Code: Not reported
Country Code: 001
Phone: Not reported
EMail: Not reported
Fax Number: Not reported
Modified By: TRANSLAT
Date Last Modified: 2004-03-04

Site Id: 1796
Affiliation Type: Emergency Contact
Company Name: RENE ZETRENNE
Contact Type: Not reported
Contact Name: N/AMJR HOLDING CORPORATION
Address1: Not reported
Address2: Not reported
City: Not reported
State: NN
Zip Code: Not reported
Country Code: 001
Phone: Not reported
EMail: Not reported
Fax Number: Not reported
Modified By: TRANSLAT
Date Last Modified: 2004-03-04

Tank Info:

Tank Number: 001
Tank Id: 3008
Material Code: 0001
Common Name of Substance: #2 Fuel Oil (On-Site Consumption)

Equipment Records:

B00 - Tank External Protection - None
C00 - Pipe Location - No Piping
F00 - Pipe External Protection - None
G00 - Tank Secondary Containment - None
J02 - Dispenser - Suction Dispenser

GRAFTON REALTY CORP. (Continued) **A100300594**

I04 - Overfill - Product Level Gauge (A/G)
A00 - Tank Internal Protection - None
D01 - Pipe Type - Steel/Carbon Steel/Iron
H00 - Tank Leak Detection - None

Tank Location:	3
Tank Type:	Steel/Carbon Steel/Iron
Tank Status:	Closed - Removed
Pipe Model:	Not reported
Install Date:	Not reported
Capacity Gallons:	2000
Tightness Test Method:	NN
Date Test:	Not reported
Next Test Date:	Not reported
Date Tank Closed:	Not reported
Register:	True
Modified By:	TRANSLAT
Last Modified:	04/14/2017
Material Name:	#2 fuel oil (on-site consumption)

AB173 **SLS CAR WASH, INC.** **NY AST** **A100300284**
North **1650 BUSHWICK AVENUE** **N/A**
1/8-1/4 **BROOKLYN, NY 11207**
0.245 mi.
1292 ft. **Site 4 of 5 in cluster AB**

Relative:
Higher

Actual:
103 ft.

AST:

Region:	STATE
DEC Region:	2
Site Status:	Active
Facility Id:	2-610338
Program Type:	PBS
UTM X:	592771.42844
UTM Y:	4503829.81242
Expiration Date:	11/01/2016
Site Type:	Auto Service/Repair (No Gasoline Sales)

Affiliation Records:

Site Id:	370439
Affiliation Type:	Mail Contact
Company Name:	SLS CAR WASH, INC.
Contact Type:	Not reported
Contact Name:	VAL SANTOS
Address1:	1650 BUSHWICK AVENUE
Address2:	Not reported
City:	BROOKLYN
State:	NY
Zip Code:	11207
Country Code:	001
Phone:	(718) 919-4100
EMail:	Not reported
Fax Number:	Not reported
Modified By:	MSBAPTIS
Date Last Modified:	2011-09-08

Site Id:	370439
Affiliation Type:	Facility Operator
Company Name:	SLS CAR WASH, INC.
Contact Type:	Not reported

SLS CAR WASH, INC. (Continued) **A100300284**

Contact Name:	DEXTER
Address1:	Not reported
Address2:	Not reported
City:	Not reported
State:	NN
Zip Code:	Not reported
Country Code:	001
Phone:	(718) 919-4100
EMail:	Not reported
Fax Number:	Not reported
Modified By:	MSBAPTIS
Date Last Modified:	2011-09-07

Site Id:	370439
Affiliation Type:	Emergency Contact
Company Name:	VALDEMIRO SANTOS
Contact Type:	Not reported
Contact Name:	VAL SANTOS
Address1:	Not reported
Address2:	Not reported
City:	Not reported
State:	NN
Zip Code:	Not reported
Country Code:	999
Phone:	(718) 919-4100
EMail:	Not reported
Fax Number:	Not reported
Modified By:	MSBAPTIS
Date Last Modified:	2011-09-07

Site Id:	370439
Affiliation Type:	Facility Owner
Company Name:	VALDEMIRO SANTOS
Contact Type:	VICE PRESIDENT
Contact Name:	VAL SANTOS
Address1:	4 PATTERSON RD
Address2:	Not reported
City:	POUND RIDGE
State:	NY
Zip Code:	10576
Country Code:	001
Phone:	(718) 919-4100
EMail:	Not reported
Fax Number:	Not reported
Modified By:	MSBAPTIS
Date Last Modified:	2011-09-07

Tank Info:

Tank Number:	1
Tank Id:	213569
Material Code:	0022
Common Name of Substance:	Waste Oil/Used Oil

Equipment Records:

I04 - Overfill - Product Level Gauge (A/G)

SLS CAR WASH, INC. (Continued) **A100300284**

C01 - Pipe Location - Aboveground
H06 - Tank Leak Detection - Impervious Barrier/Concrete Pad (A/G)
L00 - Piping Leak Detection - None
B09 - Tank External Protection - Urethane
E02 - Piping Secondary Containment - Vault (with Access)
F00 - Pipe External Protection - None
K00 - Spill Prevention - None
D01 - Pipe Type - Steel/Carbon Steel/Iron
A00 - Tank Internal Protection - None
J02 - Dispenser - Suction Dispenser
G02 - Tank Secondary Containment - Vault (w/access)

Tank Location:	3
Tank Type:	Steel/Carbon Steel/Iron
Tank Status:	In Service
Pipe Model:	Not reported
Install Date:	11/01/2001
Capacity Gallons:	1500
Tightness Test Method:	NN
Date Test:	08/22/2006
Next Test Date:	Not reported
Date Tank Closed:	Not reported
Register:	True
Modified By:	KXTANG
Last Modified:	04/14/2017
Material Name:	waste oil/used oil

Tank Number:	2
Tank Id:	213570
Material Code:	0013
Common Name of Substance:	Lube Oil

Equipment Records:

C01 - Pipe Location - Aboveground
I04 - Overfill - Product Level Gauge (A/G)
E02 - Piping Secondary Containment - Vault (with Access)
F00 - Pipe External Protection - None
A00 - Tank Internal Protection - None
D01 - Pipe Type - Steel/Carbon Steel/Iron
K00 - Spill Prevention - None
J02 - Dispenser - Suction Dispenser
G02 - Tank Secondary Containment - Vault (w/access)
B09 - Tank External Protection - Urethane
H06 - Tank Leak Detection - Impervious Barrier/Concrete Pad (A/G)
L00 - Piping Leak Detection - None

Tank Location:	3
Tank Type:	Steel/Carbon Steel/Iron
Tank Status:	In Service
Pipe Model:	Not reported
Install Date:	11/01/2001
Capacity Gallons:	1500
Tightness Test Method:	NN
Date Test:	08/22/2006
Next Test Date:	Not reported
Date Tank Closed:	Not reported
Register:	True
Modified By:	KXTANG

SLS CAR WASH, INC. (Continued) **A100300284**

Last Modified: 04/14/2017
Material Name: lube oil

Tank Number: 3
Tank Id: 213571
Material Code: 0013
Common Name of Substance: Lube Oil

Equipment Records:

J02 - Dispenser - Suction Dispenser
E02 - Piping Secondary Containment - Vault (with Access)
F00 - Pipe External Protection - None
B09 - Tank External Protection - Urethane
H06 - Tank Leak Detection - Impervious Barrier/Concrete Pad (A/G)
L00 - Piping Leak Detection - None
C01 - Pipe Location - Aboveground
I04 - Overfill - Product Level Gauge (A/G)
A00 - Tank Internal Protection - None
D01 - Pipe Type - Steel/Carbon Steel/Iron
K00 - Spill Prevention - None
G02 - Tank Secondary Containment - Vault (w/access)

Tank Location: 3
Tank Type: Steel/Carbon Steel/Iron
Tank Status: In Service
Pipe Model: Not reported
Install Date: 11/01/2001
Capacity Gallons: 1500
Tightness Test Method: NN
Date Test: 08/22/2006
Next Test Date: Not reported
Date Tank Closed: Not reported
Register: True
Modified By: KXTANG
Last Modified: 04/14/2017
Material Name: lube oil

Tank Number: 4
Tank Id: 213572
Material Code: 0013
Common Name of Substance: Lube Oil

Equipment Records:

I04 - Overfill - Product Level Gauge (A/G)
C01 - Pipe Location - Aboveground
E02 - Piping Secondary Containment - Vault (with Access)
F00 - Pipe External Protection - None
L00 - Piping Leak Detection - None
H06 - Tank Leak Detection - Impervious Barrier/Concrete Pad (A/G)
B09 - Tank External Protection - Urethane
K00 - Spill Prevention - None
D01 - Pipe Type - Steel/Carbon Steel/Iron
A00 - Tank Internal Protection - None
J02 - Dispenser - Suction Dispenser
G02 - Tank Secondary Containment - Vault (w/access)

SLS CAR WASH, INC. (Continued) **A100300284**

Tank Location:	3
Tank Type:	Steel/Carbon Steel/Iron
Tank Status:	In Service
Pipe Model:	Not reported
Install Date:	11/01/2001
Capacity Gallons:	1500
Tightness Test Method:	NN
Date Test:	08/22/2006
Next Test Date:	Not reported
Date Tank Closed:	Not reported
Register:	True
Modified By:	KXTANG
Last Modified:	04/14/2017
Material Name:	lube oil

Tank Number:	5
Tank Id:	213573
Material Code:	0013
Common Name of Substance:	Lube Oil

Equipment Records:

I04 - Overfill - Product Level Gauge (A/G)
C01 - Pipe Location - Aboveground
F00 - Pipe External Protection - None
E02 - Piping Secondary Containment - Vault (with Access)
K00 - Spill Prevention - None
A00 - Tank Internal Protection - None
D01 - Pipe Type - Steel/Carbon Steel/Iron
L00 - Piping Leak Detection - None
H06 - Tank Leak Detection - Impervious Barrier/Concrete Pad (A/G)
B09 - Tank External Protection - Urethane
J02 - Dispenser - Suction Dispenser
G02 - Tank Secondary Containment - Vault (w/access)

Tank Location:	3
Tank Type:	Steel/Carbon Steel/Iron
Tank Status:	In Service
Pipe Model:	Not reported
Install Date:	11/01/2001
Capacity Gallons:	1000
Tightness Test Method:	NN
Date Test:	08/22/2006
Next Test Date:	Not reported
Date Tank Closed:	Not reported
Register:	True
Modified By:	KXTANG
Last Modified:	04/14/2017
Material Name:	lube oil

Q174 **METRO STRUCTURAL STEEL MR. RUSSO** **NY UST** **U001831595**
SE **282 LIBERTY AVENUE** **N/A**
1/8-1/4 **BROOKLYN, NY 11234**
0.246 mi.
1297 ft. **Site 3 of 3 in cluster Q**

Relative:
Lower

Actual:
53 ft.

UST:

Id/Status:	2-054895 / Unregulated/Closed
Program Type:	PBS
Region:	STATE
DEC Region:	2
Expiration Date:	N/A
UTM X:	592996.78458
UTM Y:	4503083.71913
Site Type:	Manufacturing (Other than Chemical)/Processing

Affiliation Records:

Site Id:	788
Affiliation Type:	Facility Owner
Company Name:	MR. LUCLANO RUSSO
Contact Type:	Not reported
Contact Name:	Not reported
Address1:	282 LIBERTY AVE
Address2:	Not reported
City:	BROOKLYN
State:	NY
Zip Code:	11234-2521
Country Code:	001
Phone:	(718) 241-2501
EMail:	Not reported
Fax Number:	Not reported
Modified By:	TRANSLAT
Date Last Modified:	2004-03-04

Site Id:	788
Affiliation Type:	Mail Contact
Company Name:	TAKE PRIDE
Contact Type:	Not reported
Contact Name:	HAROLT PITTS
Address1:	76 RUNYON AVENUE
Address2:	Not reported
City:	YONKERS
State:	NY
Zip Code:	10710
Country Code:	001
Phone:	(914) 969-1006
EMail:	Not reported
Fax Number:	Not reported
Modified By:	TRANSLAT
Date Last Modified:	2004-03-04

Site Id:	788
Affiliation Type:	Facility Operator
Company Name:	METRO STRUCTURAL STEEL MR. RUSSO
Contact Type:	Not reported
Contact Name:	MR. RUSSO
Address1:	Not reported
Address2:	Not reported
City:	Not reported
State:	NN

METRO STRUCTURAL STEEL MR. RUSSO (Continued) **U001831595**

Zip Code:	Not reported
Country Code:	001
Phone:	(718) 241-2501
EMail:	Not reported
Fax Number:	Not reported
Modified By:	TRANSLAT
Date Last Modified:	2004-03-04

Site Id:	788
Affiliation Type:	Emergency Contact
Company Name:	MR. LUCLANO RUSSO
Contact Type:	Not reported
Contact Name:	HALOID PITTS
Address1:	Not reported
Address2:	Not reported
City:	Not reported
State:	NN
Zip Code:	Not reported
Country Code:	001
Phone:	(914) 760-3705
EMail:	Not reported
Fax Number:	Not reported
Modified By:	TRANSLAT
Date Last Modified:	2004-03-04

Tank Info:

Tank Number:	001
Tank ID:	1971
Tank Status:	Closed - In Place
Material Name:	Closed - In Place
Capacity Gallons:	2500
Install Date:	05/01/1972
Date Tank Closed:	Not reported
Registered:	True
Tank Location:	Underground
Tank Type:	Steel/carbon steel
Material Code:	0001
Common Name of Substance:	#2 Fuel Oil (On-Site Consumption)

Tightness Test Method:	NN
Date Test:	Not reported
Next Test Date:	Not reported
Pipe Model:	Not reported
Modified By:	TRANSLAT
Last Modified:	04/14/2017

Equipment Records:

G00 - Tank Secondary Containment - None
J02 - Dispenser - Suction Dispenser
H00 - Tank Leak Detection - None
B00 - Tank External Protection - None
C00 - Pipe Location - No Piping
F00 - Pipe External Protection - None
I04 - Overfill - Product Level Gauge (A/G)
A00 - Tank Internal Protection - None
D01 - Pipe Type - Steel/Carbon Steel/Iron

METRO STRUCTURAL STEEL MR. RUSSO (Continued) **U001831595**

Tank Number:	002
Tank ID:	66151
Tank Status:	Closed - In Place
Material Name:	Closed - In Place
Capacity Gallons:	1000
Install Date:	Not reported
Date Tank Closed:	Not reported
Registered:	True
Tank Location:	Underground
Tank Type:	Z
Material Code:	ZZZZ
Common Name of Substance:	Invalid Material - Please Fix
Tightness Test Method:	NN
Date Test:	Not reported
Next Test Date:	Not reported
Pipe Model:	Not reported
Modified By:	TRANSLAT
Last Modified:	04/14/2017

Equipment Records:

D00 - Pipe Type - No Piping
J00 - Dispenser - None
H00 - Tank Leak Detection - None
I00 - Overfill - None
G00 - Tank Secondary Containment - None
A00 - Tank Internal Protection - None
B00 - Tank External Protection - None
C00 - Pipe Location - No Piping
F00 - Pipe External Protection - None

Tank Number:	003
Tank ID:	66152
Tank Status:	Closed - In Place
Material Name:	Closed - In Place
Capacity Gallons:	500
Install Date:	Not reported
Date Tank Closed:	Not reported
Registered:	True
Tank Location:	Underground
Tank Type:	Z
Material Code:	ZZZZ
Common Name of Substance:	Invalid Material - Please Fix
Tightness Test Method:	NN
Date Test:	Not reported
Next Test Date:	Not reported
Pipe Model:	Not reported
Modified By:	TRANSLAT
Last Modified:	04/14/2017

Equipment Records:

D00 - Pipe Type - No Piping
G00 - Tank Secondary Containment - None
J00 - Dispenser - None
B00 - Tank External Protection - None
C00 - Pipe Location - No Piping

METRO STRUCTURAL STEEL MR. RUSSO (Continued) **U001831595**

F00 - Pipe External Protection - None
H00 - Tank Leak Detection - None
I00 - Overfill - None
A00 - Tank Internal Protection - None

Tank Number:	1000UST
Tank ID:	66253
Tank Status:	Closed - Removed
Material Name:	Closed - Removed
Capacity Gallons:	2500
Install Date:	01/01/2003
Date Tank Closed:	01/01/2003
Registered:	True
Tank Location:	Underground
Tank Type:	Steel/carbon steel
Material Code:	0000
Common Name of Substance:	Empty
Tightness Test Method:	NN
Date Test:	Not reported
Next Test Date:	Not reported
Pipe Model:	Not reported
Modified By:	TRANSLAT
Last Modified:	04/14/2017

Equipment Records:

B00 - Tank External Protection - None
C00 - Pipe Location - No Piping
F00 - Pipe External Protection - None
A00 - Tank Internal Protection - None
G00 - Tank Secondary Containment - None
D00 - Pipe Type - No Piping
H00 - Tank Leak Detection - None
I00 - Overfill - None

U175 **CON EDISON SERVICE BOX: 40752** **RCRA NonGen / NLR** **1017779088**
NNW **17 STEWART ST** **NYP004570578**
1/8-1/4 **BROOKLYN, NY 11207**
0.246 mi.
1298 ft. **Site 5 of 6 in cluster U**

Relative: **Higher**
Actual: **99 ft.**

RCRA NonGen / NLR:

Date form received by agency:	07/19/2014
Facility name:	CON EDISON SERVICE BOX: 40752
Facility address:	17 STEWART ST BROOKLYN, NY 11207
EPA ID:	NYP004570578
Mailing address:	IRVING PL, 15TH FL NE NEW YORK, NY 10003
Contact:	THOMAS TEELING
Contact address:	Not reported Not reported
Contact country:	Not reported
Contact telephone:	212-460-3770
Contact email:	Not reported
EPA Region:	02
Classification:	Non-Generator

CON EDISON SERVICE BOX: 40752 (Continued) **1017779088**

Description: Handler: Non-Generators do not presently generate hazardous waste

Handler Activities Summary:
U.S. importer of hazardous waste: No
Mixed waste (haz. and radioactive): No
Recycler of hazardous waste: No
Transporter of hazardous waste: No
Treater, storer or disposer of HW: No
Underground injection activity: No
On-site burner exemption: No
Furnace exemption: No
Used oil fuel burner: No
Used oil processor: No
User oil refiner: No
Used oil fuel marketer to burner: No
Used oil Specification marketer: No
Used oil transfer facility: No
Used oil transporter: No

Historical Generators:
Date form received by agency: 06/19/2014
Site name: CON EDISON
Classification: Large Quantity Generator

Date form received by agency: 06/19/2014
Site name: CON EDISON
Classification: Not a generator, verified

Violation Status: No violations found

U176 **CON EDISON** **NY MANIFEST** **S117064564**
NNW **17 STEWART ST** **N/A**
1/8-1/4 **BROOKLYN, NY 11207**
0.246 mi.
1298 ft. **Site 6 of 6 in cluster U**

Relative:
Higher

Actual:
99 ft.

NY MANIFEST:
Country: USA
EPA ID: NYP004570578
Facility Status: Not reported
Location Address 1: FO 17 STEWART ST
Code: BP
Location Address 2: STRUCTURE 40752
Total Tanks: Not reported
Location City: BROOKLYN
Location State: NY
Location Zip: 11207
Location Zip 4: Not reported

NY MANIFEST:
EPAID: NYP004570578
Mailing Name: CON EDISON
Mailing Contact: TOM TEELING
Mailing Address 1: 4 IRVING PLACE 15TH FLOOR
Mailing Address 2: Not reported
Mailing City: NEW YORK
Mailing State: NY
Mailing Zip: 10003

CON EDISON (Continued) **S117064564**

Mailing Zip 4:	Not reported
Mailing Country:	USA
Mailing Phone:	Not reported

NY MANIFEST:

Document ID:	Not reported
Manifest Status:	Not reported
seq:	Not reported
Year:	2014
Trans1 State ID:	NJD003812047
Trans2 State ID:	Not reported
Generator Ship Date:	06/19/2014
Trans1 Recv Date:	06/19/2014
Trans2 Recv Date:	Not reported
TSD Site Recv Date:	06/24/2014
Part A Recv Date:	Not reported
Part B Recv Date:	Not reported
Generator EPA ID:	NYP004570578
Trans1 EPA ID:	Not reported
Trans2 EPA ID:	Not reported
TSDF ID 1:	NJD991291105
TSDF ID 2:	Not reported
Manifest Tracking Number:	002502776GBF
Import Indicator:	N
Export Indicator:	N
Discr Quantity Indicator:	N
Discr Type Indicator:	N
Discr Residue Indicator:	N
Discr Partial Reject Indicator:	N
Discr Full Reject Indicator:	N
Manifest Ref Number:	Not reported
Alt Facility RCRA ID:	Not reported
Alt Facility Sign Date:	Not reported
MGMT Method Type Code:	H110
Waste Code:	Not reported
Waste Code:	Not reported
Waste Code:	Not reported
Waste Code:	Not reported
Waste Code:	Not reported
Waste Code:	Not reported
Quantity:	100
Units:	G - Gallons (liquids only)* (8.3 pounds)
Number of Containers:	1
Container Type:	TT - Cargo tank, tank trucks
Handling Method:	T Chemical, physical, or biological treatment.
Specific Gravity:	1
Waste Code:	D008
Waste Code 1_2:	Not reported
Waste Code 1_3:	Not reported
Waste Code 1_4:	Not reported
Waste Code 1_5:	Not reported
Waste Code 1_6:	Not reported

Click this hyperlink while viewing on your computer to access
-1 additional NY MANIFEST: record(s) in the EDR Site Report.

AB177 **CON EDISON** **NY MANIFEST** **S117314933**
NNE **1652 BUSHWICK AVE** **N/A**
1/8-1/4 **BROOKLYN, NY 11213**
0.247 mi.
1304 ft. **Site 5 of 5 in cluster AB**

Relative:
Higher

Actual:
104 ft.

NY MANIFEST:

Country:	USA
EPA ID:	NYP004620324
Facility Status:	Not reported
Location Address 1:	1652 BUSHWICK AVE
Code:	BP
Location Address 2:	Not reported
Total Tanks:	Not reported
Location City:	BROOKLYN
Location State:	NY
Location Zip:	11213
Location Zip 4:	Not reported

NY MANIFEST:

EPAID:	NYP004620324
Mailing Name:	CON EDISON
Mailing Contact:	TOM TEELING
Mailing Address 1:	4 IRVING PLACE 15TH FLOOR
Mailing Address 2:	Not reported
Mailing City:	NEW YORK
Mailing State:	NY
Mailing Zip:	10003
Mailing Zip 4:	Not reported
Mailing Country:	USA
Mailing Phone:	Not reported

NY MANIFEST:

Document ID:	Not reported
Manifest Status:	Not reported
seq:	Not reported
Year:	2014
Trans1 State ID:	NJD003812047
Trans2 State ID:	Not reported
Generator Ship Date:	08/27/2014
Trans1 Recv Date:	08/27/2014
Trans2 Recv Date:	Not reported
TSD Site Recv Date:	09/02/2014
Part A Recv Date:	Not reported
Part B Recv Date:	Not reported
Generator EPA ID:	NYP004620324
Trans1 EPA ID:	Not reported
Trans2 EPA ID:	Not reported
TSDF ID 1:	NJD991291105
TSDF ID 2:	Not reported
Manifest Tracking Number:	002616795GBF
Import Indicator:	N
Export Indicator:	N
Discr Quantity Indicator:	N
Discr Type Indicator:	N
Discr Residue Indicator:	N
Discr Partial Reject Indicator:	N
Discr Full Reject Indicator:	N
Manifest Ref Number:	Not reported

CON EDISON (Continued) **S117314933**

Alt Facility RCRA ID:	Not reported
Alt Facility Sign Date:	Not reported
MGMT Method Type Code:	H110
Waste Code:	Not reported
Waste Code:	Not reported
Waste Code:	Not reported
Waste Code:	Not reported
Waste Code:	Not reported
Waste Code:	Not reported
Quantity:	60
Units:	G - Gallons (liquids only)* (8.3 pounds)
Number of Containers:	1
Container Type:	TT - Cargo tank, tank trucks
Handling Method:	T Chemical, physical, or biological treatment.
Specific Gravity:	1
Waste Code:	D008
Waste Code 1_2:	Not reported
Waste Code 1_3:	Not reported
Waste Code 1_4:	Not reported
Waste Code 1_5:	Not reported
Waste Code 1_6:	Not reported

Click this hyperlink while viewing on your computer to access
-1 additional NY MANIFEST: record(s) in the EDR Site Report.

Y178 **CON EDISON** **NY MANIFEST** **S119077084**
ESE **2604 ATLANTIC AVE** **N/A**
1/8-1/4 **BROOKLYN, NY 11207**
0.247 mi.
1305 ft. **Site 4 of 6 in cluster Y**

Relative: **Lower**

Actual: **56 ft.**

NY MANIFEST:

Country:	USA
EPA ID:	NYP004820276
Facility Status:	Not reported
Location Address 1:	OPP 2604 ATLANTIC AVE
Code:	BP
Location Address 2:	SB 18038
Total Tanks:	Not reported
Location City:	BROOKLYN
Location State:	NY
Location Zip:	Not reported
Location Zip 4:	Not reported

NY MANIFEST:

EPAID:	NYP004820276
Mailing Name:	CON EDISON
Mailing Contact:	DENNIS HUACON
Mailing Address 1:	4 IRVING PL 15TH FL
Mailing Address 2:	Not reported
Mailing City:	NEW YORK
Mailing State:	NY
Mailing Zip:	10003
Mailing Zip 4:	Not reported
Mailing Country:	USA
Mailing Phone:	2124603770

CON EDISON (Continued) **S119077084**

NY MANIFEST:

Document ID:	Not reported
Manifest Status:	Not reported
seq:	Not reported
Year:	2015
Trans1 State ID:	NJ0000027193
Trans2 State ID:	Not reported
Generator Ship Date:	08/07/2015
Trans1 Recv Date:	08/07/2015
Trans2 Recv Date:	Not reported
TSD Site Recv Date:	08/11/2015
Part A Recv Date:	Not reported
Part B Recv Date:	Not reported
Generator EPA ID:	NYP004820276
Trans1 EPA ID:	Not reported
Trans2 EPA ID:	Not reported
TSDF ID 1:	NJD002200046
TSDF ID 2:	Not reported
Manifest Tracking Number:	014472973JJK
Import Indicator:	N
Export Indicator:	N
Discr Quantity Indicator:	N
Discr Type Indicator:	N
Discr Residue Indicator:	N
Discr Partial Reject Indicator:	N
Discr Full Reject Indicator:	N
Manifest Ref Number:	Not reported
Alt Facility RCRA ID:	Not reported
Alt Facility Sign Date:	Not reported
MGMT Method Type Code:	H110
Waste Code:	Not reported
Waste Code:	Not reported
Waste Code:	Not reported
Waste Code:	Not reported
Waste Code:	Not reported
Waste Code:	Not reported
Quantity:	1000
Units:	P - Pounds
Number of Containers:	1
Container Type:	TT - Cargo tank, tank trucks
Handling Method:	T Chemical, physical, or biological treatment.
Specific Gravity:	1
Waste Code:	D008
Waste Code 1_2:	Not reported
Waste Code 1_3:	Not reported
Waste Code 1_4:	Not reported
Waste Code 1_5:	Not reported
Waste Code 1_6:	Not reported

Click this hyperlink while viewing on your computer to access
-1 additional NY MANIFEST: record(s) in the EDR Site Report.

Y179 **CON EDISON** **RCRA NonGen / NLR** **1019906370**
ESE **2604 ATLANTIC AVE** **NYP004820276**
1/8-1/4 **BROOKLYN, NY 11207**
0.247 mi.
1305 ft. **Site 5 of 6 in cluster Y**

Relative: **Lower**

Actual: **56 ft.**

RCRA NonGen / NLR:

Date form received by agency:	08/07/2015
Facility name:	CON EDISON
Facility address:	2604 ATLANTIC AVE BROOKLYN, NY 11207
EPA ID:	NYP004820276
Mailing address:	IRVING PL 15TH FL NE NEW YORK, NY 10003
Contact:	THOMAS TEELING
Contact address:	Not reported Not reported
Contact country:	Not reported
Contact telephone:	212-460-3770
Contact email:	Not reported
EPA Region:	02
Classification:	Non-Generator
Description:	Handler: Non-Generators do not presently generate hazardous waste

Handler Activities Summary:

U.S. importer of hazardous waste:	No
Mixed waste (haz. and radioactive):	No
Recycler of hazardous waste:	No
Transporter of hazardous waste:	No
Treater, storer or disposer of HW:	No
Underground injection activity:	No
On-site burner exemption:	No
Furnace exemption:	No
Used oil fuel burner:	No
Used oil processor:	No
User oil refiner:	No
Used oil fuel marketer to burner:	No
Used oil Specification marketer:	No
Used oil transfer facility:	No
Used oil transporter:	No

Historical Generators:

Date form received by agency:	08/07/2015
Site name:	CON EDISON
Classification:	Large Quantity Generator

Violation Status: No violations found

Y180 **CON EDISON** **NJ MANIFEST** **S120675134**
ESE **2604 ATLANTIC AVE** **N/A**
1/8-1/4 **BROOKLYN, NY 11207**
0.247 mi.
1305 ft. **Site 6 of 6 in cluster Y**

Relative: **Lower**

Actual: **56 ft.**

NJ MANIFEST:

EPA Id:	NYP004820276
Mail Address:	IRVING PL 15TH FL NE
Mail City/State/Zip:	NEW YORK, NY 10003
Facility Phone:	Not reported
Emergency Phone:	Not reported

CON EDISON (Continued) **S120675134**

Contact:	THOMAS TEELING
Comments:	Not reported
SIC Code:	Not reported
County:	NY047
Municipal:	Not reported
Previous EPA Id:	Not reported
Gen Flag:	Not reported
Trans Flag:	Not reported
TSDF Flag:	Not reported
Name Change:	Not reported
Date Change:	Not reported

Manifest:

Manifest Number:	014472973JJK
EPA ID:	NYP004820276
Date Shipped:	8/7/2015
TSDF EPA ID:	NJD002200046
Transporter EPA ID:	NJ0000027193
Transporter 2 EPA ID:	Not reported
Transporter 3 EPA ID:	Not reported
Transporter 4 EPA ID:	Not reported
Transporter 5 EPA ID:	Not reported
Transporter 6 EPA ID:	Not reported
Transporter 7 EPA ID:	Not reported
Transporter 8 EPA ID:	Not reported
Transporter 9 EPA ID:	Not reported
Transporter 10 EPA ID:	Not reported
Date Trans1 Transported Waste:	Not reported
Date Trans2 Transported Waste:	Not reported
Date Trans3 Transported Waste:	Not reported
Date Trans4 Transported Waste:	Not reported
Date Trans5 Transported Waste:	Not reported
Date Trans6 Transported Waste:	Not reported
Date Trans7 Transported Waste:	Not reported
Date Trans8 Transported Waste:	Not reported
Date Trans9 Transported Waste:	Not reported
Date Trans10 Transported Waste:	Not reported
Date TSDF Received Waste:	Not reported
TSDF EPA Facility Name:	Not reported
QTY Units:	Not reported
Transporter SEQ ID:	Not reported
Transporter-1 Date:	Not reported
Waste SEQ ID:	Not reported
Waste Type Code 2:	Not reported
Waste Type Code 3:	Not reported
Waste Type Code 4:	Not reported
Waste Type Code 5:	Not reported
Waste Type Code 6:	Not reported
Date Accepted:	Not reported
Manifest Discrepancy Type:	Not reported
Data Entry Number:	Not reported
Was Load Rejected:	NEW YORK, NY 10003
Reason Load Was Rejected:	Not reported

181
South
1/4-1/2
0.253 mi.
1337 ft.

91 JUNIUS STREET
91 JUNIUS STREET
NEW YORK CITY, NY

NY VCP **S118943507**
N/A

Relative:
Lower

Actual:
50 ft.

VCP NYC:
Project ID: 15CVCP118K
Project Name: 91 JUNIUS STREET
Project Address: 91 JUNIUS STREET
Borough: BROOKLYN

VCP NYC:
Project ID: 15CVCP118K
File Name: 2015-04-06.RIR
URL: http://www.nyc.gov/html/oer/downloads/pdf/repository/NYCBCP_Brooklyn/15CVCP118K/2015-04-06.15CVCP118K.report.RIR.Hillmann.pdf

Project ID: 15CVCP118K
File Name: 2015-04-02.RAWP_Draft
URL: http://www.nyc.gov/html/oer/downloads/pdf/repository/NYCBCP_Brooklyn/15CVCP118K/2015-04-02.15CVCP118K.document.RAWP.Hillman.pdf

Project ID: 15CVCP118K
File Name: 2015-04-03.Factsheet-1
URL: http://www.nyc.gov/html/oer/downloads/pdf/repository/NYCBCP_Brooklyn/15CVCP118K/2015-04-03.15CVCP118K.doc.91_Junius_Street.Factsheet-1.pdf

Project ID: 15CVCP118K
File Name: 2015-04-03.Translated_Factsheet-1
URL: http://www.nyc.gov/html/oer/downloads/pdf/repository/NYCBCP_Brooklyn/15CVCP118K/2015-04-03.15CVCP118K.doc.91_Junius_Street.Translated_FactSheet-1.pdf

Project ID: 15CVCP118K
File Name: 2015-04-03.Translated_CPS
URL: http://www.nyc.gov/html/oer/downloads/pdf/repository/NYCBCP_Brooklyn/15CVCP118K/2015-04-29.15CVCP118K.doc.91_Junius_Street.Translated_CPS.pdf

---

182
NW
1/4-1/2
0.275 mi.
1451 ft.

228 HULL ST
228 HULL ST
BROOKLYN, NY

NY LTANKS **S102673365**
N/A

Relative:
Higher

Actual:
94 ft.

LTANKS:
Facility ID: 9600752
Site ID: 207681
Closed Date: 2003-12-15
Spill Number: 9600752
Spill Date: 1996-04-16
Spill Cause: Tank Overfill
Spill Source: Private Dwelling
Spill Class: C3
Cleanup Ceased: Not reported
SWIS: 2401
Investigator: RWAUSTIN
Referred To: Not reported

228 HULL ST (Continued) **S102673365**

Reported to Dept:	1996-04-16
CID:	349
Water Affected:	Not reported
Spill Notifier:	Affected Persons
Last Inspection:	Not reported
Recommended Penalty:	False
Meets Standard:	False
UST Involvement:	False
Remediation Phase:	0
Date Entered In Computer:	1996-04-16
Spill Record Last Update:	2003-12-15
Spiller Name:	Not reported
Spiller Company:	HPD
Spiller Address:	230 HULL ST
Spiller County:	001
Spiller Contact:	ANNA CHAMBERS
Spiller Phone:	(718) 385-2076
Spiller Extention:	Not reported
DEC Region:	2
DER Facility ID:	172329
DEC Memo:	"Prior to Sept, 2004 data translation this spill Lead_DEC Field was AUSTIN 12/15/03 - AUSTIN - UNCONFIRMED REPORT OF SURF. SPILL AT FILL BOX ALMOST 8 YRS. AGO - CLOSED - ORIG. ASSIGNED TO SIGONA - END"
Remarks:	"Caller states the oil co spills each week a delivery is made - also strong odor of oil"

All Materials:

Site ID:	207681
Operable Unit ID:	1032194
Operable Unit:	01
Material ID:	354149
Material Code:	0001A
Material Name:	#2 fuel oil
Case No.:	Not reported
Material FA:	Petroleum
Quantity:	.00
Units:	G
Recovered:	.00
Oxygenate:	Not reported

AC183 **SUNOCO** **NY LTANKS** **1001010572**
NE **35 HIGHLAND BLVD** **NY Spills** **N/A**
1/4-1/2 **BROOKLYN, NY**
0.285 mi.
1503 ft. **Site 1 of 2 in cluster AC**

Relative:
Higher

Actual:
106 ft.

LTANKS:

Facility ID:	9709845
Site ID:	267776
Closed Date:	2006-04-14
Spill Number:	9709845
Spill Date:	1997-11-24
Spill Cause:	Tank Overfill
Spill Source:	Gasoline Station or other PBS Facility
Spill Class:	B3
Cleanup Ceased:	Not reported
SWIS:	2401

SUNOCO (Continued) **1001010572**

Investigator:	SKCARLSO
Referred To:	NFA 4/14/06
Reported to Dept:	1997-11-24
CID:	252
Water Affected:	Not reported
Spill Notifier:	Other
Last Inspection:	Not reported
Recommended Penalty:	False
Meets Standard:	False
UST Involvement:	True
Remediation Phase:	0
Date Entered In Computer:	1997-11-24
Spill Record Last Update:	2006-04-14
Spiller Name:	MARK MORIN
Spiller Company:	SUNOCO GAS STA
Spiller Address:	35 HIGHLAND BLVD
Spiller County:	001
Spiller Contact:	MARK MORIN
Spiller Phone:	(800) 777-6444
Spiller Extention:	8860
DEC Region:	2
DER Facility ID:	218140
DEC Memo:	"Prior to Sept, 2004 data translation this spill Lead_DEC Field was SUN 12/10/2003 Reassigned from Tipple to Sun. 12/21/05: Case reassigned to Andersen. Emailed Russell Hammond and he said he will have EnviroTrac perform an investigation. 4/13/06: Received and reviewed environmental site assessment. Three soil borings conducted to 40 feet bgs. Soil tested clean. Groundwater was not encountered, it is suspected to be 90 feet bgs. 4/14/06: NFA issued 4/14/06."
Remarks:	"UPON EXCAVATION AT SUNOCO CONTAMINATED SOIL WAS DISCOVERED-SOIL HAS BEEN STOCKPILED FOR CLEANUP AND FURTHER INVESTIGATION CONTINUES."

All Materials:

Site ID:	267776
Operable Unit ID:	1056219
Operable Unit:	01
Material ID:	328176
Material Code:	0009
Material Name:	gasoline
Case No.:	Not reported
Material FA:	Petroleum
Quantity:	.00
Units:	G
Recovered:	.00
Oxygenate:	Not reported

SPILLS:

Facility ID:	9709827
Facility Type:	ER
Spill Number:	9709827
DER Facility ID:	218140
Site ID:	267775
DEC Region:	2
Closed Date:	1998-01-30
Spill Cause:	Unknown
Spill Class:	B3

SUNOCO (Continued) **1001010572**

SWIS:	2401
Spill Date:	1997-11-24
Investigator:	TOMASELLO
Referred To:	Not reported
Reported to Dept:	1997-11-24
CID:	366
Water Affected:	Not reported
Spill Source:	Gasoline Station or other PBS Facility
Spill Notifier:	Other
Cleanup Ceased:	Not reported
Cleanup Meets Std:	False
Last Inspection:	Not reported
Recommended Penalty:	False
UST Trust:	False
Remediation Phase:	0
Date Entered In Computer:	1997-11-24
Spill Record Last Update:	1998-02-06
Spiller Name:	MARK MORAN
Spiller Company:	SUNOCO
Spiller Address:	35 HIGHLAND BLVD
Spiller Company:	001
Contact Name:	MARK MORAN
DEC Memo:	""
Remarks:	"CALLER REPORTING A LEAK IN INNER WALL OF PIPE. PRODUCT IS CONTAAINED IN OUTER WALL."

All Materials:

Site ID:	267775
Operable Unit ID:	1056196
Operable Unit:	01
Material ID:	328159
Material Code:	0009
Material Name:	gasoline
Case No.:	Not reported
Material FA:	Petroleum
Quantity:	.00
Units:	G
Recovered:	.00
Oxygenate:	Not reported

---

184 **201-205 MOTHER GASTON BOULEVARD/2396 DEAN STREET** **NY VCP** **S118943272**
WSW **201-205 MOTHER GASTON BOULEVARD/2396 DEAN STREET** **N/A**
1/4-1/2 **NEW YORK CITY, NY**
0.286 mi.
1508 ft.

Relative:
Lower

Actual:
66 ft.

VCP NYC:

Project ID:	13CVCP135K
Project Name:	201-205 MOTHER GASTON BOULEVARD/2396 DEAN STREET
Project Address:	201-205 MOTHER GASTON BOULEVARD/2396 DEAN STREET
Borough:	BROOKLYN

VCP NYC:

Project ID:	13CVCP135K
File Name:	2013-05-23.RIR
URL:	http://www.nyc.gov/html/oer/downloads/pdf/repository/NYCBCP_Brooklyn/13CVCP135K/2013-05-23.13CVCP135K.2396_Dean_Street.RIR.pdf

201-205 MOTHER GASTON BOULEVARD/2396 DEAN STREET (Continued) **S118943272**

Project ID: 13CVCP135K
File Name: 2014-05-06.RAWP_Final
URL: http://www.nyc.gov/html/oer/downloads/pdf/repository/NYCBCP_Brooklyn/13CVCP135K/2014-05-06.13CVCP135K.2396_Dean_Street.RAWP_Final.pdf

Project ID: 13CVCP135K
File Name: 2013-05-24.FactSheet-1
URL: http://www.nyc.gov/html/oer/downloads/pdf/repository/NYCBCP_Brooklyn/13CVCP135K/2013-05-24.13CVCP135K.2396_Dean_Street.FactSheet1.pdf

Project ID: 13CVCP135K
File Name: 2013-05-28.Translated_FactSheet-1
URL: http://www.nyc.gov/html/oer/downloads/pdf/repository/NYCBCP_Brooklyn/13CVCP135K/2013-05-28.3CVCP135K.2396_Dean_Street.Translated_FactSheet1.pdf

Project ID: 13CVCP135K
File Name: 2013-05-28.Translated_CPS
URL: http://www.nyc.gov/html/oer/downloads/pdf/repository/NYCBCP_Brooklyn/13CVCP135K/2013-05-28.3CVCP135K.2396_Dean_Street.Translated_FactSheet1.pdf

Project ID: 13CVCP135K
File Name: 2014-06-12.Decision_Document
URL: http://www.nyc.gov/html/oer/downloads/pdf/repository/NYCBCP_Brooklyn/13CVCP135K/2014-06-12.13CVCP135K.Dean_Street_Habirat.Decision_Document.OER.pdf

Project ID: 13CVCP135K
File Name: 2014-07-29.FactSheet-2
URL: http://www.nyc.gov/html/oer/downloads/pdf/repository/NYCBCP_Brooklyn/13CVCP135K/2014-07-29.13CVCP135K.FactSheet-2.pdf

Project ID: 13CVCP135K
File Name: 2014-08-28.Translated_FactSheet-2
URL: http://www.nyc.gov/html/oer/downloads/pdf/repository/NYCBCP_Brooklyn/13CVCP135K/2014-08-28.13CVCP135K.Translated_FactSheet-2.pdf

---

185 West 1/4-1/2 0.291 mi. 1536 ft.

AKA 31-33 MONACO PLACE
2121 MONACO PLACE
BROOKLYN, NY

NY LTANKS **S106971540**
N/A

Relative: Higher

Actual: 84 ft.

LTANKS:

Facility ID:	0408751
Site ID:	333492
Closed Date:	Not reported
Spill Number:	0408751
Spill Date:	2004-11-08
Spill Cause:	Tank Failure
Spill Source:	Commercial/Industrial
Spill Class:	C4
Cleanup Ceased:	Not reported
SWIS:	2401
Investigator:	ADZHITOM
Referred To:	DELINEATION TO FOLLOW

AKA 31-33 MONACO PLACE (Continued) **S106971540**

Reported to Dept:	2004-11-08
CID:	407
Water Affected:	Not reported
Spill Notifier:	Other
Last Inspection:	Not reported
Recommended Penalty:	False
Meets Standard:	False
UST Involvement:	True
Remediation Phase:	1
Date Entered In Computer:	2004-11-08
Spill Record Last Update:	2011-06-01
Spiller Name:	MAURICE
Spiller Company:	Not reported
Spiller Address:	31-33 MONOCO PLACE
Spiller County:	001
Spiller Contact:	MAURICE
Spiller Phone:	(516) 482-0276
Spiller Extention:	Not reported
DEC Region:	2
DER Facility ID:	268724
DEC Memo:	"During excavation to re-develop the lot, two 550 gallon gasoline ust's were uncovered. DC Env. was retained to remove the tanks. A gas-water mix was pumped from the tanks and soil contamination was encountered. A contaminated soil letter was sent. New Owner Maurice Shami- #212-656-1338 Maurice called and stated that DC spilled the gas while conducting the pump out. Maurice requested and was given the names and numbers of 6 additional consultants upon his request. 11/17/04-Vought-Spoke to Reza Khanbilzardi who is a consultant (Indertech Consultants 914-329-3440) who is requesting DEC requirements. DEC requires: 1)collection of five endpoint soil samples and EPA Methods 8260/8270 2)collection of one groundwater sample 3)locations of fill ports and pump islands 4)copies of soil disposal manifests 5)site plan with sampling locations. 1/12/04 Bill Vardy left message 914-329-3440 requesting 10 day extension to submit report. Rommel 1/26/05-Vought-Spoke to Reza and he is requesting an additional ten days to submit report. Report will be submitted by 2/8/05. 02/08/05 Reza called 914-329-3440. He is the engineer representing the owner. He will overnight the report tomorrow. Rommel 2/11/04-Vought-Received message from Reza on 2/9/05. Vought returned call and he sent report via FedEx to Rommel. Vought told him to call Rommel on 2/14/05. 3/3/05 - Spoke to Reza Khanbilvardi, he is asking a quick review of the closure report. He stated that only minor contamination found with the soil boring and sampling. Need to find the report and get back to him for a determination. - KST 3/8/05 - Owner, Maurice, called and begging to review the closure report. I told him that we have not received the report. He will called his consultant to get a copy and hand deliver it to DEC. - KST 3/9/05-Vought-Spill transferred from Rommel to Vought as per Tang. Review of Subsurface Investigation Report submitted by InterTech Inc (Reza Khanbilvardi)dated 2/9/05 and received on 3/7/05. Owner of property is Maurice Shami. The site is vacant land... A small excavation (approximate size of 12 ft wide by 16 foot long and 7 ft deep were noticed on the southwest portion of the site. This is the location of the two empty oil tanks which resulted in above spill number to be issued . Five endpoint soil samples were collected on 12/7/05. One groundwater sample was also collected. Since all soil samples taken at the site meets recommended soil cleanup objective

AKA 31-33 MONACO PLACE (Continued) **S106971540**

criteria and semi-volatile compounds in groundwater are not detected, the elevated volatile amount in groundwater could not have been due to any element on the property. It must be noted that an active commercial gas station is on the other corner of Monaco Place and Atlantic Avenue . Report recommends that we don't believe that any action with respect to soil cleanup is warranted for this site . Site plan shows three proposed two-story buildings onsite. Groundwater at depth of 12' below grade. Groundwater analyticals show 61ppb benzene, 300ppb toluene, 72ppb ethylbenzene, 200ppb xylene and 14ppb MTBE. DEC requires signing of Stipulation Agreement: 1)locations of fill ports and pump islands 2)notification to NYC agencies requesting no development of site 3)determination of groundwater flow direction via installation of three monitoring wells 4)installation of vapor barrier upon development of site 5)installation of passive venting system or performance of soil gas sampling as per NYSDOH guidance upon development of site 6)surrounding area site plan. Vought called Khanbilvardi and left message to return call to DEC. Vought sent Stipulation with above requirements with due date of 4/18/05. 3/10/05-Vought-Received message from Reza. Vought returned call and left message to return call to DEC. 3/14/05-Vought-Meeting at DEC with Reza and Maurice Shami. DEC will give approval to start construction once we receive and approve plan for vapor barrier and three onsite monitoring wells. No passive ventilation system or soil gas sampling will be required due to clean soil endpoints, lack of basement, relatively minor groundwater contamination and 6' depth to groundwater. 3/15/05-Vought-Received call from Maurice Shami (516-482-0276) and copy of bargain and sale deed which referred to previous owner as: Stephen Carter 679 East 98th Street Brooklyn, NY Vought called Shami and left message to return call to DEC. 3/22/05-Vought-Received fax from Inter Tech dated 3/16/05. .... we came to the decision to do the following: 1)the owner of the above referenced property will install a vapor barrier under the footings and basement floor slabs of the proposed construction on the site. This will be done after the excavation and prior to pouring the concrete of the foundation. The owner will install three monitoring wells...to determine groundwater flow direction with respect to the above site . You will provide approval letter to install these wells on the sidewalk . I appreciate your acknowledgement of receiving this letter and also your consent to it and start of the construction at the site so Mr. Shami can proceed with the construction . Vought sent out sidewalk permit letter and called Inter Tech to explain that consent to begin construction will not be given until groundwater results are received and groundwater flow direction is determined. 3/29/05-Vought-Called Maurice Shami for update on site and left message to return call. 3/31/05-Vought-Received call from Reza that wells were scheduled to be installed tomorrow and whether sidewalk permit was needed due to DEC sidewalk permit letter. Vought explained that letter was to effectuate the obtaining of a permit and that the permit was still required from DOT. 4/5/05-Vought-Received message from Reza. Vought returned call and left message to return call to DEC. Vought spoke to Reza and he will install wells onsite as opposed to sidewalk so that sidewalk permits are not needed. 5/19/05-Vought-Reviewed Investigation Report (Inter Tech) dated 5/17/05 and received on 5/18/05. Installation of three 4-inch monitoring wells. Contractor who installed wells was American Environmental Assessment Corp. Report recommends ....we do not believe that any action with respect to cleanup is warranted for this

AKA 31-33 MONACO PLACE (Continued) **S106971540**

site. We therefore, request your approval to start the construction project as the owner is patiently waiting for the last 6 months . Groundwater analyticals show: 13ppb ethylbenzene(MW2), 82ppb MTBE(MW2), 120ppb n-propylbenzene(MW2), 72ppb isopropylbenzene(MW2), 440ppb MTBE(MW3). Source of minor groundwater contamination may be from onsite UST excavation (despite clean endpoints) or from upgradient site(due to minor groundwater contamination in well MW2). DEC sent letter approving construction of residence with installation of vapor barrier as per 3/16/05 letter and requiring as per 3/9/05 STIP cover letter: 1)surrounding area site plan with possible upgradient sources 2)continued quarterly monitoring of groundwater 3)installation of well downgradient from former tankfield and Boring B1 on sidewalk of Atlantic Avenue 4)submission of PBS registration 5)locations of remote fill and dispenser islands. Vought called Maurice and left message. 5/27/05-Vought-Spoke with Maurice and five additional tanks discovered during excavation for building. Maurice is hiring American Environmental to remove the tanks. Maurice will call back with update on tank removal. Maurice returned call and American (631-586-2000 Danny Herzberger) will do tank removal on 6/6/05. 6/1/05-Vought-Received call from Herschberger. Vought returned call and left message to return call. 6/6/05-Vought-Received call from Herschberger(516-852-4713). Vought returned call and tanks registered with PBS. Five endpoint samples will be collected and sampled for 8021 plus MTBE and 8270. Dan will call DEC when excavation is complete so that site visit may be scheduled. Received call from Dan that tanks were removed and impacted soil was found. Vought required excavation of impacted soil and called Maurice to restate requirement. 6/7/05-Vought-Received call from Herschberger. Vought returned call and American will only be removing tanks and underlying pad. A sixth tank was discovered and Maurice's contractor will be removing contaminated soil. American will be collecting endpoint samples. Vought received call from Maurice and returned call and left message to return and stated requirement of disposal manifests. Vought received second message from Maurice and returned call. 6/8/05-Vought-Received third message from Maurice and returned call. Vought spoke to Maurice and stated requirement of disposal manifests and site visit. Maurice will collect two soil samples and submit to laboratory for analyses to see if further excavation is warranted. Vought advised use of field screening device however due to possibility of saving further cost of excavation Maurice decided to collected samples. 6/10/05-Vought-Received call from Maurice. Vought returned call and arranged site visit for Wed 6/15. 6/15/05-Vought-Site visit by Vought with Maurice, Dan Herschberger and Reza. Contaminated soil at former UST location and DEC required 1)additional excavation to groundwater 2)collection of four sidewalls and one bottom groundwater endpoint sample 3)installation of vapor barrier(agreed to by Maurice) 4)well installation downgradient from tankfield along Atlantic Ave. Vought also suggested groundwater treatment when excavation was open and boring by Amoco to see if they are contributing source. Vought will send above requirements upon receiving endpoint analyticals. 7/26/05-Vought-Called Maurice for status update of site. No work has been performed as of yet due to unable to find contractor. 7/29/05-Vought-Spoke to Gerard Rutigliano (Rutigliano Environmental 516-314-1553) and he may be performing soil removal and vapor barrier installation. Vought approved installation of a 6.mil vapor barrier under building footprints. Four sidewall endpoint and one bottom groundwater sample will be collected.

AKA 31-33 MONACO PLACE (Continued) **S106971540**

8/8/05-Vought-Called El-Shami, Reza and Rutigliano and informed them of new project manager (DEC Zhitomirsky). Vought spoke to Maurice El-Shami and approved that he install vapor barrier provided that he sent letter in writing to DEC. Vought also stated that vapor mitigation system was not necessary as long as excavation was performed to groundwater (12' below grade). 8/8/2005 Zhitomirsky spoke with Maurice Shami and requested submittal of soil disposal manifest, drawings showing where the soil was excavated from, drawings and description of vapor barrier installation. Jeffry Voight informed me that he requested from the site owner a description of the vapor barrier. In this case Vought would not require a vapor mitigation system and allow RP to install the vapor barrier himself. AZ 8/10/2005 I discussed this site with K.Tang. I told him I am requiring environmental report describing soil excavation with pictures, drawings and disposal manifest. Also, RP should include specifications and drawings for vapor barrier. K.Tang concurred and stated that we can issue permission to start construction and install vapor barrier. K.Tang thinks that 6 mil thickness polyethylane sheeting may be not thick enough and RP consultant should suggest another one. I conveyed this information to Morris Yeroshalmi and provided him with K. Tang phone number upon his request. AZ 8/17/2004 KT visited the site on 8/12/2005. He noticed that the excavation could cave in because it is 11 feet deep. He said that there is not much to see in the excavation except gravels and dirt. No petroleum odor, no stained soil. They have put some soil back in the tank pit. He asked a soil sample at the center of the tank pit taken at the water table. He could smell a slight petro odor. Not bad though. Due to safety concern of the side walk on Atlantic Ave side of the excavation collapsing, he told Maurice to go ahead with his construction work and backfill the hole, with the condition that he put down the vapor barrier material (15 mil) below the foundation of the buildings he is putting up. He also told him to compile all the tank removal, soil excavation, wells installation, soil removal activities, soil samples, water samples and the soil disposal manifest in a report for you. He also told him to install 4 wells - 1 on Monaco Pl, 3 on Atlantic Ave. for GW monitor and/or remediation. AZ 11/22/2005 I received an e-mail from K Tang. He asked me to issue a letter to Moris Shami (Mfund Company 516-482-0276). I called him and conveyed that as per K.Tang 4 wells should be installed one on Monaco Place and three on Atlantic Avenue. His address is: 1 Linden Place Suite#302 Great Neck, New York 11021.AZ 11/29/2005 I called Moris and informed him that he should install 3 wells on Atlantic Ave. and one well between his place and BP station. I confirmed this request with K. Tang. I sent him a letter so he can obtain a permission from DOT to install sidewalk wells. AZ 1/18/2006 The owner (Moris) has contacted me. He needed some kind of a letter for the City. I replied that we do not isuue such letters. He is going to proceed with the well installation. AZ 4/4/2006 I left a message for owner Moris (516-482-0276). He called me back. Hydro Tech installed wells and is working on the report for DEC. AZ 5-11-2006 Left a message for Rachel Ataman (Hydro Tech Environmental). AZ 5-16-2006 I contacted Sharissa Singh 718-636-0800(Hydro Tech Environmental). She informed me that Rachel Ataman is no longer handles this project. I conveyed to Ms. Singh that the plume should be delineated and once the delineation has been completed a remedial plan should be sumbitted. AZ 5-17-2006 Reviewed the Groundwater Investigation Report prepared by Hydro Tech Environmental Corp., dated April 4, 2006. The

AKA 31-33 MONACO PLACE (Continued) **S106971540**

report states that VOCs were detected in the groundwater samples obtained from wells MW-1 through MW-4 at concentrations exceeding their respective TOGS standards. The total VOC concentrations at the site range from 1,111 ppb to 523 ppb in downgradient wells. Hydro Tech Environmental recommended groundwater monitoring. After consultation with Koon Tang, I requested delineation of the groundwater plume in the southern area of the site by installing two new wells. If contamination is encountered by these downgradient wells, additional wells should be installed to fully delineate the plume. Once the plume has been delineated, a remedial plan to address the contamination should be submitted to DEC. A letter was sent to the RP and the consultant. AZ 5-25-2006 I reiterated myc comments regarding the submitted report to the owner Maurice Shami over the phone. AZ 10-24-2006 Left a message for the owner Maurice @ 516-482-0276. AZ 10/25/2006 Contacted the owner Maurice @ 516-482-0276. He is hiring an environmental consultant American Environmental Co. He will get back to DEC when the consultants are hired. AZ 11-5-2007 Contacted the owner Maurice @ 516-482-0276 and requested about the site status. He stated that he thinks that no work should be done at this site. He will contact me with more information ASAP. AZ 11-7-2007 Spoke with Maurice Chami (M Fund 45 North Station Plaza Great Neck New York 11021). Mr. Shami is stating that he sold the property but he does not know whom he sold the property to, since the sale was handled by his broker. He will get back to me with this information ASAP. Mr. Shami contacted me later and informed that the buyer is Victor Inwang 31 Monaco Place, Brooklyn, New York 11221. He sold the property in May or June of 2006 (his guess).It is a private dwelling. AZ 11-14-2007 Case Initiation Form was signed by Vadim Brevdo and forwarded to John Urda. AZ 7-29-2008 J. Urda requested that CSL, STIP are send to RP. I sent drafts of CSL, STIP and CAP to John Urda and V. Brevdo for review. They approved the documents. CSL,STIP and CAP were sent to Maurice Chami- M Fund, 45 North Station Plaza, Great Neck, NY 11021 and Victor P. Inwang 1400 Bedford Avenue, Brooklyn, New York 11216. Copies were sent to V.B and John Urda. AZ 8-21-2011 The letter was returned to DEC stating: Return to Sender unclaimed unable to forward AZ 3-17-2011 As per J. Urda request, STIP, CSL and CAP were resent to Victor P. Inwang 1400 Bedford Avenue, Brooklyn, New York 11216 and send to Victor P. Inwang 583 Eastern Parkway, Brooklyn, NY 11216. AZ 4-11-2011 Two letters were returned to DEC stating Return to sender unclaimed unable to forward. I informed J. Urda about the returned letters. AZ"

Remarks: "2 550 gal tanks"

All Materials:

Site ID:	333492
Operable Unit ID:	1095646
Operable Unit:	01
Material ID:	575767
Material Code:	0009
Material Name:	gasoline
Case No.:	Not reported
Material FA:	Petroleum
Quantity:	Not reported
Units:	G
Recovered:	.00
Oxygenate:	Not reported

AC186 **20 INTERBOROUGH PKWY** **NY LTANKS** **S102672131**
NE **20 INTERBOROUGH PKWY** **N/A**
1/4-1/2 **BROOKLYN, NY**
0.325 mi.
1716 ft. **Site 2 of 2 in cluster AC**

Relative:
Higher

Actual:
116 ft.

LTANKS:

Facility ID:	9213957
Site ID:	244192
Closed Date:	1993-03-20
Spill Number:	9213957
Spill Date:	1993-03-20
Spill Cause:	Tank Overfill
Spill Source:	Private Dwelling
Spill Class:	C3
Cleanup Ceased:	1993-03-20
SWIS:	2401
Investigator:	O'DOWD
Referred To:	Not reported
Reported to Dept:	1993-03-20
CID:	Not reported
Water Affected:	Not reported
Spill Notifier:	Responsible Party
Last Inspection:	Not reported
Recommended Penalty:	False
Meets Standard:	True
UST Involvement:	False
Remediation Phase:	0
Date Entered In Computer:	1993-03-30
Spill Record Last Update:	2004-09-30
Spiller Name:	Not reported
Spiller Company:	BAREANKLAU OIL
Spiller Address:	Not reported
Spiller County:	001
Spiller Contact:	Not reported
Spiller Phone:	Not reported
Spiller Extention:	Not reported
DEC Region:	2
DER Facility ID:	200568
DEC Memo:	""
Remarks:	"CUSTOMER ORDERED MORE THAN TANK CAN HOLD. APPLIED DRYSOL. NO CALLBACK."

All Materials:

Site ID:	244192
Operable Unit ID:	978011
Operable Unit:	01
Material ID:	403702
Material Code:	0001A
Material Name:	#2 fuel oil
Case No.:	Not reported
Material FA:	Petroleum
Quantity:	2.00
Units:	Not reported
Recovered:	.00
Oxygenate:	Not reported

187
South
1/4-1/2
0.336 mi.
1776 ft.

GERSHOW RECYCLING OF BROOKLYN
1885 PITKEN AVENUE
BROOKLYN, NY 11212

NY SWF/LF **S111072395**
N/A

Relative:
Lower

Actual:
46 ft.

SWF/LF:

Flag:	ACTIVE
Region Code:	2
Phone Number:	7183452240
Owner Name:	Gershow Recycling Corporation
Owner Type:	Private
Owner Address:	P.O. Box 526
Owner Addr2:	Not reported
Owner City,St,Zip:	Medford;, NY 11763
Owner Email:	decinfo@gershow.com
Owner Phone:	6312896188
Contact Name:	Ray Colon
Contact Address:	P.O. Box 526
Contact Addr2:	Not reported
Contact City,St,Zip:	Medford, NY 11763
Contact Email:	decinfo@gershow.com
Contact Phone:	6312896188
Activity Desc:	Vehicle Dismantling Facility
Activity Number:	[7090157]
Active:	Yes
East Coordinate:	592695
North Coordinate:	4502800
Accuracy Code:	1 - No accuracy stated
Regulatory Status:	Not reported
Waste Type:	Not reported
Authorization #:	Not reported
Authorization Date:	Not reported
Expiration Date:	Not reported
Operator Name:	Not reported
Operator Type:	Not reported
Laste Date:	Not reported

Flag:	ACTIVE
Region Code:	2
Phone Number:	7183452240
Owner Name:	Gershow Recycling Corporation
Owner Type:	Private
Owner Address:	P.O. Box 526
Owner Addr2:	Not reported
Owner City,St,Zip:	Medford;, NY 11763
Owner Email:	decinfo@gershow.com
Owner Phone:	6312896188
Contact Name:	Ray Colon
Contact Address:	P.O. Box 526
Contact Addr2:	Not reported
Contact City,St,Zip:	Medford, NY 11763
Contact Email:	decinfo@gershow.com
Contact Phone:	6312896188
Activity Desc:	Mobile Vehicle Crushers
Activity Number:	[24J]
Active:	Yes
East Coordinate:	592694
North Coordinate:	4502797

GERSHOW RECYCLING OF BROOKLYN (Continued) **S111072395**

Accuracy Code:	Not reported
Regulatory Status:	Not reported
Waste Type:	Not reported
Authorization #:	Not reported
Authorization Date:	Not reported
Expiration Date:	Not reported
Operator Name:	Not reported
Operator Type:	Not reported
Laste Date:	Not reported

---

188 **APARTMENT BUILDING** **NY LTANKS S108466382**
NW **211 HULL STREET** **NY Spills N/A**
1/4-1/2 **BROOKLYN, NY**
0.345 mi.
1820 ft.

Relative:
Higher

Actual:
89 ft.

LTANKS:

Facility ID:	0612788
Site ID:	377715
Closed Date:	2007-09-17
Spill Number:	0612788
Spill Date:	2007-02-26
Spill Cause:	Tank Failure
Spill Source:	Commercial/Industrial
Spill Class:	C4
Cleanup Ceased:	Not reported
SWIS:	2401
Investigator:	rvketani
Referred To:	Not reported
Reported to Dept:	2007-02-26
CID:	408
Water Affected:	Not reported
Spill Notifier:	Fire Department
Last Inspection:	Not reported
Recommended Penalty:	False
Meets Standard:	False
UST Involvement:	False
Remediation Phase:	0
Date Entered In Computer:	2007-02-26
Spill Record Last Update:	2007-09-17
Spiller Name:	Not reported
Spiller Company:	APARTMENT BUILDING
Spiller Address:	211 HULL ST
Spiller County:	999
Spiller Contact:	MEADOWS, RICHARD
Spiller Phone:	(347) 203-6886
Spiller Extention:	Not reported
DEC Region:	2
DER Facility ID:	327460
DEC Memo:	"02/26/07-Vought-DEC Patel performing site visit due to proximity to spill in field. DEC Ketani called FDNY and left message to return call to DEC. 02/27/06-Hiralkumar Patel. visited site on 02/26/07. met Ferdrnand Torres (917-568-3022), tenant at building. Mr. Torres lives on second floor. as per Mr. Torres, there was no heat yesterday (02/26/07) morning and he compalined to NYC HPD. oil delivered during day. lateron tenant found oil in basement and called FDNY. site has two 275 gal #2 oil ASTs on leg and FDNY found one of these tanks was leaking. they pumped out oil from leaking tank and put in drums and

APARTMENT BUILDING (Continued) **S108466382**

spread absorbent in basement. three 55 gal drums were out of building on sidewalk. second tank is still in use. as per Mr. Torres there is no super in building but Mr. Torres has keys to basement. at time of visit, heavy odors inside basement, free product around tank and odors upstairs also. Mr. Torres's mother and brother living on first floor. suggest Mr. Torres to get these people on second floor as there was no odors. this building ownes by NY City. Mr. Torres gave contact info for person managing property for city. Francis SynMoie 7A Admin. Bld #042 C/O NY Residential Works Inc. 347 Lenox Avenue New York, NY 10027 Ph. (212) 987-8088 Ext. 105 left message for emergency service at NY Residential Works at night. received call from Basil Marshall (646-294-0086). asked him to get cleanup crew to start cleanup for free product and odors in building. he spoke with Anthony Lara (646-772-7180). received call from Anthony. he was ready to send cleanup crew in night but he need approval from city and proposal signed by authorized person, which he hadn't got. tried to contact Mr. Marshall again regarding signing paperwork, but no contact was made. left message for Mr. Marshall. left message for Mr. SynMoie at NY Residential works last night. spoke with Mr. SynMoie this morning. they are still working on getting authorization from city agency for cleanup. asked Mr. SynMoie to start cleanup by end of today. 2/27/07 - Raphael Ketani. I contacted Mr. Francis Synmoie (sin-moy) at NY Residential Works, Inc. (212) 987-8088, ext 101. He said that he is still waiting for authorization to hire a contractor to do the cleanup, but someone already put down absorbent. He said that he contacted Debra Thomas of Unit 7A at HPD (212) 863-7392. He said she has the authority to authorize someone to cleanup the spill. I asked him how the odors are. He said that you notice a moderate odor of oil as you walk into the building, but no one lives on the first floor. I asked him about the odors on the second floor. He said there were none. He said that this building was owned by a private party, but they didn't keep it up. So the city took it over and they will refurbish it. I spoke to Ms. Thomas. She said the City doesn't own the building, but is managing it. I asked her what is happening now. She said that a call was made to the Emergency Repair Unit as there is no money in the budget to pay for the cleanup. She said she is waiting for a call back. I told her that this spill is now at least 24 hours old. She said she knows, but all she can do right now is to call the Emergency Repair people. I told her that certain things will have to be done to cleanup the spill. She asked me to e-mail her what these requirements are. The requirements are: (1) cleanup all of the free oil (2) pickup all of the spent absorbent (3) powerwash the affected areas and the concrete floor (4) take soil samples below the concrete floor and send them to a NYSDOH certified lab for 8260 and 8270 analysis (5) remove all contaminated soil (6) submit manifests for all soil and contaminated material that is removed and the soil analytical results (7) repair the tank system and send copies of the documentation verifying that the repairs were made (8) submit to DEC a short report with pictures (if possible) of the before and after conditions and all documentation Ms. Thomas' e-mail address is thomasd@hpd.nyc.gov 3/12/07 - Raphael Ketani. Spill case #0613303 came in today regarding a new spill at the site. I spoke to Patrick Fahey of Pacific Energy (718) 647-1400 about the spill. He said that it was a loose flare nut that allowed oil to drip onto the floor. About 1 gal. leaked out. The flare nut was tightened, but the earlier large spill hasn't been cleaned up yet. This later spill case was closed. I spoke to Ms. Thomas regarding the old big spill of 2 weeks

APARTMENT BUILDING (Continued) **S108466382**

ago. She said she just got back from vacation and had been told the old spill had been cleaned up. I told her that Pacific Energy had a mechanic on site about 1 hour ago and he said the old spill was not removed. She told me that she will look into the issue and call me back. 3/23/07 - Raphael Ketani. I tried to make a site visit. The front door was locked and there was no one around to let me in. I didn't see or smell any signs of an oil release. 3/27/07 - Raphael Ketani. I made a site visit at 9:45AM today and was shown the basement by a second floor resident of the building who goes by the name of Rio and serves as a helper for Mr. Synmoie. The vapors were light but noticeable in the first floor hallway. The vapor readings were: basement 1334 ppb, first floor 903 ppb, second floor 782 ppb, third floor 751 ppb. Rio explained to me that the tanks are still not sitting solidly on the floor and that there were 2 big spills - both due to the tanks moving and a line below them getting loose. There was a 12 by 6 wet spot below the oil line that connects the two tanks at the bottom. Rio showed me that one spill flowed 30 feet down the basement hallway and into the adjacent room. The floor was in very bad shape and was in pieces, many of which could be moved by hand exposing the soil below. The floor had dark staining all over and so did the floor of the adjacent room. Lastly, Rio showed me the boiler room. The floor there also had staining. 3/28/07 - Raphael Ketani. I spoke to Mr. Synmoie and told him about the floor, the high vapor readings, the oily wet spot, the oil staining, and the probability that the soil under the basement floor is contaminated. I told him that he has to hire a company to stabilize the tanks, fix the line at the bottom if it is still dripping, do a soil investigation and ventilate the building. He said he will do this. He said there is one tenant on the first floor and she will be moved to the second floor. He said that the building is scheduled for rehabilitation in the very near future. I told him that the soil investigation has to get started as soon as possible. He said he will call Ms. Thomas. I sent Ms. Thomas an e-mail with my notes from 3/27 and 3/28. 3/29/07 - Raphael Ketani. Chacko Thomas (cell (646) 865-4564) [supervisor (718) 857-5444] of NYC HPD called to say that 6 soil samples were taken in the floor of the building after the last oil spill. He said samples were taken in the tank room, the hallway, and the storage rooms. The analytical results should be available soon. He asked what else needed to be done at the site. I told him that the vapors are high so ventilation needs to be provided, the tanks need to be fixed to the floor so they don't move, the line at the bottom of the tanks needs to be fixed so it doesn't drip, and a soil boring needs to be taken in the boiler room floor. Mr. Chafeko said he will have this done. 4/4/07 - Raphael Ketani. Mr. Thomas of NYC HPD sent me a FAX for SVOC analysis for 4 of the 5 samples that were taken in the basement. He said he was expecting the VOC analysis today and will FAX them as soon as he gets them. There were only 2 very low exceedences of the TAGM RSCO limits. I told him these results looked fine. I received a FAX from Mr. Thomas with the VOC analyticals for soil samples 1,2,4,5. The samples were taken on 3/22/07. There were no RSCO exceedences, except 3200 ppb for total xylenes for soil sample #1. This is the tank room sample. Again, soil sample #3 was missing from the results. 4/5/07 - Raphael Ketani. I contacted Mr. Thomas and told him that the results seemed fine, except for total xylene in sample #1. I told him that soil will have to be removed in this area. Afterwards, Mr. Thomas called me up regarding which sample came from what location in the basement. Sample #1 was the tank room. Sample #2

APARTMENT BUILDING (Continued) **S108466382**

was the storage room next to the tank room. Samples #3 (which he will check on why the results weren't received) to sample #5 were from the hallway. He said that the drip from the pipe at the bottom of the tanks is something new and will be taken care of shortly and that the tank feet were covered in cement to stabilize the tanks. Mr. Thomas said that the stain in the boiler room is only from routine servicing of the boiler. I told him that it seemed like more than routine servicing. He said the service techinician is sloppy and he will talk to him about being careful. However, he said, the building is privately owned and HPD is just overseeing the refurbishing of the building. 4/11/07 - Raphael Ketani. Mr. Thomas FAXed me the analytical results for samples 1,2,4,5. I spoke with him shortly after I received the FAX. He said that the contractor who did the sampling also took samples 3 and 6. However, the contractor threw out these samples as he felt he had enough samples for the site, according to Mr. Thomas. I told Mr. Thomas that either the soil has to be dug out in the tank room or soil treatment needs to be used. He said that he has to make a work order, in either case. I asked him to try and push the process forward. He said he would try. 5/18/07 - Raphael Ketani. Mr. Thomas of HPD (718) 857-5444 sent me a FAX with analytical results for 3 soil samples that were taken in the tank room after the contaminated soil was removed. All 3 sets of results were non-detect. I called up Mr. Thomas and asked him to send the manifests for the removed soil. He said he will send them. Mr. Thomas added that the 2 tanks have been emptied and will replaced with one tank. So that will take care of the leaking pipe. 7/13/07 - Raphael Ketani. I tried to contact Mr. Thomas regarding the documentation for the cleanup work and the tank replacement work, but could only leave a message. (Mr. Thomas is the person to contact regarding the project, NOT Mr. Synmoie or Ms. Thomas.) 7/16/07 - Raphael Ketani. I spoke to Mr. Thomas and he told me the two tanks were replaced with 2 new 275 gallon tanks. He added that the contaminated soil at boring location #1 was taken away and that I should be receiving the manifest soon. 9/17/07 - Raphael Ketani. I received the Oil Spill Site Assessment Report from Mr. Thomas. The report states that the floors of the basement, the tank room, and the boiler room were power washed and soil samples were taken. The report also states that the leaking tanks were emptied (a waste ticket is included), removed, and replaced with new tanks. On 5/11/07, soil from the tank room was excavated and removed. Based upon the above mentioned Oil Spill Site Assessment Report and the analytical results for the tank room soil that were FAXed on 5/18/07, I am closing the spill case. "

Remarks: "UNSURE IF SEWERS AND GROUNDWATERS EFFECTED; CLEAN UP IS IN PROCESS;"

All Materials:

Site ID:	377715
Operable Unit ID:	1135237
Operable Unit:	01
Material ID:	2125131
Material Code:	0001A
Material Name:	#2 fuel oil
Case No.:	Not reported
Material FA:	Petroleum
Quantity:	30.00
Units:	G
Recovered:	.00
Oxygenate:	Not reported

APARTMENT BUILDING (Continued) **S108466382**

SPILLS:

Facility ID:	0612954
Facility Type:	ER
Spill Number:	0612954
DER Facility ID:	327460
Site ID:	377908
DEC Region:	2
Closed Date:	2007-03-14
Spill Cause:	Abandoned Drums
Spill Class:	C3
SWIS:	2401
Spill Date:	2007-03-02
Investigator:	sfrahman
Referred To:	Not reported
Reported to Dept:	2007-03-02
CID:	444
Water Affected:	Not reported
Spill Source:	Institutional, Educational, Gov., Other
Spill Notifier:	Other
Cleanup Ceased:	Not reported
Cleanup Meets Std:	False
Last Inspection:	Not reported
Recommended Penalty:	False
UST Trust:	False
Remediation Phase:	0
Date Entered In Computer:	2007-03-02
Spill Record Last Update:	2007-03-14
Spiller Name:	MALLORY GILMORE
Spiller Company:	ON SIDEWALK
Spiller Address:	211 HULL STREET
Spiller Company:	001
Contact Name:	MALLORY GILMORE
DEC Memo:	"added to the drum run. 03/14/07 Rahman- Drums were not found on 03/13/07."
Remarks:	"3 - 55 gallon drums left on sidewalk: not leaking"

All Materials:

Site ID:	377908
Operable Unit ID:	1135425
Operable Unit:	01
Material ID:	2125332
Material Code:	0066A
Material Name:	unknown petroleum
Case No.:	Not reported
Material FA:	Petroleum
Quantity:	Not reported
Units:	G
Recovered:	.00
Oxygenate:	Not reported

Facility ID:	0613303
Facility Type:	ER
Spill Number:	0613303
DER Facility ID:	327460
Site ID:	378311
DEC Region:	2

APARTMENT BUILDING (Continued) **S108466382**

Closed Date:	2007-03-12
Spill Cause:	Equipment Failure
Spill Class:	D4
SWIS:	2401
Spill Date:	2007-03-12
Investigator:	rvketani
Referred To:	Not reported
Reported to Dept:	2007-03-12
CID:	444
Water Affected:	Not reported
Spill Source:	Private Dwelling
Spill Notifier:	Other
Cleanup Ceased:	Not reported
Cleanup Meets Std:	False
Last Inspection:	Not reported
Recommended Penalty:	False
UST Trust:	False
Remediation Phase:	0
Date Entered In Computer:	2007-03-12
Spill Record Last Update:	2007-03-12
Spiller Name:	FERDIEAND TORES
Spiller Company:	TORES HOME
Spiller Address:	211 HULL STREET
Spiller Company:	001
Contact Name:	FERDIEAND TORES
DEC Memo:	"10 days ago line under the oil tank broke. Tank was loose and when the tank is filled, the tank moves. Oil gushed onto the basement floor. FD Haz Mat cleaned the spill. Line broke again. 6 family building - Oil Company on site now - Pacific Energy 718-647-1400 3/12/07 - Raphael Ketani. I spoke to Patrick Fahey, manager at Pacific Energy. He said his mechanic was on site now. He said that a flare nut connecting two pipes came loose a little and dripped oil onto the floor. He said that about 1 gal. dripped out. The flare nut has been tightened and this problem is solved. He said that a big spill happened weeks ago (#0612788)and was caused by a rotten equalizer (pipe connecting the 2 tanks). He said this pipe was repaired back then. Mr. Fahey said that the tanks are full and are holding the oil. As there is an earlier open spill case, I am closing this later case."
Remarks:	"BOILER MALFUNCTION:"

All Materials:

Site ID:	378311
Operable Unit ID:	1135815
Operable Unit:	01
Material ID:	2125740
Material Code:	0066A
Material Name:	unknown petroleum
Case No.:	Not reported
Material FA:	Petroleum
Quantity:	Not reported
Units:	G
Recovered:	.00
Oxygenate:	Not reported

189
SSW
1/4-1/2
0.376 mi.
1985 ft.

GLENMORE PLAZA
108 CHRISTOPHER AVE
BROOKLYN, NY

NY LTANKS
NY Spills

S104073503
N/A

Relative:
Lower

Actual:
48 ft.

LTANKS:

Facility ID:	9611221
Site ID:	120585
Closed Date:	1996-12-13
Spill Number:	9611221
Spill Date:	1996-12-11
Spill Cause:	Tank Overfill
Spill Source:	Institutional, Educational, Gov., Other
Spill Class:	C3
Cleanup Ceased:	Not reported
SWIS:	2401
Investigator:	HEALY
Referred To:	Not reported
Reported to Dept:	1996-12-11
CID:	297
Water Affected:	Not reported
Spill Notifier:	Responsible Party
Last Inspection:	Not reported
Recommended Penalty:	False
Meets Standard:	False
UST Involvement:	False
Remediation Phase:	0
Date Entered In Computer:	1996-12-11
Spill Record Last Update:	1996-12-13
Spiller Name:	TINA HANSEN
Spiller Company:	CLASSIC OIL
Spiller Address:	9 WYTHE AV
Spiller County:	001
Spiller Contact:	RAY VELEZ
Spiller Phone:	(212) 306-3142
Spiller Extention:	Not reported
DEC Region:	2
DER Facility ID:	96846
DEC Memo:	""
Remarks:	"THE SUPVSR AT THE NYC HOUSING AUTHORITY ORDERED THE OIL BUT NEVER STUCK THE TANK FOR THE LEVEL - WHEN THE DRIVER FILLED THE TANK, IT OVERFILLED - THE OIL COMPANY IS REFUSING TO CLEAN THE SPILL"

All Materials:

Site ID:	120585
Operable Unit ID:	1039245
Operable Unit:	01
Material ID:	343418
Material Code:	0001A
Material Name:	#2 fuel oil
Case No.:	Not reported
Material FA:	Petroleum
Quantity:	100.00
Units:	G
Recovered:	100.00
Oxygenate:	Not reported

Facility ID:	9413245

GLENMORE PLAZA (Continued) **S104073503**

Site ID:	272843
Closed Date:	Not reported
Spill Number:	9413245
Spill Date:	1995-01-04
Spill Cause:	Tank Test Failure
Spill Source:	Institutional, Educational, Gov., Other
Spill Class:	C3
Cleanup Ceased:	Not reported
SWIS:	2401
Investigator:	AAOBLIGA
Referred To:	STIP SITE, SIR DUE 4/14/15
Reported to Dept:	1995-01-04
CID:	Not reported
Water Affected:	Not reported
Spill Notifier:	Responsible Party
Last Inspection:	Not reported
Recommended Penalty:	False
Meets Standard:	False
UST Involvement:	False
Remediation Phase:	1
Date Entered In Computer:	1995-01-05
Spill Record Last Update:	2017-06-05
Spiller Name:	Not reported
Spiller Company:	NYC HOUSING AUTHORITY
Spiller Address:	Not reported
Spiller County:	001
Spiller Contact:	Not reported
Spiller Phone:	Not reported
Spiller Extention:	Not reported
DEC Region:	2
DER Facility ID:	96846
DEC Memo:	"02/09/07 - J.Kann - Spill reassigned from S.Kraszewski to J.Kann. 3/10/11: J.Kann - Investigative work plan submitte on 3/3/11. 8/26/14: J.Kann - Reviewed the file. Minimal contamination detected in 1995 ISRP. However, a second spill was called in during tank removal due to contaminated soils being encountered. It is not clear if and where endpoints were collected. Therefore, an investigation is warranted and an approval for the IWP prepared by Grant was emailed to NYCHA today. 12/30/14: J.Kann - part of multi site stip executed on 10/14/14. SIR due 4/14/15. 06/05/2017: J.Kann - Spill reassigned to Andre Obligado."
Remarks:	"CONTRACTOR DOING BORINGS AT LOCATION FOUND CONTAMINATED SOIL."

All Materials:

Site ID:	272843
Operable Unit ID:	1010793
Operable Unit:	01
Material ID:	371991
Material Code:	0001A
Material Name:	#2 fuel oil
Case No.:	Not reported
Material FA:	Petroleum
Quantity:	.00
Units:	L
Recovered:	.00
Oxygenate:	Not reported

GLENMORE PLAZA (Continued) **S104073503**

Facility ID:	9602447
Site ID:	110612
Closed Date:	1996-07-24
Spill Number:	9602447
Spill Date:	1996-05-21
Spill Cause:	Tank Failure
Spill Source:	Commercial/Industrial
Spill Class:	C3
Cleanup Ceased:	Not reported
SWIS:	2401
Investigator:	HEALY
Referred To:	Not reported
Reported to Dept:	1996-05-21
CID:	322
Water Affected:	Not reported
Spill Notifier:	Other
Last Inspection:	Not reported
Recommended Penalty:	False
Meets Standard:	False
UST Involvement:	False
Remediation Phase:	0
Date Entered In Computer:	1996-05-21
Spill Record Last Update:	1996-07-24
Spiller Name:	FRANK OCELLO
Spiller Company:	NYC HOUSING AUTHORITY
Spiller Address:	Not reported
Spiller County:	001
Spiller Contact:	WILLY NEGRON
Spiller Phone:	Not reported
Spiller Extention:	Not reported
DEC Region:	2
DER Facility ID:	96846
DEC Memo:	""
Remarks:	"old tank removed - contaminated soil found "

All Materials:

Site ID:	110612
Operable Unit ID:	1033927
Operable Unit:	01
Material ID:	352269
Material Code:	0002A
Material Name:	#4 fuel oil
Case No.:	Not reported
Material FA:	Petroleum
Quantity:	.00
Units:	G
Recovered:	.00
Oxygenate:	Not reported

SPILLS:

Facility ID:	9608161
Facility Type:	ER
Spill Number:	9608161
DER Facility ID:	96846
Site ID:	110613
DEC Region:	2

GLENMORE PLAZA (Continued) **S104073503**

Closed Date:	1996-10-07
Spill Cause:	Equipment Failure
Spill Class:	C4
SWIS:	2401
Spill Date:	1996-09-30
Investigator:	HEALY
Referred To:	Not reported
Reported to Dept:	1996-09-30
CID:	282
Water Affected:	Not reported
Spill Source:	Institutional, Educational, Gov., Other
Spill Notifier:	Affected Persons
Cleanup Ceased:	Not reported
Cleanup Meets Std:	False
Last Inspection:	Not reported
Recommended Penalty:	False
UST Trust:	False
Remediation Phase:	0
Date Entered In Computer:	1996-09-30
Spill Record Last Update:	1996-10-07
Spiller Name:	DECLAN POWER
Spiller Company:	KELLY TANK
Spiller Address:	Not reported
Spiller Company:	001
Contact Name:	FRANCIS FIELDS
DEC Memo:	""
Remarks:	"PIPING BROKE IN THE BOILER ROOM CAUSING THE SPILL SPILL IS BEING CLEANED UPS "

All Materials:

Site ID:	110613
Operable Unit ID:	1036429
Operable Unit:	01
Material ID:	343901
Material Code:	0002A
Material Name:	#4 fuel oil
Case No.:	Not reported
Material FA:	Petroleum
Quantity:	10.00
Units:	G
Recovered:	.00
Oxygenate:	Not reported

Facility ID:	9611220
Facility Type:	ER
Spill Number:	9611220
DER Facility ID:	96846
Site ID:	110614
DEC Region:	2
Closed Date:	1996-12-13
Spill Cause:	Human Error
Spill Class:	C3
SWIS:	2401
Spill Date:	1996-12-11
Investigator:	HEALY
Referred To:	Not reported
Reported to Dept:	1996-12-11

GLENMORE PLAZA (Continued) **S104073503**

CID:	257
Water Affected:	Not reported
Spill Source:	Institutional, Educational, Gov., Other
Spill Notifier:	Affected Persons
Cleanup Ceased:	Not reported
Cleanup Meets Std:	False
Last Inspection:	Not reported
Recommended Penalty:	False
UST Trust:	False
Remediation Phase:	0
Date Entered In Computer:	1996-12-11
Spill Record Last Update:	2002-09-16
Spiller Name:	TINA
Spiller Company:	CLASSIC OIL
Spiller Address:	Not reported
Spiller Company:	001
Contact Name:	WILLIE NEGRON
DEC Memo:	""
Remarks:	"PROBLEM WITH VENT CLEANUP CREW FINISHING CLEAN UP NOW"

All Materials:

Site ID:	110614
Operable Unit ID:	1039243
Operable Unit:	01
Material ID:	561130
Material Code:	0001A
Material Name:	#2 fuel oil
Case No.:	Not reported
Material FA:	Petroleum
Quantity:	100.00
Units:	G
Recovered:	100.00
Oxygenate:	Not reported

Facility ID:	9614301
Facility Type:	ER
Spill Number:	9614301
DER Facility ID:	96846
Site ID:	110615
DEC Region:	2
Closed Date:	1997-08-15
Spill Cause:	Human Error
Spill Class:	C3
SWIS:	2401
Spill Date:	1997-03-10
Investigator:	HEALY
Referred To:	Not reported
Reported to Dept:	1997-03-10
CID:	297
Water Affected:	Not reported
Spill Source:	Institutional, Educational, Gov., Other
Spill Notifier:	Affected Persons
Cleanup Ceased:	Not reported
Cleanup Meets Std:	False
Last Inspection:	Not reported
Recommended Penalty:	False
UST Trust:	False

GLENMORE PLAZA (Continued) **S104073503**

Remediation Phase:	0
Date Entered In Computer:	1997-03-10
Spill Record Last Update:	2002-11-05
Spiller Name:	ED MALONE
Spiller Company:	NYC HOUSING
Spiller Address:	250 BROADWAY
Spiller Company:	001
Contact Name:	ED MALONE
DEC Memo:	""
Remarks:	"FUEL COMPANY DID NOT OPEN ALL THE COMPARTMENTS IN THE FUEL OIL TANK AND IT CREATED BACKPRESSURE WHICH PUSHED THE OIL BACK OUT THE TANK - DEC ON SITE - WINSTON CONTRACTING CALLED IN FOR THE CLEAN UP"

All Materials:

Site ID:	110615
Operable Unit ID:	1045726
Operable Unit:	01
Material ID:	339403
Material Code:	0001A
Material Name:	#2 fuel oil
Case No.:	Not reported
Material FA:	Petroleum
Quantity:	100.00
Units:	G
Recovered:	.00
Oxygenate:	Not reported

AD190 **BIG APPLE AUTO INC** **NY SWF/LF S108145711**
SSE **1934 PITKIN AVE** **NY SPDES N/A**
1/4-1/2 **BROOKLYN, NY 11207**
0.383 mi.
2023 ft. **Site 1 of 2 in cluster AD**

Relative: **Lower**
Actual: **40 ft.**

SWF/LF:

Flag:	INACTIVE
Region Code:	2
Phone Number:	7184951781
Owner Name:	Big Apple Auto Inc
Owner Type:	Private
Owner Address:	1934 Pitkin Avenue
Owner Addr2:	Not reported
Owner City,St,Zip:	Brooklyn, NY 11207
Owner Email:	bigappleauto1@optimum.net
Owner Phone:	7184951781
Contact Name:	Joseph Spitaliere
Contact Address:	1934 Pilkin Avenue
Contact Addr2:	Not reported
Contact City,St,Zip:	Brooklyn, NY 11207
Contact Email:	Bigappleauto1@optimum.net
Contact Phone:	7184951781
Activity Desc:	Vehicle Dismantling Facility
Activity Number:	[7071149]
Active:	No
East Coordinate:	592856
North Coordinate:	4502761
Accuracy Code:	Not reported
Regulatory Status:	Not reported

BIG APPLE AUTO INC (Continued) **S108145711**

Waste Type: Not reported
Authorization #: Not reported
Authorization Date: Not reported
Expiration Date: Not reported
Operator Name: Big Apple Auto Inc
Operator Type: Private
Laste Date: Not reported

SPDES:

Permit Number: NYR00E015
State-Region: 02
Expiration Date: 09/30/2017
Current Major Minor Status: Minor
Primary Facility SIC Code: 5015
State Water Body Name: JAMAICA BAY
Limit Set Status Flag: Active
Total Actual Average Flow(MGD): Not reported
Total App Design Flow(MGD): Not reported
UDF1: Not reported
Lat/Long: +40.670 / -73.901
DMR Cognizant Official: Not reported
UDF2: Not reported
UDF3: Not reported
FIPS County Code: NY047

Non-Gov Permit Affiliation Type Desc: DMR Mailing Address
Non-Gov Permit Org Formal Name: TABS CONSULTING GROUP
Non-Gov Permit Street Address: BIG APPLE AUTO INC
Non-Gov Permit Supplemental Location: 2 52ND ST, BOX B11
Non-Gov Permit City: BROOKLYN
Non-Gov Permit State Code: NY
Non-Gov Permit Zip Code: 11232
Non-Gov Facility Affiliation Type Desc: Owner
Non-Gov Facility Org Formal Name: BIG APPLE AUTO INC
Non-Gov Facility Street Address: BIG APPLE AUTO INC
Non-Gov Facility Supplemental Location: 1934 PITKIN AVE
Non-Gov Facility City: BROOKLYN
Non-Gov Facility State Code: NY
Non-Gov Facility Zip Code: 11207
State Water Body: Not reported

UDF2: Not reported
UDF3: Not reported
FIPS County Code: NY047

Non-Gov Permit Affiliation Type Desc: Permittee
Non-Gov Permit Org Formal Name: BIG APPLE AUTO INC
Non-Gov Permit Street Address: 1934 PITKIN AVE
Non-Gov Permit Supplemental Location: Not reported
Non-Gov Permit City: BROOKLYN
Non-Gov Permit State Code: NY
Non-Gov Permit Zip Code: 11207
Non-Gov Facility Affiliation Type Desc: Owner
Non-Gov Facility Org Formal Name: BIG APPLE AUTO INC
Non-Gov Facility Street Address: BIG APPLE AUTO INC
Non-Gov Facility Supplemental Location: 1934 PITKIN AVE

BIG APPLE AUTO INC (Continued) **S108145711**

Non-Gov Facility City:	BROOKLYN
Non-Gov Facility State Code:	NY
Non-Gov Facility Zip Code:	11207
State Water Body:	Not reported
UDF2:	Not reported
UDF3:	Not reported
FIPS County Code:	NY047
Non-Gov Permit Affiliation Type Desc:	Not reported
Non-Gov Permit Org Formal Name:	Not reported
Non-Gov Permit Street Address:	Not reported
Non-Gov Permit Supplemental Location:	Not reported
Non-Gov Permit City:	Not reported
Non-Gov Permit State Code:	Not reported
Non-Gov Permit Zip Code:	Not reported
Non-Gov Facility Affiliation Type Desc:	Owner
Non-Gov Facility Org Formal Name:	BIG APPLE AUTO INC
Non-Gov Facility Street Address:	BIG APPLE AUTO INC
Non-Gov Facility Supplemental Location:	1934 PITKIN AVE
Non-Gov Facility City:	BROOKLYN
Non-Gov Facility State Code:	NY
Non-Gov Facility Zip Code:	11207
State Water Body:	Not reported

AE191 **WOLF PETROLEUM CORP** **NY LTANKS** **S105998357**
NNW **1532 BUSHWICK AVE** **N/A**
1/4-1/2 **BROOKLYN, NY**
0.392 mi.
2069 ft. **Site 1 of 2 in cluster AE**

Relative: **Higher**

Actual: **102 ft.**

LTANKS:

Facility ID:	0203277
Site ID:	122706
Closed Date:	2003-09-25
Spill Number:	0203277
Spill Date:	2002-06-27
Spill Cause:	Tank Overfill
Spill Source:	Commercial Vehicle
Spill Class:	C3
Cleanup Ceased:	Not reported
SWIS:	2401
Investigator:	TJDEMEO
Referred To:	Not reported
Reported to Dept:	2002-06-27
CID:	207
Water Affected:	Not reported
Spill Notifier:	Other
Last Inspection:	Not reported
Recommended Penalty:	False
Meets Standard:	False
UST Involvement:	False
Remediation Phase:	0
Date Entered In Computer:	2002-06-27
Spill Record Last Update:	2004-10-18
Spiller Name:	Not reported
Spiller Company:	STORAGE MAINTENANCE CORP
Spiller Address:	55 JERICHO TURNPIKE
Spiller County:	001

WOLF PETROLEUM CORP (Continued) **S105998357**

Spiller Contact:	BRUCE BECK
Spiller Phone:	(631) 226-9080
Spiller Extention:	Not reported
DEC Region:	2
DER Facility ID:	106365
DEC Memo:	"Prior to Sept, 2004 data translation this spill Lead_DEC Field was DEMEO 9/25/03 TJD Tank overfill. All impacts to concrete. Contained and cleaned using absorbants. Spill closed."
Remarks:	"cleanup in progress"

All Materials:

Site ID:	122706
Operable Unit ID:	854102
Operable Unit:	01
Material ID:	521107
Material Code:	0001A
Material Name:	#2 fuel oil
Case No.:	Not reported
Material FA:	Petroleum
Quantity:	.00
Units:	G
Recovered:	.00
Oxygenate:	Not reported

Facility ID:	0212200
Site ID:	153386
Closed Date:	2004-10-21
Spill Number:	0212200
Spill Date:	2003-03-12
Spill Cause:	Tank Test Failure
Spill Source:	Gasoline Station or other PBS Facility
Spill Class:	B3
Cleanup Ceased:	Not reported
SWIS:	2401
Investigator:	KMFOLEY
Referred To:	Not reported
Reported to Dept:	2003-03-12
CID:	297
Water Affected:	Not reported
Spill Notifier:	Tank Tester
Last Inspection:	Not reported
Recommended Penalty:	False
Meets Standard:	False
UST Involvement:	True
Remediation Phase:	0
Date Entered In Computer:	2003-03-12
Spill Record Last Update:	2004-10-21
Spiller Name:	ADAM WOLF
Spiller Company:	WOLF PETROLEUM
Spiller Address:	125 JERICHO TURNPIKE
Spiller County:	001
Spiller Contact:	ADAM WOLF
Spiller Phone:	(516) 997-9300
Spiller Extention:	Not reported
DEC Region:	2
DER Facility ID:	106365
DEC Memo:	"Prior to Sept, 2004 data translation this spill Lead_DEC Field was K

WOLF PETROLEUM CORP (Continued) **S105998357**

FOLEY 1/8/04 Reassigned from Vought to K Foley. 9/29/04 Met with B. Cohen(Certilman Balin Attorneys), B. Beck(Consultant, National Env.) with J. Rommel and L. Oliva. B. Beck to provide a response by 10/29/04. 10/20/04 B. Beck provided repair record of vent line performed by Tyree and 3/14/03 passing tank test results from Crompco. 10/21/04 Mailed NFA letter."

Remarks: "TANK FAILED TEST, NO CONTAIMINATION FOUND"

All TTF:

Facility ID:	0212200
Spill Number:	0212200
Spill Tank Test:	1528074
Site ID:	153386
Tank Number:	1
Tank Size:	4000
Material:	0009
EPA UST:	Not reported
UST:	Not reported
Cause:	Not reported
Source:	Not reported
Test Method:	03
Test Method 2:	Horner EZ Check I or II
Leak Rate:	.00
Gross Fail:	Not reported
Modified By:	Spills
Last Modified Date:	Not reported

All Materials:

Site ID:	153386
Operable Unit ID:	863207
Operable Unit:	01
Material ID:	511939
Material Code:	0009
Material Name:	gasoline
Case No.:	Not reported
Material FA:	Petroleum
Quantity:	.00
Units:	G
Recovered:	.00
Oxygenate:	Not reported

AE192 **FIVE STAR AUTO REBUILDERS INC** **NY SWF/LF** **S108145864**
NNW **1533 BUSHWICK AVE** **N/A**
1/4-1/2 **BROOKLYN, NY 11207**
0.398 mi.
2099 ft. **Site 2 of 2 in cluster AE**

Relative:
Higher

Actual:
108 ft.

SWF/LF:

Flag:	INACTIVE
Region Code:	2
Phone Number:	Not reported
Owner Name:	Not reported
Owner Type:	Not reported
Owner Address:	Not reported
Owner Addr2:	Not reported
Owner City,St,Zip:	Not reported
Owner Email:	Not reported

FIVE STAR AUTO REBUILDERS INC (Continued) **S108145864**

Owner Phone:	Not reported
Contact Name:	Not reported
Contact Address:	Not reported
Contact Addr2:	Not reported
Contact City,St,Zip:	Not reported
Contact Email:	Not reported
Contact Phone:	Not reported
Activity Desc:	Vehicle Dismantling Facility
Activity Number:	Not reported
Active:	No
East Coordinate:	592513
North Coordinate:	4504043
Accuracy Code:	Not reported
Regulatory Status:	Not reported
Waste Type:	Not reported
Authorization #:	Not reported
Authorization Date:	Not reported
Expiration Date:	Not reported
Operator Name:	Not reported
Operator Type:	Not reported
Laste Date:	Not reported

AD193 **NATIONWIDE SCRAP LLC SNEDIKER AVE** **NY SWRCY** **S118708711**
SSE **178-214 SNEDIKER AVENUE** **N/A**
1/4-1/2 **BROOKLYN, NY 11207**
0.403 mi.
2126 ft. **Site 2 of 2 in cluster AD**

Relative:
Lower

Actual:
40 ft.

SWRCY:

Region:	2
Facility Address 2:	Not reported
Phone Number:	7186583311
Owner Type:	Private
Owner Name:	Rudulph C. Filiberto
Owner Address:	197 Snediker Avenue
Owner Address 2:	Not reported
Owner City,St,Zip:	Brooklyn, NY 11207
Owner Email:	Not reported
Owner Phone:	7184565000
Contact Name:	Not reported
Contact Address:	Not reported
Contact Address 2:	Not reported
Contact City,St,Zip:	Not reported
Contact Email:	Not reported
Contact Phone:	Not reported
Activity Desc:	RHRF - registration
Activity Number:	[24MH0]
Active:	No
East Coordinate:	592853
North Coordinate:	4502829
Accuracy Code:	4.1 - Address Matching
Regulatory Status:	Registration
Permit #:	24MH0
Auth. Date:	05/20/2016
Expiration Date:	05/19/2021
Waste Types:	Commingled Paper;Newspaper;Container Glass;Paperboard/Boxboard;Commingled Containers;Other Aluminum Scrap Metal;Other Ferrous Scrap Metal;Other Non-Ferrous Scrap Metal;Wood

NATIONWIDE SCRAP LLC SNEDIKER AVE (Continued) **S118708711**

(Unadulterated Pallets)
Operator Name: Not reported
Operator Type: Not reported
Last Date: 2017-02-03 00:00:00

---

194 **F & S AUTO** **NY SWF/LF** **S108145856**
SE **202 SHEFFIELD AVE** **N/A**
1/4-1/2 **BROOKLYN, NY 11207**
0.408 mi.
2154 ft.

Relative: **Lower**
Actual: **43 ft.**

SWF/LF:

Flag:	INACTIVE
Region Code:	2
Phone Number:	Not reported
Owner Name:	Not reported
Owner Type:	Not reported
Owner Address:	Not reported
Owner Addr2:	Not reported
Owner City,St,Zip:	Not reported
Owner Email:	Not reported
Owner Phone:	Not reported
Contact Name:	Not reported
Contact Address:	Not reported
Contact Addr2:	Not reported
Contact City,St,Zip:	Not reported
Contact Email:	Not reported
Contact Phone:	Not reported
Activity Desc:	Vehicle Dismantling Facility
Activity Number:	Not reported
Active:	No
East Coordinate:	593226
North Coordinate:	4502908
Accuracy Code:	Not reported
Regulatory Status:	Not reported
Waste Type:	Not reported
Authorization #:	Not reported
Authorization Date:	Not reported
Expiration Date:	Not reported
Operator Name:	Not reported
Operator Type:	Not reported
Laste Date:	Not reported

---

195 **OCEAN HILL HOUSES -NYCHA** **NY LTANKS** **S102149171**
NW **24 STONE AVENUE** **NY Spills** **N/A**
1/4-1/2 **BROOKLYN, NY**
0.431 mi.
2277 ft.

Relative: **Higher**
Actual: **85 ft.**

LTANKS:

Facility ID:	9010234
Site ID:	171459
Closed Date:	Not reported
Spill Number:	9010234
Spill Date:	1990-12-20
Spill Cause:	Tank Test Failure

OCEAN HILL HOUSES -NYCHA (Continued) **S102149171**

Spill Source:	Institutional, Educational, Gov., Other
Spill Class:	C3
Cleanup Ceased:	Not reported
SWIS:	2401
Investigator:	AAOBLIGA
Referred To:	CMTS SENT 10/14/16, 6 MNTH MONIT.[INVALID]DUE 5/1/
Reported to Dept:	1990-12-20
CID:	Not reported
Water Affected:	Not reported
Spill Notifier:	Tank Tester
Last Inspection:	Not reported
Recommended Penalty:	False
Meets Standard:	False
UST Involvement:	False
Remediation Phase:	1
Date Entered In Computer:	1991-01-08
Spill Record Last Update:	2017-06-05
Spiller Name:	Not reported
Spiller Company:	NYCHA
Spiller Address:	Not reported
Spiller County:	001
Spiller Contact:	Not reported
Spiller Phone:	Not reported
Spiller Extention:	Not reported
DEC Region:	2
DER Facility ID:	144292
DEC Memo:	"01/24/06: This spill transferred from J.Kolleeny to S.Kraszewski. - SK 03/14/06: This spill reassigned to K.Tang. - SK 01/15/08: spill reassigned to J.Kann. Consolidated with closed spill 0302414. J.Kann 4/10/13: J.Kann - IWP approved in an email (edoced). 4/26/13: J.Kann - revised IWP rcvd and edoced. 11/4/13: J.Kann - SAR is past due (due October 2013). stip sent to NYCHA today. Must be returned by December 4, 2013. 12/6/13: J.kann - signed stip rcvd from NYCHA on 12/4 and forwarded to legal for execution on 12/6/13 4/4/14: J.Kann - extention requests made by NYCHA's consultants due to poor weather and a damaged drill rig. Extension was approved on February 12 and then again on March 12. Report was submitted today, the approved extension date. Brief glance at the report shows some VOC and SVOC constituents in groundwater above CP-51 at one location. Closure request was made by NYCHA's consultant. Will need to further review the report before making a determination. 10/21/14: J.Kann - reviewing site. One well has elevated VOCs. Groundwater is at approx. 75 fbgs. Two wells were previously installed on site as part of another investigation. An email was sent to NYCHA on 10/21/14 requesting they try to locate the report related to the previous investigation. 10/30/14: J.Kann - spoke with NYCHA today. They never received information about the investigative work that Gannett Fleming had started at the site. Therefore, no additional info is available. 11/18/14: J.Kann - information from spill 0302414 indicates NYCHA CONTRACTOR GANNETT FLEMING DOING FOLLOW-UP SITE INVESTIGATION SINCE TANK CLOSURE FOUND SVOCs IN SOIL ABOVE TAGM. PUTTING IN WELL, SOIL CONTAMINATION ENCOUNTERED FROM 25 FEET DOWN TO WATER TABLE AT 75 FT., WITH PID=220 PPM AT 50 FT., THEN FIRST SPLIT SPOON BELOW WATER TABLE, PID=230 PPM. SOIL SAMPLES WERE COLLECTED FOR LAB ANALYSIS, AND GROUNDWATER SAMPLE WILL BE TAKEN AFTER WELL IS DEVELOPED. The tank closure report was reviewed (dated February 2000 and prepared by PT&L Contracting). Endpoints were not above CP-51. No

OCEAN HILL HOUSES -NYCHA (Continued) **S102149171**

VOCs were detected, some PAHs were detected below CP-51. The investigation performed by JCB is also under review. 12/10/14: J.Kann -email sent to Yelena today- I have read the Remedial Investigation Report (RIR) prepared by JC Broderick for the referenced site. Based on the review, the spill has not been closed and the Department has the following comments: -Based on the site file, JCB notified the Department of difficulty encountered during the field investigation, resulting in approved modifications to the original work plan. None of this information is discussed and presented in the RIR. These details must be discussed in the RIR since borings were not advanced to the depths proposed in the original work plan. -The conclusions and recommendations section indicates that JCB suspects the contamination in the on site groundwater monitoring well is from another source, but a potential source is not identified. The Gannett Fleming work plan for the site dated 2003 indicates that based on historic Sanborn Maps a gasoline tank was present on this property until around 1962, or when Ocean Hill Houses were built. Why is the source assumed to be off-site? Please clarify and further discuss this in the RIR. -An additional round of groundwater samples must be collected from the three wells, analyzed for VOCs/SVOCs, summarized and submitted to the Department. Once these comments are addressed, additional investigative work may be necessary at this site. 6/4/15: J.Kann - Additional round of sampling performed at MW-1 and MW-2 in February 2015. Product thickness of .02 ft found in MW-5. Based on new information, an email was sent to NYCHA requesting a fingerprint analysis and installation of two additional wells. 10/14/16: J.kann - Additional investigative work was done including the advancement of 5 more borings. All soil samples collected were below CP-51. Three wells were sampled and MW-5 had minor elevated concentrations. This was the well with a small amount of product previously. The recommendation is to install a sock in MW-6 and sample in 6 months. NYCHA was emailed today indicating that should be done. 06/05/2017: J.Kann - Spill reassigned to Andre Obligado."

Remarks: "20K TANK SYSTEM FAILED HORNER EZY CHECK WITH A GROSS LEAK, WILL EXCAVATE, ISOLATE & RETEST."

All TTF:

Facility ID:	9010234
Spill Number:	9010234
Spill Tank Test:	1538069
Site ID:	171459
Tank Number:	001
Tank Size:	0
Material:	0002
EPA UST:	Not reported
UST:	Not reported
Cause:	Not reported
Source:	Not reported
Test Method:	00
Test Method 2:	Unknown
Leak Rate:	.00
Gross Fail:	Not reported
Modified By:	Spills
Last Modified Date:	Not reported

All Materials:

Site ID:	171459

OCEAN HILL HOUSES -NYCHA (Continued) **S102149171**

Operable Unit ID:	947383
Operable Unit:	01
Material ID:	430396
Material Code:	0002A
Material Name:	#4 fuel oil
Case No.:	Not reported
Material FA:	Petroleum
Quantity:	-1.00
Units:	Not reported
Recovered:	.00
Oxygenate:	Not reported

SPILLS:

Facility ID:	0302414
Facility Type:	ER
Spill Number:	0302414
DER Facility ID:	144292
Site ID:	133799
DEC Region:	2
Closed Date:	2008-01-15
Spill Cause:	Unknown
Spill Class:	C4
SWIS:	2401
Spill Date:	2003-06-06
Investigator:	jkkann
Referred To:	SPILL CONSOLIDATED WITH 9010234
Reported to Dept:	2003-06-06
CID:	205
Water Affected:	Not reported
Spill Source:	Institutional, Educational, Gov., Other
Spill Notifier:	Responsible Party
Cleanup Ceased:	Not reported
Cleanup Meets Std:	False
Last Inspection:	Not reported
Recommended Penalty:	False
UST Trust:	False
Remediation Phase:	0
Date Entered In Computer:	2003-06-06
Spill Record Last Update:	2008-01-15
Spiller Name:	CALLER
Spiller Company:	OCEAN HILL HOUSES
Spiller Address:	30 MOTHER GASTEN BLVD
Spiller Company:	001
Contact Name:	CALLER
DEC Memo:	"Prior to Sept, 2004 data translation this spill Lead_DEC Field was KOLLEENY NYCHA CONTRACTOR GANNETT FLEMING DOING FOLLOW-UP SITE INVESTIGATION SINCE TANK CLOSURE FOUND SVOCs IN SOIL ABOVE TAGM. PUTTING IN WELL, SOIL CONTAMINATION ENCOUNTERED FROM 25 FEET DOWN TO WATER TABLE AT 75 FT., WITH PID=220 PPM AT 50 FT., THEN FIRST SPLIT SPOON BELOW WATER TABLE, PID=230 PPM. SOIL SAMPLES WERE COLLECTED FOR LAB ANALYSIS, AND GROUNDWATER SAMPLE WILL BE TAKEN AFTER WELL IS DEVELOPED. 3 MORE WELLS AND 4 SOIL BORINGS WILL BE INSTALLED. - J.KOLLEENY 6/6/03 11/03/05: This spill transferred from J.Kolleeny to S.Kraszewski. 07/07/06: NYCHA summary report states that no recovery system and no MWs on-site. The site assessment is available and NYCHA recommends that the Department review it. - SK 02/06/07 - J.Kann -

OCEAN HILL HOUSES -NYCHA (Continued) **S102149171**

site reassigned from S. Kraszewski to J.Kann. 01/15/08 - J.kann - spill closed and consolidated with 9011619. "
Remarks: "site work found contaminated soil."

All Materials:
Site ID: 133799
Operable Unit ID: 869251
Operable Unit: 01
Material ID: 506891
Material Code: 0066A
Material Name: unknown petroleum
Case No.: Not reported
Material FA: Petroleum
Quantity: .00
Units: G
Recovered: .00
Oxygenate: Not reported

Facility ID: 9412305
Facility Type: ER
Spill Number: 9412305
DER Facility ID: 144292
Site ID: 261115
DEC Region: 2
Closed Date: 1994-12-15
Spill Cause: Human Error
Spill Class: C4
SWIS: 2401
Spill Date: 1994-12-14
Investigator: HEALY
Referred To: Not reported
Reported to Dept: 1994-12-14
CID: Not reported
Water Affected: Not reported
Spill Source: Institutional, Educational, Gov., Other
Spill Notifier: Responsible Party
Cleanup Ceased: 1994-12-15
Cleanup Meets Std: True
Last Inspection: Not reported
Recommended Penalty: False
UST Trust: False
Remediation Phase: 0
Date Entered In Computer: 1994-12-15
Spill Record Last Update: 2006-01-24
Spiller Name: Not reported
Spiller Company: NYC HOUSING AUTHORITY
Spiller Address: Not reported
Spiller Company: 001
Contact Name: Not reported
DEC Memo: ""
Remarks: "KNOCKED OVER FIVE GALLON BUCKET. ABSORBENT USED TO CLEAN UP."

All TTF:
Facility ID: 9412305
Spill Number: 9412305
Spill Tank Test: 1543451
Site ID: 261115

OCEAN HILL HOUSES -NYCHA (Continued) **S102149171**

Tank Number:	Not reported
Tank Size:	0
Material:	0002
EPA UST:	Not reported
UST:	Not reported
Cause:	Not reported
Source:	Not reported
Test Method:	00
Test Method 2:	Unknown
Leak Rate:	.00
Gross Fail:	Not reported
Modified By:	Spills
Last Modified Date:	Not reported

All Materials:

Site ID:	261115
Operable Unit ID:	1005996
Operable Unit:	01
Material ID:	564283
Material Code:	0002A
Material Name:	#4 fuel oil
Case No.:	Not reported
Material FA:	Petroleum
Quantity:	5.00
Units:	G
Recovered:	5.00
Oxygenate:	Not reported

196
South
1/4-1/2
0.433 mi.
2284 ft.

SETH LOW HOUSES -NYCHA **NY LTANKS** **S101658382**
180 POWELL STREET **NY Spills** **N/A**
BROOKLYN, NY

Relative:
Lower

Actual:
44 ft.

LTANKS:

Facility ID:	9104796
Site ID:	249121
Closed Date:	1995-06-28
Spill Number:	9104796
Spill Date:	1991-08-02
Spill Cause:	Tank Test Failure
Spill Source:	Institutional, Educational, Gov., Other
Spill Class:	C3
Cleanup Ceased:	1995-06-28
SWIS:	2401
Investigator:	HEALY
Referred To:	Not reported
Reported to Dept:	1991-08-02
CID:	Not reported
Water Affected:	Not reported
Spill Notifier:	Tank Tester
Last Inspection:	Not reported
Recommended Penalty:	False
Meets Standard:	True
UST Involvement:	False
Remediation Phase:	0

SETH LOW HOUSES -NYCHA (Continued) **S101658382**

Date Entered In Computer:	1991-08-07
Spill Record Last Update:	2003-01-27
Spiller Name:	Not reported
Spiller Company:	NYCHA
Spiller Address:	250 BROADWAY
Spiller County:	001
Spiller Contact:	Not reported
Spiller Phone:	Not reported
Spiller Extention:	Not reported
DEC Region:	2
DER Facility ID:	204278
DEC Memo:	""
Remarks:	"20K TANK (#2) FAILED HORNER EZY CHECK,VISUAL GROSS LEAK,PLUMBING LEAK,SYSTEM TEST,WILL EXCAVATE,ISOLATE & RETEST. CLOSE OUT-SEE SPILL #9503722 (SUBSEQUENT TANK TEST FAILURE)"

All TTF:

Facility ID:	9104796
Spill Number:	9104796
Spill Tank Test:	1538844
Site ID:	249121
Tank Number:	001
Tank Size:	0
Material:	Not reported
EPA UST:	Not reported
UST:	Not reported
Cause:	Not reported
Source:	Not reported
Test Method:	00
Test Method 2:	Unknown
Leak Rate:	.00
Gross Fail:	Not reported
Modified By:	Spills
Last Modified Date:	Not reported

Facility ID:	9104796
Spill Number:	9104796
Spill Tank Test:	1538845
Site ID:	249121
Tank Number:	002
Tank Size:	0
Material:	Not reported
EPA UST:	Not reported
UST:	Not reported
Cause:	Not reported
Source:	Not reported
Test Method:	00
Test Method 2:	Unknown
Leak Rate:	.00
Gross Fail:	Not reported
Modified By:	Spills
Last Modified Date:	Not reported

All Materials:

Site ID:	249121
Operable Unit ID:	958855
Operable Unit:	01

SETH LOW HOUSES -NYCHA (Continued) **S101658382**

Material ID:	423855
Material Code:	0002A
Material Name:	#4 fuel oil
Case No.:	Not reported
Material FA:	Petroleum
Quantity:	-1.00
Units:	L
Recovered:	.00
Oxygenate:	Not reported

Facility ID:	9503722
Site ID:	249122
Closed Date:	2006-02-07
Spill Number:	9503722
Spill Date:	1995-06-26
Spill Cause:	Tank Test Failure
Spill Source:	Institutional, Educational, Gov., Other
Spill Class:	C3
Cleanup Ceased:	Not reported
SWIS:	2401
Investigator:	SWKRASZE
Referred To:	Not reported
Reported to Dept:	1995-06-26
CID:	Not reported
Water Affected:	Not reported
Spill Notifier:	Tank Tester
Last Inspection:	Not reported
Recommended Penalty:	False
Meets Standard:	False
UST Involvement:	False
Remediation Phase:	0
Date Entered In Computer:	1995-06-28
Spill Record Last Update:	2006-02-07
Spiller Name:	Not reported
Spiller Company:	NYC HOUSING AUTHORITY
Spiller Address:	Not reported
Spiller County:	001
Spiller Contact:	Not reported
Spiller Phone:	Not reported
Spiller Extention:	Not reported
DEC Region:	2
DER Facility ID:	204278
DEC Memo:	"11/29/05: This spill transferre from J.Kolleeny to S.Kraszewski. 02/07/06: This spill closed to consolidate with open spill #9906013. - SK"
Remarks:	"TANK #1 COULDN'T HOLD VACUUM. TANK #2 - LEAK RATE OF 3.5"

All TTF:

Facility ID:	9503722
Spill Number:	9503722
Spill Tank Test:	1543949
Site ID:	249122
Tank Number:	001
Tank Size:	0
Material:	Not reported
EPA UST:	Not reported
UST:	Not reported

SETH LOW HOUSES -NYCHA (Continued) **S101658382**

Cause:	Not reported
Source:	Not reported
Test Method:	00
Test Method 2:	Unknown
Leak Rate:	.00
Gross Fail:	Not reported
Modified By:	Spills
Last Modified Date:	Not reported
Facility ID:	9503722
Spill Number:	9503722
Spill Tank Test:	1543950
Site ID:	249122
Tank Number:	002
Tank Size:	0
Material:	Not reported
EPA UST:	Not reported
UST:	Not reported
Cause:	Not reported
Source:	Not reported
Test Method:	00
Test Method 2:	Unknown
Leak Rate:	.00
Gross Fail:	Not reported
Modified By:	Spills
Last Modified Date:	Not reported

All Materials:

Site ID:	249122
Operable Unit ID:	1018188
Operable Unit:	01
Material ID:	365230
Material Code:	0001A
Material Name:	#2 fuel oil
Case No.:	Not reported
Material FA:	Petroleum
Quantity:	-1.00
Units:	G
Recovered:	.00
Oxygenate:	Not reported

SPILLS:

Facility ID:	9906013
Facility Type:	ER
Spill Number:	9906013
DER Facility ID:	204278
Site ID:	139972
DEC Region:	2
Closed Date:	Not reported
Spill Cause:	Equipment Failure
Spill Class:	C3
SWIS:	2401
Spill Date:	1999-08-19
Investigator:	AAOBLIGA
Referred To:	PRS AND VEFR ONGOING, CMTS ON QRTLY SENT 2/5/15

SETH LOW HOUSES -NYCHA (Continued) **S101658382**

Reported to Dept:	1999-08-19
CID:	389
Water Affected:	Not reported
Spill Source:	Commercial/Industrial
Spill Notifier:	Responsible Party
Cleanup Ceased:	Not reported
Cleanup Meets Std:	False
Last Inspection:	Not reported
Recommended Penalty:	False
UST Trust:	False
Remediation Phase:	1
Date Entered In Computer:	1999-08-19
Spill Record Last Update:	2017-08-29
Spiller Name:	LEWIS PONCE
Spiller Company:	NYC HOUSING AUTHORITY
Spiller Address:	250 BROADWAY
Spiller Company:	001
Contact Name:	Not reported
DEC Memo:	"11/29/05: This spill transferred from J.Kolleeny to S.Kraszewski. 9/22/06: Spill transferred from Kraszewski to Kann. 9/21/10: J.Kann - Quarterly Report recieved on 9/1/10. 3/7/11: J.Kann - Qrtly Rpt rcvd 1/6/11 5/10/12: J.Kann - Quarterly Report rcvd 5/9/12. 9/6/12: J.Kann - Quarterly Report recieved on 8/21/12 5/21/13: J.kann - QR rcvd 1/16/13 and edoced. 2/5/15: J.Kann - Site visit made in 2014 to observe pilot study method of gauging 6 oil. The following email was sent to Yelena Tkach of NYCHA today: The Department has reviewed the 2014 3rd and 4th Quarter Status Reports for the referenced site. Based on the review NYCHA should -continue operation of the PRS and VEFR monthly -continue to utilize the pilot study method of gauging the onsite wells monthly. After a year of proper gauging of the 6 oil (in June 2015), the 2nd Quarter 2015 Status Report must include a trend analysis of product in wells, and an evaluation made of the current recovery effort. Please let me know if you have any questions. 06/05/2017: J.Kann - Spill reassigned to Andre Obligado. Obligado - I received the 1Q17 update report. Operation of the PRS is on-going. The system was offline in March 2017 to repair the oil water separator. According to this report, approximately 447 gallons of oil was recovered during the 1st Quarter 2017. That includes an estimated 46 gallons during VEFR 4 VEFR events. LNAPL was present in multiple wells. Including MW 2 (.25 ft), MW2A (0.08 ft), MW3 (0.25 ft) RW1 (0.08 ft and RW4 (0.08 ft). A film was observed in MW7, RW2, and RW3. The report recommends continued operation of the product recovery system, as well as monthly VEFR events. "
Remarks:	"CALLER STATES THAT A MALFUNCTION IN THE TANK PIPING CAUSED AN UNKNOWN AMOUNT SPILL CLEAN UP IS IN THE PROCESS AND TANK WILL BE REPLACED NO CALLBACK NECESSARY"

All Materials:

Site ID:	139972
Operable Unit ID:	1084451
Operable Unit:	01
Material ID:	302286
Material Code:	0001A
Material Name:	#2 fuel oil
Case No.:	Not reported
Material FA:	Petroleum
Quantity:	.00
Units:	G

SETH LOW HOUSES -NYCHA (Continued) **S101658382**

Recovered:	.00
Oxygenate:	Not reported
Facility ID:	9407081
Facility Type:	ER
Spill Number:	9407081
DER Facility ID:	204278
Site ID:	146499
DEC Region:	2
Closed Date:	2006-02-07
Spill Cause:	Equipment Failure
Spill Class:	B3
SWIS:	2401
Spill Date:	1994-08-25
Investigator:	SWKRASZE
Referred To:	Not reported
Reported to Dept:	1994-08-25
CID:	Not reported
Water Affected:	Not reported
Spill Source:	Institutional, Educational, Gov., Other
Spill Notifier:	Other
Cleanup Ceased:	Not reported
Cleanup Meets Std:	False
Last Inspection:	Not reported
Recommended Penalty:	False
UST Trust:	False
Remediation Phase:	0
Date Entered In Computer:	1994-08-25
Spill Record Last Update:	2006-02-07
Spiller Name:	Not reported
Spiller Company:	NYC HOUSING AUTHORITY
Spiller Address:	Not reported
Spiller Company:	001
Contact Name:	Not reported
DEC Memo:	"11/29/05: This spill transferred from J.Kolleeny to S.Kraszewski. 02/07/06: This spill closed to consolidate with open spill #9906013. - SK"
Remarks:	"FUEL LINE FAILURE - BLUE WATER ENVIRONMENTAL (TOM SPATAFORA 516-752-2145) AND NYCHA PERSONNEL DOING CLEANUP. APPROXIMATELY 30 TO 40 CUBIC YARDS OF CONTAMINATED SOIL."

All TTF:

Facility ID:	9407081
Spill Number:	9407081
Spill Tank Test:	1543080
Site ID:	146499
Tank Number:	Not reported
Tank Size:	0
Material:	0002
EPA UST:	Not reported
UST:	Not reported
Cause:	Not reported
Source:	Not reported
Test Method:	00
Test Method 2:	Unknown
Leak Rate:	.00
Gross Fail:	Not reported

SETH LOW HOUSES -NYCHA (Continued) **S101658382**

Modified By: Spills
Last Modified Date: Not reported

All Materials:
Site ID: 146499
Operable Unit ID: 1004507
Operable Unit: 01
Material ID: 380100
Material Code: 0002A
Material Name: #4 fuel oil
Case No.: Not reported
Material FA: Petroleum
Quantity: .00
Units: Not reported
Recovered: .00
Oxygenate: Not reported

Facility ID: 0209860
Facility Type: ER
Spill Number: 0209860
DER Facility ID: 204278
Site ID: 250473
DEC Region: 2
Closed Date: 2002-12-30
Spill Cause: Equipment Failure
Spill Class: Not reported
SWIS: 2401
Spill Date: 2002-12-28
Investigator: MXTIPPLE
Referred To: Not reported
Reported to Dept: 2002-12-28
CID: 398
Water Affected: Not reported
Spill Source: Private Dwelling
Spill Notifier: Responsible Party
Cleanup Ceased: Not reported
Cleanup Meets Std: False
Last Inspection: Not reported
Recommended Penalty: False
UST Trust: False
Remediation Phase: 0
Date Entered In Computer: 2002-12-28
Spill Record Last Update: 2002-12-30
Spiller Name: Not reported
Spiller Company: NYC HOUSING AUTH
Spiller Address: Not reported
Spiller Company: 001
Contact Name: CHARLES MCINNIS
DEC Memo: "Prior to Sept, 2004 data translation this spill Lead_DEC Field was TIPPLE 12/30/2002 TIPPLE--THE EXISTING REMEDIATION SYSTEM LOCATED IN BOILER ROOM HAD A HIGH FLOAT ALARM FAILURE CAUSING AN OIL WATER MIX TO SPILL ONTO THE FLOOR. CLEAN VENTURES WERE CALLED AND CLEANED THE SPILL FROM THE FLOOR, THE SYSTEM HAS BEEN TURNED OFF UNTIL REPAIRS CAN BE MADE AND THE RETENTION TANK EMPTIED. THIS WORK IS SCHEDULED TO BE COMPLETED BY END OF BUSINESS DECEMBER 31."
Remarks: "oil and water changer failed. clean up crew enroute. oil and water

SETH LOW HOUSES -NYCHA (Continued) **S101658382**

mixture may of been 30-40 gals. "

All Materials:

Site ID:	250473
Operable Unit ID:	861096
Operable Unit:	01
Material ID:	513280
Material Code:	0066A
Material Name:	unknown petroleum
Case No.:	Not reported
Material FA:	Petroleum
Quantity:	.00
Units:	G
Recovered:	.00
Oxygenate:	Not reported

---

197 **RESIDENCE** **NY LTANKS** **U003385703**
East **110 WYONA STREET** **NY Spills** **N/A**
1/4-1/2 **BROOKLYN, NY**
0.449 mi.
2370 ft.

Relative: **Lower**

Actual: **53 ft.**

LTANKS:

Facility ID:	0411597
Site ID:	336825
Closed Date:	2005-01-31
Spill Number:	0411597
Spill Date:	2005-01-28
Spill Cause:	Tank Overfill
Spill Source:	Tank Truck
Spill Class:	C4
Cleanup Ceased:	Not reported
SWIS:	2401
Investigator:	TJDEMEO
Referred To:	Not reported
Reported to Dept:	2005-01-28
CID:	409
Water Affected:	Not reported
Spill Notifier:	Local Agency
Last Inspection:	Not reported
Recommended Penalty:	False
Meets Standard:	True
UST Involvement:	False
Remediation Phase:	0
Date Entered In Computer:	2005-01-28
Spill Record Last Update:	2005-01-31
Spiller Name:	JIM CAREY
Spiller Company:	CASTLE OIL CORP.
Spiller Address:	290 LOCUST AVE
Spiller County:	001
Spiller Contact:	DORIS ZAMBRUSKI
Spiller Phone:	(718) 647-0507
Spiller Extention:	Not reported
DEC Region:	2
DER Facility ID:	272158
DEC Memo:	"Duplicate spill is closed. Ref back to Spill #0411594"
Remarks:	"REMEDIATIONS ARE MOBILIZING TO THE SITE. SOME INSIDE SOME OUTSIDE."

RESIDENCE (Continued) **U003385703**

All Materials:

Site ID:	336825
Operable Unit ID:	1098826
Operable Unit:	01
Material ID:	579005
Material Code:	0001A
Material Name:	#2 fuel oil
Case No.:	Not reported
Material FA:	Petroleum
Quantity:	75.00
Units:	G
Recovered:	.00
Oxygenate:	Not reported

SPILLS:

Facility ID:	0411594
Facility Type:	ER
Spill Number:	0411594
DER Facility ID:	272158
Site ID:	336822
DEC Region:	2
Closed Date:	2006-09-06
Spill Cause:	Unknown
Spill Class:	C4
SWIS:	2401
Spill Date:	2005-01-28
Investigator:	rmpiper
Referred To:	Not reported
Reported to Dept:	2005-01-28
CID:	409
Water Affected:	Not reported
Spill Source:	Private Dwelling
Spill Notifier:	DEC
Cleanup Ceased:	Not reported
Cleanup Meets Std:	False
Last Inspection:	Not reported
Recommended Penalty:	False
UST Trust:	False
Remediation Phase:	0
Date Entered In Computer:	2005-01-28
Spill Record Last Update:	2006-09-06
Spiller Name:	Not reported
Spiller Company:	Not reported
Spiller Address:	Not reported
Spiller Company:	001
Contact Name:	MS. UVILES
DEC Memo:	"CROSS REF WITH SPILL #0411597 9/6/2006 Rob Hill from Castle Oil called looking to close out this spill case. Spill #0411597 was closed out because it was a duplicate of this spill. Spill case came back from Albany and was reassigned to R. Piper. 9/6/06- DEC Piper received documentation of spill cleanup by Castle oil and PTC. See e-docs if warranted. Closed."
Remarks:	"CAP OFF BOILER AND LARGE FUMES. LOCATED IN HER BASEMEN. SPILL OUTSIDE AND IN BASEMENT. RESPONSE ENVIR. HIRED FOR CLEANUP"

RESIDENCE (Continued) **U003385703**

All Materials:

Site ID:	336822
Operable Unit ID:	1098823
Operable Unit:	01
Material ID:	579002
Material Code:	0001A
Material Name:	#2 fuel oil
Case No.:	Not reported
Material FA:	Petroleum
Quantity:	75.00
Units:	G
Recovered:	.00
Oxygenate:	Not reported

AF198 **EXXONMOBIL** **NY LTANKS S110045421**
SE **225 PENNSYLVANIA AVENUE** **NY Spills N/A**
1/4-1/2 **BROOKLYN, NY**
0.465 mi.
2453 ft. **Site 1 of 2 in cluster AF**

Relative: **Lower**
Actual: **41 ft.**

LTANKS:

Facility ID:	0907694
Site ID:	420231
Closed Date:	2009-11-20
Spill Number:	0907694
Spill Date:	2009-10-07
Spill Cause:	Tank Test Failure
Spill Source:	Gasoline Station or other PBS Facility
Spill Class:	C4
Cleanup Ceased:	Not reported
SWIS:	2401
Investigator:	JMKRIMGO
Referred To:	Not reported
Reported to Dept:	2009-10-08
CID:	Not reported
Water Affected:	Not reported
Spill Notifier:	Other
Last Inspection:	Not reported
Recommended Penalty:	False
Meets Standard:	False
UST Involvement:	False
Remediation Phase:	0
Date Entered In Computer:	2009-10-08
Spill Record Last Update:	2009-11-20
Spiller Name:	ANGELA PIMENTAL
Spiller Company:	CUMBERLAND FARMS 70227
Spiller Address:	225 PENNSYLVANIA AVENUE
Spiller County:	999
Spiller Contact:	GLIDDEN
Spiller Phone:	(800) 225-9702
Spiller Extention:	4494
DEC Region:	2
DER Facility ID:	341256
DEC Memo:	"10/8/09 - Raphael Ketani (duty desk officer). The spill was discovered on 10/7/09 and called in on 10/8/09. Yesterday, staff from Tanknology (C.J. Schultz (800) 666-1215) discovered an interstitial

EXXONMOBIL (Continued) **S110045421**

leak and a ullage leak. In both instances, a vacuum could not be maintained. Mr. Schultz told me that they will come back today and do helium testing to try and pin point the location of the failure. The PBS is #2-217980. The corporate address is: Cumberland Farms, Inc., 100 Crossing Blvd., Framingham, MA, 01702, Attn: Angela Pimental. Cumberland's phone is: (800) 225-9702, ext 4494. A TTF letter was sent to Cumberland. 11/20/09. J.Krimgold reviewed the letter report submitted by ECS and dated 11/17/09. Based on the report subsequent tests were performed on the tank indicating the ullage and interstitial failure. The contents of thank was evacuated and tank is scheduled for in-place closure at the end of November 2009. Gaging of tank pad wells and groundwater monitoring wells throughout the site shows no change in the tank surrounding subsurface. Case closed. "

Remarks: ""

All TTF:

Facility ID:	0907694
Spill Number:	0907694
Spill Tank Test:	2488094
Site ID:	420231
Tank Number:	4
Tank Size:	4000
Material:	0009
EPA UST:	True
UST:	True
Cause:	00
Source:	01
Test Method:	21
Test Method 2:	Horner EZY3/EZY3 Locator Plus
Leak Rate:	.00
Gross Fail:	Not reported
Modified By:	JMKRIMGO
Last Modified Date:	Not reported

All Materials:

Site ID:	420231
Operable Unit ID:	1176214
Operable Unit:	01
Material ID:	2168876
Material Code:	0009
Material Name:	gasoline
Case No.:	Not reported
Material FA:	Petroleum
Quantity:	Not reported
Units:	G
Recovered:	Not reported
Oxygenate:	Not reported

Facility ID:	8807901
Site ID:	63604
Closed Date:	1994-08-25
Spill Number:	8807901
Spill Date:	1988-12-28
Spill Cause:	Tank Test Failure
Spill Source:	Gasoline Station or other PBS Facility
Spill Class:	A3

EXXONMOBIL (Continued) **S110045421**

Cleanup Ceased:	1994-08-25
SWIS:	2401
Investigator:	SIGONA
Referred To:	Not reported
Reported to Dept:	1988-12-29
CID:	Not reported
Water Affected:	Not reported
Spill Notifier:	Tank Tester
Last Inspection:	Not reported
Recommended Penalty:	False
Meets Standard:	False
UST Involvement:	True
Remediation Phase:	0
Date Entered In Computer:	1988-12-30
Spill Record Last Update:	2004-01-13
Spiller Name:	MELISSA WINSOR
Spiller Company:	EXXONMOBIL
Spiller Address:	3225 GALLOWS ROAD
Spiller County:	001
Spiller Contact:	Not reported
Spiller Phone:	Not reported
Spiller Extention:	Not reported
DEC Region:	2
DER Facility ID:	61415
DEC Memo:	""
Remarks:	"(2) 4K TANKS MANIFOLDED TOGETHER, FAILED SYSTEM TEST WITH A LEAK RATE OF -.447GPH, WILL EXCAVATE, ISOLATE AND RETEST."

All TTF:

Facility ID:	8807901
Spill Number:	8807901
Spill Tank Test:	1535047
Site ID:	63604
Tank Number:	Not reported
Tank Size:	0
Material:	0009
EPA UST:	Not reported
UST:	Not reported
Cause:	Not reported
Source:	Not reported
Test Method:	00
Test Method 2:	Unknown
Leak Rate:	.00
Gross Fail:	Not reported
Modified By:	Spills
Last Modified Date:	Not reported

All Materials:

Site ID:	63604
Operable Unit ID:	923381
Operable Unit:	01
Material ID:	452677
Material Code:	0009
Material Name:	gasoline
Case No.:	Not reported
Material FA:	Petroleum
Quantity:	.00

EXXONMOBIL (Continued) **S110045421**

Units:	G
Recovered:	.00
Oxygenate:	Not reported

Facility ID:	9213037
Site ID:	173885
Closed Date:	1994-08-25
Spill Number:	9213037
Spill Date:	1993-02-22
Spill Cause:	Tank Failure
Spill Source:	Gasoline Station or other PBS Facility
Spill Class:	C3
Cleanup Ceased:	1994-08-25
SWIS:	2401
Investigator:	SIGONA
Referred To:	Not reported
Reported to Dept:	1993-02-22
CID:	Not reported
Water Affected:	Not reported
Spill Notifier:	Responsible Party
Last Inspection:	Not reported
Recommended Penalty:	False
Meets Standard:	False
UST Involvement:	True
Remediation Phase:	0
Date Entered In Computer:	1993-02-24
Spill Record Last Update:	2004-01-13
Spiller Name:	MELISSA WINSOR
Spiller Company:	EXXONMOBIL
Spiller Address:	3225 GALLOWS ROAD
Spiller County:	001
Spiller Contact:	Not reported
Spiller Phone:	Not reported
Spiller Extention:	Not reported
DEC Region:	2
DER Facility ID:	61415
DEC Memo:	""
Remarks:	"DELIVERY JUDGED TANK TOO BIG-TANK OVERFLOWED TO PAVED AREA AND CONTAINED STORM DRAIN SYSTEM INTO HOLDING-ENVI PRODS AND SVCS CO.TO PUMP TANK & WILL DISPOSAL-NYCFD RESPONDED & FLUSHED SPILL."

All Materials:

Site ID:	173885
Operable Unit ID:	980202
Operable Unit:	01
Material ID:	402857
Material Code:	0009
Material Name:	gasoline
Case No.:	Not reported
Material FA:	Petroleum
Quantity:	20.00
Units:	G
Recovered:	.00
Oxygenate:	Not reported

EXXONMOBIL (Continued) **S110045421**

SPILLS:

Facility ID:	0710383
Facility Type:	ER
Spill Number:	0710383
DER Facility ID:	341256
Site ID:	391656
DEC Region:	2
Closed Date:	2007-12-31
Spill Cause:	Unknown
Spill Class:	Not reported
SWIS:	2401
Spill Date:	2007-12-31
Investigator:	jbvought
Referred To:	Not reported
Reported to Dept:	2007-12-31
CID:	408
Water Affected:	Not reported
Spill Source:	Gasoline Station or other PBS Facility
Spill Notifier:	Responsible Party
Cleanup Ceased:	Not reported
Cleanup Meets Std:	False
Last Inspection:	Not reported
Recommended Penalty:	False
UST Trust:	Not reported
Remediation Phase:	0
Date Entered In Computer:	2007-12-31
Spill Record Last Update:	2007-12-31
Spiller Name:	MELLISSA GLIDDEN
Spiller Company:	CUMBERLAND FARM #70227
Spiller Address:	225 PENNSYLVANIA AVE
Spiller Company:	001
Contact Name:	MELLISSA GLIDDEN
DEC Memo:	"12/31/07-Vought-Duty desk officer. Non-petroleum spill closed as per PBS Jacob Krimgold. Spill closed by Vought."
Remarks:	"WATER IN SUMP; possibly rain is factor; TYREE WILL BE PUMPING IT OUT;"

All Materials:

Site ID:	391656
Operable Unit ID:	1148699
Operable Unit:	01
Material ID:	2139193
Material Code:	0064A
Material Name:	unknown material
Case No.:	Not reported
Material FA:	Other
Quantity:	.00
Units:	G
Recovered:	.00
Oxygenate:	Not reported

Facility ID:	0811933
Facility Type:	ER
Spill Number:	0811933
DER Facility ID:	341256
Site ID:	409526

EXXONMOBIL (Continued) **S110045421**

DEC Region:	2
Closed Date:	2009-04-24
Spill Cause:	Other
Spill Class:	C4
SWIS:	2401
Spill Date:	2009-02-02
Investigator:	HRAHMED
Referred To:	Not reported
Reported to Dept:	2009-02-02
CID:	Not reported
Water Affected:	Not reported
Spill Source:	Gasoline Station or other PBS Facility
Spill Notifier:	Other
Cleanup Ceased:	Not reported
Cleanup Meets Std:	False
Last Inspection:	Not reported
Recommended Penalty:	False
UST Trust:	False
Remediation Phase:	0
Date Entered In Computer:	2009-02-02
Spill Record Last Update:	2009-04-24
Spiller Name:	MELISSA GLIDDEN
Spiller Company:	CUMBERLAND FARMS # 70227
Spiller Address:	225 PENNSYLVANIA AVE
Spiller Company:	999
Contact Name:	MELISSA GLIDDEN
DEC Memo:	"04/24/09-HRAHMED-Non-petroleum spill, weather related. As per discussion with DEC Austin and DEC Krimgold, this spill is closed. "
Remarks:	"LIQUID IN THE ANNUALAR SPACE, CLEAN UP WILL BE DONE BY PHOENIX ENVIRONMENTAL"

All Materials:

Site ID:	409526
Operable Unit ID:	1166033
Operable Unit:	01
Material ID:	2157468
Material Code:	0064A
Material Name:	unknown material
Case No.:	Not reported
Material FA:	Other
Quantity:	Not reported
Units:	G
Recovered:	Not reported
Oxygenate:	Not reported

Facility ID:	0811834
Facility Type:	ER
Spill Number:	0811834
DER Facility ID:	341256
Site ID:	409422
DEC Region:	2
Closed Date:	2009-04-23
Spill Cause:	Unknown
Spill Class:	C4
SWIS:	2401
Spill Date:	2009-01-29
Investigator:	HRAHMED

EXXONMOBIL (Continued) **S110045421**

Referred To:	Not reported
Reported to Dept:	2009-01-29
CID:	Not reported
Water Affected:	Not reported
Spill Source:	Gasoline Station or other PBS Facility
Spill Notifier:	Other
Cleanup Ceased:	Not reported
Cleanup Meets Std:	False
Last Inspection:	Not reported
Recommended Penalty:	False
UST Trust:	False
Remediation Phase:	0
Date Entered In Computer:	2009-01-29
Spill Record Last Update:	2009-04-23
Spiller Name:	MELISSA GLIDDEN
Spiller Company:	CUMBERLAND FARMS # 70227
Spiller Address:	225 PENNSYLVANIA AVE
Spiller Company:	999
Contact Name:	MELISSA GLIDDEN
DEC Memo:	"04/23/09-HRAHMED-Phoenix cleanedup the spill. See eDocs for cleanup documents. This case is closed."
Remarks:	"WATER IN THE SUMP PUMP OUT WILL BE DONE BY TYREE."

All Materials:

Site ID:	409422
Operable Unit ID:	1165929
Operable Unit:	01
Material ID:	2157362
Material Code:	9999
Material Name:	other - WATER
Case No.:	Not reported
Material FA:	Other
Quantity:	Not reported
Units:	G
Recovered:	Not reported
Oxygenate:	Not reported

Facility ID:	1000581
Facility Type:	ER
Spill Number:	1000581
DER Facility ID:	341256
Site ID:	431751
DEC Region:	2
Closed Date:	2010-04-20
Spill Cause:	Other
Spill Class:	Not reported
SWIS:	2401
Spill Date:	2010-04-14
Investigator:	HRAHMED
Referred To:	Not reported
Reported to Dept:	2010-04-14
CID:	Not reported
Water Affected:	Not reported
Spill Source:	Gasoline Station or other PBS Facility
Spill Notifier:	Other
Cleanup Ceased:	Not reported
Cleanup Meets Std:	False

EXXONMOBIL (Continued) **S110045421**

Last Inspection:	Not reported
Recommended Penalty:	False
UST Trust:	False
Remediation Phase:	0
Date Entered In Computer:	2010-04-14
Spill Record Last Update:	2010-04-20
Spiller Name:	Not reported
Spiller Company:	UNK
Spiller Address:	Not reported
Spiller Company:	999
Contact Name:	WINSOME KELLY
DEC Memo:	"4/20/09-HRAHMED-Weather related. Non-petroleum spill. Case closed. "
Remarks:	"cleanup pending by Phoenix"

All Materials:

Site ID:	431751
Operable Unit ID:	1183221
Operable Unit:	01
Material ID:	2177429
Material Code:	9999
Material Name:	other - water in sump
Case No.:	Not reported
Material FA:	Other
Quantity:	Not reported
Units:	Not reported
Recovered:	Not reported
Oxygenate:	Not reported

Facility ID:	9405913
Facility Type:	ER
Spill Number:	9405913
DER Facility ID:	61415
Site ID:	63605
DEC Region:	2
Closed Date:	1994-10-18
Spill Cause:	Equipment Failure
Spill Class:	C3
SWIS:	2401
Spill Date:	1994-07-29
Investigator:	SIGONA
Referred To:	Not reported
Reported to Dept:	1994-08-01
CID:	Not reported
Water Affected:	Not reported
Spill Source:	Gasoline Station or other PBS Facility
Spill Notifier:	Responsible Party
Cleanup Ceased:	1994-10-18
Cleanup Meets Std:	False
Last Inspection:	Not reported
Recommended Penalty:	False
UST Trust:	True
Remediation Phase:	0
Date Entered In Computer:	1994-10-17
Spill Record Last Update:	2004-01-13
Spiller Name:	MELISSA WINSOR
Spiller Company:	EXXONMOBIL
Spiller Address:	3225 GALLOWS

EXXONMOBIL (Continued) **S110045421**

Spiller Company: 001
Contact Name: Not reported
DEC Memo: ""
Remarks: "O RING WAS BACK-FILTER LEAKING 18' INTO GROUND-REMOVE PEA GRAVEL. FIXED PROBLEM."

All Materials:
Site ID: 63605
Operable Unit ID: 1003285
Operable Unit: 01
Material ID: 382482
Material Code: 0009
Material Name: gasoline
Case No.: Not reported
Material FA: Petroleum
Quantity: .00
Units: G
Recovered: .00
Oxygenate: Not reported

Facility ID: 0111691
Facility Type: ER
Spill Number: 0111691
DER Facility ID: 61415
Site ID: 173883
DEC Region: 2
Closed Date: 2004-01-13
Spill Cause: Equipment Failure
Spill Class: B3
SWIS: 2401
Spill Date: 2002-03-11
Investigator: KSTANG
Referred To: Not reported
Reported to Dept: 2002-03-11
CID: 322
Water Affected: Not reported
Spill Source: Gasoline Station or other PBS Facility
Spill Notifier: Responsible Party
Cleanup Ceased: Not reported
Cleanup Meets Std: False
Last Inspection: Not reported
Recommended Penalty: False
UST Trust: True
Remediation Phase: 0
Date Entered In Computer: 2002-03-11
Spill Record Last Update: 2005-06-13
Spiller Name: MELISSA WINSOR
Spiller Company: EXXONMOBIL
Spiller Address: 3225 GALLOWS ROAD
Spiller Company: 001
Contact Name: STEVE QUATTRO
DEC Memo: "Site relates to an Exxon gasoline station. Initial spill report was a gasoline spill. 3/16/2005 Sangesland received a report from Environemtnal Compliance Services, most of the report deals with MTBE levels. 3/16/2005 Koon Tang found that the same spill has been tracked under 9211872. Refer to 9211872 for additional details. - KST"
Not reported

EXXONMOBIL (Continued) **S110045421**

Remarks: "While Tyree was replacing the fill buckets on tanks - soil around the old buckets was contaminated"

All Materials:

Site ID:	173883
Operable Unit ID:	850335
Operable Unit:	01
Material ID:	571979
Material Code:	1213A
Material Name:	MTBE (methyl-tert-butyl ether)
Case No.:	01634044
Material FA:	Hazardous Material
Quantity:	Not reported
Units:	Not reported
Recovered:	Not reported
Oxygenate:	True

Site ID:	173883
Operable Unit ID:	850335
Operable Unit:	01
Material ID:	525710
Material Code:	0009
Material Name:	gasoline
Case No.:	Not reported
Material FA:	Petroleum
Quantity:	.00
Units:	G
Recovered:	.00
Oxygenate:	True

Facility ID:	9211872
Facility Type:	ER
Spill Number:	9211872
DER Facility ID:	61415
Site ID:	173884
DEC Region:	2
Closed Date:	2009-11-24
Spill Cause:	Equipment Failure
Spill Class:	B3
SWIS:	2401
Spill Date:	1993-01-18
Investigator:	jamaison
Referred To:	NFA
Reported to Dept:	1993-01-18
CID:	Not reported
Water Affected:	Not reported
Spill Source:	Gasoline Station or other PBS Facility
Spill Notifier:	Responsible Party
Cleanup Ceased:	Not reported
Cleanup Meets Std:	False
Last Inspection:	Not reported
Recommended Penalty:	False
UST Trust:	True
Remediation Phase:	0
Date Entered In Computer:	1993-01-28
Spill Record Last Update:	2009-11-25
Spiller Name:	MELISSA WINSOR

EXXONMOBIL (Continued) **S110045421**

Spiller Company: EXXONMOBIL
Spiller Address: 3225 GALLOWS ROAD
Spiller Company: 001
Contact Name: Not reported
DEC Memo: "Prior to Sept, 2004 data translation this spill Lead_DEC Field was ROMMEL This spill site has been consolidated under Spill No. 9211872. 6/14/05: This spill case transferred from Rommel to J. Kolleeny. - JK 6/13/06: This spill case transferred from J. Kolleeny to J.A. Maisonave - JAM 6/14/06: Reviewed Semi-annual Groundwater Monitoring Report for July through Dec 2005 submitted by ECS in Feb 2006 for monitoring wells MW-1 through 3. MW-1 and MW-2 show levels of ethylbenzene and xylene above AWQS (highest hit was 147 ppb xylene in MW-1). MW-1 which is located next to the fill ports seems to be on the decline and MW-2 which is down gradient of MW-1 is only slightly elevated. To date MW-3 has shown no contamination. Since the depth to water is in excess of 30 feet the contamination is a low risk. The Semi-annual report for January through June 2006 is expected at the end of July. I will review to see if the downward trend continues. JAM 10/20/06: Reviewed Semi-annual Groundwater Monitoring Report for Jan through June 2006 submitted by ECS dated Sept. 18, 2006 for monitoring wells MW-1 through MW-3. Mw-1 and MW-2 show levels of toluene, ethylbenzene and total zylene above AWQS (highest hit was 192ppb total xylene in MW-1). To date MW-3 has shown no contamination. There was a slight rise in total xylenes in both wells on the March sampling event, which then decreased in the June sampling event. Overall the contaminant concentration is low. The Semi-annual Monitoring Report for July through Dec 2006 is expected in January, 2007. - JAM 9/19/07 Reviewed Semi-annual Groundwater Monitoring Report for Jan-June 2007. Wells MW-1 through MW-03 were sampled and results showed some levels of BTEX that exceeded AWQS. Highest hit was in MW-1 on March 6, 2007 sampling event of total xylene at 303ug/L. I asked Bill Simmons to continue sampling groundwater and analyze for the full TAGM 4046 list of gasoline-related VOCs. - JAM 12/18/07 Reviewed Groundwater Monitoring Report & Closure Request for the period July-Sept 2007. Wells MW-1 through MW-3 were sampled. Results showed total VOCs in MW-1 and MW-2 to be 342ug/L and 176ug/L, respectively. MW-03 was ND. ECS requests closure of the spill. I sent an email today requesting another round of samples be taken and sampled for the full TAGM 4046 list of gasoline related VOCs. A copy of the mail is in the file. - JAM 11/04/08 Reviewed Groundwater Monitoring Report & Closure Request for period October 2007 through May 2008. ECS collected groundwater samples from 3 on-site monitoring wells. Results for the latest round collected in May 2008 were 575ug/L Total VOCs in MW-1, 58 ug/L Total VOCs in MW-2 and ND in MW-3. ECS requests spill closure due to the relatively minor contamination observed. I reviewed a UST closure report submitted by Unico Environmental, Inc. from 1993. The USTs removed were located on the corner of Pitkin Ave. and Pennsylvania Ave. This area has not been adequately investgated. Also, groundwater contamination has not been delineated downgradient of MW-1. I sent a letter today stating, The NYSDEC cannot approve spill closure at this time. I requested three borings be advanced and soil and groundwater samples be collected from each boring. A work plan should be submitted for NYSDEC review and approval. This letter is uploaded to eDocs. - JAM 1/20/09 Reviewed the Groundwater Monitoring Report & Subsurface Investigation Work Plan for period June 2008 through January 2009 submitted by ECS dated January 15, 2009. ECS collected

EXXONMOBIL (Continued) **S110045421**

groundwater samples from three monitoring wells on-site on Sept 24, 2008 and January 2, 2009. Results from the Sept sampling event showed total VOC concentrations of ND in MW-3, 210ug/L in MW-2 and 1,718ug/L in MW-1. Results from the Jan sampling event showed total VOCs of ND in MW-3, 153ug/L in MW-2 and 1,170ug/L in MW-1. ECS proposed advancing three soil borings (SB-7 through SB-9) and collecting soil and groundwater samples from each to analyze for the full range of gasoline related VOCs. SB-7 is located at the corner of Pitken Ave and Pennsylvania Ave, SB-8 is located near MW-2 and SB-9 is located near SB-1, downgradient from MW-1. I sent an approval letter today requesting that SB-8 be moved further west, mid-way between MW-2 and proposed soil boring SB-7. Both the report and my approval letter are uploaded to eDocs. -JAM 11/24/09 Reviewed the On-site Subsurface Investigation Report submitted by ECS dated August 5, 2009. The report summarizes results of 3 soil borings advanced on site and two rounds groundwater monitoring results. On March 6 and 27, 2009 three soil borings (GP-7, SB-8 and MW-4) were advanced and soil and groundwater samples were collected. On March 6, boring GP-7 was advanced with a geoprobe and soil was continuously screened to 20fbg, at which point very dense soil was encountered and the sample tubes could not be advanced. The boring was then advanced to 34-36fbg to collect a groundwater grab sample. On March 27, a hollow stem auger was utilized to advance borings SB-8 and MW-4. Soil at these locations was continuously screened to the water table. A permanent monitoring well was installed at MW-4. Four soil samples from borings SB-8 and MW-4 were analyzed by a lab and results idication no VOCs above TAGM RSCOs. Results from the groundwater grab samples collected at GP-7 and SB-8 also indicated no VOCs above lab RDLs. On April 2 and June 29, 2009, ECS gauged and sampled four monitoring wells (MW-1 - MW-4. Results from April ranged from ND in wells MW-3 to 678ug/L total VOCs in MW-1. In June, the results ranged from ND in well MW-3 and MW-1 to 106ug/L total VOCs. The results from well MW-1 decreased from April to June where they were ND. Based on the findings of this investigation and from the most recent groundwater samples collected at the site, ECS requests spill closure. Report uploaded to eDocs. According to the report, the former UST area on the southwest corner of the site has been adequately investigated and the soil samples from GP-7 and SB-8 had VOC concentrations below lab RDLs. The groundwater samples collected during the investigation and during the monitoring events in April and June 2009, show a general continuing decreasing trend in dissolved phase VOC concentrations. This site does not pose a threat to human health or the environment. This spill case was closed and a No Further Action was issued. Letter uploaded to eDocs. - JAM"

Remarks: "REBUILDING STATION EXCAVATED SOILS & TEST PROVED IMPACTED BY H.C. SOIL STOCK PILED ON SITE COVERED W/ PLASTIC WILL DISPOSE OF THE SOIL"

All Materials:

Site ID:	173884
Operable Unit ID:	978814
Operable Unit:	01
Material ID:	405255
Material Code:	0009
Material Name:	gasoline
Case No.:	Not reported
Material FA:	Petroleum
Quantity:	.00
Units:	G

EXXONMOBIL (Continued) **S110045421**

Recovered:	.00
Oxygenate:	Not reported
Facility ID:	0701806
Facility Type:	ER
Spill Number:	0701806
DER Facility ID:	61415
Site ID:	381404
DEC Region:	2
Closed Date:	2010-08-20
Spill Cause:	Other
Spill Class:	C4
SWIS:	2401
Spill Date:	2007-05-14
Investigator:	HRAHMED
Referred To:	Not reported
Reported to Dept:	2007-05-14
CID:	444
Water Affected:	Not reported
Spill Source:	Gasoline Station or other PBS Facility
Spill Notifier:	Responsible Party
Cleanup Ceased:	Not reported
Cleanup Meets Std:	False
Last Inspection:	Not reported
Recommended Penalty:	False
UST Trust:	False
Remediation Phase:	0
Date Entered In Computer:	2007-05-15
Spill Record Last Update:	2010-08-20
Spiller Name:	MELISSA GLIDEN
Spiller Company:	EXXON#70227
Spiller Address:	225 PENNSYLVANIA AVE
Spiller Company:	001
Contact Name:	MELISSA GLIDEN
DEC Memo:	"Several spills have been called in today by Cumberland Exxon. All assigned to Piper. 08/20/10-HRAHMED-PBS#2-217980 As per the DEC PBS records Tank # 1, 2 & 3 was tested tight on 11/09/09 and Tank # 4 & 5 were tested tight on 2/9/10. This case is closed. "
Remarks:	"OFF 10 DAY AND WILL BE TESTING"

All Materials:

Site ID:	381404
Operable Unit ID:	1138859
Operable Unit:	01
Material ID:	2128862
Material Code:	0009
Material Name:	gasoline
Case No.:	Not reported
Material FA:	Petroleum
Quantity:	.00
Units:	G
Recovered:	.00
Oxygenate:	Not reported
Facility ID:	9510716
Facility Type:	ER

EXXONMOBIL (Continued) **S110045421**

Spill Number:	9510716
DER Facility ID:	61415
Site ID:	72482
DEC Region:	2
Closed Date:	1995-11-27
Spill Cause:	Equipment Failure
Spill Class:	C3
SWIS:	2401
Spill Date:	1995-11-27
Investigator:	SIGONA
Referred To:	Not reported
Reported to Dept:	1995-11-27
CID:	270
Water Affected:	Not reported
Spill Source:	Gasoline Station or other PBS Facility
Spill Notifier:	Responsible Party
Cleanup Ceased:	Not reported
Cleanup Meets Std:	False
Last Inspection:	Not reported
Recommended Penalty:	False
UST Trust:	True
Remediation Phase:	0
Date Entered In Computer:	1995-11-27
Spill Record Last Update:	2004-01-13
Spiller Name:	MELISSA WINSOR
Spiller Company:	EXXONMOBIL
Spiller Address:	3225 GALLOWS ROAD
Spiller Company:	001
Contact Name:	UNKNOWN
DEC Memo:	""
Remarks:	"CONTRACTOR DISCOVERED A LEAK IN THE AREA OF FILTER ON THE NUMBER 5 AND 6 DISPENSER. FIELD ENG MIKE MEOLA 516 8764697."

All Materials:

Site ID:	72482
Operable Unit ID:	1025177
Operable Unit:	01
Material ID:	358070
Material Code:	0009
Material Name:	gasoline
Case No.:	Not reported
Material FA:	Petroleum
Quantity:	.00
Units:	G
Recovered:	.00
Oxygenate:	Not reported

199
ESE
1/4-1/2
0.472 mi.
2490 ft.

SOLCO PLUMPING SUPPLY **NY SWF/LF** **S118406630**
413 LIBERTY AVENUE **N/A**
BROOKLYN, NY 11207

Relative:
Lower

Actual:
49 ft.

SWF/LF:

Flag:	ACTIVE
Region Code:	2
Phone Number:	7183451900

SOLCO PLUMPING SUPPLY (Continued) **S118406630**

Owner Name:	New York City Department of Environmental Protection
Owner Type:	Municipal
Owner Address:	59-17 Junction Blvd; 11th Floor
Owner Addr2:	Not reported
Owner City,St,Zip:	Flushing, NY 11373
Owner Email:	bhuff@dep.nyc.gov
Owner Phone:	7185955522
Contact Name:	Ben Huff
Contact Address:	Not reported
Contact Addr2:	Not reported
Contact City,St,Zip:	NY
Contact Email:	bhuff@dep.nyc.gov
Contact Phone:	7185955522
Activity Desc:	Transfer station - registration
Activity Number:	[24RG8]
Active:	Yes
East Coordinate:	593465
North Coordinate:	4503257
Accuracy Code:	Not reported
Regulatory Status:	Registration
Waste Type:	Not reported
Authorization #:	24RG8
Authorization Date:	12/23/2015
Expiration Date:	Not reported
Operator Name:	New York City Department of Environmental Protection
Operator Type:	Municipal
Laste Date:	Not reported

AF200 **CFI STATION #70227** **NY LTANKS** **S110045410**
SE **189 PENNSYLVANIA AVE** **N/A**
1/4-1/2 **BROOKLYN, NY**
0.479 mi.
2529 ft. **Site 2 of 2 in cluster AF**

Relative: **Lower**

Actual: **41 ft.**

LTANKS:

Facility ID:	0907625
Site ID:	420161
Closed Date:	2015-12-09
Spill Number:	0907625
Spill Date:	2009-10-07
Spill Cause:	Tank Test Failure
Spill Source:	Gasoline Station or other PBS Facility
Spill Class:	C4
Cleanup Ceased:	Not reported
SWIS:	2401
Investigator:	AXDORONO
Referred To:	Not reported
Reported to Dept:	2009-10-07
CID:	Not reported
Water Affected:	Not reported
Spill Notifier:	Other
Last Inspection:	Not reported
Recommended Penalty:	False
Meets Standard:	False
UST Involvement:	False
Remediation Phase:	0
Date Entered In Computer:	2009-10-07
Spill Record Last Update:	2015-12-09

CFI STATION #70227 (Continued) **S110045410**

Spiller Name:	Not reported
Spiller Company:	GULF
Spiller Address:	Not reported
Spiller County:	999
Spiller Contact:	MELISA GLIDDEN
Spiller Phone:	Not reported
Spiller Extention:	Not reported
DEC Region:	2
DER Facility ID:	369183
DEC Memo:	"10/27/11 - Austin - Transferring this case from Ahmed to Ketani - end 07/11/13 - Case is transferred from Ketani (Section C) to Brevdo (Section B) as per DER Region 2 decision. V. Brevdo 07/17/2013: This spill case was transferred to A. Doronova. - AD Put site priority as P0. AD This spill was opened as a result of a reported tank test failure. Looked in the ACRIS database for the property ownership. According to ACRIS, this site belongs to CUmberland Farms, Inc. Sent the following e-mail to Chris Johnson of CFI: Dear Mr. Johnson: The NYSDEC has in its files open spill cases for the following properties: 1. NYSDEC Spill No. 0907625, Station #70227, 189 Pennsylvania Avenue, Brooklyn; 2. NYSDEC Spill No. 0905291, 90-02 Metropolitan Avenue, Queens; 3. NYSDEC Spill No. 0904510, 15411 Horace Harding Boulevard, Flushing; 4. NYSDEC Spill No. 0901625, Station #70220, 6743 Fourth Avenue, Brooklyn; 5. NYSDEC Spill No. 0901547, Station #70216, 3602 Snyder Avenue, Brooklyn. These spill cases were transferred to me. According to ACRIS database these properties belong to CFI, Inc. Please confirm the ownership of these sites by CFI, Inc., and if this is the case, please provide DEC with all information related to remediation and cleanup activities for these sites. Feel free to contact me if you have any questions. Thank you. Sincerely, Ainura Doronova AD 07/18/2013: Received the following e-mail from C. Johnson of CFI: Good morning, Bill Simmons of ECS will also be the consultant for these spills. We are working to gather information for these sites too. Thank you, Chris Christopher Johnson Senior Project Manager Office of the General Counsel Environmental Affairs Changed spill name to Cumberland Farms - CFI. AD 11/05/2013: Sent the following e-mail to Mr. Johnson of CFI: Dear Mr. Johnson: I am awaiting for the information regarding the following CFI sites: 1. NYSDEC Spill #1009352, CFI # 70223, 1938 Coney Island Avenue, Brooklyn; 2. NYSDEC Spill #0809132, CFI # 70224, 3031 Coney Island Avenue, Brooklyn; 3. NYSDEC Spill #0703743, 2338 31st Street, Astoria; 4. NYSDEC Spill #0702193, 115-05 Beach Channel Drive, Rockaway Park; 5. NYSDEC Spill #0701807, CFI #70225, 8779 Bay Parkway, Brooklyn; 6. NYSDEC Spill #9505634, 29-16 Francis Lewis Boulevard, Flushing. 7. NYSDEC Spill No. 0907625, Station #70227, 189 Pennsylvania Avenue, Brooklyn; 8. NYSDEC Spill No. 0905291, 90-02 Metropolitan Avenue, Queens; 9. NYSDEC Spill No. 0904510, 15411 Horace Harding Boulevard, Flushing; 10. NYSDEC Spill No. 0901625, Station #70220, 6743 Fourth Avenue, Brooklyn; 11. NYSDEC Spill No. 0901547, Station #70216, 3602 Snyder Avenue, Brooklyn. Any information regarding performed investigation and remediation actions related to these open spill cases, should be compiled into a summary report with conclusions and recommendations for further actions and submitted to the Department in a timely manner. If there is no such information, an investigation work plan should be submitted to DEC for its review and approval. Please feel free to contact me with your questions or comments. Sincerely, Ainura Doronova AD 02/19/2015: Sent the following e-mail to Mr. Johnson: Dear Mr. Johnson, DEC is

CFI STATION #70227 (Continued) **S110045410**

awaiting for the information regarding NYSDEC spill cases for the following CFI sites: 1. NYSDEC Spill No.0809132, CFI # 70224, 3031 Coney Island Avenue, Brooklyn; 2. NYSDEC Spill No.0703743, 2338 31st Street, Astoria; 3. NYSDEC Spill No.0701807, CFI #70225, 8779 Bay Parkway, Brooklyn; 4. NYSDEC Spill No.9505634, 29-16 Francis Lewis Boulevard, Flushing. 5. NYSDEC Spill No.0907625, Station #70227, 189 Pennsylvania Avenue, Brooklyn; 6. NYSDEC Spill No.0904510, 15411 Horace Harding Boulevard, Flushing; 7. NYSDEC Spill No.0901625, Station #70220, 6743 Fourth Avenue, Brooklyn; 8. NYSDEC Spill No.0901547, Station #70216, 3602 Snyder Avenue, Brooklyn; 9. NYSDEC Spill No.9604417, 6743 Fourth Avenue, Brooklyn; An information regarding performed investigation and remediation actions, related to these open spill cases, should be compiled into a summary reports with conclusions and recommendations for further actions and submitted to the Department in a timely manner. If there is no such information, an investigation work plans should be prepared and submitted to DEC for review and approval. Please feel free to contact me with your questions or comments. Sincerely, Ainura Doronova AD 11/16/2015: Sent the following e-mail to Mr. Johnson: Dear Mr. Johnson, DEC is awaiting for the information regarding open NYSDEC spill cases for the following CFI sites: 1. NYSDEC Spill No.0809132, CFI # 70224, 3031 Coney Island Avenue, Brooklyn; 2. NYSDEC Spill No.0703743, 2338 31st Street, Astoria; 3. NYSDEC Spill No.0701807, CFI #70225, 8779 Bay Parkway, Brooklyn; 4. NYSDEC Spill No.9505634, 29-16 Francis Lewis Boulevard, Flushing. 5. NYSDEC Spill No.0907625, Station #70227, 189 Pennsylvania Avenue, Brooklyn; 6. NYSDEC Spill No.0904510, 15411 Horace Harding Boulevard, Flushing; 7. NYSDEC Spill No.0901625, Station #70220, 6743 Fourth Avenue, Brooklyn; 8. NYSDEC Spill No.0901547, Station #70216, 3602 Snyder Avenue, Brooklyn; 9. NYSDEC Spill No.9602411, 137-21 Liberty Avenue, Queens; 10. NYSDEC Spill No.219-02 Horace Harding Boulevard, Queens; 11. NYSDEC Spill No.9604417, 6743 Fourth Avenue, Brooklyn; Any information regarding performed repair work, investigation and/or remediation actions related to these open spill cases, should be compiled into summary reports for each case with conclusions and recommendations for further actions and submitted to the Department in a timely manner by December 30, 2015. If there is no information on the performed actions, a suitable investigation work plans should be submitted to DEC for review and approval no later than January 30, 2016. Please feel free to contact me with your questions or comments. Sincerely, Ainura Doronova Response is due December 30, 2015. AD 11/19/2015: Received the following e-mail from B. Simmons; Hi Ainura, The following presents information regarding NYSDEC Spill No.0907625 - 225 Pennsylvania Avenue, Brooklyn: {we believe your address of 189 Pennsylvania is a mistake, as CFI s site was located at 225 Pennsylvania Avenue}. " Spill No. 0907625 was assigned on October 7, 2009 for a tank test failure, resulting from an interstitial failure of the inner wall of the double-walled UST identified as T-4. " On October 8, 2009, NYSDEC also assigned a 2nd Spill No. 09-07694 to the same tank failure issue - Attached is the NYSDEC letter Dated 10-9-2009 for the 2nd Spill No. 09-07694; " Attached is the ECS Letter to NYSDEC dated November 17, 2009 that describes the testing and re-testing and actions to close the tank in place and indicate no release to the environment occurred and only references Spill No. 09-07694. " The NYSDEC used this information to CLOSE Spill No. 09-07694 on November 20, 2009. " Also attached, is the UST Closure Summary Report & Closure Request of Spill No. 13-00539, dated

CFI STATION #70227 (Continued) **S110045410**

6-4-2013 - documenting the removal of the entire UST system the NYSDEC Closed Spill No. 13-00539 on October 16, 2013. " Also, several subsurface investigations and groundwater monitoring events were performed and reported to the NYSDEC under Spill No. 92-11872 during the period 2002-2009. The NYSDEC closed this Spill No. on November 24, 2009. Based on the fact that the circumstances regarding Spill No. 09-07625 assigned on October 7, 2009, is the 1st Spill No. assigned for the same tank failure issue that was assigned a 2nd Spill No. 09-07694 the very next day, and subsequent information was submitted to the NYSDEC who closed that Spill No. on November 17, 2009, ECS believes that Spill No. 09-07625 should also be closed. Please let me know if you have any additional questions or concerns. Thank you. William Simmons Will review. AD 12/04/2015: Reviewed the submitted documentation. According to ECS, spill No. 0907625 was assigned on October 7, 2009 for a tank test failure, resulting from an interstitial failure of the inner wall of the double-walled UST identified as T-4. On the next day, on October 8, 2009, NYSDEC also assigned a 2nd Spill No. 09-07694 to the same tank failure issue. Based on the fact that the circumstances regarding Spill No. 09-07625 assigned on October 7, 2009, is the 1st Spill No. assigned for the same tank failure issue that was assigned a 2nd Spill No. 09-07694 the very next day, and subsequent information was submitted to the NYSDEC who closed that Spill No. on November 17, 2009, ECS believes that Spill No. 09-07625 should also be closed. Also, ECS submitted USTs closure report which states that all tanks with associated piping were removed off-site in 2013. End-point soil samples were ND for TVOCs. GW depth at the site greater than 30’ bgs. No groundwater was encountered during tanks excavation at the final depth at 15’ bgs. This report confirms that no release had occurred from the reported tank test failure. Based on the documentation provided, DEC will close this case. AD 12/09/2015: Issued and sent a spill closure letter to Mr. Johnson of CFI. Case closed. AD"

Remarks: ""

All Materials:

Site ID:	420161
Operable Unit ID:	1176145
Operable Unit:	01
Material ID:	2168805
Material Code:	0009
Material Name:	gasoline
Case No.:	Not reported
Material FA:	Petroleum
Quantity:	Not reported
Units:	G
Recovered:	Not reported
Oxygenate:	Not reported

201
ENE
1/4-1/2
0.479 mi.
2531 ft.

168 JAMAICA AVE/QUEENS
168 JAMAICA AVE
NEW YORK CITY, NY

NY LTANKS **S100144976**
N/A

Relative:
Lower

Actual:
68 ft.

LTANKS:

Facility ID:	8709257
Site ID:	322123
Closed Date:	1993-11-05
Spill Number:	8709257
Spill Date:	1988-01-30
Spill Cause:	Tank Test Failure
Spill Source:	Commercial/Industrial
Spill Class:	C4
Cleanup Ceased:	1993-11-05
SWIS:	4101
Investigator:	BATTISTA
Referred To:	Not reported
Reported to Dept:	1988-01-30
CID:	Not reported
Water Affected:	Not reported
Spill Notifier:	Tank Tester
Last Inspection:	Not reported
Recommended Penalty:	False
Meets Standard:	False
UST Involvement:	False
Remediation Phase:	0
Date Entered In Computer:	1988-02-01
Spill Record Last Update:	1994-05-12
Spiller Name:	Not reported
Spiller Company:	MAKIQU CORP
Spiller Address:	84 MYRTLE AVE
Spiller County:	001
Spiller Contact:	Not reported
Spiller Phone:	Not reported
Spiller Extention:	Not reported
DEC Region:	2
DER Facility ID:	259495
DEC Memo:	""
Remarks:	"WILL EXCAVATE, ISOLATE AND RETEST.CONTACT: ALBERT CORWIT 718-875-1960"

All TTF:

Facility ID:	8709257
Spill Number:	8709257
Spill Tank Test:	1533144
Site ID:	322123
Tank Number:	Not reported
Tank Size:	0
Material:	0001
EPA UST:	Not reported
UST:	Not reported
Cause:	Not reported
Source:	Not reported
Test Method:	00
Test Method 2:	Unknown
Leak Rate:	.00
Gross Fail:	Not reported
Modified By:	Spills

168 JAMAICA AVE/QUEENS (Continued) **S100144976**

Last Modified Date: Not reported

All Materials:
Site ID: 322123
Operable Unit ID: 914507
Operable Unit: 01
Material ID: 554862
Material Code: 0001A
Material Name: #2 fuel oil
Case No.: Not reported
Material FA: Petroleum
Quantity: -1.00
Units: Not reported
Recovered: .00
Oxygenate: Not reported

AG202 **BUG, BELMONT WORKS** **NY HSWDS** **S105212102**
SSE **BELMONT & ALABAMA AVENUE** **N/A**
1/4-1/2 **BROOKLYN, NY 11207**
0.487 mi.
2571 ft. **Site 1 of 2 in cluster AG**

Relative: **Lower**
Actual: **37 ft.**

HSWDS:
Facility ID: HS2005
Region: 2
Facility Status: Unknown
Owner Type: Publ Utily
Owner: (formerly) Brooklyn Union Gas
Owner Address: 195 Montague Street
Owner Phone: (718)403-3053
Operator Type: Unknown
Operator: Unknown
Operator: Unknown
Operator Phone: Unknown
EPA ID: NYD980532097
Registry: Not on NYS Registry of Inactive Haz Waste Disposal Sites
Registry Site ID: Unknown
RCRA Permitted: Unknown
Site Code: Coal Gasification Plant
Owner City State: Brooklyn
Operator City State: Not reported
Quadrange: Unknown
Latitude: 40 40 10 N
Longitude: 73 53 55 W
Acres: 0.00
Operator Date: mid 1800
Close Date: 1900
Completed: PA
Active: Unknown
PCB's Disposed: No
Pesticides Disposed: No
Metals Disposed: No
Asbestos Disposed: No
Volatile Organic Compounds Disposed: Unknown
Semi Volatile Organic Compounds Disposed: Unknown
Analytical Info Exists for Air: Not reported

BUG, BELMONT WORKS (Continued) **S105212102**

Analytical Info Exists for Ground:	None
Analytical Info Exists for Surface:	Not reported
Analytical Info Exists for Sediments:	Not reported
Analytical Info Exists for Surface:	Not reported
Analytical Info Exists for Substance:	Not reported
Analytical Info Exists for Waste:	Not reported
Analytical Info Exists for Leachate:	Not reported
Analytical Info Exists for EP Toxicity:	Not reported
Analytical Info Exists for TCLP:	Not reported
Threat to Environment/Public Health:	Unknown
Surface Water Contamination:	Unknown
Surface Water Body Class:	Unknown
Groundwater Contamination:	Unknown
Groundwater Classification:	Unknown
Drinking Water Contamination:	Unknown
Drinking Water Supply is Active:	Unknown
Any Known Fish or Wildlife:	Unknown
Hazardous Exposure:	Unknown
Site Has Controlled Acess:	Unknown
Ambient Air Contamination:	Unknown
Direct Contact:	Unknown
EPA Hazardous Ranking System Score:	Unknown
Inventory:	Not reported
Nefrap:	Not reported
Mailing:	Not reported
Tax Map No:	Not reported
Qualify:	Not reported
Next Action:	Not reported
Agencies:	Not reported
Air:	Not reported
Building:	Not reported
Site Desc:	Not reported
Drink:	Not reported
Eptox:	Not reported
Fish:	Not reported
Ground:	Not reported
Ground Desc:	Not reported
Hazardous Threat:	Not reported
Haz Threat Desc:	Not reported
Leachate:	Not reported
Preparer:	Not reported
Sediment:	Not reported
Soil:	Not reported
Surface:	Not reported
Status:	Not reported
Surface Soil:	Not reported
Surface:	Not reported
TCLP:	Not reported
Waste:	Not reported

AG203 **BKLYN UNION GAS /BELMONT WORKS** **SEMS-ARCHIVE** **1003863858**
SSE **BELMONT & ALABAMA AVE** **LEAD SMELTERS** **NYD980532097**
1/4-1/2 **BROOKLYN, NY 11207**
0.487 mi.
2571 ft. **Site 2 of 2 in cluster AG**

Relative:
Lower

Actual:
37 ft.

SEMS Archive:

Site ID:	201985
EPA ID:	NYD980532097
Cong District:	16
FIPS Code:	36047
FF:	N
NPL:	Not on the NPL
Non NPL Status:	NFRAP-Site does not qualify for the NPL based on existing information

SEMS Archive Detail:

Region:	2
Site ID:	201985
EPA ID:	NYD980532097
Site Name:	BKLYN UNION GAS /BELMONT WORKS
NPL:	N
FF:	N
OU:	0
Action Code:	VS
Action Name:	ARCH SITE
SEQ:	1
Start Date:	Not reported
Finish Date:	1986-09-24 00:00:00
Qual:	Not reported
Current Action Lead:	EPA Perf In-Hse

Region:	2
Site ID:	201985
EPA ID:	NYD980532097
Site Name:	BKLYN UNION GAS /BELMONT WORKS
NPL:	N
FF:	N
OU:	0
Action Code:	DS
Action Name:	DISCVRY
SEQ:	1
Start Date:	1981-06-01 00:00:00
Finish Date:	1981-06-01 00:00:00
Qual:	Not reported
Current Action Lead:	EPA Perf

Region:	2
Site ID:	201985
EPA ID:	NYD980532097
Site Name:	BKLYN UNION GAS /BELMONT WORKS
NPL:	N
FF:	N
OU:	0
Action Code:	PA
Action Name:	PA
SEQ:	1
Start Date:	Not reported
Finish Date:	1986-09-24 00:00:00
Qual:	N
Current Action Lead:	EPA Perf

BKLYN UNION GAS /BELMONT WORKS (Continued) **1003863858**

Lead Smelter Sites:

Site ID:	201985
Facility Region Id:	2
Latitude:	Not reported
Longitude:	Not reported
CoC Ind:	Not reported
Contaminant Name:	Not reported
FF Ind:	N
NAI:	N
Non-Primary Site-Sub Type:	Not reported
NPL:	Not on the NPL
Primary Site-Sub Type:	Not reported
Special Initiative:	Unrecognized Smelter per 2001 Report

---

204 SSE 1/2-1 0.524 mi. 2767 ft.

BELMONT STATION **EDR MGP** **1008407879**
BELMONT, WILLIAMS, ALABAMA AND SUTTER AVES. **N/A**
BROOKLYN, NY 11207

Relative: Lower

Actual: 37 ft.

Manufactured Gas Plants:
No additional information available

AH205 East 1/2-1 0.910 mi. 4806 ft.

K - UNION STATION HOLDER **NY SHWS** **S109580117**
ATLANTIC AVE, ASHFORD ST, LIBERTY AVE **NY BROWNFIELDS** **N/A**
BROOKLYN, NY 11207

Site 1 of 2 in cluster AH

Relative: Lower

Actual: 34 ft.

SHWS:

Program:	HW
Site Code:	378991
Classification:	A
Region:	2
Acres:	1.3
HW Code:	224054
Record Add:	03/27/2007
Record Upd:	09/20/2017
Updated By:	GWHEITZM

Site Description: Location: The Union Station Holder site is located in an urban area at 2940 Atlantic Avenue in Brooklyn, Kings County. The site is 1.3 acres in size. Site Features: The main site feature is a two-story brick building located in the northeast corner of the site. The rest of the site is covered in asphalt. Current Zoning and Land Use: The site is currently an active Con Edison Service Center, and is zoned for commercial use. The surrounding parcels are currently used for a combination of residential, commercial and manufacturing/industrial. The closest residential area is within 150 feet, due west of the site. Past Use of the Site: The first two gas holders (north and center) were constructed in approximately 1887. The center gas holder was dismantled in 1906, and the north gas holder was dismantled in 1908. The southern holder was constructed in 1908 and operated until approximately 1928, then dismantled around 1950. The site was used as a distribution facility. The Con Edison facility removed two

K - UNION STATION HOLDER (Continued) **S109580117**

underground storage tanks (USTs) in 1998, and as a result of the impacts found in groundwater and soil, a spill number was assigned (98-06522), and remains open. Site Geology and Hydrogeology: The site is underlain by artificial fill and glacial deposits (outwash sands and gravel). The outwash sand and gravel beneath the site consists of coarse to fine gravel with sand, and ranges from 2 to 250 feet in thickness. The depth to groundwater is approximately 25 to 30 feet below ground surface (bgs), and general flow direction is to the east-southeast.

Env Problem:	There have been multiple spills at the site of petroleum products and one spill remains open, associated with the removal of two USTs in 1998. Both the soil and groundwater contain elevated levels of volatile organic compounds (VOCs) and semi-volatile organic compounds (SVOCs), with the highest concentrations near the former UST area. A site characterization was completed in the Spring of 2016 and the report is pending.
Health Problem:	The NYSDOH will evaluate the potential for impacts to public health from exposure to site contaminants once sufficient information from the investigation of the site becomes available for review.
Dump:	False
Structure:	False
Lagoon:	False
Landfill:	False
Pond:	False
Disp Start:	Not reported
Disp Term:	Not reported
Lat/Long:	Not reported
Dell:	Not reported
Record Add:	9/20/2013 2:17:00 PM
Record Upd:	10/29/2013 11:19:00 AM
Updated By:	ldennist
Own Op:	Not reported
Sub Type:	Not reported
Owner Name:	Not reported
Owner Company:	Not reported
Owner Address:	Not reported
Owner Addr2:	Not reported
Owner City,St,Zip:	Not reported
Owner Country:	Not reported
HW Code:	224054
Waste Type:	COAL TAR
Waste Quantity:	UNKNOWN
Waste Code:	Not reported
Crossref ID:	9806522
Cross Ref Type Code:	01
Cross Ref Type:	Spill No.
Record Added Date:	4/4/2017 2:52:00 PM
Record Updated:	4/4/2017 2:52:00 PM
Updated By:	SXDEYETT

BROWNFIELDS:

Program:	BCP
Site Code:	57390
Acres:	1.3
HW Code:	C224054
SWIS:	2401
Town:	New York City

K - UNION STATION HOLDER (Continued) **S109580117**

Record Added Date:	04/30/2004
Record Updated Date:	12/07/2009
Update By:	MOBARRIE
Site Description:	See Site 224054
Env Problem:	Not reported
Health Problem:	Not reported
Dump:	Not reported
Structure:	Not reported
Lagoon:	Not reported
Landfill:	Not reported
Pond:	Not reported
Disp Start:	Not reported
Disp Term:	Not reported
Lat/Long:	Not reported
Dell:	Not reported
Record Add:	Not reported
Record Upd:	Not reported
Updated By:	Not reported
Own Op:	Owner
Sub Type:	E
Owner Name:	Not reported
Owner Company:	KEYSPAN
Owner Address:	Not reported
Owner Addr2:	Not reported
Owner City,St,Zip:	NY
Owner Country:	Unknown
HW Code:	Not reported
Waste Type:	Not reported
Waste Quantity:	Not reported
Waste Code:	Not reported
Crossref ID:	Not reported
Cross Ref Type Code:	Not reported
Cross Ref Type:	Not reported
Record Added Date:	Not reported
Record Updated:	Not reported
Updated By:	Not reported

AH206 **UNION STATION (CITIZENS BRANCH)** **EDR MGP** **1008407901**
East **ATLANTIC AVE., ASHFORD ST., LIBERTY AVE.** **N/A**
1/2-1 **BROOKLYN, NY 11207**
0.912 mi.
4816 ft. **Site 2 of 2 in cluster AH**

Relative: Manufactured Gas Plants:
Lower No additional information available

Actual:
34 ft.

Count: 3 records. ORPHAN SUMMARY

City	EDR ID	Site Name	Site Address	Zip	Database(s)
BROOKLYN	S113922095	UNION STATION (CITIZENS BRANCH)	ATLANTIC AVE, ASHFORD ST, LIBE	11207	NY VCP
BROOKLYN	S113922098	BELMONT STATION	BELMONT, WILLIAMS, ALABAMA & S	11207	NY VCP
BROOKLYN	1015735576	PENNSYLVANIA/FOUNTAIN AVE LF	PENNSYLVANIA AVE SHORE PKWY	11207	SEMS-ARCHIVE

GOVERNMENT RECORDS SEARCHED / DATA CURRENCY TRACKING

To maintain currency of the following federal and state databases, EDR contacts the appropriate governmental agency on a monthly or quarterly basis, as required.

Number of Days to Update: Provides confirmation that EDR is reporting records that have been updated within 90 days from the date the government agency made the information available to the public.

STANDARD ENVIRONMENTAL RECORDS

Federal NPL site list

NPL: National Priority List

National Priorities List (Superfund). The NPL is a subset of CERCLIS and identifies over 1,200 sites for priority cleanup under the Superfund Program. NPL sites may encompass relatively large areas. As such, EDR provides polygon coverage for over 1,000 NPL site boundaries produced by EPA's Environmental Photographic Interpretation Center (EPIC) and regional EPA offices.

Date of Government Version: 07/17/2018
Date Data Arrived at EDR: 08/09/2018
Date Made Active in Reports: 09/07/2018
Number of Days to Update: 29

Source: EPA
Telephone: N/A
Last EDR Contact: 08/09/2018
Next Scheduled EDR Contact: 10/15/2018
Data Release Frequency: Quarterly

NPL Site Boundaries

Sources:

EPA's Environmental Photographic Interpretation Center (EPIC)
Telephone: 202-564-7333

EPA Region 1
Telephone 617-918-1143

EPA Region 6
Telephone: 214-655-6659

EPA Region 3
Telephone 215-814-5418

EPA Region 7
Telephone: 913-551-7247

EPA Region 4
Telephone 404-562-8033

EPA Region 8
Telephone: 303-312-6774

EPA Region 5
Telephone 312-886-6686

EPA Region 9
Telephone: 415-947-4246

EPA Region 10
Telephone 206-553-8665

Proposed NPL: Proposed National Priority List Sites

A site that has been proposed for listing on the National Priorities List through the issuance of a proposed rule in the Federal Register. EPA then accepts public comments on the site, responds to the comments, and places on the NPL those sites that continue to meet the requirements for listing.

Date of Government Version: 07/17/2018
Date Data Arrived at EDR: 08/09/2018
Date Made Active in Reports: 09/07/2018
Number of Days to Update: 29

Source: EPA
Telephone: N/A
Last EDR Contact: 08/09/2018
Next Scheduled EDR Contact: 10/15/2018
Data Release Frequency: Quarterly

NPL LIENS: Federal Superfund Liens

Federal Superfund Liens. Under the authority granted the USEPA by CERCLA of 1980, the USEPA has the authority to file liens against real property in order to recover remedial action expenditures or when the property owner received notification of potential liability. USEPA compiles a listing of filed notices of Superfund Liens.

Date of Government Version: 10/15/1991
Date Data Arrived at EDR: 02/02/1994
Date Made Active in Reports: 03/30/1994
Number of Days to Update: 56

Source: EPA
Telephone: 202-564-4267
Last EDR Contact: 08/15/2011
Next Scheduled EDR Contact: 11/28/2011
Data Release Frequency: No Update Planned

Federal Delisted NPL site list

Delisted NPL: National Priority List Deletions

The National Oil and Hazardous Substances Pollution Contingency Plan (NCP) establishes the criteria that the EPA uses to delete sites from the NPL. In accordance with 40 CFR 300.425.(e), sites may be deleted from the NPL where no further response is appropriate.

Date of Government Version: 07/17/2018
Date Data Arrived at EDR: 08/09/2018
Date Made Active in Reports: 09/07/2018
Number of Days to Update: 29

Source: EPA
Telephone: N/A
Last EDR Contact: 08/09/2018
Next Scheduled EDR Contact: 10/15/2018
Data Release Frequency: Quarterly

Federal CERCLIS list

FEDERAL FACILITY: Federal Facility Site Information listing

A listing of National Priority List (NPL) and Base Realignment and Closure (BRAC) sites found in the Comprehensive Environmental Response, Compensation and Liability Information System (CERCLIS) Database where EPA Federal Facilities Restoration and Reuse Office is involved in cleanup activities.

Date of Government Version: 11/07/2016
Date Data Arrived at EDR: 01/05/2017
Date Made Active in Reports: 04/07/2017
Number of Days to Update: 92

Source: Environmental Protection Agency
Telephone: 703-603-8704
Last EDR Contact: 07/06/2018
Next Scheduled EDR Contact: 10/15/2018
Data Release Frequency: Varies

SEMS: Superfund Enterprise Management System

SEMS (Superfund Enterprise Management System) tracks hazardous waste sites, potentially hazardous waste sites, and remedial activities performed in support of EPA's Superfund Program across the United States. The list was formerly know as CERCLIS, renamed to SEMS by the EPA in 2015. The list contains data on potentially hazardous waste sites that have been reported to the USEPA by states, municipalities, private companies and private persons, pursuant to Section 103 of the Comprehensive Environmental Response, Compensation, and Liability Act (CERCLA). This dataset also contains sites which are either proposed to or on the National Priorities List (NPL) and the sites which are in the screening and assessment phase for possible inclusion on the NPL.

Date of Government Version: 07/17/2018
Date Data Arrived at EDR: 08/09/2018
Date Made Active in Reports: 09/07/2018
Number of Days to Update: 29

Source: EPA
Telephone: 800-424-9346
Last EDR Contact: 08/09/2018
Next Scheduled EDR Contact: 10/29/2018
Data Release Frequency: Quarterly

Federal CERCLIS NFRAP site list

SEMS-ARCHIVE: Superfund Enterprise Management System Archive

SEMS-ARCHIVE (Superfund Enterprise Management System Archive) tracks sites that have no further interest under the Federal Superfund Program based on available information. The list was formerly known as the CERCLIS-NFRAP, renamed to SEMS ARCHIVE by the EPA in 2015. EPA may perform a minimal level of assessment work at a site while it is archived if site conditions change and/or new information becomes available. Archived sites have been removed and archived from the inventory of SEMS sites. Archived status indicates that, to the best of EPA's knowledge, assessment at a site has been completed and that EPA has determined no further steps will be taken to list the site on the National Priorities List (NPL), unless information indicates this decision was not appropriate or other considerations require a recommendation for listing at a later time. The decision does not necessarily mean that there is no hazard associated with a given site; it only means that. based upon available information, the location is not judged to be potential NPL site.

Date of Government Version: 07/17/2018
Date Data Arrived at EDR: 08/09/2018
Date Made Active in Reports: 09/07/2018
Number of Days to Update: 29

Source: EPA
Telephone: 800-424-9346
Last EDR Contact: 08/09/2018
Next Scheduled EDR Contact: 10/29/2018
Data Release Frequency: Quarterly

Federal RCRA CORRACTS facilities list

CORRACTS: Corrective Action Report

CORRACTS identifies hazardous waste handlers with RCRA corrective action activity.

Date of Government Version: 03/01/2018
Date Data Arrived at EDR: 03/28/2018
Date Made Active in Reports: 06/22/2018
Number of Days to Update: 86

Source: EPA
Telephone: 800-424-9346
Last EDR Contact: 06/28/2018
Next Scheduled EDR Contact: 10/08/2018
Data Release Frequency: Quarterly

Federal RCRA non-CORRACTS TSD facilities list

RCRA-TSDF: RCRA - Treatment, Storage and Disposal

RCRAInfo is EPA's comprehensive information system, providing access to data supporting the Resource Conservation and Recovery Act (RCRA) of 1976 and the Hazardous and Solid Waste Amendments (HSWA) of 1984. The database includes selective information on sites which generate, transport, store, treat and/or dispose of hazardous waste as defined by the Resource Conservation and Recovery Act (RCRA). Transporters are individuals or entities that move hazardous waste from the generator offsite to a facility that can recycle, treat, store, or dispose of the waste. TSDFs treat, store, or dispose of the waste.

Date of Government Version: 03/01/2018
Date Data Arrived at EDR: 03/28/2018
Date Made Active in Reports: 06/22/2018
Number of Days to Update: 86

Source: Environmental Protection Agency
Telephone: (212) 637-3660
Last EDR Contact: 06/28/2018
Next Scheduled EDR Contact: 10/08/2018
Data Release Frequency: Quarterly

Federal RCRA generators list

RCRA-LQG: RCRA - Large Quantity Generators

RCRAInfo is EPA's comprehensive information system, providing access to data supporting the Resource Conservation and Recovery Act (RCRA) of 1976 and the Hazardous and Solid Waste Amendments (HSWA) of 1984. The database includes selective information on sites which generate, transport, store, treat and/or dispose of hazardous waste as defined by the Resource Conservation and Recovery Act (RCRA). Large quantity generators (LQGs) generate over 1,000 kilograms (kg) of hazardous waste, or over 1 kg of acutely hazardous waste per month.

Date of Government Version: 03/01/2018
Date Data Arrived at EDR: 03/28/2018
Date Made Active in Reports: 06/22/2018
Number of Days to Update: 86

Source: Environmental Protection Agency
Telephone: (212) 637-3660
Last EDR Contact: 06/28/2018
Next Scheduled EDR Contact: 10/08/2018
Data Release Frequency: Quarterly

RCRA-SQG: RCRA - Small Quantity Generators

RCRAInfo is EPA's comprehensive information system, providing access to data supporting the Resource Conservation and Recovery Act (RCRA) of 1976 and the Hazardous and Solid Waste Amendments (HSWA) of 1984. The database includes selective information on sites which generate, transport, store, treat and/or dispose of hazardous waste as defined by the Resource Conservation and Recovery Act (RCRA). Small quantity generators (SQGs) generate between 100 kg and 1,000 kg of hazardous waste per month.

Date of Government Version: 03/01/2018
Date Data Arrived at EDR: 03/28/2018
Date Made Active in Reports: 06/22/2018
Number of Days to Update: 86

Source: Environmental Protection Agency
Telephone: (212) 637-3660
Last EDR Contact: 06/28/2018
Next Scheduled EDR Contact: 10/08/2018
Data Release Frequency: Quarterly

RCRA-CESQG: RCRA - Conditionally Exempt Small Quantity Generators

RCRAInfo is EPA's comprehensive information system, providing access to data supporting the Resource Conservation and Recovery Act (RCRA) of 1976 and the Hazardous and Solid Waste Amendments (HSWA) of 1984. The database includes selective information on sites which generate, transport, store, treat and/or dispose of hazardous waste as defined by the Resource Conservation and Recovery Act (RCRA). Conditionally exempt small quantity generators (CESQGs) generate less than 100 kg of hazardous waste, or less than 1 kg of acutely hazardous waste per month.

Date of Government Version: 03/01/2018
Date Data Arrived at EDR: 03/28/2018
Date Made Active in Reports: 06/22/2018
Number of Days to Update: 86

Source: Environmental Protection Agency
Telephone: (212) 637-3660
Last EDR Contact: 06/28/2018
Next Scheduled EDR Contact: 10/08/2018
Data Release Frequency: Quarterly

Federal institutional controls / engineering controls registries

LUCIS: Land Use Control Information System

LUCIS contains records of land use control information pertaining to the former Navy Base Realignment and Closure properties.

Date of Government Version: 05/14/2018
Date Data Arrived at EDR: 05/18/2018
Date Made Active in Reports: 07/20/2018
Number of Days to Update: 63

Source: Department of the Navy
Telephone: 843-820-7326
Last EDR Contact: 07/16/2018
Next Scheduled EDR Contact: 11/26/2018
Data Release Frequency: Varies

US ENG CONTROLS: Engineering Controls Sites List

A listing of sites with engineering controls in place. Engineering controls include various forms of caps, building foundations, liners, and treatment methods to create pathway elimination for regulated substances to enter environmental media or effect human health.

Date of Government Version: 02/13/2018
Date Data Arrived at EDR: 02/27/2018
Date Made Active in Reports: 05/11/2018
Number of Days to Update: 73

Source: Environmental Protection Agency
Telephone: 703-603-0695
Last EDR Contact: 08/28/2018
Next Scheduled EDR Contact: 12/10/2018
Data Release Frequency: Varies

US INST CONTROL: Sites with Institutional Controls

A listing of sites with institutional controls in place. Institutional controls include administrative measures, such as groundwater use restrictions, construction restrictions, property use restrictions, and post remediation care requirements intended to prevent exposure to contaminants remaining on site. Deed restrictions are generally required as part of the institutional controls.

Date of Government Version: 02/13/2018
Date Data Arrived at EDR: 02/27/2018
Date Made Active in Reports: 05/11/2018
Number of Days to Update: 73

Source: Environmental Protection Agency
Telephone: 703-603-0695
Last EDR Contact: 08/28/2018
Next Scheduled EDR Contact: 12/10/2018
Data Release Frequency: Varies

Federal ERNS list

ERNS: Emergency Response Notification System

Emergency Response Notification System. ERNS records and stores information on reported releases of oil and hazardous substances.

Date of Government Version: 03/19/2018
Date Data Arrived at EDR: 03/27/2018
Date Made Active in Reports: 06/08/2018
Number of Days to Update: 73

Source: National Response Center, United States Coast Guard
Telephone: 202-267-2180
Last EDR Contact: 06/27/2018
Next Scheduled EDR Contact: 10/08/2018
Data Release Frequency: Quarterly

State- and tribal - equivalent CERCLIS

SHWS: Inactive Hazardous Waste Disposal Sites in New York State

Referred to as the State Superfund Program, the Inactive Hazardous Waste Disposal Site Remedial Program is the cleanup program for inactive hazardous waste sites and now includes hazardous substance sites

Date of Government Version: 08/09/2018
Date Data Arrived at EDR: 08/10/2018
Date Made Active in Reports: 08/30/2018
Number of Days to Update: 20

Source: Department of Environmental Conservation
Telephone: 518-402-9622
Last EDR Contact: 08/10/2018
Next Scheduled EDR Contact: 11/26/2018
Data Release Frequency: Annually

State and tribal landfill and/or solid waste disposal site lists

SWF/LF: Facility Register

Solid Waste Facilities/Landfill Sites. SWF/LF type records typically contain an inventory of solid waste disposal facilities or landfills in a particular state. Depending on the state, these may be active or inactive facilities or open dumps that failed to meet RCRA Subtitle D Section 4004 criteria for solid waste landfills or disposal sites.

Date of Government Version: 12/08/2017
Date Data Arrived at EDR: 01/02/2018
Date Made Active in Reports: 01/31/2018
Number of Days to Update: 29

Source: Department of Environmental Conservation
Telephone: 518-457-2051
Last EDR Contact: 07/06/2018
Next Scheduled EDR Contact: 10/15/2018
Data Release Frequency: Quarterly

State and tribal leaking storage tank lists

INDIAN LUST R8: Leaking Underground Storage Tanks on Indian Land

LUSTs on Indian land in Colorado, Montana, North Dakota, South Dakota, Utah and Wyoming.

Date of Government Version: 04/25/2018
Date Data Arrived at EDR: 05/18/2018
Date Made Active in Reports: 07/20/2018
Number of Days to Update: 63

Source: EPA Region 8
Telephone: 303-312-6271
Last EDR Contact: 07/27/2018
Next Scheduled EDR Contact: 11/05/2018
Data Release Frequency: Varies

INDIAN LUST R7: Leaking Underground Storage Tanks on Indian Land

LUSTs on Indian land in Iowa, Kansas, and Nebraska

Date of Government Version: 04/24/2018
Date Data Arrived at EDR: 05/18/2018
Date Made Active in Reports: 07/20/2018
Number of Days to Update: 63

Source: EPA Region 7
Telephone: 913-551-7003
Last EDR Contact: 07/27/2018
Next Scheduled EDR Contact: 11/05/2018
Data Release Frequency: Varies

INDIAN LUST R6: Leaking Underground Storage Tanks on Indian Land

LUSTs on Indian land in New Mexico and Oklahoma.

Date of Government Version: 04/01/2018
Date Data Arrived at EDR: 05/18/2018
Date Made Active in Reports: 07/20/2018
Number of Days to Update: 63
Source: EPA Region 6
Telephone: 214-665-6597
Last EDR Contact: 07/27/2018
Next Scheduled EDR Contact: 11/05/2018
Data Release Frequency: Varies

INDIAN LUST R4: Leaking Underground Storage Tanks on Indian Land
LUSTs on Indian land in Florida, Mississippi and North Carolina.

Date of Government Version: 05/08/2018
Date Data Arrived at EDR: 05/18/2018
Date Made Active in Reports: 07/20/2018
Number of Days to Update: 63
Source: EPA Region 4
Telephone: 404-562-8677
Last EDR Contact: 07/27/2018
Next Scheduled EDR Contact: 11/05/2018
Data Release Frequency: Varies

INDIAN LUST R1: Leaking Underground Storage Tanks on Indian Land
A listing of leaking underground storage tank locations on Indian Land.

Date of Government Version: 04/13/2018
Date Data Arrived at EDR: 05/18/2018
Date Made Active in Reports: 07/20/2018
Number of Days to Update: 63
Source: EPA Region 1
Telephone: 617-918-1313
Last EDR Contact: 07/27/2018
Next Scheduled EDR Contact: 11/05/2018
Data Release Frequency: Varies

INDIAN LUST R9: Leaking Underground Storage Tanks on Indian Land
LUSTs on Indian land in Arizona, California, New Mexico and Nevada

Date of Government Version: 04/10/2018
Date Data Arrived at EDR: 05/18/2018
Date Made Active in Reports: 07/20/2018
Number of Days to Update: 63
Source: Environmental Protection Agency
Telephone: 415-972-3372
Last EDR Contact: 07/27/2018
Next Scheduled EDR Contact: 11/05/2018
Data Release Frequency: Varies

INDIAN LUST R5: Leaking Underground Storage Tanks on Indian Land
Leaking underground storage tanks located on Indian Land in Michigan, Minnesota and Wisconsin.

Date of Government Version: 04/12/2018
Date Data Arrived at EDR: 05/18/2018
Date Made Active in Reports: 07/20/2018
Number of Days to Update: 63
Source: EPA, Region 5
Telephone: 312-886-7439
Last EDR Contact: 07/27/2018
Next Scheduled EDR Contact: 11/05/2018
Data Release Frequency: Varies

INDIAN LUST R10: Leaking Underground Storage Tanks on Indian Land
LUSTs on Indian land in Alaska, Idaho, Oregon and Washington.

Date of Government Version: 04/12/2018
Date Data Arrived at EDR: 05/18/2018
Date Made Active in Reports: 07/20/2018
Number of Days to Update: 63
Source: EPA Region 10
Telephone: 206-553-2857
Last EDR Contact: 07/27/2018
Next Scheduled EDR Contact: 11/05/2018
Data Release Frequency: Varies

LTANKS: Spills Information Database
Leaking Storage Tank Incident Reports. These records contain an inventory of reported leaking storage tank incidents reported from 4/1/86 through the most recent update. They can be either leaking underground storage tanks or leaking aboveground storage tanks. The causes of the incidents are tank test failures, tank failures or tank overfills.

Date of Government Version: 08/09/2018
Date Data Arrived at EDR: 08/10/2018
Date Made Active in Reports: 08/31/2018
Number of Days to Update: 21
Source: Department of Environmental Conservation
Telephone: 518-402-9549
Last EDR Contact: 08/10/2018
Next Scheduled EDR Contact: 11/26/2018
Data Release Frequency: Varies

HIST LTANKS: Listing of Leaking Storage Tanks

A listing of leaking underground and aboveground storage tanks. The causes of the incidents are tank test failures, tank failures or tank overfills. In 2002, the Department of Environmental Conservation stopped providing updates to its original Spills Information Database. This database includes fields that are no longer available from the NYDEC as of January 1, 2002. Current information may be found in the NY LTANKS database. Department of Environmental Conservation.

Date of Government Version: 01/01/2002
Date Data Arrived at EDR: 07/08/2005
Date Made Active in Reports: 07/14/2005
Number of Days to Update: 6

Source: Department of Environmental Conservation
Telephone: 518-402-9549
Last EDR Contact: 07/07/2005
Next Scheduled EDR Contact: N/A
Data Release Frequency: No Update Planned

State and tribal registered storage tank lists

FEMA UST: Underground Storage Tank Listing

A listing of all FEMA owned underground storage tanks.

Date of Government Version: 05/15/2017
Date Data Arrived at EDR: 05/30/2017
Date Made Active in Reports: 10/13/2017
Number of Days to Update: 136

Source: FEMA
Telephone: 202-646-5797
Last EDR Contact: 07/11/2018
Next Scheduled EDR Contact: 10/22/2018
Data Release Frequency: Varies

UST: Petroleum Bulk Storage (PBS) Database

Facilities that have petroleum storage capacities in excess of 1,100 gallons and less than 400,000 gallons.

Date of Government Version: 06/25/2018
Date Data Arrived at EDR: 06/28/2018
Date Made Active in Reports: 08/07/2018
Number of Days to Update: 40

Source: Department of Environmental Conservation
Telephone: 518-402-9549
Last EDR Contact: 06/28/2018
Next Scheduled EDR Contact: 10/08/2018
Data Release Frequency: No Update Planned

CBS UST: Chemical Bulk Storage Database

Facilities that store regulated hazardous substances in underground tanks of any size

Date of Government Version: 01/01/2002
Date Data Arrived at EDR: 02/20/2002
Date Made Active in Reports: 03/22/2002
Number of Days to Update: 30

Source: NYSDEC
Telephone: 518-402-9549
Last EDR Contact: 10/24/2005
Next Scheduled EDR Contact: 01/23/2006
Data Release Frequency: No Update Planned

MOSF UST: Major Oil Storage Facilities Database

Facilities that may be onshore facilities or vessels, with petroleum storage capacities of 400,000 gallons or greater.

Date of Government Version: 01/01/2002
Date Data Arrived at EDR: 02/20/2002
Date Made Active in Reports: 03/22/2002
Number of Days to Update: 30

Source: NYSDEC
Telephone: 518-402-9549
Last EDR Contact: 07/25/2005
Next Scheduled EDR Contact: 10/24/2005
Data Release Frequency: No Update Planned

MOSF: Major Oil Storage Facility Site Listing

These facilities may be onshore facilities or vessels, with petroleum storage capacities of 400,000 gallons or greater.

Date of Government Version: 06/25/2018
Date Data Arrived at EDR: 06/28/2018
Date Made Active in Reports: 08/07/2018
Number of Days to Update: 40

Source: Department of Environmental Conservation
Telephone: 518-402-9549
Last EDR Contact: 06/28/2018
Next Scheduled EDR Contact: 10/08/2018
Data Release Frequency: Quarterly

GOVERNMENT RECORDS SEARCHED / DATA CURRENCY TRACKING

CBS: Chemical Bulk Storage Site Listing

These facilities store regulated hazardous substances in aboveground tanks with capacities of 185 gallons or greater, and/or in underground tanks of any size

Date of Government Version: 06/25/2018
Date Data Arrived at EDR: 06/28/2018
Date Made Active in Reports: 08/07/2018
Number of Days to Update: 40

Source: Department of Environmental Conservation
Telephone: 518-402-9549
Last EDR Contact: 06/28/2018
Next Scheduled EDR Contact: 10/08/2018
Data Release Frequency: Quarterly

AST: Petroleum Bulk Storage

Registered Aboveground Storage Tanks.

Date of Government Version: 06/25/2018
Date Data Arrived at EDR: 06/28/2018
Date Made Active in Reports: 08/07/2018
Number of Days to Update: 40

Source: Department of Environmental Conservation
Telephone: 518-402-9549
Last EDR Contact: 06/28/2018
Next Scheduled EDR Contact: 10/08/2018
Data Release Frequency: No Update Planned

CBS AST: Chemical Bulk Storage Database

Facilities that store regulated hazardous substances in aboveground tanks with capacities of 185 gallons or greater, and/or in underground tanks of any size.

Date of Government Version: 01/01/2002
Date Data Arrived at EDR: 02/20/2002
Date Made Active in Reports: 03/22/2002
Number of Days to Update: 30

Source: NYSDEC
Telephone: 518-402-9549
Last EDR Contact: 07/25/2005
Next Scheduled EDR Contact: 10/24/2005
Data Release Frequency: No Update Planned

MOSF AST: Major Oil Storage Facilities Database

Facilities that may be onshore facilities or vessels, with petroleum storage capacities of 400,000 gallons or greater.

Date of Government Version: 01/01/2002
Date Data Arrived at EDR: 02/20/2002
Date Made Active in Reports: 03/22/2002
Number of Days to Update: 30

Source: NYSDEC
Telephone: 518-402-9549
Last EDR Contact: 07/25/2005
Next Scheduled EDR Contact: 10/24/2005
Data Release Frequency: No Update Planned

INDIAN UST R5: Underground Storage Tanks on Indian Land

The Indian Underground Storage Tank (UST) database provides information about underground storage tanks on Indian land in EPA Region 5 (Michigan, Minnesota and Wisconsin and Tribal Nations).

Date of Government Version: 04/12/2018
Date Data Arrived at EDR: 05/18/2018
Date Made Active in Reports: 07/20/2018
Number of Days to Update: 63

Source: EPA Region 5
Telephone: 312-886-6136
Last EDR Contact: 07/27/2018
Next Scheduled EDR Contact: 11/05/2018
Data Release Frequency: Varies

INDIAN UST R10: Underground Storage Tanks on Indian Land

The Indian Underground Storage Tank (UST) database provides information about underground storage tanks on Indian land in EPA Region 10 (Alaska, Idaho, Oregon, Washington, and Tribal Nations).

Date of Government Version: 04/12/2018
Date Data Arrived at EDR: 05/18/2018
Date Made Active in Reports: 07/20/2018
Number of Days to Update: 63

Source: EPA Region 10
Telephone: 206-553-2857
Last EDR Contact: 07/27/2018
Next Scheduled EDR Contact: 11/05/2018
Data Release Frequency: Varies

INDIAN UST R8: Underground Storage Tanks on Indian Land

The Indian Underground Storage Tank (UST) database provides information about underground storage tanks on Indian land in EPA Region 8 (Colorado, Montana, North Dakota, South Dakota, Utah, Wyoming and 27 Tribal Nations).

Date of Government Version: 04/25/2018
Date Data Arrived at EDR: 05/18/2018
Date Made Active in Reports: 07/20/2018
Number of Days to Update: 63

Source: EPA Region 8
Telephone: 303-312-6137
Last EDR Contact: 07/27/2018
Next Scheduled EDR Contact: 11/05/2018
Data Release Frequency: Varies

INDIAN UST R7: Underground Storage Tanks on Indian Land

The Indian Underground Storage Tank (UST) database provides information about underground storage tanks on Indian land in EPA Region 7 (Iowa, Kansas, Missouri, Nebraska, and 9 Tribal Nations).

Date of Government Version: 04/24/2018
Date Data Arrived at EDR: 05/18/2018
Date Made Active in Reports: 07/20/2018
Number of Days to Update: 63

Source: EPA Region 7
Telephone: 913-551-7003
Last EDR Contact: 07/27/2018
Next Scheduled EDR Contact: 11/05/2018
Data Release Frequency: Varies

INDIAN UST R1: Underground Storage Tanks on Indian Land

The Indian Underground Storage Tank (UST) database provides information about underground storage tanks on Indian land in EPA Region 1 (Connecticut, Maine, Massachusetts, New Hampshire, Rhode Island, Vermont and ten Tribal Nations).

Date of Government Version: 04/13/2018
Date Data Arrived at EDR: 05/18/2018
Date Made Active in Reports: 07/20/2018
Number of Days to Update: 63

Source: EPA, Region 1
Telephone: 617-918-1313
Last EDR Contact: 07/27/2018
Next Scheduled EDR Contact: 11/05/2018
Data Release Frequency: Varies

INDIAN UST R4: Underground Storage Tanks on Indian Land

The Indian Underground Storage Tank (UST) database provides information about underground storage tanks on Indian land in EPA Region 4 (Alabama, Florida, Georgia, Kentucky, Mississippi, North Carolina, South Carolina, Tennessee and Tribal Nations)

Date of Government Version: 05/08/2018
Date Data Arrived at EDR: 05/18/2018
Date Made Active in Reports: 07/20/2018
Number of Days to Update: 63

Source: EPA Region 4
Telephone: 404-562-9424
Last EDR Contact: 07/27/2018
Next Scheduled EDR Contact: 11/05/2018
Data Release Frequency: Varies

INDIAN UST R9: Underground Storage Tanks on Indian Land

The Indian Underground Storage Tank (UST) database provides information about underground storage tanks on Indian land in EPA Region 9 (Arizona, California, Hawaii, Nevada, the Pacific Islands, and Tribal Nations).

Date of Government Version: 04/10/2018
Date Data Arrived at EDR: 05/18/2018
Date Made Active in Reports: 07/20/2018
Number of Days to Update: 63

Source: EPA Region 9
Telephone: 415-972-3368
Last EDR Contact: 07/27/2018
Next Scheduled EDR Contact: 11/05/2018
Data Release Frequency: Varies

INDIAN UST R6: Underground Storage Tanks on Indian Land

The Indian Underground Storage Tank (UST) database provides information about underground storage tanks on Indian land in EPA Region 6 (Louisiana, Arkansas, Oklahoma, New Mexico, Texas and 65 Tribes).

Date of Government Version: 04/01/2018
Date Data Arrived at EDR: 05/18/2018
Date Made Active in Reports: 07/20/2018
Number of Days to Update: 63

Source: EPA Region 6
Telephone: 214-665-7591
Last EDR Contact: 07/27/2018
Next Scheduled EDR Contact: 11/05/2018
Data Release Frequency: Varies

TANKS: Storage Tank Faciliy Listing
This database contains records of facilities that are or have been regulated under Bulk Storage Program. Tank information for these facilities may not be releasable by the state agency.

Date of Government Version: 06/25/2018
Date Data Arrived at EDR: 06/28/2018
Date Made Active in Reports: 08/07/2018
Number of Days to Update: 40
Source: Department of Environmental Conservation
Telephone: 518-402-9543
Last EDR Contact: 06/28/2018
Next Scheduled EDR Contact: 10/08/2018
Data Release Frequency: Quarterly

State and tribal institutional control / engineering control registries

RES DECL: Restrictive Declarations Listing
A restrictive declaration is a covenant running with the land which binds the present and future owners of the property. As a condition of certain special permits, the City Planning Commission may require an applicant to sign and record a restrictive declaration that places specified conditions on the future use and development of the property. Certain restrictive declarations are indicated by a D on zoning maps.

Date of Government Version: 11/18/2010
Date Data Arrived at EDR: 06/30/2014
Date Made Active in Reports: 07/21/2014
Number of Days to Update: 21
Source: NYC Department of City Planning
Telephone: 212-720-3401
Last EDR Contact: 06/22/2018
Next Scheduled EDR Contact: 10/01/2018
Data Release Frequency: Varies

ENV RES DECL: Environmental Restrictive Declarations
The Environmental Restrictive Declarations (ERD) listed were recorded in connection with a zoning action against the noted Tax Blocks and Tax Lots, or portion thereof, and are available in the property records on file at the Office of the City Register for Bronx, Kings, New York and Queens counties or at the Richmond County Clerk's office. They contain environmental requirements with respect to hazardous materials, air quality and/or noise in accordance with Section 11-15 of this Resolution.

Date of Government Version: 05/15/2018
Date Data Arrived at EDR: 06/26/2018
Date Made Active in Reports: 08/07/2018
Number of Days to Update: 42
Source: New York City Department of City Planning
Telephone: 212-720-3300
Last EDR Contact: 06/18/2018
Next Scheduled EDR Contact: 10/01/2018
Data Release Frequency: Varies

ENG CONTROLS: Registry of Engineering Controls
Environmental Remediation sites that have engineering controls in place.

Date of Government Version: 08/09/2018
Date Data Arrived at EDR: 08/10/2018
Date Made Active in Reports: 08/31/2018
Number of Days to Update: 21
Source: Department of Environmental Conservation
Telephone: 518-402-9553
Last EDR Contact: 08/10/2018
Next Scheduled EDR Contact: 11/26/2018
Data Release Frequency: Quarterly

INST CONTROL: Registry of Institutional Controls
Environmental Remediation sites that have institutional controls in place.

Date of Government Version: 08/09/2018
Date Data Arrived at EDR: 08/10/2018
Date Made Active in Reports: 08/31/2018
Number of Days to Update: 21
Source: Department of Environmental Conservation
Telephone: 518-402-9553
Last EDR Contact: 08/10/2018
Next Scheduled EDR Contact: 11/26/2018
Data Release Frequency: Quarterly

State and tribal voluntary cleanup sites

INDIAN VCP R1: Voluntary Cleanup Priority Listing
A listing of voluntary cleanup priority sites located on Indian Land located in Region 1.

Date of Government Version: 07/27/2015
Date Data Arrived at EDR: 09/29/2015
Date Made Active in Reports: 02/18/2016
Number of Days to Update: 142

Source: EPA, Region 1
Telephone: 617-918-1102
Last EDR Contact: 06/22/2018
Next Scheduled EDR Contact: 10/08/2018
Data Release Frequency: Varies

VCP NYC: Voluntary Cleanup Program Listing NYC
New York City voluntary cleanup program sites.

Date of Government Version: 03/26/2018
Date Data Arrived at EDR: 03/29/2018
Date Made Active in Reports: 05/14/2018
Number of Days to Update: 46

Source: New York City Office of Environmental Protection
Telephone: 212-788-8841
Last EDR Contact: 06/15/2018
Next Scheduled EDR Contact: 10/01/2018
Data Release Frequency: Varies

VCP: Voluntary Cleanup Agreements
New York established its Voluntary Cleanup Program (VCP) to address the environmental, legal and financial barriers that often hinder the redevelopment and reuse of contaminated properties. The Voluntary Cleanup Program was developed to enhance private sector cleanup of brownfields by enabling parties to remediate sites using private rather than public funds and to reduce the development pressures on "greenfield" sites.

Date of Government Version: 08/09/2018
Date Data Arrived at EDR: 08/10/2018
Date Made Active in Reports: 08/31/2018
Number of Days to Update: 21

Source: Department of Environmental Conservation
Telephone: 518-402-9711
Last EDR Contact: 08/10/2018
Next Scheduled EDR Contact: 11/26/2018
Data Release Frequency: Semi-Annually

INDIAN VCP R7: Voluntary Cleanup Priority Lisitng
A listing of voluntary cleanup priority sites located on Indian Land located in Region 7.

Date of Government Version: 03/20/2008
Date Data Arrived at EDR: 04/22/2008
Date Made Active in Reports: 05/19/2008
Number of Days to Update: 27

Source: EPA, Region 7
Telephone: 913-551-7365
Last EDR Contact: 04/20/2009
Next Scheduled EDR Contact: 07/20/2009
Data Release Frequency: Varies

State and tribal Brownfields sites

BROWNFIELDS: Brownfields Site List
A Brownfield is any real property where redevelopment or re-use may be complicated by the presence or potential presence of a hazardous waste, petroleum, pollutant, or contaminant.

Date of Government Version: 08/09/2018
Date Data Arrived at EDR: 08/10/2018
Date Made Active in Reports: 08/30/2018
Number of Days to Update: 20

Source: Department of Environmental Conservation
Telephone: 518-402-9764
Last EDR Contact: 08/10/2018
Next Scheduled EDR Contact: 11/26/2018
Data Release Frequency: Semi-Annually

ERP: Environmental Restoration Program Listing
In an effort to spur the cleanup and redevelopment of brownfields, New Yorkers approved a $200 million Environmental Restoration or Brownfields Fund as part of the $1.75 billion Clean Water/Clean Air Bond Act of 1996 (1996 Bond Act). Enhancements to the program were enacted on October 7, 2003. Under the Environmental Restoration Program, the State provides grants to municipalities to reimburse up to 90 percent of on-site eligible costs and 100% of off-site eligible costs for site investigation and remediation activities. Once remediated, the property may then be reused for commercial, industrial, residential or public use.

Date of Government Version: 08/09/2018
Date Data Arrived at EDR: 08/10/2018
Date Made Active in Reports: 08/31/2018
Number of Days to Update: 21

Source: Department of Environmental Conservation
Telephone: 518-402-9622
Last EDR Contact: 08/10/2018
Next Scheduled EDR Contact: 11/26/2018
Data Release Frequency: Quarterly

GOVERNMENT RECORDS SEARCHED / DATA CURRENCY TRACKING

ADDITIONAL ENVIRONMENTAL RECORDS

Local Brownfield lists

US BROWNFIELDS: A Listing of Brownfields Sites

Brownfields are real property, the expansion, redevelopment, or reuse of which may be complicated by the presence or potential presence of a hazardous substance, pollutant, or contaminant. Cleaning up and reinvesting in these properties takes development pressures off of undeveloped, open land, and both improves and protects the environment. Assessment, Cleanup and Redevelopment Exchange System (ACRES) stores information reported by EPA Brownfields grant recipients on brownfields properties assessed or cleaned up with grant funding as well as information on Targeted Brownfields Assessments performed by EPA Regions. A listing of ACRES Brownfield sites is obtained from Cleanups in My Community. Cleanups in My Community provides information on Brownfields properties for which information is reported back to EPA, as well as areas served by Brownfields grant programs.

Date of Government Version: 03/19/2018
Date Data Arrived at EDR: 03/21/2018
Date Made Active in Reports: 06/08/2018
Number of Days to Update: 79

Source: Environmental Protection Agency
Telephone: 202-566-2777
Last EDR Contact: 06/20/2018
Next Scheduled EDR Contact: 10/01/2018
Data Release Frequency: Semi-Annually

Local Lists of Landfill / Solid Waste Disposal Sites

SWRCY: Registered Recycling Facility List

A listing of recycling facilities.

Date of Government Version: 12/08/2017
Date Data Arrived at EDR: 01/02/2018
Date Made Active in Reports: 01/31/2018
Number of Days to Update: 29

Source: Department of Environmental Conservation
Telephone: 518-402-8705
Last EDR Contact: 07/06/2018
Next Scheduled EDR Contact: 10/15/2018
Data Release Frequency: Quarterly

SWTIRE: Registered Waste Tire Storage & Facility List

A listing of facilities registered to accept waste tires.

Date of Government Version: 02/27/2018
Date Data Arrived at EDR: 04/06/2018
Date Made Active in Reports: 06/08/2018
Number of Days to Update: 63

Source: Department of Environmental Conservation
Telephone: 518-402-8694
Last EDR Contact: 06/07/2018
Next Scheduled EDR Contact: 09/24/2018
Data Release Frequency: No Update Planned

INDIAN ODI: Report on the Status of Open Dumps on Indian Lands

Location of open dumps on Indian land.

Date of Government Version: 12/31/1998
Date Data Arrived at EDR: 12/03/2007
Date Made Active in Reports: 01/24/2008
Number of Days to Update: 52

Source: Environmental Protection Agency
Telephone: 703-308-8245
Last EDR Contact: 07/30/2018
Next Scheduled EDR Contact: 11/12/2018
Data Release Frequency: Varies

DEBRIS REGION 9: Torres Martinez Reservation Illegal Dump Site Locations

A listing of illegal dump sites location on the Torres Martinez Indian Reservation located in eastern Riverside County and northern Imperial County, California.

Date of Government Version: 01/12/2009
Date Data Arrived at EDR: 05/07/2009
Date Made Active in Reports: 09/21/2009
Number of Days to Update: 137

Source: EPA, Region 9
Telephone: 415-947-4219
Last EDR Contact: 07/17/2018
Next Scheduled EDR Contact: 11/05/2018
Data Release Frequency: No Update Planned

ODI: Open Dump Inventory

An open dump is defined as a disposal facility that does not comply with one or more of the Part 257 or Part 258 Subtitle D Criteria.

Date of Government Version: 06/30/1985
Date Data Arrived at EDR: 08/09/2004
Date Made Active in Reports: 09/17/2004
Number of Days to Update: 39

Source: Environmental Protection Agency
Telephone: 800-424-9346
Last EDR Contact: 06/09/2004
Next Scheduled EDR Contact: N/A
Data Release Frequency: No Update Planned

IHS OPEN DUMPS: Open Dumps on Indian Land

A listing of all open dumps located on Indian Land in the United States.

Date of Government Version: 04/01/2014
Date Data Arrived at EDR: 08/06/2014
Date Made Active in Reports: 01/29/2015
Number of Days to Update: 176

Source: Department of Health & Human Serivces, Indian Health Service
Telephone: 301-443-1452
Last EDR Contact: 08/03/2018
Next Scheduled EDR Contact: 11/12/2018
Data Release Frequency: Varies

Local Lists of Hazardous waste / Contaminated Sites

US HIST CDL: National Clandestine Laboratory Register

A listing of clandestine drug lab locations that have been removed from the DEAs National Clandestine Laboratory Register.

Date of Government Version: 02/22/2018
Date Data Arrived at EDR: 03/01/2018
Date Made Active in Reports: 05/11/2018
Number of Days to Update: 71

Source: Drug Enforcement Administration
Telephone: 202-307-1000
Last EDR Contact: 05/30/2018
Next Scheduled EDR Contact: 09/10/2018
Data Release Frequency: No Update Planned

DEL SHWS: Delisted Registry Sites

A database listing of sites delisted from the Registry of Inactive Hazardous Waste Disposal Sites.

Date of Government Version: 08/09/2018
Date Data Arrived at EDR: 08/10/2018
Date Made Active in Reports: 08/31/2018
Number of Days to Update: 21

Source: Department of Environmental Conservation
Telephone: 518-402-9622
Last EDR Contact: 08/10/2018
Next Scheduled EDR Contact: 11/26/2018
Data Release Frequency: Quarterly

US CDL: Clandestine Drug Labs

A listing of clandestine drug lab locations. The U.S. Department of Justice ("the Department") provides this web site as a public service. It contains addresses of some locations where law enforcement agencies reported they found chemicals or other items that indicated the presence of either clandestine drug laboratories or dumpsites. In most cases, the source of the entries is not the Department, and the Department has not verified the entry and does not guarantee its accuracy. Members of the public must verify the accuracy of all entries by, for example, contacting local law enforcement and local health departments.

Date of Government Version: 02/22/2018
Date Data Arrived at EDR: 03/01/2018
Date Made Active in Reports: 05/11/2018
Number of Days to Update: 71

Source: Drug Enforcement Administration
Telephone: 202-307-1000
Last EDR Contact: 08/28/2018
Next Scheduled EDR Contact: 12/10/2018
Data Release Frequency: Quarterly

Local Lists of Registered Storage Tanks

HIST UST: Historical Petroleum Bulk Storage Database

These facilities have petroleum storage capacities in excess of 1,100 gallons and less than 400,000 gallons. This database contains detailed information per site. It is no longer updated due to the sensitive nature of the information involved. See UST for more current data.

Date of Government Version: 01/01/2002
Date Data Arrived at EDR: 06/02/2006
Date Made Active in Reports: 07/20/2006
Number of Days to Update: 48

Source: Department of Environmental Conservation
Telephone: 518-402-9549
Last EDR Contact: 10/23/2006
Next Scheduled EDR Contact: 01/22/2007
Data Release Frequency: Varies

HIST AST: Historical Petroleum Bulk Storage Database

These facilities have petroleum storage capabilities in excess of 1,100 gallons and less than 400,000 gallons. This database contains detailed information per site. No longer updated due to the sensitive nature of the information involved. See AST for more current data.

Date of Government Version: 01/01/2002
Date Data Arrived at EDR: 06/02/2006
Date Made Active in Reports: 07/20/2006
Number of Days to Update: 48

Source: Department of Environmental Conservation
Telephone: 518-402-9549
Last EDR Contact: 10/23/2006
Next Scheduled EDR Contact: 01/22/2007
Data Release Frequency: No Update Planned

Local Land Records

LIENS: Spill Liens Information

Lien information from the Oil Spill Fund.

Date of Government Version: 08/08/2018
Date Data Arrived at EDR: 08/09/2018
Date Made Active in Reports: 08/31/2018
Number of Days to Update: 22

Source: Office of the State Comptroller
Telephone: 518-474-9034
Last EDR Contact: 08/01/2018
Next Scheduled EDR Contact: 11/19/2018
Data Release Frequency: Quarterly

LIENS 2: CERCLA Lien Information

A Federal CERCLA ('Superfund') lien can exist by operation of law at any site or property at which EPA has spent Superfund monies. These monies are spent to investigate and address releases and threatened releases of contamination. CERCLIS provides information as to the identity of these sites and properties.

Date of Government Version: 05/13/2018
Date Data Arrived at EDR: 05/30/2018
Date Made Active in Reports: 06/29/2018
Number of Days to Update: 30

Source: Environmental Protection Agency
Telephone: 202-564-6023
Last EDR Contact: 08/09/2018
Next Scheduled EDR Contact: 11/05/2018
Data Release Frequency: Semi-Annually

Records of Emergency Release Reports

HMIRS: Hazardous Materials Information Reporting System

Hazardous Materials Incident Report System. HMIRS contains hazardous material spill incidents reported to DOT.

Date of Government Version: 03/26/2018
Date Data Arrived at EDR: 03/27/2018
Date Made Active in Reports: 06/08/2018
Number of Days to Update: 73

Source: U.S. Department of Transportation
Telephone: 202-366-4555
Last EDR Contact: 03/27/2018
Next Scheduled EDR Contact: 07/09/2018
Data Release Frequency: Quarterly

SPILLS: Spills Information Database

Data collected on spills reported to NYSDEC as required by one or more of the following: Article 12 of the Navigation Law, 6 NYCRR Section 613.8 (from PBS regs), or 6 NYCRR Section 595.2 (from CBS regs). It includes spills active as of April 1, 1986, as well as spills occurring since this date.

Date of Government Version: 08/09/2018
Date Data Arrived at EDR: 08/10/2018
Date Made Active in Reports: 08/31/2018
Number of Days to Update: 21

Source: Department of Environmental Conservation
Telephone: 518-402-9549
Last EDR Contact: 08/10/2018
Next Scheduled EDR Contact: 11/26/2018
Data Release Frequency: Varies

HIST SPILLS: SPILLS Database

This database contains records of chemical and petroleum spill incidents. Under State law, petroleum and hazardous chemical spills that can impact the waters of the state must be reported by the spiller (and, in some cases, by anyone who has knowledge of the spills). In 2002, the Department of Environmental Conservation stopped providing updates to its original Spills Information Database. This database includes fields that are no longer available from the NYDEC as of January 1, 2002. Current information may be found in the NY SPILLS database. Department of Environmental Conservation.

Date of Government Version: 01/01/2002
Date Data Arrived at EDR: 07/08/2005
Date Made Active in Reports: 07/14/2005
Number of Days to Update: 6

Source: Department of Environmental Conservation
Telephone: 518-402-9549
Last EDR Contact: 07/07/2005
Next Scheduled EDR Contact: N/A
Data Release Frequency: No Update Planned

SPILLS 90: SPILLS90 data from FirstSearch

Spills 90 includes those spill and release records available exclusively from FirstSearch databases. Typically, they may include chemical, oil and/or hazardous substance spills recorded after 1990. Duplicate records that are already included in EDR incident and release records are not included in Spills 90.

Date of Government Version: 12/14/2012
Date Data Arrived at EDR: 01/03/2013
Date Made Active in Reports: 02/12/2013
Number of Days to Update: 40

Source: FirstSearch
Telephone: N/A
Last EDR Contact: 01/03/2013
Next Scheduled EDR Contact: N/A
Data Release Frequency: No Update Planned

SPILLS 80: SPILLS80 data from FirstSearch

Spills 80 includes those spill and release records available from FirstSearch databases prior to 1990. Typically, they may include chemical, oil and/or hazardous substance spills recorded before 1990. Duplicate records that are already included in EDR incident and release records are not included in Spills 80.

Date of Government Version: 11/02/2010
Date Data Arrived at EDR: 01/03/2013
Date Made Active in Reports: 03/07/2013
Number of Days to Update: 63

Source: FirstSearch
Telephone: N/A
Last EDR Contact: 01/03/2013
Next Scheduled EDR Contact: N/A
Data Release Frequency: No Update Planned

Other Ascertainable Records

RCRA NonGen / NLR: RCRA - Non Generators / No Longer Regulated

RCRAInfo is EPA's comprehensive information system, providing access to data supporting the Resource Conservation and Recovery Act (RCRA) of 1976 and the Hazardous and Solid Waste Amendments (HSWA) of 1984. The database includes selective information on sites which generate, transport, store, treat and/or dispose of hazardous waste as defined by the Resource Conservation and Recovery Act (RCRA). Non-Generators do not presently generate hazardous waste.

Date of Government Version: 03/01/2018
Date Data Arrived at EDR: 03/28/2018
Date Made Active in Reports: 06/22/2018
Number of Days to Update: 86

Source: Environmental Protection Agency
Telephone: (212) 637-3660
Last EDR Contact: 06/28/2018
Next Scheduled EDR Contact: 10/08/2018
Data Release Frequency: Quarterly

FUDS: Formerly Used Defense Sites

The listing includes locations of Formerly Used Defense Sites properties where the US Army Corps of Engineers is actively working or will take necessary cleanup actions.

Date of Government Version: 01/31/2015
Date Data Arrived at EDR: 07/08/2015
Date Made Active in Reports: 10/13/2015
Number of Days to Update: 97

Source: U.S. Army Corps of Engineers
Telephone: 202-528-4285
Last EDR Contact: 08/24/2018
Next Scheduled EDR Contact: 12/03/2018
Data Release Frequency: Varies

DOD: Department of Defense Sites

This data set consists of federally owned or administered lands, administered by the Department of Defense, that have any area equal to or greater than 640 acres of the United States, Puerto Rico, and the U.S. Virgin Islands.

Date of Government Version: 12/31/2005
Date Data Arrived at EDR: 11/10/2006
Date Made Active in Reports: 01/11/2007
Number of Days to Update: 62

Source: USGS
Telephone: 888-275-8747
Last EDR Contact: 07/11/2018
Next Scheduled EDR Contact: 10/22/2018
Data Release Frequency: Semi-Annually

FEDLAND: Federal and Indian Lands

Federally and Indian administrated lands of the United States. Lands included are administrated by: Army Corps of Engineers, Bureau of Reclamation, National Wild and Scenic River, National Wildlife Refuge, Public Domain Land, Wilderness, Wilderness Study Area, Wildlife Management Area, Bureau of Indian Affairs, Bureau of Land Management, Department of Justice, Forest Service, Fish and Wildlife Service, National Park Service.

Date of Government Version: 12/31/2005
Date Data Arrived at EDR: 02/06/2006
Date Made Active in Reports: 01/11/2007
Number of Days to Update: 339

Source: U.S. Geological Survey
Telephone: 888-275-8747
Last EDR Contact: 07/13/2018
Next Scheduled EDR Contact: 10/22/2018
Data Release Frequency: N/A

SCRD DRYCLEANERS: State Coalition for Remediation of Drycleaners Listing

The State Coalition for Remediation of Drycleaners was established in 1998, with support from the U.S. EPA Office of Superfund Remediation and Technology Innovation. It is comprised of representatives of states with established drycleaner remediation programs. Currently the member states are Alabama, Connecticut, Florida, Illinois, Kansas, Minnesota, Missouri, North Carolina, Oregon, South Carolina, Tennessee, Texas, and Wisconsin.

Date of Government Version: 01/01/2017
Date Data Arrived at EDR: 02/03/2017
Date Made Active in Reports: 04/07/2017
Number of Days to Update: 63

Source: Environmental Protection Agency
Telephone: 615-532-8599
Last EDR Contact: 08/17/2018
Next Scheduled EDR Contact: 11/26/2018
Data Release Frequency: Varies

US FIN ASSUR: Financial Assurance Information

All owners and operators of facilities that treat, store, or dispose of hazardous waste are required to provide proof that they will have sufficient funds to pay for the clean up, closure, and post-closure care of their facilities.

Date of Government Version: 03/01/2018
Date Data Arrived at EDR: 03/27/2018
Date Made Active in Reports: 06/22/2018
Number of Days to Update: 87

Source: Environmental Protection Agency
Telephone: 202-566-1917
Last EDR Contact: 06/27/2018
Next Scheduled EDR Contact: 10/08/2018
Data Release Frequency: Quarterly

EPA WATCH LIST: EPA WATCH LIST

EPA maintains a "Watch List" to facilitate dialogue between EPA, state and local environmental agencies on enforcement matters relating to facilities with alleged violations identified as either significant or high priority. Being on the Watch List does not mean that the facility has actually violated the law only that an investigation by EPA or a state or local environmental agency has led those organizations to allege that an unproven violation has in fact occurred. Being on the Watch List does not represent a higher level of concern regarding the alleged violations that were detected, but instead indicates cases requiring additional dialogue between EPA, state and local agencies - primarily because of the length of time the alleged violation has gone unaddressed or unresolved.

Date of Government Version: 08/30/2013
Date Data Arrived at EDR: 03/21/2014
Date Made Active in Reports: 06/17/2014
Number of Days to Update: 88

Source: Environmental Protection Agency
Telephone: 617-520-3000
Last EDR Contact: 08/03/2018
Next Scheduled EDR Contact: 11/19/2018
Data Release Frequency: Quarterly

2020 COR ACTION: 2020 Corrective Action Program List

The EPA has set ambitious goals for the RCRA Corrective Action program by creating the 2020 Corrective Action Universe. This RCRA cleanup baseline includes facilities expected to need corrective action. The 2020 universe contains a wide variety of sites. Some properties are heavily contaminated while others were contaminated but have since been cleaned up. Still others have not been fully investigated yet, and may require little or no remediation. Inclusion in the 2020 Universe does not necessarily imply failure on the part of a facility to meet its RCRA obligations.

Date of Government Version: 09/30/2017
Date Data Arrived at EDR: 05/08/2018
Date Made Active in Reports: 07/20/2018
Number of Days to Update: 73

Source: Environmental Protection Agency
Telephone: 703-308-4044
Last EDR Contact: 08/10/2018
Next Scheduled EDR Contact: 11/19/2018
Data Release Frequency: Varies

GOVERNMENT RECORDS SEARCHED / DATA CURRENCY TRACKING

TSCA: Toxic Substances Control Act

Toxic Substances Control Act. TSCA identifies manufacturers and importers of chemical substances included on the TSCA Chemical Substance Inventory list. It includes data on the production volume of these substances by plant site.

Date of Government Version: 12/31/2016
Date Data Arrived at EDR: 06/21/2017
Date Made Active in Reports: 01/05/2018
Number of Days to Update: 198

Source: EPA
Telephone: 202-260-5521
Last EDR Contact: 06/22/2018
Next Scheduled EDR Contact: 10/01/2018
Data Release Frequency: Every 4 Years

TRIS: Toxic Chemical Release Inventory System

Toxic Release Inventory System. TRIS identifies facilities which release toxic chemicals to the air, water and land in reportable quantities under SARA Title III Section 313.

Date of Government Version: 12/31/2016
Date Data Arrived at EDR: 01/10/2018
Date Made Active in Reports: 01/12/2018
Number of Days to Update: 2

Source: EPA
Telephone: 202-566-0250
Last EDR Contact: 08/24/2018
Next Scheduled EDR Contact: 12/03/2018
Data Release Frequency: Annually

SSTS: Section 7 Tracking Systems

Section 7 of the Federal Insecticide, Fungicide and Rodenticide Act, as amended (92 Stat. 829) requires all registered pesticide-producing establishments to submit a report to the Environmental Protection Agency by March 1st each year. Each establishment must report the types and amounts of pesticides, active ingredients and devices being produced, and those having been produced and sold or distributed in the past year.

Date of Government Version: 12/31/2009
Date Data Arrived at EDR: 12/10/2010
Date Made Active in Reports: 02/25/2011
Number of Days to Update: 77

Source: EPA
Telephone: 202-564-4203
Last EDR Contact: 07/27/2018
Next Scheduled EDR Contact: 11/05/2018
Data Release Frequency: Annually

ROD: Records Of Decision

Record of Decision. ROD documents mandate a permanent remedy at an NPL (Superfund) site containing technical and health information to aid in the cleanup.

Date of Government Version: 05/13/2018
Date Data Arrived at EDR: 05/30/2018
Date Made Active in Reports: 06/29/2018
Number of Days to Update: 30

Source: EPA
Telephone: 703-416-0223
Last EDR Contact: 09/07/2018
Next Scheduled EDR Contact: 12/17/2018
Data Release Frequency: Annually

RMP: Risk Management Plans

When Congress passed the Clean Air Act Amendments of 1990, it required EPA to publish regulations and guidance for chemical accident prevention at facilities using extremely hazardous substances. The Risk Management Program Rule (RMP Rule) was written to implement Section 112(r) of these amendments. The rule, which built upon existing industry codes and standards, requires companies of all sizes that use certain flammable and toxic substances to develop a Risk Management Program, which includes a(n): Hazard assessment that details the potential effects of an accidental release, an accident history of the last five years, and an evaluation of worst-case and alternative accidental releases; Prevention program that includes safety precautions and maintenance, monitoring, and employee training measures; and Emergency response program that spells out emergency health care, employee training measures and procedures for informing the public and response agencies (e.g the fire department) should an accident occur.

Date of Government Version: 05/01/2018
Date Data Arrived at EDR: 05/17/2018
Date Made Active in Reports: 09/07/2018
Number of Days to Update: 113
Source: Environmental Protection Agency
Telephone: 202-564-8600
Last EDR Contact: 07/20/2018
Next Scheduled EDR Contact: 11/05/2018
Data Release Frequency: Varies

RAATS: RCRA Administrative Action Tracking System

RCRA Administration Action Tracking System. RAATS contains records based on enforcement actions issued under RCRA pertaining to major violators and includes administrative and civil actions brought by the EPA. For administration actions after September 30, 1995, data entry in the RAATS database was discontinued. EPA will retain a copy of the database for historical records. It was necessary to terminate RAATS because a decrease in agency resources made it impossible to continue to update the information contained in the database.

Date of Government Version: 04/17/1995
Date Data Arrived at EDR: 07/03/1995
Date Made Active in Reports: 08/07/1995
Number of Days to Update: 35
Source: EPA
Telephone: 202-564-4104
Last EDR Contact: 06/02/2008
Next Scheduled EDR Contact: 09/01/2008
Data Release Frequency: No Update Planned

PRP: Potentially Responsible Parties

A listing of verified Potentially Responsible Parties

Date of Government Version: 10/25/2013
Date Data Arrived at EDR: 10/17/2014
Date Made Active in Reports: 10/20/2014
Number of Days to Update: 3
Source: EPA
Telephone: 202-564-6023
Last EDR Contact: 08/09/2018
Next Scheduled EDR Contact: 11/19/2018
Data Release Frequency: Quarterly

PADS: PCB Activity Database System

PCB Activity Database. PADS Identifies generators, transporters, commercial storers and/or brokers and disposers of PCB's who are required to notify the EPA of such activities.

Date of Government Version: 06/01/2017
Date Data Arrived at EDR: 06/09/2017
Date Made Active in Reports: 10/13/2017
Number of Days to Update: 126
Source: EPA
Telephone: 202-566-0500
Last EDR Contact: 07/13/2018
Next Scheduled EDR Contact: 10/22/2018
Data Release Frequency: Annually

ICIS: Integrated Compliance Information System

The Integrated Compliance Information System (ICIS) supports the information needs of the national enforcement and compliance program as well as the unique needs of the National Pollutant Discharge Elimination System (NPDES) program.

Date of Government Version: 11/18/2016
Date Data Arrived at EDR: 11/23/2016
Date Made Active in Reports: 02/10/2017
Number of Days to Update: 79
Source: Environmental Protection Agency
Telephone: 202-564-2501
Last EDR Contact: 07/09/2018
Next Scheduled EDR Contact: 10/22/2018
Data Release Frequency: Quarterly

GOVERNMENT RECORDS SEARCHED / DATA CURRENCY TRACKING

FTTS: FIFRA/ TSCA Tracking System - FIFRA (Federal Insecticide, Fungicide, & Rodenticide Act)/TSCA (Toxic Substances Control Act)
FTTS tracks administrative cases and pesticide enforcement actions and compliance activities related to FIFRA, TSCA and EPCRA (Emergency Planning and Community Right-to-Know Act). To maintain currency, EDR contacts the Agency on a quarterly basis.

Date of Government Version: 04/09/2009
Date Data Arrived at EDR: 04/16/2009
Date Made Active in Reports: 05/11/2009
Number of Days to Update: 25
Source: EPA/Office of Prevention, Pesticides and Toxic Substances
Telephone: 202-566-1667
Last EDR Contact: 08/18/2017
Next Scheduled EDR Contact: 12/04/2017
Data Release Frequency: Quarterly

FTTS INSP: FIFRA/ TSCA Tracking System - FIFRA (Federal Insecticide, Fungicide, & Rodenticide Act)/TSCA (Toxic Substances Control Act)
A listing of FIFRA/TSCA Tracking System (FTTS) inspections and enforcements.

Date of Government Version: 04/09/2009
Date Data Arrived at EDR: 04/16/2009
Date Made Active in Reports: 05/11/2009
Number of Days to Update: 25
Source: EPA
Telephone: 202-566-1667
Last EDR Contact: 08/18/2017
Next Scheduled EDR Contact: 12/04/2017
Data Release Frequency: Quarterly

MLTS: Material Licensing Tracking System
MLTS is maintained by the Nuclear Regulatory Commission and contains a list of approximately 8,100 sites which possess or use radioactive materials and which are subject to NRC licensing requirements. To maintain currency, EDR contacts the Agency on a quarterly basis.

Date of Government Version: 08/30/2016
Date Data Arrived at EDR: 09/08/2016
Date Made Active in Reports: 10/21/2016
Number of Days to Update: 43
Source: Nuclear Regulatory Commission
Telephone: 301-415-7169
Last EDR Contact: 07/23/2018
Next Scheduled EDR Contact: 11/05/2018
Data Release Frequency: Quarterly

COAL ASH DOE: Steam-Electric Plant Operation Data
A listing of power plants that store ash in surface ponds.

Date of Government Version: 12/31/2005
Date Data Arrived at EDR: 08/07/2009
Date Made Active in Reports: 10/22/2009
Number of Days to Update: 76
Source: Department of Energy
Telephone: 202-586-8719
Last EDR Contact: 09/07/2018
Next Scheduled EDR Contact: 12/17/2018
Data Release Frequency: Varies

COAL ASH EPA: Coal Combustion Residues Surface Impoundments List
A listing of coal combustion residues surface impoundments with high hazard potential ratings.

Date of Government Version: 07/01/2014
Date Data Arrived at EDR: 09/10/2014
Date Made Active in Reports: 10/20/2014
Number of Days to Update: 40
Source: Environmental Protection Agency
Telephone: N/A
Last EDR Contact: 09/04/2018
Next Scheduled EDR Contact: 12/17/2018
Data Release Frequency: Varies

PCB TRANSFORMER: PCB Transformer Registration Database
The database of PCB transformer registrations that includes all PCB registration submittals.

Date of Government Version: 05/24/2017
Date Data Arrived at EDR: 11/30/2017
Date Made Active in Reports: 12/15/2017
Number of Days to Update: 15
Source: Environmental Protection Agency
Telephone: 202-566-0517
Last EDR Contact: 07/27/2018
Next Scheduled EDR Contact: 11/05/2018
Data Release Frequency: Varies

RADINFO: Radiation Information Database
The Radiation Information Database (RADINFO) contains information about facilities that are regulated by U.S. Environmental Protection Agency (EPA) regulations for radiation and radioactivity.

Date of Government Version: 04/03/2018
Date Data Arrived at EDR: 04/05/2018
Date Made Active in Reports: 06/29/2018
Number of Days to Update: 85

Source: Environmental Protection Agency
Telephone: 202-343-9775
Last EDR Contact: 07/05/2018
Next Scheduled EDR Contact: 10/15/2018
Data Release Frequency: Quarterly

HIST FTTS: FIFRA/TSCA Tracking System Administrative Case Listing

A complete administrative case listing from the FIFRA/TSCA Tracking System (FTTS) for all ten EPA regions. The information was obtained from the National Compliance Database (NCDB). NCDB supports the implementation of FIFRA (Federal Insecticide, Fungicide, and Rodenticide Act) and TSCA (Toxic Substances Control Act). Some EPA regions are now closing out records. Because of that, and the fact that some EPA regions are not providing EPA Headquarters with updated records, it was decided to create a HIST FTTS database. It included records that may not be included in the newer FTTS database updates. This database is no longer updated.

Date of Government Version: 10/19/2006
Date Data Arrived at EDR: 03/01/2007
Date Made Active in Reports: 04/10/2007
Number of Days to Update: 40

Source: Environmental Protection Agency
Telephone: 202-564-2501
Last EDR Contact: 12/17/2007
Next Scheduled EDR Contact: 03/17/2008
Data Release Frequency: No Update Planned

HIST FTTS INSP: FIFRA/TSCA Tracking System Inspection & Enforcement Case Listing

A complete inspection and enforcement case listing from the FIFRA/TSCA Tracking System (FTTS) for all ten EPA regions. The information was obtained from the National Compliance Database (NCDB). NCDB supports the implementation of FIFRA (Federal Insecticide, Fungicide, and Rodenticide Act) and TSCA (Toxic Substances Control Act). Some EPA regions are now closing out records. Because of that, and the fact that some EPA regions are not providing EPA Headquarters with updated records, it was decided to create a HIST FTTS database. It included records that may not be included in the newer FTTS database updates. This database is no longer updated.

Date of Government Version: 10/19/2006
Date Data Arrived at EDR: 03/01/2007
Date Made Active in Reports: 04/10/2007
Number of Days to Update: 40

Source: Environmental Protection Agency
Telephone: 202-564-2501
Last EDR Contact: 12/17/2008
Next Scheduled EDR Contact: 03/17/2008
Data Release Frequency: No Update Planned

DOT OPS: Incident and Accident Data

Department of Transporation, Office of Pipeline Safety Incident and Accident data.

Date of Government Version: 07/31/2012
Date Data Arrived at EDR: 08/07/2012
Date Made Active in Reports: 09/18/2012
Number of Days to Update: 42

Source: Department of Transporation, Office of Pipeline Safety
Telephone: 202-366-4595
Last EDR Contact: 08/09/2018
Next Scheduled EDR Contact: 11/12/2018
Data Release Frequency: Varies

CONSENT: Superfund (CERCLA) Consent Decrees

Major legal settlements that establish responsibility and standards for cleanup at NPL (Superfund) sites. Released periodically by United States District Courts after settlement by parties to litigation matters.

Date of Government Version: 03/31/2018
Date Data Arrived at EDR: 04/16/2018
Date Made Active in Reports: 06/29/2018
Number of Days to Update: 74

Source: Department of Justice, Consent Decree Library
Telephone: Varies
Last EDR Contact: 07/09/2018
Next Scheduled EDR Contact: 10/01/2018
Data Release Frequency: Varies

BRS: Biennial Reporting System

The Biennial Reporting System is a national system administered by the EPA that collects data on the generation and management of hazardous waste. BRS captures detailed data from two groups: Large Quantity Generators (LQG) and Treatment, Storage, and Disposal Facilities.

Date of Government Version: 12/31/2015
Date Data Arrived at EDR: 02/22/2017
Date Made Active in Reports: 09/28/2017
Number of Days to Update: 218

Source: EPA/NTIS
Telephone: 800-424-9346
Last EDR Contact: 08/24/2018
Next Scheduled EDR Contact: 12/03/2018
Data Release Frequency: Biennially

INDIAN RESERV: Indian Reservations

This map layer portrays Indian administered lands of the United States that have any area equal to or greater than 640 acres.

Date of Government Version: 12/31/2014
Date Data Arrived at EDR: 07/14/2015
Date Made Active in Reports: 01/10/2017
Number of Days to Update: 546

Source: USGS
Telephone: 202-208-3710
Last EDR Contact: 07/11/2018
Next Scheduled EDR Contact: 10/22/2018
Data Release Frequency: Semi-Annually

FUSRAP: Formerly Utilized Sites Remedial Action Program

DOE established the Formerly Utilized Sites Remedial Action Program (FUSRAP) in 1974 to remediate sites where radioactive contamination remained from Manhattan Project and early U.S. Atomic Energy Commission (AEC) operations.

Date of Government Version: 12/23/2016
Date Data Arrived at EDR: 12/27/2016
Date Made Active in Reports: 02/17/2017
Number of Days to Update: 52

Source: Department of Energy
Telephone: 202-586-3559
Last EDR Contact: 08/01/2018
Next Scheduled EDR Contact: 11/19/2018
Data Release Frequency: Varies

UMTRA: Uranium Mill Tailings Sites

Uranium ore was mined by private companies for federal government use in national defense programs. When the mills shut down, large piles of the sand-like material (mill tailings) remain after uranium has been extracted from the ore. Levels of human exposure to radioactive materials from the piles are low; however, in some cases tailings were used as construction materials before the potential health hazards of the tailings were recognized.

Date of Government Version: 06/23/2017
Date Data Arrived at EDR: 10/11/2017
Date Made Active in Reports: 11/03/2017
Number of Days to Update: 23

Source: Department of Energy
Telephone: 505-845-0011
Last EDR Contact: 08/20/2018
Next Scheduled EDR Contact: 12/03/2018
Data Release Frequency: Varies

LEAD SMELTER 1: Lead Smelter Sites

A listing of former lead smelter site locations.

Date of Government Version: 05/13/2018
Date Data Arrived at EDR: 05/30/2018
Date Made Active in Reports: 06/29/2018
Number of Days to Update: 30

Source: Environmental Protection Agency
Telephone: 703-603-8787
Last EDR Contact: 08/09/2018
Next Scheduled EDR Contact: 10/15/2018
Data Release Frequency: Varies

LEAD SMELTER 2: Lead Smelter Sites

A list of several hundred sites in the U.S. where secondary lead smelting was done from 1931and 1964. These sites may pose a threat to public health through ingestion or inhalation of contaminated soil or dust

Date of Government Version: 04/05/2001
Date Data Arrived at EDR: 10/27/2010
Date Made Active in Reports: 12/02/2010
Number of Days to Update: 36

Source: American Journal of Public Health
Telephone: 703-305-6451
Last EDR Contact: 12/02/2009
Next Scheduled EDR Contact: N/A
Data Release Frequency: No Update Planned

US AIRS (AFS): Aerometric Information Retrieval System Facility Subsystem (AFS)

The database is a sub-system of Aerometric Information Retrieval System (AIRS). AFS contains compliance data on air pollution point sources regulated by the U.S. EPA and/or state and local air regulatory agencies. This information comes from source reports by various stationary sources of air pollution, such as electric power plants, steel mills, factories, and universities, and provides information about the air pollutants they produce. Action, air program, air program pollutant, and general level plant data. It is used to track emissions and compliance data from industrial plants.

Date of Government Version: 10/12/2016
Date Data Arrived at EDR: 10/26/2016
Date Made Active in Reports: 02/03/2017
Number of Days to Update: 100

Source: EPA
Telephone: 202-564-2496
Last EDR Contact: 09/26/2017
Next Scheduled EDR Contact: 01/08/2018
Data Release Frequency: Annually

US AIRS MINOR: Air Facility System Data

A listing of minor source facilities.

Date of Government Version: 10/12/2016
Date Data Arrived at EDR: 10/26/2016
Date Made Active in Reports: 02/03/2017
Number of Days to Update: 100

Source: EPA
Telephone: 202-564-2496
Last EDR Contact: 09/26/2017
Next Scheduled EDR Contact: 01/08/2018
Data Release Frequency: Annually

US MINES: Mines Master Index File

Contains all mine identification numbers issued for mines active or opened since 1971. The data also includes violation information.

Date of Government Version: 05/03/2018
Date Data Arrived at EDR: 05/31/2018
Date Made Active in Reports: 06/29/2018
Number of Days to Update: 29

Source: Department of Labor, Mine Safety and Health Administration
Telephone: 303-231-5959
Last EDR Contact: 08/29/2018
Next Scheduled EDR Contact: 12/10/2018
Data Release Frequency: Semi-Annually

US MINES 2: Ferrous and Nonferrous Metal Mines Database Listing

This map layer includes ferrous (ferrous metal mines are facilities that extract ferrous metals, such as iron ore or molybdenum) and nonferrous (Nonferrous metal mines are facilities that extract nonferrous metals, such as gold, silver, copper, zinc, and lead) metal mines in the United States.

Date of Government Version: 12/05/2005
Date Data Arrived at EDR: 02/29/2008
Date Made Active in Reports: 04/18/2008
Number of Days to Update: 49

Source: USGS
Telephone: 703-648-7709
Last EDR Contact: 08/31/2018
Next Scheduled EDR Contact: 12/10/2018
Data Release Frequency: Varies

US MINES 3: Active Mines & Mineral Plants Database Listing

Active Mines and Mineral Processing Plant operations for commodities monitored by the Minerals Information Team of the USGS.

Date of Government Version: 04/14/2011
Date Data Arrived at EDR: 06/08/2011
Date Made Active in Reports: 09/13/2011
Number of Days to Update: 97

Source: USGS
Telephone: 703-648-7709
Last EDR Contact: 08/31/2018
Next Scheduled EDR Contact: 12/10/2018
Data Release Frequency: Varies

ABANDONED MINES: Abandoned Mines

An inventory of land and water impacted by past mining (primarily coal mining) is maintained by OSMRE to provide information needed to implement the Surface Mining Control and Reclamation Act of 1977 (SMCRA). The inventory contains information on the location, type, and extent of AML impacts, as well as, information on the cost associated with the reclamation of those problems. The inventory is based upon field surveys by State, Tribal, and OSMRE program officials. It is dynamic to the extent that it is modified as new problems are identified and existing problems are reclaimed.

Date of Government Version: 03/08/2018
Date Data Arrived at EDR: 03/13/2018
Date Made Active in Reports: 06/08/2018
Number of Days to Update: 87

Source: Department of Interior
Telephone: 202-208-2609
Last EDR Contact: 06/20/2018
Next Scheduled EDR Contact: 09/24/2018
Data Release Frequency: Quarterly

FINDS: Facility Index System/Facility Registry System

Facility Index System. FINDS contains both facility information and 'pointers' to other sources that contain more detail. EDR includes the following FINDS databases in this report: PCS (Permit Compliance System), AIRS (Aerometric Information Retrieval System), DOCKET (Enforcement Docket used to manage and track information on civil judicial enforcement cases for all environmental statutes), FURS (Federal Underground Injection Control), C-DOCKET (Criminal Docket System used to track criminal enforcement actions for all environmental statutes), FFIS (Federal Facilities Information System), STATE (State Environmental Laws and Statutes), and PADS (PCB Activity Data System).

Date of Government Version: 02/21/2018
Date Data Arrived at EDR: 02/23/2018
Date Made Active in Reports: 03/23/2018
Number of Days to Update: 28

Source: EPA
Telephone: (212) 637-3000
Last EDR Contact: 09/05/2018
Next Scheduled EDR Contact: 12/17/2018
Data Release Frequency: Quarterly

UXO: Unexploded Ordnance Sites

A listing of unexploded ordnance site locations

Date of Government Version: 09/30/2016
Date Data Arrived at EDR: 10/31/2017
Date Made Active in Reports: 01/12/2018
Number of Days to Update: 73

Source: Department of Defense
Telephone: 703-704-1564
Last EDR Contact: 07/13/2018
Next Scheduled EDR Contact: 10/29/2018
Data Release Frequency: Varies

ECHO: Enforcement & Compliance History Information

ECHO provides integrated compliance and enforcement information for about 800,000 regulated facilities nationwide.

Date of Government Version: 02/25/2018
Date Data Arrived at EDR: 03/17/2018
Date Made Active in Reports: 06/08/2018
Number of Days to Update: 83

Source: Environmental Protection Agency
Telephone: 202-564-2280
Last EDR Contact: 09/05/2018
Next Scheduled EDR Contact: 12/17/2018
Data Release Frequency: Quarterly

DOCKET HWC: Hazardous Waste Compliance Docket Listing

A complete list of the Federal Agency Hazardous Waste Compliance Docket Facilities.

Date of Government Version: 01/04/2018
Date Data Arrived at EDR: 01/19/2018
Date Made Active in Reports: 04/13/2018
Number of Days to Update: 84

Source: Environmental Protection Agency
Telephone: 202-564-0527
Last EDR Contact: 08/31/2018
Next Scheduled EDR Contact: 12/10/2018
Data Release Frequency: Varies

FUELS PROGRAM: EPA Fuels Program Registered Listing

This listing includes facilities that are registered under the Part 80 (Code of Federal Regulations) EPA Fuels Programs. All companies now are required to submit new and updated registrations.

Date of Government Version: 05/21/2018
Date Data Arrived at EDR: 05/23/2018
Date Made Active in Reports: 09/07/2018
Number of Days to Update: 107

Source: EPA
Telephone: 800-385-6164
Last EDR Contact: 08/22/2018
Next Scheduled EDR Contact: 12/03/2018
Data Release Frequency: Quarterly

AIRS: Air Emissions Data

Point source emissions inventory data.

Date of Government Version: 07/23/2018
Date Data Arrived at EDR: 07/23/2018
Date Made Active in Reports: 08/07/2018
Number of Days to Update: 15

Source: Department of Environmental Conservation
Telephone: 518-402-8452
Last EDR Contact: 07/12/2018
Next Scheduled EDR Contact: 11/05/2018
Data Release Frequency: Annually

GOVERNMENT RECORDS SEARCHED / DATA CURRENCY TRACKING

COAL ASH: Coal Ash Disposal Site Listing
A listing of coal ash disposal site locations.

Date of Government Version: 06/29/2018
Date Data Arrived at EDR: 07/03/2018
Date Made Active in Reports: 08/07/2018
Number of Days to Update: 35

Source: Department of Environmental Conservation
Telephone: 518-402-8660
Last EDR Contact: 06/28/2018
Next Scheduled EDR Contact: 10/15/2018
Data Release Frequency: Quarterly

DRYCLEANERS: Registered Drycleaners
A listing of all registered drycleaning facilities.

Date of Government Version: 03/07/2018
Date Data Arrived at EDR: 03/30/2018
Date Made Active in Reports: 06/05/2018
Number of Days to Update: 67

Source: Department of Environmental Conservation
Telephone: 518-402-8403
Last EDR Contact: 06/07/2018
Next Scheduled EDR Contact: 09/24/2018
Data Release Frequency: Annually

E DESIGNATION: E DESIGNATION SITE LISTING
The (E (Environmental)) designation would ensure that sampling and remediation take place on the subject properties, and would avoid any significant impacts related to hazardous materials at these locations. The (E) designations would require that the fee owner of the sites conduct a testing and sampling protocol, and remediation where appropriate, to the satisfaction of the NYCDEP before the issuance of a building permit by the Department of Buildings pursuant to the provisions of Section 11-15 of the Zoning Resolution (Environmental Requirements). The (E) designations also include a mandatory construction-related health and safety plan which must be approved by NYCDEP.

Date of Government Version: 06/06/2018
Date Data Arrived at EDR: 06/26/2018
Date Made Active in Reports: 06/29/2018
Number of Days to Update: 3

Source: New York City Department of City Planning
Telephone: 718-595-6658
Last EDR Contact: 06/18/2018
Next Scheduled EDR Contact: 10/01/2018
Data Release Frequency: Semi-Annually

Financial Assurance 1: Financial Assurance Information Listing
Financial assurance information.

Date of Government Version: 12/01/2017
Date Data Arrived at EDR: 01/02/2018
Date Made Active in Reports: 01/31/2018
Number of Days to Update: 29

Source: Department of Environmental Conservation
Telephone: 518-402-8660
Last EDR Contact: 06/28/2018
Next Scheduled EDR Contact: 10/15/2018
Data Release Frequency: Quarterly

Financial Assurance 2: Financial Assurance Information Listing
A listing of financial assurance information for hazardous waste facilities. Financial assurance is intended to ensure that resources are available to pay for the cost of closure, post-closure care, and corrective measures if the owner or operator of a regulated facility is unable or unwilling to pay.

Date of Government Version: 12/29/2017
Date Data Arrived at EDR: 04/06/2018
Date Made Active in Reports: 06/05/2018
Number of Days to Update: 60

Source: Department of Environmental Conservation
Telephone: 518-402-8712
Last EDR Contact: 06/07/2018
Next Scheduled EDR Contact: 09/24/2018
Data Release Frequency: Varies

HSWDS: Hazardous Substance Waste Disposal Site Inventory
The list includes any known or suspected hazardous substance waste disposal sites. Also included are sites delisted from the Registry of Inactive Hazardous Waste Disposal Sites and non-Registry sites that U.S. EPA Preliminary Assessment (PA) reports or Site Investigation (SI) reports were prepared. Hazardous Substance Waste Disposal Sites are eligible to be Superfund sites now that the New York State Superfund has been refinanced and changed. This means that the study inventory has served its purpose and will no longer be maintained as a separate entity. The last version of the study inventory is frozen in time. The sites on the study will not automatically be made Superfund sites, rather each site will be further evaluated for listing on the Registry. So overtime they will be added to the registry or not.

Date of Government Version: 01/01/2003
Date Data Arrived at EDR: 10/20/2006
Date Made Active in Reports: 11/30/2006
Number of Days to Update: 41

Source: Department of Environmental Conservation
Telephone: 518-402-9564
Last EDR Contact: 05/26/2009
Next Scheduled EDR Contact: 08/24/2009
Data Release Frequency: No Update Planned

NY MANIFEST: Facility and Manifest Data

Manifest is a document that lists and tracks hazardous waste from the generator through transporters to a TSD facility.

Date of Government Version: 07/01/2018
Date Data Arrived at EDR: 08/01/2018
Date Made Active in Reports: 08/31/2018
Number of Days to Update: 30

Source: Department of Environmental Conservation
Telephone: 518-402-8651
Last EDR Contact: 08/01/2018
Next Scheduled EDR Contact: 11/12/2018
Data Release Frequency: Quarterly

SPDES: State Pollutant Discharge Elimination System

New York State has a state program which has been approved by the United States Environmental Protection Agency for the control of wastewater and stormwater discharges in accordance with the Clean Water Act. Under New York State law the program is known as the State Pollutant Discharge Elimination System (SPDES) and is broader in scope than that required by the Clean Water Act in that it controls point source discharges to groundwaters as well as surface waters.

Date of Government Version: 07/18/2018
Date Data Arrived at EDR: 07/31/2018
Date Made Active in Reports: 08/07/2018
Number of Days to Update: 7

Source: Department of Environmental Conservation
Telephone: 518-402-8233
Last EDR Contact: 07/18/2018
Next Scheduled EDR Contact: 11/05/2018
Data Release Frequency: No Update Planned

VAPOR REOPENED: Vapor Intrusion Legacy Site List

New York is currently re-evaluating previous assumptions and decisions regarding the potential for soil vapor intrusion exposures at sites. As a result, all past, current, and future contaminated sites will be evaluated to determine whether these sites have the potential for exposures related to soil vapor intrusion.

Date of Government Version: 01/01/2018
Date Data Arrived at EDR: 02/15/2018
Date Made Active in Reports: 03/27/2018
Number of Days to Update: 40

Source: Department of Environmenal Conservation
Telephone: 518-402-9814
Last EDR Contact: 08/17/2018
Next Scheduled EDR Contact: 11/26/2018
Data Release Frequency: Varies

UIC: Underground Injection Control Wells

A listing of enhanced oil recovery underground injection wells.

Date of Government Version: 06/04/2018
Date Data Arrived at EDR: 06/07/2018
Date Made Active in Reports: 06/29/2018
Number of Days to Update: 22

Source: Department of Environmental Conservation
Telephone: 518-402-8056
Last EDR Contact: 09/06/2018
Next Scheduled EDR Contact: 12/17/2018
Data Release Frequency: Quarterly

EDR HIGH RISK HISTORICAL RECORDS

EDR Exclusive Records

EDR MGP: EDR Proprietary Manufactured Gas Plants

The EDR Proprietary Manufactured Gas Plant Database includes records of coal gas plants (manufactured gas plants) compiled by EDR's researchers. Manufactured gas sites were used in the United States from the 1800's to 1950's to produce a gas that could be distributed and used as fuel. These plants used whale oil, rosin, coal, or a mixture of coal, oil, and water that also produced a significant amount of waste. Many of the byproducts of the gas production, such as coal tar (oily waste containing volatile and non-volatile chemicals), sludges, oils and other compounds are potentially hazardous to human health and the environment. The byproduct from this process was frequently disposed of directly at the plant site and can remain or spread slowly, serving as a continuous source of soil and groundwater contamination.

Date of Government Version: N/A
Date Data Arrived at EDR: N/A
Date Made Active in Reports: N/A
Number of Days to Update: N/A

Source: EDR, Inc.
Telephone: N/A
Last EDR Contact: N/A
Next Scheduled EDR Contact: N/A
Data Release Frequency: No Update Planned

EDR Hist Auto: EDR Exclusive Historical Auto Stations

EDR has searched selected national collections of business directories and has collected listings of potential gas station/filling station/service station sites that were available to EDR researchers. EDR's review was limited to those categories of sources that might, in EDR's opinion, include gas station/filling station/service station establishments. The categories reviewed included, but were not limited to gas, gas station, gasoline station, filling station, auto, automobile repair, auto service station, service station, etc. This database falls within a category of information EDR classifies as "High Risk Historical Records", or HRHR. EDR's HRHR effort presents unique and sometimes proprietary data about past sites and operations that typically create environmental concerns, but may not show up in current government records searches.

Date of Government Version: N/A
Date Data Arrived at EDR: N/A
Date Made Active in Reports: N/A
Number of Days to Update: N/A

Source: EDR, Inc.
Telephone: N/A
Last EDR Contact: N/A
Next Scheduled EDR Contact: N/A
Data Release Frequency: Varies

EDR Hist Cleaner: EDR Exclusive Historical Cleaners

EDR has searched selected national collections of business directories and has collected listings of potential dry cleaner sites that were available to EDR researchers. EDR's review was limited to those categories of sources that might, in EDR's opinion, include dry cleaning establishments. The categories reviewed included, but were not limited to dry cleaners, cleaners, laundry, laundromat, cleaning/laundry, wash & dry etc. This database falls within a category of information EDR classifies as "High Risk Historical Records", or HRHR. EDR's HRHR effort presents unique and sometimes proprietary data about past sites and operations that typically create environmental concerns, but may not show up in current government records searches.

Date of Government Version: N/A
Date Data Arrived at EDR: N/A
Date Made Active in Reports: N/A
Number of Days to Update: N/A

Source: EDR, Inc.
Telephone: N/A
Last EDR Contact: N/A
Next Scheduled EDR Contact: N/A
Data Release Frequency: Varies

EDR RECOVERED GOVERNMENT ARCHIVES

Exclusive Recovered Govt. Archives

RGA HWS: Recovered Government Archive State Hazardous Waste Facilities List

The EDR Recovered Government Archive State Hazardous Waste database provides a list of SHWS incidents derived from historical databases and includes many records that no longer appear in current government lists. Compiled from Records formerly available from the Department of Environmental Conservation in New York.

Date of Government Version: N/A
Date Data Arrived at EDR: 07/01/2013
Date Made Active in Reports: 12/30/2013
Number of Days to Update: 182

Source: Department of Environmental Conservation
Telephone: N/A
Last EDR Contact: 06/01/2012
Next Scheduled EDR Contact: N/A
Data Release Frequency: Varies

RGA LF: Recovered Government Archive Solid Waste Facilities List

The EDR Recovered Government Archive Landfill database provides a list of landfills derived from historical databases and includes many records that no longer appear in current government lists. Compiled from Records formerly available from the Department of Environmental Conservation in New York.

Date of Government Version: N/A
Date Data Arrived at EDR: 07/01/2013
Date Made Active in Reports: 01/10/2014
Number of Days to Update: 193

Source: Department of Environmental Conservation
Telephone: N/A
Last EDR Contact: 06/01/2012
Next Scheduled EDR Contact: N/A
Data Release Frequency: Varies

GOVERNMENT RECORDS SEARCHED / DATA CURRENCY TRACKING

COUNTY RECORDS

CORTLAND COUNTY:

AST - CORTLAND: Cortland County Storage Tank Listing
A listing of aboveground storage tank sites located in Cortland County.

Date of Government Version: 03/29/2018
Date Data Arrived at EDR: 05/22/2018
Date Made Active in Reports: 06/29/2018
Number of Days to Update: 38

Source: Cortland County Health Department
Telephone: 607-753-5035
Last EDR Contact: 07/30/2018
Next Scheduled EDR Contact: 11/12/2018
Data Release Frequency: Quarterly

UST - CORTLAND: Cortland County Storage Tank Listing
A listing of underground storage tank sites located in Cortland County.

Date of Government Version: 03/29/2018
Date Data Arrived at EDR: 05/22/2018
Date Made Active in Reports: 06/29/2018
Number of Days to Update: 38

Source: Cortland County Health Department
Telephone: 607-753-5035
Last EDR Contact: 07/30/2018
Next Scheduled EDR Contact: 11/12/2018
Data Release Frequency: Quarterly

NASSAU COUNTY:

AST - NASSAU: Registered Tank Database
A listing of aboveground storage tank sites located in Nassau County.

Date of Government Version: 01/09/2017
Date Data Arrived at EDR: 01/11/2017
Date Made Active in Reports: 02/15/2017
Number of Days to Update: 35

Source: Nassau County Health Department
Telephone: 516-571-3314
Last EDR Contact: 07/30/2018
Next Scheduled EDR Contact: 11/12/2018
Data Release Frequency: No Update Planned

AST NCFM: Storage Tank Database
A listing of aboveground storage tank sites located in Nassau County.

Date of Government Version: 02/15/2011
Date Data Arrived at EDR: 02/23/2011
Date Made Active in Reports: 03/29/2011
Number of Days to Update: 34

Source: Nassau County Office of the Fire Marshal
Telephone: 516-572-1000
Last EDR Contact: 07/25/2018
Next Scheduled EDR Contact: 11/12/2018
Data Release Frequency: Varies

TANKS NASSAU: Registered Tank Database in Nassau County
A listing of facilities in Nassau County with storage tanks.

Date of Government Version: 01/09/2017
Date Data Arrived at EDR: 01/11/2017
Date Made Active in Reports: 02/15/2017
Number of Days to Update: 35

Source: Nassau County Department of Health
Telephone: 516-227-9691
Last EDR Contact: 07/30/2018
Next Scheduled EDR Contact: 11/12/2018
Data Release Frequency: Varies

UST - NASSAU: Registered Tank Database
A listing of underground storage tank sites located in Nassau County.

Date of Government Version: 01/09/2017
Date Data Arrived at EDR: 01/11/2017
Date Made Active in Reports: 02/15/2017
Number of Days to Update: 35

Source: Nassau County Health Department
Telephone: 516-571-3314
Last EDR Contact: 07/30/2018
Next Scheduled EDR Contact: 11/12/2018
Data Release Frequency: No Update Planned

UST NCFM: Storage Tank Database
A listing of underground storage tank sites located in Nassau County.

Date of Government Version: 02/15/2011
Date Data Arrived at EDR: 02/23/2011
Date Made Active in Reports: 03/29/2011
Number of Days to Update: 34

Source: Nassau County Office of the Fire Marshal
Telephone: 516-572-1000
Last EDR Contact: 07/25/2018
Next Scheduled EDR Contact: 11/12/2018
Data Release Frequency: Varies

ROCKLAND COUNTY:

AST - ROCKLAND: Petroleum Bulk Storage Database
A listing of aboveground storage tank sites located in Rockland County. Rockland County?s Petroleum Bulk Storage (PBS) program is no longer in service. All related operations/duties are now wholly overseen by the New York State Dept. of Environmental Conservation (NYSDEC).

Date of Government Version: 02/02/2017
Date Data Arrived at EDR: 03/17/2017
Date Made Active in Reports: 09/22/2017
Number of Days to Update: 189

Source: Rockland County Health Department
Telephone: 914-364-2605
Last EDR Contact: 08/29/2018
Next Scheduled EDR Contact: 12/17/2018
Data Release Frequency: No Update Planned

UST - ROCKLAND: Petroleum Bulk Storage Database
A listing of underground storage tank sites located in Rockland County. Rockland County?s Petroleum Bulk Storage (PBS) program is no longer in service. All related operations/duties are now wholly overseen by the New York State Dept. of Environmental Conservation (NYSDEC).

Date of Government Version: 02/02/2017
Date Data Arrived at EDR: 03/17/2017
Date Made Active in Reports: 09/22/2017
Number of Days to Update: 189

Source: Rockland County Health Department
Telephone: 914-364-2605
Last EDR Contact: 08/29/2018
Next Scheduled EDR Contact: 12/17/2018
Data Release Frequency: No Update Planned

SUFFOLK COUNTY:

AST - SUFFOLK: Storage Tank Database
A listing of aboveground storage tank sites located in Suffolk County.

Date of Government Version: 03/03/2015
Date Data Arrived at EDR: 03/10/2015
Date Made Active in Reports: 03/23/2015
Number of Days to Update: 13

Source: Suffolk County Department of Health Services
Telephone: 631-854-2521
Last EDR Contact: 07/30/2018
Next Scheduled EDR Contact: 11/12/2018
Data Release Frequency: No Update Planned

UST - SUFFOLK: Storage Tank Database
A listing of underground storage tank sites located in Suffolk County.

Date of Government Version: 03/03/2015
Date Data Arrived at EDR: 03/10/2015
Date Made Active in Reports: 03/23/2015
Number of Days to Update: 13

Source: Suffolk County Department of Health Services
Telephone: 631-854-2521
Last EDR Contact: 07/30/2018
Next Scheduled EDR Contact: 11/12/2018
Data Release Frequency: No Update Planned

WESTCHESTER COUNTY:

AST - WESTCHESTER: Listing of Storage Tanks
A listing of aboveground storage tank sites located in Westchester County.

Date of Government Version: 07/20/2018
Date Data Arrived at EDR: 08/21/2018
Date Made Active in Reports: 08/30/2018
Number of Days to Update: 9

Source: Westchester County Department of Health
Telephone: 914-813-5161
Last EDR Contact: 07/30/2018
Next Scheduled EDR Contact: 11/12/2018
Data Release Frequency: Semi-Annually

UST - WESTCHESTER: Listing of Storage Tanks

A listing of underground storage tank sites located in Westchester County.

Date of Government Version: 07/20/2018
Date Data Arrived at EDR: 08/21/2018
Date Made Active in Reports: 08/30/2018
Number of Days to Update: 9

Source: Westchester County Department of Health
Telephone: 914-813-5161
Last EDR Contact: 07/30/2018
Next Scheduled EDR Contact: 11/12/2018
Data Release Frequency: Semi-Annually

OTHER DATABASE(S)

Depending on the geographic area covered by this report, the data provided in these specialty databases may or may not be complete. For example, the existence of wetlands information data in a specific report does not mean that all wetlands in the area covered by the report are included. Moreover, the absence of any reported wetlands information does not necessarily mean that wetlands do not exist in the area covered by the report.

CT MANIFEST: Hazardous Waste Manifest Data

Facility and manifest data. Manifest is a document that lists and tracks hazardous waste from the generator through transporters to a tsd facility.

Date of Government Version: 01/03/2018
Date Data Arrived at EDR: 02/14/2018
Date Made Active in Reports: 03/22/2018
Number of Days to Update: 36

Source: Department of Energy & Environmental Protection
Telephone: 860-424-3375
Last EDR Contact: 08/09/2018
Next Scheduled EDR Contact: 11/26/2018
Data Release Frequency: No Update Planned

NJ MANIFEST: Manifest Information

Hazardous waste manifest information.

Date of Government Version: 12/31/2017
Date Data Arrived at EDR: 07/13/2018
Date Made Active in Reports: 08/01/2018
Number of Days to Update: 19

Source: Department of Environmental Protection
Telephone: N/A
Last EDR Contact: 07/13/2018
Next Scheduled EDR Contact: 10/22/2018
Data Release Frequency: Annually

PA MANIFEST: Manifest Information

Hazardous waste manifest information.

Date of Government Version: 12/31/2016
Date Data Arrived at EDR: 07/25/2017
Date Made Active in Reports: 09/25/2017
Number of Days to Update: 62

Source: Department of Environmental Protection
Telephone: 717-783-8990
Last EDR Contact: 07/12/2018
Next Scheduled EDR Contact: 10/29/2018
Data Release Frequency: Annually

RI MANIFEST: Manifest information

Hazardous waste manifest information

Date of Government Version: 12/31/2017
Date Data Arrived at EDR: 02/23/2018
Date Made Active in Reports: 04/09/2018
Number of Days to Update: 45

Source: Department of Environmental Management
Telephone: 401-222-2797
Last EDR Contact: 08/21/2018
Next Scheduled EDR Contact: 12/03/2018
Data Release Frequency: Annually

VT MANIFEST: Hazardous Waste Manifest Data
Hazardous waste manifest information.

Date of Government Version: 05/16/2018
Date Data Arrived at EDR: 05/23/2018
Date Made Active in Reports: 07/03/2018
Number of Days to Update: 41

Source: Department of Environmental Conservation
Telephone: 802-241-3443
Last EDR Contact: 07/16/2018
Next Scheduled EDR Contact: 10/29/2018
Data Release Frequency: Annually

WI MANIFEST: Manifest Information
Hazardous waste manifest information.

Date of Government Version: 12/31/2017
Date Data Arrived at EDR: 06/15/2018
Date Made Active in Reports: 07/09/2018
Number of Days to Update: 24

Source: Department of Natural Resources
Telephone: N/A
Last EDR Contact: 09/06/2018
Next Scheduled EDR Contact: 12/24/2018
Data Release Frequency: Annually

Oil/Gas Pipelines
Source: PennWell Corporation
Petroleum Bundle (Crude Oil, Refined Products, Petrochemicals, Gas Liquids (LPG/NGL), and Specialty Gases (Miscellaneous)) N = Natural Gas Bundle (Natural Gas, Gas Liquids (LPG/NGL), and Specialty Gases (Miscellaneous)). This map includes information copyrighted by PennWell Corporation. This information is provided on a best effort basis and PennWell Corporation does not guarantee its accuracy nor warrant its fitness for any particular purpose. Such information has been reprinted with the permission of PennWell.

Electric Power Transmission Line Data
Source: PennWell Corporation
This map includes information copyrighted by PennWell Corporation. This information is provided on a best effort basis and PennWell Corporation does not guarantee its accuracy nor warrant its fitness for any particular purpose. Such information has been reprinted with the permission of PennWell.

Sensitive Receptors: There are individuals deemed sensitive receptors due to their fragile immune systems and special sensitivity to environmental discharges. These sensitive receptors typically include the elderly, the sick, and children. While the location of all sensitive receptors cannot be determined, EDR indicates those buildings and facilities - schools, daycares, hospitals, medical centers, and nursing homes - where individuals who are sensitive receptors are likely to be located.

AHA Hospitals:
Source: American Hospital Association, Inc.
Telephone: 312-280-5991
The database includes a listing of hospitals based on the American Hospital Association's annual survey of hospitals.

Medical Centers: Provider of Services Listing
Source: Centers for Medicare & Medicaid Services
Telephone: 410-786-3000
A listing of hospitals with Medicare provider number, produced by Centers of Medicare & Medicaid Services, a federal agency within the U.S. Department of Health and Human Services.

Nursing Homes
Source: National Institutes of Health
Telephone: 301-594-6248
Information on Medicare and Medicaid certified nursing homes in the United States.

Public Schools
Source: National Center for Education Statistics
Telephone: 202-502-7300
The National Center for Education Statistics' primary database on elementary and secondary public education in the United States. It is a comprehensive, annual, national statistical database of all public elementary and secondary schools and school districts, which contains data that are comparable across all states.

Private Schools
Source: National Center for Education Statistics
Telephone: 202-502-7300
The National Center for Education Statistics' primary database on private school locations in the United States.

GOVERNMENT RECORDS SEARCHED / DATA CURRENCY TRACKING

Daycare Centers: Day Care Providers
Source: Department of Health
Telephone: 212-676-2444

Flood Zone Data: This data was obtained from the Federal Emergency Management Agency (FEMA). It depicts 100-year and 500-year flood zones as defined by FEMA. It includes the National Flood Hazard Layer (NFHL) which incorporates Flood Insurance Rate Map (FIRM) data and Q3 data from FEMA in areas not covered by NFHL.
Source: FEMA
Telephone: 877-336-2627
Date of Government Version: 2003, 2015

NWI: National Wetlands Inventory. This data, available in select counties across the country, was obtained by EDR in 2002, 2005 and 2010 from the U.S. Fish and Wildlife Service.

State Wetlands Data: Freshwater Wetlands
Source: Department of Environmental Conservation
Telephone: 518-402-8961

Current USGS 7.5 Minute Topographic Map
Source: U.S. Geological Survey

STREET AND ADDRESS INFORMATION

© 2015 TomTom North America, Inc. All rights reserved. This material is proprietary and the subject of copyright protection and other intellectual property rights owned by or licensed to Tele Atlas North America, Inc. The use of this material is subject to the terms of a license agreement. You will be held liable for any unauthorized copying or disclosure of this material.

GEOCHECK ®- PHYSICAL SETTING SOURCE ADDENDUM

TARGET PROPERTY ADDRESS

45 VAN SINDEREN AVENUE
45 VAN SINDEREN AVENUE
BROOKLYN, NY 11207

TARGET PROPERTY COORDINATES

Latitude (North):	40.676539 - 40° 40' 35.54''
Longitude (West):	73.903116 - 73° 54' 11.22''
Universal Tranverse Mercator:	Zone 18
UTM X (Meters):	592702.5
UTM Y (Meters):	4503218.0
Elevation:	70 ft. above sea level

USGS TOPOGRAPHIC MAP

Target Property Map:	5940597 BROOKLYN, NY
Version Date:	2013

EDR's GeoCheck Physical Setting Source Addendum is provided to assist the environmental professional in forming an opinion about the impact of potential contaminant migration.

Assessment of the impact of contaminant migration generally has two principle investigative components:

1. Groundwater flow direction, and
2. Groundwater flow velocity.

Groundwater flow direction may be impacted by surface topography, hydrology, hydrogeology, characteristics of the soil, and nearby wells. Groundwater flow velocity is generally impacted by the nature of the geologic strata.

GEOCHECK® - PHYSICAL SETTING SOURCE SUMMARY

GROUNDWATER FLOW DIRECTION INFORMATION

Groundwater flow direction for a particular site is best determined by a qualified environmental professional using site-specific well data. If such data is not reasonably ascertainable, it may be necessary to rely on other sources of information, such as surface topographic information, hydrologic information, hydrogeologic data collected on nearby properties, and regional groundwater flow information (from deep aquifers).

TOPOGRAPHIC INFORMATION

Surface topography may be indicative of the direction of surficial groundwater flow. This information can be used to assist the environmental professional in forming an opinion about the impact of nearby contaminated properties or, should contamination exist on the target property, what downgradient sites might be impacted.

TARGET PROPERTY TOPOGRAPHY

General Topographic Gradient: General SSE

SURROUNDING TOPOGRAPHY: ELEVATION PROFILES

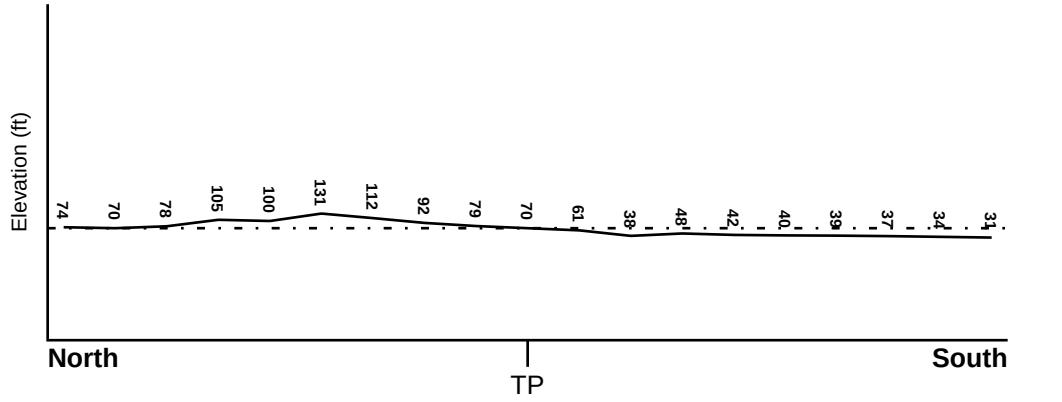

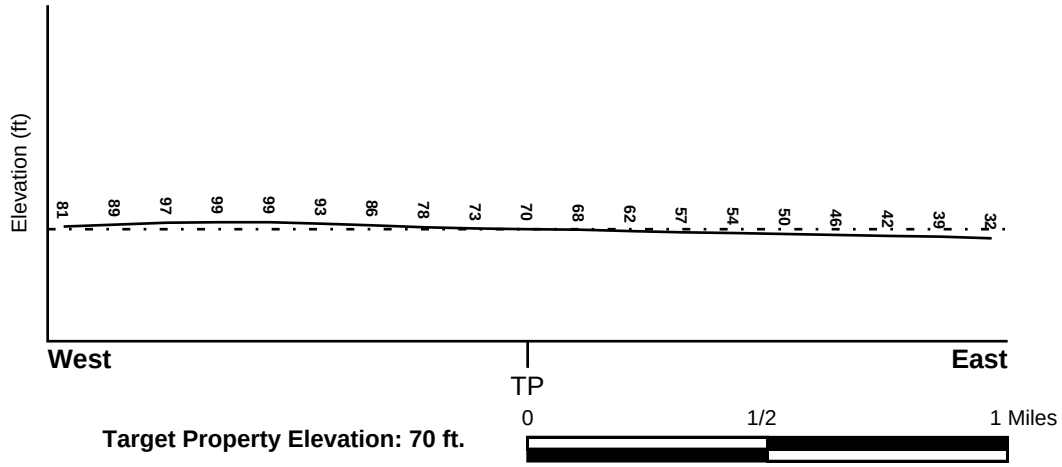

Target Property Elevation: 70 ft.

Source: Topography has been determined from the USGS 7.5' Digital Elevation Model and should be evaluated on a relative (not an absolute) basis. Relative elevation information between sites of close proximity should be field verified.

GEOCHECK® - PHYSICAL SETTING SOURCE SUMMARY

HYDROLOGIC INFORMATION

Surface water can act as a hydrologic barrier to groundwater flow. Such hydrologic information can be used to assist the environmental professional in forming an opinion about the impact of nearby contaminated properties or, should contamination exist on the target property, what downgradient sites might be impacted.

Refer to the Physical Setting Source Map following this summary for hydrologic information (major waterways and bodies of water).

FEMA FLOOD ZONE

Flood Plain Panel at Target Property	FEMA Source Type
3604970065B	FEMA Q3 Flood data

Additional Panels in search area:	FEMA Source Type
3604970208F	FEMA FIRM Flood data
3604970064B	FEMA Q3 Flood data
3604970074B	FEMA Q3 Flood data
3604970075C	FEMA Q3 Flood data

NATIONAL WETLAND INVENTORY

NWI Quad at Target Property	NWI Electronic Data Coverage
BROOKLYN	YES - refer to the Overview Map and Detail Map

HYDROGEOLOGIC INFORMATION

Hydrogeologic information obtained by installation of wells on a specific site can often be an indicator of groundwater flow direction in the immediate area. Such hydrogeologic information can be used to assist the environmental professional in forming an opinion about the impact of nearby contaminated properties or, should contamination exist on the target property, what downgradient sites might be impacted.

Site-Specific Hydrogeological Data*:

Search Radius:	1.25 miles
Status:	Not found

AQUIFLOW®

Search Radius: 1.000 Mile.

EDR has developed the AQUIFLOW Information System to provide data on the general direction of groundwater flow at specific points. EDR has reviewed reports submitted by environmental professionals to regulatory authorities at select sites and has extracted the date of the report, groundwater flow direction as determined hydrogeologically, and the depth to water table.

MAP ID	LOCATION FROM TP	GENERAL DIRECTION GROUNDWATER FLOW
Not Reported		

* ©1996 Site−specific hydrogeological data gathered by CERCLIS Alerts, Inc., Bainbridge Island, WA. All rights reserved. All of the information and opinions presented are those of the cited EPA report(s), which were completed under a Comprehensive Environmental Response Compensation and Liability Information System (CERCLIS) investigation.

GEOCHECK® - PHYSICAL SETTING SOURCE SUMMARY

GROUNDWATER FLOW VELOCITY INFORMATION

Groundwater flow velocity information for a particular site is best determined by a qualified environmental professional using site specific geologic and soil strata data. If such data are not reasonably ascertainable, it may be necessary to rely on other sources of information, including geologic age identification, rock stratigraphic unit and soil characteristics data collected on nearby properties and regional soil information. In general, contaminant plumes move more quickly through sandy-gravelly types of soils than silty-clayey types of soils.

GEOLOGIC INFORMATION IN GENERAL AREA OF TARGET PROPERTY

Geologic information can be used by the environmental professional in forming an opinion about the relative speed at which contaminant migration may be occurring.

ROCK STRATIGRAPHIC UNIT

Era:	Mesozoic
System:	Cretaceous
Series:	Upper Cretaceous
Code:	uK *(decoded above as Era, System & Series)*

GEOLOGIC AGE IDENTIFICATION

Category: Stratified Sequence

Geologic Age and Rock Stratigraphic Unit Source: P.G. Schruben, R.E. Arndt and W.J. Bawiec, Geology of the Conterminous U.S. at 1:2,500,000 Scale - a digital representation of the 1974 P.B. King and H.M. Beikman Map, USGS Digital Data Series DDS - 11 (1994).

DOMINANT SOIL COMPOSITION IN GENERAL AREA OF TARGET PROPERTY

The U.S. Department of Agriculture's (USDA) Soil Conservation Service (SCS) leads the National Cooperative Soil Survey (NCSS) and is responsible for collecting, storing, maintaining and distributing soil survey information for privately owned lands in the United States. A soil map in a soil survey is a representation of soil patterns in a landscape. Soil maps for STATSGO are compiled by generalizing more detailed (SSURGO) soil survey maps. The following information is based on Soil Conservation Service STATSGO data.

Soil Component Name: URBAN LAND

Soil Surface Texture: variable

Hydrologic Group: Not reported

Soil Drainage Class: Not reported

Hydric Status: Soil does not meet the requirements for a hydric soil.

Corrosion Potential - Uncoated Steel: Not Reported

Depth to Bedrock Min: > 10 inches

Depth to Bedrock Max: > 10 inches

GEOCHECK® - PHYSICAL SETTING SOURCE SUMMARY

Soil Layer Information							
	Boundary			Classification			
Layer	Upper	Lower	Soil Texture Class	AASHTO Group	Unified Soil	Permeability Rate (in/hr)	Soil Reaction (pH)
1	0 inches	6 inches	variable	Not reported	Not reported	Max: 0.00 Min: 0.00	Max: 0.00 Min: 0.00

OTHER SOIL TYPES IN AREA

Based on Soil Conservation Service STATSGO data, the following additional subordinant soil types may appear within the general area of target property.

Soil Surface Textures: silt loam
loamy sand
sandy loam
fine sandy loam

Surficial Soil Types: silt loam
loamy sand
sandy loam
fine sandy loam

Shallow Soil Types: sandy loam

Deeper Soil Types: unweathered bedrock
very gravelly - loamy sand
stratified
sandy loam

LOCAL / REGIONAL WATER AGENCY RECORDS

EDR Local/Regional Water Agency records provide water well information to assist the environmental professional in assessing sources that may impact ground water flow direction, and in forming an opinion about the impact of contaminant migration on nearby drinking water wells.

WELL SEARCH DISTANCE INFORMATION

DATABASE	SEARCH DISTANCE (miles)
Federal USGS	1.000
Federal FRDS PWS	Nearest PWS within 1 mile
State Database	1.000

FEDERAL USGS WELL INFORMATION

MAP ID	WELL ID	LOCATION FROM TP

GEOCHECK® - PHYSICAL SETTING SOURCE SUMMARY

FEDERAL USGS WELL INFORMATION

MAP ID	WELL ID	LOCATION FROM TP
1	USGS40000828399	1/8 - 1/4 Mile North
2	USGS40000828290	1/4 - 1/2 Mile East
3	USGS40000828169	1/4 - 1/2 Mile ESE
4	USGS40000828135	1/4 - 1/2 Mile SE
A5	USGS40000828104	1/2 - 1 Mile SW
A6	USGS40000828103	1/2 - 1 Mile SW
7	USGS40000828031	1/2 - 1 Mile SW
8	USGS40000828360	1/2 - 1 Mile ENE
9	USGS40000827849	1/2 - 1 Mile SE

FEDERAL FRDS PUBLIC WATER SUPPLY SYSTEM INFORMATION

MAP ID	WELL ID	LOCATION FROM TP
No PWS System Found		

Note: PWS System location is not always the same as well location.

STATE DATABASE WELL INFORMATION

MAP ID	WELL ID	LOCATION FROM TP
No Wells Found		

PHYSICAL SETTING SOURCE MAP - 05418690.2r

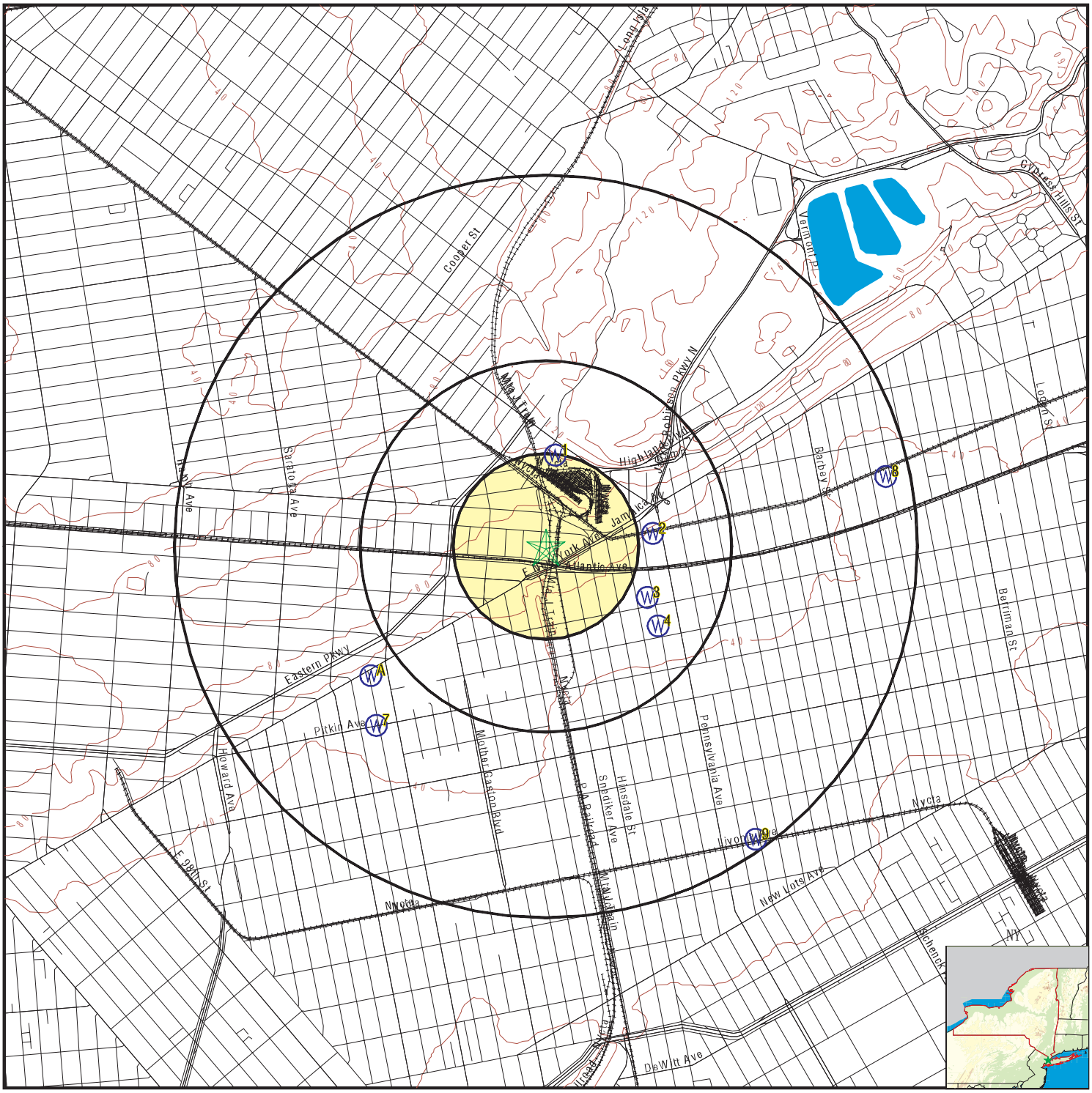

- County Boundary
- Major Roads
- Contour Lines
- Earthquake epicenter, Richter 5 or greater
- Water Wells
- Public Water Supply Wells
- Cluster of Multiple Icons

- Groundwater Flow Direction
- GI Indeterminate Groundwater Flow at Location
- GV Groundwater Flow Varies at Location
- HD Closest Hydrogeological Data
- Oil, gas or related wells

SITE NAME:	45 Van Sinderen Avenue	CLIENT:	CBRE
ADDRESS:	45 Van Sinderen Avenue Brooklyn NY 11207	CONTACT:	Sarah Freitag
		INQUIRY #:	05418690.2r
LAT/LONG:	40.676539 / 73.903116	DATE:	September 10, 2018 1:12 pm

Copyright © 2018 EDR, Inc. © 2015 TomTom Rel. 2015.

GEOCHECK® - PHYSICAL SETTING SOURCE MAP FINDINGS

Map ID
Direction
Distance
Elevation | Database | EDR ID Number

1
North
1/8 - 1/4 Mile
Higher

FED USGS **USGS40000828399**

Organization ID:	USGS-NY	Organization Name:	USGS New York Water Science Center
Monitor Location:	K 45. 1	Type:	Well
Description:	Not Reported	HUC:	02030201
Drainage Area:	Not Reported	Drainage Area Units:	Not Reported
Contrib Drainage Area:	Not Reported	Contrib Drainage Area Unts:	Not Reported
Aquifer:	Not Reported	Formation Type:	Not Reported
Aquifer Type:	Not Reported	Construction Date:	Not Reported
Well Depth:	Not Reported	Well Depth Units:	Not Reported
Well Hole Depth:	284	Well Hole Depth Units:	ft

2
East
1/4 - 1/2 Mile
Lower

FED USGS **USGS40000828290**

Organization ID:	USGS-NY	Organization Name:	USGS New York Water Science Center
Monitor Location:	K 1235. 1	Type:	Well
Description:	Not Reported	HUC:	02030202
Drainage Area:	Not Reported	Drainage Area Units:	Not Reported
Contrib Drainage Area:	Not Reported	Contrib Drainage Area Unts:	Not Reported
Aquifer:	Northern Atlantic Coastal Plain aquifer system		
Formation Type:	Glacial Aquifer, Upper	Aquifer Type:	Not Reported
Construction Date:	Not Reported	Well Depth:	80
Well Depth Units:	ft	Well Hole Depth:	Not Reported
Well Hole Depth Units:	Not Reported		

Ground water levels,Number of Measurements:	432	Level reading date:	1972-08-31
Feet below surface:	Not Reported	Feet to sea level:	7.12
Note:	Not Reported		

Level reading date:	1972-07-10	Feet below surface:	Not Reported
Feet to sea level:	7.03	Note:	Not Reported
Level reading date:	1972-03-28	Feet below surface:	Not Reported
Feet to sea level:	7.16	Note:	Not Reported
Level reading date:	1971-10-22	Feet below surface:	Not Reported
Feet to sea level:	7.07	Note:	Not Reported
Level reading date:	1971-09-23	Feet below surface:	Not Reported
Feet to sea level:	7.07	Note:	Not Reported
Level reading date:	1971-03-08	Feet below surface:	Not Reported
Feet to sea level:	6.83	Note:	Not Reported
Level reading date:	1970-11-02	Feet below surface:	Not Reported
Feet to sea level:	5.79	Note:	Not Reported
Level reading date:	1970-03-13	Feet below surface:	Not Reported
Feet to sea level:	6.40	Note:	Not Reported
Level reading date:	1969-09-05	Feet below surface:	Not Reported

Feet to sea level:	6.06	Note:	Not Reported
Level reading date:	1969-08-04	Feet below surface:	Not Reported
Feet to sea level:	5.82	Note:	Not Reported
Level reading date:	1969-07-02	Feet below surface:	Not Reported
Feet to sea level:	5.77	Note:	Not Reported
Level reading date:	1969-05-28	Feet below surface:	Not Reported
Feet to sea level:	5.53	Note:	Not Reported
Level reading date:	1969-04-21	Feet below surface:	Not Reported
Feet to sea level:	5.52	Note:	Not Reported
Level reading date:	1969-04-01	Feet below surface:	Not Reported
Feet to sea level:	5.44	Note:	Not Reported
Level reading date:	1969-02-20	Feet below surface:	Not Reported
Feet to sea level:	5.57	Note:	Not Reported
Level reading date:	1969-01-08	Feet below surface:	Not Reported
Feet to sea level:	5.04	Note:	Not Reported
Level reading date:	1968-12-03	Feet below surface:	Not Reported
Feet to sea level:	4.77	Note:	Not Reported
Level reading date:	1968-11-05	Feet below surface:	Not Reported
Feet to sea level:	4.52	Note:	Not Reported
Level reading date:	1968-09-30	Feet below surface:	Not Reported
Feet to sea level:	4.65	Note:	Not Reported
Level reading date:	1968-08-28	Feet below surface:	Not Reported
Feet to sea level:	4.65	Note:	Not Reported
Level reading date:	1968-07-29	Feet below surface:	Not Reported
Feet to sea level:	4.64	Note:	Not Reported
Level reading date:	1968-06-26	Feet below surface:	Not Reported
Feet to sea level:	4.58	Note:	Not Reported
Level reading date:	1968-05-28	Feet below surface:	Not Reported
Feet to sea level:	4.47	Note:	Not Reported
Level reading date:	1968-04-23	Feet below surface:	Not Reported
Feet to sea level:	4.48	Note:	Not Reported
Level reading date:	1968-03-27	Feet below surface:	Not Reported
Feet to sea level:	4.45	Note:	Not Reported
Level reading date:	1968-02-29	Feet below surface:	Not Reported
Feet to sea level:	5.74	Note:	Not Reported
Level reading date:	1968-02-05	Feet below surface:	Not Reported
Feet to sea level:	8.43	Note:	Not Reported
Level reading date:	1968-01-02	Feet below surface:	Not Reported
Feet to sea level:	4.07	Note:	Not Reported
Level reading date:	1967-11-29	Feet below surface:	Not Reported
Feet to sea level:	4.04	Note:	Not Reported

Level reading date:	1967-10-23	Feet below surface:	Not Reported
Feet to sea level:	3.91	Note:	Not Reported
Level reading date:	1967-09-26	Feet below surface:	Not Reported
Feet to sea level:	3.88	Note:	Not Reported
Level reading date:	1967-09-07	Feet below surface:	Not Reported
Feet to sea level:	3.75	Note:	Not Reported
Level reading date:	1967-07-28	Feet below surface:	Not Reported
Feet to sea level:	3.62	Note:	Not Reported
Level reading date:	1967-07-06	Feet below surface:	Not Reported
Feet to sea level:	3.54	Note:	Not Reported
Level reading date:	1967-05-31	Feet below surface:	Not Reported
Feet to sea level:	3.46	Note:	Not Reported
Level reading date:	1967-05-04	Feet below surface:	Not Reported
Feet to sea level:	3.30	Note:	Not Reported
Level reading date:	1967-03-29	Feet below surface:	Not Reported
Feet to sea level:	3.23	Note:	Not Reported
Level reading date:	1967-01-31	Feet below surface:	Not Reported
Feet to sea level:	3.16	Note:	Not Reported
Level reading date:	1966-12-23	Feet below surface:	Not Reported
Feet to sea level:	3.08	Note:	Not Reported
Level reading date:	1966-12-01	Feet below surface:	Not Reported
Feet to sea level:	2.93	Note:	Not Reported
Level reading date:	1966-10-24	Feet below surface:	Not Reported
Feet to sea level:	2.82	Note:	Not Reported
Level reading date:	1966-09-30	Feet below surface:	Not Reported
Feet to sea level:	2.83	Note:	Not Reported
Level reading date:	1966-08-29	Feet below surface:	Not Reported
Feet to sea level:	2.88	Note:	Not Reported
Level reading date:	1966-07-29	Feet below surface:	Not Reported
Feet to sea level:	2.97	Note:	Not Reported
Level reading date:	1966-06-27	Feet below surface:	Not Reported
Feet to sea level:	3.12	Note:	Not Reported
Level reading date:	1966-05-26	Feet below surface:	Not Reported
Feet to sea level:	3.15	Note:	Not Reported
Level reading date:	1966-05-03	Feet below surface:	Not Reported
Feet to sea level:	3.14	Note:	Not Reported
Level reading date:	1966-03-30	Feet below surface:	Not Reported
Feet to sea level:	3.16	Note:	Not Reported
Level reading date:	1966-02-02	Feet below surface:	Not Reported
Feet to sea level:	3.21	Note:	Not Reported
Level reading date:	1966-01-28	Feet below surface:	Not Reported
Feet to sea level:	3.23	Note:	Not Reported

Level reading date:	1965-12-30	Feet below surface:	Not Reported
Feet to sea level:	3.32	Note:	Not Reported
Level reading date:	1965-12-02	Feet below surface:	Not Reported
Feet to sea level:	3.38	Note:	Not Reported
Level reading date:	1965-10-28	Feet below surface:	Not Reported
Feet to sea level:	3.49	Note:	Not Reported
Level reading date:	1965-10-07	Feet below surface:	Not Reported
Feet to sea level:	3.52	Note:	Not Reported
Level reading date:	1965-09-09	Feet below surface:	Not Reported
Feet to sea level:	3.62	Note:	Not Reported
Level reading date:	1965-07-23	Feet below surface:	Not Reported
Feet to sea level:	3.71	Note:	Not Reported
Level reading date:	1965-06-24	Feet below surface:	Not Reported
Feet to sea level:	3.82	Note:	Not Reported
Level reading date:	1965-05-24	Feet below surface:	Not Reported
Feet to sea level:	3.86	Note:	Not Reported
Level reading date:	1965-05-03	Feet below surface:	Not Reported
Feet to sea level:	3.87	Note:	Not Reported
Level reading date:	1965-03-25	Feet below surface:	Not Reported
Feet to sea level:	3.88	Note:	Not Reported
Level reading date:	1965-02-24	Feet below surface:	Not Reported
Feet to sea level:	3.88	Note:	Not Reported
Level reading date:	1965-02-10	Feet below surface:	Not Reported
Feet to sea level:	3.84	Note:	Not Reported
Level reading date:	1964-12-31	Feet below surface:	Not Reported
Feet to sea level:	3.90	Note:	Not Reported
Level reading date:	1964-11-25	Feet below surface:	Not Reported
Feet to sea level:	3.73	Note:	Not Reported
Level reading date:	1964-10-30	Feet below surface:	Not Reported
Feet to sea level:	3.77	Note:	Not Reported
Level reading date:	1964-10-01	Feet below surface:	Not Reported
Feet to sea level:	3.83	Note:	Not Reported
Level reading date:	1964-09-02	Feet below surface:	Not Reported
Feet to sea level:	3.82	Note:	Not Reported
Level reading date:	1964-07-27	Feet below surface:	Not Reported
Feet to sea level:	4.02	Note:	Not Reported
Level reading date:	1964-07-06	Feet below surface:	Not Reported
Feet to sea level:	4.02	Note:	Not Reported
Level reading date:	1964-05-28	Feet below surface:	Not Reported
Feet to sea level:	4.03	Note:	Not Reported
Level reading date:	1964-04-27	Feet below surface:	Not Reported
Feet to sea level:	4.04	Note:	Not Reported

Level reading date:	1964-03-30	Feet below surface:	Not Reported
Feet to sea level:	3.93	Note:	Not Reported
Level reading date:	1964-02-28	Feet below surface:	Not Reported
Feet to sea level:	3.83	Note:	Not Reported
Level reading date:	1964-01-28	Feet below surface:	Not Reported
Feet to sea level:	3.81	Note:	Not Reported
Level reading date:	1963-12-31	Feet below surface:	Not Reported
Feet to sea level:	3.67	Note:	Not Reported
Level reading date:	1963-12-05	Feet below surface:	Not Reported
Feet to sea level:	3.91	Note:	Not Reported
Level reading date:	1963-10-26	Feet below surface:	Not Reported
Feet to sea level:	3.73	Note:	Not Reported
Level reading date:	1963-09-30	Feet below surface:	Not Reported
Feet to sea level:	4.21	Note:	Not Reported
Level reading date:	1963-09-03	Feet below surface:	Not Reported
Feet to sea level:	3.96	Note:	Not Reported
Level reading date:	1963-07-30	Feet below surface:	Not Reported
Feet to sea level:	4.27	Note:	Not Reported
Level reading date:	1963-07-02	Feet below surface:	Not Reported
Feet to sea level:	4.25	Note:	Not Reported
Level reading date:	1963-06-03	Feet below surface:	Not Reported
Feet to sea level:	4.44	Note:	Not Reported
Level reading date:	1963-04-29	Feet below surface:	Not Reported
Feet to sea level:	4.42	Note:	Not Reported
Level reading date:	1963-03-29	Feet below surface:	Not Reported
Feet to sea level:	4.49	Note:	Not Reported
Level reading date:	1963-02-28	Feet below surface:	Not Reported
Feet to sea level:	4.54	Note:	Not Reported
Level reading date:	1963-01-03	Feet below surface:	Not Reported
Feet to sea level:	4.64	Note:	Not Reported
Level reading date:	1962-12-04	Feet below surface:	Not Reported
Feet to sea level:	4.71	Note:	Not Reported
Level reading date:	1962-11-06	Feet below surface:	Not Reported
Feet to sea level:	4.77	Note:	Not Reported
Level reading date:	1962-10-03	Feet below surface:	Not Reported
Feet to sea level:	4.89	Note:	Not Reported
Level reading date:	1962-08-31	Feet below surface:	Not Reported
Feet to sea level:	4.97	Note:	Not Reported
Level reading date:	1962-07-30	Feet below surface:	Not Reported
Feet to sea level:	4.76	Note:	Not Reported
Level reading date:	1962-07-02	Feet below surface:	Not Reported
Feet to sea level:	4.58	Note:	Not Reported

Level reading date:	1962-05-29	Feet below surface:	Not Reported
Feet to sea level:	4.69	Note:	Not Reported
Level reading date:	1962-04-27	Feet below surface:	Not Reported
Feet to sea level:	4.65	Note:	Not Reported
Level reading date:	1962-03-27	Feet below surface:	Not Reported
Feet to sea level:	4.63	Note:	Not Reported
Level reading date:	1962-03-05	Feet below surface:	Not Reported
Feet to sea level:	4.55	Note:	Not Reported
Level reading date:	1962-01-31	Feet below surface:	Not Reported
Feet to sea level:	4.48	Note:	Not Reported
Level reading date:	1961-12-27	Feet below surface:	Not Reported
Feet to sea level:	5.16	Note:	Not Reported
Level reading date:	1961-11-28	Feet below surface:	Not Reported
Feet to sea level:	4.68	Note:	Not Reported
Level reading date:	1961-10-31	Feet below surface:	Not Reported
Feet to sea level:	4.61	Note:	Not Reported
Level reading date:	1961-10-02	Feet below surface:	Not Reported
Feet to sea level:	4.62	Note:	Not Reported
Level reading date:	1961-08-30	Feet below surface:	Not Reported
Feet to sea level:	4.72	Note:	Not Reported
Level reading date:	1961-08-01	Feet below surface:	Not Reported
Feet to sea level:	4.59	Note:	Not Reported
Level reading date:	1961-06-28	Feet below surface:	Not Reported
Feet to sea level:	4.58	Note:	Not Reported
Level reading date:	1961-05-31	Feet below surface:	Not Reported
Feet to sea level:	4.50	Note:	Not Reported
Level reading date:	1961-04-26	Feet below surface:	Not Reported
Feet to sea level:	4.14	Note:	Not Reported
Level reading date:	1961-03-28	Feet below surface:	Not Reported
Feet to sea level:	3.98	Note:	Not Reported
Level reading date:	1961-03-01	Feet below surface:	Not Reported
Feet to sea level:	4.12	Note:	Not Reported
Level reading date:	1961-01-30	Feet below surface:	Not Reported
Feet to sea level:	3.94	Note:	Not Reported
Level reading date:	1960-12-27	Feet below surface:	Not Reported
Feet to sea level:	4.26	Note:	Not Reported
Level reading date:	1960-12-07	Feet below surface:	Not Reported
Feet to sea level:	3.72	Note:	Not Reported
Level reading date:	1960-11-02	Feet below surface:	Not Reported
Feet to sea level:	3.48	Note:	Not Reported
Level reading date:	1960-09-27	Feet below surface:	Not Reported
Feet to sea level:	3.37	Note:	Not Reported

Level reading date:	1960-08-30	Feet below surface:	Not Reported
Feet to sea level:	3.16	Note:	Not Reported
Level reading date:	1960-07-18	Feet below surface:	Not Reported
Feet to sea level:	3.14	Note:	Not Reported
Level reading date:	1960-06-30	Feet below surface:	Not Reported
Feet to sea level:	3.06	Note:	Not Reported
Level reading date:	1960-06-02	Feet below surface:	Not Reported
Feet to sea level:	3.02	Note:	Not Reported
Level reading date:	1960-05-04	Feet below surface:	Not Reported
Feet to sea level:	3.14	Note:	Not Reported
Level reading date:	1960-03-29	Feet below surface:	Not Reported
Feet to sea level:	3.04	Note:	Not Reported
Level reading date:	1960-01-27	Feet below surface:	Not Reported
Feet to sea level:	2.86	Note:	Not Reported
Level reading date:	1960-01-05	Feet below surface:	Not Reported
Feet to sea level:	2.92	Note:	Not Reported
Level reading date:	1959-12-01	Feet below surface:	Not Reported
Feet to sea level:	2.85	Note:	Not Reported
Level reading date:	1959-11-02	Feet below surface:	Not Reported
Feet to sea level:	2.54	Note:	Not Reported
Level reading date:	1959-10-06	Feet below surface:	Not Reported
Feet to sea level:	2.59	Note:	Not Reported
Level reading date:	1959-09-03	Feet below surface:	Not Reported
Feet to sea level:	2.62	Note:	Not Reported
Level reading date:	1959-08-04	Feet below surface:	Not Reported
Feet to sea level:	2.59	Note:	Not Reported
Level reading date:	1959-07-07	Feet below surface:	Not Reported
Feet to sea level:	2.62	Note:	Not Reported
Level reading date:	1959-06-02	Feet below surface:	Not Reported
Feet to sea level:	2.75	Note:	Not Reported
Level reading date:	1959-05-06	Feet below surface:	Not Reported
Feet to sea level:	2.84	Note:	Not Reported
Level reading date:	1959-04-03	Feet below surface:	Not Reported
Feet to sea level:	2.94	Note:	Not Reported
Level reading date:	1959-03-02	Feet below surface:	Not Reported
Feet to sea level:	3.17	Note:	Not Reported
Level reading date:	1959-01-29	Feet below surface:	Not Reported
Feet to sea level:	3.33	Note:	Not Reported
Level reading date:	1959-01-07	Feet below surface:	Not Reported
Feet to sea level:	3.40	Note:	Not Reported
Level reading date:	1958-12-09	Feet below surface:	Not Reported
Feet to sea level:	3.32	Note:	Not Reported

Level reading date:	1958-10-30	Feet below surface:	Not Reported
Feet to sea level:	3.21	Note:	Not Reported
Level reading date:	1958-10-07	Feet below surface:	Not Reported
Feet to sea level:	3.07	Note:	Not Reported
Level reading date:	1958-08-28	Feet below surface:	Not Reported
Feet to sea level:	3.01	Note:	Not Reported
Level reading date:	1958-07-29	Feet below surface:	Not Reported
Feet to sea level:	2.96	Note:	Not Reported
Level reading date:	1958-06-27	Feet below surface:	Not Reported
Feet to sea level:	2.81	Note:	Not Reported
Level reading date:	1958-05-29	Feet below surface:	Not Reported
Feet to sea level:	2.59	Note:	Not Reported
Level reading date:	1958-05-01	Feet below surface:	Not Reported
Feet to sea level:	2.22	Note:	Not Reported
Level reading date:	1958-04-02	Feet below surface:	Not Reported
Feet to sea level:	1.96	Note:	Not Reported
Level reading date:	1958-03-03	Feet below surface:	Not Reported
Feet to sea level:	1.81	Note:	Not Reported
Level reading date:	1958-01-28	Feet below surface:	Not Reported
Feet to sea level:	1.90	Note:	Not Reported
Level reading date:	1957-12-31	Feet below surface:	Not Reported
Feet to sea level:	1.85	Note:	Not Reported
Level reading date:	1957-11-22	Feet below surface:	Not Reported
Feet to sea level:	1.99	Note:	Not Reported
Level reading date:	1957-10-30	Feet below surface:	Not Reported
Feet to sea level:	2.11	Note:	Not Reported
Level reading date:	1957-09-24	Feet below surface:	Not Reported
Feet to sea level:	2.34	Note:	Not Reported
Level reading date:	1957-08-26	Feet below surface:	Not Reported
Feet to sea level:	2.51	Note:	Not Reported
Level reading date:	1957-07-24	Feet below surface:	Not Reported
Feet to sea level:	2.57	Note:	Not Reported
Level reading date:	1957-06-27	Feet below surface:	Not Reported
Feet to sea level:	2.67	Note:	Not Reported
Level reading date:	1957-05-28	Feet below surface:	Not Reported
Feet to sea level:	2.76	Note:	Not Reported
Level reading date:	1957-04-24	Feet below surface:	Not Reported
Feet to sea level:	2.82	Note:	Not Reported
Level reading date:	1957-03-27	Feet below surface:	Not Reported
Feet to sea level:	2.78	Note:	Not Reported
Level reading date:	1957-02-27	Feet below surface:	Not Reported
Feet to sea level:	2.96	Note:	Not Reported

Level reading date:	1957-01-25	Feet below surface:	Not Reported
Feet to sea level:	2.89	Note:	Not Reported
Level reading date:	1956-12-18	Feet below surface:	Not Reported
Feet to sea level:	2.85	Note:	Not Reported
Level reading date:	1956-11-29	Feet below surface:	Not Reported
Feet to sea level:	2.81	Note:	Not Reported
Level reading date:	1956-10-25	Feet below surface:	Not Reported
Feet to sea level:	2.68	Note:	Not Reported
Level reading date:	1956-10-02	Feet below surface:	Not Reported
Feet to sea level:	2.51	Note:	Not Reported
Level reading date:	1956-08-02	Feet below surface:	Not Reported
Feet to sea level:	2.51	Note:	Not Reported
Level reading date:	1956-07-10	Feet below surface:	Not Reported
Feet to sea level:	2.53	Note:	Not Reported
Level reading date:	1956-06-04	Feet below surface:	Not Reported
Feet to sea level:	2.57	Note:	Not Reported
Level reading date:	1956-05-15	Feet below surface:	Not Reported
Feet to sea level:	2.41	Note:	Not Reported
Level reading date:	1956-03-06	Feet below surface:	Not Reported
Feet to sea level:	2.39	Note:	Not Reported
Level reading date:	1956-02-07	Feet below surface:	Not Reported
Feet to sea level:	2.55	Note:	Not Reported
Level reading date:	1955-12-22	Feet below surface:	Not Reported
Feet to sea level:	3.73	Note:	Not Reported
Level reading date:	1955-11-07	Feet below surface:	Not Reported
Feet to sea level:	2.59	Note:	Not Reported
Level reading date:	1955-10-05	Feet below surface:	Not Reported
Feet to sea level:	2.26	Note:	Not Reported
Level reading date:	1955-08-25	Feet below surface:	Not Reported
Feet to sea level:	1.78	Note:	Not Reported
Level reading date:	1955-07-26	Feet below surface:	Not Reported
Feet to sea level:	1.67	Note:	Not Reported
Level reading date:	1955-06-23	Feet below surface:	Not Reported
Feet to sea level:	1.81	Note:	Not Reported
Level reading date:	1955-05-24	Feet below surface:	Not Reported
Feet to sea level:	1.81	Note:	Not Reported
Level reading date:	1955-04-26	Feet below surface:	Not Reported
Feet to sea level:	1.83	Note:	Not Reported
Level reading date:	1955-03-29	Feet below surface:	Not Reported
Feet to sea level:	1.73	Note:	Not Reported
Level reading date:	1955-02-21	Feet below surface:	Not Reported
Feet to sea level:	1.68	Note:	Not Reported

Level reading date:	1955-01-25	Feet below surface:	Not Reported
Feet to sea level:	1.62	Note:	Not Reported
Level reading date:	1954-12-27	Feet below surface:	Not Reported
Feet to sea level:	1.42	Note:	Not Reported
Level reading date:	1954-12-02	Feet below surface:	Not Reported
Feet to sea level:	1.26	Note:	Not Reported
Level reading date:	1954-11-29	Feet below surface:	Not Reported
Feet to sea level:	1.14	Note:	Not Reported
Level reading date:	1954-09-28	Feet below surface:	Not Reported
Feet to sea level:	0.96	Note:	Not Reported
Level reading date:	1954-08-23	Feet below surface:	Not Reported
Feet to sea level:	0.99	Note:	Not Reported
Level reading date:	1954-07-29	Feet below surface:	Not Reported
Feet to sea level:	1.05	Note:	Not Reported
Level reading date:	1954-06-30	Feet below surface:	Not Reported
Feet to sea level:	1.12	Note:	Not Reported
Level reading date:	1954-05-26	Feet below surface:	Not Reported
Feet to sea level:	1.23	Note:	Not Reported
Level reading date:	1954-04-29	Feet below surface:	Not Reported
Feet to sea level:	1.39	Note:	Not Reported
Level reading date:	1954-03-27	Feet below surface:	Not Reported
Feet to sea level:	1.48	Note:	Not Reported
Level reading date:	1954-02-25	Feet below surface:	Not Reported
Feet to sea level:	1.60	Note:	Not Reported
Level reading date:	1954-01-30	Feet below surface:	Not Reported
Feet to sea level:	1.72	Note:	Not Reported
Level reading date:	1953-12-21	Feet below surface:	Not Reported
Feet to sea level:	1.45	Note:	Not Reported
Level reading date:	1953-12-01	Feet below surface:	Not Reported
Feet to sea level:	1.44	Note:	Not Reported
Level reading date:	1953-10-26	Feet below surface:	Not Reported
Feet to sea level:	1.48	Note:	Not Reported
Level reading date:	1953-09-30	Feet below surface:	Not Reported
Feet to sea level:	1.32	Note:	Not Reported
Level reading date:	1953-07-31	Feet below surface:	Not Reported
Feet to sea level:	1.13	Note:	Not Reported
Level reading date:	1953-06-24	Feet below surface:	Not Reported
Feet to sea level:	1.13	Note:	Not Reported
Level reading date:	1953-05-25	Feet below surface:	Not Reported
Feet to sea level:	1.18	Note:	Not Reported
Level reading date:	1953-04-27	Feet below surface:	Not Reported
Feet to sea level:	1.13	Note:	Not Reported

Level reading date:	1953-03-24	Feet below surface:	Not Reported
Feet to sea level:	0.92	Note:	Not Reported
Level reading date:	1953-02-26	Feet below surface:	Not Reported
Feet to sea level:	0.83	Note:	Not Reported
Level reading date:	1953-02-05	Feet below surface:	Not Reported
Feet to sea level:	0.71	Note:	Not Reported
Level reading date:	1952-12-23	Feet below surface:	Not Reported
Feet to sea level:	0.59	Note:	Not Reported
Level reading date:	1952-12-04	Feet below surface:	Not Reported
Feet to sea level:	0.51	Note:	Not Reported
Level reading date:	1952-11-04	Feet below surface:	Not Reported
Feet to sea level:	0.56	Note:	Not Reported
Level reading date:	1952-09-23	Feet below surface:	Not Reported
Feet to sea level:	0.41	Note:	Not Reported
Level reading date:	1952-08-25	Feet below surface:	Not Reported
Feet to sea level:	0.16	Note:	Not Reported
Level reading date:	1952-07-23	Feet below surface:	Not Reported
Feet to sea level:	0.03	Note:	Not Reported
Level reading date:	1952-06-23	Feet below surface:	Not Reported
Feet to sea level:	-0.22	Note:	Not Reported
Level reading date:	1952-05-26	Feet below surface:	Not Reported
Feet to sea level:	-0.31	Note:	Not Reported
Level reading date:	1952-04-29	Feet below surface:	Not Reported
Feet to sea level:	-0.50	Note:	Not Reported
Level reading date:	1952-03-20	Feet below surface:	Not Reported
Feet to sea level:	-0.93	Note:	Not Reported
Level reading date:	1952-02-20	Feet below surface:	Not Reported
Feet to sea level:	-1.07	Note:	Not Reported
Level reading date:	1952-01-29	Feet below surface:	Not Reported
Feet to sea level:	-1.06	Note:	Not Reported
Level reading date:	1951-12-20	Feet below surface:	Not Reported
Feet to sea level:	-1.67	Note:	Not Reported
Level reading date:	1951-11-29	Feet below surface:	Not Reported
Feet to sea level:	-1.74	Note:	Not Reported
Level reading date:	1951-11-01	Feet below surface:	Not Reported
Feet to sea level:	-1.69	Note:	Not Reported
Level reading date:	1951-09-26	Feet below surface:	Not Reported
Feet to sea level:	-2.03	Note:	Not Reported
Level reading date:	1951-09-11	Feet below surface:	Not Reported
Feet to sea level:	-1.86	Note:	Not Reported
Level reading date:	1951-08-28	Feet below surface:	Not Reported
Feet to sea level:	-2.04	Note:	Not Reported

Level reading date:	1951-07-25	Feet below surface:	Not Reported
Feet to sea level:	-2.06	Note:	Not Reported
Level reading date:	1951-06-26	Feet below surface:	Not Reported
Feet to sea level:	-1.89	Note:	Not Reported
Level reading date:	1951-05-29	Feet below surface:	Not Reported
Feet to sea level:	-2.24	Note:	Not Reported
Level reading date:	1951-04-26	Feet below surface:	Not Reported
Feet to sea level:	-1.72	Note:	Not Reported
Level reading date:	1951-03-27	Feet below surface:	Not Reported
Feet to sea level:	-2.59	Note:	Not Reported
Level reading date:	1951-02-23	Feet below surface:	Not Reported
Feet to sea level:	-2.55	Note:	Not Reported
Level reading date:	1951-01-30	Feet below surface:	Not Reported
Feet to sea level:	-2.51	Note:	Not Reported
Level reading date:	1950-12-18	Feet below surface:	Not Reported
Feet to sea level:	-2.21	Note:	Not Reported
Level reading date:	1950-11-27	Feet below surface:	Not Reported
Feet to sea level:	-2.75	Note:	Not Reported
Level reading date:	1950-10-30	Feet below surface:	Not Reported
Feet to sea level:	-2.92	Note:	Not Reported
Level reading date:	1950-09-27	Feet below surface:	Not Reported
Feet to sea level:	-2.37	Note:	Not Reported
Level reading date:	1950-08-28	Feet below surface:	Not Reported
Feet to sea level:	-2.96	Note:	Not Reported
Level reading date:	1950-07-26	Feet below surface:	Not Reported
Feet to sea level:	-2.91	Note:	Not Reported
Level reading date:	1950-06-28	Feet below surface:	Not Reported
Feet to sea level:	-2.76	Note:	Not Reported
Level reading date:	1950-06-05	Feet below surface:	Not Reported
Feet to sea level:	-2.55	Note:	Not Reported
Level reading date:	1950-04-27	Feet below surface:	Not Reported
Feet to sea level:	-2.66	Note:	Not Reported
Level reading date:	1950-03-29	Feet below surface:	Not Reported
Feet to sea level:	-2.33	Note:	Not Reported
Level reading date:	1950-03-01	Feet below surface:	Not Reported
Feet to sea level:	-2.58	Note:	Not Reported
Level reading date:	1950-01-25	Feet below surface:	Not Reported
Feet to sea level:	-2.03	Note:	Not Reported
Level reading date:	1949-12-27	Feet below surface:	Not Reported
Feet to sea level:	-2.16	Note:	Not Reported
Level reading date:	1949-11-28	Feet below surface:	Not Reported
Feet to sea level:	-2.85	Note:	Not Reported

Level reading date:	1949-10-31	Feet below surface:	Not Reported
Feet to sea level:	-2.57	Note:	Not Reported
Level reading date:	1949-09-28	Feet below surface:	Not Reported
Feet to sea level:	-2.58	Note:	Not Reported
Level reading date:	1949-08-31	Feet below surface:	Not Reported
Feet to sea level:	-3.04	Note:	Not Reported
Level reading date:	1949-07-28	Feet below surface:	Not Reported
Feet to sea level:	-3.19	Note:	Not Reported
Level reading date:	1949-06-30	Feet below surface:	Not Reported
Feet to sea level:	-3.08	Note:	Not Reported
Level reading date:	1949-05-31	Feet below surface:	Not Reported
Feet to sea level:	-3.17	Note:	Not Reported
Level reading date:	1949-04-27	Feet below surface:	Not Reported
Feet to sea level:	-3.54	Note:	Not Reported
Level reading date:	1949-04-04	Feet below surface:	Not Reported
Feet to sea level:	-4.11	Note:	Not Reported
Level reading date:	1949-02-23	Feet below surface:	Not Reported
Feet to sea level:	-4.17	Note:	Not Reported
Level reading date:	1949-01-26	Feet below surface:	Not Reported
Feet to sea level:	-4.26	Note:	Not Reported
Level reading date:	1948-12-28	Feet below surface:	Not Reported
Feet to sea level:	-4.82	Note:	Not Reported
Level reading date:	1948-12-09	Feet below surface:	Not Reported
Feet to sea level:	-4.41	Note:	Not Reported
Level reading date:	1948-11-03	Feet below surface:	Not Reported
Feet to sea level:	-4.26	Note:	Not Reported
Level reading date:	1948-10-04	Feet below surface:	Not Reported
Feet to sea level:	-4.98	Note:	Not Reported
Level reading date:	1948-08-30	Feet below surface:	Not Reported
Feet to sea level:	-5.70	Note:	Not Reported
Level reading date:	1948-07-23	Feet below surface:	Not Reported
Feet to sea level:	-6.25	Note:	Not Reported
Level reading date:	1948-06-30	Feet below surface:	Not Reported
Feet to sea level:	-6.45	Note:	Not Reported
Level reading date:	1948-06-01	Feet below surface:	Not Reported
Feet to sea level:	-6.60	Note:	Not Reported
Level reading date:	1948-04-27	Feet below surface:	Not Reported
Feet to sea level:	-6.92	Note:	Not Reported
Level reading date:	1948-03-26	Feet below surface:	Not Reported
Feet to sea level:	-7.11	Note:	Not Reported
Level reading date:	1948-03-03	Feet below surface:	Not Reported
Feet to sea level:	-7.51	Note:	Not Reported

Level reading date:	1948-02-02	Feet below surface:	Not Reported
Feet to sea level:	-7.40	Note:	Not Reported
Level reading date:	1948-01-08	Feet below surface:	Not Reported
Feet to sea level:	-8.01	Note:	Not Reported
Level reading date:	1947-12-16	Feet below surface:	Not Reported
Feet to sea level:	-7.65	Note:	Not Reported
Level reading date:	1947-11-26	Feet below surface:	Not Reported
Feet to sea level:	-8.59	Note:	Not Reported
Level reading date:	1947-11-20	Feet below surface:	Not Reported
Feet to sea level:	-7.90	Note:	Not Reported
Level reading date:	1947-10-31	Feet below surface:	Not Reported
Feet to sea level:	-8.60	Note:	Not Reported
Level reading date:	1947-10-14	Feet below surface:	Not Reported
Feet to sea level:	-8.67	Note:	Not Reported
Level reading date:	1947-10-06	Feet below surface:	Not Reported
Feet to sea level:	-8.42	Note:	Not Reported
Level reading date:	1947-09-29	Feet below surface:	Not Reported
Feet to sea level:	-8.12	Note:	Not Reported
Level reading date:	1947-09-15	Feet below surface:	Not Reported
Feet to sea level:	-8.64	Note:	Not Reported
Level reading date:	1947-08-27	Feet below surface:	Not Reported
Feet to sea level:	-8.64	Note:	Not Reported
Level reading date:	1947-08-13	Feet below surface:	Not Reported
Feet to sea level:	-8.81	Note:	Not Reported
Level reading date:	1947-07-30	Feet below surface:	Not Reported
Feet to sea level:	-8.75	Note:	Not Reported
Level reading date:	1947-07-23	Feet below surface:	Not Reported
Feet to sea level:	-8.66	Note:	Not Reported
Level reading date:	1947-07-16	Feet below surface:	Not Reported
Feet to sea level:	-8.77	Note:	Not Reported
Level reading date:	1947-07-07	Feet below surface:	Not Reported
Feet to sea level:	-8.57	Note:	Not Reported
Level reading date:	1947-07-02	Feet below surface:	Not Reported
Feet to sea level:	-8.67	Note:	Not Reported
Level reading date:	1947-06-30	Feet below surface:	Not Reported
Feet to sea level:	-8.52	Note:	Not Reported
Level reading date:	1947-06-24	Feet below surface:	Not Reported
Feet to sea level:	-8.16	Note:	Not Reported
Level reading date:	1947-05-29	Feet below surface:	Not Reported
Feet to sea level:	-8.27	Note:	Not Reported
Level reading date:	1947-05-06	Feet below surface:	Not Reported
Feet to sea level:	-8.49	Note:	Not Reported

Level reading date:	1947-04-04	Feet below surface:	Not Reported
Feet to sea level:	-7.82	Note:	Not Reported
Level reading date:	1947-03-14	Feet below surface:	Not Reported
Feet to sea level:	-8.39	Note:	Not Reported
Level reading date:	1947-01-27	Feet below surface:	Not Reported
Feet to sea level:	-7.96	Note:	Not Reported
Level reading date:	1946-12-30	Feet below surface:	Not Reported
Feet to sea level:	-8.15	Note:	Not Reported
Level reading date:	1946-11-26	Feet below surface:	Not Reported
Feet to sea level:	-8.05	Note:	Not Reported
Level reading date:	1946-10-22	Feet below surface:	Not Reported
Feet to sea level:	-8.11	Note:	Not Reported
Level reading date:	1946-09-27	Feet below surface:	Not Reported
Feet to sea level:	-8.14	Note:	Not Reported
Level reading date:	1946-08-29	Feet below surface:	Not Reported
Feet to sea level:	-7.92	Note:	Not Reported
Level reading date:	1946-07-26	Feet below surface:	Not Reported
Feet to sea level:	-8.07	Note:	Not Reported
Level reading date:	1946-07-01	Feet below surface:	Not Reported
Feet to sea level:	-8.12	Note:	Not Reported
Level reading date:	1946-06-18	Feet below surface:	Not Reported
Feet to sea level:	-8.14	Note:	Not Reported
Level reading date:	1946-05-06	Feet below surface:	Not Reported
Feet to sea level:	-8.08	Note:	Not Reported
Level reading date:	1946-04-12	Feet below surface:	Not Reported
Feet to sea level:	-8.14	Note:	Not Reported
Level reading date:	1946-03-15	Feet below surface:	Not Reported
Feet to sea level:	-8.07	Note:	Not Reported
Level reading date:	1946-02-08	Feet below surface:	Not Reported
Feet to sea level:	-8.15	Note:	Not Reported
Level reading date:	1946-01-10	Feet below surface:	Not Reported
Feet to sea level:	-8.20	Note:	Not Reported
Level reading date:	1945-12-04	Feet below surface:	Not Reported
Feet to sea level:	-8.28	Note:	Not Reported
Level reading date:	1945-11-06	Feet below surface:	Not Reported
Feet to sea level:	-8.31	Note:	Not Reported
Level reading date:	1945-09-28	Feet below surface:	Not Reported
Feet to sea level:	-8.39	Note:	Not Reported
Level reading date:	1945-09-13	Feet below surface:	Not Reported
Feet to sea level:	-8.35	Note:	Not Reported
Level reading date:	1945-08-07	Feet below surface:	Not Reported
Feet to sea level:	-8.30	Note:	Not Reported

Level reading date:	1945-07-03	Feet below surface:	Not Reported
Feet to sea level:	-8.25	Note:	Not Reported
Level reading date:	1945-06-05	Feet below surface:	Not Reported
Feet to sea level:	-8.19	Note:	Not Reported
Level reading date:	1945-04-27	Feet below surface:	Not Reported
Feet to sea level:	-8.24	Note:	Not Reported
Level reading date:	1945-04-03	Feet below surface:	Not Reported
Feet to sea level:	-8.22	Note:	Not Reported
Level reading date:	1945-03-05	Feet below surface:	Not Reported
Feet to sea level:	-8.25	Note:	Not Reported
Level reading date:	1945-01-02	Feet below surface:	Not Reported
Feet to sea level:	-8.27	Note:	Not Reported
Level reading date:	1944-12-05	Feet below surface:	Not Reported
Feet to sea level:	-8.40	Note:	Not Reported
Level reading date:	1944-11-03	Feet below surface:	Not Reported
Feet to sea level:	-8.47	Note:	Not Reported
Level reading date:	1944-10-05	Feet below surface:	Not Reported
Feet to sea level:	-8.50	Note:	Not Reported
Level reading date:	1944-09-02	Feet below surface:	Not Reported
Feet to sea level:	-8.79	Note:	Not Reported
Level reading date:	1944-07-31	Feet below surface:	Not Reported
Feet to sea level:	-8.63	Note:	Not Reported
Level reading date:	1944-07-04	Feet below surface:	Not Reported
Feet to sea level:	-8.58	Note:	Not Reported
Level reading date:	1944-05-27	Feet below surface:	Not Reported
Feet to sea level:	-8.63	Note:	Not Reported
Level reading date:	1944-05-05	Feet below surface:	Not Reported
Feet to sea level:	-8.64	Note:	Not Reported
Level reading date:	1944-03-30	Feet below surface:	Not Reported
Feet to sea level:	-8.70	Note:	Not Reported
Level reading date:	1944-02-26	Feet below surface:	Not Reported
Feet to sea level:	-8.78	Note:	Not Reported
Level reading date:	1944-01-29	Feet below surface:	Not Reported
Feet to sea level:	-8.67	Note:	Not Reported
Level reading date:	1944-01-01	Feet below surface:	Not Reported
Feet to sea level:	-8.78	Note:	Not Reported
Level reading date:	1943-11-27	Feet below surface:	Not Reported
Feet to sea level:	-8.93	Note:	Not Reported
Level reading date:	1943-10-30	Feet below surface:	Not Reported
Feet to sea level:	-9.13	Note:	Not Reported
Level reading date:	1943-09-25	Feet below surface:	Not Reported
Feet to sea level:	-9.26	Note:	Not Reported

Level reading date:	1943-08-28	Feet below surface:	Not Reported
Feet to sea level:	-9.16	Note:	Not Reported
Level reading date:	1943-07-31	Feet below surface:	Not Reported
Feet to sea level:	-9.13	Note:	Not Reported
Level reading date:	1943-06-26	Feet below surface:	Not Reported
Feet to sea level:	-9.13	Note:	Not Reported
Level reading date:	1943-05-29	Feet below surface:	Not Reported
Feet to sea level:	-9.08	Note:	Not Reported
Level reading date:	1943-05-01	Feet below surface:	Not Reported
Feet to sea level:	-9.15	Note:	Not Reported
Level reading date:	1943-03-27	Feet below surface:	Not Reported
Feet to sea level:	-9.31	Note:	Not Reported
Level reading date:	1943-02-27	Feet below surface:	Not Reported
Feet to sea level:	-9.49	Note:	Not Reported
Level reading date:	1943-01-02	Feet below surface:	Not Reported
Feet to sea level:	-9.66	Note:	Not Reported
Level reading date:	1942-12-26	Feet below surface:	Not Reported
Feet to sea level:	-9.70	Note:	Not Reported
Level reading date:	1942-12-19	Feet below surface:	Not Reported
Feet to sea level:	-9.70	Note:	Not Reported
Level reading date:	1942-12-12	Feet below surface:	Not Reported
Feet to sea level:	-9.72	Note:	Not Reported
Level reading date:	1942-12-05	Feet below surface:	Not Reported
Feet to sea level:	-9.78	Note:	Not Reported
Level reading date:	1942-11-28	Feet below surface:	Not Reported
Feet to sea level:	-9.83	Note:	Not Reported
Level reading date:	1942-11-21	Feet below surface:	Not Reported
Feet to sea level:	-9.85	Note:	Not Reported
Level reading date:	1942-11-14	Feet below surface:	Not Reported
Feet to sea level:	-9.90	Note:	Not Reported
Level reading date:	1942-11-07	Feet below surface:	Not Reported
Feet to sea level:	-9.95	Note:	Not Reported
Level reading date:	1942-10-31	Feet below surface:	Not Reported
Feet to sea level:	-10.01	Note:	Not Reported
Level reading date:	1942-10-24	Feet below surface:	Not Reported
Feet to sea level:	-10.06	Note:	Not Reported
Level reading date:	1942-10-17	Feet below surface:	Not Reported
Feet to sea level:	-10.08	Note:	Not Reported
Level reading date:	1942-10-10	Feet below surface:	Not Reported
Feet to sea level:	-10.12	Note:	Not Reported
Level reading date:	1942-10-03	Feet below surface:	Not Reported
Feet to sea level:	-10.21	Note:	Not Reported

Level reading date:	1942-09-26	Feet below surface:	Not Reported
Feet to sea level:	-10.26	Note:	Not Reported
Level reading date:	1942-09-19	Feet below surface:	Not Reported
Feet to sea level:	-10.29	Note:	Not Reported
Level reading date:	1942-09-12	Feet below surface:	Not Reported
Feet to sea level:	-10.32	Note:	Not Reported
Level reading date:	1942-09-05	Feet below surface:	Not Reported
Feet to sea level:	-10.37	Note:	Not Reported
Level reading date:	1942-08-29	Feet below surface:	Not Reported
Feet to sea level:	-10.41	Note:	Not Reported
Level reading date:	1942-08-22	Feet below surface:	Not Reported
Feet to sea level:	-10.45	Note:	Not Reported
Level reading date:	1942-08-15	Feet below surface:	Not Reported
Feet to sea level:	-10.50	Note:	Not Reported
Level reading date:	1942-08-08	Feet below surface:	Not Reported
Feet to sea level:	-10.57	Note:	Not Reported
Level reading date:	1942-08-01	Feet below surface:	Not Reported
Feet to sea level:	-10.58	Note:	Not Reported
Level reading date:	1942-07-25	Feet below surface:	Not Reported
Feet to sea level:	-10.63	Note:	Not Reported
Level reading date:	1942-07-18	Feet below surface:	Not Reported
Feet to sea level:	-10.62	Note:	Not Reported
Level reading date:	1942-07-11	Feet below surface:	Not Reported
Feet to sea level:	-10.61	Note:	Not Reported
Level reading date:	1942-07-04	Feet below surface:	Not Reported
Feet to sea level:	-10.63	Note:	Not Reported
Level reading date:	1942-06-27	Feet below surface:	Not Reported
Feet to sea level:	-10.65	Note:	Not Reported
Level reading date:	1942-06-20	Feet below surface:	Not Reported
Feet to sea level:	-10.63	Note:	Not Reported
Level reading date:	1942-06-13	Feet below surface:	Not Reported
Feet to sea level:	-10.63	Note:	Not Reported
Level reading date:	1942-06-06	Feet below surface:	Not Reported
Feet to sea level:	-10.61	Note:	Not Reported
Level reading date:	1942-05-30	Feet below surface:	Not Reported
Feet to sea level:	-10.59	Note:	Not Reported
Level reading date:	1942-05-23	Feet below surface:	Not Reported
Feet to sea level:	-10.52	Note:	Not Reported
Level reading date:	1942-05-16	Feet below surface:	Not Reported
Feet to sea level:	-10.51	Note:	Not Reported
Level reading date:	1942-05-09	Feet below surface:	Not Reported
Feet to sea level:	-10.48	Note:	Not Reported

Level reading date:	1942-05-02	Feet below surface:	Not Reported
Feet to sea level:	-10.46	Note:	Not Reported
Level reading date:	1942-04-25	Feet below surface:	Not Reported
Feet to sea level:	-10.42	Note:	Not Reported
Level reading date:	1942-04-18	Feet below surface:	Not Reported
Feet to sea level:	-10.42	Note:	Not Reported
Level reading date:	1942-04-11	Feet below surface:	Not Reported
Feet to sea level:	-10.39	Note:	Not Reported
Level reading date:	1942-04-04	Feet below surface:	Not Reported
Feet to sea level:	-10.36	Note:	Not Reported
Level reading date:	1942-03-28	Feet below surface:	Not Reported
Feet to sea level:	-10.40	Note:	Not Reported
Level reading date:	1942-03-21	Feet below surface:	Not Reported
Feet to sea level:	-10.38	Note:	Not Reported
Level reading date:	1942-03-14	Feet below surface:	Not Reported
Feet to sea level:	-10.33	Note:	Not Reported
Level reading date:	1942-03-07	Feet below surface:	Not Reported
Feet to sea level:	-10.31	Note:	Not Reported
Level reading date:	1942-02-28	Feet below surface:	Not Reported
Feet to sea level:	-10.27	Note:	Not Reported
Level reading date:	1942-02-21	Feet below surface:	Not Reported
Feet to sea level:	-10.23	Note:	Not Reported
Level reading date:	1942-02-14	Feet below surface:	Not Reported
Feet to sea level:	-10.19	Note:	Not Reported
Level reading date:	1942-02-07	Feet below surface:	Not Reported
Feet to sea level:	-10.15	Note:	Not Reported
Level reading date:	1942-01-31	Feet below surface:	Not Reported
Feet to sea level:	-10.13	Note:	Not Reported
Level reading date:	1942-01-24	Feet below surface:	Not Reported
Feet to sea level:	-10.13	Note:	Not Reported
Level reading date:	1942-01-17	Feet below surface:	Not Reported
Feet to sea level:	-10.10	Note:	Not Reported
Level reading date:	1942-01-10	Feet below surface:	Not Reported
Feet to sea level:	-10.06	Note:	Not Reported
Level reading date:	1942-01-03	Feet below surface:	Not Reported
Feet to sea level:	-10.03	Note:	Not Reported
Level reading date:	1941-12-27	Feet below surface:	Not Reported
Feet to sea level:	-9.99	Note:	Not Reported
Level reading date:	1941-12-20	Feet below surface:	Not Reported
Feet to sea level:	-9.96	Note:	Not Reported
Level reading date:	1941-12-13	Feet below surface:	Not Reported
Feet to sea level:	-9.90	Note:	Not Reported

Level reading date:	1941-12-06	Feet below surface:	Not Reported
Feet to sea level:	-9.91	Note:	Not Reported
Level reading date:	1941-11-29	Feet below surface:	Not Reported
Feet to sea level:	-9.88	Note:	Not Reported
Level reading date:	1941-11-22	Feet below surface:	Not Reported
Feet to sea level:	-9.87	Note:	Not Reported
Level reading date:	1941-11-15	Feet below surface:	Not Reported
Feet to sea level:	-9.86	Note:	Not Reported
Level reading date:	1941-11-08	Feet below surface:	Not Reported
Feet to sea level:	-9.80	Note:	Not Reported
Level reading date:	1941-11-01	Feet below surface:	Not Reported
Feet to sea level:	-9.80	Note:	Not Reported
Level reading date:	1941-10-25	Feet below surface:	Not Reported
Feet to sea level:	-9.74	Note:	Not Reported
Level reading date:	1941-10-18	Feet below surface:	Not Reported
Feet to sea level:	-9.68	Note:	Not Reported
Level reading date:	1941-10-11	Feet below surface:	Not Reported
Feet to sea level:	-9.65	Note:	Not Reported
Level reading date:	1941-10-04	Feet below surface:	Not Reported
Feet to sea level:	-9.63	Note:	Not Reported
Level reading date:	1941-09-27	Feet below surface:	Not Reported
Feet to sea level:	-9.65	Note:	Not Reported
Level reading date:	1941-09-20	Feet below surface:	Not Reported
Feet to sea level:	-9.65	Note:	Not Reported
Level reading date:	1941-09-13	Feet below surface:	Not Reported
Feet to sea level:	-9.63	Note:	Not Reported
Level reading date:	1941-09-06	Feet below surface:	Not Reported
Feet to sea level:	-9.60	Note:	Not Reported
Level reading date:	1941-08-30	Feet below surface:	Not Reported
Feet to sea level:	-9.60	Note:	Not Reported
Level reading date:	1941-08-23	Feet below surface:	Not Reported
Feet to sea level:	-9.56	Note:	Not Reported
Level reading date:	1941-08-16	Feet below surface:	Not Reported
Feet to sea level:	-9.50	Note:	Not Reported
Level reading date:	1941-08-09	Feet below surface:	Not Reported
Feet to sea level:	-9.45	Note:	Not Reported
Level reading date:	1941-08-02	Feet below surface:	Not Reported
Feet to sea level:	-9.42	Note:	Not Reported
Level reading date:	1941-07-26	Feet below surface:	Not Reported
Feet to sea level:	-9.38	Note:	Not Reported
Level reading date:	1941-07-19	Feet below surface:	Not Reported
Feet to sea level:	-9.35	Note:	Not Reported

Level reading date:	1941-07-12	Feet below surface:	Not Reported
Feet to sea level:	-9.33	Note:	Not Reported
Level reading date:	1941-07-05	Feet below surface:	Not Reported
Feet to sea level:	-9.27	Note:	Not Reported
Level reading date:	1941-06-28	Feet below surface:	Not Reported
Feet to sea level:	-9.24	Note:	Not Reported
Level reading date:	1941-06-21	Feet below surface:	Not Reported
Feet to sea level:	-9.18	Note:	Not Reported
Level reading date:	1941-06-14	Feet below surface:	Not Reported
Feet to sea level:	-9.14	Note:	Not Reported
Level reading date:	1941-06-07	Feet below surface:	Not Reported
Feet to sea level:	-9.13	Note:	Not Reported
Level reading date:	1941-05-31	Feet below surface:	Not Reported
Feet to sea level:	-9.06	Note:	Not Reported
Level reading date:	1941-05-24	Feet below surface:	Not Reported
Feet to sea level:	-9.06	Note:	Not Reported
Level reading date:	1941-05-17	Feet below surface:	Not Reported
Feet to sea level:	-9.01	Note:	Not Reported
Level reading date:	1941-05-10	Feet below surface:	Not Reported
Feet to sea level:	-8.95	Note:	Not Reported
Level reading date:	1941-05-03	Feet below surface:	Not Reported
Feet to sea level:	-8.89	Note:	Not Reported
Level reading date:	1941-04-26	Feet below surface:	Not Reported
Feet to sea level:	-8.84	Note:	Not Reported
Level reading date:	1941-04-19	Feet below surface:	Not Reported
Feet to sea level:	-8.84	Note:	Not Reported
Level reading date:	1941-04-12	Feet below surface:	Not Reported
Feet to sea level:	-8.89	Note:	Not Reported
Level reading date:	1941-04-05	Feet below surface:	Not Reported
Feet to sea level:	-8.87	Note:	Not Reported
Level reading date:	1941-03-29	Feet below surface:	Not Reported
Feet to sea level:	-8.91	Note:	Not Reported
Level reading date:	1941-03-22	Feet below surface:	Not Reported
Feet to sea level:	-8.98	Note:	Not Reported
Level reading date:	1941-03-15	Feet below surface:	Not Reported
Feet to sea level:	-9.03	Note:	Not Reported
Level reading date:	1941-03-08	Feet below surface:	Not Reported
Feet to sea level:	-9.07	Note:	Not Reported
Level reading date:	1941-03-01	Feet below surface:	Not Reported
Feet to sea level:	-9.12	Note:	Not Reported
Level reading date:	1941-02-22	Feet below surface:	Not Reported
Feet to sea level:	-9.15	Note:	Not Reported

Level reading date:	1941-02-15	Feet below surface:	Not Reported
Feet to sea level:	-9.17	Note:	Not Reported
Level reading date:	1941-02-08	Feet below surface:	Not Reported
Feet to sea level:	-9.19	Note:	Not Reported
Level reading date:	1941-02-01	Feet below surface:	Not Reported
Feet to sea level:	-9.22	Note:	Not Reported
Level reading date:	1941-01-25	Feet below surface:	Not Reported
Feet to sea level:	-9.27	Note:	Not Reported

3
ESE **FED USGS** **USGS40000828169**
1/4 - 1/2 Mile
Lower

Organization ID:	USGS-NY	Organization Name:	USGS New York Water Science Center
Monitor Location:	K 2622. 1	Type:	Well
Description:	Not Reported	HUC:	02030202
Drainage Area:	Not Reported	Drainage Area Units:	Not Reported
Contrib Drainage Area:	Not Reported	Contrib Drainage Area Unts:	Not Reported
Aquifer:	Northern Atlantic Coastal Plain aquifer system		
Formation Type:	Glacial Aquifer, Upper	Aquifer Type:	Not Reported
Construction Date:	Not Reported	Well Depth:	105
Well Depth Units:	ft	Well Hole Depth:	Not Reported
Well Hole Depth Units:	Not Reported		

4
SE **FED USGS** **USGS40000828135**
1/4 - 1/2 Mile
Lower

Organization ID:	USGS-NY	Organization Name:	USGS New York Water Science Center
Monitor Location:	K 136. 1	Type:	Well
Description:	5201	HUC:	02030202
Drainage Area:	Not Reported	Drainage Area Units:	Not Reported
Contrib Drainage Area:	Not Reported	Contrib Drainage Area Unts:	Not Reported
Aquifer:	Northern Atlantic Coastal Plain aquifer system		
Formation Type:	Glacial Aquifer, Upper	Aquifer Type:	Not Reported
Construction Date:	Not Reported	Well Depth:	Not Reported
Well Depth Units:	Not Reported	Well Hole Depth:	Not Reported
Well Hole Depth Units:	Not Reported		

A5
SW **FED USGS** **USGS40000828104**
1/2 - 1 Mile
Lower

Organization ID:	USGS-NY	Organization Name:	USGS New York Water Science Center
Monitor Location:	K 3257. 2	Type:	Well
Description:	CHESTER AVE AND EAST NEW YORK AVE		
HUC:	02030202	Drainage Area:	Not Reported
Drainage Area Units:	Not Reported	Contrib Drainage Area:	Not Reported
Contrib Drainage Area Unts:	Not Reported		
Aquifer:	Northern Atlantic Coastal Plain aquifer system		
Formation Type:	Glacial Aquifer, Upper	Aquifer Type:	Unconfined single aquifer

Construction Date:	19980624	Well Depth:	55
Well Depth Units:	ft	Well Hole Depth:	55
Well Hole Depth Units:	ft		

Ground water levels,Number of Measurements:	73	Level reading date:	2005-02-15
Feet below surface:	Not Reported	Feet to sea level:	10.53
Note:	Not Reported		

Level reading date:	2005-01-21	Feet below surface:	Not Reported
Feet to sea level:	10.40	Note:	Not Reported
Level reading date:	2004-12-15	Feet below surface:	Not Reported
Feet to sea level:	10.44	Note:	Not Reported
Level reading date:	2004-11-23	Feet below surface:	Not Reported
Feet to sea level:	10.48	Note:	Not Reported
Level reading date:	2004-10-21	Feet below surface:	Not Reported
Feet to sea level:	10.43	Note:	Not Reported
Level reading date:	2004-09-21	Feet below surface:	Not Reported
Feet to sea level:	10.31	Note:	Not Reported
Level reading date:	2004-08-25	Feet below surface:	Not Reported
Feet to sea level:	10.23	Note:	Not Reported
Level reading date:	2004-07-19	Feet below surface:	Not Reported
Feet to sea level:	10.09	Note:	Not Reported
Level reading date:	2004-06-16	Feet below surface:	Not Reported
Feet to sea level:	10.01	Note:	Not Reported
Level reading date:	2004-05-25	Feet below surface:	Not Reported
Feet to sea level:	10.01	Note:	Not Reported
Level reading date:	2004-04-29	Feet below surface:	Not Reported
Feet to sea level:	9.88	Note:	Not Reported
Level reading date:	2004-03-21	Feet below surface:	Not Reported
Feet to sea level:	9.86	Note:	Not Reported
Level reading date:	2004-02-25	Feet below surface:	Not Reported
Feet to sea level:	10.03	Note:	Not Reported
Level reading date:	2003-12-18	Feet below surface:	Not Reported
Feet to sea level:	10.00	Note:	Not Reported
Level reading date:	2003-11-25	Feet below surface:	Not Reported
Feet to sea level:	9.89	Note:	Not Reported
Level reading date:	2003-10-29	Feet below surface:	Not Reported
Feet to sea level:	9.99	Note:	Not Reported
Level reading date:	2003-09-24	Feet below surface:	Not Reported
Feet to sea level:	10.07	Note:	Not Reported
Level reading date:	2003-08-25	Feet below surface:	Not Reported
Feet to sea level:	10.24	Note:	Not Reported
Level reading date:	2003-07-21	Feet below surface:	Not Reported
Feet to sea level:	10.83	Note:	Not Reported

Level reading date:	2003-06-25	Feet below surface:	Not Reported
Feet to sea level:	9.92	Note:	Not Reported
Level reading date:	2003-05-19	Feet below surface:	Not Reported
Feet to sea level:	9.63	Note:	Not Reported
Level reading date:	2003-04-28	Feet below surface:	Not Reported
Feet to sea level:	9.64	Note:	Not Reported
Level reading date:	2003-02-27	Feet below surface:	Not Reported
Feet to sea level:	9.37	Note:	Not Reported
Level reading date:	2002-12-27	Feet below surface:	Not Reported
Feet to sea level:	9.02	Note:	Not Reported
Level reading date:	2002-11-26	Feet below surface:	Not Reported
Feet to sea level:	9.01	Note:	Not Reported
Level reading date:	2002-10-21	Feet below surface:	Not Reported
Feet to sea level:	8.91	Note:	Not Reported
Level reading date:	2002-09-25	Feet below surface:	Not Reported
Feet to sea level:	8.78	Note:	Not Reported
Level reading date:	2002-08-27	Feet below surface:	Not Reported
Feet to sea level:	8.68	Note:	Not Reported
Level reading date:	2002-07-24	Feet below surface:	Not Reported
Feet to sea level:	8.82	Note:	Not Reported
Level reading date:	2002-07-22	Feet below surface:	Not Reported
Feet to sea level:	8.77	Note:	Not Reported
Level reading date:	2002-06-18	Feet below surface:	Not Reported
Feet to sea level:	8.74	Note:	Not Reported
Level reading date:	2002-05-29	Feet below surface:	Not Reported
Feet to sea level:	8.74	Note:	Not Reported
Level reading date:	2002-04-24	Feet below surface:	Not Reported
Feet to sea level:	8.67	Note:	Not Reported
Level reading date:	2002-03-21	Feet below surface:	Not Reported
Feet to sea level:	8.78	Note:	Not Reported
Level reading date:	2002-02-27	Feet below surface:	Not Reported
Feet to sea level:	8.91	Note:	Not Reported
Level reading date:	2002-01-28	Feet below surface:	Not Reported
Feet to sea level:	9.02	Note:	Not Reported
Level reading date:	2001-12-28	Feet below surface:	Not Reported
Feet to sea level:	9.15	Note:	Not Reported
Level reading date:	2001-09-25	Feet below surface:	Not Reported
Feet to sea level:	9.57	Note:	Not Reported
Level reading date:	2001-08-29	Feet below surface:	Not Reported
Feet to sea level:	9.63	Note:	Not Reported
Level reading date:	2001-07-24	Feet below surface:	Not Reported
Feet to sea level:	9.46	Note:	Not Reported

Level reading date:	2001-06-28	Feet below surface:	Not Reported
Feet to sea level:	9.76	Note:	Not Reported
Level reading date:	2001-05-24	Feet below surface:	Not Reported
Feet to sea level:	9.82	Note:	Not Reported
Level reading date:	2001-04-25	Feet below surface:	Not Reported
Feet to sea level:	9.83	Note:	Not Reported
Level reading date:	2001-03-20	Feet below surface:	Not Reported
Feet to sea level:	9.34	Note:	Not Reported
Level reading date:	2001-02-22	Feet below surface:	Not Reported
Feet to sea level:	9.39	Note:	Not Reported
Level reading date:	2001-01-17	Feet below surface:	Not Reported
Feet to sea level:	9.28	Note:	Not Reported
Level reading date:	2000-12-19	Feet below surface:	Not Reported
Feet to sea level:	9.49	Note:	Not Reported
Level reading date:	2000-11-28	Feet below surface:	Not Reported
Feet to sea level:	9.54	Note:	Not Reported
Level reading date:	2000-10-24	Feet below surface:	Not Reported
Feet to sea level:	9.73	Note:	Not Reported
Level reading date:	2000-09-27	Feet below surface:	Not Reported
Feet to sea level:	9.98	Note:	Not Reported
Level reading date:	2000-08-24	Feet below surface:	Not Reported
Feet to sea level:	10.09	Note:	Not Reported
Level reading date:	2000-07-27	Feet below surface:	Not Reported
Feet to sea level:	9.94	Note:	Not Reported
Level reading date:	2000-06-28	Feet below surface:	Not Reported
Feet to sea level:	9.92	Note:	Not Reported
Level reading date:	2000-05-23	Feet below surface:	Not Reported
Feet to sea level:	9.78	Note:	Not Reported
Level reading date:	2000-04-27	Feet below surface:	Not Reported
Feet to sea level:	9.70	Note:	Not Reported
Level reading date:	2000-03-29	Feet below surface:	Not Reported
Feet to sea level:	9.69	Note:	Not Reported
Level reading date:	2000-02-29	Feet below surface:	Not Reported
Feet to sea level:	9.63	Note:	Not Reported
Level reading date:	1999-12-13	Feet below surface:	Not Reported
Feet to sea level:	9.62	Note:	Not Reported
Level reading date:	1999-11-23	Feet below surface:	Not Reported
Feet to sea level:	9.68	Note:	Not Reported
Level reading date:	1999-10-19	Feet below surface:	Not Reported
Feet to sea level:	9.79	Note:	Not Reported
Level reading date:	1999-09-23	Feet below surface:	Not Reported
Feet to sea level:	9.94	Note:	Not Reported

Level reading date:	1999-08-17	Feet below surface:	Not Reported
Feet to sea level:	10.00	Note:	Not Reported
Level reading date:	1999-06-23	Feet below surface:	Not Reported
Feet to sea level:	10.07	Note:	Not Reported
Level reading date:	1999-05-18	Feet below surface:	Not Reported
Feet to sea level:	10.12	Note:	Not Reported
Level reading date:	1999-04-28	Feet below surface:	Not Reported
Feet to sea level:	10.13	Note:	Not Reported
Level reading date:	1999-03-23	Feet below surface:	Not Reported
Feet to sea level:	10.14	Note:	Not Reported
Level reading date:	1999-03-02	Feet below surface:	Not Reported
Feet to sea level:	10.22	Note:	Not Reported
Level reading date:	1999-01-27	Feet below surface:	Not Reported
Feet to sea level:	10.23	Note:	Not Reported
Level reading date:	1998-11-24	Feet below surface:	Not Reported
Feet to sea level:	10.47	Note:	Not Reported
Level reading date:	1998-10-29	Feet below surface:	Not Reported
Feet to sea level:	10.57	Note:	Not Reported
Level reading date:	1998-09-29	Feet below surface:	Not Reported
Feet to sea level:	10.72	Note:	Not Reported
Level reading date:	1998-09-01	Feet below surface:	Not Reported
Feet to sea level:	10.93	Note:	Not Reported
Level reading date:	1998-07-28	Feet below surface:	Not Reported
Feet to sea level:	11.22	Note:	Not Reported

A6
SW
1/2 - 1 Mile
Lower

FED USGS **USGS40000828103**

Organization ID:	USGS-NY	Organization Name:	USGS New York Water Science Center
Monitor Location:	K 3257. 1	Type:	Well
Description:	Not Reported	HUC:	02030202
Drainage Area:	Not Reported	Drainage Area Units:	Not Reported
Contrib Drainage Area:	Not Reported	Contrib Drainage Area Unts:	Not Reported
Aquifer:	Northern Atlantic Coastal Plain aquifer system		
Formation Type:	Glacial Aquifer, Upper	Aquifer Type:	Not Reported
Construction Date:	Not Reported	Well Depth:	50
Well Depth Units:	ft	Well Hole Depth:	Not Reported
Well Hole Depth Units:	Not Reported		

Ground water levels,Number of Measurements:	51	Level reading date:	1999-06-23
Feet below surface:	Not Reported	Feet to sea level:	11.12
Note:	Not Reported		
Level reading date:	1997-03-17	Feet below surface:	Not Reported
Feet to sea level:	9.75	Note:	Not Reported
Level reading date:	1996-07-05	Feet below surface:	Not Reported

Feet to sea level:	10.29	Note:	Not Reported
Level reading date:	1996-03-14	Feet below surface:	Not Reported
Feet to sea level:	10.11	Note:	Not Reported
Level reading date:	1995-09-29	Feet below surface:	Not Reported
Feet to sea level:	9.54	Note:	Not Reported
Level reading date:	1995-06-21	Feet below surface:	Not Reported
Feet to sea level:	9.72	Note:	Not Reported
Level reading date:	1995-03-14	Feet below surface:	Not Reported
Feet to sea level:	9.98	Note:	Not Reported
Level reading date:	1995-01-03	Feet below surface:	Not Reported
Feet to sea level:	10.11	Note:	Not Reported
Level reading date:	1994-06-29	Feet below surface:	Not Reported
Feet to sea level:	10.58	Note:	Not Reported
Level reading date:	1994-03-24	Feet below surface:	Not Reported
Feet to sea level:	10.42	Note:	Not Reported
Level reading date:	1993-11-22	Feet below surface:	Not Reported
Feet to sea level:	9.94	Note:	Not Reported
Level reading date:	1993-08-24	Feet below surface:	Not Reported
Feet to sea level:	10.26	Note:	Not Reported
Level reading date:	1993-07-22	Feet below surface:	Not Reported
Feet to sea level:	10.39	Note:	Not Reported
Level reading date:	1993-06-22	Feet below surface:	Not Reported
Feet to sea level:	10.57	Note:	Not Reported
Level reading date:	1993-05-24	Feet below surface:	Not Reported
Feet to sea level:	10.65	Note:	Not Reported
Level reading date:	1993-04-28	Feet below surface:	Not Reported
Feet to sea level:	10.65	Note:	Not Reported
Level reading date:	1993-03-22	Feet below surface:	Not Reported
Feet to sea level:	10.28	Note:	Not Reported
Level reading date:	1993-01-19	Feet below surface:	Not Reported
Feet to sea level:	10.23	Note:	Not Reported
Level reading date:	1992-12-28	Feet below surface:	Not Reported
Feet to sea level:	10.25	Note:	Not Reported
Level reading date:	1992-11-19	Feet below surface:	Not Reported
Feet to sea level:	10.12	Note:	Not Reported
Level reading date:	1992-11-10	Feet below surface:	Not Reported
Feet to sea level:	10.19	Note:	Not Reported
Level reading date:	1992-10-27	Feet below surface:	Not Reported
Feet to sea level:	10.29	Note:	Not Reported
Level reading date:	1992-09-18	Feet below surface:	Not Reported
Feet to sea level:	10.55	Note:	Not Reported

Level reading date:	1992-08-24	Feet below surface:	Not Reported
Feet to sea level:	10.43	Note:	Not Reported
Level reading date:	1992-07-16	Feet below surface:	Not Reported
Feet to sea level:	10.28	Note:	Not Reported
Level reading date:	1992-06-23	Feet below surface:	Not Reported
Feet to sea level:	10.24	Note:	Not Reported
Level reading date:	1992-06-12	Feet below surface:	Not Reported
Feet to sea level:	10.21	Note:	Not Reported
Level reading date:	1992-04-06	Feet below surface:	Not Reported
Feet to sea level:	10.39	Note:	Not Reported
Level reading date:	1985-12-04	Feet below surface:	Not Reported
Feet to sea level:	10.18	Note:	Not Reported
Level reading date:	1985-10-02	Feet below surface:	Not Reported
Feet to sea level:	10.22	Note:	Not Reported
Level reading date:	1985-05-18	Feet below surface:	Not Reported
Feet to sea level:	10.38	Note:	Not Reported
Level reading date:	1984-12-18	Feet below surface:	Not Reported
Feet to sea level:	11.39	Note:	Not Reported
Level reading date:	1984-10-03	Feet below surface:	Not Reported
Feet to sea level:	12.16	Note:	Not Reported
Level reading date:	1984-06-28	Feet below surface:	Not Reported
Feet to sea level:	12.51	Note:	Not Reported
Level reading date:	1984-03-19	Feet below surface:	Not Reported
Feet to sea level:	11.45	Note:	Not Reported
Level reading date:	1984-01-05	Feet below surface:	Not Reported
Feet to sea level:	11.19	Note:	Not Reported
Level reading date:	1983-09-28	Feet below surface:	Not Reported
Feet to sea level:	11.85	Note:	Not Reported
Level reading date:	1983-06-29	Feet below surface:	Not Reported
Feet to sea level:	11.07	Note:	Not Reported
Level reading date:	1983-03-25	Feet below surface:	Not Reported
Feet to sea level:	12.07	Note:	Not Reported
Level reading date:	1982-12-21	Feet below surface:	Not Reported
Feet to sea level:	11.37	Note:	Not Reported
Level reading date:	1982-10-06	Feet below surface:	Not Reported
Feet to sea level:	11.21	Note:	Not Reported
Level reading date:	1982-06-30	Feet below surface:	Not Reported
Feet to sea level:	11.35	Note:	Not Reported
Level reading date:	1982-03-24	Feet below surface:	Not Reported
Feet to sea level:	11.16	Note:	Not Reported
Level reading date:	1981-12-29	Feet below surface:	Not Reported
Feet to sea level:	12.46	Note:	Not Reported

Level reading date:	1981-09-23	Feet below surface:	Not Reported
Feet to sea level:	12.27	Note:	Not Reported
Level reading date:	1981-06-25	Feet below surface:	Not Reported
Feet to sea level:	11.94	Note:	Not Reported
Level reading date:	1981-03-19	Feet below surface:	Not Reported
Feet to sea level:	12.56	Note:	Not Reported
Level reading date:	1980-12-30	Feet below surface:	Not Reported
Feet to sea level:	13.01	Note:	Not Reported
Level reading date:	1980-09-23	Feet below surface:	Not Reported
Feet to sea level:	13.65	Note:	Not Reported
Level reading date:	1980-06-20	Feet below surface:	Not Reported
Feet to sea level:	13.96	Note:	Not Reported
Level reading date:	1980-06-10	Feet below surface:	Not Reported
Feet to sea level:	13.90	Note:	Not Reported

7
SW
1/2 - 1 Mile
Lower

FED USGS **USGS40000828031**

Organization ID:	USGS-NY	Organization Name:	USGS New York Water Science Center
Monitor Location:	K 910. 1	Type:	Well
Description:	4401	HUC:	02030202
Drainage Area:	Not Reported	Drainage Area Units:	Not Reported
Contrib Drainage Area:	Not Reported	Contrib Drainage Area Unts:	Not Reported
Aquifer:	Not Reported	Formation Type:	Not Reported
Aquifer Type:	Not Reported	Construction Date:	Not Reported
Well Depth:	Not Reported	Well Depth Units:	Not Reported
Well Hole Depth:	182	Well Hole Depth Units:	ft

8
ENE
1/2 - 1 Mile
Lower

FED USGS **USGS40000828360**

Organization ID:	USGS-NY	Organization Name:	USGS New York Water Science Center
Monitor Location:	K 1198. 1	Type:	Well
Description:	Not Reported	HUC:	02030202
Drainage Area:	Not Reported	Drainage Area Units:	Not Reported
Contrib Drainage Area:	Not Reported	Contrib Drainage Area Unts:	Not Reported
Aquifer:	Northern Atlantic Coastal Plain aquifer system		
Formation Type:	Glacial Aquifer, Upper	Aquifer Type:	Not Reported
Construction Date:	Not Reported	Well Depth:	53
Well Depth Units:	ft	Well Hole Depth:	Not Reported
Well Hole Depth Units:	Not Reported		

Ground water levels,Number of Measurements:	282	Level reading date:	1968-11-06
Feet below surface:	Not Reported	Feet to sea level:	3.51
Note:	Not Reported		
Level reading date:	1968-04-30	Feet below surface:	Not Reported
Feet to sea level:	3.43	Note:	Not Reported

Level reading date:	1967-11-09	Feet below surface:	Not Reported
Feet to sea level:	2.96	Note:	Not Reported
Level reading date:	1967-03-29	Feet below surface:	Not Reported
Feet to sea level:	2.25	Note:	Not Reported
Level reading date:	1966-10-24	Feet below surface:	Not Reported
Feet to sea level:	1.92	Note:	Not Reported
Level reading date:	1966-05-03	Feet below surface:	Not Reported
Feet to sea level:	2.23	Note:	Not Reported
Level reading date:	1965-10-28	Feet below surface:	Not Reported
Feet to sea level:	2.60	Note:	Not Reported
Level reading date:	1965-09-06	Feet below surface:	Not Reported
Feet to sea level:	2.74	Note:	Not Reported
Level reading date:	1965-05-03	Feet below surface:	Not Reported
Feet to sea level:	3.08	Note:	Not Reported
Level reading date:	1964-10-30	Feet below surface:	Not Reported
Feet to sea level:	2.97	Note:	Not Reported
Level reading date:	1964-04-27	Feet below surface:	Not Reported
Feet to sea level:	3.25	Note:	Not Reported
Level reading date:	1963-04-29	Feet below surface:	Not Reported
Feet to sea level:	3.78	Note:	Not Reported
Level reading date:	1962-04-27	Feet below surface:	Not Reported
Feet to sea level:	4.11	Note:	Not Reported
Level reading date:	1961-12-27	Feet below surface:	Not Reported
Feet to sea level:	4.25	Note:	Not Reported
Level reading date:	1961-01-05	Feet below surface:	Not Reported
Feet to sea level:	3.29	Note:	Not Reported
Level reading date:	1960-07-18	Feet below surface:	Not Reported
Feet to sea level:	2.65	Note:	Not Reported
Level reading date:	1957-12-23	Feet below surface:	Not Reported
Feet to sea level:	1.64	Note:	Not Reported
Level reading date:	1956-12-27	Feet below surface:	Not Reported
Feet to sea level:	2.86	Note:	Not Reported
Level reading date:	1956-01-20	Feet below surface:	Not Reported
Feet to sea level:	2.70	Note:	Not Reported
Level reading date:	1954-12-27	Feet below surface:	Not Reported
Feet to sea level:	1.75	Note:	Not Reported
Level reading date:	1954-06-30	Feet below surface:	Not Reported
Feet to sea level:	1.43	Note:	Not Reported
Level reading date:	1954-05-26	Feet below surface:	Not Reported
Feet to sea level:	1.42	Note:	Not Reported
Level reading date:	1954-04-29	Feet below surface:	Not Reported
Feet to sea level:	1.50	Note:	Not Reported

Level reading date:	1954-03-27	Feet below surface:	Not Reported
Feet to sea level:	1.79	Note:	Not Reported
Level reading date:	1954-02-25	Feet below surface:	Not Reported
Feet to sea level:	2.05	Note:	Not Reported
Level reading date:	1954-01-30	Feet below surface:	Not Reported
Feet to sea level:	2.13	Note:	Not Reported
Level reading date:	1953-12-21	Feet below surface:	Not Reported
Feet to sea level:	2.16	Note:	Not Reported
Level reading date:	1953-12-01	Feet below surface:	Not Reported
Feet to sea level:	2.06	Note:	Not Reported
Level reading date:	1953-10-10	Feet below surface:	Not Reported
Feet to sea level:	2.20	Note:	Not Reported
Level reading date:	1953-09-30	Feet below surface:	Not Reported
Feet to sea level:	2.22	Note:	Not Reported
Level reading date:	1953-08-27	Feet below surface:	Not Reported
Feet to sea level:	2.26	Note:	Not Reported
Level reading date:	1953-07-31	Feet below surface:	Not Reported
Feet to sea level:	2.10	Note:	Not Reported
Level reading date:	1953-06-24	Feet below surface:	Not Reported
Feet to sea level:	1.78	Note:	Not Reported
Level reading date:	1953-05-25	Feet below surface:	Not Reported
Feet to sea level:	1.96	Note:	Not Reported
Level reading date:	1953-04-27	Feet below surface:	Not Reported
Feet to sea level:	2.01	Note:	Not Reported
Level reading date:	1953-03-24	Feet below surface:	Not Reported
Feet to sea level:	1.72	Note:	Not Reported
Level reading date:	1953-02-26	Feet below surface:	Not Reported
Feet to sea level:	1.55	Note:	Not Reported
Level reading date:	1953-02-05	Feet below surface:	Not Reported
Feet to sea level:	1.59	Note:	Not Reported
Level reading date:	1952-12-23	Feet below surface:	Not Reported
Feet to sea level:	1.52	Note:	Not Reported
Level reading date:	1952-12-04	Feet below surface:	Not Reported
Feet to sea level:	1.47	Note:	Not Reported
Level reading date:	1952-11-04	Feet below surface:	Not Reported
Feet to sea level:	1.58	Note:	Not Reported
Level reading date:	1952-09-23	Feet below surface:	Not Reported
Feet to sea level:	1.61	Note:	Not Reported
Level reading date:	1952-08-25	Feet below surface:	Not Reported
Feet to sea level:	1.60	Note:	Not Reported
Level reading date:	1952-07-23	Feet below surface:	Not Reported
Feet to sea level:	1.53	Note:	Not Reported

Level reading date:	1952-06-23	Feet below surface:	Not Reported
Feet to sea level:	1.29	Note:	Not Reported
Level reading date:	1952-05-26	Feet below surface:	Not Reported
Feet to sea level:	0.91	Note:	Not Reported
Level reading date:	1952-04-29	Feet below surface:	Not Reported
Feet to sea level:	0.70	Note:	Not Reported
Level reading date:	1952-03-20	Feet below surface:	Not Reported
Feet to sea level:	0.42	Note:	Not Reported
Level reading date:	1952-02-20	Feet below surface:	Not Reported
Feet to sea level:	0.24	Note:	Not Reported
Level reading date:	1952-01-29	Feet below surface:	Not Reported
Feet to sea level:	0.07	Note:	Not Reported
Level reading date:	1951-12-20	Feet below surface:	Not Reported
Feet to sea level:	0.20	Note:	Not Reported
Level reading date:	1951-11-29	Feet below surface:	Not Reported
Feet to sea level:	-0.28	Note:	Not Reported
Level reading date:	1951-11-01	Feet below surface:	Not Reported
Feet to sea level:	-0.52	Note:	Not Reported
Level reading date:	1951-09-26	Feet below surface:	Not Reported
Feet to sea level:	-0.50	Note:	Not Reported
Level reading date:	1951-08-28	Feet below surface:	Not Reported
Feet to sea level:	-0.48	Note:	Not Reported
Level reading date:	1951-07-25	Feet below surface:	Not Reported
Feet to sea level:	-0.62	Note:	Not Reported
Level reading date:	1951-06-26	Feet below surface:	Not Reported
Feet to sea level:	-0.59	Note:	Not Reported
Level reading date:	1951-05-29	Feet below surface:	Not Reported
Feet to sea level:	-0.60	Note:	Not Reported
Level reading date:	1951-04-26	Feet below surface:	Not Reported
Feet to sea level:	-0.82	Note:	Not Reported
Level reading date:	1951-03-27	Feet below surface:	Not Reported
Feet to sea level:	-1.08	Note:	Not Reported
Level reading date:	1951-02-23	Feet below surface:	Not Reported
Feet to sea level:	-1.17	Note:	Not Reported
Level reading date:	1951-01-30	Feet below surface:	Not Reported
Feet to sea level:	-1.22	Note:	Not Reported
Level reading date:	1950-12-18	Feet below surface:	Not Reported
Feet to sea level:	-1.29	Note:	Not Reported
Level reading date:	1950-11-27	Feet below surface:	Not Reported
Feet to sea level:	-1.33	Note:	Not Reported
Level reading date:	1950-10-30	Feet below surface:	Not Reported
Feet to sea level:	-1.31	Note:	Not Reported

Level reading date:	1950-09-27	Feet below surface:	Not Reported
Feet to sea level:	-1.31	Note:	Not Reported
Level reading date:	1950-08-28	Feet below surface:	Not Reported
Feet to sea level:	-1.23	Note:	Not Reported
Level reading date:	1950-07-26	Feet below surface:	Not Reported
Feet to sea level:	-1.16	Note:	Not Reported
Level reading date:	1950-06-28	Feet below surface:	Not Reported
Feet to sea level:	-1.12	Note:	Not Reported
Level reading date:	1950-06-05	Feet below surface:	Not Reported
Feet to sea level:	-0.98	Note:	Not Reported
Level reading date:	1950-04-27	Feet below surface:	Not Reported
Feet to sea level:	-0.99	Note:	Not Reported
Level reading date:	1950-03-29	Feet below surface:	Not Reported
Feet to sea level:	-1.00	Note:	Not Reported
Level reading date:	1950-03-01	Feet below surface:	Not Reported
Feet to sea level:	-1.08	Note:	Not Reported
Level reading date:	1950-01-25	Feet below surface:	Not Reported
Feet to sea level:	-1.17	Note:	Not Reported
Level reading date:	1949-12-27	Feet below surface:	Not Reported
Feet to sea level:	-1.37	Note:	Not Reported
Level reading date:	1949-11-28	Feet below surface:	Not Reported
Feet to sea level:	-1.16	Note:	Not Reported
Level reading date:	1949-10-31	Feet below surface:	Not Reported
Feet to sea level:	-1.28	Note:	Not Reported
Level reading date:	1949-09-28	Feet below surface:	Not Reported
Feet to sea level:	-1.14	Note:	Not Reported
Level reading date:	1949-08-31	Feet below surface:	Not Reported
Feet to sea level:	-1.13	Note:	Not Reported
Level reading date:	1949-07-28	Feet below surface:	Not Reported
Feet to sea level:	-1.20	Note:	Not Reported
Level reading date:	1949-06-30	Feet below surface:	Not Reported
Feet to sea level:	-1.29	Note:	Not Reported
Level reading date:	1949-05-31	Feet below surface:	Not Reported
Feet to sea level:	-1.50	Note:	Not Reported
Level reading date:	1949-04-27	Feet below surface:	Not Reported
Feet to sea level:	-1.80	Note:	Not Reported
Level reading date:	1949-04-04	Feet below surface:	Not Reported
Feet to sea level:	-1.97	Note:	Not Reported
Level reading date:	1949-02-23	Feet below surface:	Not Reported
Feet to sea level:	-2.23	Note:	Not Reported
Level reading date:	1949-01-26	Feet below surface:	Not Reported
Feet to sea level:	-2.55	Note:	Not Reported

Level reading date:	1948-12-28	Feet below surface:	Not Reported
Feet to sea level:	-2.65	Note:	Not Reported
Level reading date:	1948-12-09	Feet below surface:	Not Reported
Feet to sea level:	-2.64	Note:	Not Reported
Level reading date:	1948-11-03	Feet below surface:	Not Reported
Feet to sea level:	-2.66	Note:	Not Reported
Level reading date:	1948-10-04	Feet below surface:	Not Reported
Feet to sea level:	-2.75	Note:	Not Reported
Level reading date:	1948-08-30	Feet below surface:	Not Reported
Feet to sea level:	-2.64	Note:	Not Reported
Level reading date:	1948-07-26	Feet below surface:	Not Reported
Feet to sea level:	-2.99	Note:	Not Reported
Level reading date:	1948-06-30	Feet below surface:	Not Reported
Feet to sea level:	-3.46	Note:	Not Reported
Level reading date:	1948-06-01	Feet below surface:	Not Reported
Feet to sea level:	-3.67	Note:	Not Reported
Level reading date:	1948-04-27	Feet below surface:	Not Reported
Feet to sea level:	-4.02	Note:	Not Reported
Level reading date:	1948-03-26	Feet below surface:	Not Reported
Feet to sea level:	-4.32	Note:	Not Reported
Level reading date:	1948-03-03	Feet below surface:	Not Reported
Feet to sea level:	-4.50	Note:	Not Reported
Level reading date:	1948-02-02	Feet below surface:	Not Reported
Feet to sea level:	-4.49	Note:	Not Reported
Level reading date:	1948-01-08	Feet below surface:	Not Reported
Feet to sea level:	-4.88	Note:	Not Reported
Level reading date:	1947-12-16	Feet below surface:	Not Reported
Feet to sea level:	-5.00	Note:	Not Reported
Level reading date:	1947-11-26	Feet below surface:	Not Reported
Feet to sea level:	-5.10	Note:	Not Reported
Level reading date:	1947-11-20	Feet below surface:	Not Reported
Feet to sea level:	-5.19	Note:	Not Reported
Level reading date:	1947-10-31	Feet below surface:	Not Reported
Feet to sea level:	-5.33	Note:	Not Reported
Level reading date:	1947-10-14	Feet below surface:	Not Reported
Feet to sea level:	-5.34	Note:	Not Reported
Level reading date:	1947-10-06	Feet below surface:	Not Reported
Feet to sea level:	-5.37	Note:	Not Reported
Level reading date:	1947-09-29	Feet below surface:	Not Reported
Feet to sea level:	-5.30	Note:	Not Reported
Level reading date:	1947-09-15	Feet below surface:	Not Reported
Feet to sea level:	-5.33	Note:	Not Reported

Level reading date:	1947-08-27	Feet below surface:	Not Reported
Feet to sea level:	-5.29	Note:	Not Reported
Level reading date:	1947-08-13	Feet below surface:	Not Reported
Feet to sea level:	-5.24	Note:	Not Reported
Level reading date:	1947-07-30	Feet below surface:	Not Reported
Feet to sea level:	-5.18	Note:	Not Reported
Level reading date:	1947-07-23	Feet below surface:	Not Reported
Feet to sea level:	-5.18	Note:	Not Reported
Level reading date:	1947-07-16	Feet below surface:	Not Reported
Feet to sea level:	-5.13	Note:	Not Reported
Level reading date:	1947-07-07	Feet below surface:	Not Reported
Feet to sea level:	-5.06	Note:	Not Reported
Level reading date:	1947-07-02	Feet below surface:	Not Reported
Feet to sea level:	-5.00	Note:	Not Reported
Level reading date:	1947-06-30	Feet below surface:	Not Reported
Feet to sea level:	-5.03	Note:	Not Reported
Level reading date:	1947-06-24	Feet below surface:	Not Reported
Feet to sea level:	-5.05	Note:	Not Reported
Level reading date:	1947-05-29	Feet below surface:	Not Reported
Feet to sea level:	-5.01	Note:	Not Reported
Level reading date:	1947-05-06	Feet below surface:	Not Reported
Feet to sea level:	-5.03	Note:	Not Reported
Level reading date:	1947-04-04	Feet below surface:	Not Reported
Feet to sea level:	-5.15	Note:	Not Reported
Level reading date:	1947-02-05	Feet below surface:	Not Reported
Feet to sea level:	-4.92	Note:	Not Reported
Level reading date:	1947-01-27	Feet below surface:	Not Reported
Feet to sea level:	-4.92	Note:	Not Reported
Level reading date:	1946-12-30	Feet below surface:	Not Reported
Feet to sea level:	-4.77	Note:	Not Reported
Level reading date:	1946-11-26	Feet below surface:	Not Reported
Feet to sea level:	-4.67	Note:	Not Reported
Level reading date:	1946-10-22	Feet below surface:	Not Reported
Feet to sea level:	-4.57	Note:	Not Reported
Level reading date:	1946-09-27	Feet below surface:	Not Reported
Feet to sea level:	-4.47	Note:	Not Reported
Level reading date:	1946-08-29	Feet below surface:	Not Reported
Feet to sea level:	-4.33	Note:	Not Reported
Level reading date:	1946-07-26	Feet below surface:	Not Reported
Feet to sea level:	-4.34	Note:	Not Reported
Level reading date:	1946-07-01	Feet below surface:	Not Reported
Feet to sea level:	-4.43	Note:	Not Reported

Level reading date:	1946-06-19	Feet below surface:	Not Reported
Feet to sea level:	-4.55	Note:	Not Reported
Level reading date:	1946-05-06	Feet below surface:	Not Reported
Feet to sea level:	-4.72	Note:	Not Reported
Level reading date:	1946-04-12	Feet below surface:	Not Reported
Feet to sea level:	-4.72	Note:	Not Reported
Level reading date:	1946-03-04	Feet below surface:	Not Reported
Feet to sea level:	-4.65	Note:	Not Reported
Level reading date:	1946-02-07	Feet below surface:	Not Reported
Feet to sea level:	-4.65	Note:	Not Reported
Level reading date:	1946-01-10	Feet below surface:	Not Reported
Feet to sea level:	-4.69	Note:	Not Reported
Level reading date:	1945-12-04	Feet below surface:	Not Reported
Feet to sea level:	-4.74	Note:	Not Reported
Level reading date:	1945-11-06	Feet below surface:	Not Reported
Feet to sea level:	-4.70	Note:	Not Reported
Level reading date:	1945-09-28	Feet below surface:	Not Reported
Feet to sea level:	-4.53	Note:	Not Reported
Level reading date:	1945-09-13	Feet below surface:	Not Reported
Feet to sea level:	-4.54	Note:	Not Reported
Level reading date:	1945-08-08	Feet below surface:	Not Reported
Feet to sea level:	-4.47	Note:	Not Reported
Level reading date:	1945-07-03	Feet below surface:	Not Reported
Feet to sea level:	-4.56	Note:	Not Reported
Level reading date:	1945-06-05	Feet below surface:	Not Reported
Feet to sea level:	-4.62	Note:	Not Reported
Level reading date:	1945-04-27	Feet below surface:	Not Reported
Feet to sea level:	-4.57	Note:	Not Reported
Level reading date:	1945-04-05	Feet below surface:	Not Reported
Feet to sea level:	-4.63	Note:	Not Reported
Level reading date:	1945-03-03	Feet below surface:	Not Reported
Feet to sea level:	-4.50	Note:	Not Reported
Level reading date:	1945-01-13	Feet below surface:	Not Reported
Feet to sea level:	-4.54	Note:	Not Reported
Level reading date:	1944-12-05	Feet below surface:	Not Reported
Feet to sea level:	-4.65	Note:	Not Reported
Level reading date:	1944-11-03	Feet below surface:	Not Reported
Feet to sea level:	-4.59	Note:	Not Reported
Level reading date:	1944-10-05	Feet below surface:	Not Reported
Feet to sea level:	-4.49	Note:	Not Reported
Level reading date:	1944-09-02	Feet below surface:	Not Reported
Feet to sea level:	-4.79	Note:	Not Reported

Level reading date:	1944-07-31	Feet below surface:	Not Reported
Feet to sea level:	-4.71	Note:	Not Reported
Level reading date:	1944-07-04	Feet below surface:	Not Reported
Feet to sea level:	-4.68	Note:	Not Reported
Level reading date:	1944-05-27	Feet below surface:	Not Reported
Feet to sea level:	-4.79	Note:	Not Reported
Level reading date:	1944-05-05	Feet below surface:	Not Reported
Feet to sea level:	-4.93	Note:	Not Reported
Level reading date:	1944-03-30	Feet below surface:	Not Reported
Feet to sea level:	-5.18	Note:	Not Reported
Level reading date:	1944-02-26	Feet below surface:	Not Reported
Feet to sea level:	-5.18	Note:	Not Reported
Level reading date:	1944-01-29	Feet below surface:	Not Reported
Feet to sea level:	-5.16	Note:	Not Reported
Level reading date:	1944-01-01	Feet below surface:	Not Reported
Feet to sea level:	-5.17	Note:	Not Reported
Level reading date:	1943-11-27	Feet below surface:	Not Reported
Feet to sea level:	-5.22	Note:	Not Reported
Level reading date:	1943-10-30	Feet below surface:	Not Reported
Feet to sea level:	-5.35	Note:	Not Reported
Level reading date:	1943-09-25	Feet below surface:	Not Reported
Feet to sea level:	-5.40	Note:	Not Reported
Level reading date:	1943-08-28	Feet below surface:	Not Reported
Feet to sea level:	-5.30	Note:	Not Reported
Level reading date:	1943-07-31	Feet below surface:	Not Reported
Feet to sea level:	-5.35	Note:	Not Reported
Level reading date:	1943-06-26	Feet below surface:	Not Reported
Feet to sea level:	-5.39	Note:	Not Reported
Level reading date:	1943-05-29	Feet below surface:	Not Reported
Feet to sea level:	-5.48	Note:	Not Reported
Level reading date:	1943-05-01	Feet below surface:	Not Reported
Feet to sea level:	-5.62	Note:	Not Reported
Level reading date:	1943-03-27	Feet below surface:	Not Reported
Feet to sea level:	-5.80	Note:	Not Reported
Level reading date:	1943-02-27	Feet below surface:	Not Reported
Feet to sea level:	-5.97	Note:	Not Reported
Level reading date:	1943-01-30	Feet below surface:	Not Reported
Feet to sea level:	-6.13	Note:	Not Reported
Level reading date:	1943-01-02	Feet below surface:	Not Reported
Feet to sea level:	-6.29	Note:	Not Reported
Level reading date:	1942-12-26	Feet below surface:	Not Reported
Feet to sea level:	-6.32	Note:	Not Reported

Level reading date:	1942-12-19	Feet below surface:	Not Reported
Feet to sea level:	-6.36	Note:	Not Reported
Level reading date:	1942-12-12	Feet below surface:	Not Reported
Feet to sea level:	-6.38	Note:	Not Reported
Level reading date:	1942-12-05	Feet below surface:	Not Reported
Feet to sea level:	-6.45	Note:	Not Reported
Level reading date:	1942-11-28	Feet below surface:	Not Reported
Feet to sea level:	-6.45	Note:	Not Reported
Level reading date:	1942-11-21	Feet below surface:	Not Reported
Feet to sea level:	-6.48	Note:	Not Reported
Level reading date:	1942-11-14	Feet below surface:	Not Reported
Feet to sea level:	-6.52	Note:	Not Reported
Level reading date:	1942-11-07	Feet below surface:	Not Reported
Feet to sea level:	-6.58	Note:	Not Reported
Level reading date:	1942-10-31	Feet below surface:	Not Reported
Feet to sea level:	-6.61	Note:	Not Reported
Level reading date:	1942-10-24	Feet below surface:	Not Reported
Feet to sea level:	-6.65	Note:	Not Reported
Level reading date:	1942-10-17	Feet below surface:	Not Reported
Feet to sea level:	-6.70	Note:	Not Reported
Level reading date:	1942-10-10	Feet below surface:	Not Reported
Feet to sea level:	-6.76	Note:	Not Reported
Level reading date:	1942-10-03	Feet below surface:	Not Reported
Feet to sea level:	-6.83	Note:	Not Reported
Level reading date:	1942-09-26	Feet below surface:	Not Reported
Feet to sea level:	-6.88	Note:	Not Reported
Level reading date:	1942-09-19	Feet below surface:	Not Reported
Feet to sea level:	-6.94	Note:	Not Reported
Level reading date:	1942-09-12	Feet below surface:	Not Reported
Feet to sea level:	-7.02	Note:	Not Reported
Level reading date:	1942-09-05	Feet below surface:	Not Reported
Feet to sea level:	-7.10	Note:	Not Reported
Level reading date:	1942-08-29	Feet below surface:	Not Reported
Feet to sea level:	-7.19	Note:	Not Reported
Level reading date:	1942-08-22	Feet below surface:	Not Reported
Feet to sea level:	-7.28	Note:	Not Reported
Level reading date:	1942-08-15	Feet below surface:	Not Reported
Feet to sea level:	-7.37	Note:	Not Reported
Level reading date:	1942-08-08	Feet below surface:	Not Reported
Feet to sea level:	-7.47	Note:	Not Reported
Level reading date:	1942-08-01	Feet below surface:	Not Reported
Feet to sea level:	-7.56	Note:	Not Reported

Level reading date:	1942-07-25	Feet below surface:	Not Reported
Feet to sea level:	-7.65	Note:	Not Reported
Level reading date:	1942-07-18	Feet below surface:	Not Reported
Feet to sea level:	-7.77	Note:	Not Reported
Level reading date:	1942-07-11	Feet below surface:	Not Reported
Feet to sea level:	-7.84	Note:	Not Reported
Level reading date:	1942-07-04	Feet below surface:	Not Reported
Feet to sea level:	-7.92	Note:	Not Reported
Level reading date:	1942-06-27	Feet below surface:	Not Reported
Feet to sea level:	-8.00	Note:	Not Reported
Level reading date:	1942-06-20	Feet below surface:	Not Reported
Feet to sea level:	-8.08	Note:	Not Reported
Level reading date:	1942-06-13	Feet below surface:	Not Reported
Feet to sea level:	-8.14	Note:	Not Reported
Level reading date:	1942-06-06	Feet below surface:	Not Reported
Feet to sea level:	-8.20	Note:	Not Reported
Level reading date:	1942-05-30	Feet below surface:	Not Reported
Feet to sea level:	-8.25	Note:	Not Reported
Level reading date:	1942-05-23	Feet below surface:	Not Reported
Feet to sea level:	-8.26	Note:	Not Reported
Level reading date:	1942-05-16	Feet below surface:	Not Reported
Feet to sea level:	-8.30	Note:	Not Reported
Level reading date:	1942-05-09	Feet below surface:	Not Reported
Feet to sea level:	-8.32	Note:	Not Reported
Level reading date:	1942-05-02	Feet below surface:	Not Reported
Feet to sea level:	-8.33	Note:	Not Reported
Level reading date:	1942-04-25	Feet below surface:	Not Reported
Feet to sea level:	-8.34	Note:	Not Reported
Level reading date:	1942-04-18	Feet below surface:	Not Reported
Feet to sea level:	-8.35	Note:	Not Reported
Level reading date:	1942-04-11	Feet below surface:	Not Reported
Feet to sea level:	-8.36	Note:	Not Reported
Level reading date:	1942-04-04	Feet below surface:	Not Reported
Feet to sea level:	-8.39	Note:	Not Reported
Level reading date:	1942-03-28	Feet below surface:	Not Reported
Feet to sea level:	-8.40	Note:	Not Reported
Level reading date:	1942-03-21	Feet below surface:	Not Reported
Feet to sea level:	-8.40	Note:	Not Reported
Level reading date:	1942-03-14	Feet below surface:	Not Reported
Feet to sea level:	-8.45	Note:	Not Reported
Level reading date:	1942-03-07	Feet below surface:	Not Reported
Feet to sea level:	-8.40	Note:	Not Reported

Level reading date:	1942-02-28	Feet below surface:	Not Reported
Feet to sea level:	-8.33	Note:	Not Reported
Level reading date:	1942-02-21	Feet below surface:	Not Reported
Feet to sea level:	-8.35	Note:	Not Reported
Level reading date:	1942-02-14	Feet below surface:	Not Reported
Feet to sea level:	-8.20	Note:	Not Reported
Level reading date:	1942-02-07	Feet below surface:	Not Reported
Feet to sea level:	-8.20	Note:	Not Reported
Level reading date:	1942-01-31	Feet below surface:	Not Reported
Feet to sea level:	-8.17	Note:	Not Reported
Level reading date:	1942-01-24	Feet below surface:	Not Reported
Feet to sea level:	-8.11	Note:	Not Reported
Level reading date:	1942-01-17	Feet below surface:	Not Reported
Feet to sea level:	-8.11	Note:	Not Reported
Level reading date:	1942-01-10	Feet below surface:	Not Reported
Feet to sea level:	-8.05	Note:	Not Reported
Level reading date:	1942-01-03	Feet below surface:	Not Reported
Feet to sea level:	-7.97	Note:	Not Reported
Level reading date:	1941-12-27	Feet below surface:	Not Reported
Feet to sea level:	-7.92	Note:	Not Reported
Level reading date:	1941-12-20	Feet below surface:	Not Reported
Feet to sea level:	-7.86	Note:	Not Reported
Level reading date:	1941-12-13	Feet below surface:	Not Reported
Feet to sea level:	-7.81	Note:	Not Reported
Level reading date:	1941-12-06	Feet below surface:	Not Reported
Feet to sea level:	-7.75	Note:	Not Reported
Level reading date:	1941-11-29	Feet below surface:	Not Reported
Feet to sea level:	-7.72	Note:	Not Reported
Level reading date:	1941-11-22	Feet below surface:	Not Reported
Feet to sea level:	-7.66	Note:	Not Reported
Level reading date:	1941-11-15	Feet below surface:	Not Reported
Feet to sea level:	-7.60	Note:	Not Reported
Level reading date:	1941-11-08	Feet below surface:	Not Reported
Feet to sea level:	-7.55	Note:	Not Reported
Level reading date:	1941-11-01	Feet below surface:	Not Reported
Feet to sea level:	-7.49	Note:	Not Reported
Level reading date:	1941-10-25	Feet below surface:	Not Reported
Feet to sea level:	-7.44	Note:	Not Reported
Level reading date:	1941-10-18	Feet below surface:	Not Reported
Feet to sea level:	-7.40	Note:	Not Reported
Level reading date:	1941-10-11	Feet below surface:	Not Reported
Feet to sea level:	-7.35	Note:	Not Reported

Level reading date:	1941-10-04	Feet below surface:	Not Reported
Feet to sea level:	-7.30	Note:	Not Reported
Level reading date:	1941-09-27	Feet below surface:	Not Reported
Feet to sea level:	-7.25	Note:	Not Reported
Level reading date:	1941-09-20	Feet below surface:	Not Reported
Feet to sea level:	-7.20	Note:	Not Reported
Level reading date:	1941-09-13	Feet below surface:	Not Reported
Feet to sea level:	-7.16	Note:	Not Reported
Level reading date:	1941-09-06	Feet below surface:	Not Reported
Feet to sea level:	-7.13	Note:	Not Reported
Level reading date:	1941-08-30	Feet below surface:	Not Reported
Feet to sea level:	-7.06	Note:	Not Reported
Level reading date:	1941-08-23	Feet below surface:	Not Reported
Feet to sea level:	-7.11	Note:	Not Reported
Level reading date:	1941-08-16	Feet below surface:	Not Reported
Feet to sea level:	-7.04	Note:	Not Reported
Level reading date:	1941-08-09	Feet below surface:	Not Reported
Feet to sea level:	-6.99	Note:	Not Reported
Level reading date:	1941-08-02	Feet below surface:	Not Reported
Feet to sea level:	-6.93	Note:	Not Reported
Level reading date:	1941-07-26	Feet below surface:	Not Reported
Feet to sea level:	-6.86	Note:	Not Reported
Level reading date:	1941-07-19	Feet below surface:	Not Reported
Feet to sea level:	-6.78	Note:	Not Reported
Level reading date:	1941-07-12	Feet below surface:	Not Reported
Feet to sea level:	-6.72	Note:	Not Reported
Level reading date:	1941-07-05	Feet below surface:	Not Reported
Feet to sea level:	-6.65	Note:	Not Reported
Level reading date:	1941-06-28	Feet below surface:	Not Reported
Feet to sea level:	-6.57	Note:	Not Reported
Level reading date:	1941-06-21	Feet below surface:	Not Reported
Feet to sea level:	-6.49	Note:	Not Reported
Level reading date:	1941-06-14	Feet below surface:	Not Reported
Feet to sea level:	-6.40	Note:	Not Reported
Level reading date:	1941-06-07	Feet below surface:	Not Reported
Feet to sea level:	-6.31	Note:	Not Reported
Level reading date:	1941-05-31	Feet below surface:	Not Reported
Feet to sea level:	-6.21	Note:	Not Reported
Level reading date:	1941-05-24	Feet below surface:	Not Reported
Feet to sea level:	-6.14	Note:	Not Reported
Level reading date:	1941-05-17	Feet below surface:	Not Reported
Feet to sea level:	-6.03	Note:	Not Reported

Level reading date:	1941-05-10	Feet below surface:	Not Reported
Feet to sea level:	-5.93	Note:	Not Reported
Level reading date:	1941-05-03	Feet below surface:	Not Reported
Feet to sea level:	-5.86	Note:	Not Reported
Level reading date:	1941-04-26	Feet below surface:	Not Reported
Feet to sea level:	-5.79	Note:	Not Reported
Level reading date:	1941-04-19	Feet below surface:	Not Reported
Feet to sea level:	-5.68	Note:	Not Reported
Level reading date:	1941-04-12	Feet below surface:	Not Reported
Feet to sea level:	-5.63	Note:	Not Reported
Level reading date:	1941-04-05	Feet below surface:	Not Reported
Feet to sea level:	-5.53	Note:	Not Reported
Level reading date:	1941-03-29	Feet below surface:	Not Reported
Feet to sea level:	-5.49	Note:	Not Reported
Level reading date:	1941-03-22	Feet below surface:	Not Reported
Feet to sea level:	-5.51	Note:	Not Reported
Level reading date:	1941-03-15	Feet below surface:	Not Reported
Feet to sea level:	-5.53	Note:	Not Reported
Level reading date:	1941-03-08	Feet below surface:	Not Reported
Feet to sea level:	-5.58	Note:	Not Reported
Level reading date:	1941-03-01	Feet below surface:	Not Reported
Feet to sea level:	-5.64	Note:	Not Reported
Level reading date:	1941-02-22	Feet below surface:	Not Reported
Feet to sea level:	-5.70	Note:	Not Reported
Level reading date:	1941-02-15	Feet below surface:	Not Reported
Feet to sea level:	-5.77	Note:	Not Reported
Level reading date:	1941-02-08	Feet below surface:	Not Reported
Feet to sea level:	-5.83	Note:	Not Reported
Level reading date:	1941-02-01	Feet below surface:	Not Reported
Feet to sea level:	-5.89	Note:	Not Reported
Level reading date:	1941-01-25	Feet below surface:	Not Reported
Feet to sea level:	-5.96	Note:	Not Reported
Level reading date:	1941-01-18	Feet below surface:	Not Reported
Feet to sea level:	-6.00	Note:	Not Reported
Level reading date:	1941-01-11	Feet below surface:	Not Reported
Feet to sea level:	-6.10	Note:	Not Reported
Level reading date:	1941-01-04	Feet below surface:	Not Reported
Feet to sea level:	-6.16	Note:	Not Reported
Level reading date:	1940-12-28	Feet below surface:	Not Reported
Feet to sea level:	-6.23	Note:	Not Reported
Level reading date:	1940-12-21	Feet below surface:	Not Reported
Feet to sea level:	-6.32	Note:	Not Reported

Level reading date:	1940-12-14	Feet below surface:	Not Reported
Feet to sea level:	-6.43	Note:	Not Reported
Level reading date:	1940-12-07	Feet below surface:	Not Reported
Feet to sea level:	-6.52	Note:	Not Reported
Level reading date:	1940-11-30	Feet below surface:	Not Reported
Feet to sea level:	-6.64	Note:	Not Reported
Level reading date:	1940-11-23	Feet below surface:	Not Reported
Feet to sea level:	-6.76	Note:	Not Reported
Level reading date:	1940-11-16	Feet below surface:	Not Reported
Feet to sea level:	-6.89	Note:	Not Reported
Level reading date:	1940-11-09	Feet below surface:	Not Reported
Feet to sea level:	-7.03	Note:	Not Reported
Level reading date:	1940-11-02	Feet below surface:	Not Reported
Feet to sea level:	-7.22	Note:	Not Reported

9
SE
1/2 - 1 Mile
Lower

FED USGS **USGS40000827849**

Organization ID:	USGS-NY	Organization Name:	USGS New York Water Science Center
Monitor Location:	K 1266. 1	Type:	Well
Description:	Not Reported	HUC:	02030202
Drainage Area:	Not Reported	Drainage Area Units:	Not Reported
Contrib Drainage Area:	Not Reported	Contrib Drainage Area Unts:	Not Reported
Aquifer:	Northern Atlantic Coastal Plain aquifer system		
Formation Type:	Glacial Aquifer, Upper	Aquifer Type:	Not Reported
Construction Date:	Not Reported	Well Depth:	41
Well Depth Units:	ft	Well Hole Depth:	Not Reported
Well Hole Depth Units:	Not Reported		

Ground water levels,Number of Measurements:	300	Level reading date:	1968-04-30
Feet below surface:	Not Reported	Feet to sea level:	4.51
Note:	Not Reported		
Level reading date:	1967-11-09	Feet below surface:	Not Reported
Feet to sea level:	3.15	Note:	Not Reported
Level reading date:	1967-03-29	Feet below surface:	Not Reported
Feet to sea level:	3.55	Note:	Not Reported
Level reading date:	1966-10-25	Feet below surface:	Not Reported
Feet to sea level:	3.09	Note:	Not Reported
Level reading date:	1966-05-04	Feet below surface:	Not Reported
Feet to sea level:	3.33	Note:	Not Reported
Level reading date:	1965-10-27	Feet below surface:	Not Reported
Feet to sea level:	3.16	Note:	Not Reported
Level reading date:	1965-09-16	Feet below surface:	Not Reported
Feet to sea level:	3.33	Note:	Not Reported
Level reading date:	1965-04-29	Feet below surface:	Not Reported

Feet to sea level:	3.70	Note:	Not Reported
Level reading date:	1964-04-27	Feet below surface:	Not Reported
Feet to sea level:	3.85	Note:	Not Reported
Level reading date:	1963-11-05	Feet below surface:	Not Reported
Feet to sea level:	3.15	Note:	Not Reported
Level reading date:	1963-04-25	Feet below surface:	Not Reported
Feet to sea level:	4.04	Note:	Not Reported
Level reading date:	1962-11-09	Feet below surface:	Not Reported
Feet to sea level:	3.86	Note:	Not Reported
Level reading date:	1962-04-03	Feet below surface:	Not Reported
Feet to sea level:	4.33	Note:	Not Reported
Level reading date:	1961-12-27	Feet below surface:	Not Reported
Feet to sea level:	4.30	Note:	Not Reported
Level reading date:	1961-10-02	Feet below surface:	Not Reported
Feet to sea level:	4.28	Note:	Not Reported
Level reading date:	1961-06-28	Feet below surface:	Not Reported
Feet to sea level:	4.26	Note:	Not Reported
Level reading date:	1961-03-28	Feet below surface:	Not Reported
Feet to sea level:	4.19	Note:	Not Reported
Level reading date:	1961-01-30	Feet below surface:	Not Reported
Feet to sea level:	3.77	Note:	Not Reported
Level reading date:	1960-09-27	Feet below surface:	Not Reported
Feet to sea level:	3.77	Note:	Not Reported
Level reading date:	1960-07-01	Feet below surface:	Not Reported
Feet to sea level:	3.22	Note:	Not Reported
Level reading date:	1960-03-30	Feet below surface:	Not Reported
Feet to sea level:	3.40	Note:	Not Reported
Level reading date:	1960-01-14	Feet below surface:	Not Reported
Feet to sea level:	3.06	Note:	Not Reported
Level reading date:	1959-10-07	Feet below surface:	Not Reported
Feet to sea level:	2.82	Note:	Not Reported
Level reading date:	1959-07-13	Feet below surface:	Not Reported
Feet to sea level:	2.80	Note:	Not Reported
Level reading date:	1959-03-20	Feet below surface:	Not Reported
Feet to sea level:	2.89	Note:	Not Reported
Level reading date:	1957-12-30	Feet below surface:	Not Reported
Feet to sea level:	1.49	Note:	Not Reported
Level reading date:	1957-09-24	Feet below surface:	Not Reported
Feet to sea level:	1.88	Note:	Not Reported
Level reading date:	1957-06-27	Feet below surface:	Not Reported
Feet to sea level:	2.95	Note:	Not Reported

Level reading date:	1957-03-28	Feet below surface:	Not Reported
Feet to sea level:	3.00	Note:	Not Reported
Level reading date:	1955-02-25	Feet below surface:	Not Reported
Feet to sea level:	2.52	Note:	Not Reported
Level reading date:	1955-01-26	Feet below surface:	Not Reported
Feet to sea level:	2.63	Note:	Not Reported
Level reading date:	1954-08-24	Feet below surface:	Not Reported
Feet to sea level:	1.78	Note:	Not Reported
Level reading date:	1954-07-29	Feet below surface:	Not Reported
Feet to sea level:	1.74	Note:	Not Reported
Level reading date:	1954-06-30	Feet below surface:	Not Reported
Feet to sea level:	1.90	Note:	Not Reported
Level reading date:	1954-05-26	Feet below surface:	Not Reported
Feet to sea level:	1.90	Note:	Not Reported
Level reading date:	1954-04-29	Feet below surface:	Not Reported
Feet to sea level:	1.85	Note:	Not Reported
Level reading date:	1954-03-27	Feet below surface:	Not Reported
Feet to sea level:	1.87	Note:	Not Reported
Level reading date:	1954-02-25	Feet below surface:	Not Reported
Feet to sea level:	1.83	Note:	Not Reported
Level reading date:	1953-12-26	Feet below surface:	Not Reported
Feet to sea level:	1.84	Note:	Not Reported
Level reading date:	1953-12-21	Feet below surface:	Not Reported
Feet to sea level:	2.08	Note:	Not Reported
Level reading date:	1953-12-01	Feet below surface:	Not Reported
Feet to sea level:	2.44	Note:	Not Reported
Level reading date:	1953-10-26	Feet below surface:	Not Reported
Feet to sea level:	2.50	Note:	Not Reported
Level reading date:	1953-09-30	Feet below surface:	Not Reported
Feet to sea level:	2.53	Note:	Not Reported
Level reading date:	1953-08-27	Feet below surface:	Not Reported
Feet to sea level:	2.75	Note:	Not Reported
Level reading date:	1953-07-31	Feet below surface:	Not Reported
Feet to sea level:	2.63	Note:	Not Reported
Level reading date:	1953-06-23	Feet below surface:	Not Reported
Feet to sea level:	2.74	Note:	Not Reported
Level reading date:	1953-05-26	Feet below surface:	Not Reported
Feet to sea level:	2.98	Note:	Not Reported
Level reading date:	1953-04-29	Feet below surface:	Not Reported
Feet to sea level:	3.07	Note:	Not Reported
Level reading date:	1953-03-24	Feet below surface:	Not Reported
Feet to sea level:	2.42	Note:	Not Reported

Level reading date:	1953-02-26	Feet below surface:	Not Reported
Feet to sea level:	2.12	Note:	Not Reported
Level reading date:	1953-02-05	Feet below surface:	Not Reported
Feet to sea level:	2.47	Note:	Not Reported
Level reading date:	1952-12-23	Feet below surface:	Not Reported
Feet to sea level:	1.97	Note:	Not Reported
Level reading date:	1952-12-04	Feet below surface:	Not Reported
Feet to sea level:	2.02	Note:	Not Reported
Level reading date:	1952-11-04	Feet below surface:	Not Reported
Feet to sea level:	2.04	Note:	Not Reported
Level reading date:	1952-09-23	Feet below surface:	Not Reported
Feet to sea level:	2.32	Note:	Not Reported
Level reading date:	1952-08-26	Feet below surface:	Not Reported
Feet to sea level:	2.47	Note:	Not Reported
Level reading date:	1952-07-25	Feet below surface:	Not Reported
Feet to sea level:	2.49	Note:	Not Reported
Level reading date:	1952-06-23	Feet below surface:	Not Reported
Feet to sea level:	2.40	Note:	Not Reported
Level reading date:	1952-05-26	Feet below surface:	Not Reported
Feet to sea level:	2.01	Note:	Not Reported
Level reading date:	1952-04-28	Feet below surface:	Not Reported
Feet to sea level:	1.70	Note:	Not Reported
Level reading date:	1952-03-20	Feet below surface:	Not Reported
Feet to sea level:	1.57	Note:	Not Reported
Level reading date:	1952-02-19	Feet below surface:	Not Reported
Feet to sea level:	1.48	Note:	Not Reported
Level reading date:	1952-01-28	Feet below surface:	Not Reported
Feet to sea level:	1.03	Note:	Not Reported
Level reading date:	1951-12-20	Feet below surface:	Not Reported
Feet to sea level:	1.00	Note:	Not Reported
Level reading date:	1951-11-29	Feet below surface:	Not Reported
Feet to sea level:	0.84	Note:	Not Reported
Level reading date:	1951-10-03	Feet below surface:	Not Reported
Feet to sea level:	0.40	Note:	Not Reported
Level reading date:	1951-09-26	Feet below surface:	Not Reported
Feet to sea level:	-0.59	Note:	Not Reported
Level reading date:	1951-08-28	Feet below surface:	Not Reported
Feet to sea level:	0.62	Note:	Not Reported
Level reading date:	1951-07-24	Feet below surface:	Not Reported
Feet to sea level:	0.52	Note:	Not Reported
Level reading date:	1951-06-26	Feet below surface:	Not Reported
Feet to sea level:	0.60	Note:	Not Reported

Level reading date:	1951-05-29	Feet below surface:	Not Reported
Feet to sea level:	0.69	Note:	Not Reported
Level reading date:	1951-05-01	Feet below surface:	Not Reported
Feet to sea level:	0.54	Note:	Not Reported
Level reading date:	1951-03-26	Feet below surface:	Not Reported
Feet to sea level:	0.28	Note:	Not Reported
Level reading date:	1951-02-23	Feet below surface:	Not Reported
Feet to sea level:	-0.12	Note:	Not Reported
Level reading date:	1951-01-30	Feet below surface:	Not Reported
Feet to sea level:	0.16	Note:	Not Reported
Level reading date:	1950-12-18	Feet below surface:	Not Reported
Feet to sea level:	0.22	Note:	Not Reported
Level reading date:	1950-11-27	Feet below surface:	Not Reported
Feet to sea level:	-0.30	Note:	Not Reported
Level reading date:	1950-10-30	Feet below surface:	Not Reported
Feet to sea level:	-0.32	Note:	Not Reported
Level reading date:	1950-09-26	Feet below surface:	Not Reported
Feet to sea level:	-0.51	Note:	Not Reported
Level reading date:	1950-08-28	Feet below surface:	Not Reported
Feet to sea level:	-0.33	Note:	Not Reported
Level reading date:	1950-07-26	Feet below surface:	Not Reported
Feet to sea level:	-0.35	Note:	Not Reported
Level reading date:	1950-06-28	Feet below surface:	Not Reported
Feet to sea level:	-0.40	Note:	Not Reported
Level reading date:	1950-06-05	Feet below surface:	Not Reported
Feet to sea level:	-0.36	Note:	Not Reported
Level reading date:	1950-04-27	Feet below surface:	Not Reported
Feet to sea level:	-0.20	Note:	Not Reported
Level reading date:	1950-03-29	Feet below surface:	Not Reported
Feet to sea level:	-0.52	Note:	Not Reported
Level reading date:	1950-02-28	Feet below surface:	Not Reported
Feet to sea level:	-0.40	Note:	Not Reported
Level reading date:	1950-01-25	Feet below surface:	Not Reported
Feet to sea level:	-0.49	Note:	Not Reported
Level reading date:	1949-12-27	Feet below surface:	Not Reported
Feet to sea level:	-0.76	Note:	Not Reported
Level reading date:	1949-11-28	Feet below surface:	Not Reported
Feet to sea level:	-0.65	Note:	Not Reported
Level reading date:	1949-10-31	Feet below surface:	Not Reported
Feet to sea level:	-0.89	Note:	Not Reported
Level reading date:	1949-09-28	Feet below surface:	Not Reported
Feet to sea level:	-0.58	Note:	Not Reported

Level reading date:	1949-08-31	Feet below surface:	Not Reported
Feet to sea level:	-0.59	Note:	Not Reported
Level reading date:	1949-07-28	Feet below surface:	Not Reported
Feet to sea level:	-0.68	Note:	Not Reported
Level reading date:	1949-06-30	Feet below surface:	Not Reported
Feet to sea level:	-0.75	Note:	Not Reported
Level reading date:	1949-06-01	Feet below surface:	Not Reported
Feet to sea level:	-1.07	Note:	Not Reported
Level reading date:	1949-04-27	Feet below surface:	Not Reported
Feet to sea level:	-1.63	Note:	Not Reported
Level reading date:	1949-04-04	Feet below surface:	Not Reported
Feet to sea level:	-1.83	Note:	Not Reported
Level reading date:	1949-02-23	Feet below surface:	Not Reported
Feet to sea level:	-1.89	Note:	Not Reported
Level reading date:	1949-01-26	Feet below surface:	Not Reported
Feet to sea level:	-1.96	Note:	Not Reported
Level reading date:	1948-12-28	Feet below surface:	Not Reported
Feet to sea level:	-2.06	Note:	Not Reported
Level reading date:	1948-12-09	Feet below surface:	Not Reported
Feet to sea level:	-2.59	Note:	Not Reported
Level reading date:	1948-11-03	Feet below surface:	Not Reported
Feet to sea level:	-3.16	Note:	Not Reported
Level reading date:	1948-10-04	Feet below surface:	Not Reported
Feet to sea level:	-3.10	Note:	Not Reported
Level reading date:	1948-08-30	Feet below surface:	Not Reported
Feet to sea level:	-2.80	Note:	Not Reported
Level reading date:	1948-07-26	Feet below surface:	Not Reported
Feet to sea level:	-3.05	Note:	Not Reported
Level reading date:	1948-06-30	Feet below surface:	Not Reported
Feet to sea level:	-3.54	Note:	Not Reported
Level reading date:	1948-06-02	Feet below surface:	Not Reported
Feet to sea level:	-3.61	Note:	Not Reported
Level reading date:	1948-04-28	Feet below surface:	Not Reported
Feet to sea level:	-3.66	Note:	Not Reported
Level reading date:	1948-03-26	Feet below surface:	Not Reported
Feet to sea level:	-3.94	Note:	Not Reported
Level reading date:	1948-03-03	Feet below surface:	Not Reported
Feet to sea level:	-4.32	Note:	Not Reported
Level reading date:	1948-02-02	Feet below surface:	Not Reported
Feet to sea level:	-3.94	Note:	Not Reported
Level reading date:	1948-01-09	Feet below surface:	Not Reported
Feet to sea level:	-4.82	Note:	Not Reported

Level reading date:	1947-12-17	Feet below surface:	Not Reported
Feet to sea level:	-4.92	Note:	Not Reported
Level reading date:	1947-11-26	Feet below surface:	Not Reported
Feet to sea level:	-5.04	Note:	Not Reported
Level reading date:	1947-11-20	Feet below surface:	Not Reported
Feet to sea level:	-5.07	Note:	Not Reported
Level reading date:	1947-10-31	Feet below surface:	Not Reported
Feet to sea level:	-5.36	Note:	Not Reported
Level reading date:	1947-10-14	Feet below surface:	Not Reported
Feet to sea level:	-5.34	Note:	Not Reported
Level reading date:	1947-10-07	Feet below surface:	Not Reported
Feet to sea level:	-5.36	Note:	Not Reported
Level reading date:	1947-09-30	Feet below surface:	Not Reported
Feet to sea level:	-5.33	Note:	Not Reported
Level reading date:	1947-09-16	Feet below surface:	Not Reported
Feet to sea level:	-5.27	Note:	Not Reported
Level reading date:	1947-08-27	Feet below surface:	Not Reported
Feet to sea level:	-5.26	Note:	Not Reported
Level reading date:	1947-08-14	Feet below surface:	Not Reported
Feet to sea level:	-5.36	Note:	Not Reported
Level reading date:	1947-07-30	Feet below surface:	Not Reported
Feet to sea level:	-5.30	Note:	Not Reported
Level reading date:	1947-07-23	Feet below surface:	Not Reported
Feet to sea level:	-5.27	Note:	Not Reported
Level reading date:	1947-07-16	Feet below surface:	Not Reported
Feet to sea level:	-5.22	Note:	Not Reported
Level reading date:	1947-07-07	Feet below surface:	Not Reported
Feet to sea level:	-5.16	Note:	Not Reported
Level reading date:	1947-07-02	Feet below surface:	Not Reported
Feet to sea level:	-5.12	Note:	Not Reported
Level reading date:	1947-07-01	Feet below surface:	Not Reported
Feet to sea level:	-5.11	Note:	Not Reported
Level reading date:	1947-06-24	Feet below surface:	Not Reported
Feet to sea level:	-5.14	Note:	Not Reported
Level reading date:	1947-05-27	Feet below surface:	Not Reported
Feet to sea level:	-5.06	Note:	Not Reported
Level reading date:	1947-05-06	Feet below surface:	Not Reported
Feet to sea level:	-5.08	Note:	Not Reported
Level reading date:	1947-04-03	Feet below surface:	Not Reported
Feet to sea level:	-5.29	Note:	Not Reported
Level reading date:	1947-03-05	Feet below surface:	Not Reported
Feet to sea level:	-4.85	Note:	Not Reported

Level reading date:	1947-01-27	Feet below surface:	Not Reported
Feet to sea level:	-5.18	Note:	Not Reported
Level reading date:	1946-12-30	Feet below surface:	Not Reported
Feet to sea level:	-5.06	Note:	Not Reported
Level reading date:	1946-11-26	Feet below surface:	Not Reported
Feet to sea level:	-4.96	Note:	Not Reported
Level reading date:	1946-10-22	Feet below surface:	Not Reported
Feet to sea level:	-4.90	Note:	Not Reported
Level reading date:	1946-09-27	Feet below surface:	Not Reported
Feet to sea level:	-4.83	Note:	Not Reported
Level reading date:	1946-08-29	Feet below surface:	Not Reported
Feet to sea level:	-4.65	Note:	Not Reported
Level reading date:	1946-07-26	Feet below surface:	Not Reported
Feet to sea level:	-4.45	Note:	Not Reported
Level reading date:	1946-07-05	Feet below surface:	Not Reported
Feet to sea level:	-4.38	Note:	Not Reported
Level reading date:	1946-06-18	Feet below surface:	Not Reported
Feet to sea level:	-4.52	Note:	Not Reported
Level reading date:	1946-05-09	Feet below surface:	Not Reported
Feet to sea level:	-5.10	Note:	Not Reported
Level reading date:	1946-04-12	Feet below surface:	Not Reported
Feet to sea level:	-5.00	Note:	Not Reported
Level reading date:	1946-03-15	Feet below surface:	Not Reported
Feet to sea level:	-4.98	Note:	Not Reported
Level reading date:	1946-02-08	Feet below surface:	Not Reported
Feet to sea level:	-4.83	Note:	Not Reported
Level reading date:	1946-01-10	Feet below surface:	Not Reported
Feet to sea level:	-4.92	Note:	Not Reported
Level reading date:	1945-12-04	Feet below surface:	Not Reported
Feet to sea level:	-5.20	Note:	Not Reported
Level reading date:	1945-11-06	Feet below surface:	Not Reported
Feet to sea level:	-5.24	Note:	Not Reported
Level reading date:	1945-09-28	Feet below surface:	Not Reported
Feet to sea level:	-5.03	Note:	Not Reported
Level reading date:	1945-09-13	Feet below surface:	Not Reported
Feet to sea level:	-5.12	Note:	Not Reported
Level reading date:	1945-08-08	Feet below surface:	Not Reported
Feet to sea level:	-5.97	Note:	Not Reported
Level reading date:	1945-07-04	Feet below surface:	Not Reported
Feet to sea level:	-5.07	Note:	Not Reported
Level reading date:	1945-06-05	Feet below surface:	Not Reported
Feet to sea level:	-4.91	Note:	Not Reported

Level reading date:	1945-04-27	Feet below surface:	Not Reported
Feet to sea level:	-5.17	Note:	Not Reported
Level reading date:	1945-04-03	Feet below surface:	Not Reported
Feet to sea level:	-5.04	Note:	Not Reported
Level reading date:	1945-03-05	Feet below surface:	Not Reported
Feet to sea level:	-5.11	Note:	Not Reported
Level reading date:	1945-01-03	Feet below surface:	Not Reported
Feet to sea level:	-4.98	Note:	Not Reported
Level reading date:	1944-12-05	Feet below surface:	Not Reported
Feet to sea level:	-5.08	Note:	Not Reported
Level reading date:	1944-10-28	Feet below surface:	Not Reported
Feet to sea level:	-5.09	Note:	Not Reported
Level reading date:	1944-10-04	Feet below surface:	Not Reported
Feet to sea level:	-5.08	Note:	Not Reported
Level reading date:	1944-09-01	Feet below surface:	Not Reported
Feet to sea level:	-5.51	Note:	Not Reported
Level reading date:	1944-08-01	Feet below surface:	Not Reported
Feet to sea level:	-5.33	Note:	Not Reported
Level reading date:	1944-07-04	Feet below surface:	Not Reported
Feet to sea level:	-5.18	Note:	Not Reported
Level reading date:	1944-06-03	Feet below surface:	Not Reported
Feet to sea level:	-5.15	Note:	Not Reported
Level reading date:	1944-04-25	Feet below surface:	Not Reported
Feet to sea level:	-5.42	Note:	Not Reported
Level reading date:	1944-03-29	Feet below surface:	Not Reported
Feet to sea level:	-5.66	Note:	Not Reported
Level reading date:	1944-03-07	Feet below surface:	Not Reported
Feet to sea level:	-6.07	Note:	Not Reported
Level reading date:	1944-01-29	Feet below surface:	Not Reported
Feet to sea level:	-5.81	Note:	Not Reported
Level reading date:	1944-01-01	Feet below surface:	Not Reported
Feet to sea level:	-5.90	Note:	Not Reported
Level reading date:	1943-11-27	Feet below surface:	Not Reported
Feet to sea level:	-5.82	Note:	Not Reported
Level reading date:	1943-10-30	Feet below surface:	Not Reported
Feet to sea level:	-6.11	Note:	Not Reported
Level reading date:	1943-09-25	Feet below surface:	Not Reported
Feet to sea level:	-6.15	Note:	Not Reported
Level reading date:	1943-08-28	Feet below surface:	Not Reported
Feet to sea level:	-5.96	Note:	Not Reported
Level reading date:	1943-07-31	Feet below surface:	Not Reported
Feet to sea level:	-5.82	Note:	Not Reported

Level reading date:	1943-06-26	Feet below surface:	Not Reported
Feet to sea level:	-5.77	Note:	Not Reported
Level reading date:	1943-05-29	Feet below surface:	Not Reported
Feet to sea level:	-5.92	Note:	Not Reported
Level reading date:	1943-05-01	Feet below surface:	Not Reported
Feet to sea level:	-6.04	Note:	Not Reported
Level reading date:	1943-03-27	Feet below surface:	Not Reported
Feet to sea level:	-6.10	Note:	Not Reported
Level reading date:	1943-02-27	Feet below surface:	Not Reported
Feet to sea level:	-6.28	Note:	Not Reported
Level reading date:	1943-01-30	Feet below surface:	Not Reported
Feet to sea level:	-6.39	Note:	Not Reported
Level reading date:	1943-01-02	Feet below surface:	Not Reported
Feet to sea level:	-6.64	Note:	Not Reported
Level reading date:	1942-12-26	Feet below surface:	Not Reported
Feet to sea level:	-6.55	Note:	Not Reported
Level reading date:	1942-12-19	Feet below surface:	Not Reported
Feet to sea level:	-6.31	Note:	Not Reported
Level reading date:	1942-12-12	Feet below surface:	Not Reported
Feet to sea level:	-6.59	Note:	Not Reported
Level reading date:	1942-12-05	Feet below surface:	Not Reported
Feet to sea level:	-6.70	Note:	Not Reported
Level reading date:	1942-11-28	Feet below surface:	Not Reported
Feet to sea level:	-6.81	Note:	Not Reported
Level reading date:	1942-11-21	Feet below surface:	Not Reported
Feet to sea level:	-6.81	Note:	Not Reported
Level reading date:	1942-11-14	Feet below surface:	Not Reported
Feet to sea level:	-6.87	Note:	Not Reported
Level reading date:	1942-11-07	Feet below surface:	Not Reported
Feet to sea level:	-6.85	Note:	Not Reported
Level reading date:	1942-10-31	Feet below surface:	Not Reported
Feet to sea level:	-6.83	Note:	Not Reported
Level reading date:	1942-10-24	Feet below surface:	Not Reported
Feet to sea level:	-6.86	Note:	Not Reported
Level reading date:	1942-10-17	Feet below surface:	Not Reported
Feet to sea level:	-6.87	Note:	Not Reported
Level reading date:	1942-10-10	Feet below surface:	Not Reported
Feet to sea level:	-6.88	Note:	Not Reported
Level reading date:	1942-10-03	Feet below surface:	Not Reported
Feet to sea level:	-6.90	Note:	Not Reported
Level reading date:	1942-09-26	Feet below surface:	Not Reported
Feet to sea level:	-6.84	Note:	Not Reported

Level reading date:	1942-09-19	Feet below surface:	Not Reported
Feet to sea level:	-6.91	Note:	Not Reported
Level reading date:	1942-09-12	Feet below surface:	Not Reported
Feet to sea level:	-6.98	Note:	Not Reported
Level reading date:	1942-09-05	Feet below surface:	Not Reported
Feet to sea level:	-7.00	Note:	Not Reported
Level reading date:	1942-08-29	Feet below surface:	Not Reported
Feet to sea level:	-7.08	Note:	Not Reported
Level reading date:	1942-08-22	Feet below surface:	Not Reported
Feet to sea level:	-7.23	Note:	Not Reported
Level reading date:	1942-08-15	Feet below surface:	Not Reported
Feet to sea level:	-7.18	Note:	Not Reported
Level reading date:	1942-08-08	Feet below surface:	Not Reported
Feet to sea level:	-7.25	Note:	Not Reported
Level reading date:	1942-08-01	Feet below surface:	Not Reported
Feet to sea level:	-7.25	Note:	Not Reported
Level reading date:	1942-07-18	Feet below surface:	Not Reported
Feet to sea level:	-7.26	Note:	Not Reported
Level reading date:	1942-07-11	Feet below surface:	Not Reported
Feet to sea level:	-7.38	Note:	Not Reported
Level reading date:	1942-07-04	Feet below surface:	Not Reported
Feet to sea level:	-7.46	Note:	Not Reported
Level reading date:	1942-06-27	Feet below surface:	Not Reported
Feet to sea level:	-7.49	Note:	Not Reported
Level reading date:	1942-06-20	Feet below surface:	Not Reported
Feet to sea level:	-7.49	Note:	Not Reported
Level reading date:	1942-06-13	Feet below surface:	Not Reported
Feet to sea level:	-7.49	Note:	Not Reported
Level reading date:	1942-06-06	Feet below surface:	Not Reported
Feet to sea level:	-7.49	Note:	Not Reported
Level reading date:	1942-05-30	Feet below surface:	Not Reported
Feet to sea level:	-7.47	Note:	Not Reported
Level reading date:	1942-05-23	Feet below surface:	Not Reported
Feet to sea level:	-7.46	Note:	Not Reported
Level reading date:	1942-05-16	Feet below surface:	Not Reported
Feet to sea level:	-7.46	Note:	Not Reported
Level reading date:	1942-05-02	Feet below surface:	Not Reported
Feet to sea level:	-7.45	Note:	Not Reported
Level reading date:	1942-04-25	Feet below surface:	Not Reported
Feet to sea level:	-7.47	Note:	Not Reported
Level reading date:	1942-04-18	Feet below surface:	Not Reported
Feet to sea level:	-7.37	Note:	Not Reported

Level reading date:	1942-04-11	Feet below surface:	Not Reported
Feet to sea level:	-7.47	Note:	Not Reported
Level reading date:	1942-04-04	Feet below surface:	Not Reported
Feet to sea level:	-7.42	Note:	Not Reported
Level reading date:	1942-03-28	Feet below surface:	Not Reported
Feet to sea level:	-7.19	Note:	Not Reported
Level reading date:	1942-03-21	Feet below surface:	Not Reported
Feet to sea level:	-7.27	Note:	Not Reported
Level reading date:	1942-03-07	Feet below surface:	Not Reported
Feet to sea level:	-7.22	Note:	Not Reported
Level reading date:	1942-02-28	Feet below surface:	Not Reported
Feet to sea level:	-7.38	Note:	Not Reported
Level reading date:	1942-02-21	Feet below surface:	Not Reported
Feet to sea level:	-7.37	Note:	Not Reported
Level reading date:	1942-02-14	Feet below surface:	Not Reported
Feet to sea level:	-7.15	Note:	Not Reported
Level reading date:	1942-02-07	Feet below surface:	Not Reported
Feet to sea level:	-7.10	Note:	Not Reported
Level reading date:	1942-01-24	Feet below surface:	Not Reported
Feet to sea level:	-7.21	Note:	Not Reported
Level reading date:	1942-01-17	Feet below surface:	Not Reported
Feet to sea level:	-6.77	Note:	Not Reported
Level reading date:	1942-01-03	Feet below surface:	Not Reported
Feet to sea level:	-6.77	Note:	Not Reported
Level reading date:	1941-12-27	Feet below surface:	Not Reported
Feet to sea level:	-6.84	Note:	Not Reported
Level reading date:	1941-12-20	Feet below surface:	Not Reported
Feet to sea level:	-6.57	Note:	Not Reported
Level reading date:	1941-12-06	Feet below surface:	Not Reported
Feet to sea level:	-6.85	Note:	Not Reported
Level reading date:	1941-11-29	Feet below surface:	Not Reported
Feet to sea level:	-6.74	Note:	Not Reported
Level reading date:	1941-11-22	Feet below surface:	Not Reported
Feet to sea level:	-6.71	Note:	Not Reported
Level reading date:	1941-11-15	Feet below surface:	Not Reported
Feet to sea level:	-6.11	Note:	Not Reported
Level reading date:	1941-11-08	Feet below surface:	Not Reported
Feet to sea level:	-6.48	Note:	Not Reported
Level reading date:	1941-10-25	Feet below surface:	Not Reported
Feet to sea level:	-6.65	Note:	Not Reported
Level reading date:	1941-10-18	Feet below surface:	Not Reported
Feet to sea level:	-6.55	Note:	Not Reported

Level reading date:	1941-10-11	Feet below surface:	Not Reported
Feet to sea level:	-6.58	Note:	Not Reported
Level reading date:	1941-10-04	Feet below surface:	Not Reported
Feet to sea level:	-6.58	Note:	Not Reported
Level reading date:	1941-09-27	Feet below surface:	Not Reported
Feet to sea level:	-6.54	Note:	Not Reported
Level reading date:	1941-09-20	Feet below surface:	Not Reported
Feet to sea level:	-6.49	Note:	Not Reported
Level reading date:	1941-09-13	Feet below surface:	Not Reported
Feet to sea level:	-6.22	Note:	Not Reported
Level reading date:	1941-09-06	Feet below surface:	Not Reported
Feet to sea level:	-6.43	Note:	Not Reported
Level reading date:	1941-08-30	Feet below surface:	Not Reported
Feet to sea level:	-6.28	Note:	Not Reported
Level reading date:	1941-08-23	Feet below surface:	Not Reported
Feet to sea level:	-6.28	Note:	Not Reported
Level reading date:	1941-08-16	Feet below surface:	Not Reported
Feet to sea level:	-6.40	Note:	Not Reported
Level reading date:	1941-08-09	Feet below surface:	Not Reported
Feet to sea level:	-6.29	Note:	Not Reported
Level reading date:	1941-08-02	Feet below surface:	Not Reported
Feet to sea level:	-6.19	Note:	Not Reported
Level reading date:	1941-07-26	Feet below surface:	Not Reported
Feet to sea level:	-6.17	Note:	Not Reported
Level reading date:	1941-07-19	Feet below surface:	Not Reported
Feet to sea level:	-6.10	Note:	Not Reported
Level reading date:	1941-07-12	Feet below surface:	Not Reported
Feet to sea level:	-6.10	Note:	Not Reported
Level reading date:	1941-07-05	Feet below surface:	Not Reported
Feet to sea level:	-6.02	Note:	Not Reported
Level reading date:	1941-06-28	Feet below surface:	Not Reported
Feet to sea level:	-6.01	Note:	Not Reported
Level reading date:	1941-06-21	Feet below surface:	Not Reported
Feet to sea level:	-5.86	Note:	Not Reported
Level reading date:	1941-06-14	Feet below surface:	Not Reported
Feet to sea level:	-5.92	Note:	Not Reported
Level reading date:	1941-06-07	Feet below surface:	Not Reported
Feet to sea level:	-5.82	Note:	Not Reported
Level reading date:	1941-05-31	Feet below surface:	Not Reported
Feet to sea level:	-5.76	Note:	Not Reported
Level reading date:	1941-05-24	Feet below surface:	Not Reported
Feet to sea level:	-5.70	Note:	Not Reported

Level reading date:	1941-05-17	Feet below surface:	Not Reported
Feet to sea level:	-5.73	Note:	Not Reported
Level reading date:	1941-05-10	Feet below surface:	Not Reported
Feet to sea level:	-5.19	Note:	Not Reported
Level reading date:	1941-05-03	Feet below surface:	Not Reported
Feet to sea level:	-5.68	Note:	Not Reported
Level reading date:	1941-04-26	Feet below surface:	Not Reported
Feet to sea level:	-5.41	Note:	Not Reported
Level reading date:	1937-06-15	Feet below surface:	Not Reported
Feet to sea level:	-4.28	Note:	Not Reported
Level reading date:	1937-03-23	Feet below surface:	Not Reported
Feet to sea level:	-3.77	Note:	Not Reported
Level reading date:	1937-02-02	Feet below surface:	Not Reported
Feet to sea level:	-3.97	Note:	Not Reported
Level reading date:	1936-12-29	Feet below surface:	Not Reported
Feet to sea level:	-3.70	Note:	Not Reported
Level reading date:	1936-09-24	Feet below surface:	Not Reported
Feet to sea level:	-4.70	Note:	Not Reported
Level reading date:	1936-07-21	Feet below surface:	Not Reported
Feet to sea level:	-4.14	Note:	Not Reported
Level reading date:	1936-06-11	Feet below surface:	Not Reported
Feet to sea level:	-4.04	Note:	Not Reported
Level reading date:	1936-04-20	Feet below surface:	Not Reported
Feet to sea level:	-3.68	Note:	Not Reported
Level reading date:	1936-03-16	Feet below surface:	Not Reported
Feet to sea level:	-3.75	Note:	Not Reported
Level reading date:	1935-12-11	Feet below surface:	Not Reported
Feet to sea level:	-4.31	Note:	Not Reported
Level reading date:	1935-10-24	Feet below surface:	Not Reported
Feet to sea level:	-4.37	Note:	Not Reported
Level reading date:	1935-09-13	Feet below surface:	Not Reported
Feet to sea level:	-4.42	Note:	Not Reported
Level reading date:	1935-07-01	Feet below surface:	Not Reported
Feet to sea level:	-3.73	Note:	Not Reported
Level reading date:	1935-05-28	Feet below surface:	Not Reported
Feet to sea level:	-3.51	Note:	Not Reported
Level reading date:	1935-04-01	Feet below surface:	Not Reported
Feet to sea level:	-2.99	Note:	Not Reported
Level reading date:	1935-03-04	Feet below surface:	Not Reported
Feet to sea level:	-2.99	Note:	Not Reported
Level reading date:	1935-01-02	Feet below surface:	Not Reported
Feet to sea level:	-3.14	Note:	Not Reported

Level reading date:	1934-12-07	Feet below surface:	Not Reported
Feet to sea level:	-3.07	Note:	Not Reported
Level reading date:	1934-11-09	Feet below surface:	Not Reported
Feet to sea level:	-2.58	Note:	Not Reported
Level reading date:	1934-10-18	Feet below surface:	Not Reported
Feet to sea level:	-2.85	Note:	Not Reported
Level reading date:	1934-09-20	Feet below surface:	Not Reported
Feet to sea level:	-3.05	Note:	Not Reported
Level reading date:	1934-08-21	Feet below surface:	Not Reported
Feet to sea level:	-3.47	Note:	Not Reported
Level reading date:	1934-08-01	Feet below surface:	Not Reported
Feet to sea level:	-3.32	Note:	Not Reported
Level reading date:	1934-07-09	Feet below surface:	Not Reported
Feet to sea level:	-3.32	Note:	Not Reported
Level reading date:	1934-06-13	Feet below surface:	Not Reported
Feet to sea level:	-3.32	Note:	Not Reported
Level reading date:	1934-04-11	Feet below surface:	Not Reported
Feet to sea level:	-2.82	Note:	Not Reported
Level reading date:	1934-03-22	Feet below surface:	Not Reported
Feet to sea level:	-2.41	Note:	Not Reported
Level reading date:	1934-01-09	Feet below surface:	Not Reported
Feet to sea level:	-2.90	Note:	Not Reported
Level reading date:	1933-12-11	Feet below surface:	Not Reported
Feet to sea level:	-2.67	Note:	Not Reported
Level reading date:	1933-11-22	Feet below surface:	Not Reported
Feet to sea level:	-2.73	Note:	Not Reported
Level reading date:	1933-11-02	Feet below surface:	Not Reported
Feet to sea level:	-2.37	Note:	Not Reported
Level reading date:	1933-09-28	Feet below surface:	Not Reported
Feet to sea level:	-2.45	Note:	Not Reported
Level reading date:	1933-08-29	Feet below surface:	Not Reported
Feet to sea level:	-2.85	Note:	Not Reported
Level reading date:	1933-07-25	Feet below surface:	Not Reported
Feet to sea level:	-2.60	Note:	Not Reported
Level reading date:	1933-06-28	Feet below surface:	Not Reported
Feet to sea level:	-2.43	Note:	Not Reported
Level reading date:	1933-05-29	Feet below surface:	Not Reported
Feet to sea level:	-2.44	Note:	Not Reported
Level reading date:	1933-04-21	Feet below surface:	Not Reported
Feet to sea level:	-2.02	Note:	Not Reported

GEOCHECK® - PHYSICAL SETTING SOURCE MAP FINDINGS
RADON

AREA RADON INFORMATION

Federal EPA Radon Zone for KINGS County: 3

Note: Zone 1 indoor average level > 4 pCi/L.
: Zone 2 indoor average level >= 2 pCi/L and <= 4 pCi/L.
: Zone 3 indoor average level < 2 pCi/L.

Federal Area Radon Information for KINGS COUNTY, NY

Number of sites tested: 51

Area	Average Activity	% <4 pCi/L	% 4-20 pCi/L	% >20 pCi/L
Living Area	0.750 pCi/L	100%	0%	0%
Basement	1.370 pCi/L	88%	10%	2%

PHYSICAL SETTING SOURCE RECORDS SEARCHED

TOPOGRAPHIC INFORMATION

USGS 7.5' Digital Elevation Model (DEM)
Source: United States Geologic Survey
EDR acquired the USGS 7.5' Digital Elevation Model in 2002 and updated it in 2006. The 7.5 minute DEM corresponds to the USGS 1:24,000- and 1:25,000-scale topographic quadrangle maps. The DEM provides elevation data with consistent elevation units and projection.

Current USGS 7.5 Minute Topographic Map
Source: U.S. Geological Survey

HYDROLOGIC INFORMATION

Flood Zone Data: This data was obtained from the Federal Emergency Management Agency (FEMA). It depicts 100-year and 500-year flood zones as defined by FEMA. It includes the National Flood Hazard Layer (NFHL) which incorporates Flood Insurance Rate Map (FIRM) data and Q3 data from FEMA in areas not covered by NFHL.
Source: FEMA
Telephone: 877-336-2627
Date of Government Version: 2003, 2015

NWI: National Wetlands Inventory. This data, available in select counties across the country, was obtained by EDR in 2002, 2005 and 2010 from the U.S. Fish and Wildlife Service.

State Wetlands Data: Freshwater Wetlands
Source: Department of Environmental Conservation
Telephone: 518-402-8961

HYDROGEOLOGIC INFORMATION

AQUIFLOW^{R} Information System
Source: EDR proprietary database of groundwater flow information
EDR has developed the AQUIFLOW Information System (AIS) to provide data on the general direction of groundwater flow at specific points. EDR has reviewed reports submitted to regulatory authorities at select sites and has extracted the date of the report, hydrogeologically determined groundwater flow direction and depth to water table information.

GEOLOGIC INFORMATION

Geologic Age and Rock Stratigraphic Unit
Source: P.G. Schruben, R.E. Arndt and W.J. Bawiec, Geology of the Conterminous U.S. at 1:2,500,000 Scale - A digital representation of the 1974 P.B. King and H.M. Beikman Map, USGS Digital Data Series DDS - 11 (1994).

STATSGO: State Soil Geographic Database
Source: Department of Agriculture, Natural Resources Conservation Service (NRCS)
The U.S. Department of Agriculture's (USDA) Natural Resources Conservation Service (NRCS) leads the national Conservation Soil Survey (NCSS) and is responsible for collecting, storing, maintaining and distributing soil survey information for privately owned lands in the United States. A soil map in a soil survey is a representation of soil patterns in a landscape. Soil maps for STATSGO are compiled by generalizing more detailed (SSURGO) soil survey maps.

SSURGO: Soil Survey Geographic Database
Source: Department of Agriculture, Natural Resources Conservation Service (NRCS)
Telephone: 800-672-5559
SSURGO is the most detailed level of mapping done by the Natural Resources Conservation Service, mapping scales generally range from 1:12,000 to 1:63,360. Field mapping methods using national standards are used to construct the soil maps in the Soil Survey Geographic (SSURGO) database. SSURGO digitizing duplicates the original soil survey maps. This level of mapping is designed for use by landowners, townships and county natural resource planning and management.

PHYSICAL SETTING SOURCE RECORDS SEARCHED

LOCAL / REGIONAL WATER AGENCY RECORDS

FEDERAL WATER WELLS

PWS: Public Water Systems
Source: EPA/Office of Drinking Water
Telephone: 202-564-3750
Public Water System data from the Federal Reporting Data System. A PWS is any water system which provides water to at least 25 people for at least 60 days annually. PWSs provide water from wells, rivers and other sources.

PWS ENF: Public Water Systems Violation and Enforcement Data
Source: EPA/Office of Drinking Water
Telephone: 202-564-3750
Violation and Enforcement data for Public Water Systems from the Safe Drinking Water Information System (SDWIS) after August 1995. Prior to August 1995, the data came from the Federal Reporting Data System (FRDS).

USGS Water Wells: USGS National Water Inventory System (NWIS)
This database contains descriptive information on sites where the USGS collects or has collected data on surface water and/or groundwater. The groundwater data includes information on wells, springs, and other sources of groundwater.

STATE RECORDS

New York Public Water Wells
Source: New York Department of Health
Telephone: 518-458-6731

OTHER STATE DATABASE INFORMATION

Oil and Gas Well Database
Department of Environmental Conservation
Telephone: 518-402-8072
These files contain records, in the database, of wells that have been drilled.

RADON

State Database: NY Radon
Source: Department of Health
Telephone: 518-402-7556
Radon Test Results

Area Radon Information
Source: USGS
Telephone: 703-356-4020
The National Radon Database has been developed by the U.S. Environmental Protection Agency (USEPA) and is a compilation of the EPA/State Residential Radon Survey and the National Residential Radon Survey. The study covers the years 1986 - 1992. Where necessary data has been supplemented by information collected at private sources such as universities and research institutions.

EPA Radon Zones
Source: EPA
Telephone: 703-356-4020
Sections 307 & 309 of IRAA directed EPA to list and identify areas of U.S. with the potential for elevated indoor radon levels.

OTHER

Airport Landing Facilities: Private and public use landing facilities
Source: Federal Aviation Administration, 800-457-6656

Epicenters: World earthquake epicenters, Richter 5 or greater
Source: Department of Commerce, National Oceanic and Atmospheric Administration

Earthquake Fault Lines: The fault lines displayed on EDR's Topographic map are digitized quaternary faultlines, prepared in 1975 by the United State Geological Survey

PHYSICAL SETTING SOURCE RECORDS SEARCHED

STREET AND ADDRESS INFORMATION

© 2015 TomTom North America, Inc. All rights reserved. This material is proprietary and the subject of copyright protection and other intellectual property rights owned by or licensed to Tele Atlas North America, Inc. The use of this material is subject to the terms of a license agreement. You will be held liable for any unauthorized copying or disclosure of this material.

(/)

Request a Record

Please make your request specific so you receive the fastest service. After you submit a FOIL request you will receive a confirmation number so you can track the status of the response. The agency will notify you about how much time is required to respond to your request.

Category (optional)

Environment

Agency (required)

Department of Environmental Protection (DEP)

Request Title (required)

Note: The agency, category, and title of your request will be visible to the public. Do not enter personal information here.

Environmental records for 45 Van Sinderen Ave Brooklyn, NY

32 characters remaining

Request Description (required)

Note: The request details you write here will not be visible to the public. However, the agency may post a description of the records provided.

45 Van Sinderen Avenue (Block 1576, Lot 1)
Brooklyn, New York 11207

Dear Records Access Officer:

Pursuant to the Freedom of Information Law, please forward available records regarding

Underground/Aboveground Storage Tanks (USTs/ASTs), Spill Records, Remediation Sites, Dump Sites, Storage of Hazardous Material, Hazardous Material Activities, Asbestos, Lead Poisoning or Lead-Based Paint, Mold Growth or any other information that relates to the environmental condition regarding the above referenced property to us as soon as possible.

5000 characters remaining

Upload File (Must be less than 20 Mb)

Choose File

Clear File

Personal Information

This information will not be publicly viewable on this site. You must provide contact information so that the agency can respond to your request for records.

First Name (required)

Alexander

23 characters remaining

Last Name (required)

Singh

59 characters remaining

Email

alexander.singh@cbre.com

Alternate Contact Information

No information entered in this section will be visible to the public.

Title

Project Manager

49 characters remaining

Organization

CBRE

124 characters remaining

Phone

(914) 740-1926

Fax

(555) 555-5555

Address

Address Line 1

70 West Red Oak Lane

Address Line 2

4

City

White Plains

State

New York

Zip

10604

Submit Request

Directory of City Agencies (http://www1.nyc.gov/nyc-resources/agencies.page)

Contact NYC Government (http://www1.nyc.gov/home/contact-us.page)

City Employees (https://a127-ess.nyc.gov)

Notify NYC (http://www.nyc.gov/notifynyc)

CityStore (http://a856-citystore.nyc.gov/)

Stay Connected (http://www1.nyc.gov/connect/social-media.page)

NYC Mobile Apps (http://www1.nyc.gov/connect/applications.page)

Maps (http://www1.nyc.gov/nyc-resources/nyc-maps.page)

Resident Toolkit (http://www1.nyc.gov/nyc-resources/resident-toolkit.page)

Search

City of New York. 2016 All Rights Reserved,
NYC is a trademark and service mark of the City of New York
Privacy Policy (http://www1.nyc.gov/home/privacy-policy.page).
Terms of Use (http://www1.nyc.gov/home/terms-of-use.page).

PROPERTY CONDITION & ENVIRONMENTAL DUE-DILIGENCE

CBRE

55 West Red Oak Lane
White Plains, New York 10604
(914) 740-1926 (tel)
(914) 694-1335 (fax)
Alexander.Singh@cbre.com (email)
www.cbre.com/assessment

September 18, 2018

Records Access Officer
Department of Health and Mental Hygiene
Gotham Center
42-09 28th Street, Floor 14th, CN31
Long Island City, New York 11101
(347) 396-6088-4315 (fax)
recordsaccess@health.nyc.gov

Sent via e-mail

Re: CBRE Job No.: PC80947573-102
Freedom of Information Law Request
45 Van Sinderen Avenue (Block 1576, Lot 1)
Brooklyn, New York 11207

Dear Records Access Officer:

Pursuant to the Freedom of Information Law, please forward available records regarding Underground/Aboveground Storage Tanks (USTs/ASTs), Spill Records, Remediation Sites, Dump Sites, Storage of Hazardous Material, Hazardous Material Activities, Asbestos, Lead Poisoning or Lead-Based Paint, Mold Growth or any other information that relates to the environmental condition regarding the above referenced property to us as soon as possible.

Please let me know if there are any costs associated with this request prior to processing same. Your response can either be faxed or mailed or e-mailed to us at the fax number and/or location identified above. If you have any questions, please call me at (914) 740-1926. Thank you for your attention to this matter.

Sincerely,

Alexander Singh

Project Manager
CBRE

Menu

FOIL Request Main Page (SupportHome.aspx)

I want to...

Reference No: W041911-091818

Contact E-Mail: alexander.singh@cbre.com

Dear Alexander:

Thank you for your Freedom of Information Law (FOIL) request. Your request has been received and is being processed. Your request was received in this office on 9/18/2018 and given the reference number FOIL #**W041911-091818** for tracking purposes. You may expect the Department's response to your request no later than **10/17/2018**.

Record Requested: **45 Van Sinderen Avenue (Block 1576, Lot 1) Brooklyn, New York 11207 Dear Records Access Officer: Pursuant to the Freedom of Information Law, please forward available records regarding Underground/Aboveground Storage Tanks (USTs/ASTs), Spill Records, Remediation Sites, Dump Sites, Storage of Hazardous Material, Hazardous Material Activities, Asbestos, Lead Poisoning or Lead-Based Paint, Mold Growth or any other information that relates to the environmental condition regarding the above referenced property to us as soon as possible.**

You can monitor the progress of your request at the link below and you'll receive an email when your request has been completed. Again, thank you for using the FOIL Center.

https://mycusthelp.com/NEWYORKDEC/_rs/RequestLogin.aspx (https://mycusthelp.com/NEWYORKDEC/_rs/RequestLogin.aspx)

New York State Department of Environmental Conservation, Record Access Office

Powered by GovQA

45 Van Sinderen Avenue
45 Van Sinderen Avenue
Brooklyn, NY 11207

Inquiry Number: 5418690.5
September 11, 2018

The EDR-City Directory Abstract

Environmental Data Resources Inc

6 Armstrong Road
Shelton, CT 06484
800.352.0050
www.edrnet.com

TABLE OF CONTENTS

SECTION

Executive Summary

Findings

City Directory Images

Thank you for your business.
Please contact EDR at 1-800-352-0050
with any questions or comments.

Disclaimer - Copyright and Trademark Notice

This Report contains certain information obtained from a variety of public and other sources reasonably available to Environmental Data Resources, Inc. It cannot be concluded from this Report that coverage information for the target and surrounding properties does not exist from other sources. **NO WARRANTY EXPRESSED OR IMPLIED, IS MADE WHATSOEVER IN CONNECTION WITH THIS REPORT. ENVIRONMENTAL DATA RESOURCES, INC. SPECIFICALLY DISCLAIMS THE MAKING OF ANY SUCH WARRANTIES, INCLUDING WITHOUT LIMITATION, MERCHANTABILITY OR FITNESS FOR A PARTICULAR USE OR PURPOSE. ALL RISK IS ASSUMED BY THE USER. IN NO EVENT SHALL ENVIRONMENTAL DATA RESOURCES, INC. BE LIABLE TO ANYONE, WHETHER ARISING OUT OF ERRORS OR OMISSIONS, NEGLIGENCE, ACCIDENT OR ANY OTHER CAUSE, FOR ANY LOSS OR DAMAGE, INCLUDING, WITHOUT LIMITATION, SPECIAL, INCIDENTAL, CONSEQUENTIAL, OR EXEMPLARY DAMAGES. ANY LIABILITY ON THE PART OF ENVIRONMENTAL DATA RESOURCES, INC. IS STRICTLY LIMITED TO A REFUND OF THE AMOUNT PAID FOR THIS REPORT.** Purchaser accepts this Report "AS IS". Any analyses, estimates, ratings, environmental risk levels or risk codes provided in this Report are provided for illustrative purposes only, and are not intended to provide, nor should they be interpreted as providing any facts regarding, or prediction orforecast of, any environmental risk for any property. Only a Phase I Environmental Site Assessment performed by an environmental professional can provide information regarding the environmental risk for any property. Additionally, the information provided in this Report is not to be construed as legal advice.

Copyright 2017 by Environmental Data Resources, Inc. All rights reserved. Reproduction in any media or format, in whole or in part, of any report or map of Environmental Data Resources, Inc. or its affiliates is prohibited without prior written permission.

EDR and its logos (including Sanborn and Sanborn Map) are trademarks of Environmental Data Resources, Inc. or its affiliates. All other trademarks used herein are the property of their respective owners.

EXECUTIVE SUMMARY

DESCRIPTION

Environmental Data Resources, Inc.'s (EDR) City Directory Abstract is a screening tool designed to assist environmental professionals in evaluating potential liability on a target property resulting from past activities. EDR's City Directory Abstract includes a search and abstract of available city directory data. For each address, the directory lists the name of the corresponding occupant at five year intervals.

Business directories including city, cross reference and telephone directories were reviewed, if available, at approximately five year intervals for the years spanning 1928 through 2014. This report compiles information gathered in this review by geocoding the latitude and longitude of properties identified and gathering information about properties within 200 feet of the target property.

A summary of the information obtained is provided in the text of this report.

RECORD SOURCES

EDR's Digital Archive combines historical directory listings from sources such as Cole Information and Dun & Bradstreet. These standard sources of property information complement and enhance each other to provide a more comprehensive report.

EDR is licensed to reproduce certain City Directory works by the copyright holders of those works. The purchaser of this EDR City Directory Report may include it in report(s) delivered to a customer. Reproduction of City Directories without permission of the publisher or licensed vendor may be a violation of copyright.



RESEARCH SUMMARY

The following research sources were consulted in the preparation of this report. An "X" indicates where information was identified in the source and provided in this report.

Year	Source	TP	Adjoining	Text Abstract	Source Image
2014	EDR Digital Archive	-	X	X	-
2010	EDR Digital Archive	-	X	X	-
2005	Hill-Donnelly Corporation	-	X	X	-
2000	Cole Information Services	-	X	X	-
1997	NYNEX	-	X	X	-
	NYNEX	X	X	X	-
1992	NYNEX Informantion Resource Co.	-	X	X	-
1985	NYNEX Information Resources Company	-	X	X	-
1980	New York Telephone	-	X	X	-
1976	New York Telephone	-	X	X	-
	New York Telephone	X	X	X	-
1973	New York Telephone	-	X	X	-

EXECUTIVE SUMMARY

Year	Source	TP	Adjoining	Text Abstract	Source Image
1973	New York Telephone	X	X	X	-
1970	New York Telephone	-	X	X	-
	New York Telephone	X	X	X	-
1965	New York Telephone	-	X	X	-
	New York Telephone	X	X	X	-
1960	New York Telephone	-	X	X	-
	New York Telephone	X	X	X	-
	New York Telephone Company	-	X	X	-
	New York Telephone Company	X	X	X	-
1949	New York Telephone Company	-	X	X	-
	New York Telephone Company	X	X	X	-
1945	New York Telephone	-	X	X	-
	New York Telephone	X	X	X	-
1940	New York Telephone	-	X	X	-
	New York Telephone	X	X	X	-
1934	R. L. Polk & Co.	-	X	X	-
	R. L. Polk & Co.	X	X	X	-
1928	New York Telephone	-	X	X	-

FINDINGS

TARGET PROPERTY INFORMATION

ADDRESS

45 Van Sinderen Avenue
Brooklyn, NY 11207

FINDINGS DETAIL

Target Property research detail.

VAN SINDEREN AVE

45 VAN SINDEREN AVE

Year	Uses	Source
1997	MAJERSKI Stanley	NYNEX
1973	Amnthor Testing Instrument Co	New York Telephone
1970	Amthor Testing Instrument Co	New York Telephone
1965	Amthor Testing Instrument Co	New York Telephone
1960	Amthor Testing Instrument Co	New York Telephone Company
1949	Amthor Testing Instrument Co	New York Telephone Company
1945	Amthor Testing Instruent Co	New York Telephone
1940	Terminix Insulation Co Inc	New York Telephone
	Waldrogel Bros	New York Telephone
1934	SCHUMACHER BROS (TN: WM SCHUMACHER) ROLLED GOLD LEAF	R. L. Polk & Co.
	SCHUMACHER WM R	R. L. Polk & Co.

VAN SINDRN AVE

45 VAN SINDRN AVE

Year	Uses	Source
1976	AMTHOR TESTING INSTRUMENT CO	New York Telephone
1960	AMTHOR TESTING INSTRUMENT CO	New York Telephone

FINDINGS

ADJOINING PROPERTY DETAIL

The following Adjoining Property addresses were researched for this report. Detailed findings are provided for each address.

ATLANTIC AVE

2461 ATLANTIC AVE

Year	Uses	Source
1934	LORENZO ANTHONY STATIONER	R. L. Polk & Co.

2463 ATLANTIC AVE

Year	Uses	Source
1945	Gold Rim Trading Corp lamps	New York Telephone
1940	Central Metl Store Front Co	New York Telephone
1928	AMER BRASS & ELEC SUPLY CO	New York Telephone
	FELTMAN SAML ELEC SUPPLIES	New York Telephone

Atlantic Ave

2465 Atlantic Ave

Year	Uses	Source
2014	APEX AIRTRONICS INC	EDR Digital Archive
2010	APEX AIRTRONICS INC	EDR Digital Archive
	APEX AIRTRONICS INC	EDR Digital Archive

ATLANTIC AVE

2465 ATLANTIC AVE

Year	Uses	Source
2005	Apex Airtronics Inc	Hill-Donnelly Corporation
1970	Giacalone & Co	New York Telephone
1965	Giacalone & Co	New York Telephone
1960	Giacalone John drs contr	New York Telephone Company
	Lamp Prods Co	New York Telephone Company
	GIACALONE JOHN DRS CONTR	New York Telephone
	LAMP PRODS CO	New York Telephone
1949	Comet Pad Co Inc	New York Telephone Company
	Prim Rose Sportwr Co	New York Telephone Company
	Stu Ard Undrgrmnt Co Inc	New York Telephone Company
1940	Hotel Palace	New York Telephone

FINDINGS

Year	Uses	Source
1934	BERGER HARRY H	R. L. Polk & Co.
	FELTMAN SIMON	R. L. Polk & Co.
	WEILL ISDIORE	R. L. Polk & Co.
1928	TRIANGLE ELECTRICAL SUPPLY CO INC	New York Telephone

2467 ATLANTIC AVE

Year	Uses	Source
2000	APEX ARTRNCS INC	Cole Information Services
1997	Apex Astnics Inc	NYNEX
1992	APEX AIRTRONICS INC	NYNEX Informantion Resource Co.
1985	APEX AIRTRONICS INC	NYNEX Information Resources Company
1980	APEX AIRTRONICS INC	New York Telephone
1976	APEX AIRTRONICS INC	New York Telephone
1973	Scott Jos P airtronics	New York Telephone
	Williams Mae	New York Telephone
	Apex Airtronics Inc	New York Telephone
1970	Apex Airtronics Inc	New York Telephone
	Joshua Claudette	New York Telephone
	Scott Jos P airtronics	New York Telephone
1965	Apex Alrtronics Inc	New York Telephone
	Lundy Albert	New York Telephone
	Scott Jos P airtronics	New York Telephone
1960	APEX AIRTRONICS INC	New York Telephone
	CITY PROPERTIES INC	New York Telephone
	SCOTT JOS P AIRTRONICS	New York Telephone
	Apex Airtronics Inc	New York Telephone Company
	City Properties Inc	New York Telephone Company
	Scott Jos P airtronics	New York Telephone Company

2469 ATLANTIC AVE

Year	Uses	Source
1934	WALSH PETER C SHIP CLK H	R. L. Polk & Co.
1928	STRUTHWOLF LOUIS SPORTG GDS	New York Telephone

2471 ATLANTIC AVE

Year	Uses	Source
1965	WESTERN UNION TELEGRAPH CO	New York Telephone
	East New York	New York Telephone
1960	WESTERN TRANSPTN COINC OFC	New York Telephone

FINDINGS

Year	Uses	Source
1960	East New York	New York Telephone Company
	WESTERN UNION TELEGRAPH CO To send a Telegram Cablegram or Radiograam anytime from Dial telephsones EXCEPT COIN	New York Telephone Company
1940	Western Union Telegraph Co Branch Offices	New York Telephone
	East New York	New York Telephone
1928	WESTERN UNION TELEGRAPH CO	New York Telephone

Atlantic Ave

2473 Atlantic Ave

Year	Uses	Source
2014	LEXINGTON INN	EDR Digital Archive
2010	AMBA MATA INC	EDR Digital Archive

ATLANTIC AVE

2473 ATLANTIC AVE

Year	Uses	Source
1973	Franco Maria	New York Telephone
	Rodriguez Julia	New York Telephone
	Romero Felipe	New York Telephone
	Colon Felipe	New York Telephone
1970	Cordero Raul	New York Telephone
1965	Plaza Carmen Mrs	New York Telephone
1949	Giardiello John R	New York Telephone Company
1934	CELOMBRINO PASQUALE TOOL MKR H	R. L. Polk & Co.
	HUGHES FRANK J H	R. L. Polk & Co.
	HUGHES GRACE M CLK R	R. L. Polk & Co.
	O CONNOR WM MILK PASTEURIZER H	R. L. Polk & Co.

2475 ATLANTIC AVE

Year	Uses	Source
1973	Alze Corp plts	New York Telephone
	Lanzoil Prods	New York Telephone
1970	Lanzoil Prods	New York Telephone
	Alze Corp plts	New York Telephone
1965	Lanzoil Prods	New York Telephone
	Alze Corp plts	New York Telephone

FINDINGS

Year	Uses	Source
1960	LANZOIL PRODS	New York Telephone
	ALZE CORP PLTS	New York Telephone
	Lanzoil Prods	New York Telephone Company
	Alze Corp plts	New York Telephone Company
1949	Murbert Mfg Corp machnsts	New York Telephone Company
	Meisner Murray machnst	New York Telephone Company
1928	UNITED CIGAR STORES CO	New York Telephone

ATLANTIS AVE

2465 ATLANTIS AVE

Year	Uses	Source
1934	PALACE HOTEL	R. L. Polk & Co.

ATLNTC

2471 ATLNTC

Year	Uses	Source
1945	East New York	New York Telephone
	Western Union Telegraph Co Branch Offices	New York Telephone

ATLNTC AV DICKAUS st

2471 ATLNTC AV DICKAUS st

Year	Uses	Source
1970	East New York	New York Telephone
	Western	New York Telephone

HERKIMER

1520 HERKIMER

Year	Uses	Source
1992	CALVARY FREE WILL BAPTIST CHURCH INC	NYNEX Informantion Resource Co.
	CALVARY FREE WILL BAPTIST CHURCH INC	NYNEX Informantion Resource Co.
1985	CALVARY	NYNEX Information Resources Company

FINDINGS

HERKIMER ST

1520 HERKIMER ST

Year	Uses	Source
2005	Calvary Free Will Baptist Chr	Hill-Donnelly Corporation
	Goodwin C	Hill-Donnelly Corporation
1997	Calvary Free Will Baptist Church Inc	NYNEX
	Calvary Free Will Baptist Church Inc	NYNEX

VAN SINDEREN AV H

50 VAN SINDEREN AV H

Year	Uses	Source
1934	PIZELLA ANTHONY GRO DO	R. L. Polk & Co.

VAN SINDEREN AVE

50 VAN SINDEREN AVE

Year	Uses	Source
1973	Atlantic Cabinet Corp	New York Telephone
1970	Atlantic Cabinet Corp	New York Telephone
1965	Atlantic Cabinet Corp	New York Telephone
1960	Atlantic Cabinet Corp	New York Telephone Company
1934	PIZELLA JOS STUDENT R	R. L. Polk & Co.
	PIZELLA MARY CLK R	R. L. Polk & Co.

VAN SINDRN AVE

50 VAN SINDRN AVE

Year	Uses	Source
1960	ATLANTIC CABINET CORP	New York Telephone

FINDINGS

TARGET PROPERTY: ADDRESS NOT IDENTIFIED IN RESEARCH SOURCE

The following Target Property addresses were researched for this report, and the addresses were not identified in the research source.

Address Researched	Address Not Identified in Research Source
45 Van Sinderen Avenue	2014, 2010, 2005, 2000, 1992, 1985, 1980, 1928

ADJOINING PROPERTY: ADDRESSES NOT IDENTIFIED IN RESEARCH SOURCE

The following Adjoining Property addresses were researched for this report, and the addresses were not identified in research source.

Address Researched	Address Not Identified in Research Source
1520 HERKIMER	2014, 2010, 2005, 2000, 1997, 1980, 1976, 1973, 1970, 1965, 1960, 1949, 1945, 1940, 1934, 1928
1520 HERKIMER ST	2014, 2010, 2000, 1992, 1985, 1980, 1976, 1973, 1970, 1965, 1960, 1949, 1945, 1940, 1934, 1928
2461 ATLANTIC AVE	2014, 2010, 2005, 2000, 1997, 1992, 1985, 1980, 1976, 1973, 1970, 1965, 1960, 1949, 1945, 1940, 1928
2463 ATLANTIC AVE	2014, 2010, 2005, 2000, 1997, 1992, 1985, 1980, 1976, 1973, 1970, 1965, 1960, 1949, 1934
2465 ATLANTIC AVE	2014, 2010, 2000, 1997, 1992, 1985, 1980, 1976, 1973, 1945
2465 Atlantic Ave	2005, 2000, 1997, 1992, 1985, 1980, 1976, 1973, 1970, 1965, 1960, 1949, 1945, 1940, 1934, 1928
2465 ATLANTIS AVE	2014, 2010, 2005, 2000, 1997, 1992, 1985, 1980, 1976, 1973, 1970, 1965, 1960, 1949, 1945, 1940, 1928
2467 ATLANTIC AVE	2014, 2010, 2005, 1949, 1945, 1940, 1934, 1928
2469 ATLANTIC AVE	2014, 2010, 2005, 2000, 1997, 1992, 1985, 1980, 1976, 1973, 1970, 1965, 1960, 1949, 1945, 1940
2471 ATLANTIC AVE	2014, 2010, 2005, 2000, 1997, 1992, 1985, 1980, 1976, 1973, 1970, 1949, 1945, 1934
2471 ATLNTC	2014, 2010, 2005, 2000, 1997, 1992, 1985, 1980, 1976, 1973, 1970, 1965, 1960, 1949, 1940, 1934, 1928
2471 ATLNTC AV DICKAUS st	2014, 2010, 2005, 2000, 1997, 1992, 1985, 1980, 1976, 1973, 1965, 1960, 1949, 1945, 1940, 1934, 1928
2473 ATLANTIC AVE	2014, 2010, 2005, 2000, 1997, 1992, 1985, 1980, 1976, 1960, 1945, 1940, 1928
2473 Atlantic Ave	2005, 2000, 1997, 1992, 1985, 1980, 1976, 1973, 1970, 1965, 1960, 1949, 1945, 1940, 1934, 1928
2475 ATLANTIC AVE	2014, 2010, 2005, 2000, 1997, 1992, 1985, 1980, 1976, 1945, 1940, 1934
50 VAN SINDEREN AV H	2014, 2010, 2005, 2000, 1997, 1992, 1985, 1980, 1976, 1973, 1970, 1965, 1960, 1949, 1945, 1940, 1928
50 VAN SINDEREN AVE	2014, 2010, 2005, 2000, 1997, 1992, 1985, 1980, 1976, 1949, 1945, 1940, 1928
50 VAN SINDRN AVE	2014, 2010, 2005, 2000, 1997, 1992, 1985, 1980, 1976, 1973, 1970, 1965, 1949, 1945, 1940, 1934, 1928

Alexander M. Singh

Environmental Property Condition Assessor, White Plains

CBRE

T + (914) 740-1926
M +(914) 309-8458
alexander.singh@cbre.com

70 West Red Oak Lane
White Plains, New York 10604

Experience

Mr. Singh has several years of experience on projects throughout the country in the environmental assessment and consulting industry. He has conducted Environmental Site Assessments (ESAs) for a wide range of local and national clients including banks, agency lenders, investment banks, property development companies and individual owners. The properties he has evaluated have included multifamily residential, commercial retail, office, industrial and undeveloped vacant land.

Mr. Singh has provided hundreds of Environmental Site Assessments in accordance with ASTM Standards and other client specific scopes of work. His environmental background includes detailed understanding of the risks associated with hazardous and regulated material storage, use, generation and disposal, aboveground and underground storage tanks (ASTs/USTs), polychlorinated biphenyls (PCBs), asbestos-containing materials (ACM), lead-based paint (LBP), mold and other regulated substances.

Other skills include data collection from municipal, state, federal, and general research sources; ability to extract site pertinent data from various environmental reports/facility records; and preparation and documentation of due diligence reports.

Professional Affiliations / Accreditations

- Certified Asbestos Inspector #14-15334
- Regulatory Training in Underground Storage Tanks (Rutgers University)

Education

- Marist College, Poughkeepsie, New York
  - Bachelor of Science in Environmental Science and Policy

Jeremy Okrasinski

Environmental Site Assessment Director, Fredericksburg, VA



M 703 225 8563
jeremiah.okrasinski@cbre.com

Fredericksburg, VA

Experience

Mr. Okrasinski is an Environmental Professional (EP) with more than 18 years of experience as an environmental consultant. Mr. Okrasinski as a Director (Environmental Site Assessment Division) in CBRE's – **Assessment & Consulting Services – East Coast Region; more specifically, the Washington, D.C. region. He has in depth knowledge of regulatory guidelines and compliance requirements with the USEPA, ASTM and numerous local government agencies throughout the country. He has reviewed/managed over 3,000 Phase I Environmental Site Assessments (ESAs), and performed over 1,000 Phase I ESAs on various types of real estate to include commercial office and retail, multifamily residential, and industrial and light industrial developments. In addition, he conducts third party reviews, government agency file reviews and asbestos and lead-based paint surveys as well as designs Operations & Maintenance O&M programs for same.**

Mr. Okrasinski's environmental experience extends from the initial Phase I Environmental Site **Assessment through P**hase II Investigations. Mr. Okrasinski's **approach focuses on maximizing research and technical resources for early resolution of potential environmental issues before moving into the next phase. He has been responsible for the rapid development of practical alternatives to address open environmental issues on due diligence studies.**

Professional Affiliations / Accreditations

- **Leadership in Energy & Environmental Design (LEED) Accredited Professional (AP)**
- **AHERA Certified Asbestos Inspector**

Education

- **East Carolina University**
  - **B.S. Geology**

PHASE I ENVIRONMENTAL SITE ASSESSMENT

2465 Atlantic Avenue
Brooklyn, New York 11207
CBRE Project No.: PC80947573-101

Prepared For:
Metropolitan Commercial Bank

www.cbre.com/Assessment

CBRE



ASSESSMENT & CONSULTING SERVICES

55 West Red Oak Lane
White Plains, New York 10604
914.694.9600 Tel
914.694.1335 Fax

September 26, 2018

Ms. Rita Sirota
AVP, Credit Administration
Metropolitan Commercial Bank
99 Park Avenue, 4th Floor
New York, New York 10016
(212) 365-6731 (tel)
rsirota@MetropolitanBankNY.com

Re: Phase I Environmental Site Assessment
2465 Atlantic Avenue
Brooklyn, New York 11207
CBRE Project No.: PC80947573-101

Dear Ms. Sirota:

CBRE, Inc., a Delaware corporation ("CBRE") is pleased to submit this copy of our Phase I Environmental Site Assessment on the above-referenced property. The report was prepared solely for the use of Metropolitan Commercial Bank and any party specifically referenced in Section 2.1. No other party shall use or rely on this report or the findings herein, without the prior written consent of CBRE.

I declare that, to the best of my professional knowledge and belief, I meet the definition of *environmental professional* as defined in § 312.10 of 40 CFR 312 and I have the specific qualifications based on education, training, and experience to assess a *property* of the nature, history, and setting of the *subject property*. I have developed and performed the all appropriate inquiries in conformance with the standards and practices set forth in 40 CFR Part 312.

Please contact the undersigned at (703) 225-8563 or by email at jeremiah.okrasinski@cbre.com should you have any questions.

Sincerely,

CBRE, Inc. – ASSESSMENT AND CONSULTING SERVICES

Alex Singh
Environmental Professional

Jeremy Okrasinski, LEED AP
Director, Project Management

Table of Contents

Cover Sheet
Transmittal Letter

1.0 EXECUTIVE SUMMARY 1
2.0 INTRODUCTION 4
3.0 SALIENT ASSIGNMENT INFORMATION 10
4.0 SITE DESCRIPTION 11
5.0 HISTORICAL USE 16
6.0 REGULATORY REVIEW 21
7.0 SITE RECONNAISSANCE 36
8.0 INTERVIEWS 41
9.0 VAPOR ENCROACHMENT SCREENING 45
10.0 FINDINGS, CONCLUSIONS AND RECOMMENDATIONS 47
11.0 LIMITING CONDITIONS 49

APPENDICES

Photographs ..... A
Pre-Survey Questionnaire ..... B
Maps and/or Historical Aerial Photographs C
Computerized Environmental Report ..... D
Correspondence and Supporting Documents ..... E
City Directory Abstract ..... F
Personnel Qualifications ..... G

This report documents CBRE's findings from our Phase I Environmental Site Assessment on the property located at 2465 Atlantic Avenue, Brooklyn, New York (the "Subject"). The property, which is situated in an urban area characterized by light industrial and residential development, consists of a 0.06-acre parcel improved with an approximately 110-year-old (built circa 1908), vacant three-story loft building.

Prior to the construction of the existing improvements, the Subject property was developed with a two-story commercial building used as part of the Thatford & Ackerman Coal and Lumber Yard since at least 1888. Prior to that, the Subject was vacant land. The current building was constructed circa 1908 and was used as a hotel, an electrical supply company, a clothing manufacturer, a lamp manufacturer and a radio and telecom manufacturer throughout the years since its construction.

The purpose of this Phase I Environmental Site Assessment was to assess existing site conditions and render an opinion as to the identified or potential presence of recognized environmental conditions in connection with the property within the scope and limitations of ASTM International's Standard Practice for Environmental Site Assessments: Phase I Environmental Site Assessment Process E 1527-13 and the limitations identified herein. Exceptions to or deletions from the scope of work are described in Section 2.0.

Findings, Opinions and Conclusions

The term Recognized Environmental Conditions (RECs) is defined by ASTM Standard E 1527-13 as "...the presence or likely presence of any hazardous substances or petroleum products in, on, or at a property: (1) due to release to the environment; (2) under conditions indicative of a release to the environment; or (3) under conditions that pose a material threat of a future release to the environment. This assessment has revealed no evidence of recognized environmental conditions (RECs) in connection with the Subject except for the following:

- The Subject was formerly occupied by APEX Airtronics, Inc., a manufacturer of radio and telecom equipment. Historical research indicates that this company was founded in 1948 and occupied the Subject until 2014. The Subject is currently listed as a Resource Conservation and Recovery Act (RCRA) Non-Generator under US Environmental Protection Agency (EPA) ID NYD001284439 as of 2007 however, was historically a Small Quantity Generator (SQG) of hazardous waste in 1999 and a Large Quantity Generator (LQG) in 1980 for the production of spent non-halogenated solvents including xylene, acetone, ethyl acetate, ethyl benzene, ethyl ether, methyl isobutyl ketone, n-butyl alcohol, cyclohexanone, and methanol;

toluene, methyl ethyl ketone, carbon disulfide, isobutanol, pyridine, benzene, 2-ethoxyethanol, and 2-nitropropane.

It appears that the property has experienced at least 60 years of industrial usage and would not necessarily be considered "pristine." Given that much of the operations at the property occurred during a period with little or no environmental regulations concerning the storage, handling, use or disposal of hazardous substances, CBRE considers the historical usage of the property a REC.

A Controlled Recognized Environmental Condition *(CREC)* as defined by ASTM Standard E 1527-13 refers to a REC resulting from a past release of hazardous substances or petroleum products that has been addressed to the satisfaction of the applicable regulatory authority, with hazardous substances or petroleum products allowed to remain in place subject to the implementation of required controls. CBRE did not identify CRECs in connection with the Subject.

An historical recognized environmental condition (HREC) refers to an environmental condition which would have been considered a REC in the past, but which is no longer considered a REC based on subsequent assessment and/or remediation of any contaminants to below the most restrictive (generally residential) cleanup target concentrations or regulatory closure with no formal or implied restricted uses. CBRE did not identify HRECs in connection with the Subject.

No significant data gaps were identified that would affect the ability of the environmental professional to identify RECs at the Subject.

The ASTM Standard was designed solely to meet the requirements of the USEPA's All Appropriate Inquiries (AAI) to permit the potential purchaser to satisfy one of the requirements to qualify for the innocent landowner, contiguous property owner, or bona fide prospective purchaser limitations on CERCLA liability, but recognizes that a User may choose to evaluate other business environmental risks (BERs). The investigation has revealed no BERs associated with the standard ASTM scope considerations except for the following:

- The Subject is served by a 550-gallon No. 2 fuel oil AST that was reportedly installed in 1956 and has been converted to non-regulated use. The tank, which is provided with secondary containment, appeared to be in good condition and void of obvious leaks. The secondary containment structure appears to be in good condition, void of breaches. The associated fill port and vent pipe are located at the exterior of the building along Van Sinderen Avenue. The AST is encased in concrete with weep wholes which is now technically considered by the NYSDEC to be an underground storage tank (UST). Based on the observed site conditions, this

tank is not considered a REC; however, given the age of the tank, it is considered a BER.

At the request of Client, CBRE conducted a preliminary evaluation for asbestos-containing material (ACM), radon, lead-based paint (LBP), drinking water quality, mold and wetlands which are ASTM Non-Scope Considerations. This investigation has revealed no business environmental risks relating to these ASTM Non-Scope Considerations in connection with the Subject expect for the following:

- Based on the age of the site improvements, the potential use of ACMs exists. No friable suspect ACM was identified in readily accessible areas. However, the non-friable plasters, built-up roofing system, caulking, and mastics may contain asbestos. Note, additional suspect ACMs may exist in inaccessible locations such as behind walls, above ceilings, and beneath visible flooring. Since these non-friable materials are in good condition and the potential for fiber release is low, no further action is recommended at this time, other than maintaining the materials in good condition under an Asbestos Operations and Maintenance (O&M) Program. However, in the event that building maintenance, renovation, or demolition activities require the removal or disturbance of the suspect ACM, CBRE recommends that they be characterized for asbestos by a material specific reliable method for detecting asbestos. All activities involving ACM should be conducted in accordance with governmental regulations.

- Since the Subject was constructed prior to the Consumer Product Safety Commission's 1978 ban on the sale of LBP to consumers and the use of LBP in residences, there is a potential that LBP may have been applied at the Subject. Testing would be required in order to determine whether LBP exists. Painted surfaces observed were in good condition with no excessive peeling or flaking. No further action is recommended at this time other than maintaining the suspect LBP in good condition under a LBP O&M Program. All activities involving LBP should be conducted in accordance with HUD guidelines, the USEPA's Lead-Based Paint Renovation, Repair and Painting Program Rule as well as the OSHA Lead in Construction (CFR Part 1926.62) and EPA Renovate Right regulations and RCRA guidelines.

2.1 General

CBRE was retained by Metropolitan Commercial Bank ("Client" or "User") to prepare a Phase I Environmental Site Assessment, in conformance with ASTM International's Standard Practice for Environmental Site Assessments: Phase I Environmental Site Assessment Process E 1527-13 on the Subject in accordance with our Agreement dated September 5, 2018.

2.2 Purpose and Scope

2.2.1 Purpose

The purpose of this report is to identify Recognized Environmental Conditions in connection with the property, using the methodology recommended by ASTM International in order for a user to satisfy one of the requirements to qualify for the innocent landowner, contiguous property owner, or bona fide prospective purchaser defenses to CERCLA liability and/or to help understand potential environmental conditions that could materially impact the operation of the business associated with the Subject. Specifically, this methodology is referred to as *Standard Practice for Environmental Site Assessments: Phase I Environmental Site Assessment Process* Designation: E 1527-13.

The term Recognized Environmental Conditions (RECs) is defined by ASTM Standard E 1527-13 as "...the presence or likely presence of any hazardous substances or petroleum products in, on, or at a property: (1) due to release to the environment; (2) under conditions indicative of a release to the environment; or (3) under conditions that pose a material threat of a future release to the environment. De minimis conditions are not recognized environmental conditions."

The term Controlled Recognized Environmental Condition *(CREC)* as defined by ASTM Standard E 1527-13 refers to a REC resulting from a past release of hazardous substances or petroleum products that has been addressed to the satisfaction of the applicable regulatory authority, with hazardous substances or petroleum products allowed to remain in place subject to the implementation of required controls.

The term Historical Recognized Environmental Condition *(HREC)* as defined by ASTM Standard E 1527-13 refers to a past release of any hazardous substances or petroleum products that has occurred in

connection with the property and has been addressed to the satisfaction of the applicable regulatory authority or meeting unrestricted use criteria established by a regulatory authority, without subjecting the property to any required controls.

The term business environmental risk (BER) as defined by ASTM Standard E 1527-13 refers to a risk which can have a material environmental or environmentally-driven impact on the business associated with the current or planned use of a parcel of commercial real estate, not necessarily limited to those environmental issues required to be investigated per the ASTM standard.

2.2.2 Scope

In general, the scope of this assessment consisted of reviewing readily available information and environmental data relating to the property; interviewing readily available persons knowledgeable about the site; reviewing readily available maps, aerial photographs and records maintained by federal, state, and local regulatory agencies; and conducting a site visit.

Of importance, the client is advised that federal, state, and local laws may impose environmental assessment obligations beyond the scope of this practice. Client is also notified that there are likely to be other legal obligations with regard to hazardous substances or petroleum products discovered on the Subject that are not addressed in this practice and that may pose risks of civil and/or criminal sanctions for non-compliance.

The specific scope of this assignment included the following:

2.2.2.1 Performing a site reconnaissance to characterize on-site conditions and assess the site's location with respect to surrounding property uses and natural surface features. In addition, CBRE conducted a reconnaissance of the surrounding roads and readily accessible adjacent properties to identify obvious potential environmental conditions on neighboring properties. Photographs taken as part of the site reconnaissance are provided in Appendix A.

The site visit was conducted on September 13, 2018, by Alex Singh representing CBRE. The site was represented by Mr.

Moshe Simpson, the Property Owner. It was overcast and the temperature was approximately 85° F at the time of our site survey. CBRE conducted the site reconnaissance in a systematic manner focusing initially on the exterior, which was surveyed in a grid pattern. CBRE also surveyed a representative sampling of the interior spaces in a systematic manner.

2.2.2.2 Interviewing persons familiar with the property to obtain information on present and previous on-site activities potentially resulting in the environmental degradation of the site or adjoining properties. A Pre-Survey Questionnaire to be filled out and returned to CBRE by someone knowledgeable about the site was provided to the Site Contact. A blank copy of the Pre-Survey Questionnaire is provided in Appendix B.

The following table presents a summary of the individuals contacted or to whom requests for documentation were made as part of this assessment:

Name	Affiliation	Telephone No.
Building Information System (BIS)	New York City Department of Buildings	(212) 312-8062
Ms. Brenda Farrow	New York City Department of Environmental Protection	(718) 595-3448
Mr. Fawzy Abelsadek	New York State Department of Environmental Conservation	(718) 482-4949
Ms. Rena Bryant	New York City Health Department	(212) 788-5013
Moshe Simpson	Property Owner	(718) 983-7810

2.2.2.3 If provided, reviewing of information such as previously prepared appraisals, building plans and specifications, and environmental reports.

2.2.2.4 Reviewing readily available historical documents, such as topographic maps, aerial photographs, city directories, Sanborn Fire Insurance Maps and atlases, to identify previous activities on and in the vicinity of the Subject. Copies of these documents are included in the Appendices.

2.2.2.5 Reviewing readily available environmental databases maintained by federal, state, and local agencies within the approximate minimum search distances as described within the Regulatory Review Section 6.0 of this report. A copy of the Computerized Environmental Report can be referenced in Appendix D.

2.2.2.6 Conducting a "Tier I" (non-intrusive) Vapor Encroachment Screening (VES) on the Subject in accordance with the methodology set forth in ASTM E 2600-15 "*Standard Guide for Vapor Encroachment Screening on Property Involved in Real Estate Transactions*". During the VES, the Area of Concern (AOC) was minimized using the methodology taught in the ASTM Screening for Vapor Encroachment onto Property Involved in Real Estate Transactions Training Course.

2.2.2.7 Conducting a visual survey of readily accessible common areas to identify the presence of the most obvious and common types of suspect asbestos containing materials (ACM). The basis for "suspect" determination is taken from the materials listed in Appendix G of the United States Environmental Protection Agency (USEPA) publication Managing Asbestos in Place (also known as the Green Book). All building materials listed within Appendix G of the Green Book are considered to be suspect ACMs at the Subject. This screening is not intended to be used for demolition, abatement, renovation, or repair work.

THIS LIMITED SURVEY IS NOT TO BE CONSTRUED AS A COMPREHENSIVE ASBESTOS SURVEY, WHICH OFTEN ENTAILS DESTRUCTIVE TESTING OR THE SURVEY OF AREAS BEHIND WALLS, ABOVE CEILINGS, IN TENANT SPACES AND IN OTHER TYPICALLY INACCESSIBLE AREAS. MOREOVER, CBRE DOES NOT WARRANT THAT ALL ACMs AT THE SUBJECT HAVE BEEN IDENTIFIED.

2.2.2.8 Reviewing published radon occurrence maps to determine whether the site is located in an area with a propensity for elevated radon concentrations.

2.2.2.9 An analysis of mold and/or mold issues was beyond the scope of this report.

2.2.2.10 Assessing the age of the Subject to determine whether it is predisposed to contain lead-based paint. During our walkthrough survey, CBRE noted the condition of the paint observed. Note, a compliance audit for lead paint was not conducted. NOTWITHSTANDING, THIS SCAN FOR LEAD-BASED PAINT SHOULD NOT BE CONSTRUED AS AN IN-DEPTH LEAD-BASED PAINT SURVEY.

2.2.2.11 Testing, if any, was designed solely to meet the requirements of the client's scope of work, not to meet any local, State or Federal regulations and shall not be utilized as such.

2.3 Data Gaps

According to § 3.2.21 of ASTM Standard E 1527-13, a data gap is a lack of or inability to obtain information required by the ASTM Standard despite good faith efforts to gather same. Data gaps may result from incompleteness in any of the activities required by the ASTM Standard. The following data gaps occurred in connection with this report:

Data Gap	Explanation	Significance of Gap
Site History	History not conducted back to a time when the site was undeveloped land (See § 5)	Low - not likely to alter Report's conclusions due to CBRE's search of standard historical sources of information such as historic topographic maps, city directory abstracts, Sanborn Fire Insurance Maps, and interviews with knowledgeable individuals who were familiar with the property.
Site History	Site history not conducted in 5-year intervals (See § 5)	Low - not likely to alter Report's conclusions due to CBRE's search of standard historical sources of information such as historic topographic maps, city directory abstracts, Sanborn Fire Insurance Maps, and interviews with knowledgeable individuals who were familiar with the property.
User Interview	AAI User Questionnaire not returned to CBRE	Low - not likely to alter Report's conclusions

Data Gap	Explanation	Significance of Gap
Former Owner or Operator Interview	Unable to interview former site owner or operator due to inability locate	Low - not likely to alter Report's conclusions
Governmental Records	FOIAs not returned (See § 8.6)	Unknown - However, if receipt of FOIAs alters the Report's conclusion, the client will be notified

Salient Assignment Information	
Project No.:	PC80947573-101
Project Name:	2465 Atlantic Avenue
Street Address:	2465 Atlantic Avenue 65 Van Sinderen Avenue
City, State and Zip:	Brooklyn, New York 11207
Primary Use:	Vacant Loft Building
Year Built and Age of Improvements:	Circa 1908; Approximately 110 Years-Old
Site Area:	0.06-Acre
Building Size:	9,000 SFG
Number of Buildings:	One

4.1 Property Location

The Subject is located at 2465 Atlantic Avenue in the Borough of Brooklyn, Kings County, New York City, New York and is identified on local tax maps as Block 1576, Lot 34. More specifically, the Subject is located at the northwest corner of the intersection of Atlantic Avenue and Van Sinderen Avenue. Please refer to the Site Plan and maps provided within Appendix C.

4.2 Surrounding Land Use

The Subject is located in an urban setting characterized by light industrial and residential development. The following is a tabulation of surrounding property usage:

Direction	Adjacent Properties	Surrounding Properties
North	Along Van Sinderen Avenue is a warehouse building and attached yard (45 Van Sinderen Avenue).	Church, light industrial and transportation property farther north.
South	Across Atlantic Avenue is a Long Island Railroad train station.	Transportation properties, light industrial development and parking lots farther south.
East	Along Atlantic Avenue is a hotel building (2467 to 2473 Atlantic Avenue).	Light industrial and commercial development farther east.
West	Across Van Sinderen Avenue is a parking lot and to the northwest is a light industrial building (38-56 Van Sinderen Avenue).	Light industrial and residential development farther west.

4.3 Physical Site Setting

4.3.1 Size and Shape of Parcel

The parcel is rectangular in shape and 0.06-acres in size.

4.3.2 Topography

The Subject is essentially level and at the same approximate topographic gradient as the surrounding properties. The topography of the area is best described as level. According to the United States Geological Survey (USGS) *Brooklyn, N.Y.* 7.5 Minute

Series topographic map, the Subject's topographic elevation is approximately 68' above mean sea level (msl).

4.3.3 Surface Waters and Wetlands

Surface Waters

There are no surface water bodies or streams on or adjacent to the Subject. The closest open surface water to the Subject is the Pond at Highland Park, which is located approximately 0.5 mile to the northeast.

Wetlands

CBRE reviewed a wetlands map of the Subject area prepared using the US Department of the Interior, Fish and Wildlife Service's Internet Wetland Interactive Mapper. The source material used to produce the National Wetlands Inventory digital data for these maps was prepared primarily by stereoscopic analysis of high altitude aerial photographs. Based on this review, CBRE did not identify any federally regulated wetlands on the Subject. Additionally, CBRE did not observe vegetation characteristic of wetlands on-site.

4.3.4 Soils, Geology and Groundwater

Soils

The soils at the Subject are classified as Urban Land. Urban Land complex are those soils in which the soil's original structure and content have been so altered by human activities it has lost its original characteristics and is thus unidentifiable.

Geology

According to a report titled "Potentiometric Surface of the Water Table, Magothy and Lloyd Aquifer on Long Island, New York in 1984, Water Resources Investigation Report 86--4189 and published by USGS in 1987, the subsurface geology in the vicinity of the Subject consists of the Upper Glacial Deposits, Gardiners Clay, Jameco Gravel, the Raritan formation, and bedrock.

The unconsolidated Upper Glacial layer, deposited during the Pleistocene, extends to a depth of 175' below grade surface (bgs) and consists of glacial outwash deposits composed of sands and gravel. The permeability of this unit is moderate to high.

The Upper Glacial deposits are underlain by Gardiners Clay consisting of clay, silt, and a few layers of sand. Also deposited during Pleistocene, the Gardiners Clay extends to a depth of 200' below sea level (bsl). The permeability of this unit is very low, so it constitutes a confining unit for the underlying aquifer.

The Gardiners Clay is underlain by the Jameco Gravel unit consisting primarily of sand and gravel with a few layers of clay and silt. This unit extends to a depth of 250' bsl and is moderately to highly permeable.

The Jameco Gravel is underlain by the Raritan formation consisting of the Raritan Confining Unit and the Lloyd Sand Member, deposited during the Cretaceous Period. The Raritan Confining Unit extends to a depth of 300' bsl and is composed of clay (solid and silty), with a few lenses and layers of sand, lignite, and pyrite. The permeability of this unit is very poor. The Lloyd Sand Member extends to a depth of 400' bsl and is composed of sand and gravel within a clayey matrix. The permeability of this layer is poor to moderate.

Underlying the Raritan formation is bedrock. Paleozoic and Precambrian in age, the bedrock consists of metamorphic and metaigneous rocks (muscovite and biotic schist, gneiss and metagranites). The bedrock is poorly permeable to virtually impregnable and constitutes the lower boundary of groundwater reservoir.

Groundwater

Under natural, undisturbed conditions, shallow groundwater flow generally follows the topography of the land surface and on this basis, the topography suggests that groundwater flow across the Subject is in a southerly to southeasterly direction. However, localized conditions can alter flow direction and thus the presumed flow may not coincide with the actual in the Subject area.

4.4 Site Improvements

4.4.1 Utilities

The Subject is served with the following utilities:

Water:	New York City Department of Environmental Protection (NYCDEP)
Sanitary Sewer:	NYCDEP
Storm Sewer:	NYCDEP
Electric:	Consolidated Edison (Con Ed)
Natural Gas:	National Grid

Potable water is provided to the Subject via underground tunnels and pipes by the City of New York, which derives it from surface reservoirs in the Croton, Catskill, and Delaware watersheds.

Stormwater runoff collected by roof drains is discharged into the municipal stormwater management system.

4.4.2 Building Description

The Subject is improved with an approximately 110-year-old (built circa 1908) three-story vacant loft building. The building has a cellar featuring stone rubble walls with a superstructure of wood frame and masonry construction. Exterior walls feature brick siding. The flat roof is covered with a smooth-surface built-up roofing system.

Interior finishes include floor coverings of ceramic tile and hardwood; walls of painted gypsumboard and painted plaster and ceilings typically consist of drywall covered with glued-on tiles.

Heating is provided by ceiling suspended oil-fired units and an oil-fired boiler. The Subject is without a central air conditioning system. The Subject is not provided with vertical transportation systems.

4.5 Current Property Use

The Subject is developed with a vacant loft building. Based on the operations currently conducted at the Subject, significant quantities of hazardous waste are

not generated. The current on-site activities are not suspected to have degraded the environmental quality of the subject site.

4.6 Environmental Permits

The following environmental permits have been issued or are required at the Subject:

Petroleum Bulk Storage (PBS) Registration: The Subject is registered with the New York State Department of Environmental Conservation (NYSDEC) as a PBS tank site under PBS No. 2-611061 for the presence of a 550-gallon No. 2 fuel oil aboveground storage tank (AST) that was reportedly installed in 1956 and has been converted to non-regulated use. The AST is encased in concrete with weep wholes which is now technically considered by the NYSDEC to be an underground storage tank (UST).

4.7 Plans and Specifications

Neither building drawings nor specifications were provided for our review.

5.1 Historical Summary

Prior to the construction of the existing improvements, the Subject property was developed with a two-story commercial building used as part of the Thatford & Ackerman Coal and Lumber Yard since at least 1888. Prior to that, the Subject was vacant land. The current building was constructed circa 1908 and was used as a hotel, an electrical supply company, a clothing manufacturer, a lamp manufacturer and a radio and telecom manufacturer throughout the years since its construction.

5.2 Topographic Maps

CBRE reviewed historic USGS *Brooklyn, N.Y.* 7.5 Minute Series topographic maps of the Subject area provided by EDR dated 2013. The topographic map only depicts contours, roadways, waterbodies, and the locations of schools. Individual structures are not depicted.

5.3 Historical Maps

Sanborn Fire Insurance Maps (Sanborn Maps)

CBRE had a search conducted for Sanborn Maps, which reference the Subject. The findings of this review are summarized below:

Year	Subject Property	Adjacent and Surrounding Properties
1887	The Subject is either vacant land or not depicted on the Sanborn Map.	Adjacent and surrounding properties are either vacant land or not depicted on the Sanborn Map. The Long Island Railroad is located farther to the south.
1888	The Subject is improved with a single and two-story commercial building used as part of the Thatford and Ackerman Coal and Lumber Yard.	Adjacent properties to the north, south and east are improved with small buildings associated with the Thatford and Ackerman Coal and Lumber Yard. The west adjacent properties across Van Sinderen Avenue are improved with stores and vacant lots.

Year	Subject Property	Adjacent and Surrounding Properties
1908 1928	The Subject is developed with the current three-story commercial/loft building.	The north adjacent property is labeled as coal and wood storage building. There is a railroad station and railroad tracks to the south and southwest. The east adjacent properties are improved with stores. The remainder of the surrounding area appears similar to the previous Sanborn Map reviewed.
1932 1950	The Subject building appears similar to the previous Sanborn Map reviewed and is now labeled as part of the Palace Hotel.	The north adjacent property is developed with a two-story building labeled as rolled gold manufacturing. The east adjacent properties improved with buildings associated with the Palace Hotel as well as a yard associated with the B.M.T Tracks iron works facility. The remainder of the surrounding area appears similar to the previous Sanborn Map reviewed.
1951	The Subject appears similar to the previous Sanborn Map reviewed and is labeled as a clothing manufacturer.	The north adjacent building is labeled as an instrument testing facility. The south adjacent property is developed with the overhead Long Island Railroad line. The east adjacent Palace Hotel building is labeled as vacant. There is a parking lot to the northwest. The remainder of the surrounding area appears similar to the previous Sanborn Map reviewed.
1963 1965 1966 1977	The Subject appears similar to the previous Sanborn Map reviewed and is labeled as a loft.	The east adjacent building is labeled as manufacturing with dwellings. The west adjacent property has been razed of prior developments and appears vacant. The remainder of the surrounding area appears similar to the previous Sanborn Map reviewed.
1978- 1981	The Subject appears similar to the previous Sanborn Map reviewed.	The east adjacent property and west adjacent properties have been razed of prior developments and appear vacant. There is a commercial building to the northeast labeled as part of a steel cabinet manufacturer. The remainder of the surrounding area appears similar to the previous Sanborn Map reviewed.
1982 1983 1986	The Subject appears similar to the previous Sanborn Map reviewed.	There are overhead railroad tracks farther to the east. The remainder of the surrounding area appears similar to the previous Sanborn Map reviewed.

Year	Subject Property	Adjacent and Surrounding Properties
1987-1989 1991-1996 2001-2006	The Subject appears similar to the previous Sanborn Map reviewed.	Properties to the east have been razed of prior developments and appear vacant. The remainder of the surrounding area appears similar to the previous Sanborn Map reviewed.
2007	The Subject appears similar to the previous Sanborn Map reviewed.	A commercial building has been developed to the adjacent east. The remainder of the surrounding area appears similar to the previous Sanborn Map reviewed.

5.4 Aerial Photographs

Aerial photographs frequently provide visual documentation of site conditions at the time of the photographs. Activities such as dumping or industrial use of a site can often be discerned through the examination of aerial photographs. Inasmuch as the Subject has been sufficiently covered by other standard historic information sources, aerial photographs were not consulted as part of this assessment.

5.5 Chain-of-Ownership

A copy of the Subject's Chain-of-Title has not been provided to CBRE for review.

5.6 Previous Reports

Although requested, no previously prepared environmental reports such as Phase I or II Environmental Site Assessments, lead-based paint surveys, lead-in-water surveys, asbestos surveys or geotechnical reports were provided for our review.

5.7 City Directories

CBRE commissioned EDR to obtain a historical City Directory Abstract for the Subject, which provide tenant listings by address for every year covered by the directory service. EDR's City Directory Abstract included a directory review for the following years: 1928, 1934, 1940, 1945, 1949, 1960, 1965, 1970, 1973, 1976, 1980, 1985, 1992, 1997, 2000, 2005, 2010, and 2014. This review yielded the following information:

Subject Property: The Subject is listed with various commercial and manufacturing listings including Triangle Electrical Supply Co Inc. in 1928, the Palace Hotel from 1934 to 1940, clothing companies in 1949, a lamp manufacturer in 1960, Giacalone & Co contractor from 1960 to 1970, and APEX Airtronics from 2010 to 2014. APEX Aitronics was a manufacturer of telecom and radio equipment. These operations formerly used solvents and other chemicals that may have had a negative environmental impact to the Subject.

Surrounding Properties: Adjacent and surrounding properties were identified as light industrial and manufacturing listings such as electronics, cabinets, instrument testing and metal supply companies. Based on hydrogeologic positions, distances, and regulatory statuses of these sites, these listings are not suspected of having a negative environmental impact on the Subject. Of note, the east adjacent property addressed as 2467 Atlantic Avenue was also used as part of APEX Aitronics Inc. from 1960 to 2000.

5.8 Interviews

According to Moshe Simpson, the Property Owner, who has been involved with the property for the past eight months, the Subject was occupied by offices and manufacturing companies prior to its vacancy.

5.9 Municipal Records

Tax Assessor Records

According to the tax assessor records reviewed, the Subject building was constructed on a 0.06-acre lot and is identified on New York City tax maps as Block 1576, Lot 34. The Subject has an alternate address of 65 Van Sinderen Avenue.

Building Department Records

CBRE reviewed building permits and records for the Subject at the New York City Department of Building (NYCDOB), Building Information System (BIS) database. The following relevant permits were reviewed:

Permit Number	Date	Purpose of Permit
CO 120398-051248	5/12/1949	Certificate of Occupancy (CO) stating that the Subject was used as an office, shipping, and pressing and sewing rooms on the first floor, an office and dress manufacturer on the second floor and a dress manufacturer on the third floor.
FO	1906	Fuel oil burner application

The Subject may have utilized fuel oil since as early as 1906. Please refer to Section 7.2 for more information on the Subjects fuel oil usage.

5.10 Internet Search

CBRE conducted a cursory internet search for the Subject's name and address using the Google search engine on September 19, 2018. No environmentally related information was identified on the first page of the Google search results.

A copy of regulatory database information contained within a Computerized Environmental Report (CER) appears in Appendix D. The CER is a listing of sites identified on select federal and state standard source environmental databases within the approximate minimum search distance specified by ASTM Standard Practice for Environmental Site Assessments E 1527-13. CBRE reviewed each environmental database to determine if certain sites identified in the CER are suspected to represent a material negative environmental impact to the Subject. The following table lists the number of sites by regulatory database within the prescribed minimum search distance appearing in the CER.

Databases Reviewed	Approximate Minimum Search Distance (AMSD)	Number of Sites Within AMSD
Federal National Priorities List (NPL) Site List	One-Mile	0
Federal Delisted NPL Site List	One-Half Mile	0
Superfund Enterprise Management System (SEMS) (Formerly known as Federal Comprehensive Environmental Response, Compensation, and Liability Information System (CERCLIS))	One-Half Mile	0
SEMS-ARCHIVE (Formerly known as Federal CERCLIS No Further Remedial Action Planned (NFRAP) Sites)	One-Half Mile	1
Federal Resource Conservation and Recovery Information System (RCRIS) Treatment, Storage, and Disposal (TSD) List	One-Half Mile	0
Federal RCRIS Generators List	On-Site and Adjoining Properties	3
Federal Corrective Action Tracking System (CORRACTS)	One-Mile	0
Federal Emergency Response Notification System (ERNS) List	On-Site	0
Federal Institutional/Engineering Control Registries	On-Site	0
New York and Tribal Lists of NPL Equivalent Hazardous Waste Sites Identified for Investigation and/or Remediation	One-Mile	1
New York and Tribal Lists of CERCLIS Equivalent Hazardous Waste Sites Identified for Investigation and/or Remediation	One-Half Mile	0
New York and Tribal Landfills or Solid Waste Facilities List	One-Half Mile	6
New York and Tribal Petroleum Bulk Storage Tank List	On-Site and Adjoining Properties	1

Databases Reviewed	Approximate Minimum Search Distance (AMSD)	Number of Sites Within AMSD
New York and Tribal Leaking UST/Spill List	One-Half Mile	40
New York and Tribal Institutional/Engineering Control Registries	On-Site	0
New York and Tribal Voluntary Cleanup Sites	One-Half Mile	2
New York and Tribal Brownfields Sites	One-Half Mile	0

The CER identified three "Orphan Sites". "Orphan Sites" are those sites that could not be mapped or "geocoded" due to inadequate address information. Please refer to the CER for a list of these "Orphan Sites". CBRE attempted to locate these sites via a review of street maps, vehicular reconnaissance and/or interviews with people familiar with the area. "Orphan Sites" that were identified in this manner were analyzed in their respective regulatory database below.

A description of the databases reviewed by CBRE and an analysis of sites identified within the prescribed search area are presented below.

6.1 Federal Databases

NPL

The NPL database is a listing of the most serious uncontrolled or abandoned hazardous waste sites identified for possible long-term remedial action under the Comprehensive Environmental Response, Compensation and Liability Act (CERCLA or "Superfund"). A site must be on the NPL to receive money from the Trust Fund for Remedial Action.

Analysis/Comment: The CER did not identify NPL sites within the AMSD.

Delisted NPL Site List

The EPA may delete a final NPL site if it determines that no further response is required to protect human health or the environment, under Section 300.425(e) of the National Contingency Plan (55 FR 8845, March 8, 1990). Sites that have been deleted from the NPL remain eligible for further Superfund-financed remedial action in the unlikely event that conditions in the future warrant such action. Partial deletions can also be conducted at NPL sites.

Analysis/Comment: The CER did not identify Delisted NPL sites within the AMSD.

SEMS

SEMS is the USEPA's system for tracking hazardous waste sites, potential hazardous-waste sites and remedial activities performed in support of the Superfund Program. The system was formerly known as CERCLIS. A site's presence on SEMS does not imply a level of federal activity or progress at a site, nor does it indicate that hazardous conditions necessarily exist at the location. Within one year of being entered into SEMS, the USEPA performs a preliminary assessment of a site. Based upon the results of the preliminary assessment, the USEPA may conduct additional investigation, which could lead to a site being listed on the NPL.

Analysis/Comment: The CER did not identify SEMS sites within the AMSD.

SEMS-ARCHIVE

SEMS-ARCHIVE tracks sites that have no further interest under the Superfund Program. The list was formerly known as CERCLIS-NFRAP. Archived status sites may be sites where, following an initial investigation, no contamination was found, contamination was removed quickly without the need for the site to be placed on the NPL, or the contamination was not serious enough to warrant Federal Superfund Action or NPL consideration.

Analysis/Comment: The CER identified the following SEMS-ARCHIVE site within the AMSD:

Property Name/ Address	Distance(Mile)	Direction	Presumed Hydrogeologic Relationship	Regulatory Status
Bklyn Union Gas/Belmont Works Belmont & Alabama Ave	0.47	South Southeast	Downgradient	NFRAP

The above tabulated site has been granted a No Further Remedial Action Planned (NFRAP) status by the USEPA. NFRAP sites may be sites where, following an initial investigation, no contamination was found, or the contamination was either abated or the contamination was not significant enough to warrant Federal Superfund Action or NPL consideration.

Furthermore, this site is located a sufficient distance from the Subject so as not to be reasonably suspect of having impacted same. In addition, this site is located hydrogeologically downgradient from the Subject and groundwater flow across this site is suspected to be away from the Subject. As such, CBRE does not suspect this site of having had a significant negative environmental impact on the Subject.

RCRIS TSD

The RCRIS TSD contains information pertaining to those facilities that treat, store, or dispose of hazardous waste. While these facilities represent some form of hazardous waste activity, they are most significant if determined to be out of compliance or to have violations.

Analysis/Comment: The CER did not identify RCRIS TSD facilities within the AMSD.

RCRIS Generators

CBRE reviewed the list of sites, which have filed notification with the USEPA in accordance with RCRA requirements. These sites include generators of hazardous waste regulated under RCRA. Under RCRA, hazardous waste generators are classified by the quantity of hazardous waste generated in a calendar month into the following categories: Large Quantity Generator (LQG), greater than 1,000 kilograms (kg); Small Quantity Generator (SQG), 100 to 1,000 kg; and Conditionally-Exempt Small Quantity Generator (CESQG), less than 100 kg. RCRA Generators, while they represent some form of hazardous waste activity, are most significant if they are determined to have Class I Violations or to be non-compliant.

Analysis/Comment: The CER identified the following RCRA Generators located within the AMSD:

Property Name/ Address	Direction	Presumed Hydrogeologic Relationship	Regulatory Status
APEX Airtronics Inc 2465-69 Atlantic Ave	On-Site	On-Site	RCRA Non-Generator Compliant/No Violations

The Subject is listed as a RCRA Non-Generator under EPA ID NYD001284439 as of 2007 and was historically a SQG in 1999 and a LQG in 1980 for the production of spent non-halogenated solvents. This site was formerly a

manufacturer of radio and telecom equipment since 1948. It appears that the property has experienced at least 50 years of industrial usage and would not necessarily be considered "pristine." Given that much of the operations at the property occurred during a period with little or no environmental regulations concerning the storage, handling, use or disposal of hazardous substances, CBRE considers the historical usage of the property a REC.

Property Name/ Address	Direction	Presumed Hydrogeologic Relationship	Regulatory Status
Con Edison Manhole: 5027 2473 Atlantic Ave	Southwest	Crossgradient	RCRA Non-Generator Compliant/No Violations

The above tabulated site is listed as a RCRA Non-Generator under EPA ID NYP004456299 for a typical Con Edison manhole with no reported violations. Con Edison manholes and service boxes are typically located in vaults within the streets and sidewalks adjacent to the properties for which they are listed and any releases would most likely be contained within these vaults. In addition, this site is not listed on any database indicative of an existing contamination condition and is not currently a generator of hazardous waste. Furthermore, this site is located at a crossgradient hydrogeologic position in relation to the Subject. Given the above information, CBRE does not suspect this listing of having had a negative environmental impact on the Subject.

Property Name/ Address	Direction	Presumed Hydrogeologic Relationship	Regulatory Status
NYCTA – Atlantic Avenue Station (Line L)	Southwest	Crossgradient	RCRA Non-Generator Compliant/No Violations

The above tabulated site is listed as a RCRA Non-Generator under EPA ID NYR000042838 with no reported violations. This site was historically a CESQG in 2006, a LQG in 2002, a Non-Generator in 1999 and a SQG in 1997 for the production of lead. This site is not listed on any database indicative of an existing contamination condition. In addition, this site is located at a crossgradient hydrogeologic position in relation to the Subject. Given the above information, CBRE does not suspect this listing of having had a negative environmental impact on the Subject.

Corrective Action Tracking System (CORRACTS)

CORRACTS is a list of facilities that are found to have had hazardous waste releases and require RCRA corrective action activity, which can range from site investigations to remediation.

Analysis/Comment: The CER did not identify CORRACTS sites within the AMSD.

ERNS

The ERNS is a database of notifications of oil discharges and hazardous substance releases made to the Federal government. These notifications are used by "On-Scene Coordinators" to determine an emergency response and release prevention. When a call is made to the National Response Center or one of the 10 USEPA Regions, a report is created containing all of the release information that the caller provided. This report is transferred to an appropriate agency to evaluate the need for a response and the records are electronically transferred to the ERNS database. As such, if a reported release of oil or a hazardous substance is deemed to require a response, it should also be listed in the appropriate federal or state environmental database such as CERCLIS, state equivalent CERCLIS, or state leaking underground storage tank or spills lists.

Analysis/Comment: The CER did not identify the Subject on the ERNS database.

Federal Institutional Control/Engineering Control Registries

The Federal registries contain listings of those sites which have either engineering and/or institutional controls in place. Engineering controls include various physical control devices such as fences, caps, building slabs, paved areas, liners and treatment methods to eliminate pathways for regulated substances to enter the environment or affect human health. Institutional controls include administrative measures, such as groundwater use restrictions, construction restrictions, property use restrictions and post remediation care requirements intended to prevent exposure to contaminants remaining on site. Deed restrictions (Activity and Use Limitations) are generally required as part of institutional controls.

Analysis/Comment: The CER did not identify the Subject on the Federal Institutional or Engineering Control registries.

FINDS

FINDS contains both facility information and "pointers" to other environment database sources that contain additional detail. These other databases include: RCRIS, PCS (Permit Compliance System), AIRS (Aerometric Information Retrieval System), FATES (FIFRA [Federal Insecticide Fungicide Rodenticide Act] and TSCA Enforcement System, FTTS [FIFRA/TSCA Tracking System]), CERCLIS, DOCKET (Enforcement Docket used to manage and track information on civil judicial enforcement cases for all environmental statutes), FURS (Federal Underground Injection Control), FRDS (Federal Reporting Data System), SIA (Surface Impoundments), CICIS (TSCA Chemicals in Commerce Information System), PADS, RCRA-J (medical waste transporters/disposers), TRIS and TSCA.

Analysis/Comment: The CER identified the Subject on the FINDS database in association with its RCRA Non-Generator listing. Please refer to the RCRA Generator Section above for more information on this listing. The Subject is also listed on the ECHO, Manifest, AIRS and ICIS databases in association with this listing.

6.2 New York State Department of Environmental Conservation (NYSDEC) and Tribal Databases

Registry of Inactive Hazardous Waste Disposal Sites (IHWDS) and Tribal NPL Equivalent State Hazardous Waste Sites (SHWS)

The IHWDS and Tribal NPL Equivalent SHWS list is an inventory of toxic sites listed by New York and/or Tribal Environmental and Health Authorities. These sites are either under remediation, or are currently under evaluation for further action, if necessary.

Analysis/Comment: The CER identified the following IHWDS and/or Tribal NPL Equivalent Hazardous Waste sites within the AMSD:

Property Name/ Address	Distance (Mile)	Direction	Presumed Hydrogeologic Relationship	Regulatory Status
K – Union Station Holder Atlantic Ave, Ashford St, Liberty Ave	0.91	East	Crossgradient	SHWS

The above tabulated site is located a sufficient distance from the Subject so as not to be reasonably suspect of having impacted same. In addition, this site is located hydrogeologically crossgradient from the Subject and groundwater flow across this site is suspected to be away from the Subject. As such, CBRE does not suspect this site of having had a significant negative environmental impact on the Subject.

Vapor Intrusion Legacy Site List

"Vapor intrusion" refers to the process by which volatile chemicals move from a subsurface source into the indoor air of overlying or adjacent buildings. The subsurface source can either be contaminated groundwater or contaminated soil which releases vapors into the pore spaces in the soil. Improvements in analytical techniques and knowledge gained from site investigations in New York and other states has led to an increased awareness of soil vapor as a medium of concern and of the potential for exposures from the soil vapor intrusion pathway. Based on this additional information, the NYSDEC is currently re-evaluating pre-2003 remedial decisions on IHWDS where chlorinated hydrocarbons were released to determine the possibility of vapor intrusion at the sites. The Vapor Intrusion Legacy Site List is a database of these sites.

Analysis/Comment: The CER did not identify Vapor Intrusion Legacy sites within a mile of the Subject.

New York and Tribal CERCLIS Equivalent Hazardous Waste Sites

The State HWS is an inventory of dumps, landfills, and other toxic sites listed by Environmental and Health Authorities. The Tribal NPL Equivalent HWS list is an inventory of toxic sites listed by Tribal Environmental and Health Authorities. These sites are either under remediation, or are currently under evaluation for further action, if necessary.

Analysis/Comment: The CER did not identify New York and/or Tribal CERCLIS Equivalent Hazardous Waste sites within the AMSD.

New York and/or Tribal Solid Waste Facilities (SWF) List

The SWF list is an inventory of landfills, incinerators, transfer stations, and other sites that manage solid wastes.

Analysis/Comment: The CER identified six SWF sites the AMSD. All but one of sites are located a sufficient distance from the Subject so as not to be reasonably suspect of having impacted same. In addition, these sites are located hydrogeologically crossgradient/downgradient from the Subject and groundwater flow across these sites is not suspected to be in the direction of the Subject. As such, CBRE does not suspect these sites of having had a significant negative environmental impact on the Subject. The adjacent SWF site is discussed below:

Property Name/ Address	Distance (Mile)	Direction	Presumed Hydrogeologic Relationship	Regulatory Status
Aries Autoworld LTD 2471 Atlantic Ave	0.02	East Southeast	Crossgradient to Downgradient	Inactive

The above tabulated site is listed as a former vehicle dismantling facility. This site is located topographically crossgradient to downgradient from the Subject and groundwater across this site is inferred to flow to the southeast, which is away from the Subject. In addition, this site has reportedly been closed in accordance with governmental regulations and has been granted an inactive status. Furthermore, this site is not listed on any database indicative of a release or existing contamination condition. As such, it is unlikely that this solid waste facility has had a significant negative environmental impact upon the Subject.

Petroleum Bulk Storage (PBS) Tanks List and/or Tribal Registered Storage Tanks (RST) Facility List

The PBS Tank list is an inventory of registered liquid bulk storage tanks maintained either by the county or the NYSDEC. Inclusion of a site on the PBS Tank list does not necessarily constitute environmental contamination, but instead merely indicates the presence of registered bulk storage tanks.

Analysis/Comment: The CER identified the following PBS Tank sites within the AMSD:

Property Name/ Address	Distance	Direction	Presumed Hydrogeologic Relationship	Regulatory Status
Apex Airtronics Inc. 2465 Atlantic Avenue	On-Site	On-Site	On-Site	Unregulated/ Closed

The Subject is listed in the NY aboveground storage tank (AST) database under PBS No. 2-611061 for the presence of a 550-gallon No. 2 fuel oil AST that was reportedly installed in 1956 and has been converted to non-regulated use. The AST is encased in concrete with weep wholes which is now technically considered by the NYSDEC to be an underground storage tank (UST). The Subject is also listed in the NY Spills database and is discussed further in the Spills Section below.

New York Leaking Underground Storage Tanks (LUST) and Spill Lists

The LUST list is an inventory of spills and leaks, both active and inactive reported to regulatory authorities. They include stationary and non-stationary source spills reported to state and federal agencies, including remediated and contaminated leaking UST sites. The Spills list is a compilation of data collected on spills and reported to the NYSDEC pursuant to either Article 12 of the Navigation Law, or 6 NYCRR Section 595.2.

Analysis/Comment: The CER identified 40 LUST/Spill/LTANKS listings within the prescribed search radius. All of these listings have been i) granted a "Case Closed" status by the NYSDEC (this classification is granted to those sites that have been remediated to the satisfaction of the NYSDEC and are not suspected to pose a significant threat to human health or the environment), ii) are located at crossgradient or downgradient hydrogeologic directions with anticipated groundwater flow away from the Subject; iii) are *de minimis* in nature; and/or iv) located over one-eighth mile away from the Subject, and based on the general non-sensitivity of the urban setting of the Subject, are not considered to represent a significant environmental concern. As such, CBRE does not suspect that these sites have had a significant negative environmental impact upon the Subject. The Subject spill listings are discussed below:

Property Name/ Address	Distance (Mile)	Direction	Presumed Hydrogeologic Relationship	Regulatory Status
Factory 2465 Atlantic Avenue	On-Site	On-Site	On-Site	Closed 4/6/2009

The Subject is listed in the NY Spills database under Spill No. 0708834 for an incident that occurred on November 13, 2007 when during a fuel delivery, oil was observed coming through the wall around the fill line. Approximately one-gallon of No. 2 fuel oil was reported to have been released. The spill was contained and cleaned up and the fill line was exposed and repaired. No evidence of contamination was found in the soils. The NYSDEC granted this

incident a case closed status on April 6, 2009. Given the de minimis nature and closed status of this incident, CBRE does not suspect this incident of having had a negative environmental impact on the Subject.

New York and Tribal Institutional Control/Engineering Control Registries

According to the NYSDEC website, Institutional Controls shall mean any non-physical means of enforcing a restriction on the use of real property that limits human or environmental exposure, restricts the use of groundwater, provides notice to potential owners, operators, or members of the public, or prevents actions that would interfere with the effectiveness of a remedial program or with the effectiveness and/or integrity of operation, maintenance, or monitoring activities at or pertaining to a brownfield site.

Engineering Control shall mean any physical barrier or method employed to actively or passively contain, stabilize, or monitor hazardous waste or petroleum, restrict the movement of hazardous waste or petroleum to ensure the long-term effectiveness of a remedial program, or eliminate potential exposure pathways to hazardous waste or petroleum. Engineering controls include, but are not limited to, pavement, caps, covers, subsurface barriers, vapor barriers, slurry walls, building ventilation systems, fences, access controls, provision of alternative water supplies via connection to an existing public water supply, adding treatment technologies to such water supplies, and installing filtration devices on private water supplies.

- If an IC/EC is used as a component of a site cleanup plan, the Remedial Work Plan must include: a complete description of the IC/ECs and the mechanisms that will be used to implement, maintain, monitor, and enforce such restrictions and controls, both by the applicant and by any state and local government, and an evaluation of the reliability, viability, and costs of the long-term implementation, maintenance, monitoring, and enforcement of any IC/EC.
- Financial assurance for the long-term maintenance, monitoring, and enforcement of IC/ECs may be required.
- Any EC must be used in conjunction with an IC.
- The final remediation report must include a certification that any IC/ECs are included in an environmental easement that has been duly recorded.
- An annual certification that the IC/ECs are in place and protective of public health and the environment must be submitted to the NYSDEC.
- The NYSDEC must create, update, and maintain a data base available to the public of sites using IC/ECs.

- Any proposal for a change in site use must include an evaluation of the impacts of the change on the viability, reliability, and effectiveness of any IC/ECs.

Analysis/Comment: The CER did not identify the Subject on the New York and Tribal Institutional or Engineering Control registries.

New York and Tribal Voluntary Cleanup Program Sites

New York established its Voluntary Cleanup Program (VCP) to address the environmental, legal and financial barriers that often hinder the redevelopment and reuse of contaminated properties. New York's Voluntary Cleanup Program is a cooperative approach among the NYSDEC, lenders, developers and prospective purchasers to investigate and/or remediate contaminated sites. Under the VCP, a volunteer performs remedial activities pursuant to one or more NYSDEC approved work plans. The volunteer agrees to remediate the site to a level which is protective of public health and the environment for the present or intended use of the property. Investigation and remediation is carried out under the oversight of the NYSDEC and the New York State Department of Health (DOH) and the volunteer pays the State's oversight costs. When the volunteer completes work, a release from liability from the NYSDEC is provided with standard reservations. Once the required remedial actions have been completed, the NYSDEC issues a letter declaring that it agrees that the volunteer has met their obligations and that, barring an event triggering a reopener, the Department does not contemplate further action will need to be taken at the site. Non-PRP volunteers also receive a release that covers natural resource damages. All of the volunteer's successors and assigns (except the site's PRPs) benefit from the release given to the volunteer. The NYSDEC's release binds only itself, and does not bind private parties harmed, does not bind the State's Attorney General, the State's Comptroller, and does not bind the USEPA.

The Release is subject to the following reservations for further investigation or remediation the NYSDEC deems necessary due to:

- Off-site migration of contamination causing significant impacts if the Volunteer is a PRP;
- Environmental conditions or information related to the Site that were unknown when the Release was issued and that indicate that site conditions under the Contemplated Use are not sufficiently protective of human health and the environment;

- Failure to comply with the VCA (e.g., not completing OM&M, not paying State costs, not maintaining use restrictions, etc.);
- Fraud committed by the Volunteer in entering into or implementing the VCA;
- A release, discharge or threat thereof after the effective date of the VCA; or
- A change of use where the new use requires a lower level of residual contamination.

Analysis/Comment: The CER identified the following VCP sites within the AMSD.

Property Name/ Address	Distance (Mile)	Direction	Presumed Hydrogeologic Relationship	Regulatory Status
91 Junius Street 91 Junius Street	0.23	South	Crossgradient	Active
201-205 Mother Gaston Boulevard/2396 Dean Street	0.28	West Southwest	Crossgradient	Active

The above tabulated sites are located a sufficient distance from the Subject so as not to be reasonably suspect of having impacted same. In addition, these sites are located hydrogeologically crossgradient from the Subject and groundwater flow across these sites is not suspected to be in the direction of the Subject. As such, CBRE does not suspect these sites of having had a significant negative environmental impact on the Subject.

New York and Tribal Brownfield Sites

According to the NYSDEC website, brownfields are abandoned, idled, or under-used properties where expansion or redevelopment is complicated by real or perceived environmental contamination. They typically are former industrial or commercial properties where operations may have resulted in environmental contamination. Brownfields often pose not only environmental, but legal and financial burdens on communities. The impediments to contaminated site redevelopment in New York are complex. The existing liability scheme may hold all owners of contaminated property liable for cleanup costs, regardless of when or how the property was acquired. The potential cost of cleanup, which may not be known for certain at the time of purchase, is also a deterrent to parties wishing to build, relocate, or expand businesses. Lenders have been reluctant to extend credit for the purchase and cleanup of contaminated sites, fearing future liability issues.

A Brownfield Cleanup Agreement (BCA) is required for all parties who wish to participate in the Brownfield Cleanup Program. By executing a BCA, an Applicant makes a commitment to undertake certain remedial activities under the NYSDEC's oversight.

Analysis/Comment: The CER did not identify Brownfield sites within a one-half mile radius of the Subject.

New York City Building Information System

The City Environmental Quality Review (CEQR) designation "E" on New York City Zoning Maps indicates that environmental requirements pertaining to potential hazardous material contamination or noise or air quality impacts have been established on one or more tax lots. These "E" designations function as indicators of the environmental review that must be conducted when the lots are developed in accordance with the regulations of the rezoned district.

New York City Zoning Resolution § 11-15 provides that the New York City Department of Buildings (NYCDOB) may not issue a building permit for work on a tax lot labeled with an "E" due to potential hazardous material contamination, if the building permit would allow: (1) a development; (2) an enlargement, extension or change of use involving a residential or community facility use; or (3) an enlargement that disturbs the soil. The NYCDOB identifies haz-mat "E" lots on its Building Information System ("BIS").

An "E" designation for potential hazardous material contamination may be satisfied and removed from a zoning map following receipt of a report from the NYC Office of Environmental Remediation (OER) stating that the environmental requirements for the lot have been met. These requirements may include subsurface investigations and/or remediation of contamination to the satisfaction of the OER.

Analysis/Comments: Based on our review of the NYCDOB BIS and New York City Zoning Maps, an "E" designation has not been declared on the Subject.

6.3 EDR Proprietary Databases

EDR Manufactured Gas Plants

This database includes records of coal gas plants (manufactured gas plants) compiled by EDR's researchers. Manufactured gas sites were used in the

United States from the 1800's to the 1950's to produce a gas that could be distributed and used as fuel. These plants used whale oil, rosin, coal, or a mixture of coal, oil, and water that also produced a significant amount of wastes. Many of the byproducts of the gas production, such as coal tar (oily waste containing volatile and non-volatile chemicals), sludges, oils and other compounds are potentially hazardous to human health and the environment. The byproduct from this process was frequently disposed of directly at the plant site and can remain or spread slowly, serving as a continuous source of soil and groundwater contamination.

Analysis/Comment: The CER did not identify the Subject or any adjacent properties on the manufactured gas plant database.

EDR Historic Auto Stations

EDR has searched selected national collections of business directories and has collected listings of potential gas station/filling station/service station sites that were available to EDR researchers. EDR's review was limited to those categories of sources that might, in EDR's opinion, include gas station/filling station/service station establishments. The categories reviewed included, but were not limited to gas, gas station, gasoline station, filling station, auto, automobile repair, auto service station, service station, etc.

Analysis/Comment: The CER did not identify the Subject or any adjacent properties on the historical auto stations database.

EDR Historic Cleaners

EDR has searched selected national collections of business directories and has collected listings of potential dry cleaner sites that were available to EDR researchers. EDR's review was limited to those categories of sources that might, in EDR's opinion, include dry cleaning establishments. The categories reviewed included, but were not limited to dry cleaners, cleaners, laundry, laundromat, cleaning/laundry, wash & dry etc.

Analysis/Comment: The CER did not identify the Subject or any adjacent properties on the historical cleaners database.

7.1 Chemical Storage and Usage

With the exception of chemicals customarily used for routine building maintenance and cleaning, CBRE did not observe any hazardous chemicals stored on-site. For the most part, the maintenance chemicals are stored in the maintenance closet and cellar. Of note, floor drains were not observed in the vicinity of the chemical storage areas. In addition, housekeeping was generally considered satisfactory. The chemicals, which are stored in their original containers, do not appear to represent an impact to the environmental quality of the Subject provided that they are used as intended, properly handled, and the regulations pertaining to their usage are followed.

7.2 Bulk Storage Tanks

Underground Storage Tanks (USTs)

No active USTs were identified on the Subject property and no common indicators of USTs such as vent pipes, fill ports, manways, pavement cuts, fuel gauges or dispensers were observed. In addition, the Subject was not identified on the New York list of registered UST facilities. No underground storage tanks were reportedly removed, closed-in-place or abandoned at the Subject and no common indicators of closed tanks were observed.

Aboveground Storage Tanks (ASTs)

The Subject is served by a 550-gallon No. 2 fuel oil AST that was reportedly installed in 1956 and has been converted to non-regulated use. The tank, which is provided with secondary containment, appeared to be in good condition and void of obvious leaks. The secondary containment structure appears to be in good condition, void of breaches. The associated fill port and vent pipe are located at the exterior of the building along Van Sinderen Avenue. The AST is encased in concrete with weep wholes which is now technically considered by the NYSDEC to be an underground storage tank (UST). Based on the observed site conditions, this tank is not considered a REC.

7.3 Site Waste and Wastewater

Solid Waste

Non-hazardous solid waste is disposed of in dumpsters and is removed from the Subject on a regular basis by the municipality. Potential sources of contamination, such as waste oil or automobile batteries, were not observed in the vicinity of the dumpsters.

Sanitary Sewage

Sanitary sewage disposal is provided by the NYCDEP. CBRE did not observe any sources of wastewater or liquid discharge into the sewer other than sanitary sewage.

Hazardous Waste

No hazardous waste was observed or reported to be generated on the Subject. Furthermore, CBRE's review of the USEPA's database of sites regulated under RCRA did not identify the Subject as a current generator of hazardous waste. However, the Subject's previous tenants were identified on the RCRA database and are discussed in further detail in Section 6.1.

7.4 Stained Soil, Stained Pavement, or Stressed Vegetation

There was no evidence of significant soil staining, stained pavement, or stressed vegetation observed on-site.

7.5 Liquid Discharges

No visible evidence of liquid discharges, suspected to represent an environmental concern were observed during our survey.

7.6 Pools of Liquid

CBRE did not observe significant standing surface water or pools containing liquids likely to be hazardous substances or petroleum products.

7.7 Pits, Ponds, or Lagoons

No pits, ponds or lagoons suspected of containing hazardous substances or petroleum products were identified on-site.

7.8 Wells

CBRE did not identify on-site dry wells, irrigation wells, injection wells, observation wells, monitoring wells, potable water wells, recovery wells or abandoned wells.

7.9 On-Site Fill

Based on our observations, other than typical engineered fill used in foundation construction, it does not appear that a significant amount of fill has been imported onto the Subject.

7.10 Drums and Containers for Storing Waste

With the exception of non-hazardous solid waste containers, CBRE did not identify containers suspected of storing waste. With respect to the non-hazardous solid waste containers, no significant environmental concerns were noted.

7.11 Floor Drains and Sumps

CBRE did not identify any floor drains or sumps that were stained, emitting foul odors, connected to an on-site sewage disposal system or located adjacent to chemical storage areas.

7.12 Odors

CBRE did not identify strong, pungent, or noxious odors suspected to represent an environmental concern.

7.13 Air Emissions

CBRE did not identify processes or equipment that emit noticeable vapors or fumes.

7.14 Polychlorinated Biphenyls (PCBs)

Transformers

No primary power electrical transformers were identified on-site.

Hydraulic Lifts

No hydraulic lifts were observed on-site.

Elevators

No hydraulic elevators were observed on-site.

Compactors and Bailers

No hydraulic compactors or bailers were observed on-site.

7.15 Asbestos-Containing Material (ACM)

Based on the age of the site improvements, the potential use of ACMs exists. No friable suspect ACM was identified in readily accessible areas. However, the non-friable plasters, built-up roofing system, caulking, and mastics may contain asbestos. Note, additional suspect ACMs may exist in inaccessible locations such as behind walls, above ceilings, and beneath visible flooring. These non-friable materials are in good condition and the potential for fiber release is low.

7.16 Lead-in-Drinking Water

Based on our conversations with utility personnel, the water at the Subject is not expected to contain elevated levels of lead.

7.17 Radon

Based on statistical information maintained within the New York State Department of Health (NYS DOH)'s Short Term Basement Radon Measurements by Town, dated January 2017, radon concentrations in Kings County average 1.94 picocuries per liter (pCi/L), which is below the 4.0 pCi/L action level established by the USEPA and places the Subject in an EPA radon

Zone 3. Based solely on this data, it is unlikely that radon represents an environmental concern to the Subject.

7.18 Lead-Based Paint (LBP)

Since the Subject was constructed prior to the Consumer Product Safety Commission's 1978 ban on the sale of LBP to consumers and the use of LBP in residences, there is a potential that LBP may have been applied at the Subject. Testing would be required in order to determine whether LBP exists. Painted surfaces observed were in good condition with no excessive peeling or flaking.

8.1 Questionnaires

CBRE sent a Pre-Survey Questionnaire and an AAI User Questionnaire to the site contact and the User, respectively. The purpose of these questionnaires was to disclose any previous or existing hazardous waste or toxic material conditions, which may not have been apparent at the time of our site reconnaissance and to satisfy the User interview all appropriate inquiry requirements.

The completed AAI questionnaire is attached hereto as Appendix B. However, the site contact has not returned a completed Pre-Survey Questionnaire.

8.2 User

8.2.1 Title Records

A copy of the Subject's Chain-of-Title has not been provided to CBRE for review.

8.2.2 Environmental Clean Up Liens and Activity and Use Limitations (AULs)

The User had no knowledge of any environmental liens against the Subject that have been filed or recorded under federal, tribal, state or local law. Moreover, the User was not aware of any AULs, such as engineering controls, land use restrictions, or institutional controls that are in-place at the Subject or have been filed or recorded under federal, tribal, state or local law.

8.2.3 Specialized Knowledge

The User had no specialized knowledge of recognized or potential recognized environmental conditions in connection with the Subject.

8.2.4 Relationship of Purchase Price to Fair Market Value Due to Contamination in Connection with the Subject

The User has indicated they are unaware of any environmental conditions in connection with the Subject that have resulted in the diminution of its purchase price in relation to its Fair Market Value.

8.2.5 Common Knowledge or Reasonably Ascertainable Information

The User had no common knowledge of recognized or potential recognized environmental conditions in connection with the Subject.

8.2.6 Purpose for Conducting the Phase I Environmental Site Assessment

The purpose of conducting this Phase I Environmental Site Assessment was for underwriting purposes.

8.2.7 Proceedings Involving the Property

The User had no knowledge of pending, threatened, or past litigation, administrative proceedings, or notices from governmental agencies regarding violations of environmental laws regarding hazardous substances or petroleum products.

8.3 Key Site Manager

8.3.1 Historic Site Use

According to Moshe Simpson, the Property Owner, who has been involved with the property for the past eight months, the Subject was occupied by offices and manufacturing companies prior to its vacancy.

8.3.2 Proceedings Involving the Property

Mr. Simpson had no knowledge of pending, threatened, or past litigation, administrative proceedings, or notices from governmental agencies regarding violations of environmental laws regarding hazardous substances or petroleum products involving the Subject.

8.4 Occupants

The Subject is not currently occupied.

8.5 Past Owners

CBRE was unable to locate the Subject's former owner.

8.6 Local Regulatory Agency Interviews and/or File Reviews

Tax Assessor Records

According to the tax assessor records reviewed, the Subject building was constructed on a 0.06-acre lot and is identified on New York City tax maps as Block 1576, Lot 34.

Building Department Records

CBRE reviewed building permits and records for the Subject at the New York City Department of Building (NYCDOB), Building Information System (BIS) database. The following relevant permits were reviewed:

Permit Number	Date	Purpose of Permit
CO 120398-051248	5/12/1949	Certificate of Occupancy (CO) stating that the Subject was used as an office, shipping, and pressing and sewing rooms on the first floor, an office and dress manufacturer on the second floor and a dress manufacturer on the third floor.
FO	1906	Fuel oil burner application

Health Department

CBRE has sent a request to the New York City Health Department for environmental information pertaining to the Subject property. As of this writing, the Health Department has not responded to our request. Should receipt of a response from the Health Department change the conclusions of this report, the Client will be notified in writing by CBRE.

New York State Department of Environmental Conservation (NYSDEC)

CBRE has sent a request to the New York State Department of Environmental Conservation (NYSDEC) for environmental information pertaining to the Subject property. As of this writing, the NYSDEC has not responded to our request. Should receipt of a response from the NYSDEC change the conclusions of this report, the Client will be notified in writing by CBRE.

New York City Department of Environmental Protection (NYCDEP)

CBRE has sent a request to the New York City Department of Environmental Protection (NYCDEP) for environmental information pertaining to the Subject property. As of this writing, the NYCDEP has not responded to our request. Should receipt of a response from the NYCDEP change the conclusions of this report, the Client will be notified in writing by CBRE.

Fire Department

CBRE did not send a request to the Fire Department of the City of New York (FDNY) as based on our experience with this agency, the information is not reasonably ascertainable, as the response time exceeds 20 calendar days and typically extends 4-6 weeks from acknowledgement of receipt of the request. However, potential tank information was requested from additional regulatory authorities (NYSDEC) under a separate FOIA and were viewed on-line via the NYSDEC database website as well as the NYC Office of Environmental Remediation (OER) Searchable Property Environmental E-Database (SPEED). Additionally, CBRE reviewed historical Sanborn maps for evidence of petroleum or chemical storage tanks on-site.

CBRE conducted a "Tier I" (non-intrusive) Vapor Encroachment Screening (VES) on the Subject in accordance with the methodology set forth in ASTM E 2600-15 "*Standard Guide for Vapor Encroachment Screening on Property Involved in Real Estate Transactions*". During the VES, the Area of Concern (AOC) was minimized using the methodology taught in the ASTM Screening for Vapor Encroachment onto Property Involved in Real Estate Transactions Training Course. The purpose of the Tier I VES is to conduct an initial screen to identify, to the extent feasible, the potential for a vapor encroachment condition (VEC) in connection with the Subject with respect to chemicals of concern that may migrate as vapors into the vadose zone of the Subject as a result of contaminated soil and/or groundwater on or near the Subject.

This VES utilized readily available data sources previously discussed in this Phase I ESA to include the type of soils, geology and groundwater characteristics of the Subject area (refer to Section 4.3) as well as known or potentially contaminated sites as identified on Federal, State, tribal and local databases. CBRE also utilized previously discussed standard historical sources of information to identify potential historical sources of contamination on the Subject and surrounding properties which may be indicative of a VEC. This data collection and analysis was coupled with our site reconnaissance of the Subject and surrounding properties. Based upon the results of our data collection, reconnaissance and analysis, a summary of our Tier I VES findings is presented in the table below:

Potential for Vapor Encroachment to Impact the Subject	
Area of Concern	**Conclusion**
Subject Operations or Existing Conditions	None identified (Refer to Sections 4.0 Site Description and 7.0 Site Reconnaissance)
Historical Uses of the Subject Property	One identified (Refer to Section 5.0 Historical Use)
Adjoining Property Operations or Existing Conditions	None identified (Refer to Section 4.2 Surrounding Land Use)
Historical Uses of Adjoining Properties or Nearby Properties	None identified (Refer to Section 5.0 Historical Use)
Regulatory Review of sites identified on Federal, State, tribal and Local Environmental Databases which were located in Approximate Minimum Search Distance (AMSD)	Several Identified (Detailed within Section 6.0 Regulatory Review), but none of concern.

It appears that the property has experienced at least 60 years of industrial usage and would not necessarily be considered "pristine." Given that much of the operations at the property occurred during a period with little or no environmental regulations concerning the storage, handling, use or disposal of hazardous substances, CBRE considers the historical usage of the property a REC and a VEC cannot be ruled out.

In addition, several impacted properties were identified in CBRE's regulatory database review. However, based upon hydrogeology, groundwater flow direction and the furthest known extents of the contamination, none of these properties are suspected of having petroleum or chemical contaminant plumes that would be identified as a VEC and as such, a VEC from these properties can be ruled out.

CBRE has performed a Phase I Environmental Site Assessment in conformance with the scope and limitations of ASTM Standard Practice E1527-13 of the property at 2465 Atlantic Avenue, Brooklyn, New York. Any exceptions to, or deletions from, the standard practice are described within Section 2.0 of this report.

This assessment has revealed no evidence of recognized environmental conditions (RECs) in connection with the Subject except for the following:

- The Subject was formerly occupied by APEX Airtronics, Inc., a manufacturer of radio and telecom equipment. Historical research indicates that this company was founded in 1948 and occupied the Subject until 2014. The Subject is currently listed as a Resource Conservation and Recovery Act (RCRA) Non-Generator under US Environmental Protection Agency (EPA) ID NYD001284439 as of 2007 however, was historically a Small Quantity Generator (SQG) of hazardous waste in 1999 and a Large Quantity Generator (LQG) in 1980 for the production of spent non-halogenated solvents including xylene, acetone, ethyl acetate, ethyl benzene, ethyl ether, methyl isobutyl ketone, n-butyl alcohol, cyclohexanone, and methanol; toluene, methyl ethyl ketone, carbon disulfide, isobutanol, pyridine, benzene, 2-ethoxyethanol, and 2-nitropropane.

  It appears that the property has experienced at least 60 years of industrial usage and would not necessarily be considered "pristine." Given that much of the operations at the property occurred during a period with little or no environmental regulations concerning the storage, handling, use or disposal of hazardous substances, CBRE considers the historical usage of the property a REC.

CBRE did not identify CRECs in connection with the Subject.

CBRE did not identify HRECs in connection with the Subject.

No significant data gaps were identified that would affect the ability of the environmental professional to identify RECs at the Subject.

The investigation has revealed no BERs associated with the standard ASTM scope considerations except for the following:

- The Subject is served by a 550-gallon No. 2 fuel oil AST that was reportedly installed in 1956 and has been converted to non-regulated use. The tank, which is provided with secondary containment, appeared to be in good condition and void of obvious leaks. The secondary containment structure appears to be in good condition, void of breaches. The associated fill port and vent pipe are located at

the exterior of the building along Van Sinderen Avenue. The AST is encased in concrete with weep wholes which is now technically considered by the NYSDEC to be an underground storage tank (UST). Based on the observed site conditions, this tank is not considered a REC; however, given the age of the tank, it is considered a BER.

This investigation has revealed no business environmental risks relating to these ASTM Non-Scope Considerations in connection with the Subject expect for the following:

- Based on the age of the site improvements, the potential use of ACMs exists. No friable suspect ACM was identified in readily accessible areas. However, the non-friable plasters, built-up roofing system, caulking, and mastics may contain asbestos. Note, additional suspect ACMs may exist in inaccessible locations such as behind walls, above ceilings, and beneath visible flooring. Since these non-friable materials are in good condition and the potential for fiber release is low, no further action is recommended at this time, other than maintaining the materials in good condition under an Asbestos Operations and Maintenance (O&M) Program. However, in the event that building maintenance, renovation, or demolition activities require the removal or disturbance of the suspect ACM, CBRE recommends that they be characterized for asbestos by a material specific reliable method for detecting asbestos. All activities involving ACM should be conducted in accordance with governmental regulations.

- Since the Subject was constructed prior to the Consumer Product Safety Commission's 1978 ban on the sale of LBP to consumers and the use of LBP in residences, there is a potential that LBP may have been applied at the Subject. Testing would be required in order to determine whether LBP exists. Painted surfaces observed were in good condition with no excessive peeling or flaking. No further action is recommended at this time other than maintaining the suspect LBP in good condition under a LBP O&M Program. All activities involving LBP should be conducted in accordance with HUD guidelines, the USEPA's Lead-Based Paint Renovation, Repair and Painting Program Rule as well as the OSHA Lead in Construction (CFR Part 1926.62) and EPA Renovate Right regulations and RCRA guidelines.

11.1 This report has been prepared in compliance with the ASTM standard entitled "Standard Practice for Environmental Site Assessments: Phase I Environmental Site Assessment Process" E1527-13.

11.2 The observations described in this report were made under the conditions stated herein. The conclusions presented in the report were based solely upon the services described therein, and not on scientific tasks or procedures beyond the scope of described services within the constraints imposed by the client. The work described in this report was carried out in accordance with the Terms and Conditions of the contract.

11.3 In preparing this report, CBRE has relied on certain information provided by federal, state, and local officials and other parties referenced therein, and on information contained in the files of governmental agencies, that were readily available to CBRE at the time of this assessment. Although there may have been some degree of overlap in the information provided by these various sources, CBRE did not attempt to independently verify the accuracy or completeness of all information reviewed or received during the course of this site assessment. Observations were made of the site and of the structures on the site as indicated in this report. Where access to portions of the site or to structures on the site was unavailable or limited, CBRE renders no opinion as to the presence of direct or indirect evidence relating to petroleum substances, hazardous substances, or both, in that portion of the site and structure. In addition, CBRE renders no opinion as to the presence of indirect evidence relating to hazardous material or oil, where direct observation of the ground surface, interior walls, floors, ceiling or a structure is obstructed by objects or materials, including snow, covering on or over these surfaces.

11.4 As part of this assessment, CBRE submitted requests for information via the Freedom of Information Act (FOIA) to various governmental agencies. As of the preparation of this report these requests may not have been fulfilled. The conclusions of this report are subject to change upon receipt of a response from these FOIA requests.

11.5 CBRE does not represent that the site referred to herein contains no petroleum or hazardous or toxic substances or other conditions beyond those observed by CBRE during the site walkthrough.

11.6 CBRE has produced this document under an agreement between CBRE and Metropolitan Commercial Bank. All terms and conditions of that agreement are included within this document by reference. Any reliance upon this document, or upon CBRE's performance of services in preparing this document, is conditioned upon the relying party's acceptance and acknowledgement of the limitations, qualifications, terms, conditions and indemnities set forth in that agreement, and property ownership/management disclosure limitations, if any. It is not to be relied upon by any party other than Metropolitan Commercial Bank nor used for any purpose other than that specifically stated in our Agreement or within this Report's Introduction section without CBRE's advance and express written consent. The Phase I report is only valid if completed within 180 days of an acquisition or the transaction necessitating the report.

11.7 TIME LIMITATION TO ENACT CLAIM AGAINST CBRE If in the opinion of the client, or any third party claiming reliance on CBRE's report or services, that CBRE was negligent or in breach of contract, such aforementioned parties shall have two years from the date of CBRE's site visit to make a claim.

11.8 Unless specifically identified within Section 2, Chinese drywall, indoor air quality and any other non-ASTM scope issues as identified in ASTM E1527-13, Section 13.1.5, are excluded from the scope of this assessment.



1. Subject frontage along Atlantic Avenue and Van Sinderen Avenue



2. Typical roof conditions



3. 550-gallon No. 2 fuel oil AST in cellar (considered UST by NYSDEC)



4. Fuel oil-fired boiler



5. Typical cellar conditions



6. Typical vacant loft/office space



7. Typical bathroom conditions



8. Typical vacant loft/office space



9. Vent pipe and fill port along Van Sinderen Avenue



10. Typical stairwell conditions



11. North adjacent property along Van Sinderen Avenue



12. South adjacent railroad station across Atlantic Avenue



13. East adjacent property along Atlantic Avenue



14. West adjacent property across Van Sinderen Avenue

55 West Red Oak Lane
White Plains, New York 10604
914.694.9600 Tel
914.694.1335 Fax

Phase I Environmental Site Assessment
Pre-Survey Questionnaire

Someone familiar with the site should complete this questionnaire prior to our site visit. For those questions that are not applicable, please respond "N/A", and "U/K" for those questions in which the answer is not known. If you have any questions about how to answer any of the questions, please call CBRE. If additional pages for responses are necessary, please attach hereto and reference it to the appropriate question number. Upon completing this form, please email back to the sender. This document and your written response will be included as an exhibit in the final report.

Subject Name:	3 Property Portfolio	**Project Manager:**	
	2465 Atlantic Avenue, 45		PC80947573
Street:	Van Sinderen Avenue and	**Project No.:**	
	2488-2514 Fulton Street		
City/State:	New York, New York	**Date:**	September 7, 2018

Key Site Contact:
Telephone:
Fax:

A. GENERAL

PREPARER

1. Name, title and telephone number of person completing this questionnaire:

_____
Name

_____
Title

_____
Signature

_____
Telephone Number

2. How long has the preparer been familiar with the site or facility?
If less than five years, who held the position prior?

3. Property Owner/Occupant Information

_____
Owner's Name

_____
Owner's Address

_____
Occupant's Name

_____
Occupant's Address

VALUATION REDUCTION

Was/is the purchase price of the Subject property significantly less than the purchase price of comparable properties due to environmental conditions? Yes ☐ No ☐ U/K ☐

If yes, please explain below.

B. Property Description

1. Land

a. Size of Parcel? _____ Acres

b. Shape of Parcel? ☐ Rectangular ☐ Irregular ☐ Other

c. Are there any surface waters or wetlands on the site? Yes ☐ No ☐ U/K ☐

d. Is there a well on the site? Yes ☐ No ☐ U/K ☐

If so, what type of well is it?:

Drinking Water	☐
Irrigation	☐
Monitoring	☐
Dry Well	☐

Have contaminants in excess of governmental guidelines been identified in the water? Yes ☐ No ☐

e. Was or is there a septic system on the property? Yes ☐ No ☐ U/K ☐

If so, is the septic system currently in use? Yes ☐ No ☐

f. Has fill been imported onto the Subject? Yes ☐ No ☐ U/K ☐

g. Are there currently or has there previously been waste treatment or disposal pits, ponds, or lagoons on the site? Yes ☐ No ☐ U/K ☐

h. Where is the site's stormwater discharged to? _____

2. Site Improvements This includes all buildings ¨ N/A

a. Describe the size (square foot) of the existing building(s).

b. How old is the building(s)?

c. Describe the heating and cooling system.

d. Who provides the following utilities?

Water: _____

Sanitary Sewer: _____

Storm Drainage: _____

Natural Gas: _____

Electric: _____

e. Are there any floor drains on the site? Yes ☐ No ☐ U/K ☐

If so, where do they discharge to?

3. Site History

a. Were there any buildings or other improvements on the property prior to the existing improvements? Yes ☐ No ☐ U/K ☐

If so, what were they?

b. Is or has the property been used for industrial or agricultural purposes, or as a gasoline station, auto repair, dry cleaner, junkyard, or landfill? Yes ☐ No ☐ U/K ☐

If so, please describe.

B. PROPERTY DESCRIPTION – continued

4. Site Operations

To the best of your knowledge, do any of the following operations take place on the Subject or have ever taken place on the Subject:

☐	Dry Cleaning:	Yes ☐	No ☐
☐	Battery Storage/Sales:	Yes ☐	No ☐
☐	Paint Storage/Sales:	Yes ☐	No ☐
☐	Petroleum Storage/Sales:	Yes ☐	No ☐
☐	Photo or X-Ray Finishing:	Yes ☐	No ☐
☐	Electronic Equipment Assembly or Manufacturing:	Yes ☐	No ☐
☐	Solvent Storage or Sales:	Yes ☐	No ☐
☐	Chemical Manufacturing/Sales:	Yes ☐	No ☐
☐	Automobile Storage, Repair, or Disposal:	Yes ☐	No ☐
☐	Agriculture:	Yes ☐	No ☐
☐	Medical or Dental Offices:	Yes ☐	No ☐

5. Previous Studies/Documentation

a. Do you have any knowledge of previously prepared Environmental Site Assessment Reports, asbestos surveys, lead-based paint studies or testing (soil, groundwater, tank tightness testing, lead-based paint testing, asbestos testing, indoor air quality, mold (bacteria and fungi testing), etc.) conducted on the site? If so, please either provide copies of the reports or list the title, date, preparer and recipient of such report(s) below:

o I have no knowledge of any environmental related studies or reports prepared on the Subject.

b. Are you in possession of a title report, site drawings, building drawings and specifications and/or a survey for the site? Yes ☐ No ☐

If so, please provide copies of same.

Please provide all available environmental information from yours or your Client's records including, but not limited to, documentation in connection with any pending or threatened public or private proceedings or litigation with respect to environmental liability, environmental permits and permit applications, underground and above ground tank registration and information (including removal and testing of such tanks), environmental reports, asbestos, lead-based paint or indoor air quality studies, spill information and compliance information and programs.

C. SURROUNDING PROPERTIES

1. Has any adjoining properties been used for industrial purposes, or as a gasoline station, auto repair shop, junkyard, dry cleaner or landfill? Yes ☐ No ☐ U/K ☐

If so, please explain.

2. Are you aware of any contamination conditions on adjoining or nearby properties? Yes ☐ No ☐ U/K ☐

3. Are there any open surface waters or wetlands adjacent to the site? Yes ☐ No ☐ U/K ☐

4. Are you aware of any active or former waste treatment or disposal pits, ponds, or lagoons on adjacent or nearby sites? Yes ☐ No ☐ U/K ☐

5. Is any neighboring property engaged in the storing, transporting or disposal of hazardous waste, or chemicals? Yes ☐ No ☐ U/K ☐

D. REGULATORY

1. Are you aware of any pending, threatened, or past litigation relevant to hazardous substances or petroleum products in, on, or from the property? Yes ☐ No ☐ U/K ☐

If so, please explain.

2. Are you aware of any pending, threatened, or past administrative proceedings relevant to hazardous substances or petroleum products in, on, or from the property? Yes ☐ No ☐ U/K ☐

If so, please state the circumstances.

3. Are you aware of any notices from any governmental entity regarding any possible violation of environmental laws or possible liability relating to hazardous substances or petroleum products? Yes ☐ No ☐ U/K ☐

If so, please explain.

E. ASBESTOS

1. Do you have knowledge of any materials or substances on the site that are known or suspected to contain asbestos? Yes ☐ No ☐ U/K ☐

If so, what materials and where are they located?

E. ASBESTOS – continued

2.	Has an inspection for asbestos ever been conducted on the Subject?	Yes ☐ No ☐ U/K ☐
3.	Has asbestos been removed from the Subject?	Yes ☐ No ☐ U/K ☐
4.	Does the building have:	
	· Spray-on or troweled-on fireproofing, insulation or finishes?	Yes ☐ No ☐ U/K ☐
	· Insulation on piping, boilers, tanks, chillers, or other mechanical equipment?	Yes ☐ No ☐ U/K ☐
	· Transite used in cooling towers, exterior walls, ceilings fascia panels, etc.?	Yes ☐ No ☐ U/K ☐
	· Resilient floor tile?	Yes ☐ No ☐ U/K ☐
	· Suspended acoustical ceiling tiles?	Yes ☐ No ☐ U/K ☐
	· A built-up or rolled roofing system?	Yes ☐ No ☐ U/K ☐

F. PCBs

1.	Are there any on-site electrical transformers?	Yes ☐ No ☐ U/K ☐
	If so, do any of the transformers contain PCBs?	Yes ☐ No ☐ U/K ☐
	Who owns the transformers and where are they located?	
2.	Did any on-site transformers formerly contain PCBs, but later had the dielectric fluid replaced?	Yes ☐ No ☐ U/K ☐
3.	Is there any hydraulic equipment such as elevators or automotive lifts on-site?	Yes ☐ No ☐ U/K ☐
	If so, who services the equipment?	
	Are you aware of any hydraulic fluid leaks or evidence of leakage such as unexplained fluid loss in connection with the hydraulic equipment?	Yes ☐ No ☐ U/K ☐

F. Storage Tanks

1. Are there any (active or inactive) Underground Storage Tanks (UST) or Aboveground Storage Tanks (AST) on the site? Yes ☐ No ☐ U/K ☐

If so, please fill out the following schedule:

Active or Inactive Tanks

Location of Tank	Size of Tank (Gallons)	AST or UST	Tank Contents	Age of Tank (Years)	Does the Tank Have Corrosion Protection? (Yes/No)	Does the Tank Have Leak Detection? (Yes/No)	Is the Tank In-Use? (Yes/No)

Have any of the tanks been tightness tested? Yes ☐ No ☐ U/K ☐

1. Do you have any knowledge of tanks that were either removed or closed in-place at the site? Yes ☐ No ☐ U/K ☐

If so, please fill out the following schedule:

Tanks Removed or Closed In-Place

Location of Former Tank	Size of Tank (Gallons)	AST or UST	Tank Contents	Tank Removal Company	Year Tank Was Removed

H. LEAD

1. Are you aware of any lead-based paint (LBP) applications on the site? Yes ☐ No ☐ U/K ☐

2. Has LBP testing been conducted? Yes ☐ No ☐ U/K ☐

3. Have there been any reported incidences of children with elevated blood lead levels residing at the site? Yes ☐ No ☐ U/K ☐

4. Are there any children younger than 7 years old residing at the site or frequenting the site on a daily basis? Yes ☐ No ☐ U/K ☐

5. Have any LBP abatements been conducted? Yes ☐ No ☐ U/K ☐

6. Has the water been tested for lead? Yes ☐ No ☐ U/K ☐

   If so, please provide a copy of the results

I. HAZARDOUS MATERIALS

1. Are hazardous materials or chemicals stored or used on-site? Yes ☐ No ☐ U/K ☐

   If so, please fill out the following schedule (attach separate page if more room is required):

Schedule of Hazardous or Toxic Substances Stored On-Site

Material Type	Quantity (Gallons)	Location

2. Are there any hazardous or medical waste or fluids generated or used that employ an outside service for their periodic supply and removal? Yes ☐ No ☐ U/K ☐

   If so, please provide the name, address, & telephone number of the disposal company and the facility generating the waste.

J. INDOOR AIR QUALITY

1. Have strong mold odors and/or mold staining been observed onsite? Yes ☐ No ☐ U/K ☐

2. Has there been any employee or tenant reports of symptoms consistent with mold contamination or other indoor air quality concerns? Yes ☐ No ☐ U/K ☐

3. Are you aware of elevated radon gas concentrations on-site? Yes ☐ No ☐ U/K ☐

K. AAI USER QUESTIONNAIRE

In order to qualify for one of the Landowner Liability Protections (LLPs) offered by the Small Business Liability Relief and Brownfield's Revitalization Act of 2001 (the "Brownfield's Amendments"), the user must conduct the following inquiries required by 40 CFR 312.25, 312.28, 312.29, 312.30 and 312.31. These inquiries must also be conducted by EPA Brownfield Assessment and Characterization grantees. The user should provide the following information to the environmental professional. Failure to conduct these inquiries could result in a determination that "all appropriate inquiries" is not complete.

1. Did a search of recorded land title records (or judicial records where

Appropriate, See Note 1 below) identify any environmental liens filed or recorded against the property under federal, tribal, state or local law? Yes ☐ No ☐ NA ☐

Note 1 – In certain jurisdictions, federal, tribal, state or local statutes, or regulations specify that environmental liens and Activity and Use Limitations (AULs) be filed in judicial records rather than in land title records. In such cases, judicial records must be searched for environmental liens and AULs.

2. Did a search of recorded land title records (or judicial records where appropriate, see Note 1 above) identify any AULs, such as engineering controls, land use restrictions or institutional controls that are in place at the property and/or have been filed or recorded against the property under federal, tribal, state or local law? Yes ☐ No ☐ NA ☐

3. Do you have any specialized knowledge or experience related to the property or nearby properties? For example, are you involved in the same line of business as the current or former occupants of the property or an adjoining property so that you would have specialized knowledge of the chemicals and processes used by this type of business? Yes ☐ No ☐ NA ☐

4. Does the purchase price paid for this property reasonably reflect the fair market value of the property? Yes ☐ No ☐ NA ☐

If you conclude that there is a difference, have you considered whether the lower purchase price is because contamination is known or believed to be present at the property? Yes ☐ No ☐ NA ☐

5. Are you aware of commonly known or reasonably ascertainable information about the properly that would help the environmental professional to identify conditions indicative of releases or threatened releases? For example:

(a.) Do you know the past uses of the property? Yes ☐ No ☐ NA ☐

(b.) Do you know of specific chemicals that are present or once were present at the property? Yes ☐ No ☐ NA ☐

(c.) Do you know of spills or other chemical releases that have taken place at the property? Yes ☐ No ☐ NA ☐

(d.) Do you know of any environmental cleanups that have taken place at the property? Yes ☐ No ☐ NA ☐

6. Based on your knowledge and experience related to the property are there any obvious indicators that point to the presence or likely presence of releases at the property? Yes ☐ No ☐ NA ☐

AAI USER QUESTIONNAIRE

In order to qualify for one of the *Landowner Liability Protections (LLPs)* offered by the Small Business Liability Relief and Brownfield's Revitalization Act of 2001 (the *"Brownfield's Amendments"*), the user must conduct the following inquiries required by 40 CFR 312.25, 312.28, 312.29, 312.30 and 312.31. These inquiries must also be conducted by EPA Brownfield Assessment and Characterization grantees. The user should provide the following information to the *environmental professional*. Failure to conduct these inquiries could result in a determination that *"all appropriate inquiries"* is not complete.

PREPARER & SITE INFORMATION

Name

Same as page 3

Title

Signature

Telephone Number

Project Name

Project Address

City, State

AAI USER QUESTIONS

1. Did a search of recorded land title records (or judicial records where Appropriate, See Note 1 below) identify any environmental liens filed or recorded against the property under federal, tribal, state or local law? Yes ☐ No ☐ NA ☑

Note 1 – In certain jurisdictions, federal, tribal, state or local statutes, or regulations specify that environmental liens and Activity and Use Limitations (AULs) be filed in judicial records rather than in land title records. In such cases, judicial records must be searched for environmental liens and AULs.

2. Did a search of recorded land title records (or judicial records where appropriate, see Note 1 above) identify any AULs, such as engineering controls, land use restrictions or institutional controls that are in place at the property and/or have been filed or recorded against the property under federal, tribal, state or local law? Yes ☐ No ☐ NA ☑

3. Do you have any specialized knowledge or experience related to the property or nearby properties? For example, are you involved in the same line of business as the current or former occupants of the property or an adjoining property so that you would have specialized knowledge of the chemicals and processes used by this type of business? Yes ☐ No ☐ NA ☑

4. Does the purchase price paid for this property reasonably reflect the fair market value of the property? Yes ☐ No ☐ NA ☐

   If you conclude that there is a difference, have you considered whether the lower purchase price is because contamination is known or believed to be present at the property? Yes ☐ No ☐ NA ☑

5. Are you aware of commonly known or reasonably ascertainable information about the property that would help the environmental professional to identify conditions indicative of releases or threatened releases? For example:

   (a.) Do you know the past uses of the property? Yes ☐ No ☐ NA ☑

   (b.) Do you know of specific chemicals that are present or once were present at the property? Yes ☐ No ☐ NA ☑

(c.) Do you know of spills or other chemical releases that have taken place at the property? Yes ☐ No ☐ NA ☑

(d.) Do you know of any environmental cleanups that have taken place at the property? Yes ☐ No ☐ NA ☐

6. Based on your knowledge and experience related to the property are there any obvious indicators that point to the presence or likely presence of releases at the property? Yes ☐ No ☐ NA ☐

7. Do any of the following documents exist and, if so, can and will a copy be provided to CBRE provided that it falls within reasonable time and cost constraints: (If yes to any, please indicate which below) Yes ☐ No ☐ NA ☐

- Environment site assessment reports ☐
- Environment compliance audit reports ☐
- Environment permits (for example, solid waste disposal permits, hazardous waste disposal permits, wastewater permits, NPDES permits, underground injection permits) ☐
- Registrations for underground and above-ground storage tanks ☐
- Registrations for underground injection systems ☐
- Material safety data sheets ☐
- Community right-to-know plan ☐
- Safety plans; preparedness and prevention plans; spill prevention, countermeasure and control plans; etc. ☐
- Reports regarding hydrogeologic conditions on the property or surrounding area ☐
- Notices or other correspondence from any government agency relating to past or current violations of environmental laws with respect to the property or relating to environmental liens encumbering the property ☐
- Hazardous waste generator notices or reports ☐
- Geotechnical studies ☐
- Risk assessments ☐
- Recorded Activity and Use Limitations (AUL) ☐

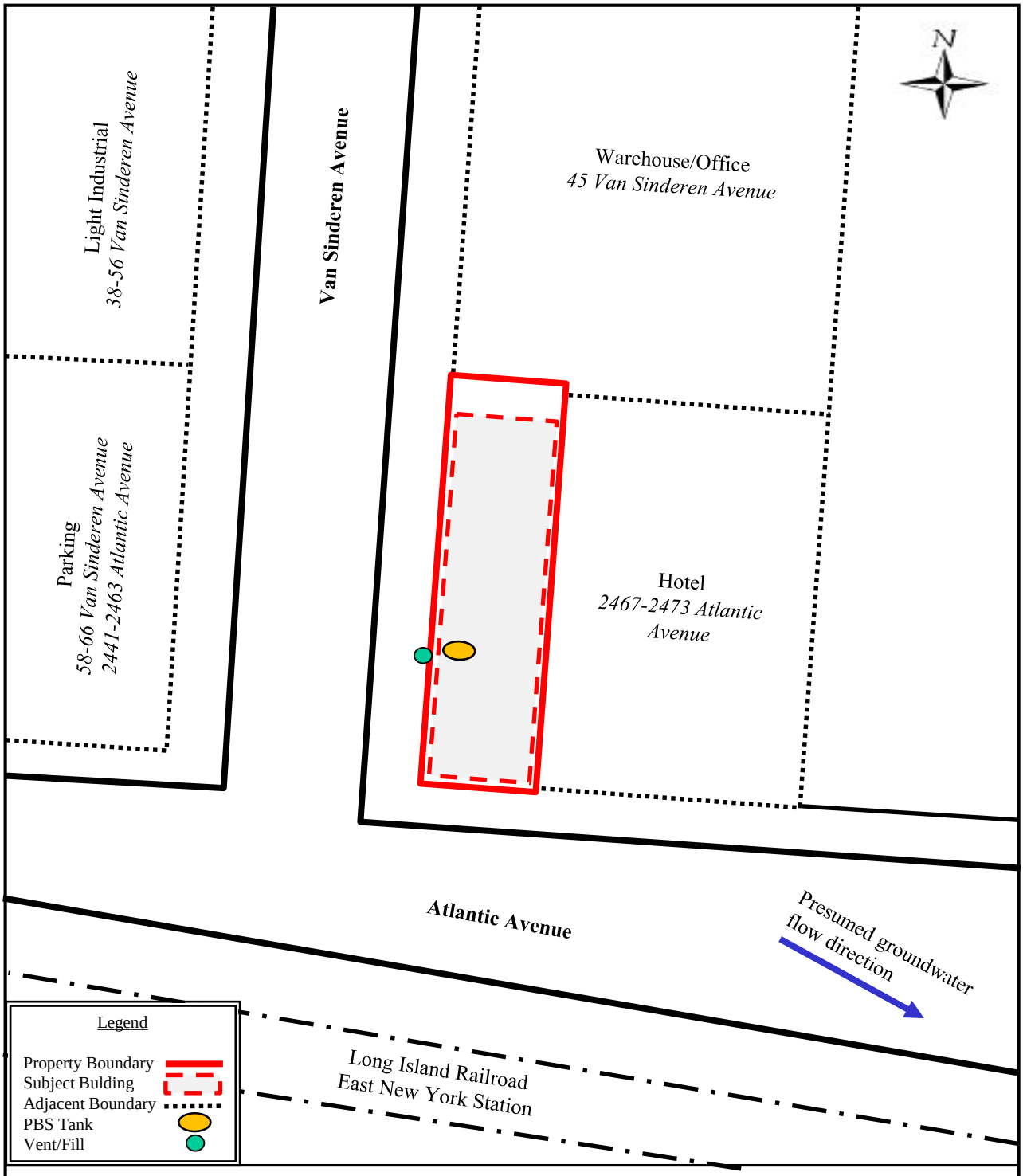

SITE PLAN

2465 Atlantic Avenue Brooklyn, New York 11233	CBRE	Project No:PC80947573-101 Boundaries are approximate. Not to scale

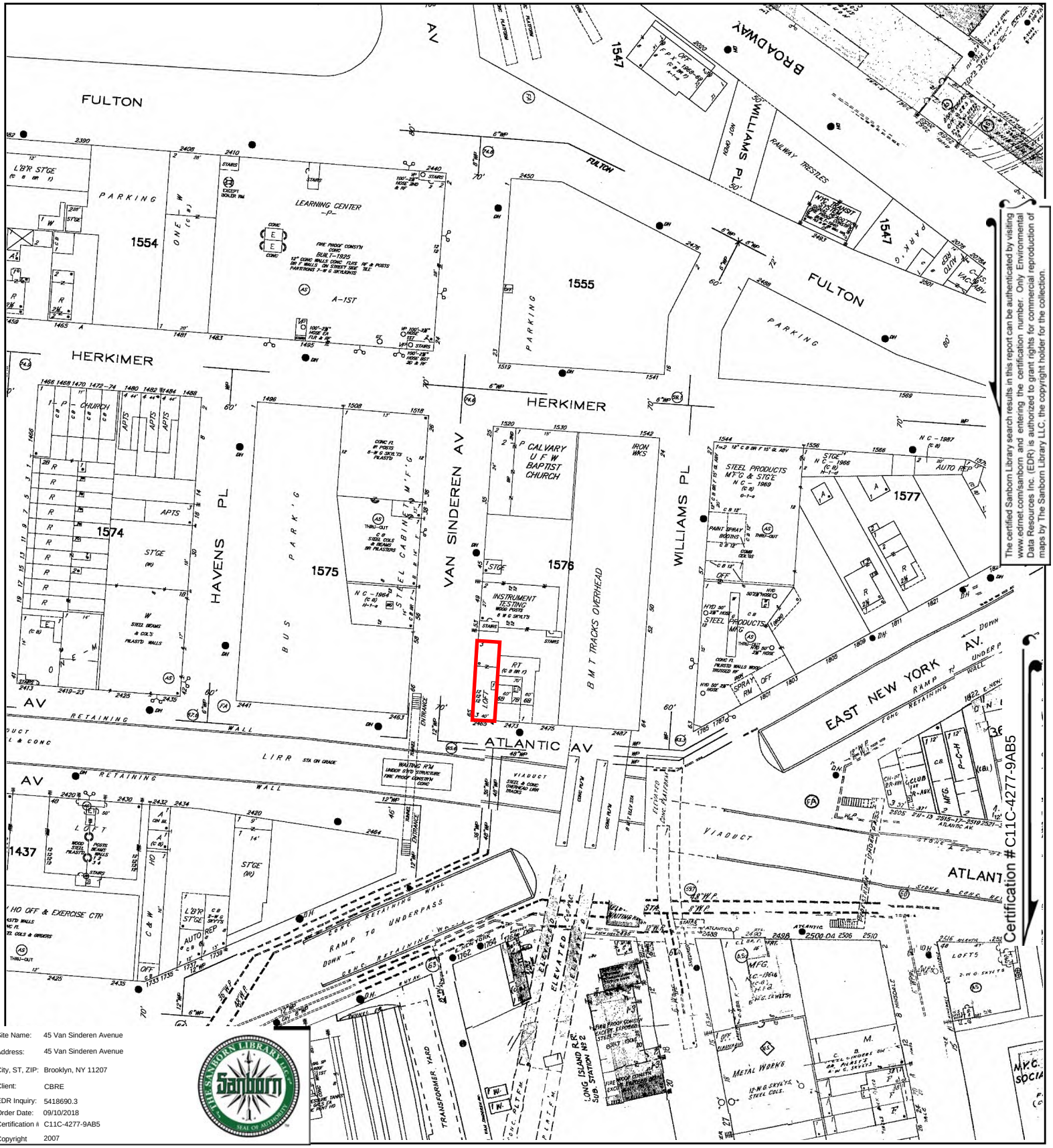

The certified Sanborn Library search results in this report can be authenticated by visiting www.edrnet.com/sanborn and entering the certification number. Only Environmental Data Resources Inc. (EDR) is authorized to grant rights for commercial reproduction of maps by The Sanborn Library LLC, the copyright holder for the collection.

Certification # C11C-4277-9AB5

Site Name:	45 Van Sinderen Avenue
Address:	45 Van Sinderen Avenue
City, ST, ZIP:	Brooklyn, NY 11207
Client:	CBRE
EDR Inquiry:	5418690.3
Order Date:	09/10/2018
Certification #	C11C-4277-9AB5
Copyright	2007

This Certified Sanborn Map combines the following sheets.
Outlined areas indicate map sheets within the collection.

0 Feet 150 300 600



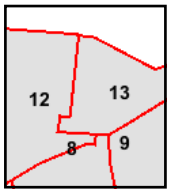

Volume 7, Sheet 13
Volume 7, Sheet 12
Volume 16, Sheet 8
Volume 16, Sheet 9

N

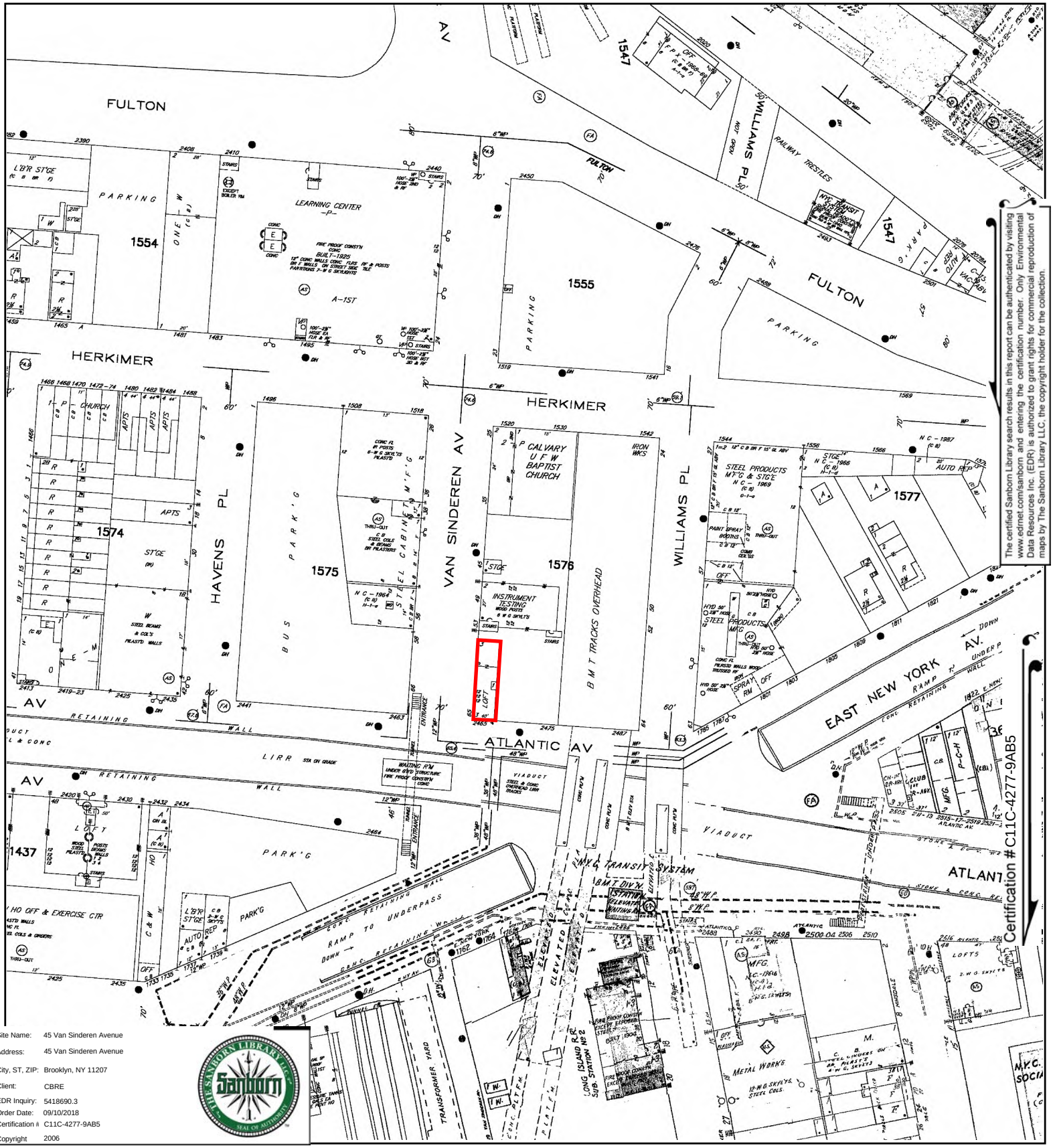

The certified Sanborn Library search results in this report can be authenticated by visiting www.edrnet.com/sanborn and entering the certification number. Only Environmental Data Resources Inc. (EDR) is authorized to grant rights for commercial reproduction of maps by The Sanborn Library LLC, the copyright holder for the collection.

Certification # C11C-4277-9AB5

Site Name:	45 Van Sinderen Avenue
Address:	45 Van Sinderen Avenue
City, ST, ZIP:	Brooklyn, NY 11207
Client:	CBRE
EDR Inquiry:	5418690.3
Order Date:	09/10/2018
Certification #	C11C-4277-9AB5
Copyright	2006

This Certified Sanborn Map combines the following sheets.
Outlined areas indicate map sheets within the collection.

0 Feet 150 300 600



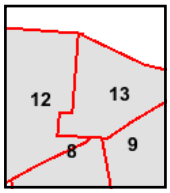

Volume 16, Sheet 9
Volume 16, Sheet 8
Volume 7, Sheet 13
Volume 7, Sheet 12

N

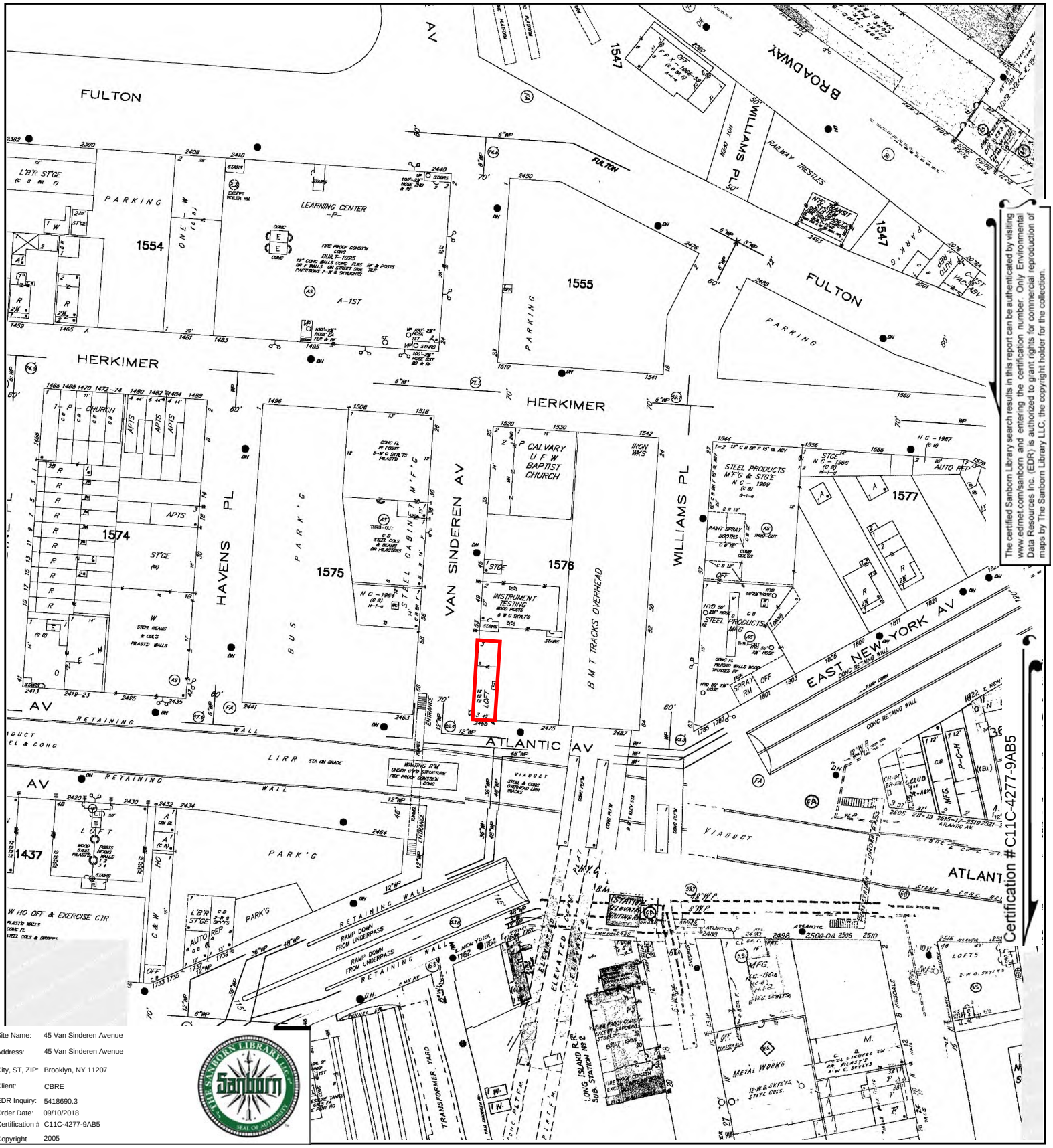

The certified Sanborn Library search results in this report can be authenticated by visiting www.edrnet.com/sanborn and entering the certification number. Only Environmental Data Resources Inc. (EDR) is authorized to grant rights for commercial reproduction of maps by The Sanborn Library LLC, the copyright holder for the collection.

Certification # C11C-4277-9AB5

Site Name:	45 Van Sinderen Avenue
Address:	45 Van Sinderen Avenue
City, ST, ZIP:	Brooklyn, NY 11207
Client:	CBRE
EDR Inquiry:	5418690.3
Order Date:	09/10/2018
Certification #	C11C-4277-9AB5
Copyright	2005

This Certified Sanborn Map combines the following sheets.
Outlined areas indicate map sheets within the collection.



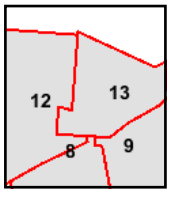

Volume 16, Sheet 9
Volume 16, Sheet 8
Volume 7, Sheet 13
Volume 7, Sheet 12

0 Feet 150 300 600

N

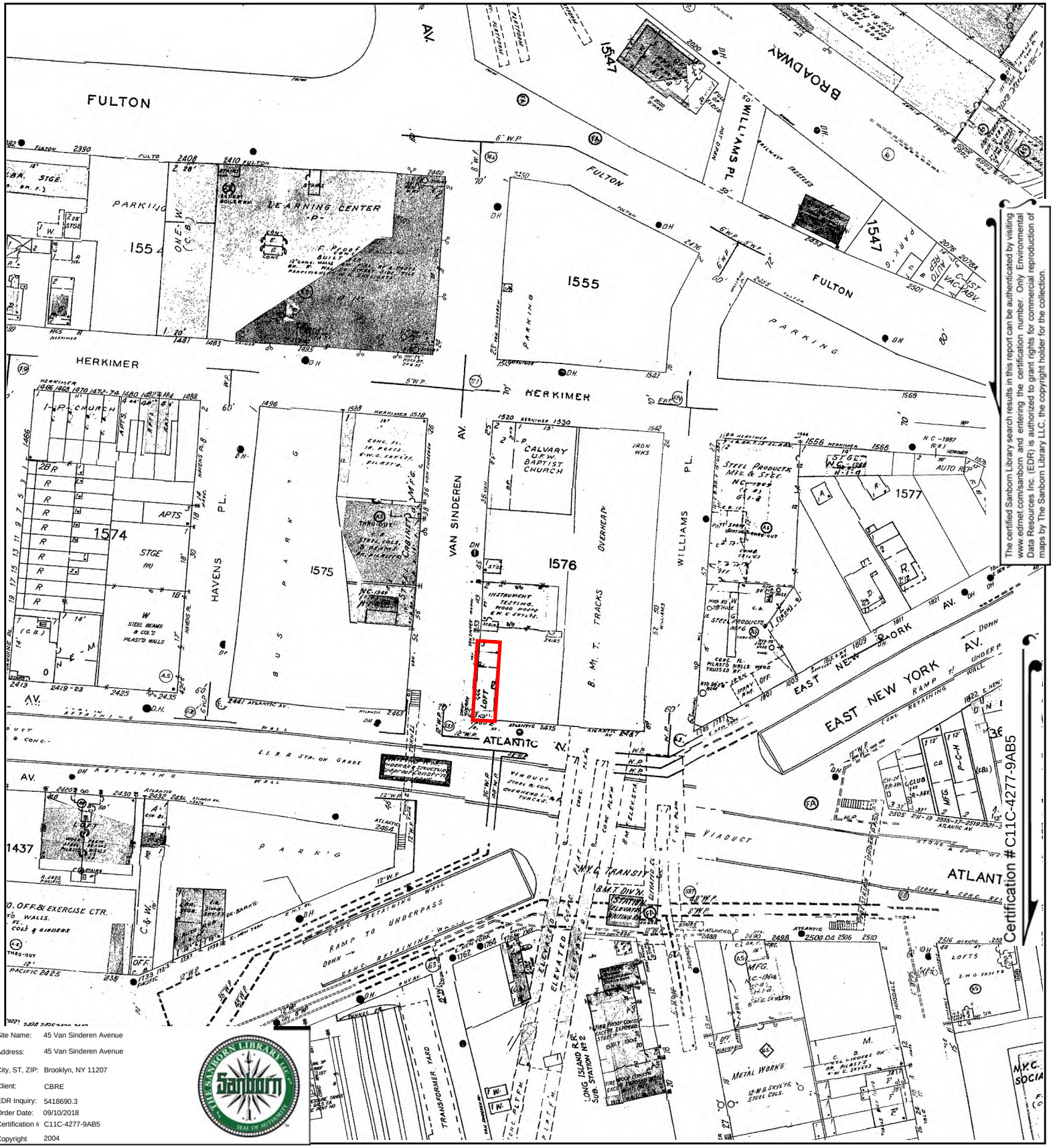

Site Name:	45 Van Sinderen Avenue
Address:	45 Van Sinderen Avenue
City, ST, ZIP:	Brooklyn, NY 11207
Client:	CBRE
EDR Inquiry:	5418690.3
Order Date:	09/10/2018
Certification #	C11C-4277-9AB5
Copyright	2004

This Certified Sanborn Map combines the following sheets.
Outlined areas indicate map sheets within the collection.

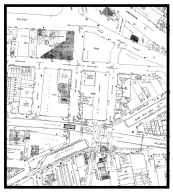

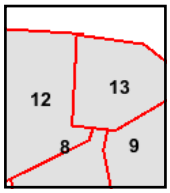

Volume 7, Sheet 13
Volume 7, Sheet 12
Volume 16, Sheet 9
Volume 16, Sheet 8

0 Feet 150 300 600

N

The certified Sanborn Library search results in this report can be authenticated by visiting www.edrnet.com/sanborn and entering the certification number. Only Environmental Data Resources Inc. (EDR) is authorized to grant rights for commercial reproduction of maps by The Sanborn Library LLC, the copyright holder for the collection.

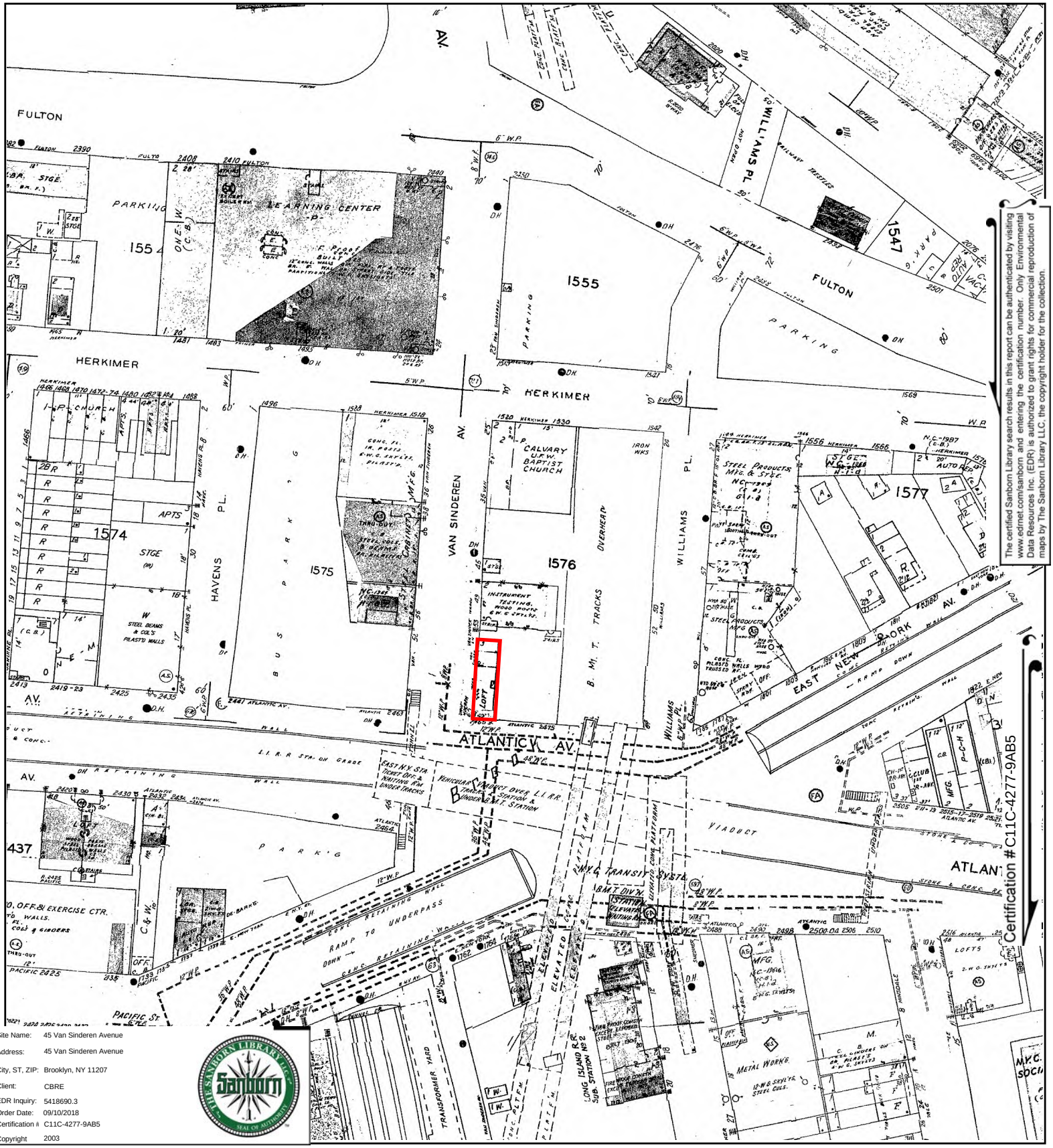

The certified Sanborn Library search results in this report can be authenticated by visiting www.edrnet.com/sanborn and entering the certification number. Only Environmental Data Resources Inc. (EDR) is authorized to grant rights for commercial reproduction of maps by The Sanborn Library LLC, the copyright holder for the collection.

Certification #C11C-4277-9AB5

Site Name:	45 Van Sinderen Avenue
Address:	45 Van Sinderen Avenue
City, ST, ZIP:	Brooklyn, NY 11207
Client:	CBRE
EDR Inquiry:	5418690.3
Order Date:	09/10/2018
Certification #	C11C-4277-9AB5
Copyright	2003

This Certified Sanborn Map combines the following sheets.
Outlined areas indicate map sheets within the collection.



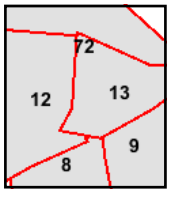

Volume 16, Sheet 9
Volume 16, Sheet 8
Volume 5, Sheet 72
Volume 7, Sheet 13
Volume 7, Sheet 12

0 Feet 150 300 600

N

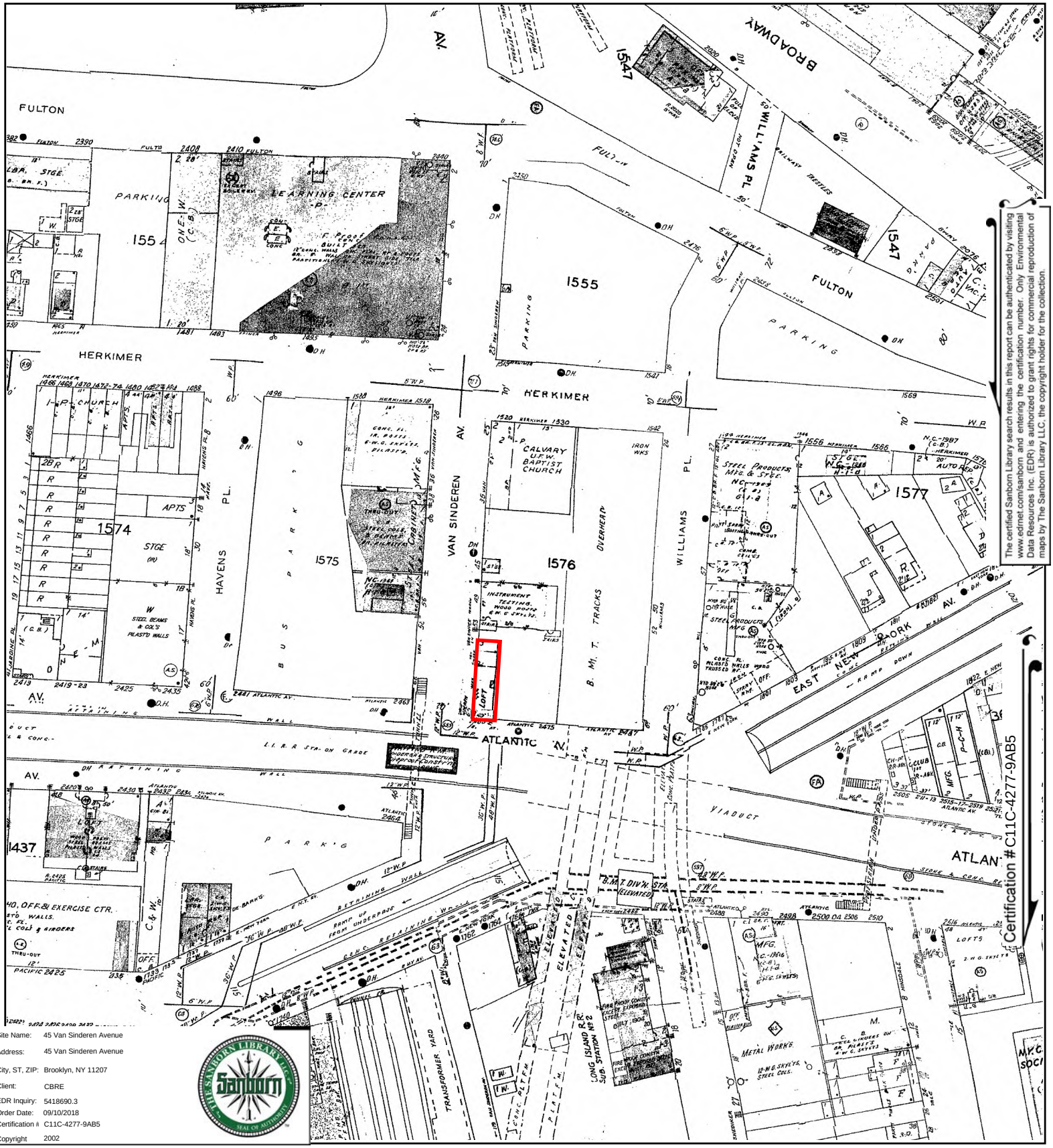

The certified Sanborn Library search results in this report can be authenticated by visiting www.edrnet.com/sanborn and entering the certification number. Only Environmental Data Resources Inc. (EDR) is authorized to grant rights for commercial reproduction of maps by The Sanborn Library LLC, the copyright holder for the collection.

Certification # C11C-4277-9AB5

Site Name:	45 Van Sinderen Avenue
Address:	45 Van Sinderen Avenue
City, ST, ZIP:	Brooklyn, NY 11207
Client:	CBRE
EDR Inquiry:	5418690.3
Order Date:	09/10/2018
Certification #	C11C-4277-9AB5
Copyright	2002

This Certified Sanborn Map combines the following sheets.
Outlined areas indicate map sheets within the collection.

0 Feet 150 300 600



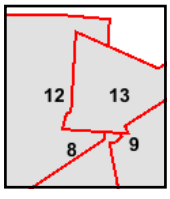

Volume 16, Sheet 9
Volume 16, Sheet 8
Volume 7, Sheet 13
Volume 7, Sheet 12

N

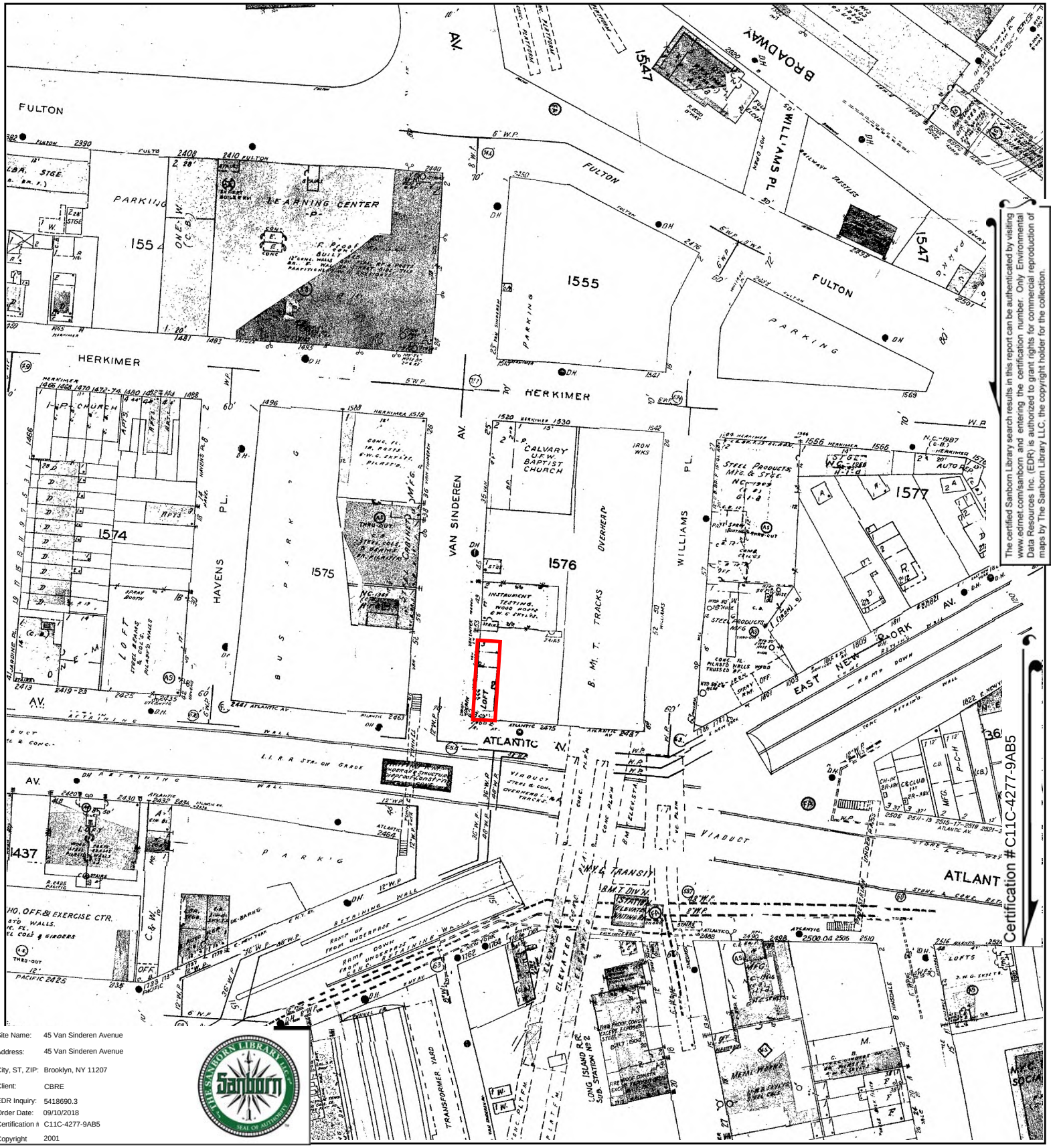

The certified Sanborn Library search results in this report can be authenticated by visiting www.edrnet.com/sanborn and entering the certification number. Only Environmental Data Resources Inc. (EDR) is authorized to grant rights for commercial reproduction of maps by The Sanborn Library LLC, the copyright holder for the collection.

Certification # C11C-4277-9AB5

Site Name:	45 Van Sinderen Avenue
Address:	45 Van Sinderen Avenue
City, ST, ZIP:	Brooklyn, NY 11207
Client:	CBRE
EDR Inquiry:	5418690.3
Order Date:	09/10/2018
Certification #	C11C-4277-9AB5
Copyright	2001

This Certified Sanborn Map combines the following sheets.
Outlined areas indicate map sheets within the collection.

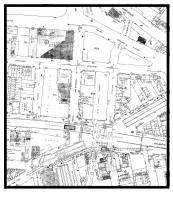

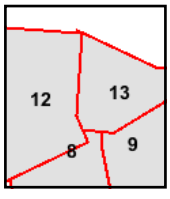

Volume 7, Sheet 12
Volume 7, Sheet 13
Volume 16, Sheet 9
Volume 16, Sheet 8

0 Feet 150 300 600

N

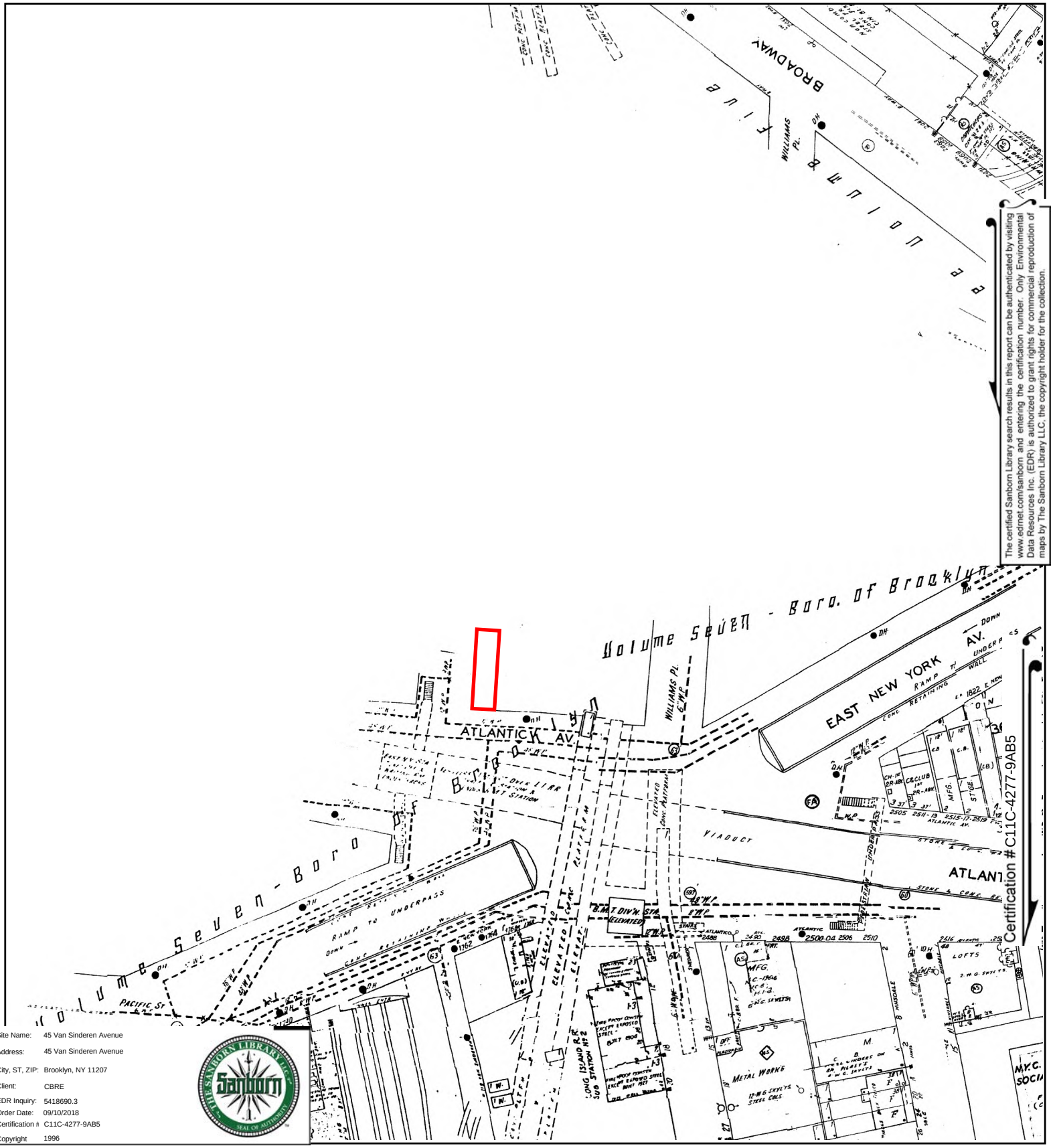

The certified Sanborn Library search results in this report can be authenticated by visiting www.edrnet.com/sanborn and entering the certification number. Only Environmental Data Resources Inc. (EDR) is authorized to grant rights for commercial reproduction of maps by The Sanborn Library LLC, the copyright holder for the collection.

Site Name:	45 Van Sinderen Avenue
Address:	45 Van Sinderen Avenue
City, ST, ZIP:	Brooklyn, NY 11207
Client:	CBRE
EDR Inquiry:	5418690.3
Order Date:	09/10/2018
Certification #:	C11C-4277-9AB5
Copyright	1996

This Certified Sanborn Map combines the following sheets.
Outlined areas indicate map sheets within the collection.

0 Feet 150 300 600



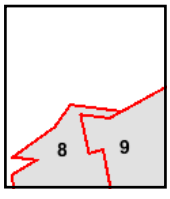

Volume 16, Sheet 9
Volume 16, Sheet 8

N

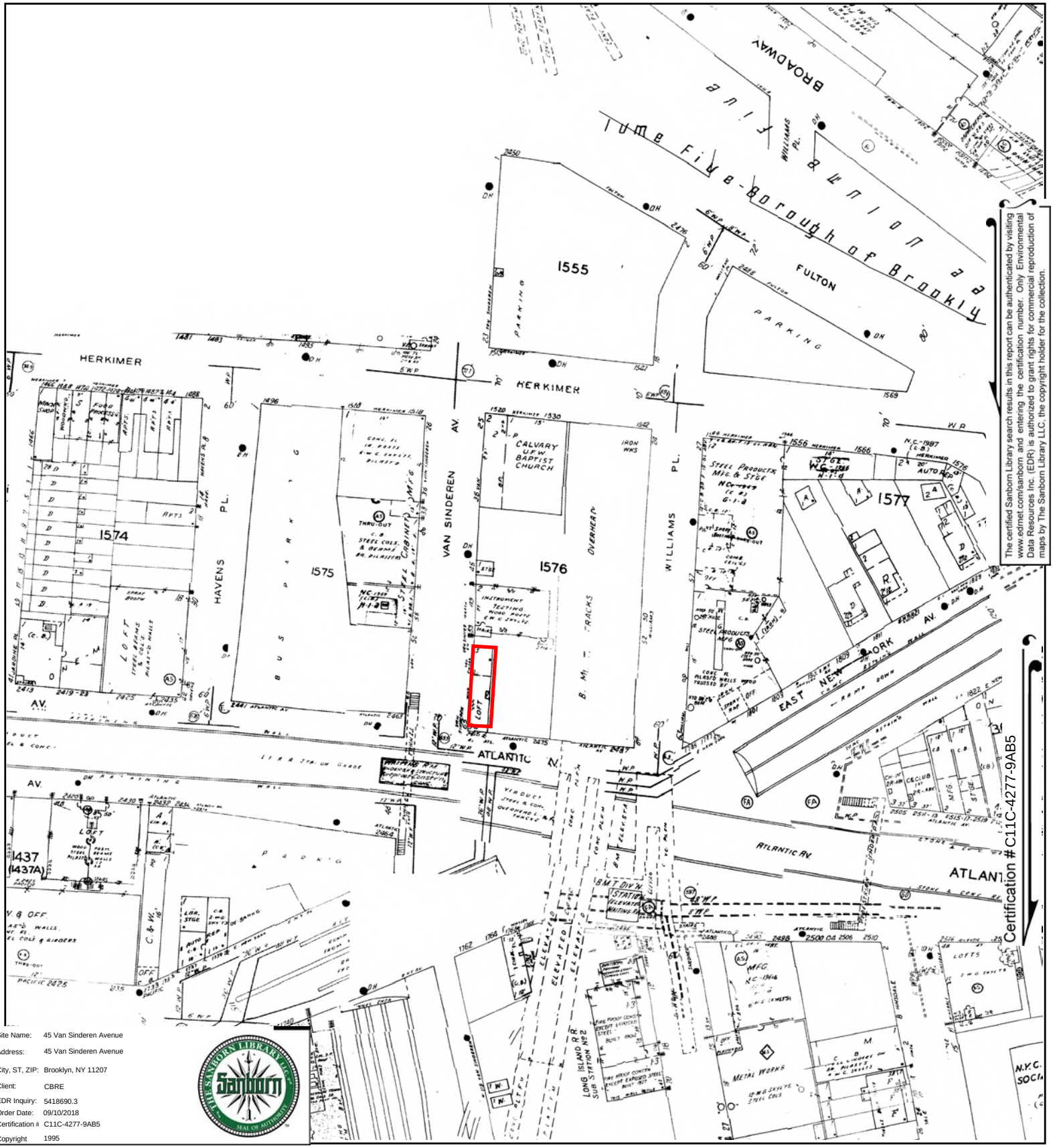

The certified Sanborn Library search results in this report can be authenticated by visiting www.edrnet.com/sanborn and entering the certification number. Only Environmental Data Resources Inc. (EDR) is authorized to grant rights for commercial reproduction of maps by The Sanborn Library LLC, the copyright holder for the collection.

Site Name:	45 Van Sinderen Avenue
Address:	45 Van Sinderen Avenue
City, ST, ZIP:	Brooklyn, NY 11207
Client:	CBRE
EDR Inquiry:	5418690.3
Order Date:	09/10/2018
Certification #	C11C-4277-9AB5
Copyright	1995

This Certified Sanborn Map combines the following sheets.
Outlined areas indicate map sheets within the collection.

0 Feet 150 300 600



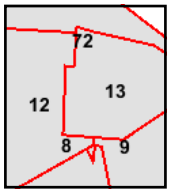

Volume 7, Sheet 13
Volume 7, Sheet 12
Volume 16, Sheet 9
Volume 16, Sheet 8
Volume 5, Sheet 72

N

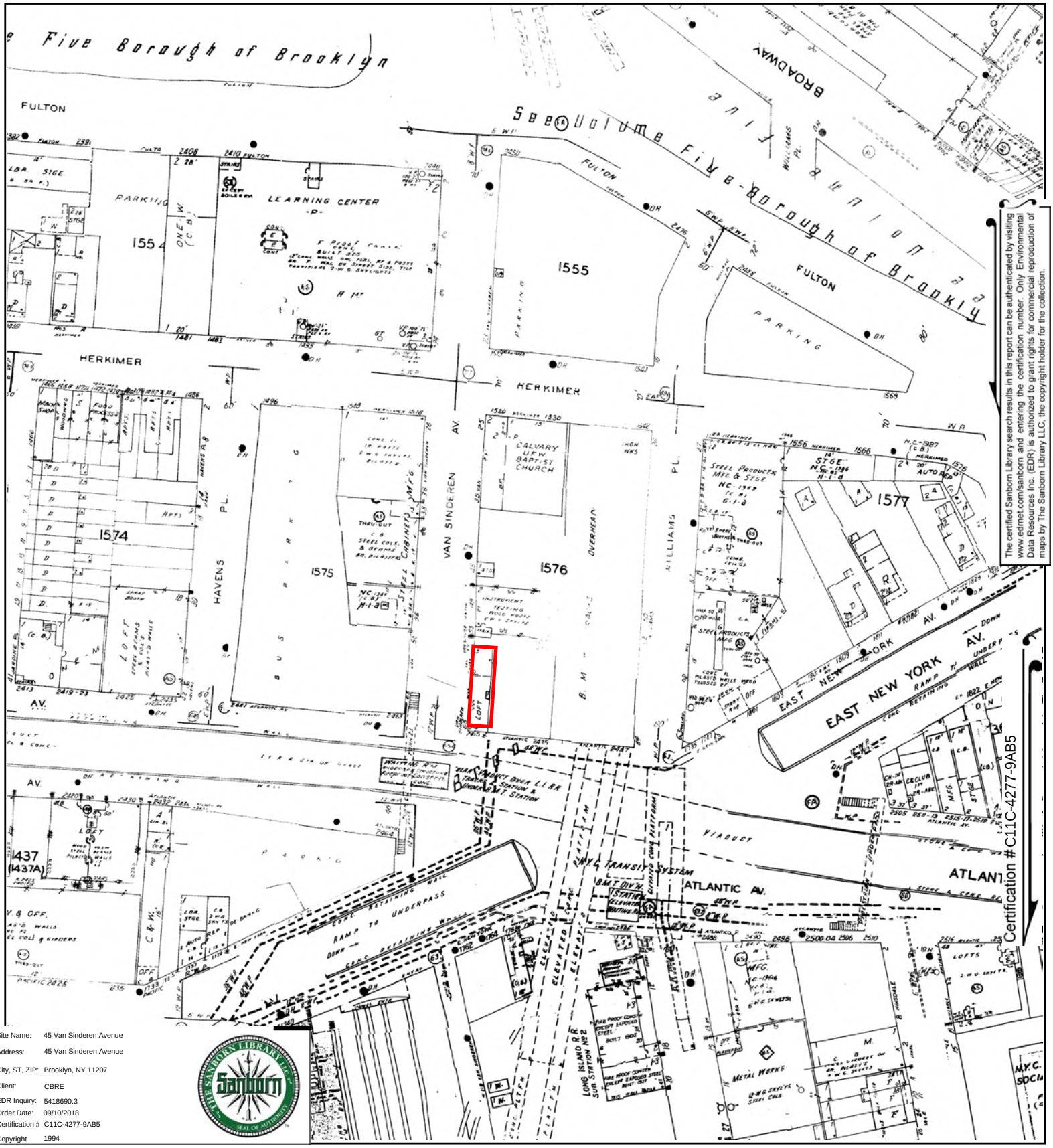

The certified Sanborn Library search results in this report can be authenticated by visiting www.edrnet.com/sanborn and entering the certification number. Only Environmental Data Resources Inc. (EDR) is authorized to grant rights for commercial reproduction of maps by The Sanborn Library LLC, the copyright holder for the collection.

Site Name:	45 Van Sinderen Avenue
Address:	45 Van Sinderen Avenue
City, ST, ZIP:	Brooklyn, NY 11207
Client:	CBRE
EDR Inquiry:	5418690.3
Order Date:	09/10/2018
Certification #	C11C-4277-9AB5
Copyright	1994

This Certified Sanborn Map combines the following sheets.
Outlined areas indicate map sheets within the collection.

0 Feet 150 300 600



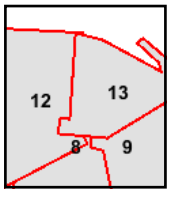

Volume 16, Sheet 9
Volume 16, Sheet 8
Volume 7, Sheet 13
Volume 7, Sheet 12

N

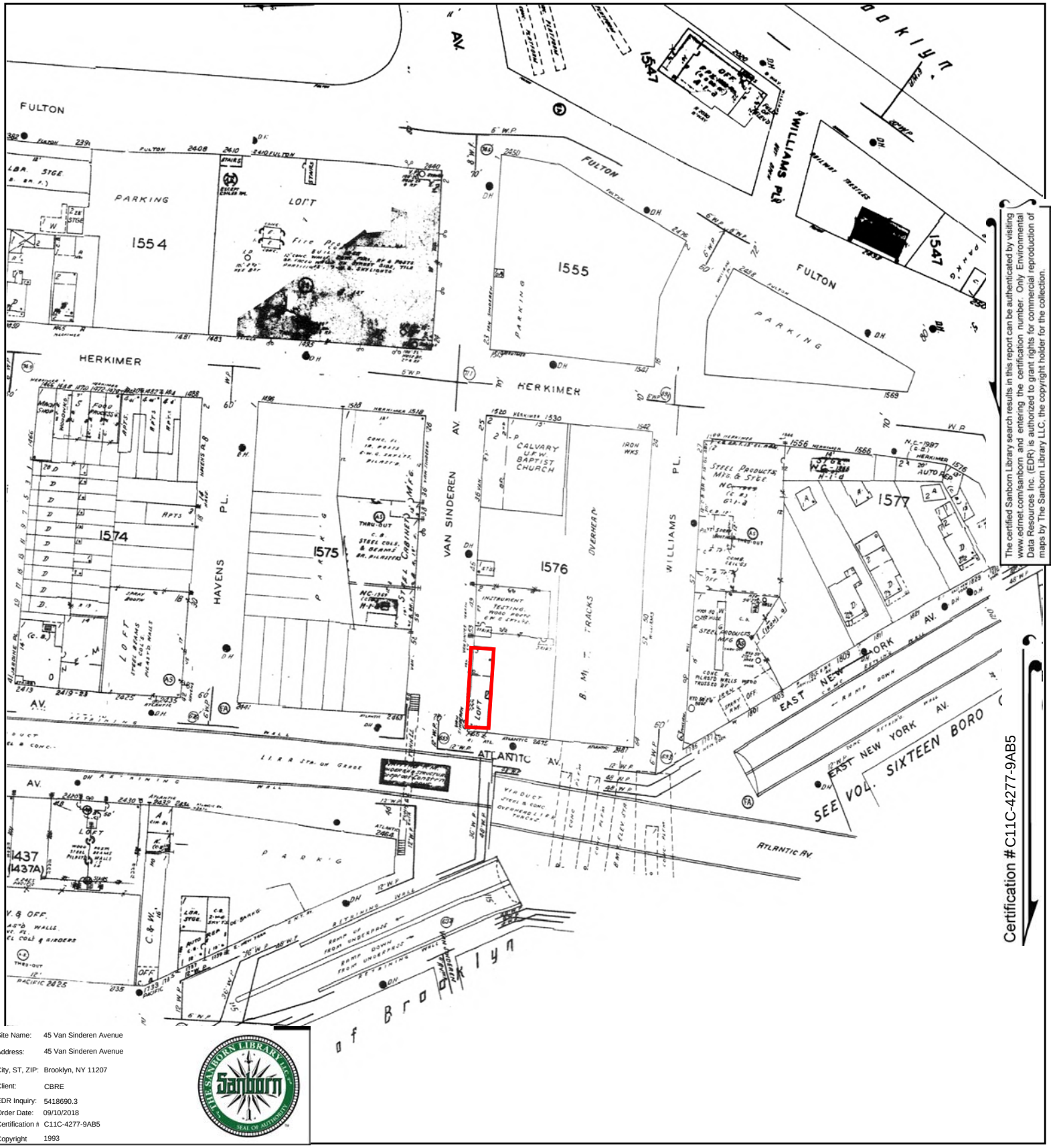

The certified Sanborn Library search results in this report can be authenticated by visiting www.edrnet.com/sanborn and entering the certification number. Only Environmental Data Resources Inc. (EDR) is authorized to grant rights for commercial reproduction of maps by The Sanborn Library LLC, the copyright holder for the collection.

Site Name:	45 Van Sinderen Avenue
Address:	45 Van Sinderen Avenue
City, ST, ZIP:	Brooklyn, NY 11207
Client:	CBRE
EDR Inquiry:	5418690.3
Order Date:	09/10/2018
Certification #	C11C-4277-9AB5
Copyright	1993

This Certified Sanborn Map combines the following sheets.
Outlined areas indicate map sheets within the collection.



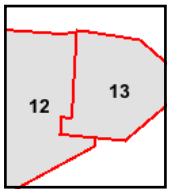

Volume 7, Sheet 13
Volume 7, Sheet 12

0 Feet 150 300 600

N

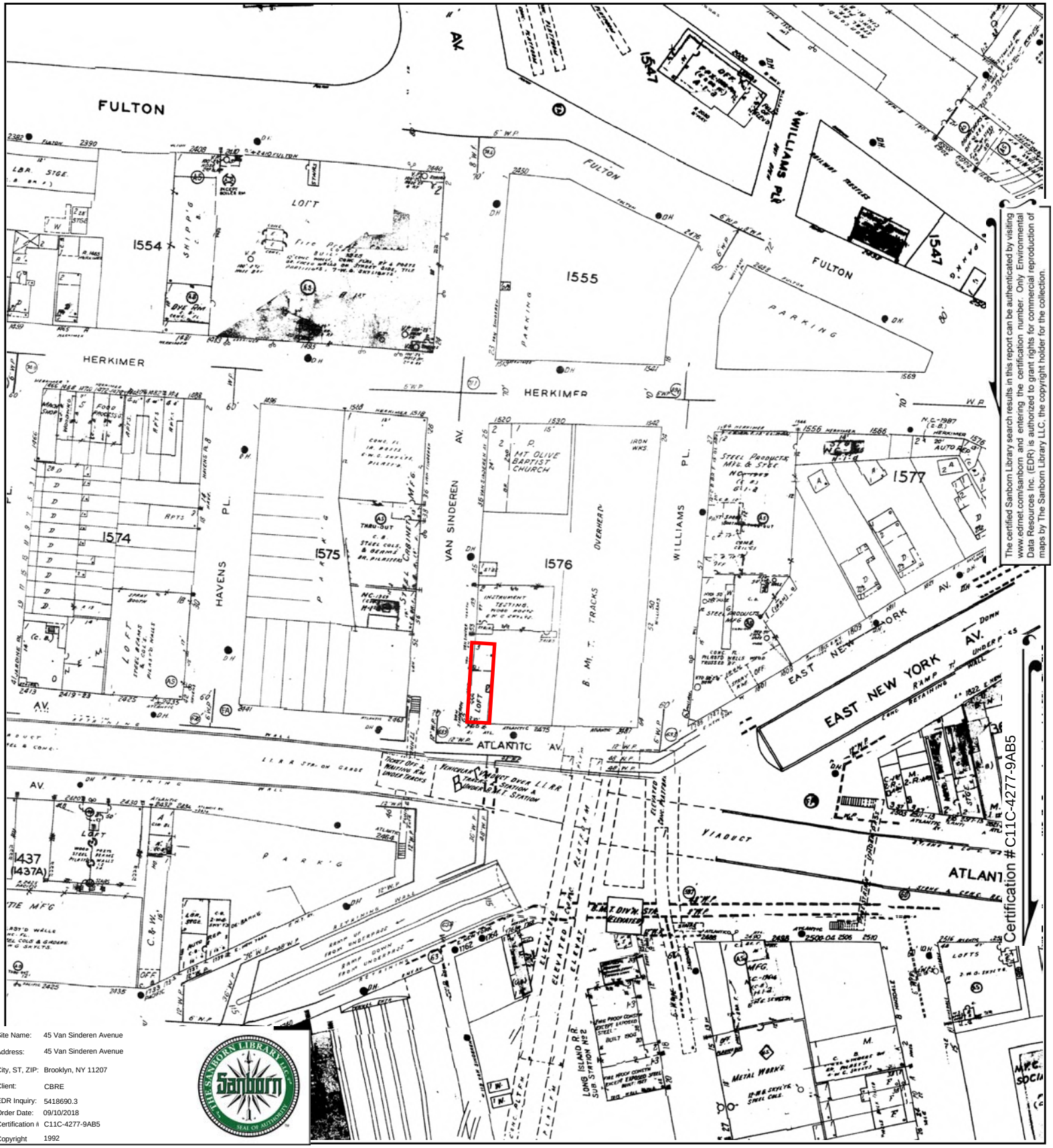

The certified Sanborn Library search results in this report can be authenticated by visiting www.edrnet.com/sanborn and entering the certification number. Only Environmental Data Resources Inc. (EDR) is authorized to grant rights for commercial reproduction of maps by The Sanborn Library LLC, the copyright holder for the collection.

Certification # C11C-4277-9AB5

Site Name:	45 Van Sinderen Avenue
Address:	45 Van Sinderen Avenue
City, ST, ZIP:	Brooklyn, NY 11207
Client:	CBRE
EDR Inquiry:	5418690.3
Order Date:	09/10/2018
Certification #	C11C-4277-9AB5
Copyright	1992

This Certified Sanborn Map combines the following sheets.
Outlined areas indicate map sheets within the collection.

0 Feet 150 300 600



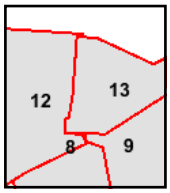

Volume 16, Sheet 9
Volume 16, Sheet 8
Volume 7, Sheet 13
Volume 7, Sheet 12

N

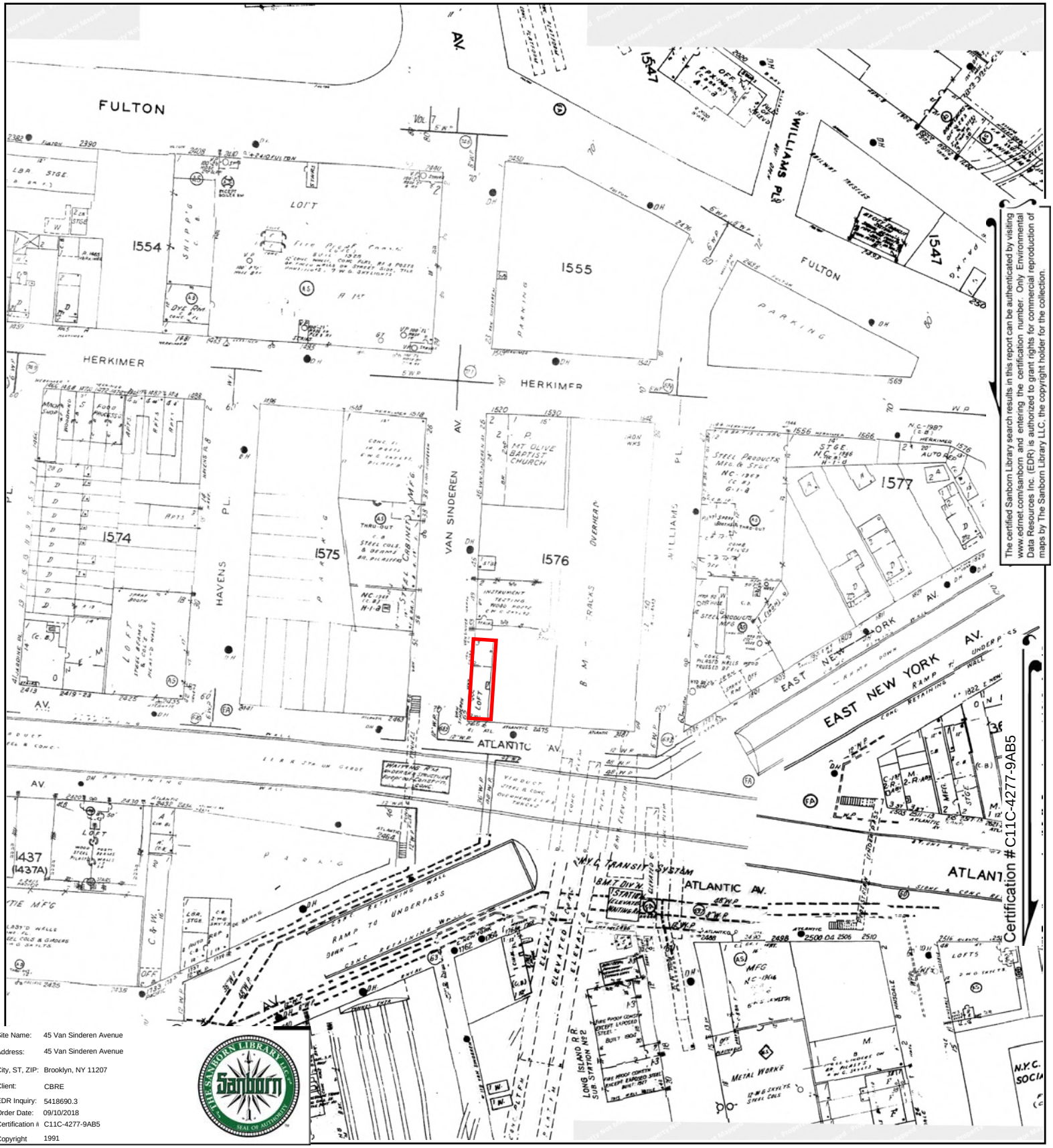

Site Name:	45 Van Sinderen Avenue
Address:	45 Van Sinderen Avenue
City, ST, ZIP:	Brooklyn, NY 11207
Client:	CBRE
EDR Inquiry:	5418690.3
Order Date:	09/10/2018
Certification #	C11C-4277-9AB5
Copyright	1991

This Certified Sanborn Map combines the following sheets.
Outlined areas indicate map sheets within the collection.

0 Feet 150 300 600



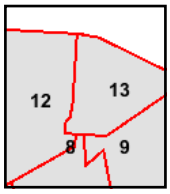

Volume 7, Sheet 13
Volume 7, Sheet 12
Volume 16, Sheet 9
Volume 16, Sheet 8

N

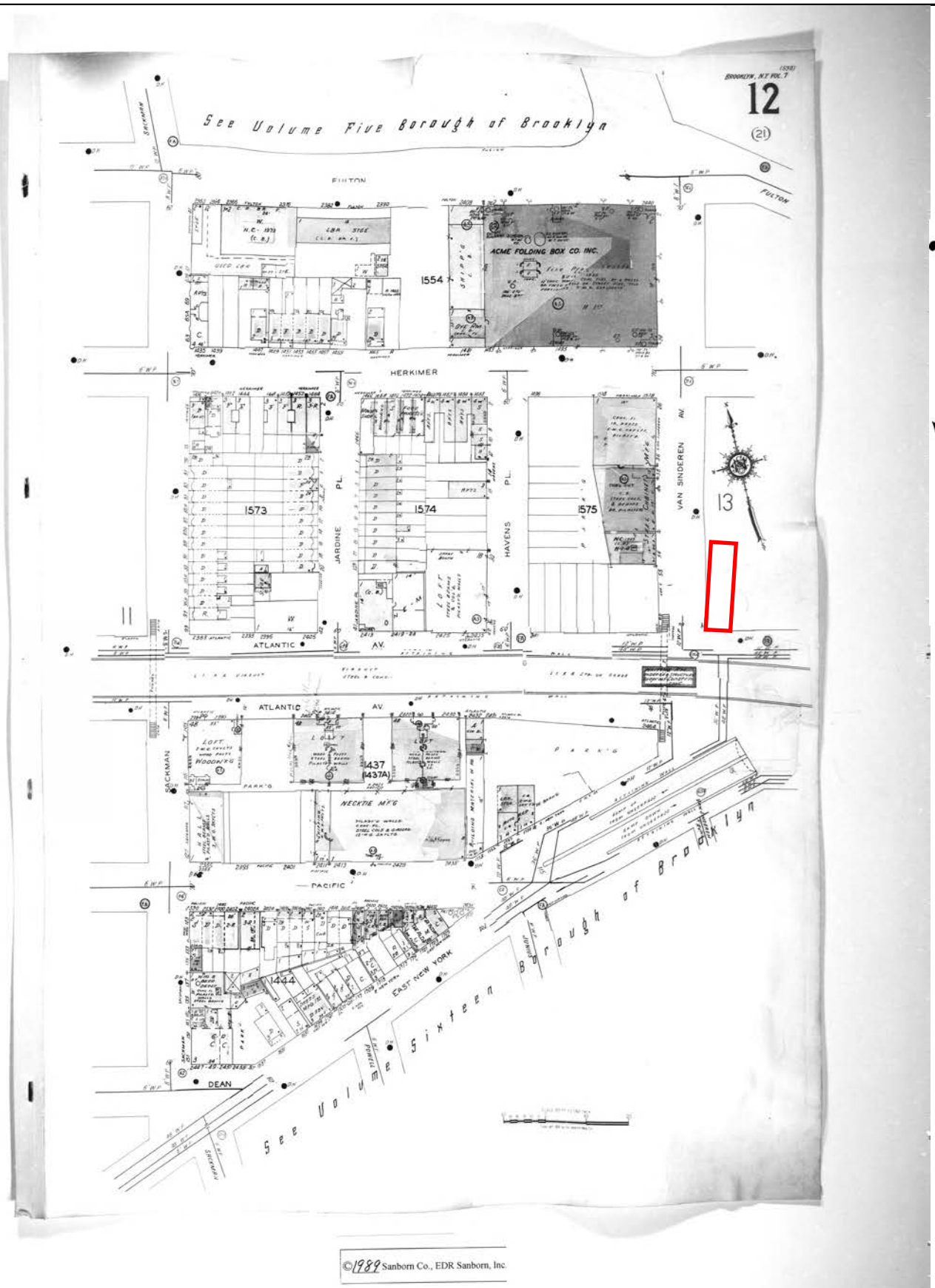

©1989 Sanborn Co., EDR Sanborn, Inc.

The certified Sanborn Library search results in this report can be authenticated by visiting www.edrnet.com/sanborn and entering the certification number. Only Environmental Data Resources Inc. (EDR) is authorized to grant rights for commercial reproduction of maps by The Sanborn Library LLC, the copyright holder for the collection.

Certification # C11C-4277-9AB5

Site Name: 45 Van Sinderen Avenue
Address: 45 Van Sinderen Avenue
City, ST, ZIP: Brooklyn, NY 11207
Client: CBRE
EDR Inquiry: 5418690.3
Order Date: 09/10/2018
Certification #: C11C-4277-9AB5
Copyright 1989

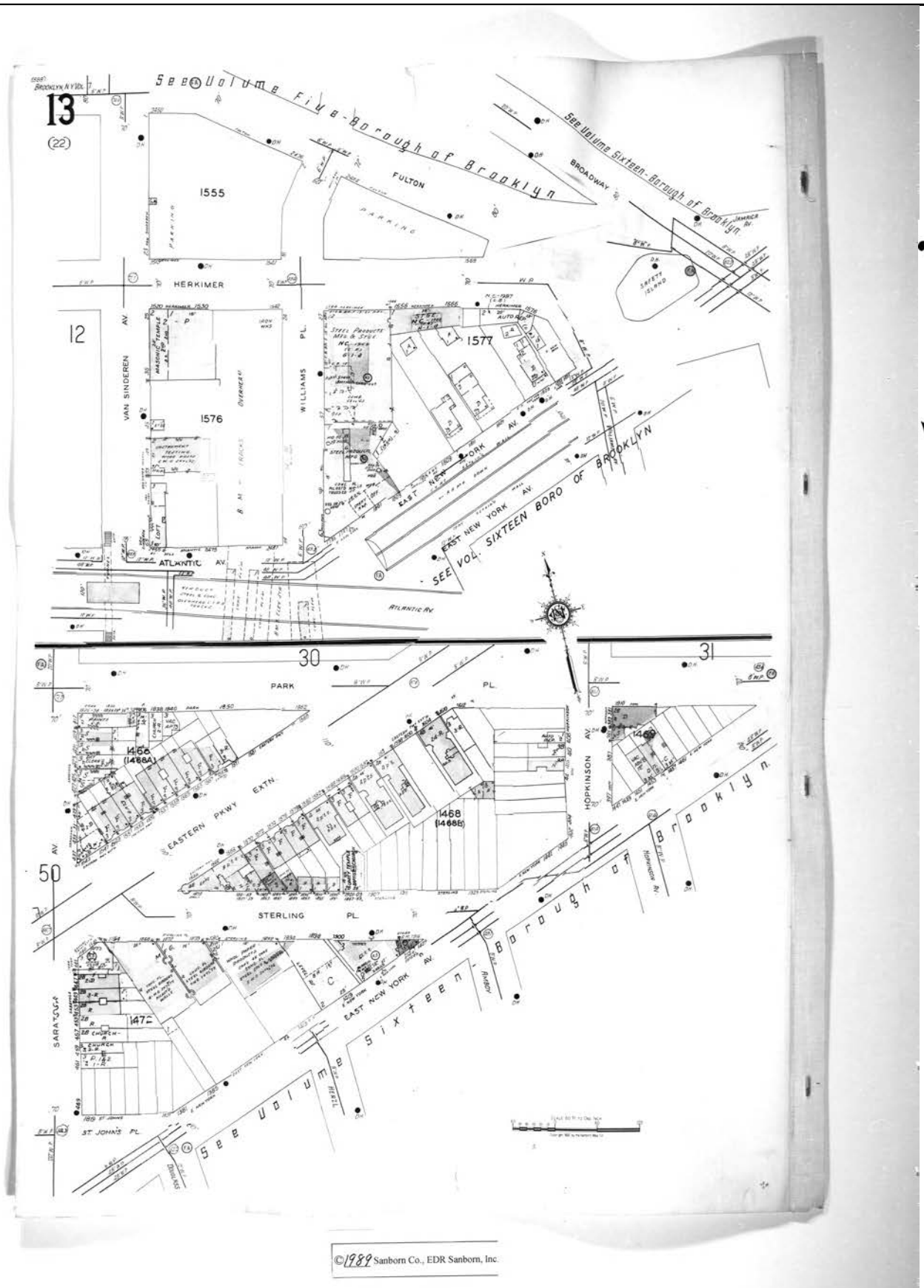

©1989 Sanborn Co., EDR Sanborn, Inc.

The certified Sanborn Library search results in this report can be authenticated by visiting www.edrnet.com/sanborn and entering the certification number. Only Environmental Data Resources Inc. (EDR) is authorized to grant rights for commercial reproduction of maps by The Sanborn Library LLC, the copyright holder for the collection.

Certification # C11C-4277-9AB5

Site Name: 45 Van Sinderen Avenue
Address: 45 Van Sinderen Avenue
City, ST, ZIP: Brooklyn, NY 11207
Client: CBRE
EDR Inquiry: 5418690.3
Order Date: 09/10/2018
Certification #: C11C-4277-9AB5
Copyright 1989

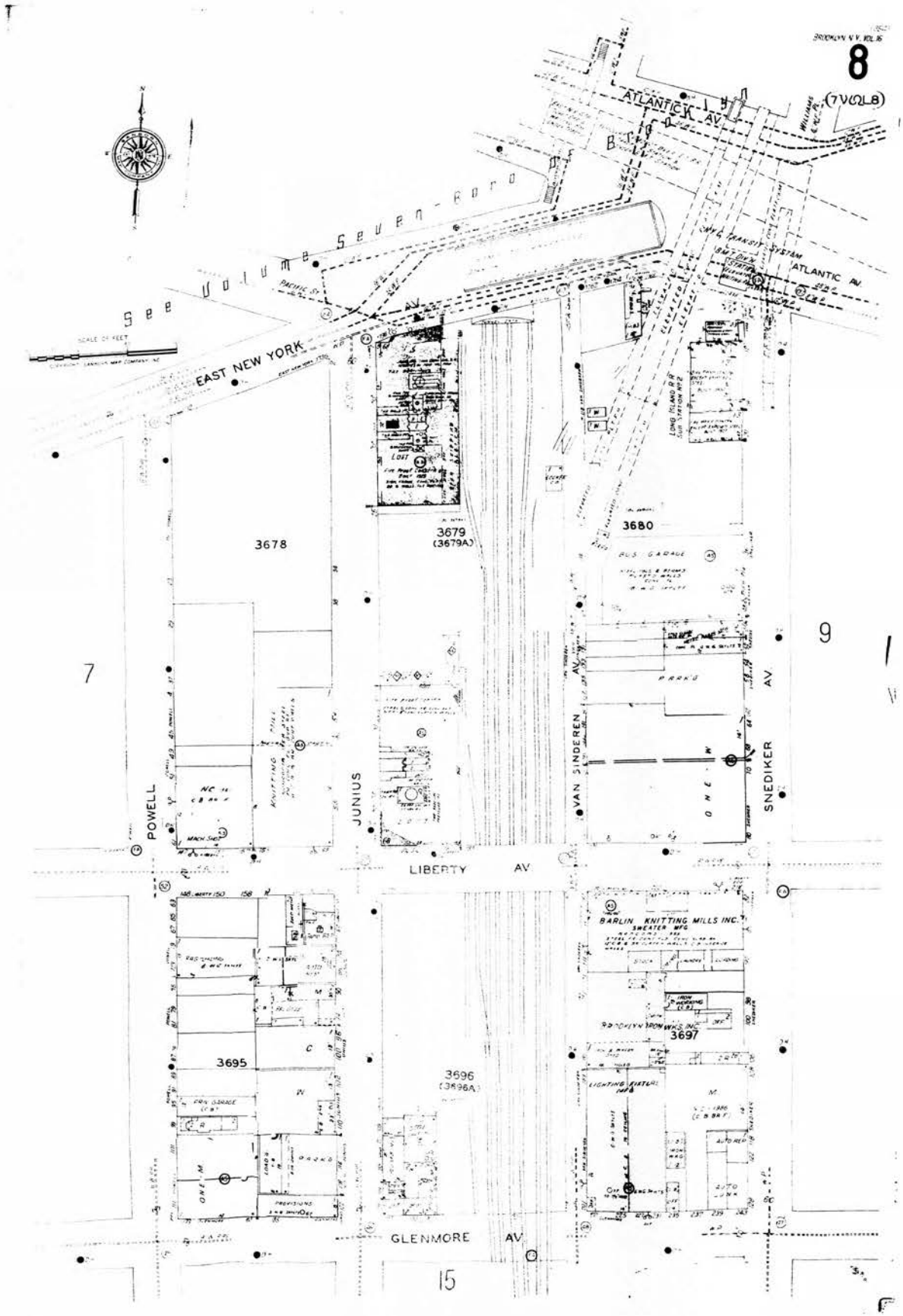

The certified Sanborn Library search results in this report can be authenticated by visiting www.edrnet.com/sanborn and entering the certification number. Only Environmental Data Resources Inc. (EDR) is authorized to grant rights for commercial reproduction of maps by The Sanborn Library LLC, the copyright holder for the collection.

Certification # C11C-4277-9AB5

Site Name: 45 Van Sinderen Avenue
Address: 45 Van Sinderen Avenue
City, ST, ZIP: Brooklyn, NY 11207
Client: CBRE
EDR Inquiry: 5418690.3
Order Date: 09/10/2018
Certification #: C11C-4277-9AB5
Copyright 1989

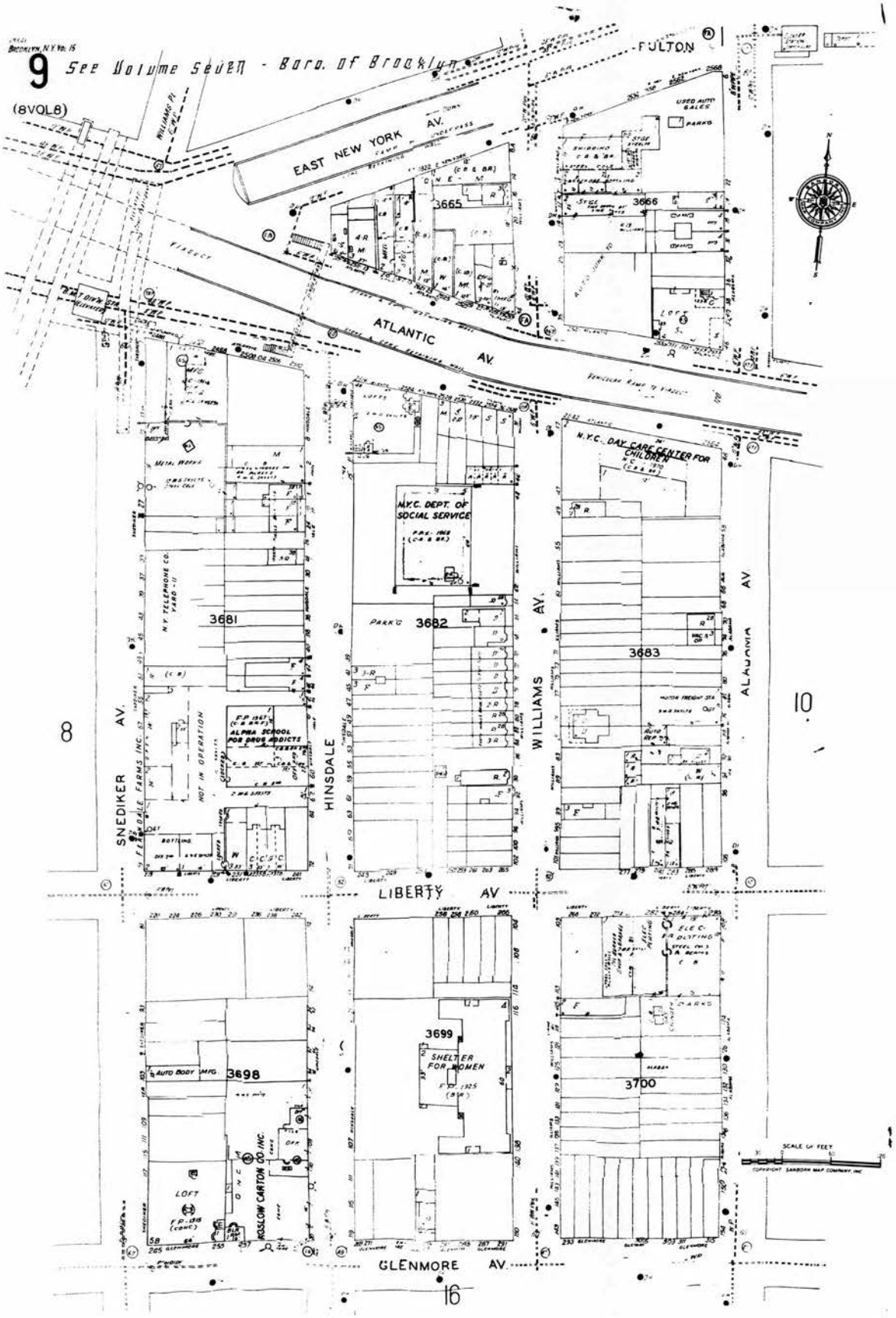

The certified Sanborn Library search results in this report can be authenticated by visiting www.edrnet.com/sanborn and entering the certification number. Only Environmental Data Resources Inc. (EDR) is authorized to grant rights for commercial reproduction of maps by The Sanborn Library LLC, the copyright holder for the collection.

Certification # C11C-4277-9AB5

Site Name: 45 Van Sinderen Avenue
Address: 45 Van Sinderen Avenue
City, ST, ZIP: Brooklyn, NY 11207
Client: CBRE
EDR Inquiry: 5418690.3
Order Date: 09/10/2018
Certification #: C11C-4277-9AB5
Copyright 1989

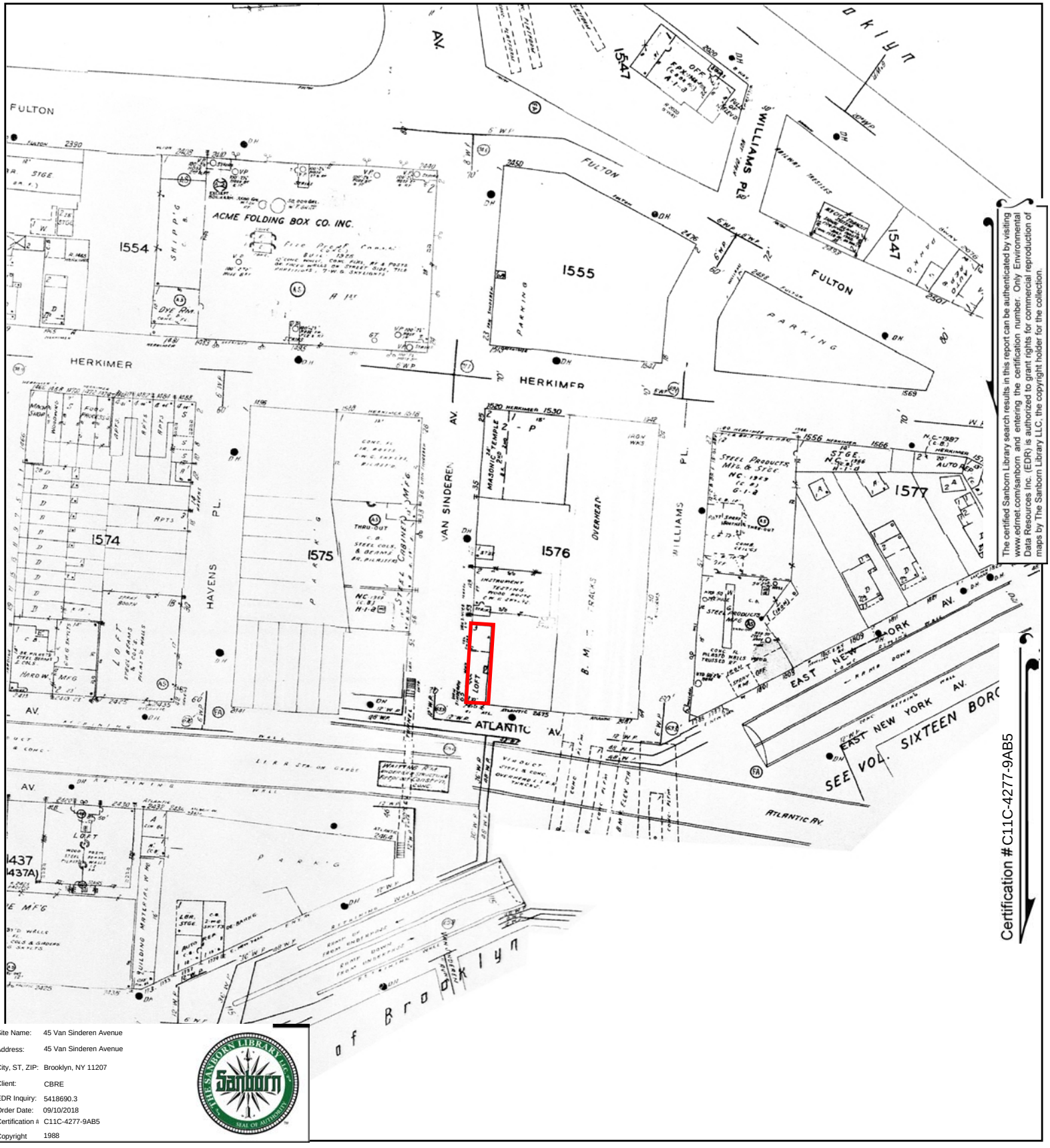

The certified Sanborn Library search results in this report can be authenticated by visiting www.edrnet.com/sanborn and entering the certification number. Only Environmental Data Resources Inc. (EDR) is authorized to grant rights for commercial reproduction of maps by The Sanborn Library LLC, the copyright holder for the collection.

Certification #C11C-4277-9AB5

Site Name:	45 Van Sinderen Avenue
Address:	45 Van Sinderen Avenue
City, ST, ZIP:	Brooklyn, NY 11207
Client:	CBRE
EDR Inquiry:	5418690.3
Order Date:	09/10/2018
Certification #:	C11C-4277-9AB5
Copyright	1988

This Certified Sanborn Map combines the following sheets.
Outlined areas indicate map sheets within the collection.



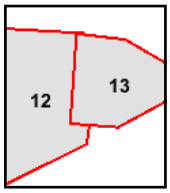

Volume 7, Sheet 13
Volume 7, Sheet 12

0 Feet 150 300 600

N

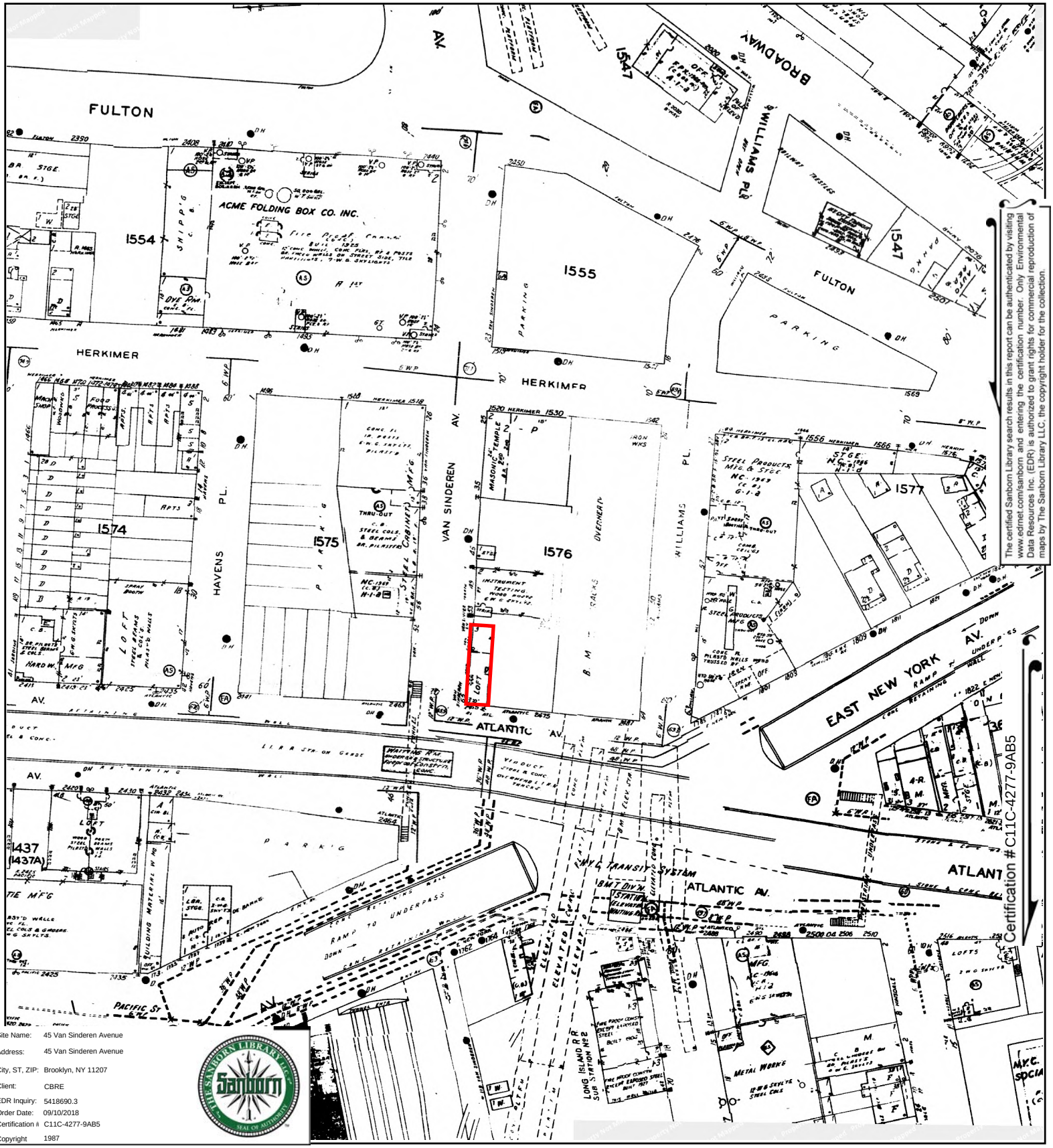

The certified Sanborn Library search results in this report can be authenticated by visiting www.edrnet.com/sanborn and entering the certification number. Only Environmental Data Resources Inc. (EDR) is authorized to grant rights for commercial reproduction of maps by The Sanborn Library LLC, the copyright holder for the collection.

Site Name:	45 Van Sinderen Avenue
Address:	45 Van Sinderen Avenue
City, ST, ZIP:	Brooklyn, NY 11207
Client:	CBRE
EDR Inquiry:	5418690.3
Order Date:	09/10/2018
Certification #:	C11C-4277-9AB5
Copyright	1987

This Certified Sanborn Map combines the following sheets.
Outlined areas indicate map sheets within the collection.



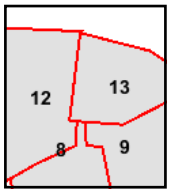

Volume 16, Sheet 9
Volume 16, Sheet 8
Volume 7, Sheet 13
Volume 7, Sheet 12

0 Feet 150 300 600

N

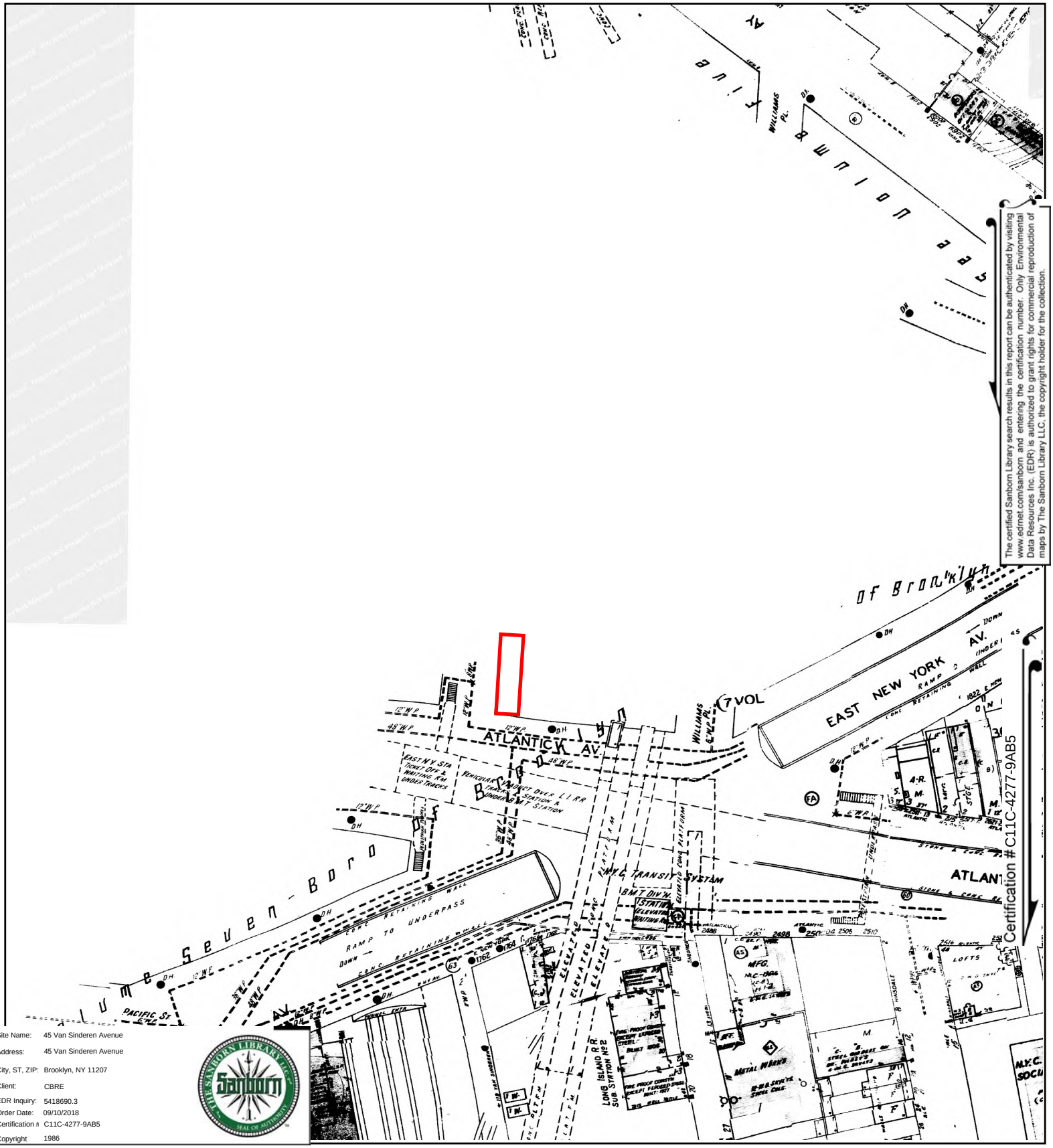

The certified Sanborn Library search results in this report can be authenticated by visiting www.edrnet.com/sanborn and entering the certification number. Only Environmental Data Resources Inc. (EDR) is authorized to grant rights for commercial reproduction of maps by The Sanborn Library LLC, the copyright holder for the collection.

Site Name:	45 Van Sinderen Avenue
Address:	45 Van Sinderen Avenue
City, ST, ZIP:	Brooklyn, NY 11207
Client:	CBRE
EDR Inquiry:	5418690.3
Order Date:	09/10/2018
Certification #:	C11C-4277-9AB5
Copyright	1986

This Certified Sanborn Map combines the following sheets.
Outlined areas indicate map sheets within the collection.



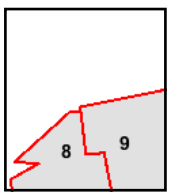

Volume 16, Sheet 9
Volume 16, Sheet 8

0 Feet 150 300 600

N

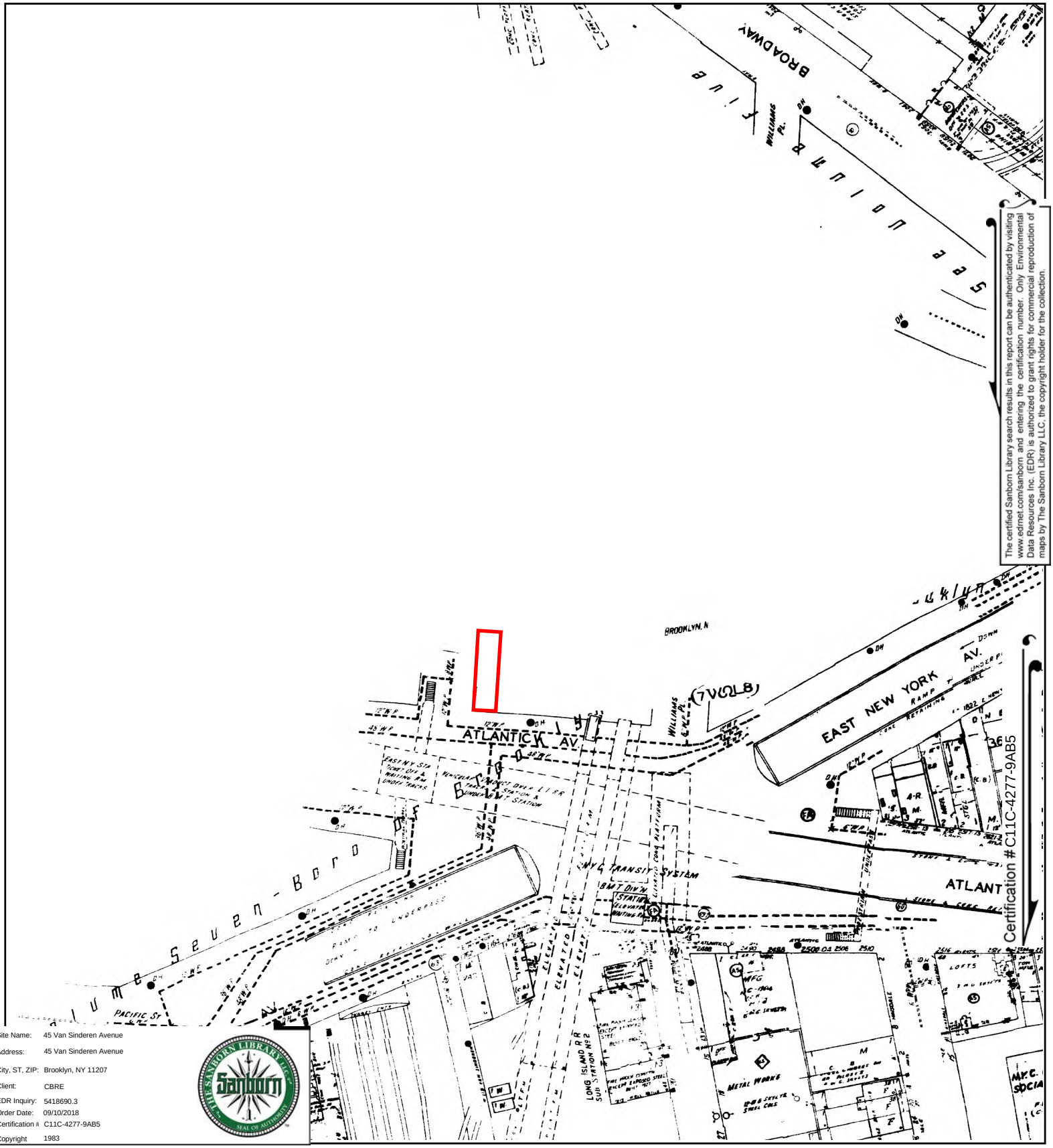

The certified Sanborn Library search results in this report can be authenticated by visiting www.edrnet.com/sanborn and entering the certification number. Only Environmental Data Resources Inc. (EDR) is authorized to grant rights for commercial reproduction of maps by The Sanborn Library LLC, the copyright holder for the collection.

Certification #C11C-4277-9AB5

Site Name:	45 Van Sinderen Avenue
Address:	45 Van Sinderen Avenue
City, ST, ZIP:	Brooklyn, NY 11207
Client:	CBRE
EDR Inquiry:	5418690.3
Order Date:	09/10/2018
Certification #	C11C-4277-9AB5
Copyright	1983

This Certified Sanborn Map combines the following sheets.
Outlined areas indicate map sheets within the collection.

0 Feet 150 300 600

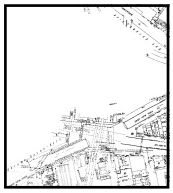

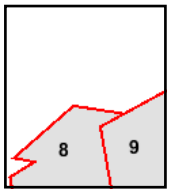

Volume 16, Sheet 9
Volume 16, Sheet 8

N

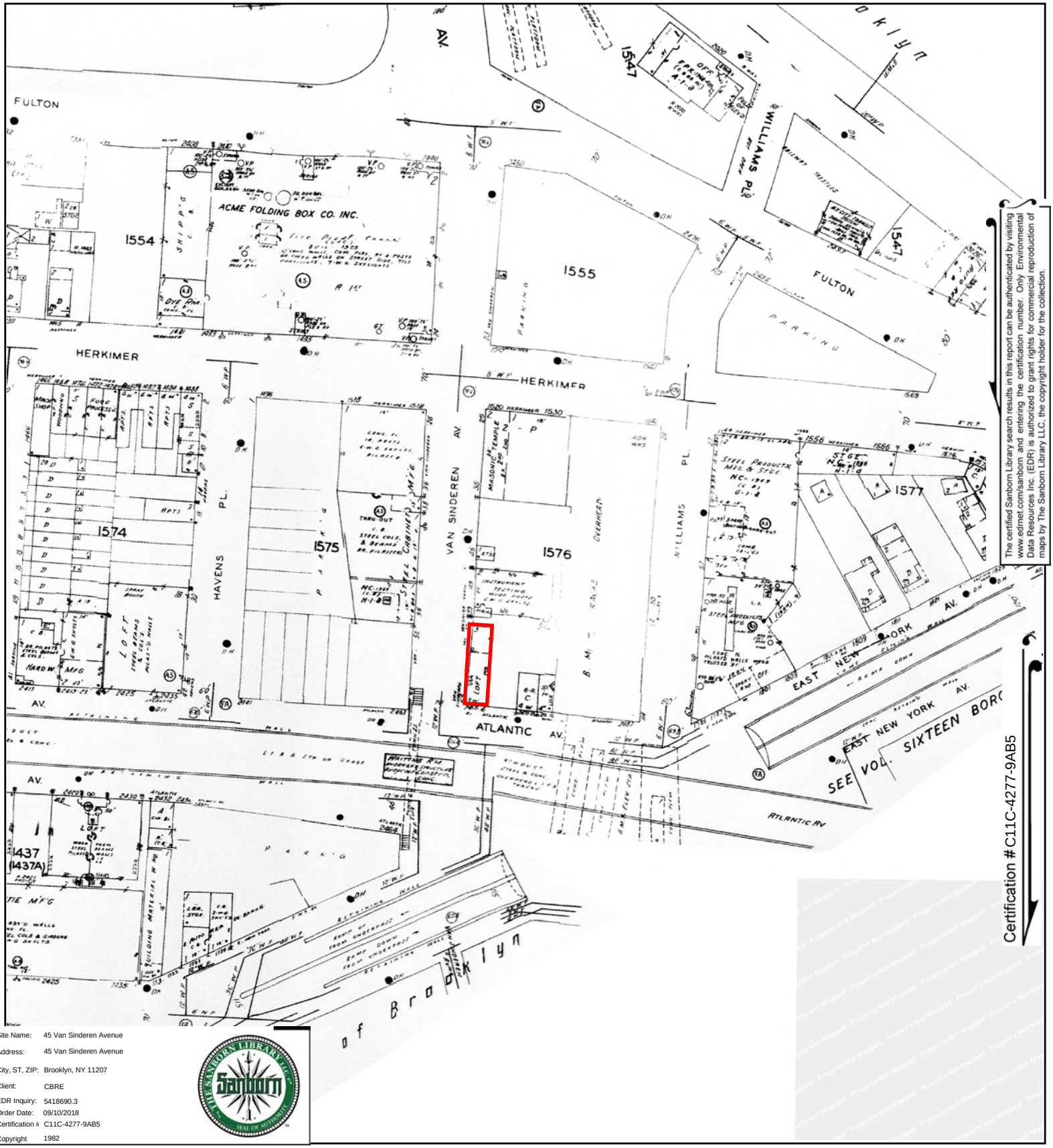

The certified Sanborn Library search results in this report can be authenticated by visiting www.edrnet.com/sanborn and entering the certification number. Only Environmental Data Resources Inc. (EDR) is authorized to grant rights for commercial reproduction of maps by The Sanborn Library LLC, the copyright holder for the collection.

Certification # C11C-4277-9AB5

Site Name:	45 Van Sinderen Avenue
Address:	45 Van Sinderen Avenue
City, ST, ZIP:	Brooklyn, NY 11207
Client:	CBRE
EDR Inquiry:	5418690.3
Order Date:	09/10/2018
Certification #	C11C-4277-9AB5
Copyright	1982

This Certified Sanborn Map combines the following sheets.
Outlined areas indicate map sheets within the collection.



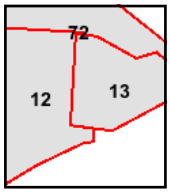

Volume 7, Sheet 13
Volume 7, Sheet 12
Volume 5, Sheet 72

0 Feet 150 300 600

N

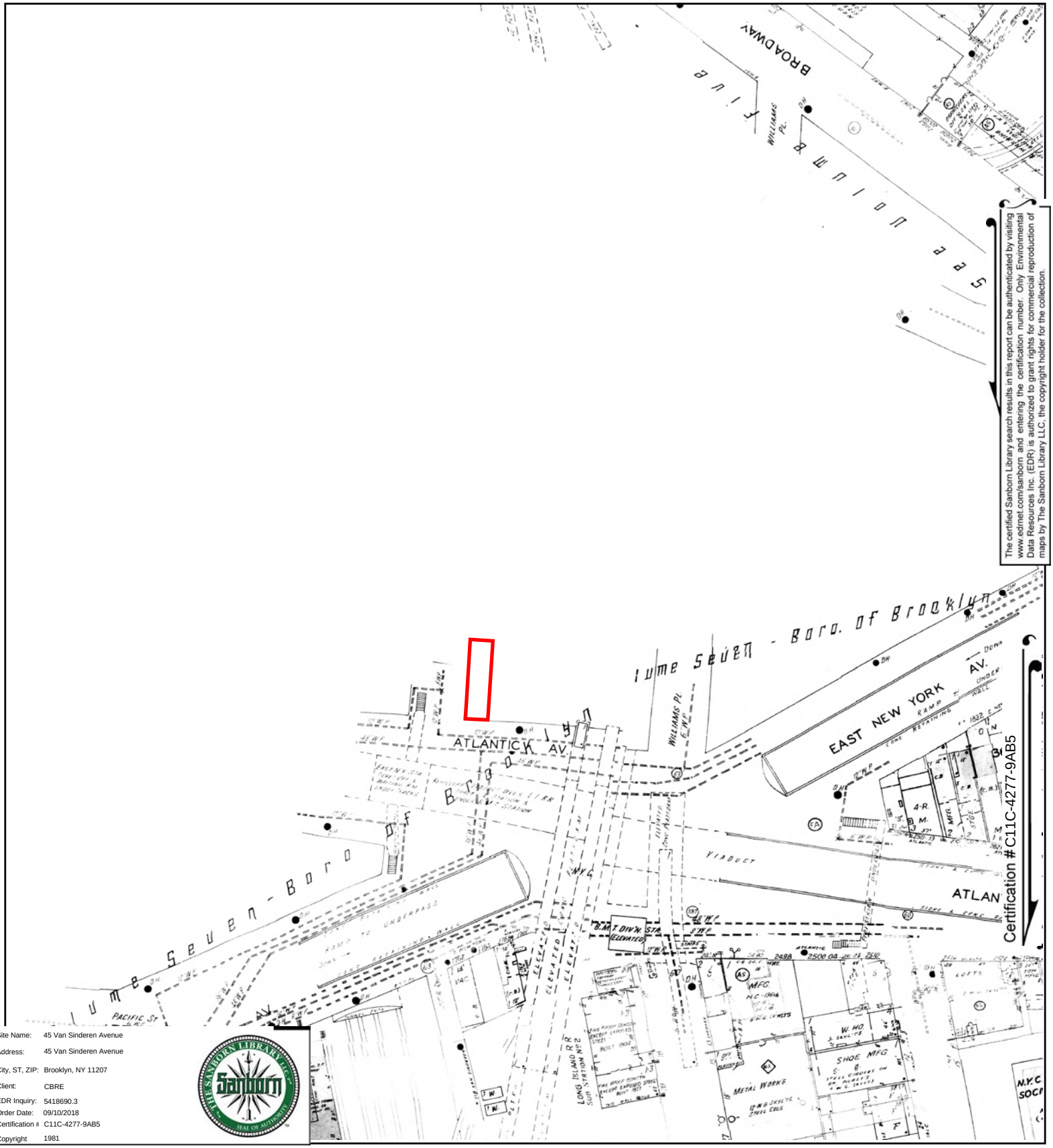

The certified Sanborn Library search results in this report can be authenticated by visiting www.edrnet.com/sanborn and entering the certification number. Only Environmental Data Resources Inc. (EDR) is authorized to grant rights for commercial reproduction of maps by The Sanborn Library LLC, the copyright holder for the collection.

Site Name:	45 Van Sinderen Avenue
Address:	45 Van Sinderen Avenue
City, ST, ZIP:	Brooklyn, NY 11207
Client:	CBRE
EDR Inquiry:	5418690.3
Order Date:	09/10/2018
Certification #	C11C-4277-9AB5
Copyright	1981

This Certified Sanborn Map combines the following sheets.
Outlined areas indicate map sheets within the collection.

0 Feet 150 300 600



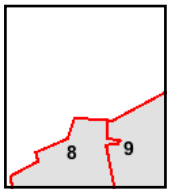

Volume 16, Sheet 8
Volume 16, Sheet 9

N

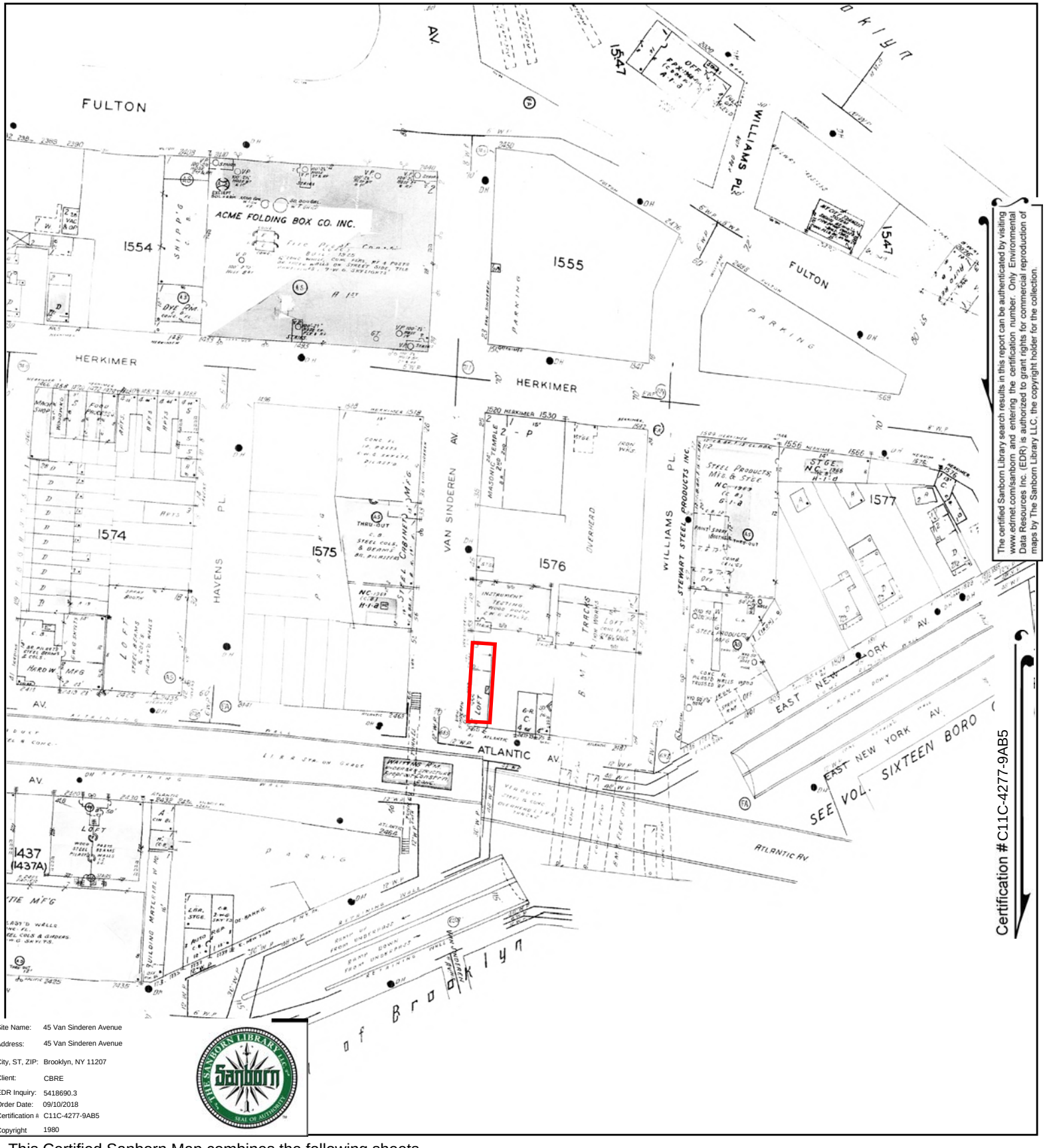

The certified Sanborn Library search results in this report can be authenticated by visiting www.edrnet.com/sanborn and entering the certification number. Only Environmental Data Resources Inc. (EDR) is authorized to grant rights for commercial reproduction of maps by The Sanborn Library LLC, the copyright holder for the collection.

Certification #C11C-4277-9AB5

Site Name:	45 Van Sinderen Avenue
Address:	45 Van Sinderen Avenue
City, ST, ZIP:	Brooklyn, NY 11207
Client:	CBRE
EDR Inquiry:	5418690.3
Order Date:	09/10/2018
Certification #	C11C-4277-9AB5
Copyright	1980

This Certified Sanborn Map combines the following sheets.
Outlined areas indicate map sheets within the collection.



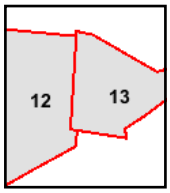

Volume 7, Sheet 13
Volume 7, Sheet 12

0 Feet 150 300 600

N

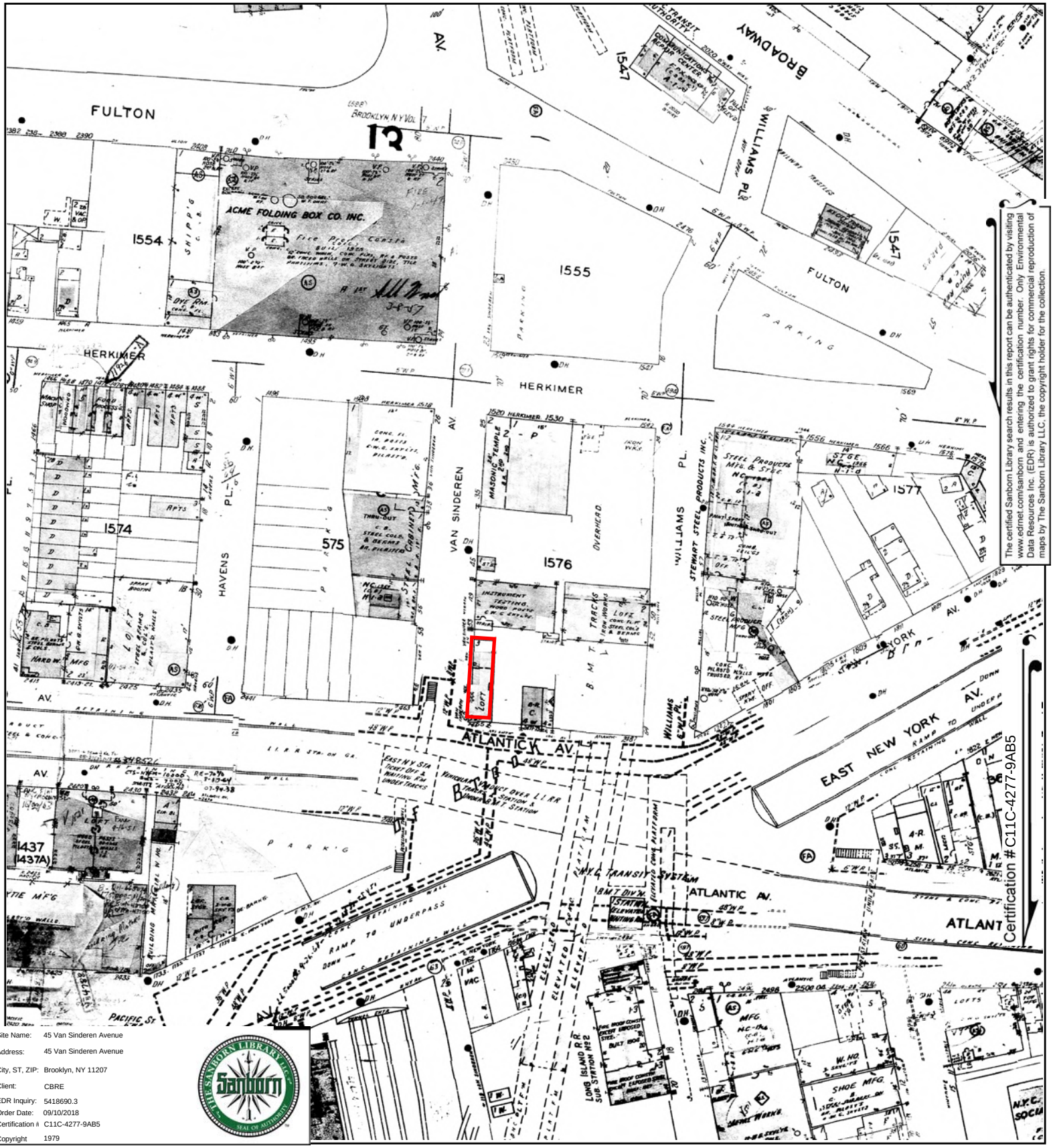

The certified Sanborn Library search results in this report can be authenticated by visiting www.edrnet.com/sanborn and entering the certification number. Only Environmental Data Resources Inc. (EDR) is authorized to grant rights for commercial reproduction of maps by The Sanborn Library LLC, the copyright holder for the collection.

Site Name:	45 Van Sinderen Avenue
Address:	45 Van Sinderen Avenue
City, ST, ZIP:	Brooklyn, NY 11207
Client:	CBRE
EDR Inquiry:	5418690.3
Order Date:	09/10/2018
Certification #	C11C-4277-9AB5
Copyright	1979

This Certified Sanborn Map combines the following sheets.
Outlined areas indicate map sheets within the collection.

0 Feet 150 300 600

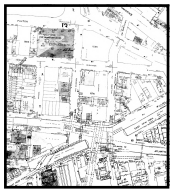

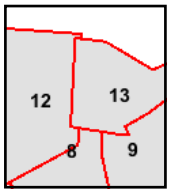

Volume 16, Sheet 9
Volume 16, Sheet 8
Volume 7, Sheet 13
Volume 7, Sheet 12

N

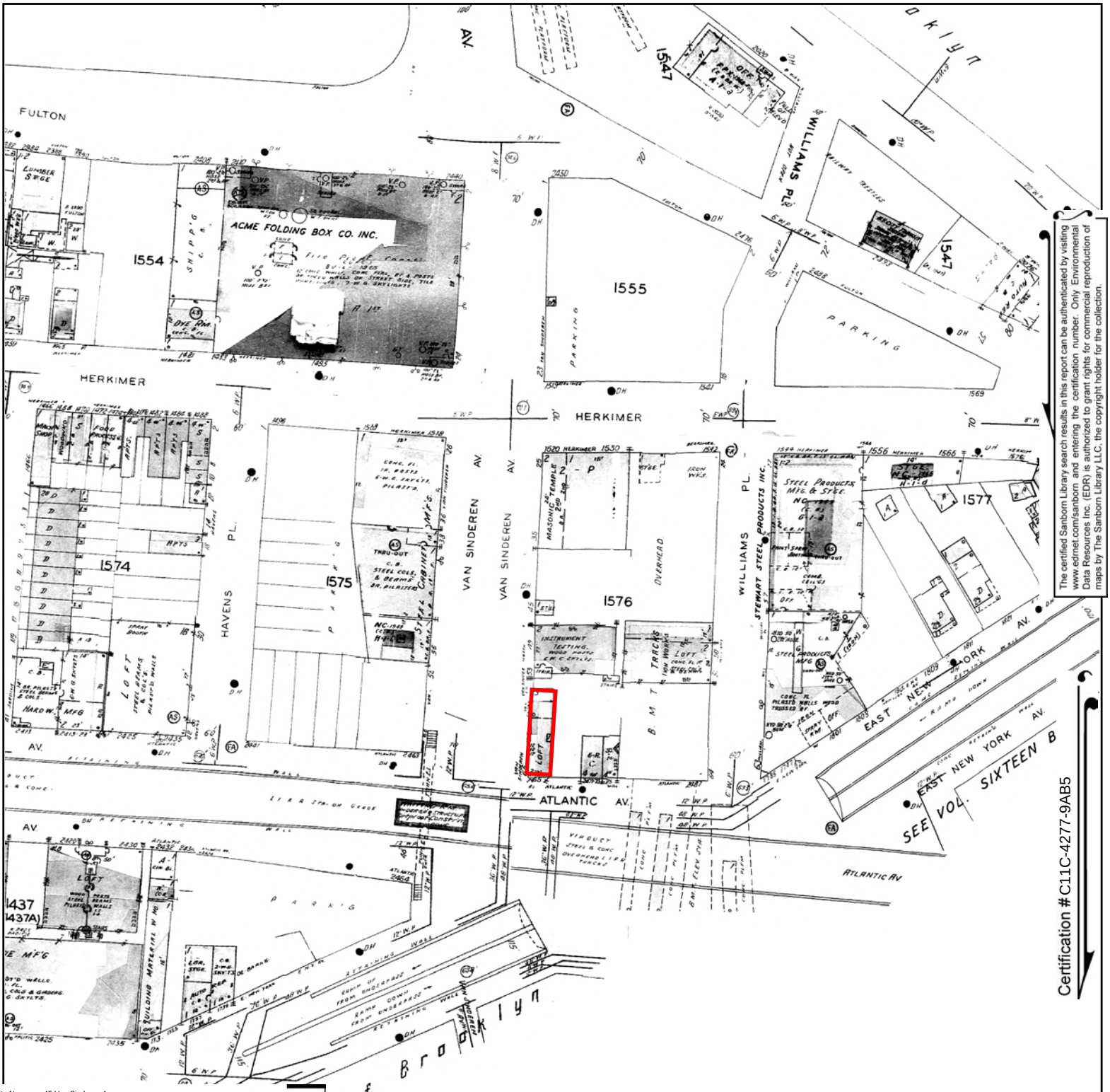

The certified Sanborn Library search results in this report can be authenticated by visiting www.edrnet.com/sanborn and entering the certification number. Only Environmental Data Resources Inc. (EDR) is authorized to grant rights for commercial reproduction of maps by The Sanborn Library LLC, the copyright holder for the collection.

Site Name:	45 Van Sinderen Avenue
Address:	45 Van Sinderen Avenue
City, ST, ZIP:	Brooklyn, NY 11207
Client:	CBRE
EDR Inquiry:	5418690.3
Order Date:	09/10/2018
Certification #	C11C-4277-9AB5
Copyright	1978

This Certified Sanborn Map combines the following sheets.
Outlined areas indicate map sheets within the collection.

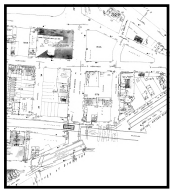

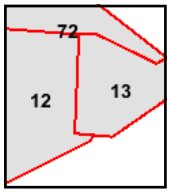

Volume 7, Sheet 13
Volume 7, Sheet 12
Volume 5, Sheet 72

0 Feet 150 300 600

N

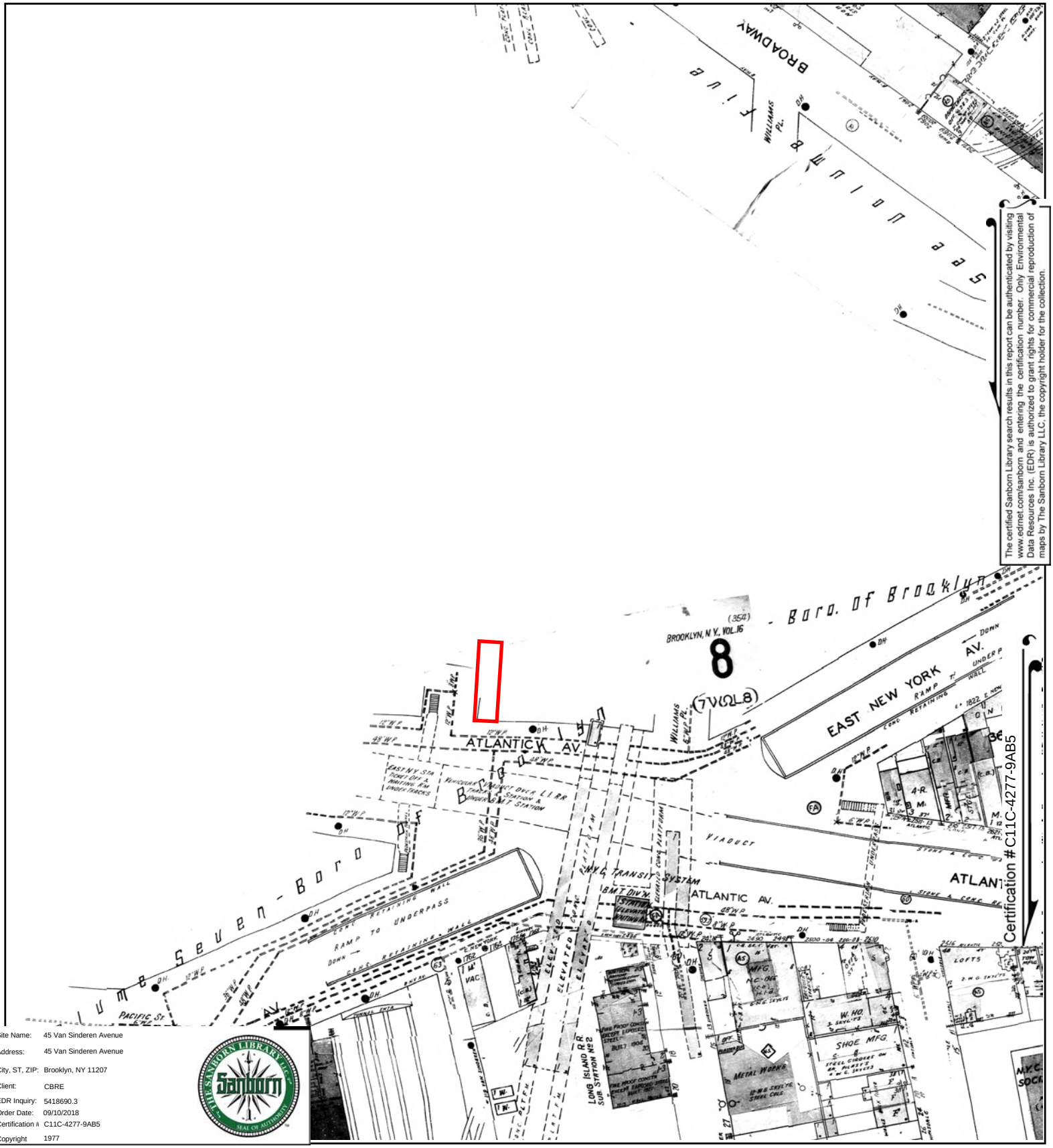

The certified Sanborn Library search results in this report can be authenticated by visiting www.edrnet.com/sanborn and entering the certification number. Only Environmental Data Resources Inc. (EDR) is authorized to grant rights for commercial reproduction of maps by The Sanborn Library LLC, the copyright holder for the collection.

Site Name:	45 Van Sinderen Avenue
Address:	45 Van Sinderen Avenue
City, ST, ZIP:	Brooklyn, NY 11207
Client:	CBRE
EDR Inquiry:	5418690.3
Order Date:	09/10/2018
Certification #:	C11C-4277-9AB5
Copyright	1977

This Certified Sanborn Map combines the following sheets.
Outlined areas indicate map sheets within the collection.

0 Feet 150 300 600



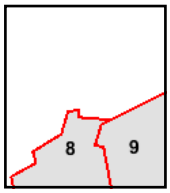

Volume 16, Sheet 9
Volume 16, Sheet 8

N

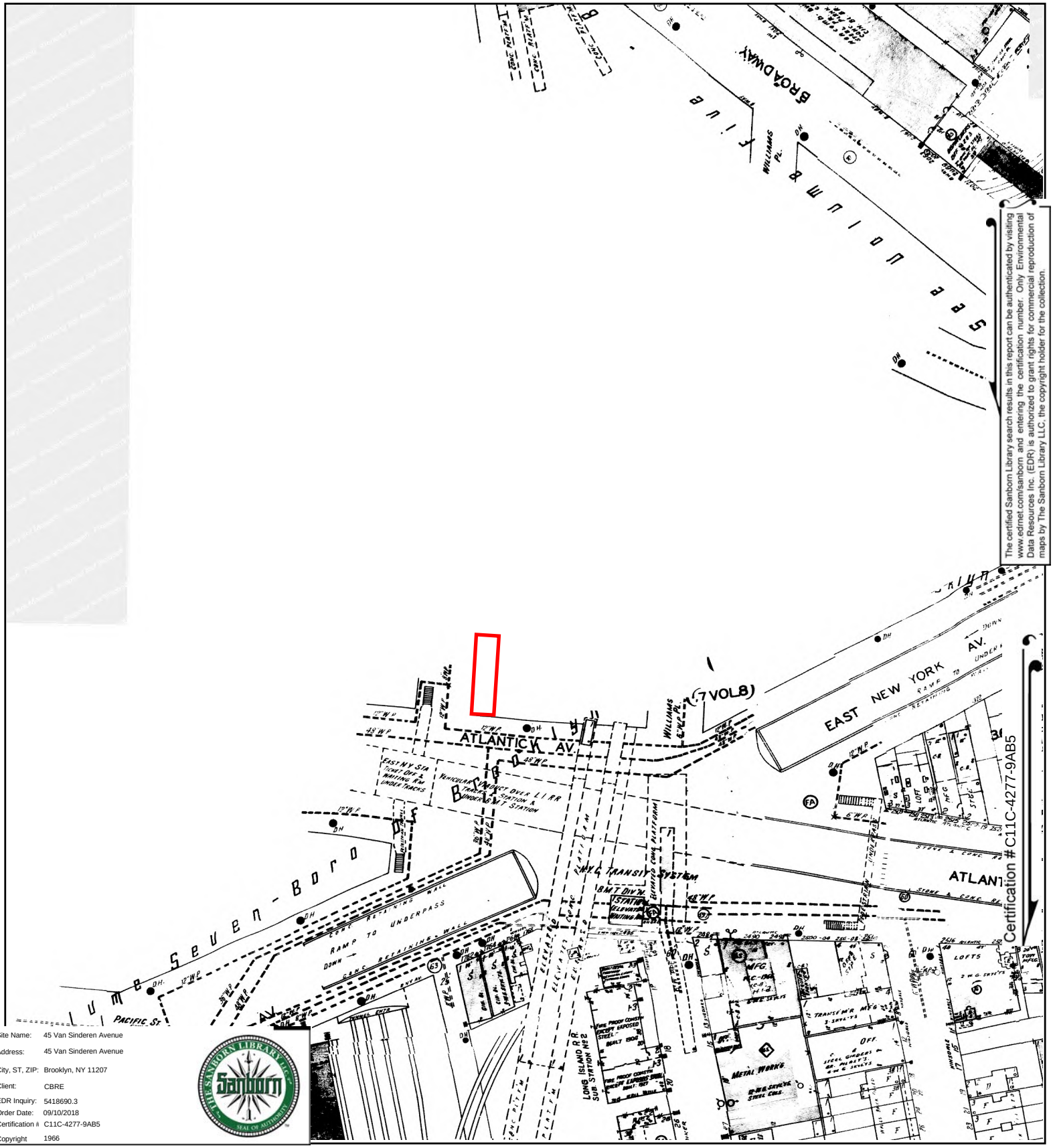

The certified Sanborn Library search results in this report can be authenticated by visiting www.edrnet.com/sanborn and entering the certification number. Only Environmental Data Resources Inc. (EDR) is authorized to grant rights for commercial reproduction of maps by The Sanborn Library LLC, the copyright holder for the collection.

Site Name:	45 Van Sinderen Avenue
Address:	45 Van Sinderen Avenue
City, ST, ZIP:	Brooklyn, NY 11207
Client:	CBRE
EDR Inquiry:	5418690.3
Order Date:	09/10/2018
Certification #	C11C-4277-9AB5
Copyright	1966

This Certified Sanborn Map combines the following sheets.
Outlined areas indicate map sheets within the collection.



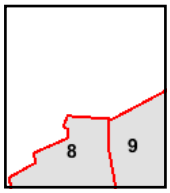

Volume 16, Sheet 8
Volume 16, Sheet 9

0 Feet 150 300 600

N

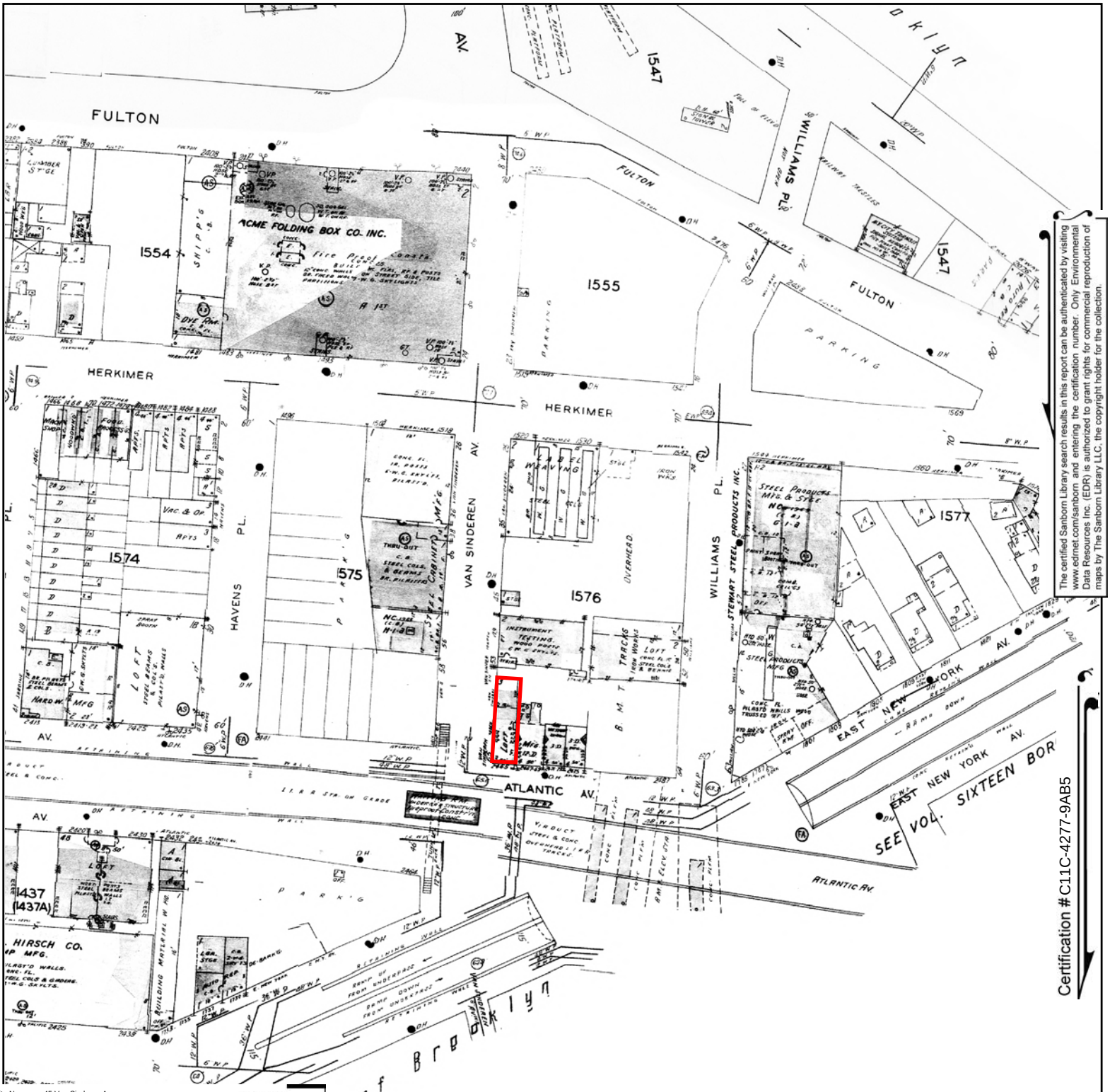

The certified Sanborn Library search results in this report can be authenticated by visiting www.edrnet.com/sanborn and entering the certification number. Only Environmental Data Resources Inc. (EDR) is authorized to grant rights for commercial reproduction of maps by The Sanborn Library LLC, the copyright holder for the collection.

Site Name:	45 Van Sinderen Avenue
Address:	45 Van Sinderen Avenue
City, ST, ZIP:	Brooklyn, NY 11207
Client:	CBRE
EDR Inquiry:	5418690.3
Order Date:	09/10/2018
Certification #:	C11C-4277-9AB5
Copyright	1965

This Certified Sanborn Map combines the following sheets.
Outlined areas indicate map sheets within the collection.



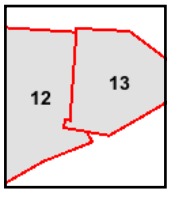

Volume 7, Sheet 13
Volume 7, Sheet 12

0 Feet 150 300 600

N

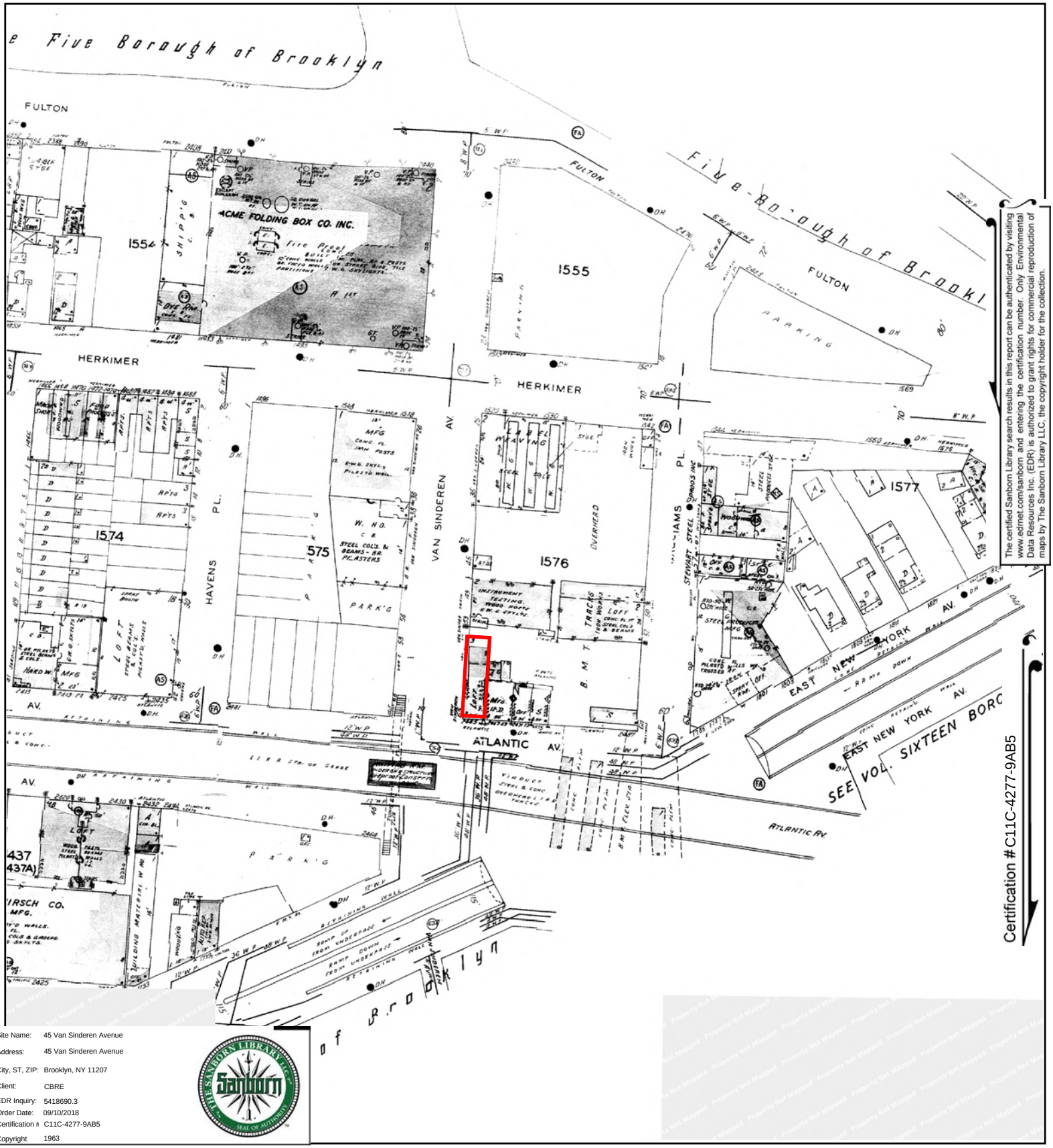

The certified Sanborn Library search results in this report can be authenticated by visiting www.edrnet.com/sanborn and entering the certification number. Only Environmental Data Resources Inc. (EDR) is authorized to grant rights for commercial reproduction of maps by The Sanborn Library LLC, the copyright holder for the collection.

Site Name:	45 Van Sinderen Avenue
Address:	45 Van Sinderen Avenue
City, ST, ZIP:	Brooklyn, NY 11207
Client:	CBRE
EDR Inquiry:	5418690.3
Order Date:	09/10/2018
Certification #:	C11C-4277-9AB5
Copyright	1963

This Certified Sanborn Map combines the following sheets.
Outlined areas indicate map sheets within the collection.



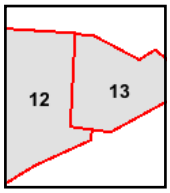

Volume 7, Sheet 13
Volume 7, Sheet 12

0 Feet 150 300 600

N

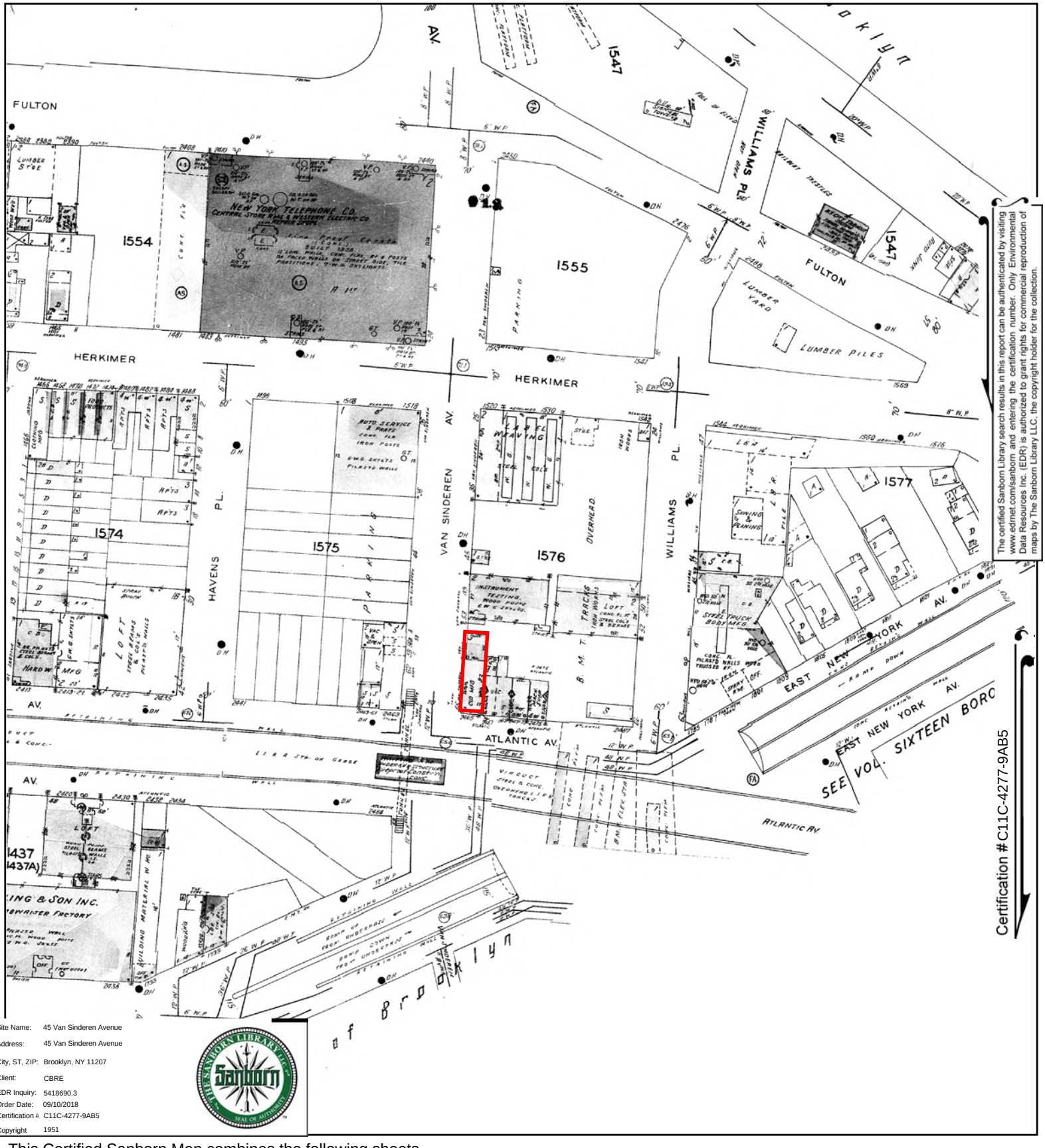

The certified Sanborn Library search results in this report can be authenticated by visiting www.edrnet.com/sanborn and entering the certification number. Only Environmental Data Resources Inc. (EDR) is authorized to grant rights for commercial reproduction of maps by The Sanborn Library LLC, the copyright holder for the collection.

Site Name:	45 Van Sinderen Avenue
Address:	45 Van Sinderen Avenue
City, ST, ZIP:	Brooklyn, NY 11207
Client:	CBRE
EDR Inquiry:	5418690.3
Order Date:	09/10/2018
Certification #:	C11C-4277-9AB5
Copyright	1951

This Certified Sanborn Map combines the following sheets.
Outlined areas indicate map sheets within the collection.

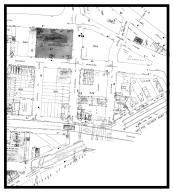

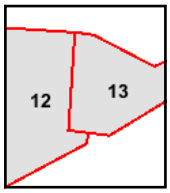

Volume 7, Sheet 13
Volume 7, Sheet 12

0 Feet 150 300 600

N

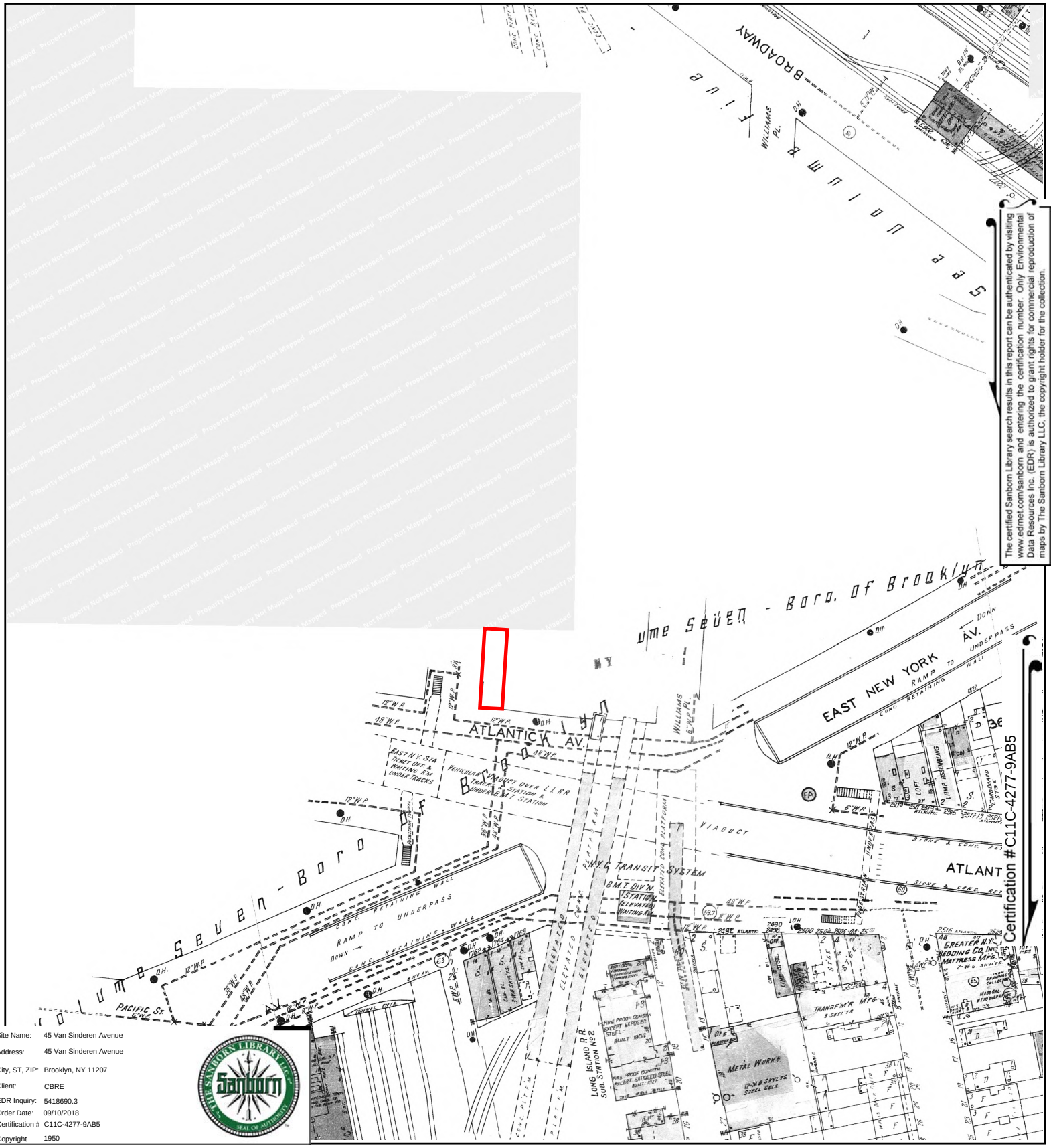

The certified Sanborn Library search results in this report can be authenticated by visiting www.edrnet.com/sanborn and entering the certification number. Only Environmental Data Resources Inc. (EDR) is authorized to grant rights for commercial reproduction of maps by The Sanborn Library LLC, the copyright holder for the collection.

Certification #C11C-4277-9AB5

Site Name:	45 Van Sinderen Avenue
Address:	45 Van Sinderen Avenue
City, ST, ZIP:	Brooklyn, NY 11207
Client:	CBRE
EDR Inquiry:	5418690.3
Order Date:	09/10/2018
Certification #:	C11C-4277-9AB5
Copyright	1950

This Certified Sanborn Map combines the following sheets.
Outlined areas indicate map sheets within the collection.

0 Feet 150 300 600

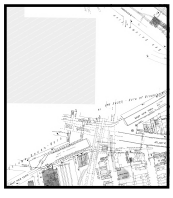

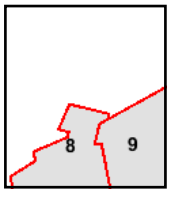

Volume 16, Sheet 9
Volume 16, Sheet 8

N

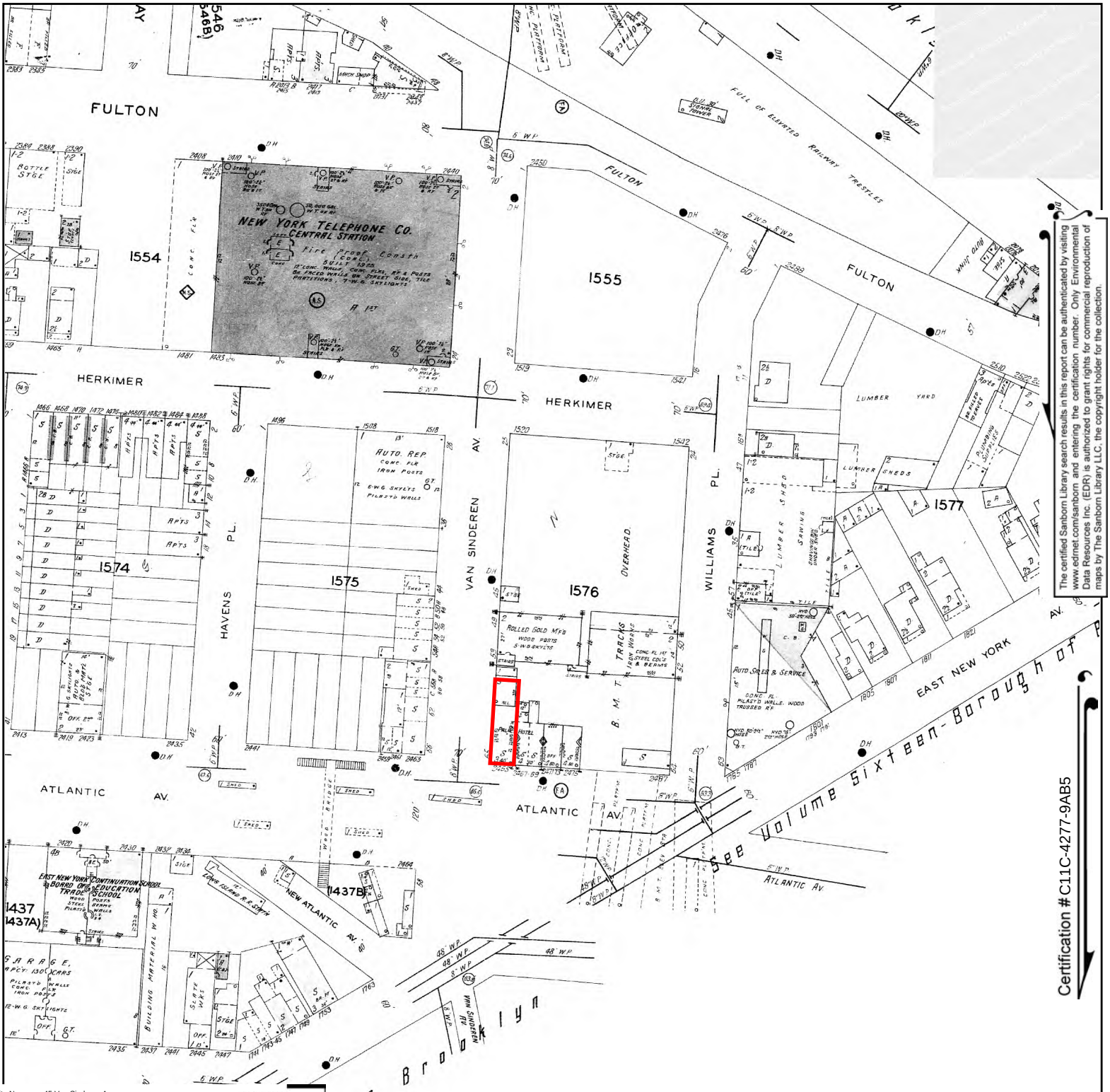

The certified Sanborn Library search results in this report can be authenticated by visiting www.edrnet.com/sanborn and entering the certification number. Only Environmental Data Resources Inc. (EDR) is authorized to grant rights for commercial reproduction of maps by The Sanborn Library LLC, the copyright holder for the collection.

Site Name:	45 Van Sinderen Avenue
Address:	45 Van Sinderen Avenue
City, ST, ZIP:	Brooklyn, NY 11207
Client:	CBRE
EDR Inquiry:	5418690.3
Order Date:	09/10/2018
Certification #:	C11C-4277-9AB5
Copyright	1932

This Certified Sanborn Map combines the following sheets.
Outlined areas indicate map sheets within the collection.



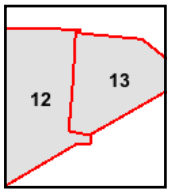

Volume 7, Sheet 13
Volume 7, Sheet 12

0 Feet 150 300 600

N

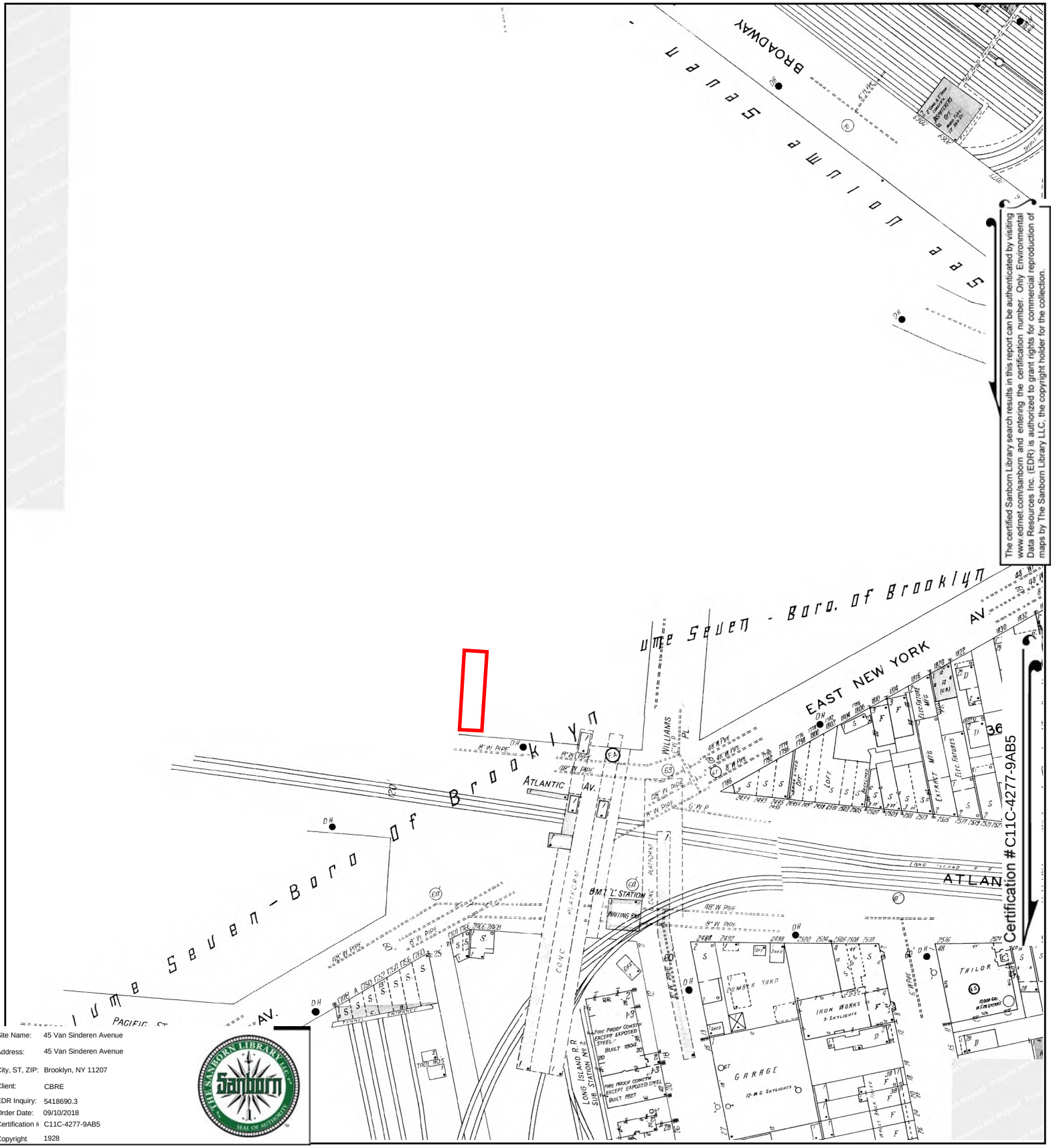

The certified Sanborn Library search results in this report can be authenticated by visiting www.edrnet.com/sanborn and entering the certification number. Only Environmental Data Resources Inc. (EDR) is authorized to grant rights for commercial reproduction of maps by The Sanborn Library LLC, the copyright holder for the collection.

Certification # C11C-4277-9AB5

Site Name:	45 Van Sinderen Avenue
Address:	45 Van Sinderen Avenue
City, ST, ZIP:	Brooklyn, NY 11207
Client:	CBRE
EDR Inquiry:	5418690.3
Order Date:	09/10/2018
Certification #	C11C-4277-9AB5
Copyright	1928

This Certified Sanborn Map combines the following sheets.
Outlined areas indicate map sheets within the collection.

0 Feet 150 300 600

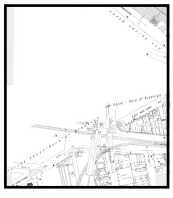

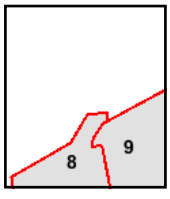

Volume 16, Sheet 9
Volume 16, Sheet 8

N

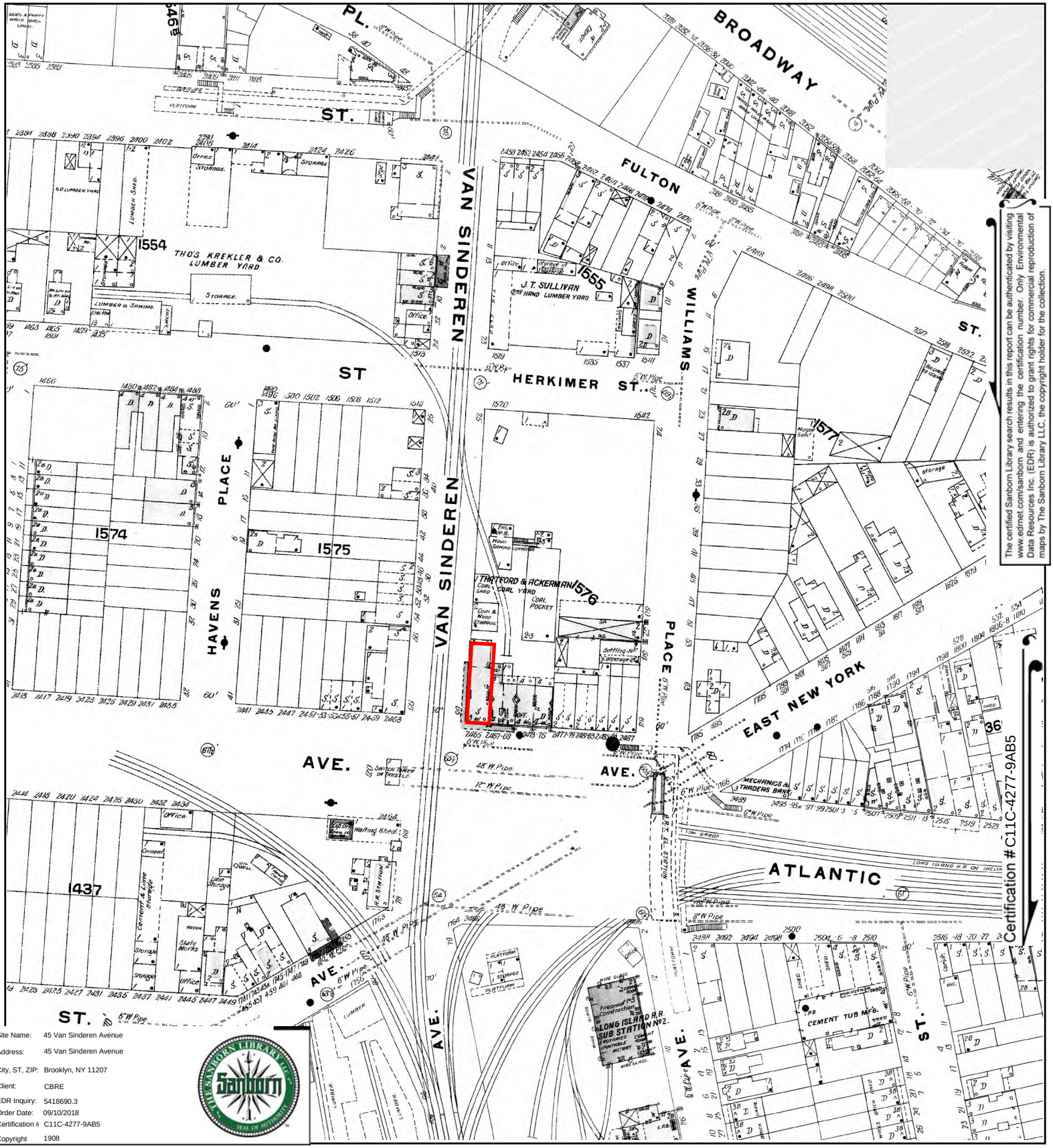

The certified Sanborn Library search results in this report can be authenticated by visiting www.edrnet.com/sanborn and entering the certification number. Only Environmental Data Resources Inc. (EDR) is authorized to grant rights for commercial reproduction of maps by The Sanborn Library LLC, the copyright holder for the collection.

Site Name:	45 Van Sinderen Avenue
Address:	45 Van Sinderen Avenue
City, ST, ZIP:	Brooklyn, NY 11207
Client:	CBRE
EDR Inquiry:	5418690.3
Order Date:	09/10/2018
Certification #	C11C-4277-9AB5
Copyright	1908

This Certified Sanborn Map combines the following sheets.
Outlined areas indicate map sheets within the collection.

0 Feet 150 300 600



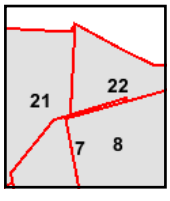

Volume 8, Sheet 8
Volume 8, Sheet 7
Volume 7, Sheet 22
Volume 7, Sheet 21

N

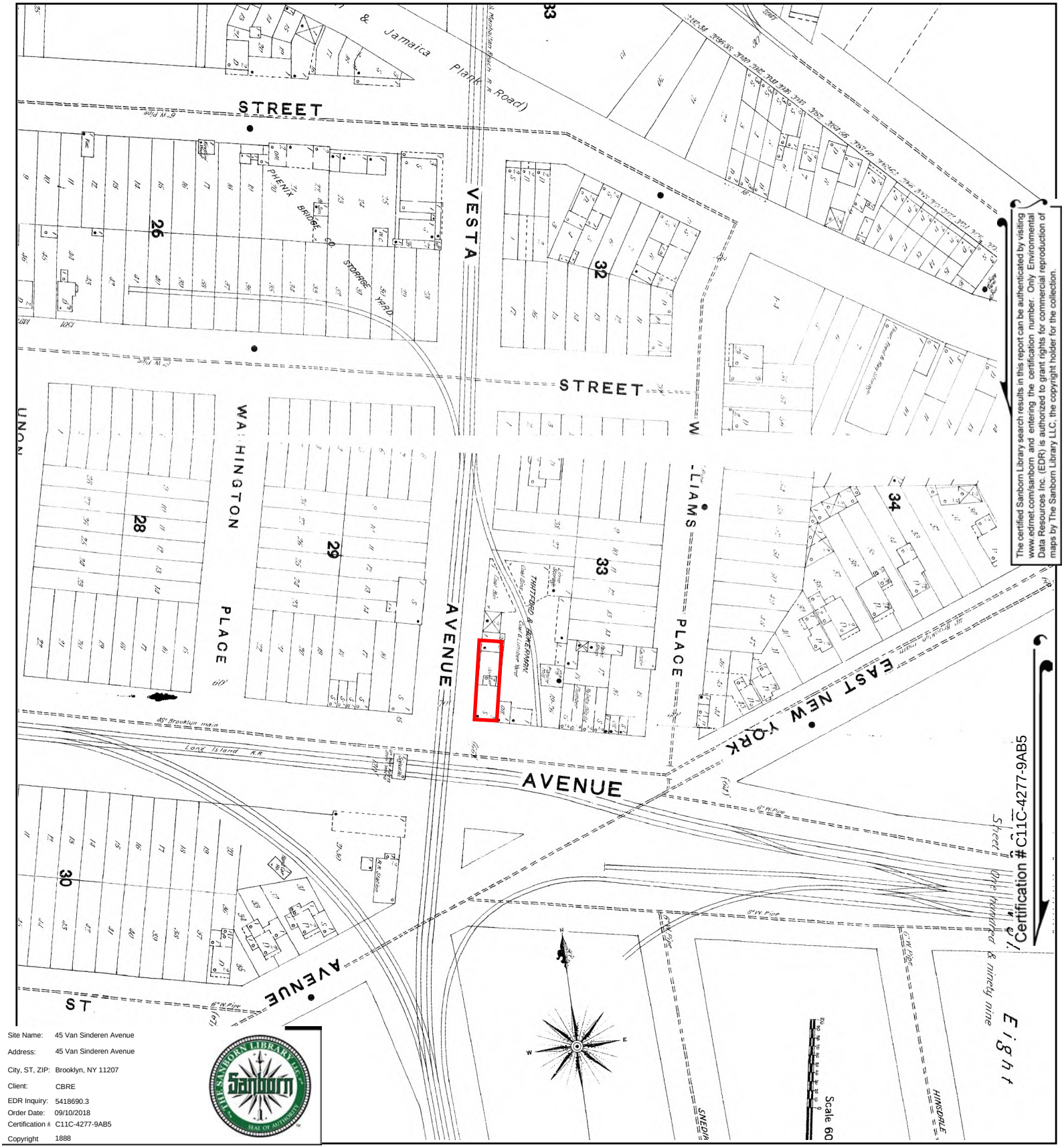

The certified Sanborn Library search results in this report can be authenticated by visiting www.edrnet.com/sanborn and entering the certification number. Only Environmental Data Resources Inc. (EDR) is authorized to grant rights for commercial reproduction of maps by The Sanborn Library LLC, the copyright holder for the collection.

Site Name:	45 Van Sinderen Avenue
Address:	45 Van Sinderen Avenue
City, ST, ZIP:	Brooklyn, NY 11207
Client:	CBRE
EDR Inquiry:	5418690.3
Order Date:	09/10/2018
Certification #	C11C-4277-9AB5
Copyright	1888

This Certified Sanborn Map combines the following sheets.
Outlined areas indicate map sheets within the collection.

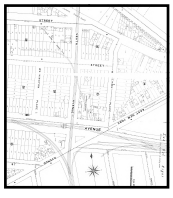

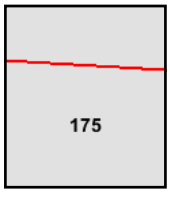

Volume 7, Sheet 175
Volume 7, Sheet 175

0 Feet 150 300 600

N

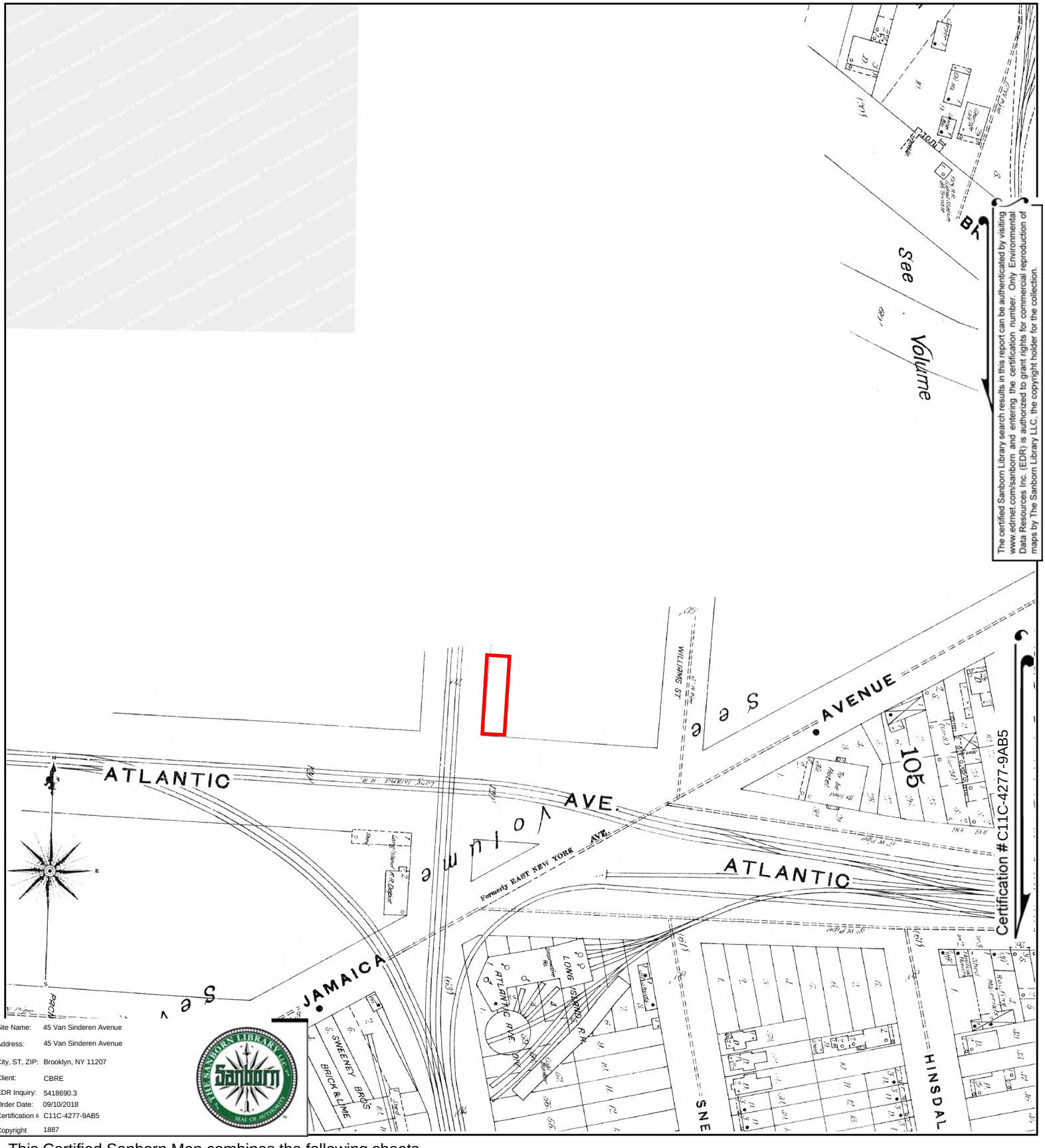

The certified Sanborn Library search results in this report can be authenticated by visiting www.edrnet.com/sanborn and entering the certification number. Only Environmental Data Resources Inc. (EDR) is authorized to grant rights for commercial reproduction of maps by The Sanborn Library LLC, the copyright holder for the collection.

Site Name:	45 Van Sinderen Avenue
Address:	45 Van Sinderen Avenue
City, ST, ZIP:	Brooklyn, NY 11207
Client:	CBRE
EDR Inquiry:	5418690.3
Order Date:	09/10/2018
Certification #:	C11C-4277-9AB5
Copyright	1887

This Certified Sanborn Map combines the following sheets.
Outlined areas indicate map sheets within the collection.

0 Feet 150 300 600

Volume 8, Sheet 198

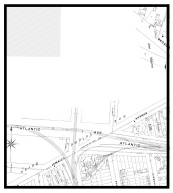

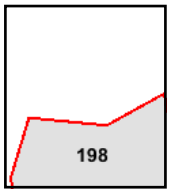

N

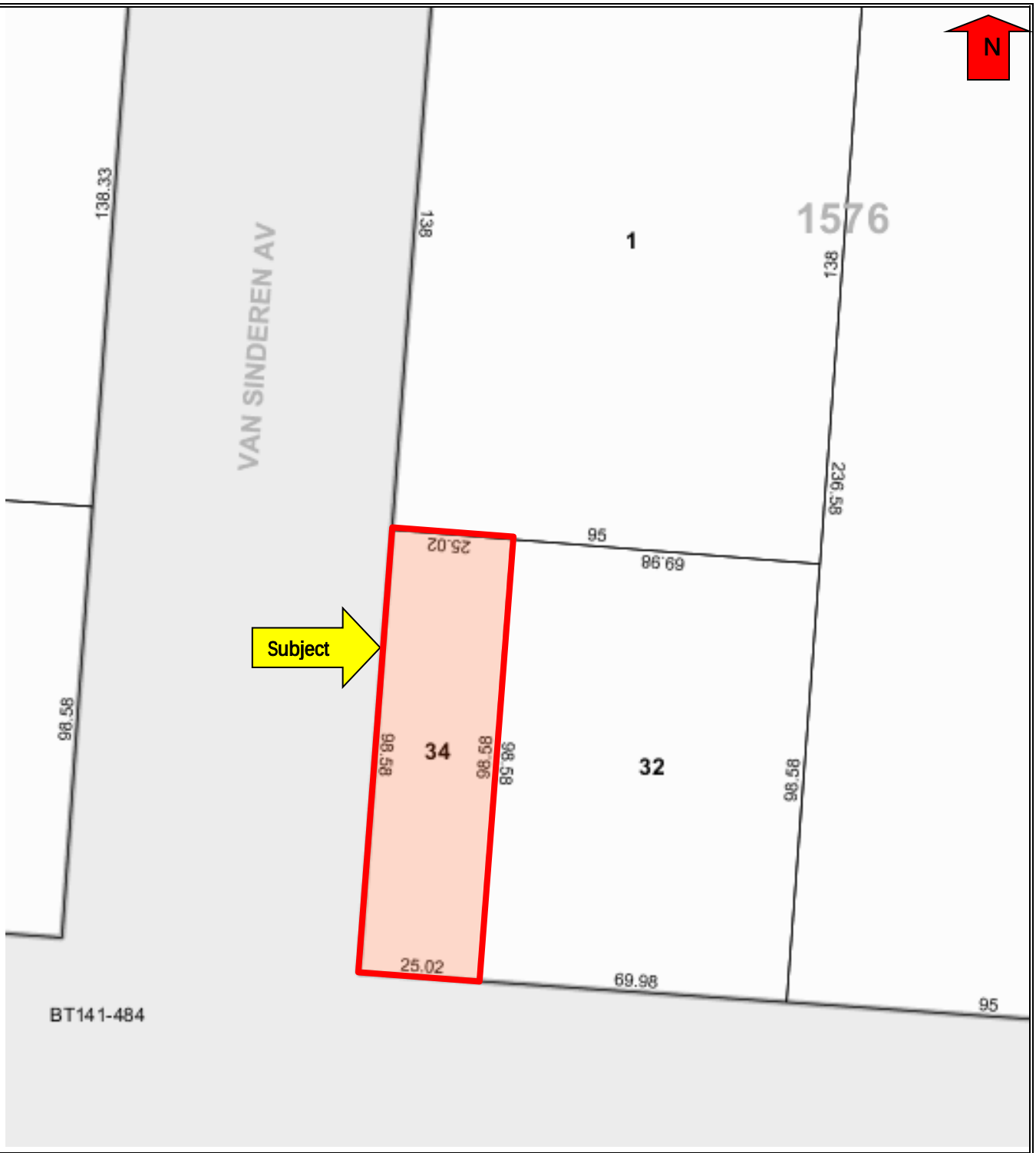

Tax Map

Source: Tax Assessor

Project Name: 2465 Atlantic Avenue
New York, New York
Project Number: PC80947573-101

CBRE

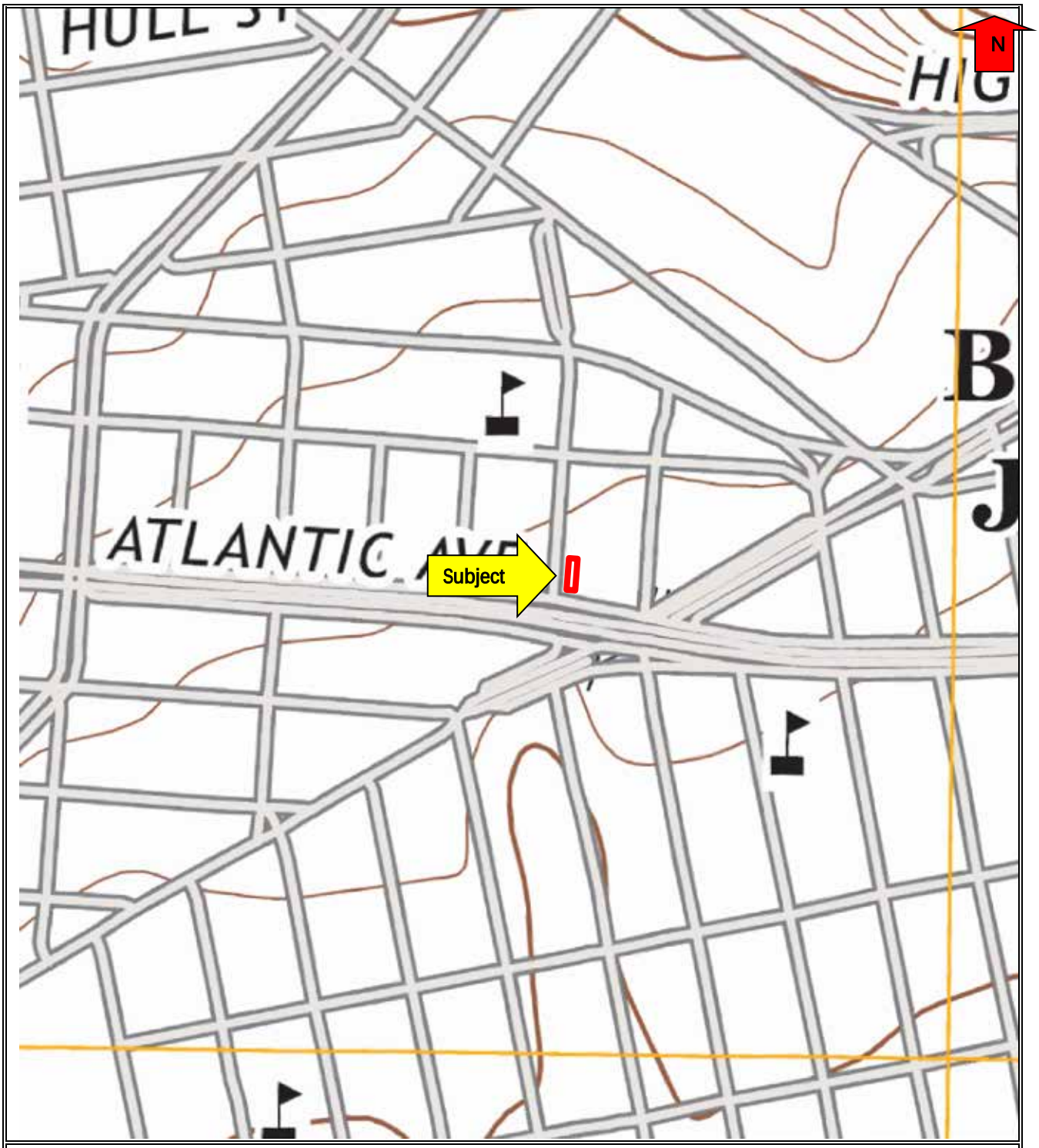

Historic USGS Topographic Map

Source: USGS Quadrangle
Brooklyn, N.Y.
Year Revised: 2013

Project Name: 2465 Atlantic Avenue
New York, New York
Project Number: PC80947573-101

CBRE

2465 Atlantic Avenue
2465 Atlantic Avenue
Brooklyn, NY 11207

Inquiry Number: 05418688.2r
September 10, 2018

The EDR Radius Map™ Report with GeoCheck®

6 Armstrong Road, 4th floor
Shelton, CT 06484
Toll Free: 800.352.0050
www.edrnet.com

TABLE OF CONTENTS

SECTION	PAGE
Executive Summary	ES1
Overview Map	2
Detail Map	3
Map Findings Summary	4
Map Findings	8
Orphan Summary	675
Government Records Searched/Data Currency Tracking	GR-1

GEOCHECK ADDENDUM

Physical Setting Source Addendum	A-1
Physical Setting Source Summary	A-2
Physical Setting Source Map	A-7
Physical Setting Source Map Findings	A-8
Physical Setting Source Records Searched	PSGR-1

Thank you for your business.
Please contact EDR at 1-800-352-0050
with any questions or comments.

Disclaimer - Copyright and Trademark Notice

This Report contains certain information obtained from a variety of public and other sources reasonably available to Environmental Data Resources, Inc. It cannot be concluded from this Report that coverage information for the target and surrounding properties does not exist from other sources. **NO WARRANTY EXPRESSED OR IMPLIED, IS MADE WHATSOEVER IN CONNECTION WITH THIS REPORT. ENVIRONMENTAL DATA RESOURCES, INC. SPECIFICALLY DISCLAIMS THE MAKING OF ANY SUCH WARRANTIES, INCLUDING WITHOUT LIMITATION, MERCHANTABILITY OR FITNESS FOR A PARTICULAR USE OR PURPOSE. ALL RISK IS ASSUMED BY THE USER. IN NO EVENT SHALL ENVIRONMENTAL DATA RESOURCES, INC. BE LIABLE TO ANYONE, WHETHER ARISING OUT OF ERRORS OR OMISSIONS, NEGLIGENCE, ACCIDENT OR ANY OTHER CAUSE, FOR ANY LOSS OF DAMAGE, INCLUDING, WITHOUT LIMITATION, SPECIAL, INCIDENTAL, CONSEQUENTIAL, OR EXEMPLARY DAMAGES. ANY LIABILITY ON THE PART OF ENVIRONMENTAL DATA RESOURCES, INC. IS STRICTLY LIMITED TO A REFUND OF THE AMOUNT PAID FOR THIS REPORT.** Purchaser accepts this Report "AS IS". Any analyses, estimates, ratings, environmental risk levels or risk codes provided in this Report are provided for illustrative purposes only, and are not intended to provide, nor should they be interpreted as providing any facts regarding, or prediction or forecast of, any environmental risk for any property. Only a Phase I Environmental Site Assessment performed by an environmental professional can provide information regarding the environmental risk for any property. Additionally, the information provided in this Report is not to be construed as legal advice.

Copyright 2018 by Environmental Data Resources, Inc. All rights reserved. Reproduction in any media or format, in whole or in part, of any report or map of Environmental Data Resources, Inc., or its affiliates, is prohibited without prior written permission.

EDR and its logos (including Sanborn and Sanborn Map) are trademarks of Environmental Data Resources, Inc. or its affiliates. All other trademarks used herein are the property of their respective owners.

EXECUTIVE SUMMARY

A search of available environmental records was conducted by Environmental Data Resources, Inc (EDR). The report was designed to assist parties seeking to meet the search requirements of EPA's Standards and Practices for All Appropriate Inquiries (40 CFR Part 312), the ASTM Standard Practice for Environmental Site Assessments (E 1527-13), the ASTM Standard Practice for Environmental Site Assessments for Forestland or Rural Property (E 2247-16), the ASTM Standard Practice for Limited Environmental Due Diligence: Transaction Screen Process (E 1528-14) or custom requirements developed for the evaluation of environmental risk associated with a parcel of real estate.

TARGET PROPERTY INFORMATION

ADDRESS

2465 ATLANTIC AVENUE
BROOKLYN, NY 11207

COORDINATES

Latitude (North):	40.6762230 - 40° 40' 34.40''
Longitude (West):	73.9032730 - 73° 54' 11.78''
Universal Tranverse Mercator:	Zone 18
UTM X (Meters):	592689.6
UTM Y (Meters):	4503182.5
Elevation:	68 ft. above sea level

USGS TOPOGRAPHIC MAP ASSOCIATED WITH TARGET PROPERTY

Target Property Map:	5940597 BROOKLYN, NY
Version Date:	2013

AERIAL PHOTOGRAPHY IN THIS REPORT

Portions of Photo from:	20150522
Source:	USDA

MAPPED SITES SUMMARY

Target Property Address:
2465 ATLANTIC AVENUE
BROOKLYN, NY 11207

Click on Map ID to see full detail.

MAP ID	SITE NAME	ADDRESS	DATABASE ACRONYMS	RELATIVE ELEVATION	DIST (ft. & mi.) DIRECTION
A1	APEX AIRTRONICS INC	2465 ATLANTIC AVE	NY AST		TP
A2	APEX AIRTRONICS INC	2465-69 ATLANTIC AVE	RCRA NonGen / NLR, ICIS, US AIRS, FINDS, ECHO, NY...		TP
A3	FACTORY	2465 ATLANTIC AVE	NY Spills		TP
A4	APEX AIRTRONICS INC-	2465 ATLANTIC AVENUE	NY AIRS		TP
A5	CON EDISON MANHOLE:	2473 ATLANTIC AVE	RCRA NonGen / NLR, NY MANIFEST	Lower	1 ft.
A6	ARIES AUTOWORLD LTD	2471 ATLANTIC AVE	NY SWF/LF	Lower	8, 0.002, South
A7	NYCTA-ATLANTIC AVENU	ATLANTIC AVENUE AND	RCRA-CESQG, NJ MANIFEST, NY MANIFEST	Lower	40, 0.008, SW
A8	CON EDISON	NEW YORK AVE & ATLAN	NY MANIFEST	Lower	121, 0.023, SSW
A9	CON EDISON SERVICE B	NEW YORK AVE & ATLAN	RCRA NonGen / NLR	Lower	121, 0.023, SSW
A10	CON EDISON	90 WILLIAMS ST	RCRA NonGen / NLR, FINDS, ECHO	Lower	129, 0.024, ESE
A11	NYCDEP	30 WILLIAMS PL	NY MANIFEST	Higher	157, 0.030, NE
A12	NYCDOT BRIDGE BIN 22	ATLANTIC AVE OVER LI	RCRA NonGen / NLR	Higher	211, 0.040, WNW
B13	SOIL	VAN SINDERAN BLVD AN	NY Spills	Lower	253, 0.048, South
C14	CON EDISON	HERKIMER 60 FEET E O	RCRA NonGen / NLR, NY MANIFEST	Higher	265, 0.050, North
C15	MTA NYCT BUS PARKING	VAN SINDEREN AVE & H	RCRA NonGen / NLR, NY MANIFEST	Higher	266, 0.050, North
C16	CONSOLIDATED EDISON	HERKIMER ST & VAN SI	NY MANIFEST	Higher	266, 0.050, North
C17	CON EDISON MANHOLE 6	HERKIMER ST & VAN SI	RCRA NonGen / NLR	Higher	266, 0.050, North
C18	CONSOLIDATED EDISON	HERKIMER ST & VAN SI	NY MANIFEST	Higher	271, 0.051, North
D19	NYC TRANSIT PARKING	HAVENS PLACE AND ATL	NY Spills	Higher	284, 0.054, West
D20	CON EDISON	ATLANTIC AVE & HAVEN	RCRA NonGen / NLR, NJ MANIFEST, NY MANIFEST	Higher	284, 0.054, West
C21	NYCT HERKIMER STREET	HERKIMER & WILLIAMS	RCRA NonGen / NLR, NY MANIFEST	Higher	293, 0.055, NE
C22	NYC TRANSIT CPM ENV-	WILLIAMS PL & HERKIM	NY MANIFEST	Higher	294, 0.056, NE
C23	CON ED - MH 3629	HERKIMER ST & WILLIA	RCRA NonGen / NLR, NY MANIFEST	Higher	294, 0.056, NE
D24	LOT 23,TAXBLOCK 1437	ATLANTIC AVENUE	NY E DESIGNATION	Lower	296, 0.056, WSW
E25	LOT 23,TAXBLOCK 1574	30 HAVENS PLACE	NY E DESIGNATION	Higher	338, 0.064, NW
E26	NYCTA - 30 HAVENS PL	30 HAVENS PL	NY Spills, RCRA NonGen / NLR, FINDS, ECHO, NY...	Higher	338, 0.064, NW
F27	PEREY TURNSTILES	2490 ATLANTIC AVENUE	NY UST, NY Spills	Lower	340, 0.064, SE
D28	LOT 21,TAXBLOCK 1437	2432 ATLANTIC AVENUE	NY E DESIGNATION	Higher	347, 0.066, WSW
29	CON EDISON SERVICE B	63 WILLIAMS PL	RCRA NonGen / NLR, NY MANIFEST	Higher	351, 0.066, NE
C30	SPILL NUMBER 0007586	1 HAVENS PL	NY Spills	Higher	367, 0.070, NW
B31	SPILL NUMBER 0007769	HAVEL PLACE & ATLANT	NY Spills	Lower	371, 0.070, SW
F32	DRUM RUN	2509 ATLANTIC AVE	NY Spills	Lower	378, 0.072, ESE
C33	LOT 16,TAXBLOCK 1554	1495 HERKIMER STREET	NY E DESIGNATION	Higher	401, 0.076, NNW
C34	WROUGHT ORIGINALS IN	38 VAN SINDERIN AVE	NY TANKS	Higher	409, 0.077, North
C35	SPILL NUMBER 0206144	38 VAN SINDEREN AVE	NY LTANKS	Higher	409, 0.077, North
D36	LOT 32,TAXBLOCK 1574	2413 ATLANTIC AVENUE	NY E DESIGNATION	Higher	429, 0.081, West
B37	CON ED V 2312	1 JUNIS ST	RCRA NonGen / NLR, NY MANIFEST	Lower	446, 0.084, SSW
B38	VAULT	1 JUNIUS ST	NY Spills	Lower	446, 0.084, SSW
B39	CON EDISON - VAULT V	1 JUNIUS ST	NY LTANKS, NY Spills, NY MANIFEST	Lower	446, 0.084, SSW

MAPPED SITES SUMMARY

Target Property Address:
2465 ATLANTIC AVENUE
BROOKLYN, NY 11207

Click on Map ID to see full detail.

MAP ID	SITE NAME	ADDRESS	DATABASE ACRONYMS	RELATIVE ELEVATION	DIST (ft. & mi.) DIRECTION
B40	JUNIUS DEVELOPMENT L	1-25 JUNIUS STREET	NY AST	Lower	446, 0.084, SSW
G41	VENTURE METAL PRODUC	2523 ATLANTIC AVENUE	RCRA NonGen / NLR, ICIS, US AIRS, FINDS, ECHO, NY...	Lower	469, 0.089, ESE
H42	LOT 46,TAXBLOCK 1437	2435 PACIFIC STREET	NY E DESIGNATION	Higher	538, 0.102, WSW
H43	LINCOLN SERVICE STAT	1727 E NEW YORK AVE	EDR Hist Auto	Lower	544, 0.103, SW
I44	FULTON ST AND VAN SI	FULTON ST AND VAN SI	NY Spills	Higher	547, 0.104, North
I45	MANHOLE #04264	FULTON STREET & VAN	NY Spills	Higher	547, 0.104, North
I46	VANSINDREN AVE	AT FULTON STREET	NY Spills	Higher	547, 0.104, North
H47	FLYING SERVICE BOX C	2402 ATLANTIC AVE	NY Spills	Higher	564, 0.107, WSW
H48	2402 ATLANTIC HOLDIN	2402 ATLANTIC AVENUE	NY AST	Higher	564, 0.107, WSW
49	EAST NEW SERVICE COR	36 SNEDIKER AVENUE	NY UST	Lower	569, 0.108, SSE
J50	RUSBRO TRANSMISSION	2501 FULTON ST	EDR Hist Auto	Higher	595, 0.113, NE
51	VAULT # 2483	JUNIUS ST/NEW YORK A	NY Spills	Lower	623, 0.118, SSW
J52	CON EDISON	2020 BROADWAY	NY MANIFEST	Higher	649, 0.123, NE
J53	MTA NYCT - SUBWAY EL	2020 BROADWAY	RCRA-SQG, FINDS, ECHO	Higher	649, 0.123, NE
G54	H E L P BROOKLYN HOU	HINSDALE ST & SNEDIK	RCRA NonGen / NLR	Lower	658, 0.125, ESE
J55	CON EDISON	1997 BROADWAY	RCRA NonGen / NLR, FINDS, ECHO	Higher	678, 0.128, NE
J56	EAST NEW YORK TRUCK	1997 BROADWAY	NY UST, NY CBS	Higher	678, 0.128, NE
J57	EAST NEW YORK TRUCK	1997 BROADWAY	NY AST	Higher	678, 0.128, NE
J58	CON EDISON	2051 BROADWAY	NY MANIFEST	Higher	690, 0.131, NE
J59	CON EDISON	BROADWAY & VANSINDRE	NY MANIFEST	Higher	690, 0.131, NE
J60	CON EDISON	BROADWAY & VANSINDRE	NY MANIFEST	Higher	690, 0.131, NE
H61	2384 ATLANTIC AVE	2384 ATLANTIC AVE	NY LTANKS	Higher	690, 0.131, WSW
H62	INSTITUTE FOR COMMUN	2384 ATLANTIC AVENUE	NY UST	Higher	690, 0.131, WSW
K63	CON EDISON - SERVICE	60 WILLIAMS AVE	RCRA-LQG	Lower	724, 0.137, ESE
K64	CON EDISON - SERVICE	60 WILLIAMS AVE	NJ MANIFEST	Lower	724, 0.137, ESE
K65	CON EDISON	60 WILLIAMS AVE	NY MANIFEST	Lower	724, 0.137, ESE
J66	3147 BROADWAY	3147 BROADWAY	NY LTANKS	Higher	749, 0.142, ENE
L67	BROADWAY FILTON	2090 BROADWAY	NY UST	Higher	773, 0.146, ENE
L68	MTA NYCT - JAMAICA L	KENT AVE & S 6TH ST	RCRA-SQG, NJ MANIFEST	Higher	809, 0.153, ENE
L69	CON EDISON - VAULT 1	JAMAICA AVE & BROADW	RCRA NonGen / NLR, NY MANIFEST	Higher	812, 0.154, ENE
L70	CON EDISON	BROADWAY & JAMAICA A	NJ MANIFEST	Higher	812, 0.154, ENE
L71	NYCTA-BROADWAY/ENY S	BROADWAY AND JAMAICA	RCRA-CESQG, NY MANIFEST	Higher	812, 0.154, ENE
L72	CON ED	BROADWAY & JAMAICA A	NY MANIFEST	Higher	812, 0.154, ENE
L73	CON EDISON - MANHOLE	BROADWAY AND JAMAICA	RCRA-LQG, NY MANIFEST	Higher	812, 0.154, ENE
L74	NYCTA-CPM ENVIRO ENG	BROADWAY & JAMAICA	NJ MANIFEST	Higher	812, 0.154, ENE
L75	CON EDISON	BROADWAY & JAMAICA A	RCRA NonGen / NLR	Higher	812, 0.154, ENE
L76	EAST NEW YORK DEPOT	25 JAMAICA AVE/NYCTA	NY LTANKS	Higher	822, 0.156, ENE
M77	CON EDISON SERVICE B	102 SACKMAN ST	RCRA NonGen / NLR, NY MANIFEST	Higher	840, 0.159, West
78	MAGNOLIA HOUSE	1430 HERKIMER STREET	NY AST	Higher	858, 0.162, WNW

MAPPED SITES SUMMARY

Target Property Address:
2465 ATLANTIC AVENUE
BROOKLYN, NY 11207

Click on Map ID to see full detail.

MAP ID	SITE NAME	ADDRESS	DATABASE ACRONYMS	RELATIVE ELEVATION	DIST (ft. & mi.) DIRECTION
79	OUR LADY OF LORETO C	124 SACKMAN ST	NY UST, NY Spills, NY MANIFEST	Higher	866, 0.164, WSW
N80	20-50 POWELL STREET	20-50 POWELL STREET	NY AST	Lower	868, 0.164, SW
L81	CON EDISON	2572 FULTON ST	RCRA NonGen / NLR	Lower	886, 0.168, East
L82	CON EDISON	2572 FULTON ST	NY MANIFEST	Lower	886, 0.168, East
L83	CON EDISON	2572 FULTON ST	NJ MANIFEST	Lower	886, 0.168, East
M84	CON EDISON - MANHOLE	2371 ATLANTIC AVE AN	RCRA-LQG, NJ MANIFEST, NY MANIFEST	Higher	891, 0.169, West
O85	CON EDISON	21 ALABAMA AVE	RCRA NonGen / NLR	Lower	911, 0.173, East
O86	CON EDISON	21 ALABAMA AVE	NY MANIFEST	Lower	911, 0.173, East
O87	CON EDISON	21 ALABAMA AVE	NJ MANIFEST	Lower	911, 0.173, East
O88	CON EDISON	23 ALABAMA AVE	NJ MANIFEST	Lower	916, 0.173, East
O89	CON EDISON	23 ALABAMA AVE	NY MANIFEST	Lower	916, 0.173, East
O90	KANES INDUSTRIES	23 ALABAMA AVE	RCRA NonGen / NLR	Lower	916, 0.173, East
O91	CON EDISON	23 ALABAMA AVE	RCRA NonGen / NLR, FINDS, ECHO	Lower	916, 0.173, East
P92	MTA NYCT - MANHOLE A	BROADWAY & VAN SINDE	RCRA-LQG, NJ MANIFEST, NY MANIFEST	Higher	923, 0.175, North
P93	CON EDISON - MANHOLE	BROADWAY & VAN SINDE	RCRA-LQG, NJ MANIFEST, NY MANIFEST	Higher	923, 0.175, North
Q94	CON EDISON	SNEDIKER AVE & LIBER	RCRA NonGen / NLR, NJ MANIFEST, NY MANIFEST	Lower	940, 0.178, SSE
Q95	CON EDISON	LIBERTY AVE & SNEIDI	NY MANIFEST	Lower	940, 0.178, SSE
Q96	CON EDISON	SNEDIKER AVE & LIBER	RCRA NonGen / NLR, NJ MANIFEST, NY MANIFEST	Lower	940, 0.178, SSE
Q97	CON EDISON	LIBERTY & SNEIDIKER	RCRA NonGen / NLR, FINDS, ECHO	Lower	940, 0.178, SSE
Q98	CON EDISON	LIBERTY AVE & SNEIDI	NJ MANIFEST	Lower	940, 0.178, SSE
R99	CON EDISON - SERVICE	92 WILLIAMS AVE	NY MANIFEST	Lower	971, 0.184, SE
O100	CON EDISON	2569 ATLANTIC AVE	NY MANIFEST	Lower	977, 0.185, East
O101	CON EDISON	2569 ATLANTIC AVE	RCRA NonGen / NLR, FINDS, ECHO	Lower	977, 0.185, East
O102	CON EDISON	2569 ATLANTIC AVE	NJ MANIFEST	Lower	977, 0.185, East
M103	CON EDISON	2356 ATLANTIC AVE	NY MANIFEST	Higher	1004, 0.190, West
M104	CON EDISON MANHOLE:	2356 ATLANTIC AVE	RCRA NonGen / NLR, FINDS	Higher	1004, 0.190, West
Q105	ROYAL LACE CORP.	200 LIBERTY AVENUE	NY UST	Lower	1025, 0.194, SSE
S106	CON EDISON - SERVICE	80 ALABAMA AVE	NJ MANIFEST	Lower	1036, 0.196, ESE
S107	CON EDISON	80 ALABAMA AVE	NY Spills, NY MANIFEST	Lower	1036, 0.196, ESE
S108	CON EDISON - SERVICE	80 ALABAMA AVE	RCRA-LQG	Lower	1036, 0.196, ESE
O109	CON EDISON	38 GEORGIA AVE	RCRA NonGen / NLR	Lower	1045, 0.198, East
O110	CON EDISON	38 GEORGIA AVE	NJ MANIFEST	Lower	1045, 0.198, East
M111	CON EDISON SERVICE B	ATLANTIC AVE & SHERL	RCRA NonGen / NLR, NY MANIFEST	Higher	1055, 0.200, West
O112	CON EDISON	44 GEORGIA AVE	NY MANIFEST	Lower	1056, 0.200, East
O113	CON EDISON	44 GEORGIA AVE	NJ MANIFEST	Lower	1056, 0.200, East
O114	CON EDISON	44 GEORGIA AVE	RCRA NonGen / NLR, FINDS, ECHO	Lower	1056, 0.200, East
Q115	STAR POLY BAG INC	96 SNEDIKER AVE	RCRA-SQG	Lower	1085, 0.205, SSE
P116	SOLID GOLD TOWING IN	1960 BROADWAY	NY UST, NY Spills	Higher	1090, 0.206, NNW
T117	CON EDISON - MANHOLE	1 JAMAICA AVE AND BR	RCRA-LQG, NY MANIFEST	Higher	1095, 0.207, ENE

MAPPED SITES SUMMARY

Target Property Address:
2465 ATLANTIC AVENUE
BROOKLYN, NY 11207

Click on Map ID to see full detail.

MAP ID	SITE NAME	ADDRESS	DATABASE ACRONYMS	RELATIVE ELEVATION	DIST (ft. & mi.) DIRECTION
T118	NYC-TA EAST NY BUS D	1 JAMAICA AVE	NY LTANKS, NY Spills, US AIRS, NY AIRS	Higher	1095, 0.207, ENE
T119	EAST NEW YORK BOILER	1 JAMAICA AVENUE	NY UST, NY AST	Higher	1095, 0.207, ENE
N120	VACANT LOT	170-180 SACKMAN ST	NY LTANKS	Lower	1103, 0.209, SW
U121	MILTON UNGER	2234 FULTON STREET	NY UST, NY AST	Higher	1109, 0.210, WNW
R122	NYC BD OF ED - PUBLI	275 LIBERTY AVE	RCRA NonGen / NLR, FINDS, ECHO, NY MANIFEST	Lower	1111, 0.210, SE
V123	CON EDISON SERVICE B	2425 DEAN ST	RCRA NonGen / NLR, FINDS	Lower	1125, 0.213, WSW
V124	CON EDISON	2425 DEAN ST	NY MANIFEST	Lower	1125, 0.213, WSW
W125	CONSOLIDATED EDISON	LIBERTY AVE & POWELL	NY MANIFEST	Lower	1140, 0.216, SSW
W126	CON EDISON MANHOLE 5	LIBERTY AVE & POWELL	RCRA NonGen / NLR	Lower	1140, 0.216, SSW
W127	CON ED - MH 5143	LIBERTY AVE & POWELL	RCRA NonGen / NLR, NY MANIFEST	Lower	1140, 0.216, SSW
W128	CON EDISON MANHOLE 5	LIBERTY AVE & POWELL	RCRA NonGen / NLR	Lower	1140, 0.216, SSW
W129	CON EDISON MANHOLE 5	POWELL ST & LIBERTY	RCRA NonGen / NLR, NY MANIFEST	Lower	1140, 0.216, SSW
T130	NYC DEPT OF EDUCATIO	999 JAMAICA AVE	RCRA-SQG, FINDS, ECHO, NY MANIFEST	Lower	1143, 0.216, ENE
W131	CONSOLIDATED EDISON	POWELL & LIBERTY AVE	NY MANIFEST	Lower	1145, 0.217, SSW
P132	NYCT-40 CONWAY STREE	40 CONWAY STREET	RCRA-LQG, FINDS, ECHO, NJ MANIFEST, NY MANIFEST	Higher	1159, 0.220, North
X133	CON EDISON	2349 PACIFIC ST	NY MANIFEST	Higher	1169, 0.221, WSW
X134	CON EDISON SERVICE B	2349 PACIFIC ST	RCRA NonGen / NLR, FINDS	Higher	1169, 0.221, WSW
X135	CON EDISON	2342 ATLANTIC AV	NY MANIFEST	Higher	1172, 0.222, West
Y136	CON EDISON	51 GEORGIA AVE	NY MANIFEST	Lower	1178, 0.223, East
Z137	CON EDISON	74 GEORGIA AVE	RCRA NonGen / NLR, FINDS, ECHO	Lower	1180, 0.223, ESE
Z138	CON EDISON	74 GEORGIA AVE	NJ MANIFEST	Lower	1180, 0.223, ESE
Z139	CON EDISON	74 GEORGIA AVE	NY MANIFEST	Lower	1180, 0.223, ESE
140	GRAFTON REALTY CORP.	1660 EAST NEW YORK A	NY AST	Lower	1215, 0.230, SW
141	PARK AVENUE BUILDING	68 CONWAY STREET	NY UST	Higher	1215, 0.230, North
R142	METRO STRUCTURAL STE	282 LIBERTY AVENUE	NY UST	Lower	1230, 0.233, SE
143	91 JUNIUS STREET	91 JUNIUS STREET	NY VCP	Lower	1235, 0.234, South
T144	EAST NEW YORK BUS DE	25 JAMAICA AVENUE	NY UST	Lower	1238, 0.234, ENE
T145	MTA BUS COMPANY MS4	25 JAMAICA AVE	RCRA-LQG, RAATS, ICIS, FINDS, ECHO, NY MANIFEST,...	Lower	1238, 0.234, ENE
T146	EAST NEW YORK BUS DE	25 JAMAICA AVENUE	NY LTANKS, NY CBS, NY AST, NY CBS AST, NY Spills	Lower	1238, 0.234, ENE
T147	NYCTA	25 JAMAICA AVE NYD99	NY MANIFEST	Lower	1238, 0.234, ENE
U148	CON EDISON	1385 HERKIMER ST	RCRA NonGen / NLR, FINDS, ECHO	Higher	1238, 0.234, WNW
U149	CON EDISON	1385 HERKIMER ST	NJ MANIFEST	Higher	1238, 0.234, WNW
U150	CON EDISON	1385 HERKIMER ST	NY MANIFEST	Higher	1238, 0.234, WNW
V151	CON EDISON SERVICE B	2346 PACIFIC ST	RCRA NonGen / NLR	Higher	1246, 0.236, WSW
V152	CON EDISON	2346 PACIFIC ST	NY MANIFEST	Higher	1246, 0.236, WSW
T153	JAMAICA ISLAND CORP.	32 JAMAICA AVENUE	NY UST	Lower	1253, 0.237, ENE
T154	A C A AMOCO #578	32 JAMAICA AVE	RCRA NonGen / NLR, US AIRS, FINDS, ECHO, NJ...	Lower	1253, 0.237, ENE
AA155	CON EDISON MANHOLE:	ALABAMA AVE & LIBERT	RCRA NonGen / NLR, NY MANIFEST	Lower	1263, 0.239, SE
AA156	SCOTTS TRANSMISSION	290 LIBERTY AVE	RCRA NonGen / NLR, FINDS, ECHO	Lower	1267, 0.240, SE

MAPPED SITES SUMMARY

Target Property Address:
2465 ATLANTIC AVENUE
BROOKLYN, NY 11207

Click on Map ID to see full detail.

MAP ID	SITE NAME	ADDRESS	DATABASE ACRONYMS	RELATIVE ELEVATION	DIST (ft. & mi.) DIRECTION
157	NYC DHS WOMENS SHELT	116 WILLIAMS AVE	RCRA NonGen / NLR, FINDS, ECHO, NY MANIFEST	Lower	1280, 0.242, SE
V158	CON EDISON SERVICE B	2403 DEAN ST	RCRA NonGen / NLR, NY MANIFEST	Higher	1283, 0.243, WSW
159	1848 STEWART ST	1848 STEWART ST	NY LTANKS	Higher	1285, 0.243, NNW
Y160	SHINY CAR WASH & LUB	2591 ATLANTIC AVE	NY CBS, NY Spills	Lower	1287, 0.244, East
Y161	SHINY CARWASH AND LU	2591 ATLANTIC AVENUE	NY AST	Lower	1287, 0.244, East
162	SACKMAN REALTY LLC	10 SACKMAN ST	NY AST	Higher	1288, 0.244, NW
V163	DISCOUNT AUTO REPAIR	1649 EAST NEW YORK A	NY AST	Lower	1289, 0.244, SW
Z164	CON EDISON	2604 ATLANTIC AVE	RCRA NonGen / NLR	Lower	1290, 0.244, ESE
Z165	CON EDISON	2604 ATLANTIC AVE	NJ MANIFEST	Lower	1290, 0.244, ESE
Z166	CON EDISON	2604 ATLANTIC AVE	NY MANIFEST	Lower	1290, 0.244, ESE
Y167	WARTBURG LUTHERAN HO	50 SHEFFIELD AVENUE	NY UST	Lower	1291, 0.245, East
Y168	WARTBURG LUTHERAN HO	50 SHEFFIELD AVENUE	NY LTANKS	Lower	1291, 0.245, East
U169	CON EDISON	1910 EASTERN PKWY	NY MANIFEST	Higher	1311, 0.248, WNW
U170	CON EDISON SERVICE B	1910 EASTERN PKWY	RCRA NonGen / NLR	Higher	1311, 0.248, WNW
AB171	CON EDISON - MANHOLE	ATLANTIC AVENUE AND	RCRA-LQG	Higher	1317, 0.249, West
172	HESS-MERIT STATION	1630-76 BUSHWICK AVE	NY LTANKS	Higher	1398, 0.265, North
173	201-205 MOTHER GASTO	201-205 MOTHER GASTO	NY VCP	Lower	1456, 0.276, WSW
AB174	AKA 31-33 MONACO PLA	2121 MONACO PLACE	NY LTANKS	Higher	1531, 0.290, West
175	228 HULL ST	228 HULL ST	NY LTANKS	Higher	1552, 0.294, NW
AC176	SUNOCO	35 HIGHLAND BLVD	NY LTANKS, NY Spills	Higher	1607, 0.304, NE
177	GERSHOW RECYCLING OF	1885 PITKEN AVENUE	NY SWF/LF	Lower	1676, 0.317, South
AC178	20 INTERBOROUGH PKWY	20 INTERBOROUGH PKWY	NY LTANKS	Higher	1814, 0.344, NE
179	GLENMORE PLAZA	108 CHRISTOPHER AVE	NY LTANKS, NY Spills	Lower	1890, 0.358, SSW
180	APARTMENT BUILDING	211 HULL STREET	NY LTANKS, NY Spills	Higher	1903, 0.360, NW
AD181	BIG APPLE AUTO INC	1934 PITKIN AVE	NY SWF/LF, NY SPDES	Lower	1927, 0.365, SSE
AD182	NATIONWIDE SCRAP LLC	178-214 SNEDIKER AVE	NY SWRCY	Lower	2029, 0.384, SSE
183	F & S AUTO	202 SHEFFIELD AVE	NY SWF/LF	Lower	2092, 0.396, SE
184	SETH LOW HOUSES -NYC	180 POWELL STREET	NY LTANKS, NY Spills	Lower	2182, 0.413, South
AE185	WOLF PETROLEUM CORP	1532 BUSHWICK AVE	NY LTANKS	Higher	2194, 0.416, NNW
AE186	FIVE STAR AUTO REBUI	1533 BUSHWICK AVE	NY SWF/LF	Higher	2226, 0.422, NNW
187	OCEAN HILL HOUSES -N	24 STONE AVENUE	NY LTANKS, NY Spills	Higher	2371, 0.449, NW
188	RESIDENCE	110 WYONA STREET	NY LTANKS, NY Spills	Lower	2380, 0.451, East
AF189	EXXONMOBIL	225 PENNSYLVANIA AVE	NY LTANKS, NY Spills	Lower	2400, 0.455, SE
190	SOLCO PLUMPING SUPPL	413 LIBERTY AVENUE	NY SWF/LF	Lower	2477, 0.469, East
AF191	CFI STATION #70227	189 PENNSYLVANIA AVE	NY LTANKS	Lower	2479, 0.470, ESE
AG192	BUG, BELMONT WORKS	BELMONT & ALABAMA AV	NY HSWDS	Lower	2488, 0.471, SSE
AG193	BKLYN UNION GAS /BEL	BELMONT & ALABAMA AV	SEMS-ARCHIVE, LEAD SMELTERS	Lower	2488, 0.471, SSE
194	168 JAMAICA AVE/QUEE	168 JAMAICA AVE	NY LTANKS	Higher	2596, 0.492, ENE
195	HOWARD HOUSES	1548 EAST NEW YORK A	NY LTANKS, NY UST, NY Spills	Lower	2609, 0.494, SW

MAPPED SITES SUMMARY

Target Property Address:
2465 ATLANTIC AVENUE
BROOKLYN, NY 11207

Click on Map ID to see full detail.

MAP ID	SITE NAME	ADDRESS	DATABASE ACRONYMS	RELATIVE ELEVATION	DIST (ft. & mi.) DIRECTION
196	BELMONT STATION	BELMONT, WILLIAMS, A	EDR MGP	Lower	2680, 0.508, SSE
AH197	K - UNION STATION HO	ATLANTIC AVE, ASHFOR	NY SHWS, NY BROWNFIELDS	Lower	4822, 0.913, East
AH198	UNION STATION (CITIZ	ATLANTIC AVE., ASHFO	EDR MGP	Lower	4833, 0.915, East

EXECUTIVE SUMMARY

TARGET PROPERTY SEARCH RESULTS

The target property was identified in the following records. For more information on this property see page 8 of the attached EDR Radius Map report:

Site	Database(s)	EPA ID
APEX AIRTRONICS INC 2465 ATLANTIC AVE BROOKLYN, NY 11207	NY AST Database: AST, Date of Government Version: 06/25/2018 Facility Id: 2-611061	N/A
APEX AIRTRONICS INC 2465-69 ATLANTIC AVE BROOKLYN, NY 11207	RCRA NonGen / NLR EPA ID:: NYD001284439 ICIS FRS ID:: 110001596096 US AIRS Database: US AIRS (AFS), Date of Government Version: 10/12/2016 EPA plant ID:: 110001596096 FINDS Registry ID:: 110001596096 ECHO Registry ID: 110001596096 NY MANIFEST EPA ID: NYD001284439	NYD001284439
FACTORY 2465 ATLANTIC AVE BROOKLYN, NY	NY Spills Site ID: 389803 Spill Number: 0708834 Date Closed: 2009-04-06	N/A
APEX AIRTRONICS INC- 2465 ATLANTIC AVENUE BROOKLYN, NY 11207	NY AIRS DEC Id: 2610500246	N/A

DATABASES WITH NO MAPPED SITES

No mapped sites were found in EDR's search of available ("reasonably ascertainable ") government records either on the target property or within the search radius around the target property for the following databases:

STANDARD ENVIRONMENTAL RECORDS

Federal NPL site list

NPL ---------- National Priority List

EXECUTIVE SUMMARY

Proposed NPL ---------- Proposed National Priority List Sites
NPL LIENS ---------- Federal Superfund Liens

Federal Delisted NPL site list

Delisted NPL ---------- National Priority List Deletions

Federal CERCLIS list

FEDERAL FACILITY ---------- Federal Facility Site Information listing
SEMS ---------- Superfund Enterprise Management System

Federal RCRA CORRACTS facilities list

CORRACTS ---------- Corrective Action Report

Federal RCRA non-CORRACTS TSD facilities list

RCRA-TSDF ---------- RCRA - Treatment, Storage and Disposal

Federal institutional controls / engineering controls registries

LUCIS ---------- Land Use Control Information System
US ENG CONTROLS ---------- Engineering Controls Sites List
US INST CONTROL ---------- Sites with Institutional Controls

Federal ERNS list

ERNS ---------- Emergency Response Notification System

State and tribal leaking storage tank lists

INDIAN LUST ---------- Leaking Underground Storage Tanks on Indian Land
NY HIST LTANKS ---------- Listing of Leaking Storage Tanks

State and tribal registered storage tank lists

FEMA UST ---------- Underground Storage Tank Listing
NY CBS UST ---------- Chemical Bulk Storage Database
NY MOSF UST ---------- Major Oil Storage Facilities Database
NY MOSF ---------- Major Oil Storage Facility Site Listing
NY MOSF AST ---------- Major Oil Storage Facilities Database
INDIAN UST ---------- Underground Storage Tanks on Indian Land

State and tribal institutional control / engineering control registries

NY RES DECL ---------- Restrictive Declarations Listing
NY ENG CONTROLS ---------- Registry of Engineering Controls
NY INST CONTROL ---------- Registry of Institutional Controls

State and tribal voluntary cleanup sites

INDIAN VCP ---------- Voluntary Cleanup Priority Listing

State and tribal Brownfields sites

NY ERP ---------- Environmental Restoration Program Listing

EXECUTIVE SUMMARY

ADDITIONAL ENVIRONMENTAL RECORDS

Local Brownfield lists

US BROWNFIELDS ---------- A Listing of Brownfields Sites

Local Lists of Landfill / Solid Waste Disposal Sites

NY SWTIRE ---------- Registered Waste Tire Storage & Facility List
INDIAN ODI ---------- Report on the Status of Open Dumps on Indian Lands
ODI ---------- Open Dump Inventory
DEBRIS REGION 9 ---------- Torres Martinez Reservation Illegal Dump Site Locations
IHS OPEN DUMPS ---------- Open Dumps on Indian Land

Local Lists of Hazardous waste / Contaminated Sites

US HIST CDL ---------- Delisted National Clandestine Laboratory Register
NY DEL SHWS ---------- Delisted Registry Sites
US CDL ---------- National Clandestine Laboratory Register

Local Lists of Registered Storage Tanks

NY HIST UST ---------- Historical Petroleum Bulk Storage Database
NY HIST AST ---------- Historical Petroleum Bulk Storage Database

Local Land Records

NY LIENS ---------- Spill Liens Information
LIENS 2 ---------- CERCLA Lien Information

Records of Emergency Release Reports

HMIRS ---------- Hazardous Materials Information Reporting System
NY Hist Spills ---------- SPILLS Database
NY SPILLS 90 ---------- SPILLS 90 data from FirstSearch
NY SPILLS 80 ---------- SPILLS 80 data from FirstSearch

Other Ascertainable Records

FUDS ---------- Formerly Used Defense Sites
DOD ---------- Department of Defense Sites
SCRD DRYCLEANERS ---------- State Coalition for Remediation of Drycleaners Listing
US FIN ASSUR ---------- Financial Assurance Information
EPA WATCH LIST ---------- EPA WATCH LIST
2020 COR ACTION ---------- 2020 Corrective Action Program List
TSCA ---------- Toxic Substances Control Act
TRIS ---------- Toxic Chemical Release Inventory System
SSTS ---------- Section 7 Tracking Systems
ROD ---------- Records Of Decision
RMP ---------- Risk Management Plans
PRP ---------- Potentially Responsible Parties
PADS ---------- PCB Activity Database System
FTTS ---------- FIFRA/ TSCA Tracking System - FIFRA (Federal Insecticide, Fungicide, & Rodenticide Act)/TSCA (Toxic Substances Control Act)

MLTS Material Licensing Tracking System
COAL ASH DOE Steam-Electric Plant Operation Data
COAL ASH EPA Coal Combustion Residues Surface Impoundments List
PCB TRANSFORMER PCB Transformer Registration Database
RADINFO Radiation Information Database
HIST FTTS FIFRA/TSCA Tracking System Administrative Case Listing
DOT OPS Incident and Accident Data
CONSENT Superfund (CERCLA) Consent Decrees
INDIAN RESERV Indian Reservations
FUSRAP Formerly Utilized Sites Remedial Action Program
UMTRA Uranium Mill Tailings Sites
US MINES Mines Master Index File
ABANDONED MINES Abandoned Mines
UXO Unexploded Ordnance Sites
DOCKET HWC Hazardous Waste Compliance Docket Listing
FUELS PROGRAM EPA Fuels Program Registered Listing
NY COAL ASH Coal Ash Disposal Site Listing
NY DRYCLEANERS Registered Drycleaners
NY Financial Assurance Financial Assurance Information Listing
NY VAPOR REOPENED Vapor Intrusion Legacy Site List
NY UIC Underground Injection Control Wells

EDR HIGH RISK HISTORICAL RECORDS

EDR Exclusive Records

EDR Hist Cleaner EDR Exclusive Historical Cleaners

EDR RECOVERED GOVERNMENT ARCHIVES

Exclusive Recovered Govt. Archives

NY RGA HWS Recovered Government Archive State Hazardous Waste Facilities List
NY RGA LF Recovered Government Archive Solid Waste Facilities List

SURROUNDING SITES: SEARCH RESULTS

Surrounding sites were identified in the following databases.

Elevations have been determined from the USGS Digital Elevation Model and should be evaluated on a relative (not an absolute) basis. Relative elevation information between sites of close proximity should be field verified. Sites with an elevation equal to or higher than the target property have been differentiated below from sites with an elevation lower than the target property.
Page numbers and map identification numbers refer to the EDR Radius Map report where detailed data on individual sites can be reviewed.

Sites listed in ***bold italics*** are in multiple databases.

Unmappable (orphan) sites are not considered in the foregoing analysis.

EXECUTIVE SUMMARY

STANDARD ENVIRONMENTAL RECORDS

Federal CERCLIS NFRAP site list

SEMS-ARCHIVE: SEMS-ARCHIVE (Superfund Enterprise Management System Archive) tracks sites that have no further interest under the Federal Superfund Program based on available information. The list was formerly known as the CERCLIS-NFRAP, renamed to SEMS ARCHIVE by the EPA in 2015. EPA may perform a minimal level of assessment work at a site while it is archived if site conditions change and/or new information becomes available. Archived sites have been removed and archived from the inventory of SEMS sites. Archived status indicates that, to the best of EPA's knowledge, assessment at a site has been completed and that EPA has determined no further steps will be taken to list the site on the National Priorities List (NPL), unless information indicates this decision was not appropriate or other considerations require a recommendation for listing at a later time. The decision does not necessarily mean that there is no hazard associated with a given site; it only means that. based upon available information, the location is not judged to be potential NPL site.

A review of the SEMS-ARCHIVE list, as provided by EDR, and dated 07/17/2018 has revealed that there is 1 SEMS-ARCHIVE site within approximately 0.5 miles of the target property.

Lower Elevation	Address	Direction / Distance	Map ID	Page
BKLYN UNION GAS /BEL Site ID: 0201985 EPA Id: NYD980532097	***BELMONT & ALABAMA AV***	***SSE 1/4 - 1/2 (0.471 mi.)***	***AG193***	***659***

Federal RCRA generators list

RCRA-LQG: RCRAInfo is EPA's comprehensive information system, providing access to data supporting the Resource Conservation and Recovery Act (RCRA) of 1976 and the Hazardous and Solid Waste Amendments (HSWA) of 1984. The database includes selective information on sites which generate, transport, store, treat and/or dispose of hazardous waste as defined by the Resource Conservation and Recovery Act (RCRA). Large quantity generators (LQGs) generate over 1,000 kilograms (kg) of hazardous waste, or over 1 kg of acutely hazardous waste per month.

A review of the RCRA-LQG list, as provided by EDR, and dated 03/01/2018 has revealed that there are 10 RCRA-LQG sites within approximately 0.25 miles of the target property.

Equal/Higher Elevation	Address	Direction / Distance	Map ID	Page
CON EDISON - MANHOLE EPA ID:: NYP004198453	***BROADWAY AND JAMAICA***	***ENE 1/8 - 1/4 (0.154 mi.)***	***L73***	***162***
CON EDISON - MANHOLE EPA ID:: NYP004197497	***2371 ATLANTIC AVE AN***	***W 1/8 - 1/4 (0.169 mi.)***	***M84***	***185***
MTA NYCT - MANHOLE A EPA ID:: NYP000967760	***BROADWAY & VAN SINDE***	***N 1/8 - 1/4 (0.175 mi.)***	***P92***	***198***
CON EDISON - MANHOLE EPA ID:: NYP004185344	***BROADWAY & VAN SINDE***	***N 1/8 - 1/4 (0.175 mi.)***	***P93***	***202***
CON EDISON - MANHOLE EPA ID:: NYP004198198	***1 JAMAICA AVE AND BR***	***ENE 1/8 - 1/4 (0.207 mi.)***	***T117***	***252***
NYCT-40 CONWAY STREE	***40 CONWAY STREET***	***N 1/8 - 1/4 (0.220 mi.)***	***P132***	***418***

EPA ID:: NYR000027821				
CON EDISON - MANHOLE EPA ID:: NYP004194429	ATLANTIC AVENUE AND	W 1/8 - 1/4 (0.249 mi.)	AB171	593

Lower Elevation	Address	Direction / Distance	Map ID	Page
CON EDISON - SERVICE EPA ID:: NYP004868172	60 WILLIAMS AVE	ESE 1/8 - 1/4 (0.137 mi.)	K63	126
CON EDISON - SERVICE EPA ID:: NYP004868206	80 ALABAMA AVE	ESE 1/8 - 1/4 (0.196 mi.)	S108	237
MTA BUS COMPANY MS4 EPA ID:: NYD991290677	***25 JAMAICA AVE***	***ENE 1/8 - 1/4 (0.234 mi.)***	***T145***	***473***

RCRA-SQG: RCRAInfo is EPA's comprehensive information system, providing access to data supporting the Resource Conservation and Recovery Act (RCRA) of 1976 and the Hazardous and Solid Waste Amendments (HSWA) of 1984. The database includes selective information on sites which generate, transport, store, treat and/or dispose of hazardous waste as defined by the Resource Conservation and Recovery Act (RCRA). Small quantity generators (SQGs) generate between 100 kg and 1,000 kg of hazardous waste per month.

A review of the RCRA-SQG list, as provided by EDR, and dated 03/01/2018 has revealed that there are 4 RCRA-SQG sites within approximately 0.25 miles of the target property.

Equal/Higher Elevation	Address	Direction / Distance	Map ID	Page
MTA NYCT - SUBWAY EL EPA ID:: NYR000078071	***2020 BROADWAY***	***NE 0 - 1/8 (0.123 mi.)***	***J53***	***106***
MTA NYCT - JAMAICA L EPA ID:: NYR000145045	***KENT AVE & S 6TH ST***	***ENE 1/8 - 1/4 (0.153 mi.)***	***L68***	***136***

Lower Elevation	Address	Direction / Distance	Map ID	Page
STAR POLY BAG INC EPA ID:: NYR000229955	96 SNEDIKER AVE	SSE 1/8 - 1/4 (0.205 mi.)	Q115	247
NYC DEPT OF EDUCATIO EPA ID:: NYR000052134	***999 JAMAICA AVE***	***ENE 1/8 - 1/4 (0.216 mi.)***	***T130***	***413***

RCRA-CESQG: RCRAInfo is EPA's comprehensive information system, providing access to data supporting the Resource Conservation and Recovery Act (RCRA) of 1976 and the Hazardous and Solid Waste Amendments (HSWA) of 1984. The database includes selective information on sites which generate, transport, store, treat and/or dispose of hazardous waste as defined by the Resource Conservation and Recovery Act (RCRA). Conditionally exempt small quantity generators (CESQGs) generate less than 100 kg of hazardous waste, or less than 1 kg of acutely hazardous waste per month.

A review of the RCRA-CESQG list, as provided by EDR, and dated 03/01/2018 has revealed that there are 2 RCRA-CESQG sites within approximately 0.25 miles of the target property.

Equal/Higher Elevation	Address	Direction / Distance	Map ID	Page
NYCTA-BROADWAY/ENY S EPA ID:: NYR000072777	***BROADWAY AND JAMAICA***	***ENE 1/8 - 1/4 (0.154 mi.)***	***L71***	***157***

Lower Elevation	Address	Direction / Distance	Map ID	Page
NYCTA-ATLANTIC AVENU	***ATLANTIC AVENUE AND***	***SW 0 - 1/8 (0.008 mi.)***	***A7***	***22***

EPA ID:: NYR000042838

State- and tribal - equivalent CERCLIS

NY SHWS: The State Hazardous Waste Sites records are the states' equivalent to CERCLIS. These sites may or may not already be listed on the federal CERCLIS list. Priority sites planned for cleanup using state funds (state equivalent of Superfund) are identified along with sites where cleanup will be paid for by potentially responsible parties. The data come from the Department of Environmental Conservation's Inactive Hazardous waste Disposal Sites in New York State.

A review of the NY SHWS list, as provided by EDR, and dated 08/09/2018 has revealed that there is 1 NY SHWS site within approximately 1 mile of the target property.

Lower Elevation	Address	Direction / Distance	Map ID	Page
K - UNION STATION HO Site Code: 378991	***ATLANTIC AVE, ASHFOR***	***E 1/2 - 1 (0.913 mi.)***	***AH197***	***672***

State and tribal landfill and/or solid waste disposal site lists

NY SWF/LF: The Solid Waste Facilities/Landfill Sites records typically contain an inventory of solid waste disposal facilities or landfills in a particular state. The data come from the list.

A review of the NY SWF/LF list, as provided by EDR, and dated 12/08/2017 has revealed that there are 6 NY SWF/LF sites within approximately 0.5 miles of the target property.

Equal/Higher Elevation	Address	Direction / Distance	Map ID	Page
FIVE STAR AUTO REBUI	1533 BUSHWICK AVE	NNW 1/4 - 1/2 (0.422 mi.)	AE186	632

Lower Elevation	Address	Direction / Distance	Map ID	Page
ARIES AUTOWORLD LTD	2471 ATLANTIC AVE	S 0 - 1/8 (0.002 mi.)	A6	21
GERSHOW RECYCLING OF	1885 PITKEN AVENUE	S 1/4 - 1/2 (0.317 mi.)	177	606
BIG APPLE AUTO INC	***1934 PITKIN AVE***	***SSE 1/4 - 1/2 (0.365 mi.)***	***AD181***	***620***
F & S AUTO	202 SHEFFIELD AVE	SE 1/4 - 1/2 (0.396 mi.)	183	622
SOLCO PLUMPING SUPPL	413 LIBERTY AVENUE	E 1/4 - 1/2 (0.469 mi.)	190	653

State and tribal leaking storage tank lists

NY LTANKS: Leaking Storage Tank Incident Reports. These records contain an inventory of reported leaking storage tank incidents reported from 4/1/86 through the most recent update. They can be either leaking underground storage tanks or leaking aboveground storage tanks. The causes of the incidents are tank test failures, tank failures or tank overfills

A review of the NY LTANKS list, as provided by EDR, and dated 08/09/2018 has revealed that there are 25 NY LTANKS sites within approximately 0.5 miles of the target property.

Equal/Higher Elevation	Address	Direction / Distance	Map ID	Page
SPILL NUMBER 0206144	38 VAN SINDEREN AVE	N 0 - 1/8 (0.077 mi.)	C35	73

Date Closed: 2002-10-08 Site ID: 160781 Program Number: 0206144				
2384 ATLANTIC AVE Date Closed: 2006-10-06 Date Closed: 2003-02-18 Site ID: 358824 Site ID: 69637 Program Number: 0512499 Program Number: 9402632	2384 ATLANTIC AVE	WSW 1/8 - 1/4 (0.131 mi.)	H61	121
3147 BROADWAY Date Closed: 1995-06-08 Site ID: 297337 Program Number: 9502935	3147 BROADWAY	ENE 1/8 - 1/4 (0.142 mi.)	J66	131
EAST NEW YORK DEPOT Date Closed: 2000-12-27 Site ID: 300659 Program Number: 9102804	25 JAMAICA AVE/NYCTA	ENE 1/8 - 1/4 (0.156 mi.)	L76	167
NYC-TA EAST NY BUS D Date Closed: 2009-08-24 Site ID: 414609 Program Number: 0902562	***1 JAMAICA AVE***	***ENE 1/8 - 1/4 (0.207 mi.)***	***T118***	***254***
1848 STEWART ST Date Closed: 1995-12-01 Site ID: 137876 Program Number: 9510983	1848 STEWART ST	NNW 1/8 - 1/4 (0.243 mi.)	159	572
HESS-MERIT STATION Date Closed: 2003-03-18 Site ID: 61682 Site ID: 290955 Program Number: 9704866 Program Number: 9704864	1630-76 BUSHWICK AVE	N 1/4 - 1/2 (0.265 mi.)	172	595
AKA 31-33 MONACO PLA Site ID: 333492 Program Number: 0408751	2121 MONACO PLACE	W 1/4 - 1/2 (0.290 mi.)	AB174	598
228 HULL ST Date Closed: 2003-12-15 Site ID: 207681 Program Number: 9600752	228 HULL ST	NW 1/4 - 1/2 (0.294 mi.)	175	603
SUNOCO Date Closed: 2006-04-14 Site ID: 267776 Program Number: 9709845	***35 HIGHLAND BLVD***	***NE 1/4 - 1/2 (0.304 mi.)***	***AC176***	***604***
20 INTERBOROUGH PKWY Date Closed: 1993-03-20 Site ID: 244192 Program Number: 9213957	20 INTERBOROUGH PKWY	NE 1/4 - 1/2 (0.344 mi.)	AC178	607
APARTMENT BUILDING Date Closed: 2007-09-17 Site ID: 377715 Program Number: 0612788	***211 HULL STREET***	***NW 1/4 - 1/2 (0.360 mi.)***	***180***	***614***
WOLF PETROLEUM CORP	1532 BUSHWICK AVE	NNW 1/4 - 1/2 (0.416 mi.)	AE185	630

Date Closed: 2003-09-25
Date Closed: 2004-10-21
Site ID: 122706
Site ID: 153386
Program Number: 0203277
Program Number: 0212200

OCEAN HILL HOUSES -N	***24 STONE AVENUE***	***NW 1/4 - 1/2 (0.449 mi.)***	***187***	***633***
Site ID: 171459 Program Number: 9010234				
168 JAMAICA AVE/QUEE	168 JAMAICA AVE	ENE 1/4 - 1/2 (0.492 mi.)	194	660
Date Closed: 1993-11-05 Site ID: 322123 Program Number: 8709257				

Lower Elevation	Address	Direction / Distance	Map ID	Page
CON EDISON - VAULT V	***1 JUNIUS ST***	***SSW 0 - 1/8 (0.084 mi.)***	***B39***	***77***
Date Closed: 2003-08-14 Site ID: 159948 Program Number: 0101889				
VACANT LOT	170-180 SACKMAN ST	SW 1/8 - 1/4 (0.209 mi.)	N120	392
Date Closed: 2006-04-25 Site ID: 356181 Program Number: 0510241				
EAST NEW YORK BUS DE	***25 JAMAICA AVENUE***	***ENE 1/8 - 1/4 (0.234 mi.)***	***T146***	***507***
Date Closed: 2006-11-06 Site ID: 372980 Program Number: 0608907				
WARTBURG LUTHERAN HO	50 SHEFFIELD AVENUE	E 1/8 - 1/4 (0.245 mi.)	Y168	589
Date Closed: 2010-01-15 Site ID: 421105 Program Number: 0908501				
GLENMORE PLAZA	***108 CHRISTOPHER AVE***	***SSW 1/4 - 1/2 (0.358 mi.)***	***179***	***608***
Date Closed: 1996-12-13 Date Closed: 1996-07-24 Site ID: 120585 Site ID: 272843 Site ID: 110612 Program Number: 9611221 Program Number: 9413245 Program Number: 9602447				
SETH LOW HOUSES -NYC	***180 POWELL STREET***	***S 1/4 - 1/2 (0.413 mi.)***	***184***	***623***
Date Closed: 1995-06-28 Date Closed: 2006-02-07 Site ID: 249121 Site ID: 249122 Program Number: 9104796 Program Number: 9503722				
RESIDENCE	***110 WYONA STREET***	***E 1/4 - 1/2 (0.451 mi.)***	***188***	***638***
Date Closed: 2005-01-31 Site ID: 336825 Program Number: 0411597				
EXXONMOBIL	***225 PENNSYLVANIA AVE***	***SE 1/4 - 1/2 (0.455 mi.)***	***AF189***	***640***

Date Closed: 2009-11-20
Date Closed: 1994-08-25
Site ID: 420231
Site ID: 63604
Site ID: 173885
Program Number: 0907694
Program Number: 8807901
Program Number: 9213037

CFI STATION #70227	189 PENNSYLVANIA AVE	ESE 1/4 - 1/2 (0.470 mi.)	AF191	654
Date Closed: 2015-12-09 Site ID: 420161 Program Number: 0907625				
HOWARD HOUSES	***1548 EAST NEW YORK A***	***SW 1/4 - 1/2 (0.494 mi.)***	***195***	***661***
Date Closed: 1998-06-15 Date Closed: 2009-07-07 Date Closed: 1995-04-26 Date Closed: 2007-12-11 Site ID: 174729 Site ID: 227668 Site ID: 218355 Site ID: 218356 Program Number: 9315454 Program Number: 9401443 Program Number: 9214533 Program Number: 9803323				

State and tribal registered storage tank lists

NY UST: The Underground Storage Tank database contains registered USTs. USTs are regulated under Subtitle I of the Resource Conservation and Recovery Act (RCRA). The data come from the Department of Environmental Conservation's Petroleum Bulk Storage (PBS) Database

A review of the NY UST list, as provided by EDR, has revealed that there are 15 NY UST sites within approximately 0.25 miles of the target property.

Equal/Higher Elevation	Address	Direction / Distance	Map ID	Page
EAST NEW YORK TRUCK	***1997 BROADWAY***	***NE 1/8 - 1/4 (0.128 mi.)***	***J56***	***111***
Database: UST, Date of Government Version: 06/25/2018				
INSTITUTE FOR COMMUN	2384 ATLANTIC AVENUE	WSW 1/8 - 1/4 (0.131 mi.)	H62	124
Database: UST, Date of Government Version: 06/25/2018				
BROADWAY FILTON	2090 BROADWAY	ENE 1/8 - 1/4 (0.146 mi.)	L67	132
Database: UST, Date of Government Version: 06/25/2018				
OUR LADY OF LORETO C	***124 SACKMAN ST***	***WSW 1/8 - 1/4 (0.164 mi.)***	***79***	***173***
Database: UST, Date of Government Version: 06/25/2018				
SOLID GOLD TOWING IN	***1960 BROADWAY***	***NNW 1/8 - 1/4 (0.206 mi.)***	***P116***	***248***
Database: UST, Date of Government Version: 06/25/2018				
EAST NEW YORK BOILER	***1 JAMAICA AVENUE***	***ENE 1/8 - 1/4 (0.207 mi.)***	***T119***	***387***
Database: UST, Date of Government Version: 06/25/2018				
MILTON UNGER	***2234 FULTON STREET***	***WNW 1/8 - 1/4 (0.210 mi.)***	***U121***	***394***
Database: UST, Date of Government Version: 06/25/2018				
PARK AVENUE BUILDING	68 CONWAY STREET	N 1/8 - 1/4 (0.230 mi.)	141	453
Database: UST, Date of Government Version: 06/25/2018				

Lower Elevation	Address	Direction / Distance	Map ID	Page
PEREY TURNSTILES	***2490 ATLANTIC AVENUE***	***SE 0 - 1/8 (0.064 mi.)***	***F27***	***62***
Database: UST, Date of Government Version: 06/25/2018				
EAST NEW SERVICE COR	36 SNEDIKER AVENUE	SSE 0 - 1/8 (0.108 mi.)	49	99
Database: UST, Date of Government Version: 06/25/2018				
ROYAL LACE CORP.	200 LIBERTY AVENUE	SSE 1/8 - 1/4 (0.194 mi.)	Q105	225
Database: UST, Date of Government Version: 06/25/2018				
METRO STRUCTURAL STE	282 LIBERTY AVENUE	SE 1/8 - 1/4 (0.233 mi.)	R142	456
Database: UST, Date of Government Version: 06/25/2018				
EAST NEW YORK BUS DE	25 JAMAICA AVENUE	ENE 1/8 - 1/4 (0.234 mi.)	T144	460
Database: UST, Date of Government Version: 06/25/2018				
JAMAICA ISLAND CORP.	32 JAMAICA AVENUE	ENE 1/8 - 1/4 (0.237 mi.)	T153	550
Database: UST, Date of Government Version: 06/25/2018				
WARTBURG LUTHERAN HO	50 SHEFFIELD AVENUE	E 1/8 - 1/4 (0.245 mi.)	Y167	587
Database: UST, Date of Government Version: 06/25/2018				

NY CBS: These facilities store regulated hazardous substances in aboveground tanks with capacities of 185 gallons or greater, and/or in underground tanks of any size

A review of the NY CBS list, as provided by EDR, and dated 06/25/2018 has revealed that there are 3 NY CBS sites within approximately 0.25 miles of the target property.

Equal/Higher Elevation	Address	Direction / Distance	Map ID	Page
EAST NEW YORK TRUCK	***1997 BROADWAY***	***NE 1/8 - 1/4 (0.128 mi.)***	***J56***	***111***
Facility Status: Unregulated/Closed				
CBS Number: 2-000445				

Lower Elevation	Address	Direction / Distance	Map ID	Page
EAST NEW YORK BUS DE	***25 JAMAICA AVENUE***	***ENE 1/8 - 1/4 (0.234 mi.)***	***T146***	***507***
Facility Status: Unregulated/Closed				
CBS Number: 2-000284				
SHINY CAR WASH & LUB	***2591 ATLANTIC AVE***	***E 1/8 - 1/4 (0.244 mi.)***	***Y160***	***573***
Facility Status: Unregulated/Closed				
CBS Number: 2-000511				

NY AST: The Aboveground Storage Tank database contains registered ASTs. The data come from the Department of Environmental Conservation's Petroleum Bulk Storage (PBS) Database.

A review of the NY AST list, as provided by EDR, has revealed that there are 12 NY AST sites within approximately 0.25 miles of the target property.

Equal/Higher Elevation	Address	Direction / Distance	Map ID	Page
2402 ATLANTIC HOLDIN	2402 ATLANTIC AVENUE	WSW 0 - 1/8 (0.107 mi.)	H48	97
Database: AST, Date of Government Version: 06/25/2018				
Facility Id: 2-608095				
EAST NEW YORK TRUCK	1997 BROADWAY	NE 1/8 - 1/4 (0.128 mi.)	J57	114
Database: AST, Date of Government Version: 06/25/2018				

Facility Id: 2-609105

MAGNOLIA HOUSE Database: AST, Date of Government Version: 06/25/2018 Facility Id: 2-608733	1430 HERKIMER STREET	WNW 1/8 - 1/4 (0.162 mi.)	78	171
EAST NEW YORK BOILER Database: AST, Date of Government Version: 06/25/2018 Facility Id: 2-609104	***1 JAMAICA AVENUE***	***ENE 1/8 - 1/4 (0.207 mi.)***	***T119***	***387***
MILTON UNGER Database: AST, Date of Government Version: 06/25/2018 Facility Id: 2-607309	***2234 FULTON STREET***	***WNW 1/8 - 1/4 (0.210 mi.)***	***U121***	***394***
SACKMAN REALTY LLC Database: AST, Date of Government Version: 06/25/2018 Facility Id: 2-611080	10 SACKMAN ST	NW 1/8 - 1/4 (0.244 mi.)	162	579

Lower Elevation	Address	Direction / Distance	Map ID	Page
JUNIUS DEVELOPMENT L Database: AST, Date of Government Version: 06/25/2018 Facility Id: 2-604881	1-25 JUNIUS STREET	SSW 0 - 1/8 (0.084 mi.)	B40	80
20-50 POWELL STREET Database: AST, Date of Government Version: 06/25/2018 Facility Id: 2-612527	20-50 POWELL STREET	SW 1/8 - 1/4 (0.164 mi.)	N80	179
GRAFTON REALTY CORP. Database: AST, Date of Government Version: 06/25/2018 Facility Id: 2-082570	1660 EAST NEW YORK A	SW 1/8 - 1/4 (0.230 mi.)	140	450
EAST NEW YORK BUS DE Database: AST, Date of Government Version: 06/25/2018 Facility Id: 2-190292	***25 JAMAICA AVENUE***	***ENE 1/8 - 1/4 (0.234 mi.)***	***T146***	***507***
SHINY CARWASH AND LU Database: AST, Date of Government Version: 06/25/2018 Facility Id: 2-609840	2591 ATLANTIC AVENUE	E 1/8 - 1/4 (0.244 mi.)	Y161	574
DISCOUNT AUTO REPAIR Database: AST, Date of Government Version: 06/25/2018 Facility Id: 2-610441	1649 EAST NEW YORK A	SW 1/8 - 1/4 (0.244 mi.)	V163	581

NY CBS AST: Chemical Bulk Storage Database. Registration data collected as required by 6 NYCRR Part 596. It includes facilities storing hazardous substances listed in 6 NYCRR Part 597, in aboveground tanks with capacities of 185 gallons or greater, and/or in underground tanks of any size. Includes facilities registered (and closed) since effective date of CBS regulations (July 15, 1988) through the date request is processed.

A review of the NY CBS AST list, as provided by EDR, and dated 01/01/2002 has revealed that there is 1 NY CBS AST site within approximately 0.25 miles of the target property.

Lower Elevation	Address	Direction / Distance	Map ID	Page
EAST NEW YORK BUS DE Facility Status: 1 Facility Status: 1 CBS Number: 2-000284	***25 JAMAICA AVENUE***	***ENE 1/8 - 1/4 (0.234 mi.)***	***T146***	***507***

NY TANKS: This database contains records of facilities that are or have been regulated under Bulk Storage Program. Tank information for these facilities may not be releasable by the state agency.

A review of the NY TANKS list, as provided by EDR, has revealed that there is 1 NY TANKS site within approximately 0.25 miles of the target property.

Equal/Higher Elevation	Address	Direction / Distance	Map ID	Page
WROUGHT ORIGINALS IN	38 VAN SINDERIN AVE	N 0 - 1/8 (0.077 mi.)	C34	73
Database: TANKS, Date of Government Version: 06/25/2018 Facility Id: 2-608012 Site Status: Unregulated/Closed				

State and tribal voluntary cleanup sites

NY VCP: Voluntary Cleanup Agreements. The voluntary remedial program uses private monies to get contaminated sites remediated to levels allowing for the sites' productive use. The program covers virtually any kind of site and contamination.

A review of the NY VCP list, as provided by EDR, has revealed that there are 2 NY VCP sites within approximately 0.5 miles of the target property.

Lower Elevation	Address	Direction / Distance	Map ID	Page
91 JUNIUS STREET	91 JUNIUS STREET	S 1/8 - 1/4 (0.234 mi.)	143	459
Database: VCP NYC, Date of Government Version: 03/26/2018				
201-205 MOTHER GASTO	201-205 MOTHER GASTO	WSW 1/4 - 1/2 (0.276 mi.)	173	597
Database: VCP NYC, Date of Government Version: 03/26/2018				

ADDITIONAL ENVIRONMENTAL RECORDS

Local Lists of Landfill / Solid Waste Disposal Sites

Registered Recycling Facility List from the Department of Environmental Conservation.

A review of the NY SWRCY list, as provided by EDR, and dated 12/08/2017 has revealed that there is 1 NY SWRCY site within approximately 0.5 miles of the target property.

Lower Elevation	Address	Direction / Distance	Map ID	Page
NATIONWIDE SCRAP LLC	178-214 SNEDIKER AVE	SSE 1/4 - 1/2 (0.384 mi.)	AD182	622

Records of Emergency Release Reports

NY Spills: Data collected on spills reported to NYSDEC. is required by one or more of the following: Article 12 of the Navigation Law, 6 NYCRR Section 613.8 (from PBS regs), or 6 NYCRR Section 595.2 (from CBS regs). It includes spills active as of April 1, 1986, as well as spills occurring since this date.

A review of the NY Spills list, as provided by EDR, and dated 08/09/2018 has revealed that there are

EXECUTIVE SUMMARY

14 NY Spills sites within approximately 0.125 miles of the target property.

Equal/Higher Elevation	Address	Direction / Distance	Map ID	Page
NYC TRANSIT PARKING Site ID: 449570 Spill Number: 1102080 Date Closed: 2011-05-27	HAVENS PLACE AND ATL	W 0 - 1/8 (0.054 mi.)	D19	46
NYCTA - 30 HAVENS PL Site ID: 289484 Spill Number: 0106974 Date Closed: 2005-12-19	***30 HAVENS PL***	***NW 0 - 1/8 (0.064 mi.)***	***E26***	***58***
SPILL NUMBER 0007586 Site ID: 263609 Spill Number: 0007586 Date Closed: 2002-09-10	1 HAVENS PL	NW 0 - 1/8 (0.070 mi.)	C30	69
FULTON ST AND VAN SI Site ID: 417048 Spill Number: 0904836 Date Closed: 2009-07-28	FULTON ST AND VAN SI	N 0 - 1/8 (0.104 mi.)	I44	91
MANHOLE #04264 Site ID: 363385 Spill Number: 0601203 Date Closed: 2006-06-14	FULTON STREET & VAN	N 0 - 1/8 (0.104 mi.)	I45	92
VANSINDREN AVE Site ID: 389092 Spill Number: 0708240 Date Closed: 2007-10-29	AT FULTON STREET	N 0 - 1/8 (0.104 mi.)	I46	93
FLYING SERVICE BOX C Site ID: 360778 Site ID: 360779 Spill Number: 0514130 Spill Number: 0514131 Date Closed: 2006-03-10 Date Closed: 2009-09-10	2402 ATLANTIC AVE	WSW 0 - 1/8 (0.107 mi.)	H47	94

Lower Elevation	Address	Direction / Distance	Map ID	Page
SOIL Site ID: 505079 Spill Number: 1411318 Date Closed: 2015-04-21	VAN SINDERAN BLVD AN	S 0 - 1/8 (0.048 mi.)	B13	36
PEREY TURNSTILES Site ID: 263377 Spill Number: 9812107 Date Closed: 1999-05-17	***2490 ATLANTIC AVENUE***	***SE 0 - 1/8 (0.064 mi.)***	***F27***	***62***
SPILL NUMBER 0007769 Site ID: 146481 Spill Number: 0007769 Date Closed: 2004-02-17	HAVEL PLACE & ATLANT	SW 0 - 1/8 (0.070 mi.)	B31	70
DRUM RUN Site ID: 332572 Spill Number: 0407976	2509 ATLANTIC AVE	ESE 0 - 1/8 (0.072 mi.)	F32	71

Date Closed: 2004-11-01				
VAULT Site ID: 533402 Spill Number: 1606763 Date Closed: 2017-12-08	1 JUNIUS ST	SSW 0 - 1/8 (0.084 mi.)	B38	76
CON EDISON - VAULT V Site ID: 159949 Spill Number: 9610713 Date Closed: 1998-10-19	***1 JUNIUS ST***	***SSW 0 - 1/8 (0.084 mi.)***	***B39***	***77***
VAULT # 2483 Site ID: 165527 Spill Number: 0109010 Date Closed: 2002-02-19	JUNIUS ST/NEW YORK A	SSW 0 - 1/8 (0.118 mi.)	51	105

Other Ascertainable Records

RCRA NonGen / NLR: RCRAInfo is EPA's comprehensive information system, providing access to data supporting the Resource Conservation and Recovery Act (RCRA) of 1976 and the Hazardous and Solid Waste Amendments (HSWA) of 1984. The database includes selective information on sites which generate, transport, store, treat and/or dispose of hazardous waste as defined by the Resource Conservation and Recovery Act (RCRA). Non-Generators do not presently generate hazardous waste.

A review of the RCRA NonGen / NLR list, as provided by EDR, and dated 03/01/2018 has revealed that there are 48 RCRA NonGen / NLR sites within approximately 0.25 miles of the target property.

Equal/Higher Elevation	Address	Direction / Distance	Map ID	Page
NYCDOT BRIDGE BIN 22 EPA ID:: NY0000445619	ATLANTIC AVE OVER LI	WNW 0 - 1/8 (0.040 mi.)	A12	34
CON EDISON EPA ID:: NYP004148136	***HERKIMER 60 FEET E O***	***N 0 - 1/8 (0.050 mi.)***	***C14***	***37***
MTA NYCT BUS PARKING EPA ID:: NYR000076257	***VAN SINDEREN AVE & H***	***N 0 - 1/8 (0.050 mi.)***	***C15***	***39***
CON EDISON MANHOLE 6 EPA ID:: NYP004148144	HERKIMER ST & VAN SI	N 0 - 1/8 (0.050 mi.)	C17	43
CON EDISON EPA ID:: NYP004194809	***ATLANTIC AVE & HAVEN***	***W 0 - 1/8 (0.054 mi.)***	***D20***	***47***
NYCT HERKIMER STREET EPA ID:: NYD982183287	***HERKIMER & WILLIAMS***	***NE 0 - 1/8 (0.055 mi.)***	***C21***	***50***
CON ED - MH 3629 EPA ID:: NYP000928895	***HERKIMER ST & WILLIA***	***NE 0 - 1/8 (0.056 mi.)***	***C23***	***55***
NYCTA - 30 HAVENS PL EPA ID:: NY0000340430	***30 HAVENS PL***	***NW 0 - 1/8 (0.064 mi.)***	***E26***	***58***
CON EDISON SERVICE B EPA ID:: NYP004468666	***63 WILLIAMS PL***	***NE 0 - 1/8 (0.066 mi.)***	***29***	***67***
CON EDISON EPA ID:: NYP004748661	***1997 BROADWAY***	***NE 1/8 - 1/4 (0.128 mi.)***	***J55***	***110***
CON EDISON - VAULT 1	***JAMAICA AVE & BROADW***	***ENE 1/8 - 1/4 (0.154 mi.)***	***L69***	***153***

EPA ID:: NYP004134607				
CON EDISON EPA ID:: NYP004825200	BROADWAY & JAMAICA A	ENE 1/8 - 1/4 (0.154 mi.)	L75	166
CON EDISON SERVICE B EPA ID:: NYP004465704	***102 SACKMAN ST***	***W 1/8 - 1/4 (0.159 mi.)***	***M77***	***169***
CON EDISON MANHOLE: EPA ID:: NYP004529905	***2356 ATLANTIC AVE***	***W 1/8 - 1/4 (0.190 mi.)***	***M104***	***224***
CON EDISON SERVICE B EPA ID:: NYP004471892	***ATLANTIC AVE & SHERL***	***W 1/8 - 1/4 (0.200 mi.)***	***M111***	***240***
CON EDISON SERVICE B EPA ID:: NYP004550240	***2349 PACIFIC ST***	***WSW 1/8 - 1/4 (0.221 mi.)***	***X134***	***442***
CON EDISON EPA ID:: NYP004766895	***1385 HERKIMER ST***	***WNW 1/8 - 1/4 (0.234 mi.)***	***U148***	***543***
CON EDISON SERVICE B EPA ID:: NYP004529723	2346 PACIFIC ST	WSW 1/8 - 1/4 (0.236 mi.)	V151	547
CON EDISON SERVICE B EPA ID:: NYP004457263	***2403 DEAN ST***	***WSW 1/8 - 1/4 (0.243 mi.)***	***V158***	***570***
CON EDISON SERVICE B EPA ID:: NYP004490033	1910 EASTERN PKWY	WNW 1/8 - 1/4 (0.248 mi.)	U170	592

Lower Elevation	Address	Direction / Distance	Map ID	Page
CON EDISON MANHOLE: EPA ID:: NYP004456299	***2473 ATLANTIC AVE***	***0 - 1/8 (0.000 mi.)***	***A5***	***19***
CON EDISON SERVICE B EPA ID:: NYP004486346	NEW YORK AVE & ATLAN	SSW 0 - 1/8 (0.023 mi.)	A9	30
CON EDISON EPA ID:: NYP004726642	***90 WILLIAMS ST***	***ESE 0 - 1/8 (0.024 mi.)***	***A10***	***31***
CON ED V 2312 EPA ID:: NYP004003547	***1 JUNIS ST***	***SSW 0 - 1/8 (0.084 mi.)***	***B37***	***75***
VENTURE METAL PRODUC EPA ID:: NYD053563219	***2523 ATLANTIC AVENUE***	***ESE 0 - 1/8 (0.089 mi.)***	***G41***	***82***
H E L P BROOKLYN HOU EPA ID:: NYD986925220	HINSDALE ST & SNEDIK	ESE 0 - 1/8 (0.125 mi.)	G54	109
CON EDISON EPA ID:: NYP004793527	2572 FULTON ST	E 1/8 - 1/4 (0.168 mi.)	L81	181
CON EDISON EPA ID:: NYP004793543	21 ALABAMA AVE	E 1/8 - 1/4 (0.173 mi.)	O85	189
KANES INDUSTRIES EPA ID:: NYD987001641	23 ALABAMA AVE	E 1/8 - 1/4 (0.173 mi.)	O90	195
CON EDISON EPA ID:: NYP004726790	***23 ALABAMA AVE***	***E 1/8 - 1/4 (0.173 mi.)***	***O91***	***197***
CON EDISON EPA ID:: NYP004194650	***SNEDIKER AVE & LIBER***	***SSE 1/8 - 1/4 (0.178 mi.)***	***Q94***	***206***
CON EDISON EPA ID:: NYP004195053	***SNEDIKER AVE & LIBER***	***SSE 1/8 - 1/4 (0.178 mi.)***	***Q96***	***211***
CON EDISON	***LIBERTY & SNEIDIKER***	***SSE 1/8 - 1/4 (0.178 mi.)***	***Q97***	***215***

EPA ID:: NYP004738654				
CON EDISON	***2569 ATLANTIC AVE***	***E 1/8 - 1/4 (0.185 mi.)***	***O101***	***220***
EPA ID:: NYP004728978				
CON EDISON	38 GEORGIA AVE	E 1/8 - 1/4 (0.198 mi.)	O109	238
EPA ID:: NYP004876932				
CON EDISON	***44 GEORGIA AVE***	***E 1/8 - 1/4 (0.200 mi.)***	***O114***	***245***
EPA ID:: NYP004820326				
NYC BD OF ED - PUBLI	***275 LIBERTY AVE***	***SE 1/8 - 1/4 (0.210 mi.)***	***R122***	***398***
EPA ID:: NYR000011957				
CON EDISON SERVICE B	***2425 DEAN ST***	***WSW 1/8 - 1/4 (0.213 mi.)***	***V123***	***401***
EPA ID:: NYP004572301				
CON EDISON MANHOLE 5	LIBERTY AVE & POWELL	SSW 1/8 - 1/4 (0.216 mi.)	W126	406
EPA ID:: NYP004139515				
CON ED - MH 5143	***LIBERTY AVE & POWELL***	***SSW 1/8 - 1/4 (0.216 mi.)***	***W127***	***407***
EPA ID:: NYP004010690				
CON EDISON MANHOLE 5	LIBERTY AVE & POWELL	SSW 1/8 - 1/4 (0.216 mi.)	W128	409
EPA ID:: NYP004143012				
CON EDISON MANHOLE 5	***POWELL ST & LIBERTY***	***SSW 1/8 - 1/4 (0.216 mi.)***	***W129***	***410***
EPA ID:: NYP004150199				
CON EDISON	***74 GEORGIA AVE***	***ESE 1/8 - 1/4 (0.223 mi.)***	***Z137***	***447***
EPA ID:: NYP004794962				
A C A AMOCO #578	***32 JAMAICA AVE***	***ENE 1/8 - 1/4 (0.237 mi.)***	***T154***	***555***
EPA ID:: NYD986963064				
CON EDISON MANHOLE:	***ALABAMA AVE & LIBERT***	***SE 1/8 - 1/4 (0.239 mi.)***	***AA155***	***562***
EPA ID:: NYP004449278				
SCOTTS TRANSMISSION	***290 LIBERTY AVE***	***SE 1/8 - 1/4 (0.240 mi.)***	***AA156***	***564***
EPA ID:: NYD987034253				
NYC DHS WOMENS SHELT	***116 WILLIAMS AVE***	***SE 1/8 - 1/4 (0.242 mi.)***	***157***	***566***
EPA ID:: NYR000052530				
CON EDISON	2604 ATLANTIC AVE	ESE 1/8 - 1/4 (0.244 mi.)	Z164	583
EPA ID:: NYP004820276				

NY E DESIGNATION: Lots designation with an ?E? on the Zoning Maps of the City of New York for potential hazardous material contamination, air and/or noise quality impacts.

A review of the NY E DESIGNATION list, as provided by EDR, and dated 06/06/2018 has revealed that there are 6 NY E DESIGNATION sites within approximately 0.125 miles of the target property.

Equal/Higher Elevation	Address	Direction / Distance	Map ID	Page
LOT 23,TAXBLOCK 1574	30 HAVENS PLACE	NW 0 - 1/8 (0.064 mi.)	E25	57
LOT 21,TAXBLOCK 1437	2432 ATLANTIC AVENUE	WSW 0 - 1/8 (0.066 mi.)	D28	66
LOT 16,TAXBLOCK 1554	1495 HERKIMER STREET	NNW 0 - 1/8 (0.076 mi.)	C33	72
LOT 32,TAXBLOCK 1574	2413 ATLANTIC AVENUE	W 0 - 1/8 (0.081 mi.)	D36	74
LOT 46,TAXBLOCK 1437	2435 PACIFIC STREET	WSW 0 - 1/8 (0.102 mi.)	H42	90

Lower Elevation	Address	Direction / Distance	Map ID	Page
LOT 23,TAXBLOCK 1437	ATLANTIC AVENUE	WSW 0 - 1/8 (0.056 mi.)	D24	57

EXECUTIVE SUMMARY

NY HSWDS: The List includes any known or suspected hazardous substance waste disposal sites. Also included are sites delisted from the Registry of Inactive Hazardous Waste Disposal Sites and non-registry sites that U.S. EPA Preliminary Assessment (PA) reports or Site Investigation (SI) reports were prepared. Hazardous Substance Waste Disposal Sites are eligible to be Superfund sites now that the New York State Superfund has been refinanced and changed. This means that the study inventory has served its purpose and will no longer be maintained as a separate entity The latest version of the study is frozen in time. The sites on the study will not automatically be made superfund sites, rather each site will be further evaluated for listing in the registry. So overtime they will be added to the registry or not.

A review of the NY HSWDS list, as provided by EDR, and dated 01/01/2003 has revealed that there is 1 NY HSWDS site within approximately 0.5 miles of the target property.

Lower Elevation	Address	Direction / Distance	Map ID	Page
BUG, BELMONT WORKS Facility Id: HS2005	BELMONT & ALABAMA AV	SSE 1/4 - 1/2 (0.471 mi.)	AG192	657

NY MANIFEST: Manifest is a document that lists and tracks hazardous waste from the generator through transporters to a TSD facility.

A review of the NY MANIFEST list, as provided by EDR, and dated 07/01/2018 has revealed that there are 66 NY MANIFEST sites within approximately 0.25 miles of the target property.

Equal/Higher Elevation	Address	Direction / Distance	Map ID	Page
NYCDEP EPA ID: NYP010000214	30 WILLIAMS PL	NE 0 - 1/8 (0.030 mi.)	A11	33
CON EDISON EPA ID: NYP004148136	***HERKIMER 60 FEET E O***	***N 0 - 1/8 (0.050 mi.)***	***C14***	***37***
MTA NYCT BUS PARKING EPA ID: NYR000076257	***VAN SINDEREN AVE & H***	***N 0 - 1/8 (0.050 mi.)***	***C15***	***39***
CONSOLIDATED EDISON EPA ID: NYP004148144	HERKIMER ST & VAN SI	N 0 - 1/8 (0.050 mi.)	C16	42
CONSOLIDATED EDISON EPA ID: NYP004184594	HERKIMER ST & VAN SI	N 0 - 1/8 (0.051 mi.)	C18	44
CON EDISON EPA ID: NYP004194809	***ATLANTIC AVE & HAVEN***	***W 0 - 1/8 (0.054 mi.)***	***D20***	***47***
NYCT HERKIMER STREET EPA ID: NYD982183287	***HERKIMER & WILLIAMS***	***NE 0 - 1/8 (0.055 mi.)***	***C21***	***50***
NYC TRANSIT CPM ENV- EPA ID: NYD000076257	WILLIAMS PL & HERKIM	NE 0 - 1/8 (0.056 mi.)	C22	53
CON ED - MH 3629 EPA ID: NYP000928895	***HERKIMER ST & WILLIA***	***NE 0 - 1/8 (0.056 mi.)***	***C23***	***55***
NYCTA - 30 HAVENS PL EPA ID: NY0000340430	***30 HAVENS PL***	***NW 0 - 1/8 (0.064 mi.)***	***E26***	***58***
CON EDISON SERVICE B EPA ID: NYP004468666	***63 WILLIAMS PL***	***NE 0 - 1/8 (0.066 mi.)***	***29***	***67***
CON EDISON EPA ID: NYP005115332	2020 BROADWAY	NE 0 - 1/8 (0.123 mi.)	J52	106
CON EDISON EPA ID: NYP005115324	2051 BROADWAY	NE 1/8 - 1/4 (0.131 mi.)	J58	118
CON EDISON	BROADWAY & VANSINDRE	NE 1/8 - 1/4 (0.131 mi.)	J59	118

EPA ID: NYP004744389				
CON EDISON EPA ID: NYP004744397	BROADWAY & VANSINDRE	NE 1/8 - 1/4 (0.131 mi.)	J60	120
CON EDISON - VAULT 1 EPA ID: NYP004134607	***JAMAICA AVE & BROADW***	***ENE 1/8 - 1/4 (0.154 mi.)***	***L69***	***153***
NYCTA-BROADWAY/ENY S EPA ID: NYR000072777	***BROADWAY AND JAMAICA***	***ENE 1/8 - 1/4 (0.154 mi.)***	***L71***	***157***
CON ED EPA ID: NYP004825200	BROADWAY & JAMAICA A	ENE 1/8 - 1/4 (0.154 mi.)	L72	160
CON EDISON - MANHOLE EPA ID: NYP004198453	***BROADWAY AND JAMAICA***	***ENE 1/8 - 1/4 (0.154 mi.)***	***L73***	***162***
CON EDISON SERVICE B EPA ID: NYP004465704	***102 SACKMAN ST***	***W 1/8 - 1/4 (0.159 mi.)***	***M77***	***169***
OUR LADY OF LORETO C EPA ID: NYP004631859	***124 SACKMAN ST***	***WSW 1/8 - 1/4 (0.164 mi.)***	***79***	***173***
CON EDISON - MANHOLE EPA ID: NYP004197497	***2371 ATLANTIC AVE AN***	***W 1/8 - 1/4 (0.169 mi.)***	***M84***	***185***
MTA NYCT - MANHOLE A EPA ID: NYP000967760	***BROADWAY & VAN SINDE***	***N 1/8 - 1/4 (0.175 mi.)***	***P92***	***198***
CON EDISON - MANHOLE EPA ID: NYP004185344	***BROADWAY & VAN SINDE***	***N 1/8 - 1/4 (0.175 mi.)***	***P93***	***202***
CON EDISON EPA ID: NYP004529905	2356 ATLANTIC AVE	W 1/8 - 1/4 (0.190 mi.)	M103	222
CON EDISON SERVICE B EPA ID: NYP004471892	***ATLANTIC AVE & SHERL***	***W 1/8 - 1/4 (0.200 mi.)***	***M111***	***240***
CON EDISON - MANHOLE EPA ID: NYP004198198	***1 JAMAICA AVE AND BR***	***ENE 1/8 - 1/4 (0.207 mi.)***	***T117***	***252***
NYCT-40 CONWAY STREE EPA ID: NYR000027821	***40 CONWAY STREET***	***N 1/8 - 1/4 (0.220 mi.)***	***P132***	***418***
CON EDISON EPA ID: NYP004550240	2349 PACIFIC ST	WSW 1/8 - 1/4 (0.221 mi.)	X133	441
CON EDISON EPA ID: NYP004632832	2342 ATLANTIC AV	W 1/8 - 1/4 (0.222 mi.)	X135	444
CON EDISON EPA ID: NYP004766895	1385 HERKIMER ST	WNW 1/8 - 1/4 (0.234 mi.)	U150	546
CON EDISON EPA ID: NYP004529723	2346 PACIFIC ST	WSW 1/8 - 1/4 (0.236 mi.)	V152	548
CON EDISON SERVICE B EPA ID: NYP004457263	***2403 DEAN ST***	***WSW 1/8 - 1/4 (0.243 mi.)***	***V158***	***570***
CON EDISON EPA ID: NYP004490033	1910 EASTERN PKWY	WNW 1/8 - 1/4 (0.248 mi.)	U169	591

Lower Elevation	Address	Direction / Distance	Map ID	Page
CON EDISON MANHOLE: EPA ID: NYP004456299	***2473 ATLANTIC AVE***	***0 - 1/8 (0.000 mi.)***	***A5***	***19***
NYCTA-ATLANTIC AVENU	***ATLANTIC AVENUE AND***	***SW 0 - 1/8 (0.008 mi.)***	***A7***	***22***

EPA ID: NYR000042838				
CON EDISON EPA ID: NYP004486346	NEW YORK AVE & ATLAN	SSW 0 - 1/8 (0.023 mi.)	A8	29
CON ED V 2312 EPA ID: NYP004003547	***1 JUNIS ST***	***SSW 0 - 1/8 (0.084 mi.)***	***B37***	***75***
CON EDISON - VAULT V EPA ID: NYP004994735	***1 JUNIUS ST***	***SSW 0 - 1/8 (0.084 mi.)***	***B39***	***77***
VENTURE METAL PRODUC EPA ID: NYD053563219	***2523 ATLANTIC AVENUE***	***ESE 0 - 1/8 (0.089 mi.)***	***G41***	***82***
CON EDISON EPA ID: NYP004868172	60 WILLIAMS AVE	ESE 1/8 - 1/4 (0.137 mi.)	K65	129
CON EDISON EPA ID: NYP004793527	2572 FULTON ST	E 1/8 - 1/4 (0.168 mi.)	L82	182
CON EDISON EPA ID: NYP004793543	21 ALABAMA AVE	E 1/8 - 1/4 (0.173 mi.)	O86	190
CON EDISON EPA ID: NYP004726790	23 ALABAMA AVE	E 1/8 - 1/4 (0.173 mi.)	O89	194
CON EDISON EPA ID: NYP004194650	***SNEDIKER AVE & LIBER***	***SSE 1/8 - 1/4 (0.178 mi.)***	***Q94***	***206***
CON EDISON EPA ID: NYP004738654	LIBERTY AVE & SNEIDI	SSE 1/8 - 1/4 (0.178 mi.)	Q95	210
CON EDISON EPA ID: NYP004195053	***SNEDIKER AVE & LIBER***	***SSE 1/8 - 1/4 (0.178 mi.)***	***Q96***	***211***
CON EDISON - SERVICE EPA ID: NYP004903884	92 WILLIAMS AVE	SE 1/8 - 1/4 (0.184 mi.)	R99	218
CON EDISON EPA ID: NYP004728978	2569 ATLANTIC AVE	E 1/8 - 1/4 (0.185 mi.)	O100	218
CON EDISON EPA ID: NYP004868206	***80 ALABAMA AVE***	***ESE 1/8 - 1/4 (0.196 mi.)***	***S107***	***229***
CON EDISON EPA ID: NYP004820326	44 GEORGIA AVE	E 1/8 - 1/4 (0.200 mi.)	O112	243
NYC BD OF ED - PUBLI EPA ID: NYR000011957	***275 LIBERTY AVE***	***SE 1/8 - 1/4 (0.210 mi.)***	***R122***	***398***
CON EDISON EPA ID: NYP004572301	2425 DEAN ST	WSW 1/8 - 1/4 (0.213 mi.)	V124	402
CONSOLIDATED EDISON EPA ID: NYP004139515 EPA ID: NYP004147526	LIBERTY AVE & POWELL	SSW 1/8 - 1/4 (0.216 mi.)	W125	404
CON ED - MH 5143 EPA ID: NYP004010690	***LIBERTY AVE & POWELL***	***SSW 1/8 - 1/4 (0.216 mi.)***	***W127***	***407***
CON EDISON MANHOLE 5 EPA ID: NYP004150199	***POWELL ST & LIBERTY***	***SSW 1/8 - 1/4 (0.216 mi.)***	***W129***	***410***
NYC DEPT OF EDUCATIO EPA ID: NYR000052134	***999 JAMAICA AVE***	***ENE 1/8 - 1/4 (0.216 mi.)***	***T130***	***413***
CONSOLIDATED EDISON EPA ID: NYP004103420	POWELL & LIBERTY AVE	SSW 1/8 - 1/4 (0.217 mi.)	W131	417
CON EDISON	51 GEORGIA AVE	E 1/8 - 1/4 (0.223 mi.)	Y136	445

EPA ID: NYP004603775				
CON EDISON EPA ID: NYP004794962	74 GEORGIA AVE	ESE 1/8 - 1/4 (0.223 mi.)	Z139	449
MTA BUS COMPANY MS4 EPA ID: NYD991290677	***25 JAMAICA AVE***	***ENE 1/8 - 1/4 (0.234 mi.)***	***T145***	***473***
NYCTA EPA ID: NYT370011371	25 JAMAICA AVE NYD99	ENE 1/8 - 1/4 (0.234 mi.)	T147	542
A C A AMOCO #578 EPA ID: NYD986963064	***32 JAMAICA AVE***	***ENE 1/8 - 1/4 (0.237 mi.)***	***T154***	***555***
CON EDISON MANHOLE: EPA ID: NYP004449278	***ALABAMA AVE & LIBERT***	***SE 1/8 - 1/4 (0.239 mi.)***	***AA155***	***562***
NYC DHS WOMENS SHELT EPA ID: NYR000052530	***116 WILLIAMS AVE***	***SE 1/8 - 1/4 (0.242 mi.)***	***157***	***566***
CON EDISON EPA ID: NYP004820276	2604 ATLANTIC AVE	ESE 1/8 - 1/4 (0.244 mi.)	Z166	585

RI MANIFEST: Hazardous waste manifest information

A review of the RI MANIFEST list, as provided by EDR, and dated 12/31/2017 has revealed that there is 1 RI MANIFEST site within approximately 0.25 miles of the target property.

Lower Elevation	Address	Direction / Distance	Map ID	Page
MTA BUS COMPANY MS4 EPA Id: NYD991290677 Manifest Document Number: 000066853UIS	***25 JAMAICA AVE***	***ENE 1/8 - 1/4 (0.234 mi.)***	***T145***	***473***

NJ MANIFEST: Hazardous waste manifest information.

A review of the NJ MANIFEST list, as provided by EDR, and dated 12/31/2017 has revealed that there are 25 NJ MANIFEST sites within approximately 0.25 miles of the target property.

Equal/Higher Elevation	Address	Direction / Distance	Map ID	Page
CON EDISON EPA Id: NYP004194809	***ATLANTIC AVE & HAVEN***	***W 0 - 1/8 (0.054 mi.)***	***D20***	***47***
MTA NYCT - JAMAICA L EPA Id: NYR000145045	***KENT AVE & S 6TH ST***	***ENE 1/8 - 1/4 (0.153 mi.)***	***L68***	***136***
CON EDISON EPA Id: NYP004825200	BROADWAY & JAMAICA A	ENE 1/8 - 1/4 (0.154 mi.)	L70	156
NYCTA-CPM ENVIRO ENG EPA Id: NYR000072777	BROADWAY & JAMAICA	ENE 1/8 - 1/4 (0.154 mi.)	L74	164
CON EDISON - MANHOLE EPA Id: NYP004197497	***2371 ATLANTIC AVE AN***	***W 1/8 - 1/4 (0.169 mi.)***	***M84***	***185***
MTA NYCT - MANHOLE A EPA Id: NYP000967760	***BROADWAY & VAN SINDE***	***N 1/8 - 1/4 (0.175 mi.)***	***P92***	***198***
CON EDISON - MANHOLE EPA Id: NYP004185344	***BROADWAY & VAN SINDE***	***N 1/8 - 1/4 (0.175 mi.)***	***P93***	***202***
NYCT-40 CONWAY STREE	***40 CONWAY STREET***	***N 1/8 - 1/4 (0.220 mi.)***	***P132***	***418***

EPA Id: NYR000027821				
CON EDISON EPA Id: NYP004766895	1385 HERKIMER ST	WNW 1/8 - 1/4 (0.234 mi.)	U149	544

Lower Elevation	Address	Direction / Distance	Map ID	Page
NYCTA-ATLANTIC AVENU EPA Id: NYR000042838	***ATLANTIC AVENUE AND***	***SW 0 - 1/8 (0.008 mi.)***	***A7***	***22***
CON EDISON - SERVICE EPA Id: NYP004868172	60 WILLIAMS AVE	ESE 1/8 - 1/4 (0.137 mi.)	K64	128
CON EDISON EPA Id: NYP004793527	2572 FULTON ST	E 1/8 - 1/4 (0.168 mi.)	L83	184
CON EDISON EPA Id: NYP004793543	21 ALABAMA AVE	E 1/8 - 1/4 (0.173 mi.)	O87	191
CON EDISON EPA Id: NYP004726790	23 ALABAMA AVE	E 1/8 - 1/4 (0.173 mi.)	O88	192
CON EDISON EPA Id: NYP004194650	***SNEDIKER AVE & LIBER***	***SSE 1/8 - 1/4 (0.178 mi.)***	***Q94***	***206***
CON EDISON EPA Id: NYP004195053	***SNEDIKER AVE & LIBER***	***SSE 1/8 - 1/4 (0.178 mi.)***	***Q96***	***211***
CON EDISON EPA Id: NYP004738654	LIBERTY AVE & SNEIDI	SSE 1/8 - 1/4 (0.178 mi.)	Q98	217
CON EDISON EPA Id: NYP004728978	2569 ATLANTIC AVE	E 1/8 - 1/4 (0.185 mi.)	O102	221
CON EDISON - SERVICE EPA Id: NYP004868206	80 ALABAMA AVE	ESE 1/8 - 1/4 (0.196 mi.)	S106	228
CON EDISON EPA Id: NYP004876932	38 GEORGIA AVE	E 1/8 - 1/4 (0.198 mi.)	O110	239
CON EDISON EPA Id: NYP004820326	44 GEORGIA AVE	E 1/8 - 1/4 (0.200 mi.)	O113	244
CON EDISON EPA Id: NYP004794962	74 GEORGIA AVE	ESE 1/8 - 1/4 (0.223 mi.)	Z138	448
MTA BUS COMPANY MS4 EPA Id: NYD991290677	***25 JAMAICA AVE***	***ENE 1/8 - 1/4 (0.234 mi.)***	***T145***	***473***
A C A AMOCO #578 EPA Id: NYD986963064	***32 JAMAICA AVE***	***ENE 1/8 - 1/4 (0.237 mi.)***	***T154***	***555***
CON EDISON EPA Id: NYP004820276	2604 ATLANTIC AVE	ESE 1/8 - 1/4 (0.244 mi.)	Z165	584

EDR HIGH RISK HISTORICAL RECORDS

EDR Exclusive Records

EDR MGP: The EDR Proprietary Manufactured Gas Plant Database includes records of coal gas plants

(manufactured gas plants) compiled by EDR's researchers. Manufactured gas sites were used in the United States from the 1800's to 1950's to produce a gas that could be distributed and used as fuel. These plants used whale oil, rosin, coal, or a mixture of coal, oil, and water that also produced a significant amount of waste. Many of the byproducts of the gas production, such as coal tar (oily waste containing volatile and non-volatile chemicals), sludges, oils and other compounds are potentially hazardous to human health and the environment. The byproduct from this process was frequently disposed of directly at the plant site and can remain or spread slowly, serving as a continuous source of soil and groundwater contamination.

A review of the EDR MGP list, as provided by EDR, has revealed that there are 2 EDR MGP sites within approximately 1 mile of the target property.

Lower Elevation	Address	Direction / Distance	Map ID	Page
BELMONT STATION	BELMONT, WILLIAMS, A	SSE 1/2 - 1 (0.508 mi.)	196	672
UNION STATION (CITIZ	ATLANTIC AVE., ASHFO	E 1/2 - 1 (0.915 mi.)	AH198	674

EDR Hist Auto: EDR has searched selected national collections of business directories and has collected listings of potential gas station/filling station/service station sites that were available to EDR researchers. EDR's review was limited to those categories of sources that might, in EDR's opinion, include gas station/filling station/service station establishments. The categories reviewed included, but were not limited to gas, gas station, gasoline station, filling station, auto, automobile repair, auto service station, service station, etc. This database falls within a category of information EDR classifies as "High Risk Historical Records", or HRHR. EDR's HRHR effort presents unique and sometimes proprietary data about past sites and operations that typically create environmental concerns, but may not show up in current government records searches.

A review of the EDR Hist Auto list, as provided by EDR, has revealed that there are 2 EDR Hist Auto sites within approximately 0.125 miles of the target property.

Equal/Higher Elevation	Address	Direction / Distance	Map ID	Page
RUSBRO TRANSMISSION	2501 FULTON ST	NE 0 - 1/8 (0.113 mi.)	J50	104

Lower Elevation	Address	Direction / Distance	Map ID	Page
LINCOLN SERVICE STAT	1727 E NEW YORK AVE	SW 0 - 1/8 (0.103 mi.)	H43	91

EXECUTIVE SUMMARY

Due to poor or inadequate address information, the following sites were not mapped. Count: 3 records.

Site Name	Database(s)
PENNSYLVANIA/FOUNTAIN AVE LF	SEMS-ARCHIVE
UNION STATION (CITIZENS BRANCH)	NY VCP
BELMONT STATION	NY VCP

OVERVIEW MAP - 05418688.2R

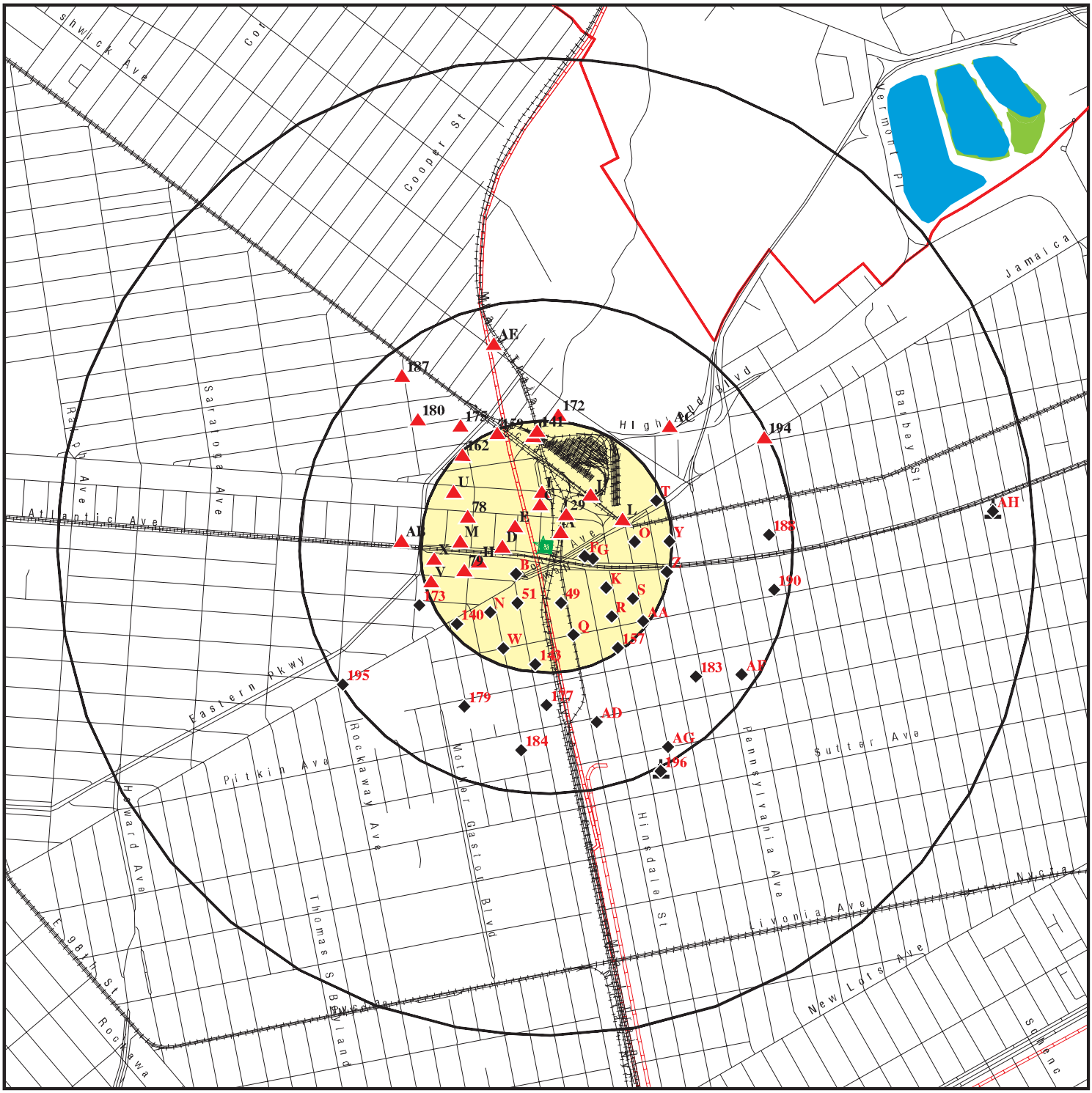

- Target Property
- Sites at elevations higher than or equal to the target property
- Sites at elevations lower than the target property
- Manufactured Gas Plants
- National Priority List Sites
- Dept. Defense Sites
- Indian Reservations BIA
- County Boundary
- Pipelines
- National Wetland Inventory
- State Wetlands
- Upgradient Area

This report includes Interactive Map Layers to display and/or hide map information. The legend includes only those icons for the default map view.

SITE NAME: 2465 Atlantic Avenue ADDRESS: 2465 Atlantic Avenue Brooklyn NY 11207 LAT/LONG: 40.676223 / 73.903273	CLIENT: CBRE CONTACT: Sarah Freitag INQUIRY #: 05418688.2r DATE: September 10, 2018 3:36 pm

Copyright © 2018 EDR, Inc. © 2015 TomTom Rel. 2015.

DETAIL MAP - 05418688.2R

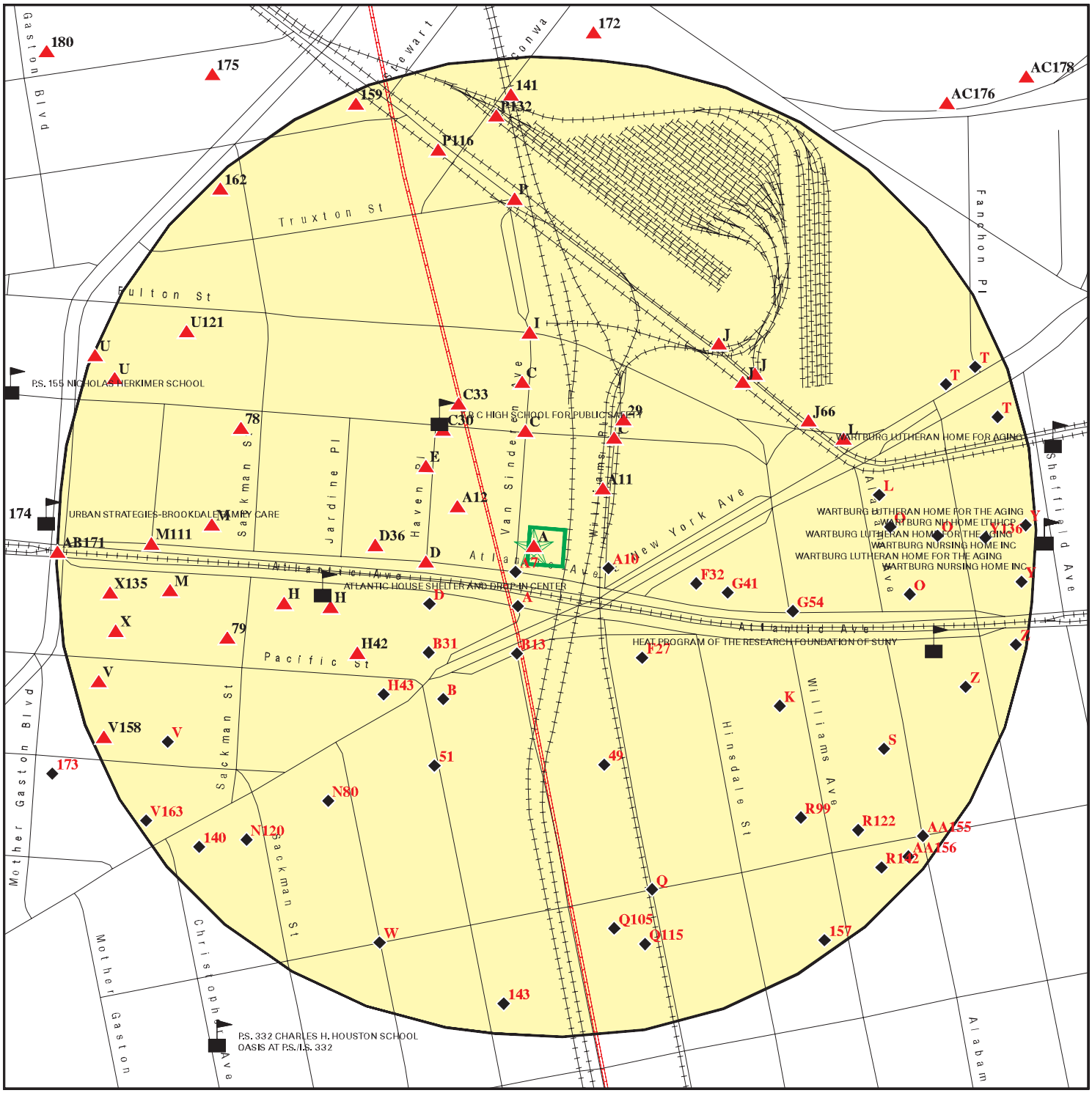

- Target Property
- Sites at elevations higher than or equal to the target property
- Sites at elevations lower than the target property
- Manufactured Gas Plants
- Sensitive Receptors
- National Priority List Sites
- Dept. Defense Sites
- Indian Reservations BIA
- Pipelines

This report includes Interactive Map Layers to display and/or hide map information. The legend includes only those icons for the default map view.

SITE NAME: 2465 Atlantic Avenue	CLIENT: CBRE
ADDRESS: 2465 Atlantic Avenue Brooklyn NY 11207	CONTACT: Sarah Freitag INQUIRY #: 05418688.2r
LAT/LONG: 40.676223 / 73.903273	DATE: September 10, 2018 3:39 pm

Copyright © 2018 EDR, Inc. © 2015 TomTom Rel. 2015.

MAP FINDINGS SUMMARY

Database	Search Distance (Miles)	Target Property	< 1/8	1/8 - 1/4	1/4 - 1/2	1/2 - 1	> 1	Total Plotted
STANDARD ENVIRONMENTAL RECORDS								
Federal NPL site list								
NPL	1.000		0	0	0	0	NR	0
Proposed NPL	1.000		0	0	0	0	NR	0
NPL LIENS	TP		NR	NR	NR	NR	NR	0
Federal Delisted NPL site list								
Delisted NPL	1.000		0	0	0	0	NR	0
Federal CERCLIS list								
FEDERAL FACILITY	0.500		0	0	0	NR	NR	0
SEMS	0.500		0	0	0	NR	NR	0
Federal CERCLIS NFRAP site list								
SEMS-ARCHIVE	0.500		0	0	1	NR	NR	1
Federal RCRA CORRACTS facilities list								
CORRACTS	1.000		0	0	0	0	NR	0
Federal RCRA non-CORRACTS TSD facilities list								
RCRA-TSDF	0.500		0	0	0	NR	NR	0
Federal RCRA generators list								
RCRA-LQG	0.250		0	10	NR	NR	NR	10
RCRA-SQG	0.250		1	3	NR	NR	NR	4
RCRA-CESQG	0.250		1	1	NR	NR	NR	2
Federal institutional controls / engineering controls registries								
LUCIS	0.500		0	0	0	NR	NR	0
US ENG CONTROLS	0.500		0	0	0	NR	NR	0
US INST CONTROL	0.500		0	0	0	NR	NR	0
Federal ERNS list								
ERNS	TP		NR	NR	NR	NR	NR	0
State- and tribal - equivalent CERCLIS								
NY SHWS	1.000		0	0	0	1	NR	1
State and tribal landfill and/or solid waste disposal site lists								
NY SWF/LF	0.500		1	0	5	NR	NR	6
State and tribal leaking storage tank lists								
INDIAN LUST	0.500		0	0	0	NR	NR	0
NY LTANKS	0.500		2	8	15	NR	NR	25
NY HIST LTANKS	0.500		0	0	0	NR	NR	0
State and tribal registered storage tank lists								
FEMA UST	0.250		0	0	NR	NR	NR	0

MAP FINDINGS SUMMARY

Database	Search Distance (Miles)	Target Property	< 1/8	1/8 - 1/4	1/4 - 1/2	1/2 - 1	> 1	Total Plotted
NY UST	0.250		2	13	NR	NR	NR	15
NY CBS UST	0.250		0	0	NR	NR	NR	0
NY MOSF UST	0.500		0	0	0	NR	NR	0
NY MOSF	0.500		0	0	0	NR	NR	0
NY CBS	0.250		0	3	NR	NR	NR	3
NY AST	0.250	1	2	10	NR	NR	NR	13
NY CBS AST	0.250		0	1	NR	NR	NR	1
NY MOSF AST	0.500		0	0	0	NR	NR	0
INDIAN UST	0.250		0	0	NR	NR	NR	0
NY TANKS	0.250		1	0	NR	NR	NR	1
State and tribal institutional control / engineering control registries								
NY RES DECL	0.125		0	NR	NR	NR	NR	0
NY ENG CONTROLS	0.500		0	0	0	NR	NR	0
NY INST CONTROL	0.500		0	0	0	NR	NR	0
State and tribal voluntary cleanup sites								
NY VCP	0.500		0	1	1	NR	NR	2
INDIAN VCP	0.500		0	0	0	NR	NR	0
State and tribal Brownfields sites								
NY BROWNFIELDS	0.500		0	0	0	NR	NR	0
NY ERP	0.500		0	0	0	NR	NR	0
ADDITIONAL ENVIRONMENTAL RECORDS								
Local Brownfield lists								
US BROWNFIELDS	0.500		0	0	0	NR	NR	0
Local Lists of Landfill / Solid Waste Disposal Sites								
NY SWTIRE	0.500		0	0	0	NR	NR	0
NY SWRCY	0.500		0	0	1	NR	NR	1
INDIAN ODI	0.500		0	0	0	NR	NR	0
ODI	0.500		0	0	0	NR	NR	0
DEBRIS REGION 9	0.500		0	0	0	NR	NR	0
IHS OPEN DUMPS	0.500		0	0	0	NR	NR	0
Local Lists of Hazardous waste / Contaminated Sites								
US HIST CDL	TP		NR	NR	NR	NR	NR	0
NY DEL SHWS	1.000		0	0	0	0	NR	0
US CDL	TP		NR	NR	NR	NR	NR	0
Local Lists of Registered Storage Tanks								
NY HIST UST	0.250		0	0	NR	NR	NR	0
NY HIST AST	TP		NR	NR	NR	NR	NR	0
Local Land Records								
NY LIENS	TP		NR	NR	NR	NR	NR	0

MAP FINDINGS SUMMARY

Database	Search Distance (Miles)	Target Property	< 1/8	1/8 - 1/4	1/4 - 1/2	1/2 - 1	> 1	Total Plotted
LIENS 2	TP		NR	NR	NR	NR	NR	0
Records of Emergency Release Reports								
HMIRS	TP		NR	NR	NR	NR	NR	0
NY Spills	0.125	1	14	NR	NR	NR	NR	15
NY Hist Spills	0.125		0	NR	NR	NR	NR	0
NY SPILLS 90	0.125		0	NR	NR	NR	NR	0
NY SPILLS 80	0.125		0	NR	NR	NR	NR	0
Other Ascertainable Records								
RCRA NonGen / NLR	0.250	1	15	33	NR	NR	NR	49
FUDS	1.000		0	0	0	0	NR	0
DOD	1.000		0	0	0	0	NR	0
SCRD DRYCLEANERS	0.500		0	0	0	NR	NR	0
US FIN ASSUR	TP		NR	NR	NR	NR	NR	0
EPA WATCH LIST	TP		NR	NR	NR	NR	NR	0
2020 COR ACTION	0.250		0	0	NR	NR	NR	0
TSCA	TP		NR	NR	NR	NR	NR	0
TRIS	TP		NR	NR	NR	NR	NR	0
SSTS	TP		NR	NR	NR	NR	NR	0
ROD	1.000		0	0	0	0	NR	0
RMP	TP		NR	NR	NR	NR	NR	0
RAATS	TP		NR	NR	NR	NR	NR	0
PRP	TP		NR	NR	NR	NR	NR	0
PADS	TP		NR	NR	NR	NR	NR	0
ICIS	TP	1	NR	NR	NR	NR	NR	1
FTTS	TP		NR	NR	NR	NR	NR	0
MLTS	TP		NR	NR	NR	NR	NR	0
COAL ASH DOE	TP		NR	NR	NR	NR	NR	0
COAL ASH EPA	0.500		0	0	0	NR	NR	0
PCB TRANSFORMER	TP		NR	NR	NR	NR	NR	0
RADINFO	TP		NR	NR	NR	NR	NR	0
HIST FTTS	TP		NR	NR	NR	NR	NR	0
DOT OPS	TP		NR	NR	NR	NR	NR	0
CONSENT	1.000		0	0	0	0	NR	0
INDIAN RESERV	1.000		0	0	0	0	NR	0
FUSRAP	1.000		0	0	0	0	NR	0
UMTRA	0.500		0	0	0	NR	NR	0
LEAD SMELTERS	TP		NR	NR	NR	NR	NR	0
US AIRS	TP	1	NR	NR	NR	NR	NR	1
US MINES	0.250		0	0	NR	NR	NR	0
ABANDONED MINES	0.250		0	0	NR	NR	NR	0
FINDS	TP	1	NR	NR	NR	NR	NR	1
UXO	1.000		0	0	0	0	NR	0
DOCKET HWC	TP		NR	NR	NR	NR	NR	0
ECHO	TP	1	NR	NR	NR	NR	NR	1
FUELS PROGRAM	0.250		0	0	NR	NR	NR	0
NY AIRS	TP	1	NR	NR	NR	NR	NR	1
NY COAL ASH	0.500		0	0	0	NR	NR	0
NY DRYCLEANERS	0.250		0	0	NR	NR	NR	0
NY E DESIGNATION	0.125		6	NR	NR	NR	NR	6

MAP FINDINGS SUMMARY

Database	Search Distance (Miles)	Target Property	< 1/8	1/8 - 1/4	1/4 - 1/2	1/2 - 1	> 1	Total Plotted
NY Financial Assurance	TP		NR	NR	NR	NR	NR	0
NY HSWDS	0.500		0	0	1	NR	NR	1
NY MANIFEST	0.250	1	18	48	NR	NR	NR	67
RI MANIFEST	0.250		0	1	NR	NR	NR	1
NJ MANIFEST	0.250		2	23	NR	NR	NR	25
NY SPDES	TP		NR	NR	NR	NR	NR	0
NY VAPOR REOPENED	0.500		0	0	0	NR	NR	0
NY UIC	TP		NR	NR	NR	NR	NR	0
EDR HIGH RISK HISTORICAL RECORDS								
EDR Exclusive Records								
EDR MGP	1.000		0	0	0	2	NR	2
EDR Hist Auto	0.125		2	NR	NR	NR	NR	2
EDR Hist Cleaner	0.125		0	NR	NR	NR	NR	0
EDR RECOVERED GOVERNMENT ARCHIVES								
Exclusive Recovered Govt. Archives								
NY RGA HWS	TP		NR	NR	NR	NR	NR	0
NY RGA LF	TP		NR	NR	NR	NR	NR	0
- Totals --		9	67	155	24	3	0	258

NOTES:

TP = Target Property

NR = Not Requested at this Search Distance

Sites may be listed in more than one database

A1
Target
Property

APEX AIRTRONICS INC
2465 ATLANTIC AVE
BROOKLYN, NY 11207

NY AST **A100343927**
N/A

Site 1 of 12 in cluster A

Actual:
68 ft.

AST:

Region:	STATE
DEC Region:	2
Site Status:	Unregulated/Closed
Facility Id:	2-611061
Program Type:	PBS
UTM X:	592673.88118
UTM Y:	4503378.71655
Expiration Date:	N/A
Site Type:	Manufacturing (Other than Chemical)/Processing

Affiliation Records:

Site Id:	413008
Affiliation Type:	Facility Owner
Company Name:	APEX AIRTRONICS INC
Contact Type:	MGR
Contact Name:	HOWARD KARP
Address1:	2465 ATLANTIC AVE
Address2:	Not reported
City:	BROOKLYN
State:	NY
Zip Code:	11207
Country Code:	001
Phone:	(718) 485-8560
EMail:	Not reported
Fax Number:	Not reported
Modified By:	MSBAPTIS
Date Last Modified:	2009-04-27

Site Id:	413008
Affiliation Type:	Mail Contact
Company Name:	APEX AIRTRONICS INC
Contact Type:	MGR
Contact Name:	HOWARD KARP
Address1:	2465 ATLANTIC AVE
Address2:	Not reported
City:	BROOKLYN
State:	NY
Zip Code:	11207
Country Code:	001
Phone:	(718) 485-8560
EMail:	Not reported
Fax Number:	Not reported
Modified By:	MSBAPTIS
Date Last Modified:	2009-04-27

Site Id:	413008
Affiliation Type:	Facility Operator
Company Name:	APEX AIRTRONICS INC
Contact Type:	Not reported
Contact Name:	APEX AIRTRONICS
Address1:	Not reported
Address2:	Not reported
City:	Not reported

APEX AIRTRONICS INC (Continued) **A100343927**

State: NN
Zip Code: Not reported
Country Code: 001
Phone: (718) 485-8560
EMail: Not reported
Fax Number: Not reported
Modified By: MSBAPTIS
Date Last Modified: 2009-04-27

Site Id: 413008
Affiliation Type: Emergency Contact
Company Name: APEX AIRTRONICS INC
Contact Type: Not reported
Contact Name: HOWARD KAPP
Address1: Not reported
Address2: Not reported
City: Not reported
State: NN
Zip Code: Not reported
Country Code: 001
Phone: (516) 295-1748
EMail: Not reported
Fax Number: Not reported
Modified By: MSBAPTIS
Date Last Modified: 2009-04-27

Tank Info:

Tank Number: 01
Tank Id: 228149
Material Code: 0001
Common Name of Substance: #2 Fuel Oil (On-Site Consumption)

Equipment Records:

K00 - Spill Prevention - None
L00 - Piping Leak Detection - None
H06 - Tank Leak Detection - Impervious Barrier/Concrete Pad (A/G)
E03 - Piping Secondary Containment - Vault (without Access)
C01 - Pipe Location - Aboveground
J02 - Dispenser - Suction Dispenser
G03 - Tank Secondary Containment - Vault (w/o access)
D02 - Pipe Type - Galvanized Steel
F00 - Pipe External Protection - None
B00 - Tank External Protection - None
I05 - Overfill - Vent Whistle

Tank Location: 2
Tank Type: Steel Tank in Concrete
Tank Status: Tank Converted to Non-Regulated Use
Pipe Model: Not reported
Install Date: 01/01/1956
Capacity Gallons: 550
Tightness Test Method: NN
Date Test: Not reported
Next Test Date: Not reported
Date Tank Closed: Not reported
Register: True

APEX AIRTRONICS INC (Continued) **A100343927**

Modified By: MSBAPTIS
Last Modified: 04/14/2017
Material Name: #2 fuel oil (on-site consumption)

A2
Target Property
Actual: 68 ft.

APEX AIRTRONICS INC
2465-69 ATLANTIC AVE
BROOKLYN, NY 11207

Site 2 of 12 in cluster A

RCRA NonGen / NLR **1000438728**
ICIS **NYD001284439**
US AIRS
FINDS
ECHO
NY MANIFEST

RCRA NonGen / NLR:
Date form received by agency: 01/01/2007
Facility name: APEX AIRTRONICS INC
Facility address: 2465-69 ATLANTIC AVE
BROOKLYN, NY 11207
EPA ID: NYD001284439
Mailing address: ATLANTIC AVE
BROOKLYN, NY 11207
Contact: Not reported
Contact address: ATLANTIC AVE
BROOKLYN, NY 11207
Contact country: US
Contact telephone: Not reported
Contact email: Not reported
EPA Region: 02
Land type: Facility is not located on Indian land. Additional information is not known.
Classification: Non-Generator
Description: Handler: Non-Generators do not presently generate hazardous waste

Owner/Operator Summary:
Owner/operator name: APEX AIRTRONICS INC
Owner/operator address: NOT REQUIRED
NOT REQUIRED, WY 99999
Owner/operator country: US
Owner/operator telephone: 212-555-1212
Owner/operator email: Not reported
Owner/operator fax: Not reported
Owner/operator extension: Not reported
Legal status: Private
Owner/Operator Type: Owner
Owner/Op start date: Not reported
Owner/Op end date: Not reported

Owner/operator name: APEX AIRTRONICS INC
Owner/operator address: NOT REQUIRED
NOT REQUIRED, WY 99999
Owner/operator country: US
Owner/operator telephone: 212-555-1212
Owner/operator email: Not reported
Owner/operator fax: Not reported
Owner/operator extension: Not reported
Legal status: Private
Owner/Operator Type: Operator
Owner/Op start date: Not reported
Owner/Op end date: Not reported

APEX AIRTRONICS INC (Continued) **1000438728**

Handler Activities Summary:
U.S. importer of hazardous waste: No
Mixed waste (haz. and radioactive): No
Recycler of hazardous waste: No
Transporter of hazardous waste: No
Treater, storer or disposer of HW: No
Underground injection activity: No
On-site burner exemption: No
Furnace exemption: No
Used oil fuel burner: No
Used oil processor: No
User oil refiner: No
Used oil fuel marketer to burner: No
Used oil Specification marketer: No
Used oil transfer facility: No
Used oil transporter: No

Historical Generators:
Date form received by agency: 01/01/2006
Site name: APEX AIRTRONICS INC
Classification: Not a generator, verified

Date form received by agency: 07/14/1999
Site name: APEX AIRTRONICS INC
Classification: Small Quantity Generator

Date form received by agency: 08/18/1980
Site name: APEX AIRTRONICS INC
Classification: Large Quantity Generator

. Waste code: F003
. Waste name: THE FOLLOWING SPENT NON-HALOGENATED SOLVENTS: XYLENE, ACETONE, ETHYL ACETATE, ETHYL BENZENE, ETHYL ETHER, METHYL ISOBUTYL KETONE, N-BUTYL ALCOHOL, CYCLOHEXANONE, AND METHANOL; ALL SPENT SOLVENT MIXTURES/BLENDS CONTAINING, BEFORE USE, ONLY THE ABOVE SPENT NON-HALOGENATED SOLVENTS; AND ALL SPENT SOLVENT MIXTURES/BLENDS CONTAINING, BEFORE USE, ONE OR MORE OF THE ABOVE NON-HALOGENATED SOLVENTS, AND, A TOTAL OF TEN PERCENT OR MORE (BY VOLUME) OF ONE OR MORE OF THOSE SOLVENTS LISTED IN F001, F002, F004, AND F005, AND STILL BOTTOMS FROM THE RECOVERY OF THESE SPENT SOLVENTS AND SPENT SOLVENT MIXTURES.

. Waste code: F005
. Waste name: THE FOLLOWING SPENT NON-HALOGENATED SOLVENTS: TOLUENE, METHYL ETHYL KETONE, CARBON DISULFIDE, ISOBUTANOL, PYRIDINE, BENZENE, 2-ETHOXYETHANOL, AND 2-NITROPROPANE; ALL SPENT SOLVENT MIXTURES/BLENDS CONTAINING, BEFORE USE, A TOTAL OF TEN PERCENT OR MORE (BY VOLUME) OF ONE OR MORE OF THE ABOVE NON-HALOGENATED SOLVENTS OR THOSE SOLVENTS LISTED IN F001, F002, OR F004; AND STILL BOTTOMS FROM THE RECOVERY OF THESE SPENT SOLVENTS AND SPENT SOLVENT MIXTURES.

. Waste code: F017
. Waste name: Not Defined

. Waste code: U031
. Waste name: 1-BUTANOL (I)

APEX AIRTRONICS INC (Continued) **1000438728**

. Waste code: U140
. Waste name: ISOBUTYL ALCOHOL (I,T)

. Waste code: U220
. Waste name: BENZENE, METHYL-

Facility Has Received Notices of Violations:
Regulation violated: Not reported
Area of violation: Generators - General
Date violation determined: 07/23/1992
Date achieved compliance: 09/22/1998
Violation lead agency: State
Enforcement action: WRITTEN INFORMAL
Enforcement action date: 04/23/1993
Enf. disposition status: Not reported
Enf. disp. status date: Not reported
Enforcement lead agency: State
Proposed penalty amount: Not reported
Final penalty amount: Not reported
Paid penalty amount: Not reported

Regulation violated: Not reported
Area of violation: Generators - General
Date violation determined: 07/23/1992
Date achieved compliance: 09/22/1998
Violation lead agency: State
Enforcement action: WRITTEN INFORMAL
Enforcement action date: 07/23/1992
Enf. disposition status: Not reported
Enf. disp. status date: Not reported
Enforcement lead agency: State
Proposed penalty amount: Not reported
Final penalty amount: Not reported
Paid penalty amount: Not reported

Regulation violated: Not reported
Area of violation: Generators - General
Date violation determined: 06/07/1991
Date achieved compliance: 09/22/1998
Violation lead agency: State
Enforcement action: WRITTEN INFORMAL
Enforcement action date: 07/23/1992
Enf. disposition status: Not reported
Enf. disp. status date: Not reported
Enforcement lead agency: State
Proposed penalty amount: Not reported
Final penalty amount: Not reported
Paid penalty amount: Not reported

Regulation violated: Not reported
Area of violation: Generators - General
Date violation determined: 06/07/1991
Date achieved compliance: 09/22/1998
Violation lead agency: State
Enforcement action: WRITTEN INFORMAL
Enforcement action date: 04/23/1993
Enf. disposition status: Not reported

APEX AIRTRONICS INC (Continued) **1000438728**

Enf. disp. status date: Not reported
Enforcement lead agency: State
Proposed penalty amount: Not reported
Final penalty amount: Not reported
Paid penalty amount: Not reported

Regulation violated: Not reported
Area of violation: Generators - General
Date violation determined: 06/07/1991
Date achieved compliance: 09/22/1998
Violation lead agency: State
Enforcement action: WRITTEN INFORMAL
Enforcement action date: 06/07/1991
Enf. disposition status: Not reported
Enf. disp. status date: Not reported
Enforcement lead agency: State
Proposed penalty amount: Not reported
Final penalty amount: Not reported
Paid penalty amount: Not reported

Evaluation Action Summary:
Evaluation date: 09/16/1998
Evaluation: COMPLIANCE EVALUATION INSPECTION ON-SITE
Area of violation: Generators - General
Date achieved compliance: 09/22/1998
Evaluation lead agency: State

Evaluation date: 06/19/1992
Evaluation: COMPLIANCE EVALUATION INSPECTION ON-SITE
Area of violation: Generators - General
Date achieved compliance: 09/22/1998
Evaluation lead agency: State

Evaluation date: 01/17/1991
Evaluation: COMPLIANCE EVALUATION INSPECTION ON-SITE
Area of violation: Generators - General
Date achieved compliance: 09/22/1998
Evaluation lead agency: State

ICIS:
Enforcement Action ID: 02-000F000360470101500002
FRS ID: 110001596096
Action Name: APEX AIRTRONICS INC-2465 ATLANTIC AVE 360470101500002
Facility Name: APEX AIRTRONICS INC-2465 ATLANTIC AVE
Facility Address: 2465 ATLANTIC AVENUE
BROOKLYN, NY 11207
Enforcement Action Type: Notice of Violation
Facility County: KINGS
Program System Acronym: AIR
Enforcement Action Forum Desc: Administrative - Informal
EA Type Code: NOV
Facility SIC Code: 3479
Federal Facility ID: Not reported
Latitude in Decimal Degrees: 40.67601
Longitude in Decimal Degrees: -73.9033
Permit Type Desc: Not reported
Program System Acronym: NY0000002610500246

APEX AIRTRONICS INC (Continued) **1000438728**

Facility NAICS Code: 336413
Tribal Land Code: Not reported

US AIRS (AFS):
Envid: 1000438728
Region Code: 02
County Code: NY047
Programmatic ID: AIR NY0000002610500246
Facility Registry ID: 110001596096
D and B Number: Not reported
Facility Site Name: APEX AIRTRONICS INC-2465 ATLANTIC AVE
Primary SIC Code: 3479
NAICS Code: 336413
Default Air Classification Code: SMI
Facility Type of Ownership Code: POF
Air CMS Category Code: Not reported
HPV Status: Not reported

US AIRS (AFS):
Region Code: 02
Programmatic ID: AIR NY0000002610500246
Facility Registry ID: 110001596096
Air Operating Status Code: OPR
Default Air Classification Code: SMI
Air Program: State Implementation Plan for National Primary and Secondary Ambient Air Quality Standards
Activity Date: 1992-08-20 00:00:00
Activity Status Date: Not reported
Activity Group: Compliance Monitoring
Activity Type: Inspection/Evaluation
Activity Status: Not reported

Region Code: 02
Programmatic ID: AIR NY0000002610500246
Facility Registry ID: 110001596096
Air Operating Status Code: OPR
Default Air Classification Code: SMI
Air Program: State Implementation Plan for National Primary and Secondary Ambient Air Quality Standards
Activity Date: 1999-06-15 00:00:00
Activity Status Date: Not reported
Activity Group: Compliance Monitoring
Activity Type: Inspection/Evaluation
Activity Status: Not reported

Region Code: 02
Programmatic ID: AIR NY0000002610500246
Facility Registry ID: 110001596096
Air Operating Status Code: OPR
Default Air Classification Code: SMI
Air Program: State Implementation Plan for National Primary and Secondary Ambient Air Quality Standards
Activity Date: 2003-12-15 00:00:00
Activity Status Date: Not reported
Activity Group: Compliance Monitoring
Activity Type: Inspection/Evaluation
Activity Status: Not reported

Region Code: 02

APEX AIRTRONICS INC (Continued) **1000438728**

Programmatic ID:	AIR NY0000002610500246
Facility Registry ID:	110001596096
Air Operating Status Code:	OPR
Default Air Classification Code:	SMI
Air Program:	State Implementation Plan for National Primary and Secondary Ambient Air Quality Standards
Activity Date:	1993-11-16 00:00:00
Activity Status Date:	1993-11-16 00:00:00
Activity Group:	Enforcement Action
Activity Type:	Administrative - Informal
Activity Status:	Achieved

FINDS:

Registry ID: 110001596096

Environmental Interest/Information System

AFS (Aerometric Information Retrieval System (AIRS) Facility Subsystem) replaces the former Compliance Data System (CDS), the National Emission Data System (NEDS), and the Storage and Retrieval of Aerometric Data (SAROAD). AIRS is the national repository for information concerning airborne pollution in the United States. AFS is used to track emissions and compliance data from industrial plants. AFS data are utilized by states to prepare State Implementation Plans to comply with regulatory programs and by EPA as an input for the estimation of total national emissions. AFS is undergoing a major redesign to support facility operating permits required under Title V of the Clean Air Act.

AIR SYNTHETIC MINOR

RCRAInfo is a national information system that supports the Resource Conservation and Recovery Act (RCRA) program through the tracking of events and activities related to facilities that generate, transport, and treat, store, or dispose of hazardous waste. RCRAInfo allows RCRA program staff to track the notification, permit, compliance, and corrective action activities required under RCRA.

FIS (New York - Facility Information System) is New York's Department of Environmental Conservation (DEC) information system for tracking environmental facility information found across the State.

Click this hyperlink while viewing on your computer to access additional FINDS: detail in the EDR Site Report.

ECHO:

Envid:	1000438728
Registry ID:	110001596096
DFR URL:	http://echo.epa.gov/detailed-facility-report?fid=110001596096

NY MANIFEST:

Country:	USA
EPA ID:	NYD001284439
Facility Status:	Not reported
Location Address 1:	2465-69 ATLANTIC AVE

APEX AIRTRONICS INC (Continued) **1000438728**

Code:	BP
Location Address 2:	Not reported
Total Tanks:	Not reported
Location City:	BROOKLYN
Location State:	NY
Location Zip:	11207
Location Zip 4:	Not reported

NY MANIFEST:

EPAID:	NYD001284439
Mailing Name:	APEX AIRTRONICS INC
Mailing Contact:	FRANK ROSENBLUM
Mailing Address 1:	2465-69 ATLANTIC AVENUE
Mailing Address 2:	Not reported
Mailing City:	BROOKLYN
Mailing State:	NY
Mailing Zip:	11207
Mailing Zip 4:	Not reported
Mailing Country:	USA
Mailing Phone:	7184858560

NY MANIFEST:

Document ID:	Not reported
Manifest Status:	Not reported
seq:	Not reported
Year:	2008
Trans1 State ID:	NJD054126164
Trans2 State ID:	Not reported
Generator Ship Date:	09/25/2008
Trans1 Recv Date:	09/25/2008
Trans2 Recv Date:	Not reported
TSD Site Recv Date:	10/07/2008
Part A Recv Date:	Not reported
Part B Recv Date:	Not reported
Generator EPA ID:	NYD001284439
Trans1 EPA ID:	Not reported
Trans2 EPA ID:	Not reported
TSDF ID 1:	OHD066060609
TSDF ID 2:	Not reported
Manifest Tracking Number:	003110110JJK
Import Indicator:	N
Export Indicator:	N
Discr Quantity Indicator:	N
Discr Type Indicator:	N
Discr Residue Indicator:	N
Discr Partial Reject Indicator:	N
Discr Full Reject Indicator:	N
Manifest Ref Number:	Not reported
Alt Facility RCRA ID:	Not reported
Alt Facility Sign Date:	Not reported
MGMT Method Type Code:	H061
Waste Code:	Not reported
Waste Code:	Not reported
Waste Code:	Not reported
Waste Code:	Not reported
Waste Code:	Not reported
Waste Code:	Not reported

APEX AIRTRONICS INC (Continued) **1000438728**

Quantity:	750.0
Units:	P - Pounds
Number of Containers:	3.0
Container Type:	DM - Metal drums, barrels
Handling Method:	B Incineration, heat recovery, burning.
Specific Gravity:	1.0
Waste Code:	D001
Waste Code 1_2:	D008
Waste Code 1_3:	Not reported
Waste Code 1_4:	Not reported
Waste Code 1_5:	Not reported
Waste Code 1_6:	Not reported

Click this hyperlink while viewing on your computer to access
-1 additional NY MANIFEST: record(s) in the EDR Site Report.

A3 **FACTORY** **NY Spills** **S108956688**
Target **2465 ATLANTIC AVE** **N/A**
Property **BROOKLYN, NY**

Site 3 of 12 in cluster A

Actual:
68 ft.

SPILLS:

Facility ID:	0708834
Facility Type:	ER
Spill Number:	0708834
DER Facility ID:	339389
Site ID:	389803
DEC Region:	2
Closed Date:	2009-04-06
Spill Cause:	Equipment Failure
Spill Class:	C3
SWIS:	2401
Spill Date:	2007-11-13
Investigator:	SFRAHMAN
Referred To:	Not reported
Reported to Dept:	2007-11-13
CID:	444
Water Affected:	Not reported
Spill Source:	Commercial/Industrial
Spill Notifier:	Other
Cleanup Ceased:	Not reported
Cleanup Meets Std:	False
Last Inspection:	Not reported
Recommended Penalty:	False
UST Trust:	Not reported
Remediation Phase:	0
Date Entered In Computer:	2007-11-13
Spill Record Last Update:	2009-04-06
Spiller Name:	HOWARD KARP
Spiller Company:	FACTORY
Spiller Address:	2465 ATLANTIC AVE
Spiller Company:	001
Contact Name:	HOWARD KARP
DEC Memo:	"contact at Petro is: Sangesland spoke to Mr. Karp. Yesterday during a fuel delivery they noticed oil coming through the wall around the fill line. Probably oil in the soil under the sidewalk cement along

FACTORY (Continued) **S108956688**

the remote fill pipe line. Mr. Karp said that Petro would be repairing the pipe, but Sangesland specifically wanted to know who would do the soil digout/remediation once the sidewalk was opened up and the fill line exposed. Mr. Karp said Petro would come back on Nov 20th to make the repairs. There is a chance that the sidewalk fill line is installed through a coal chute into the basement wall and NOT through soil. When Petro opens up the sidewalk on Nov 20th they will call the DEC to confirm that either No soil was impacted OR there was soil impact and they will hire a company to do the cleanup. 12/19/08 Spoke with Mr. Karp. Mr. Karp told me the spill in the basement was cleaned up with speedy dry.He has no idea about any soil contamination at the site. I told him to find out exactly where was the leak on fill line and if the leaky portion of the line runs underground through the soil.He said he would contact Petro oil to find out the information. Letter was sent to Apex Airtronics Inc 2465 Atlantic Avenue Brooklyn, NY 11207-2305 Attn: Howard Karp (sr) 03/31/09 Performed site visit today. Tank is totally vaulted,i.e can't be seen without taking the top cement off.No PBS registration found though the capacity is above 1,100 gallon. Tightness testing required.As per Mr. Karp, the spill was minor quantity from the fill line in the tank room.Spill was on the concrete floor that was cleaned up by Petro Oil.Fill line has been replaced.No evidence of spill exists in the tank room.I told Mr. Karp to register the tank and have the tightness testing done.(sr) ** Case closed as there is no evidence of oil spill present at the site**S.R."

Remarks: "FILL PIPE IS LEAKING AND SEEPED THROUGH THE WALL; PETRO ON SCENE"

All Materials:

Site ID:	389803
Operable Unit ID:	1146930
Operable Unit:	01
Material ID:	2137321
Material Code:	0001A
Material Name:	#2 fuel oil
Case No.:	Not reported
Material FA:	Petroleum
Quantity:	1.00
Units:	G
Recovered:	.00
Oxygenate:	Not reported

A4 **APEX AIRTRONICS INC-2465 ATLANTIC AVE** **NY AIRS** **S121488950**
Target **2465 ATLANTIC AVENUE** **N/A**
Property **BROOKLYN, NY 11207**

Site 4 of 12 in cluster A

Actual: **68 ft.**

AIRS:

Permit Type:	AFR
Permit Status:	Expired
Issue Date:	04/07/2000
Expiration Date:	11/14/2017
County Fips:	Not reported
DEC Id:	2610500246
Emission Unit Id:	Not reported
Process Id:	Not reported
Contaminant Name/cas:	Not reported

APEX AIRTRONICS INC-2465 ATLANTIC AVE (Continued) **S121488950**

Epa Control Code:	Not reported
Contol Eff:	Not reported
Emissions:	Not reported
Unit:	Not reported
Auth Type Code:	7
Latitude:	40.675375053
Longitude:	73.903135006

A5 **CON EDISON MANHOLE: 5072** **RCRA NonGen / NLR 1016971878**
2473 ATLANTIC AVE **NY MANIFEST NYP004456299**
< 1/8 **BROOKLYN, NY 11233**
1 ft.

Site 5 of 12 in cluster A

Relative: **Lower**
Actual: **67 ft.**

RCRA NonGen / NLR:

Date form received by agency:	04/03/2014
Facility name:	CON EDISON MANHOLE: 5072
Facility address:	2473 ATLANTIC AVE BROOKLYN, NY 11233
EPA ID:	NYP004456299
Mailing address:	IRVING PL, 15TH FL NE NEW YORK, NY 10003
Contact:	THOMAS TEELING
Contact address:	Not reported Not reported
Contact country:	Not reported
Contact telephone:	212-460-3770
Contact email:	Not reported
EPA Region:	02
Classification:	Non-Generator
Description:	Handler: Non-Generators do not presently generate hazardous waste

Handler Activities Summary:

U.S. importer of hazardous waste:	No
Mixed waste (haz. and radioactive):	No
Recycler of hazardous waste:	No
Transporter of hazardous waste:	No
Treater, storer or disposer of HW:	No
Underground injection activity:	No
On-site burner exemption:	No
Furnace exemption:	No
Used oil fuel burner:	No
Used oil processor:	No
User oil refiner:	No
Used oil fuel marketer to burner:	No
Used oil Specification marketer:	No
Used oil transfer facility:	No
Used oil transporter:	No

Historical Generators:

Date form received by agency:	03/03/2014
Site name:	CON EDISON MANHOLE: 5072
Classification:	Conditionally Exempt Small Quantity Generator
Violation Status:	No violations found

NY MANIFEST:

CON EDISON MANHOLE: 5072 (Continued) **1016971878**

Country:	USA
EPA ID:	NYP004456299
Facility Status:	Not reported
Location Address 1:	FRONT OF 2473 ATLANTIC AVE
Code:	BP
Location Address 2:	SB5072
Total Tanks:	Not reported
Location City:	BROOKLYN
Location State:	NY
Location Zip:	11201
Location Zip 4:	Not reported

NY MANIFEST:

EPAID:	NYP004456299
Mailing Name:	CON EDISON
Mailing Contact:	CON EDISION
Mailing Address 1:	4 IRVING PL
Mailing Address 2:	15TH FL
Mailing City:	NEW YORK
Mailing State:	NY
Mailing Zip:	10003
Mailing Zip 4:	Not reported
Mailing Country:	USA
Mailing Phone:	Not reported

NY MANIFEST:

Document ID:	Not reported
Manifest Status:	Not reported
seq:	Not reported
Year:	2014
Trans1 State ID:	NJD003812047
Trans2 State ID:	Not reported
Generator Ship Date:	03/03/2014
Trans1 Recv Date:	03/03/2014
Trans2 Recv Date:	Not reported
TSD Site Recv Date:	03/03/2014
Part A Recv Date:	Not reported
Part B Recv Date:	Not reported
Generator EPA ID:	NYP004456299
Trans1 EPA ID:	Not reported
Trans2 EPA ID:	Not reported
TSDF ID 1:	NJD991291105
TSDF ID 2:	Not reported
Manifest Tracking Number:	002301048GBF
Import Indicator:	N
Export Indicator:	N
Discr Quantity Indicator:	N
Discr Type Indicator:	N
Discr Residue Indicator:	N
Discr Partial Reject Indicator:	N
Discr Full Reject Indicator:	N
Manifest Ref Number:	Not reported
Alt Facility RCRA ID:	Not reported
Alt Facility Sign Date:	Not reported
MGMT Method Type Code:	H110
Waste Code:	Not reported
Waste Code:	Not reported

CON EDISON MANHOLE: 5072 (Continued) **1016971878**

Waste Code:	Not reported
Waste Code:	Not reported
Waste Code:	Not reported
Waste Code:	Not reported
Quantity:	120
Units:	G - Gallons (liquids only)* (8.3 pounds)
Number of Containers:	1
Container Type:	TT - Cargo tank, tank trucks
Handling Method:	T Chemical, physical, or biological treatment.
Specific Gravity:	1
Waste Code:	D008
Waste Code 1_2:	Not reported
Waste Code 1_3:	Not reported
Waste Code 1_4:	Not reported
Waste Code 1_5:	Not reported
Waste Code 1_6:	Not reported

Click this hyperlink while viewing on your computer to access
-1 additional NY MANIFEST: record(s) in the EDR Site Report.

A6 **ARIES AUTOWORLD LTD** **NY SWF/LF** **S108145674**
South **2471 ATLANTIC AVE** **N/A**
< 1/8 **BROOKLYN, NY 11207**
0.002 mi.
8 ft. **Site 6 of 12 in cluster A**

Relative:
Lower

Actual:
67 ft.

SWF/LF:

Flag:	INACTIVE
Region Code:	2
Phone Number:	Not reported
Owner Name:	Not reported
Owner Type:	Not reported
Owner Address:	Not reported
Owner Addr2:	Not reported
Owner City,St,Zip:	Not reported
Owner Email:	Not reported
Owner Phone:	Not reported
Contact Name:	Not reported
Contact Address:	Not reported
Contact Addr2:	Not reported
Contact City,St,Zip:	Not reported
Contact Email:	Not reported
Contact Phone:	Not reported
Activity Desc:	Vehicle Dismantling Facility
Activity Number:	Not reported
Active:	No
East Coordinate:	592730
North Coordinate:	4503291
Accuracy Code:	Not reported
Regulatory Status:	Not reported
Waste Type:	Not reported
Authorization #:	Not reported
Authorization Date:	Not reported
Expiration Date:	Not reported
Operator Name:	Not reported
Operator Type:	Not reported
Laste Date:	Not reported

A7
SW
< 1/8
0.008 mi.
40 ft.

NYCTA-ATLANTIC AVENUE STATION (L LINE)
ATLANTIC AVENUE AND VAN
BROOKLYN, NY 11201

Site 7 of 12 in cluster A

RCRA-CESQG 1001202984
NJ MANIFEST NYR000042838
NY MANIFEST

Relative:
Lower

Actual:
67 ft.

RCRA-CESQG:

Date form received by agency:	01/01/2007
Facility name:	NYCTA-ATLANTIC AVENUE STATION (L LINE)
Facility address:	ATLANTIC AVENUE AND VAN SINDEREN AVENUE BROOKLYN, NY 11201
EPA ID:	NYR000042838
Mailing address:	JAY STREET, ROOM 819 BROOKLYN, NY 11201
Contact:	JOSEPHINE F BROWN
Contact address:	JAY STREET, ROOM 819 BROOKLYN, NY 11201
Contact country:	US
Contact telephone:	718-243-4581
Contact email:	Not reported
EPA Region:	02
Land type:	Facility is not located on Indian land. Additional information is not known.
Classification:	Conditionally Exempt Small Quantity Generator
Description:	Handler: generates 100 kg or less of hazardous waste per calendar month, and accumulates 1000 kg or less of hazardous waste at any time; or generates 1 kg or less of acutely hazardous waste per calendar month, and accumulates at any time: 1 kg or less of acutely hazardous waste; or 100 kg or less of any residue or contaminated soil, waste or other debris resulting from the cleanup of a spill, into or on any land or water, of acutely hazardous waste; or generates 100 kg or less of any residue or contaminated soil, waste or other debris resulting from the cleanup of a spill, into or on any land or water, of acutely hazardous waste during any calendar month, and accumulates at any time: 1 kg or less of acutely hazardous waste; or 100 kg or less of any residue or contaminated soil, waste or other debris resulting from the cleanup of a spill, into or on any land or water, of acutely hazardous waste

Owner/Operator Summary:

Owner/operator name:	MTA NYCT
Owner/operator address:	10 COLUMBUS CIR 25TH FLOOR NEW YORK, NY 10019
Owner/operator country:	US
Owner/operator telephone:	212-307-5589
Owner/operator email:	Not reported
Owner/operator fax:	Not reported
Owner/operator extension:	Not reported
Legal status:	Municipal
Owner/Operator Type:	Owner
Owner/Op start date:	Not reported
Owner/Op end date:	Not reported

Owner/operator name:	MTA NYCT
Owner/operator address:	10 COLUMBUS CIR 25TH FLOOR NEW YORK, NY 10019
Owner/operator country:	US
Owner/operator telephone:	212-307-5589
Owner/operator email:	Not reported

NYCTA-ATLANTIC AVENUE STATION (L LINE) (Continued) **1001202984**

Owner/operator fax: Not reported
Owner/operator extension: Not reported
Legal status: Municipal
Owner/Operator Type: Operator
Owner/Op start date: Not reported
Owner/Op end date: Not reported

Handler Activities Summary:
U.S. importer of hazardous waste: No
Mixed waste (haz. and radioactive): No
Recycler of hazardous waste: No
Transporter of hazardous waste: No
Treater, storer or disposer of HW: No
Underground injection activity: No
On-site burner exemption: No
Furnace exemption: No
Used oil fuel burner: No
Used oil processor: No
User oil refiner: No
Used oil fuel marketer to burner: No
Used oil Specification marketer: No
Used oil transfer facility: No
Used oil transporter: No

Historical Generators:
Date form received by agency: 01/01/2006
Site name: NYCTA-ATLANTIC AVENUE STATION (L LINE)
Classification: Conditionally Exempt Small Quantity Generator

Date form received by agency: 02/20/2002
Site name: NYCTA-ATLANTIC AVENUE STATION (L LINE)
Classification: Large Quantity Generator

Date form received by agency: 07/08/1999
Site name: MTA NYCT - ATLANTIC AVE STATION
Classification: Not a generator, verified

Date form received by agency: 07/24/1997
Site name: MTA NYCT - ATLANTIC AVE STATION
Classification: Small Quantity Generator

. Waste code: D000
. Waste name: Not Defined

. Waste code: D008
. Waste name: LEAD

Violation Status: No violations found

Evaluation Action Summary:
Evaluation date: 02/20/2008
Evaluation: COMPLIANCE EVALUATION INSPECTION ON-SITE
Area of violation: Not reported
Date achieved compliance: Not reported
Evaluation lead agency: State

NYCTA-ATLANTIC AVENUE STATION (L LINE) (Continued) **1001202984**

NJ MANIFEST:

EPA Id:	NYR000042838
Mail Address:	2 BROADWAY, 4TH FL
Mail City/State/Zip:	NEW YORK 10004
Facility Phone:	6462523500
Emergency Phone:	Not reported
Contact:	LOU DEFORTE
Comments:	Not reported
SIC Code:	Not reported
County:	00
Municipal:	00
Previous EPA Id:	Not reported
Gen Flag:	X
Trans Flag:	Not reported
TSDF Flag:	Not reported
Name Change:	Not reported
Date Change:	Not reported

Manifest:

Manifest Number:	NJA5006850
EPA ID:	NYR000042838
Date Shipped:	02/18/2004
TSDF EPA ID:	NJD991291105
Transporter EPA ID:	NYD046765574
Transporter 2 EPA ID:	Not reported
Transporter 3 EPA ID:	Not reported
Transporter 4 EPA ID:	Not reported
Transporter 5 EPA ID:	Not reported
Transporter 6 EPA ID:	Not reported
Transporter 7 EPA ID:	Not reported
Transporter 8 EPA ID:	Not reported
Transporter 9 EPA ID:	Not reported
Transporter 10 EPA ID:	Not reported
Date Trans1 Transported Waste:	02/18/2004
Date Trans2 Transported Waste:	Not reported
Date Trans3 Transported Waste:	Not reported
Date Trans4 Transported Waste:	Not reported
Date Trans5 Transported Waste:	Not reported
Date Trans6 Transported Waste:	Not reported
Date Trans7 Transported Waste:	Not reported
Date Trans8 Transported Waste:	Not reported
Date Trans9 Transported Waste:	Not reported
Date Trans10 Transported Waste:	Not reported
Date TSDF Received Waste:	02/19/2004
TSDF EPA Facility Name:	Not reported
QTY Units:	Not reported
Transporter SEQ ID:	Not reported
Transporter-1 Date:	Not reported
Waste SEQ ID:	Not reported
Waste Type Code 2:	Not reported
Waste Type Code 3:	Not reported
Waste Type Code 4:	Not reported
Waste Type Code 5:	Not reported
Waste Type Code 6:	Not reported
Date Accepted:	Not reported
Manifest Discrepancy Type:	Not reported
Data Entry Number:	03180425

NYCTA-ATLANTIC AVENUE STATION (L LINE) (Continued) **1001202984**

Was Load Rejected:	NEW YORK 10004
Reason Load Was Rejected:	Not reported
Manifest Number:	008273839FLE
EPA ID:	NYR000042838
Date Shipped:	12/23/2015
TSDF EPA ID:	NJD991291105
Transporter EPA ID:	NJR986628162
Transporter 2 EPA ID:	Not reported
Transporter 3 EPA ID:	Not reported
Transporter 4 EPA ID:	Not reported
Transporter 5 EPA ID:	Not reported
Transporter 6 EPA ID:	Not reported
Transporter 7 EPA ID:	Not reported
Transporter 8 EPA ID:	Not reported
Transporter 9 EPA ID:	Not reported
Transporter 10 EPA ID:	Not reported
Date Trans1 Transported Waste:	Not reported
Date Trans2 Transported Waste:	Not reported
Date Trans3 Transported Waste:	Not reported
Date Trans4 Transported Waste:	Not reported
Date Trans5 Transported Waste:	Not reported
Date Trans6 Transported Waste:	Not reported
Date Trans7 Transported Waste:	Not reported
Date Trans8 Transported Waste:	Not reported
Date Trans9 Transported Waste:	Not reported
Date Trans10 Transported Waste:	Not reported
Date TSDF Received Waste:	Not reported
TSDF EPA Facility Name:	Not reported
QTY Units:	Not reported
Transporter SEQ ID:	Not reported
Transporter-1 Date:	Not reported
Waste SEQ ID:	Not reported
Waste Type Code 2:	Not reported
Waste Type Code 3:	Not reported
Waste Type Code 4:	Not reported
Waste Type Code 5:	Not reported
Waste Type Code 6:	Not reported
Date Accepted:	Not reported
Manifest Discrepancy Type:	Not reported
Data Entry Number:	Not reported
Was Load Rejected:	NEW YORK 10004
Reason Load Was Rejected:	Not reported
Manifest Number:	009140443FLE
EPA ID:	NYR000042838
Date Shipped:	2/26/2016
TSDF EPA ID:	NJD991291105
Transporter EPA ID:	NJR986628162
Transporter 2 EPA ID:	Not reported
Transporter 3 EPA ID:	Not reported
Transporter 4 EPA ID:	Not reported
Transporter 5 EPA ID:	Not reported
Transporter 6 EPA ID:	Not reported
Transporter 7 EPA ID:	Not reported
Transporter 8 EPA ID:	Not reported
Transporter 9 EPA ID:	Not reported

NYCTA-ATLANTIC AVENUE STATION (L LINE) (Continued) **1001202984**

Transporter 10 EPA ID:	Not reported
Date Trans1 Transported Waste:	Not reported
Date Trans2 Transported Waste:	Not reported
Date Trans3 Transported Waste:	Not reported
Date Trans4 Transported Waste:	Not reported
Date Trans5 Transported Waste:	Not reported
Date Trans6 Transported Waste:	Not reported
Date Trans7 Transported Waste:	Not reported
Date Trans8 Transported Waste:	Not reported
Date Trans9 Transported Waste:	Not reported
Date Trans10 Transported Waste:	Not reported
Date TSDF Received Waste:	Not reported
TSDF EPA Facility Name:	Not reported
QTY Units:	Not reported
Transporter SEQ ID:	Not reported
Transporter-1 Date:	Not reported
Waste SEQ ID:	Not reported
Waste Type Code 2:	Not reported
Waste Type Code 3:	Not reported
Waste Type Code 4:	Not reported
Waste Type Code 5:	Not reported
Waste Type Code 6:	Not reported
Date Accepted:	Not reported
Manifest Discrepancy Type:	Not reported
Data Entry Number:	Not reported
Was Load Rejected:	NEW YORK 10004
Reason Load Was Rejected:	Not reported
Manifest Number:	NJA5104708
EPA ID:	NYR000042838
Date Shipped:	05/12/2004
TSDF EPA ID:	NJD991291105
Transporter EPA ID:	NYD046765574
Transporter 2 EPA ID:	Not reported
Transporter 3 EPA ID:	Not reported
Transporter 4 EPA ID:	Not reported
Transporter 5 EPA ID:	Not reported
Transporter 6 EPA ID:	Not reported
Transporter 7 EPA ID:	Not reported
Transporter 8 EPA ID:	Not reported
Transporter 9 EPA ID:	Not reported
Transporter 10 EPA ID:	Not reported
Date Trans1 Transported Waste:	05/12/2004
Date Trans2 Transported Waste:	Not reported
Date Trans3 Transported Waste:	Not reported
Date Trans4 Transported Waste:	Not reported
Date Trans5 Transported Waste:	Not reported
Date Trans6 Transported Waste:	Not reported
Date Trans7 Transported Waste:	Not reported
Date Trans8 Transported Waste:	Not reported
Date Trans9 Transported Waste:	Not reported
Date Trans10 Transported Waste:	Not reported
Date TSDF Received Waste:	05/12/2004
TSDF EPA Facility Name:	Not reported
QTY Units:	Not reported
Transporter SEQ ID:	Not reported
Transporter-1 Date:	Not reported

NYCTA-ATLANTIC AVENUE STATION (L LINE) (Continued) **1001202984**

Waste SEQ ID:	Not reported
Waste Type Code 2:	Not reported
Waste Type Code 3:	Not reported
Waste Type Code 4:	Not reported
Waste Type Code 5:	Not reported
Waste Type Code 6:	Not reported
Date Accepted:	Not reported
Manifest Discrepancy Type:	Not reported
Data Entry Number:	05270421
Was Load Rejected:	NEW YORK 10004
Reason Load Was Rejected:	Not reported

Manifest Number:	NJA5025344
EPA ID:	NYR000042838
Date Shipped:	08/23/2004
TSDF EPA ID:	NJD991291105
Transporter EPA ID:	NYD046765574
Transporter 2 EPA ID:	Not reported
Transporter 3 EPA ID:	Not reported
Transporter 4 EPA ID:	Not reported
Transporter 5 EPA ID:	Not reported
Transporter 6 EPA ID:	Not reported
Transporter 7 EPA ID:	Not reported
Transporter 8 EPA ID:	Not reported
Transporter 9 EPA ID:	Not reported
Transporter 10 EPA ID:	Not reported
Date Trans1 Transported Waste:	08/23/2004
Date Trans2 Transported Waste:	Not reported
Date Trans3 Transported Waste:	Not reported
Date Trans4 Transported Waste:	Not reported
Date Trans5 Transported Waste:	Not reported
Date Trans6 Transported Waste:	Not reported
Date Trans7 Transported Waste:	Not reported
Date Trans8 Transported Waste:	Not reported
Date Trans9 Transported Waste:	Not reported
Date Trans10 Transported Waste:	Not reported
Date TSDF Received Waste:	08/23/2004
TSDF EPA Facility Name:	Not reported
QTY Units:	Not reported
Transporter SEQ ID:	Not reported
Transporter-1 Date:	Not reported
Waste SEQ ID:	Not reported
Waste Type Code 2:	Not reported
Waste Type Code 3:	Not reported
Waste Type Code 4:	Not reported
Waste Type Code 5:	Not reported
Waste Type Code 6:	Not reported
Date Accepted:	Not reported
Manifest Discrepancy Type:	Not reported
Data Entry Number:	09210421
Was Load Rejected:	NEW YORK 10004
Reason Load Was Rejected:	Not reported

NY MANIFEST:
Country: USA

NYCTA-ATLANTIC AVENUE STATION (L LINE) (Continued) **1001202984**

EPA ID:	NYR000042838
Facility Status:	Not reported
Location Address 1:	ATLANTIC AVE STATION
Code:	BP
Location Address 2:	Not reported
Total Tanks:	Not reported
Location City:	BROOKLYN
Location State:	NY
Location Zip:	11201
Location Zip 4:	Not reported

NY MANIFEST:

EPAID:	NYR000042838
Mailing Name:	NYCTA-OFFICE OF SYSTEM SAFETY
Mailing Contact:	N/S
Mailing Address 1:	370 JAY ST-RM 819
Mailing Address 2:	Not reported
Mailing City:	BROOKLYN
Mailing State:	NY
Mailing Zip:	11201
Mailing Zip 4:	Not reported
Mailing Country:	USA
Mailing Phone:	7182434581

NY MANIFEST:

Document ID:	Not reported
Manifest Status:	Not reported
seq:	Not reported
Year:	2016
Trans1 State ID:	NJR986628162
Trans2 State ID:	Not reported
Generator Ship Date:	10/05/2016
Trans1 Recv Date:	10/05/2016
Trans2 Recv Date:	Not reported
TSD Site Recv Date:	10/05/2016
Part A Recv Date:	Not reported
Part B Recv Date:	Not reported
Generator EPA ID:	NYR000042838
Trans1 EPA ID:	Not reported
Trans2 EPA ID:	Not reported
TSDF ID 1:	NJD991291105
TSDF ID 2:	Not reported
Manifest Tracking Number:	009401548FLE
Import Indicator:	N
Export Indicator:	N
Discr Quantity Indicator:	N
Discr Type Indicator:	N
Discr Residue Indicator:	N
Discr Partial Reject Indicator:	N
Discr Full Reject Indicator:	N
Manifest Ref Number:	Not reported
Alt Facility RCRA ID:	Not reported
Alt Facility Sign Date:	Not reported
MGMT Method Type Code:	H110
Waste Code:	Not reported
Waste Code:	Not reported
Waste Code:	Not reported

NYCTA-ATLANTIC AVENUE STATION (L LINE) (Continued) **1001202984**

Waste Code:	Not reported
Waste Code:	Not reported
Waste Code:	Not reported
Quantity:	300
Units:	P - Pounds
Number of Containers:	1
Container Type:	DM - Metal drums, barrels
Handling Method:	T Chemical, physical, or biological treatment.
Specific Gravity:	1
Waste Code:	D008
Waste Code 1_2:	Not reported
Waste Code 1_3:	Not reported
Waste Code 1_4:	Not reported
Waste Code 1_5:	Not reported
Waste Code 1_6:	Not reported

Click this hyperlink while viewing on your computer to access
-1 additional NY MANIFEST: record(s) in the EDR Site Report.

A8 **CON EDISON** **NY MANIFEST** **S116297094**
SSW **NEW YORK AVE & ATLANTIC AVE** **N/A**
< 1/8 **BROOKLYN, NY 11233**
0.023 mi.
121 ft. **Site 8 of 12 in cluster A**

Relative:
Lower

Actual:
63 ft.

NY MANIFEST:

Country:	USA
EPA ID:	NYP004486346
Facility Status:	Not reported
Location Address 1:	NORTH WEST CORNER NEW YORK AVE & ATLANTIC
Code:	BP
Location Address 2:	SB14893
Total Tanks:	Not reported
Location City:	BROOKLYN
Location State:	NY
Location Zip:	11201
Location Zip 4:	Not reported

NY MANIFEST:

EPAID:	NYP004486346
Mailing Name:	CON EDISON
Mailing Contact:	CON EDISON
Mailing Address 1:	4 IRVING ST
Mailing Address 2:	15TH ST
Mailing City:	NEW YORK
Mailing State:	NY
Mailing Zip:	10003
Mailing Zip 4:	Not reported
Mailing Country:	USA
Mailing Phone:	Not reported

NY MANIFEST:

Document ID:	Not reported
Manifest Status:	Not reported
seq:	Not reported
Year:	2014
Trans1 State ID:	NJD003812047

CON EDISON (Continued) **S116297094**

Trans2 State ID:	Not reported
Generator Ship Date:	04/02/2014
Trans1 Recv Date:	04/02/2014
Trans2 Recv Date:	Not reported
TSD Site Recv Date:	04/02/2014
Part A Recv Date:	Not reported
Part B Recv Date:	Not reported
Generator EPA ID:	NYP004486346
Trans1 EPA ID:	Not reported
Trans2 EPA ID:	Not reported
TSDF ID 1:	NJD991291105
TSDF ID 2:	Not reported
Manifest Tracking Number:	002361074GBF
Import Indicator:	N
Export Indicator:	N
Discr Quantity Indicator:	N
Discr Type Indicator:	N
Discr Residue Indicator:	N
Discr Partial Reject Indicator:	N
Discr Full Reject Indicator:	N
Manifest Ref Number:	Not reported
Alt Facility RCRA ID:	Not reported
Alt Facility Sign Date:	Not reported
MGMT Method Type Code:	H110
Waste Code:	Not reported
Waste Code:	Not reported
Waste Code:	Not reported
Waste Code:	Not reported
Waste Code:	Not reported
Waste Code:	Not reported
Quantity:	100
Units:	G - Gallons (liquids only)* (8.3 pounds)
Number of Containers:	1
Container Type:	TT - Cargo tank, tank trucks
Handling Method:	T Chemical, physical, or biological treatment.
Specific Gravity:	1
Waste Code:	D008
Waste Code 1_2:	Not reported
Waste Code 1_3:	Not reported
Waste Code 1_4:	Not reported
Waste Code 1_5:	Not reported
Waste Code 1_6:	Not reported

Click this hyperlink while viewing on your computer to access
-1 additional NY MANIFEST: record(s) in the EDR Site Report.

A9 **CON EDISON SERVICE BOX: 14893** **RCRA NonGen / NLR** **1017771693**
SSW **NEW YORK AVE & ATLANTIC AVE** **NYP004486346**
< 1/8 **BROOKLYN, NY 11233**
0.023 mi.
121 ft. **Site 9 of 12 in cluster A**

Relative: RCRA NonGen / NLR:
Lower
Date form received by agency: 05/02/2014
Actual: Facility name: CON EDISON SERVICE BOX: 14893
63 ft. Facility address: NEW YORK AVE & ATLANTIC AVE
NW COR

CON EDISON SERVICE BOX: 14893 (Continued) **1017771693**

BROOKLYN, NY 11233
EPA ID: NYP004486346
Mailing address: IRVING PL, 15TH FL NE
NEW YORK, NY 10003
Contact: THOMAS TEELING
Contact address: Not reported
Not reported
Contact country: Not reported
Contact telephone: 212-460-3770
Contact email: Not reported
EPA Region: 02
Classification: Non-Generator
Description: Handler: Non-Generators do not presently generate hazardous waste

Handler Activities Summary:
U.S. importer of hazardous waste: No
Mixed waste (haz. and radioactive): No
Recycler of hazardous waste: No
Transporter of hazardous waste: No
Treater, storer or disposer of HW: No
Underground injection activity: No
On-site burner exemption: No
Furnace exemption: No
Used oil fuel burner: No
Used oil processor: No
User oil refiner: No
Used oil fuel marketer to burner: No
Used oil Specification marketer: No
Used oil transfer facility: No
Used oil transporter: No

Historical Generators:
Date form received by agency: 04/02/2014
Site name: CON EDISON
Classification: Small Quantity Generator

Date form received by agency: 04/02/2014
Site name: CON EDISON
Classification: Not a generator, verified

Violation Status: No violations found

A10 **CON EDISON** **RCRA NonGen / NLR** **1018277920**
ESE **90 WILLIAMS ST** **FINDS** **NYP004726642**
< 1/8 **BROOKLYN, NY 11207** **ECHO**
0.024 mi.
129 ft. **Site 10 of 12 in cluster A**

Relative:
Lower

Actual:
64 ft.

RCRA NonGen / NLR:
Date form received by agency: 02/05/2015
Facility name: CON EDISON
Facility address: 90 WILLIAMS ST
BROOKLYN, NY 11207
EPA ID: NYP004726642
Mailing address: IRVING PL, 15TH FL NE
NEW YORK, NY 10003
Contact: THOMAS TEELING
Contact address: Not reported

CON EDISON (Continued) **1018277920**

Not reported
Contact country: Not reported
Contact telephone: 212-460-3770
Contact email: Not reported
EPA Region: 02
Classification: Non-Generator
Description: Handler: Non-Generators do not presently generate hazardous waste

Handler Activities Summary:
U.S. importer of hazardous waste: No
Mixed waste (haz. and radioactive): No
Recycler of hazardous waste: No
Transporter of hazardous waste: No
Treater, storer or disposer of HW: No
Underground injection activity: No
On-site burner exemption: No
Furnace exemption: No
Used oil fuel burner: No
Used oil processor: No
User oil refiner: No
Used oil fuel marketer to burner: No
Used oil Specification marketer: No
Used oil transfer facility: No
Used oil transporter: No

Historical Generators:
Date form received by agency: 02/05/2015
Site name: CON EDISON
Classification: Small Quantity Generator

Violation Status: No violations found

FINDS:

Registry ID: 110067696265

Environmental Interest/Information System
RCRAInfo is a national information system that supports the Resource Conservation and Recovery Act (RCRA) program through the tracking of events and activities related to facilities that generate, transport, and treat, store, or dispose of hazardous waste. RCRAInfo allows RCRA program staff to track the notification, permit, compliance, and corrective action activities required under RCRA.

Click this hyperlink while viewing on your computer to access additional FINDS: detail in the EDR Site Report.

ECHO:
Envid: 1018277920
Registry ID: 110067696265
DFR URL: http://echo.epa.gov/detailed-facility-report?fid=110067696265

A11
NE
< 1/8
0.030 mi.
157 ft.

NYCDEP
30 WILLIAMS PL
BROOKLYN, NY 11201

Site 11 of 12 in cluster A

NY MANIFEST **1009244177**
N/A

Relative:
Higher

Actual:
69 ft.

NY MANIFEST:

Country:	USA
EPA ID:	NYP010000214
Facility Status:	Not reported
Location Address 1:	30 WILLIAMS PL
Code:	BP
Location Address 2:	Not reported
Total Tanks:	Not reported
Location City:	BROOKLYN
Location State:	NY
Location Zip:	11201
Location Zip 4:	Not reported

NY MANIFEST:

EPAID:	NYP010000214
Mailing Name:	NYCDEP
Mailing Contact:	LIONEL MACKENNE
Mailing Address 1:	1 CENTRE ST RM 2444
Mailing Address 2:	Not reported
Mailing City:	NEW YORK
Mailing State:	NY
Mailing Zip:	10007
Mailing Zip 4:	Not reported
Mailing Country:	USA
Mailing Phone:	2126698930

NY MANIFEST:

Document ID:	NJA0978075
Manifest Status:	K
seq:	Not reported
Year:	1990
Trans1 State ID:	NJDEPS568
Trans2 State ID:	Not reported
Generator Ship Date:	11/30/1990
Trans1 Recv Date:	11/30/1990
Trans2 Recv Date:	/ /
TSD Site Recv Date:	11/30/1990
Part A Recv Date:	01/14/1991
Part B Recv Date:	01/03/1991
Generator EPA ID:	NYP010000214
Trans1 EPA ID:	NJD982281016
Trans2 EPA ID:	Not reported
TSDF ID 1:	NJD002200046
TSDF ID 2:	Not reported
Manifest Tracking Number:	Not reported
Import Indicator:	Not reported
Export Indicator:	Not reported
Discr Quantity Indicator:	Not reported
Discr Type Indicator:	Not reported
Discr Residue Indicator:	Not reported
Discr Partial Reject Indicator:	Not reported
Discr Full Reject Indicator:	Not reported
Manifest Ref Number:	Not reported

NYCDEP (Continued) **1009244177**

Alt Facility RCRA ID:	Not reported
Alt Facility Sign Date:	Not reported
MGMT Method Type Code:	Not reported
Waste Code:	D001 - NON-LISTED IGNITABLE WASTES
Waste Code:	Not reported
Waste Code:	Not reported
Waste Code:	Not reported
Waste Code:	Not reported
Waste Code:	Not reported
Quantity:	00040
Units:	G - Gallons (liquids only)* (8.3 pounds)
Number of Containers:	001
Container Type:	DM - Metal drums, barrels
Handling Method:	B Incineration, heat recovery, burning.
Specific Gravity:	100
Waste Code:	D001 - NON-LISTED IGNITABLE WASTES
Waste Code:	Not reported
Waste Code:	Not reported
Waste Code:	Not reported
Waste Code:	Not reported
Quantity:	00100
Units:	G - Gallons (liquids only)* (8.3 pounds)
Number of Containers:	002
Container Type:	DM - Metal drums, barrels
Handling Method:	B Incineration, heat recovery, burning.
Specific Gravity:	100

Click this hyperlink while viewing on your computer to access
-1 additional NY MANIFEST: record(s) in the EDR Site Report.

A12
WNW
< 1/8
0.040 mi.
211 ft.

NYCDOT BRIDGE BIN 2243569 **RCRA NonGen / NLR** **1000912082**
ATLANTIC AVE OVER LIRR **NY0000445619**
BROOKLYN, NY 11233

Site 12 of 12 in cluster A

Relative:
Higher

Actual:
71 ft.

RCRA NonGen / NLR:

Date form received by agency:	01/01/2007
Facility name:	NYCDOT BRIDGE BIN 2243569
Facility address:	ATLANTIC AVE OVER LIRR ATLANTIC AVE BROOKLYN, NY 11233
EPA ID:	NY0000445619
Mailing address:	RECTOR ST - 4TH FLOOR NEW YORK, NY 10006
Contact:	ANTHONY GROSSO
Contact address:	RECTOR ST - 4TH FLOOR NEW YORK, NY 10006
Contact country:	US
Contact telephone:	212-788-1705
Contact email:	Not reported
EPA Region:	02
Classification:	Non-Generator
Description:	Handler: Non-Generators do not presently generate hazardous waste

Owner/Operator Summary:

NYCDOT BRIDGE BIN 2243569 (Continued) **1000912082**

Owner/operator name: NYCDOT BUREAU OF BRIDGE
Owner/operator address: 2 RECTOR ST
NEW YORK, NY 10006
Owner/operator country: US
Owner/operator telephone: 212-788-1705
Owner/operator email: Not reported
Owner/operator fax: Not reported
Owner/operator extension: Not reported
Legal status: Municipal
Owner/Operator Type: Owner
Owner/Op start date: Not reported
Owner/Op end date: Not reported

Owner/operator name: NYCDOT BUREAU OF BRIDGE
Owner/operator address: 2 RECTOR ST
NEW YORK, NY 10006
Owner/operator country: US
Owner/operator telephone: 212-788-1705
Owner/operator email: Not reported
Owner/operator fax: Not reported
Owner/operator extension: Not reported
Legal status: Municipal
Owner/Operator Type: Operator
Owner/Op start date: Not reported
Owner/Op end date: Not reported

Handler Activities Summary:
U.S. importer of hazardous waste: No
Mixed waste (haz. and radioactive): No
Recycler of hazardous waste: No
Transporter of hazardous waste: No
Treater, storer or disposer of HW: No
Underground injection activity: No
On-site burner exemption: No
Furnace exemption: No
Used oil fuel burner: No
Used oil processor: No
User oil refiner: No
Used oil fuel marketer to burner: No
Used oil Specification marketer: No
Used oil transfer facility: No
Used oil transporter: No

Historical Generators:
Date form received by agency: 01/01/2006
Site name: NYCDOT BRIDGE BIN 2243569
Classification: Not a generator, verified

Date form received by agency: 07/11/1994
Site name: NYCDOT BRIDGE BIN 2243569
Classification: Not a generator, verified

. Waste code: D000
. Waste name: Not Defined

. Waste code: D008

NYCDOT BRIDGE BIN 2243569 (Continued) **1000912082**

. Waste name: LEAD

Violation Status: No violations found

B13 **SOIL** **NY Spills** **S117654092**
South **VAN SINDERAN BLVD AND E NEW YORK AVE** **N/A**
< 1/8 **BROOKLYN, NY**
0.048 mi.
253 ft. **Site 1 of 6 in cluster B**

Relative:
Lower

Actual:
59 ft.

SPILLS:

Facility ID:	1411318
Facility Type:	ER
Spill Number:	1411318
DER Facility ID:	459920
Site ID:	505079
DEC Region:	2
Closed Date:	2015-04-21
Spill Cause:	Equipment Failure
Spill Class:	C4
SWIS:	2401
Spill Date:	2015-03-02
Investigator:	TJDEMEO
Referred To:	Not reported
Reported to Dept:	2015-03-02
CID:	Not reported
Water Affected:	Not reported
Spill Source:	Commercial/Industrial
Spill Notifier:	Other
Cleanup Ceased:	Not reported
Cleanup Meets Std:	False
Last Inspection:	Not reported
Recommended Penalty:	False
UST Trust:	False
Remediation Phase:	0
Date Entered In Computer:	2015-03-02
Spill Record Last Update:	2015-04-21
Spiller Name:	Not reported
Spiller Company:	long island railroad
Spiller Address:	Not reported
Spiller Company:	999
Contact Name:	CATHY GREEN
DEC Memo:	"3/2/15 TJD Left message on callers voicemail requesting callback with update. 3/2/15 TJD Teleconference with Cathy Green at LIRR - leak from transformer. Caller states approximately 1 gallon non-pcb oil impacting snow/ice/ballast. AB Oil retained for cleanup - (2) drums of waste were generated during cleanup and are onsite pending receipt of waste characterization and disposal. Report will prepared upon receipt of lab report & waste disposal and sent to DeMeo via e-mail. Awaiting closure documentation in approximately 4 weeks. 4/15/15 TJD All required closure documentation has been received and uploaded to DECDOCS. No further action is required. Spill closed."
Remarks:	"Caller advised a transformer spilled aprx 2 gal of oil onto soil.Clean up is in process."

All Materials:

Site ID:	505079
Operable Unit ID:	1254410
Operable Unit:	01

SOIL (Continued) **S117654092**

Material ID:	2256894
Material Code:	0541A
Material Name:	dielectric fluid
Case No.:	Not reported
Material FA:	Petroleum
Quantity:	2.00
Units:	G
Recovered:	Not reported
Oxygenate:	Not reported

C14 **CON EDISON** **RCRA NonGen / NLR** **1010327678**
North **HERKIMER 60 FEET E OF VAN** **NY MANIFEST** **NYP004148136**
< 1/8 **BROOKLYN, NY 11203**
0.050 mi.
265 ft. **Site 1 of 12 in cluster C**

Relative:
Higher

Actual:
73 ft.

RCRA NonGen / NLR:

Date form received by agency:	04/11/2007
Facility name:	CON EDISON
Facility address:	HERKIMER 60 FEET E OF VAN SINDEREN AVE BROOKLYN, NY 11203
EPA ID:	NYP004148136
Mailing address:	4 IRVING PL, RM 828 NEW YORK, NY 10003
Contact:	MICHAEL DAUGHTREY
Contact address:	4 IRVING PL, RM 828 NEW YORK, NY 10003
Contact country:	US
Contact telephone:	212-580-8383
Contact email:	Not reported
EPA Region:	02
Classification:	Non-Generator
Description:	Handler: Non-Generators do not presently generate hazardous waste

Handler Activities Summary:

U.S. importer of hazardous waste:	No
Mixed waste (haz. and radioactive):	No
Recycler of hazardous waste:	No
Transporter of hazardous waste:	No
Treater, storer or disposer of HW:	No
Underground injection activity:	No
On-site burner exemption:	No
Furnace exemption:	No
Used oil fuel burner:	No
Used oil processor:	No
User oil refiner:	No
Used oil fuel marketer to burner:	No
Used oil Specification marketer:	No
Used oil transfer facility:	No
Used oil transporter:	No

Historical Generators:

Date form received by agency:	04/10/2007
Site name:	CON EDISON
Classification:	Not a generator, verified

CON EDISON (Continued) **1010327678**

Date form received by agency: 04/09/2007
Site name: CON EDISON
Classification: Unverified

Violation Status: No violations found

NY MANIFEST:
Country: USA
EPA ID: NYP004148136
Facility Status: Not reported
Location Address 1: HERKIMER & VAN SINDEREN
Code: BP
Location Address 2: EXCAVATION
Total Tanks: Not reported
Location City: BROOKLYN
Location State: NY
Location Zip: Not reported
Location Zip 4: Not reported

NY MANIFEST:
EPAID: NYP004148136
Mailing Name: CONSOLIDATED EDISON
Mailing Contact: FRANKLYN MURRAY
Mailing Address 1: 4 IRVING PL RM 828
Mailing Address 2: Not reported
Mailing City: NEW YORK
Mailing State: NY
Mailing Zip: 10003
Mailing Zip 4: Not reported
Mailing Country: USA
Mailing Phone: 2124602808

NY MANIFEST:
Document ID: Not reported
Manifest Status: Not reported
seq: Not reported
Year: 2007
Trans1 State ID: NYD006982359
Trans2 State ID: Not reported
Generator Ship Date: 02/13/2007
Trans1 Recv Date: 02/13/2007
Trans2 Recv Date: Not reported
TSD Site Recv Date: 02/22/2007
Part A Recv Date: Not reported
Part B Recv Date: Not reported
Generator EPA ID: NYP004148136
Trans1 EPA ID: Not reported
Trans2 EPA ID: Not reported
TSDF ID 1: NYD077444263
TSDF ID 2: Not reported
Manifest Tracking Number: 001436016FLE
Import Indicator: N
Export Indicator: N
Discr Quantity Indicator: N
Discr Type Indicator: N
Discr Residue Indicator: N
Discr Partial Reject Indicator: N
Discr Full Reject Indicator: N

CON EDISON (Continued) **1010327678**

Manifest Ref Number:	Not reported
Alt Facility RCRA ID:	Not reported
Alt Facility Sign Date:	Not reported
MGMT Method Type Code:	H141
Waste Code:	Not reported
Waste Code:	Not reported
Waste Code:	Not reported
Waste Code:	Not reported
Waste Code:	Not reported
Waste Code:	Not reported
Quantity:	50
Units:	K - Kilograms (2.2 pounds)
Number of Containers:	1
Container Type:	DM - Metal drums, barrels
Handling Method:	L Landfill.
Specific Gravity:	1
Waste Code:	D006
Waste Code 1_2:	D007
Waste Code 1_3:	D008
Waste Code 1_4:	B007
Waste Code 1_5:	Not reported
Waste Code 1_6:	Not reported

Click this hyperlink while viewing on your computer to access
-1 additional NY MANIFEST: record(s) in the EDR Site Report.

C15 **MTA NYCT BUS PARKING LOT** **RCRA NonGen / NLR** **1001818141**
North **VAN SINDEREN AVE & HERKIMER ST** **NY MANIFEST** **NYR000076257**
< 1/8 **BROOKLYN, NY 11233**
0.050 mi.
266 ft. **Site 2 of 12 in cluster C**

Relative:
Higher

Actual:
73 ft.

RCRA NonGen / NLR:

Date form received by agency:	01/01/2007
Facility name:	MTA NYCT BUS PARKING LOT
Facility address:	VAN SINDEREN AVE & HERKIMER ST BROOKLYN, NY 11233
EPA ID:	NYR000076257
Mailing address:	COLUMBUS CIR 25TH FLOOR NEW YORK, NY 10019
Contact:	WILLIAM JEHLE
Contact address:	COLUMBUS CIR 25TH FLOOR NEW YORK, NY 10019
Contact country:	US
Contact telephone:	212-307-6010
Contact email:	Not reported
EPA Region:	02
Classification:	Non-Generator
Description:	Handler: Non-Generators do not presently generate hazardous waste

Owner/Operator Summary:

Owner/operator name:	MTA NEW YORK CITY TRANSIT
Owner/operator address:	10 COLUMBUS CIR 25TH FLOOR NEW YORK, NY 10019
Owner/operator country:	US
Owner/operator telephone:	212-307-6010

MTA NYCT BUS PARKING LOT (Continued) **1001818141**

Owner/operator email: Not reported
Owner/operator fax: Not reported
Owner/operator extension: Not reported
Legal status: Municipal
Owner/Operator Type: Owner
Owner/Op start date: Not reported
Owner/Op end date: Not reported

Owner/operator name: MTA NEW YORK CITY TRANSIT
Owner/operator address: 10 COLUMBUS CIR 25TH FLOOR
NEW YORK, NY 10019
Owner/operator country: US
Owner/operator telephone: 212-307-6010
Owner/operator email: Not reported
Owner/operator fax: Not reported
Owner/operator extension: Not reported
Legal status: Municipal
Owner/Operator Type: Operator
Owner/Op start date: Not reported
Owner/Op end date: Not reported

Handler Activities Summary:
U.S. importer of hazardous waste: No
Mixed waste (haz. and radioactive): No
Recycler of hazardous waste: No
Transporter of hazardous waste: No
Treater, storer or disposer of HW: No
Underground injection activity: No
On-site burner exemption: No
Furnace exemption: No
Used oil fuel burner: No
Used oil processor: No
User oil refiner: No
Used oil fuel marketer to burner: No
Used oil Specification marketer: No
Used oil transfer facility: No
Used oil transporter: No

Historical Generators:
Date form received by agency: 01/01/2006
Site name: MTA NYCT BUS PARKING LOT
Classification: Not a generator, verified

Date form received by agency: 01/01/2001
Site name: NYC TRANSIT AUTHORITY
Classification: Large Quantity Generator

Date form received by agency: 09/02/1999
Site name: MTA NYCT BUS PARKING LOT
Classification: Large Quantity Generator

. Waste code: D000
. Waste name: Not Defined

. Waste code: D008
. Waste name: LEAD

MTA NYCT BUS PARKING LOT (Continued) **1001818141**

Violation Status: No violations found

NY MANIFEST:
Country: USA
EPA ID: NYR000076257
Facility Status: Not reported
Location Address 1: VAN SINDEREN AVE & HERKIMER ST
Code: BP
Location Address 2: Not reported
Total Tanks: Not reported
Location City: BROOKLYN
Location State: NY
Location Zip: 11233
Location Zip 4: Not reported

NY MANIFEST:
EPAID: NYR000076257
Mailing Name: NYCTA
Mailing Contact: N/S
Mailing Address 1: 10 COLUMBUS CIRCLE
Mailing Address 2: Not reported
Mailing City: NEW YORK
Mailing State: NY
Mailing Zip: 10019
Mailing Zip 4: Not reported
Mailing Country: USA
Mailing Phone: 2123075589

NY MANIFEST:
Document ID: NYG1812906
Manifest Status: Not reported
seq: 01
Year: 2000
Trans1 State ID: PP5193NY
Trans2 State ID: Not reported
Generator Ship Date: 10/20/2000
Trans1 Recv Date: 10/20/2000
Trans2 Recv Date: Not reported
TSD Site Recv Date: 10/23/2000
Part A Recv Date: Not reported
Part B Recv Date: Not reported
Generator EPA ID: NYR000076257
Trans1 EPA ID: NYD077444263
Trans2 EPA ID: Not reported
TSDF ID 1: NYD077444263
TSDF ID 2: Not reported
Manifest Tracking Number: Not reported
Import Indicator: Not reported
Export Indicator: Not reported
Discr Quantity Indicator: Not reported
Discr Type Indicator: Not reported
Discr Residue Indicator: Not reported
Discr Partial Reject Indicator: Not reported
Discr Full Reject Indicator: Not reported
Manifest Ref Number: Not reported
Alt Facility RCRA ID: Not reported
Alt Facility Sign Date: Not reported
MGMT Method Type Code: Not reported

MTA NYCT BUS PARKING LOT (Continued) **1001818141**

Waste Code:	D008 - LEAD 5.0 MG/L TCLP
Waste Code:	Not reported
Waste Code:	Not reported
Waste Code:	Not reported
Waste Code:	Not reported
Waste Code:	Not reported
Quantity:	00800
Units:	P - Pounds
Number of Containers:	002
Container Type:	DM - Metal drums, barrels
Handling Method:	T Chemical, physical, or biological treatment.
Specific Gravity:	01.00

Click this hyperlink while viewing on your computer to access
-1 additional NY MANIFEST: record(s) in the EDR Site Report.

C16 **CONSOLIDATED EDISON** **NY MANIFEST** **S119072876**
North **HERKIMER ST & VAN SINDEREN AVE** **N/A**
< 1/8 **BROOKLYN, NY 11203**
0.050 mi.
266 ft. **Site 3 of 12 in cluster C**

Relative:
Higher

Actual:
73 ft.

NY MANIFEST:

Country:	USA
EPA ID:	NYP004148144
Facility Status:	Not reported
Location Address 1:	HERKIMER ST & VAN SINDEREN
Code:	BP
Location Address 2:	EXCAVATION
Total Tanks:	Not reported
Location City:	BROOKLYN
Location State:	NY
Location Zip:	Not reported
Location Zip 4:	Not reported

NY MANIFEST:

EPAID:	NYP004148144
Mailing Name:	CONSOLIDATED EDISON
Mailing Contact:	FRANKLYN MURRAY
Mailing Address 1:	4 IRVING PL RM 828
Mailing Address 2:	Not reported
Mailing City:	NEW YORK
Mailing State:	NY
Mailing Zip:	10003
Mailing Zip 4:	Not reported
Mailing Country:	USA
Mailing Phone:	2124602808

NY MANIFEST:

Document ID:	Not reported
Manifest Status:	Not reported
seq:	Not reported
Year:	2007
Trans1 State ID:	NYD006982359
Trans2 State ID:	Not reported
Generator Ship Date:	02/13/2007
Trans1 Recv Date:	02/13/2007

CONSOLIDATED EDISON (Continued) **S119072876**

Trans2 Recv Date:	Not reported
TSD Site Recv Date:	02/22/2007
Part A Recv Date:	Not reported
Part B Recv Date:	Not reported
Generator EPA ID:	NYP004148144
Trans1 EPA ID:	Not reported
Trans2 EPA ID:	Not reported
TSDF ID 1:	NYD077444263
TSDF ID 2:	Not reported
Manifest Tracking Number:	001436014FLE
Import Indicator:	N
Export Indicator:	N
Discr Quantity Indicator:	N
Discr Type Indicator:	N
Discr Residue Indicator:	N
Discr Partial Reject Indicator:	N
Discr Full Reject Indicator:	N
Manifest Ref Number:	Not reported
Alt Facility RCRA ID:	Not reported
Alt Facility Sign Date:	Not reported
MGMT Method Type Code:	H141
Waste Code:	Not reported
Waste Code:	Not reported
Waste Code:	Not reported
Waste Code:	Not reported
Waste Code:	Not reported
Waste Code:	Not reported
Quantity:	50
Units:	K - Kilograms (2.2 pounds)
Number of Containers:	1
Container Type:	DM - Metal drums, barrels
Handling Method:	L Landfill.
Specific Gravity:	1
Waste Code:	D006
Waste Code 1_2:	D007
Waste Code 1_3:	D008
Waste Code 1_4:	B007
Waste Code 1_5:	Not reported
Waste Code 1_6:	Not reported

Click this hyperlink while viewing on your computer to access
-1 additional NY MANIFEST: record(s) in the EDR Site Report.

C17 **CON EDISON MANHOLE 65390** **RCRA NonGen / NLR** **1010327680**
North **HERKIMER ST & VAN SINDEREN AVE** **NYP004148144**
< 1/8 **BROOKLYN, NY 11203**
0.050 mi.
266 ft. **Site 4 of 12 in cluster C**

Relative: RCRA NonGen / NLR:
Higher

Date form received by agency:	04/11/2007
Facility name:	CON EDISON MANHOLE 65390
Facility address:	HERKIMER ST & VAN SINDEREN AVE 160 FT W OF VAN SINDEREN AVE BROOKLYN, NY 11203
EPA ID:	NYP004148144
Mailing address:	4 IRVING PL, RM 828

Actual:
73 ft.

CON EDISON MANHOLE 65390 (Continued) **1010327680**

NEW YORK, NY 10003
Contact: MICHAEL DAUGHTREY
Contact address: 4 IRVING PL, RM 828
NEW YORK, NY 10003
Contact country: US
Contact telephone: 212-580-8383
Contact email: Not reported
EPA Region: 02
Classification: Non-Generator
Description: Handler: Non-Generators do not presently generate hazardous waste

Handler Activities Summary:
U.S. importer of hazardous waste: No
Mixed waste (haz. and radioactive): No
Recycler of hazardous waste: No
Transporter of hazardous waste: No
Treater, storer or disposer of HW: No
Underground injection activity: No
On-site burner exemption: No
Furnace exemption: No
Used oil fuel burner: No
Used oil processor: No
User oil refiner: No
Used oil fuel marketer to burner: No
Used oil Specification marketer: No
Used oil transfer facility: No
Used oil transporter: No

Historical Generators:
Date form received by agency: 04/10/2007
Site name: CON EDISON
Classification: Not a generator, verified

Date form received by agency: 04/09/2007
Site name: CON EDISON
Classification: Unverified

Violation Status: No violations found

C18 **CONSOLIDATED EDISON** **NY MANIFEST** **S110046396**
North **HERKIMER ST & VAN SINDEREN AVE - MH 65390** **N/A**
< 1/8 **BROOKLYN, NY 11201**
0.051 mi.
271 ft. **Site 5 of 12 in cluster C**

Relative:
Higher

Actual:
73 ft.

NY MANIFEST:
Country: USA
EPA ID: NYP004184594
Facility Status: Not reported
Location Address 1: HERKIMER ST & VAN SINDEREN AVE - MH 65390
Code: BP
Location Address 2: Not reported
Total Tanks: Not reported
Location City: BROOKLYN
Location State: NY
Location Zip: 11201
Location Zip 4: Not reported

CONSOLIDATED EDISON (Continued) **S110046396**

NY MANIFEST:

EPAID:	NYP004184594
Mailing Name:	CONSOLIDATED EDISON
Mailing Contact:	FRANKLYN MURRAY
Mailing Address 1:	4 IRVING PLACE RM 828
Mailing Address 2:	Not reported
Mailing City:	NEW YORK
Mailing State:	NY
Mailing Zip:	10003
Mailing Zip 4:	Not reported
Mailing Country:	USA
Mailing Phone:	2124602808

NY MANIFEST:

Document ID:	Not reported
Manifest Status:	Not reported
seq:	Not reported
Year:	2009
Trans1 State ID:	NYD006982359
Trans2 State ID:	Not reported
Generator Ship Date:	07/21/2009
Trans1 Recv Date:	07/21/2009
Trans2 Recv Date:	Not reported
TSD Site Recv Date:	07/22/2009
Part A Recv Date:	Not reported
Part B Recv Date:	Not reported
Generator EPA ID:	NYP004184594
Trans1 EPA ID:	Not reported
Trans2 EPA ID:	Not reported
TSDF ID 1:	NYD077444263
TSDF ID 2:	Not reported
Manifest Tracking Number:	001433310FLE
Import Indicator:	N
Export Indicator:	N
Discr Quantity Indicator:	N
Discr Type Indicator:	N
Discr Residue Indicator:	N
Discr Partial Reject Indicator:	N
Discr Full Reject Indicator:	N
Manifest Ref Number:	Not reported
Alt Facility RCRA ID:	Not reported
Alt Facility Sign Date:	Not reported
MGMT Method Type Code:	H141
Waste Code:	Not reported
Waste Code:	Not reported
Waste Code:	Not reported
Waste Code:	Not reported
Waste Code:	Not reported
Waste Code:	Not reported
Quantity:	45.0
Units:	K - Kilograms (2.2 pounds)
Number of Containers:	1.0
Container Type:	DM - Metal drums, barrels
Handling Method:	L Landfill.
Specific Gravity:	1.0
Waste Code:	D008

CONSOLIDATED EDISON (Continued) **S110046396**

Waste Code 1_2:	D007
Waste Code 1_3:	D006
Waste Code 1_4:	B007
Waste Code 1_5:	Not reported
Waste Code 1_6:	Not reported

Click this hyperlink while viewing on your computer to access
-1 additional NY MANIFEST: record(s) in the EDR Site Report.

D19 **NYC TRANSIT PARKING LOT** **NY Spills** **S111063983**
West **HAVENS PLACE AND ATLANTIC AVE** **N/A**
< 1/8 **BROOKLYN, NY**
0.054 mi.
284 ft. **Site 1 of 5 in cluster D**

Relative:
Higher

Actual:
69 ft.

SPILLS:

Facility ID:	1102080
Facility Type:	ER
Spill Number:	1102080
DER Facility ID:	404159
Site ID:	449570
DEC Region:	2
Closed Date:	2011-05-27
Spill Cause:	Equipment Failure
Spill Class:	C4
SWIS:	2401
Spill Date:	2011-05-25
Investigator:	smsanges
Referred To:	Not reported
Reported to Dept:	2011-05-25
CID:	Not reported
Water Affected:	Not reported
Spill Source:	Commercial Vehicle
Spill Notifier:	Responsible Party
Cleanup Ceased:	Not reported
Cleanup Meets Std:	False
Last Inspection:	Not reported
Recommended Penalty:	False
UST Trust:	False
Remediation Phase:	0
Date Entered In Computer:	2011-05-25
Spill Record Last Update:	2011-05-27
Spiller Name:	JENNIFER WOUTINEN
Spiller Company:	NYC TRANSIT
Spiller Address:	HAVENS PLACE AND ATLANTIC AVE
Spiller Company:	999
Contact Name:	JENNIFER WOUTINEN
DEC Memo:	"Hydrualic line on a vehicle failed. Spilled to cement. cleanup complete"
Remarks:	"line broke, loss to pavement, clean up in progress, no resources"

All Materials:

Site ID:	449570
Operable Unit ID:	1199779
Operable Unit:	01
Material ID:	2196180
Material Code:	0010

NYC TRANSIT PARKING LOT (Continued) **S111063983**

Material Name:	hydraulic oil
Case No.:	Not reported
Material FA:	Petroleum
Quantity:	30.00
Units:	G
Recovered:	Not reported
Oxygenate:	Not reported

D20 **CON EDISON** **RCRA NonGen / NLR** **1014397162**
West **ATLANTIC AVE & HAVENS PL** **NJ MANIFEST** **NYP004194809**
< 1/8 **BROOKLYN, NY 11233** **NY MANIFEST**
0.054 mi.
284 ft. **Site 2 of 5 in cluster D**

Relative:
Higher

Actual:
69 ft.

RCRA NonGen / NLR:

Date form received by agency:	06/01/2016
Facility name:	CON EDISON
Facility address:	ATLANTIC AVE & HAVENS PL BROOKLYN, NY 11233
EPA ID:	NYP004194809
Mailing address:	4 IRVING PL, RM 828 NEW YORK, NY 10003
Contact:	CAROLINE ISKANDER
Contact address:	Not reported Not reported
Contact country:	US
Contact telephone:	718-666-4714
Contact email:	Not reported
EPA Region:	02
Classification:	Non-Generator
Description:	Handler: Non-Generators do not presently generate hazardous waste

Handler Activities Summary:

U.S. importer of hazardous waste:	No
Mixed waste (haz. and radioactive):	No
Recycler of hazardous waste:	No
Transporter of hazardous waste:	No
Treater, storer or disposer of HW:	No
Underground injection activity:	No
On-site burner exemption:	No
Furnace exemption:	No
Used oil fuel burner:	No
Used oil processor:	No
User oil refiner:	No
Used oil fuel marketer to burner:	No
Used oil Specification marketer:	No
Used oil transfer facility:	No
Used oil transporter:	No

Historical Generators:

Date form received by agency:	09/18/2009
Site name:	CON EDISON
Classification:	Conditionally Exempt Small Quantity Generator

Violation Status: No violations found

CON EDISON (Continued) **1014397162**

NJ MANIFEST:

EPA Id:	NYP004194809
Mail Address:	4 IRVING PL, RM 828
Mail City/State/Zip:	NEW YORK, NY 10003
Facility Phone:	Not reported
Emergency Phone:	Not reported
Contact:	CAROLINE ISKANDER
Comments:	Not reported
SIC Code:	Not reported
County:	NY047
Municipal:	Not reported
Previous EPA Id:	Not reported
Gen Flag:	Not reported
Trans Flag:	Not reported
TSDF Flag:	Not reported
Name Change:	Not reported
Date Change:	Not reported

Manifest:

Manifest Number:	000894418GBF
EPA ID:	NYP004194809
Date Shipped:	09/21/2009
TSDF EPA ID:	NJD991291105
Transporter EPA ID:	NJD003812047
Transporter 2 EPA ID:	Not reported
Transporter 3 EPA ID:	Not reported
Transporter 4 EPA ID:	Not reported
Transporter 5 EPA ID:	Not reported
Transporter 6 EPA ID:	Not reported
Transporter 7 EPA ID:	Not reported
Transporter 8 EPA ID:	Not reported
Transporter 9 EPA ID:	Not reported
Transporter 10 EPA ID:	Not reported
Date Trans1 Transported Waste:	09/21/2009
Date Trans2 Transported Waste:	Not reported
Date Trans3 Transported Waste:	Not reported
Date Trans4 Transported Waste:	Not reported
Date Trans5 Transported Waste:	Not reported
Date Trans6 Transported Waste:	Not reported
Date Trans7 Transported Waste:	Not reported
Date Trans8 Transported Waste:	Not reported
Date Trans9 Transported Waste:	Not reported
Date Trans10 Transported Waste:	Not reported
Date TSDF Received Waste:	09/21/2009
TSDF EPA Facility Name:	Not reported
QTY Units:	Not reported
Transporter SEQ ID:	Not reported
Transporter-1 Date:	Not reported
Waste SEQ ID:	Not reported
Waste Type Code 2:	Not reported
Waste Type Code 3:	Not reported
Waste Type Code 4:	Not reported
Waste Type Code 5:	Not reported
Waste Type Code 6:	Not reported
Date Accepted:	Not reported
Manifest Discrepancy Type:	Not reported
Data Entry Number:	Not reported

CON EDISON (Continued) **1014397162**

Was Load Rejected: NEW YORK, NY 10003
Reason Load Was Rejected: Not reported

Waste:
Manifest Year: Not reported
Waste Code: D008
Hand Code: H141
Quantity: 200 G

NY MANIFEST:
Country: USA
EPA ID: NYP004194809
Facility Status: Not reported
Location Address 1: ATLANTIC AVE & HAVENS PL - MH 5074
Code: BP
Location Address 2: Not reported
Total Tanks: Not reported
Location City: BROOKLYN
Location State: NY
Location Zip: 11201
Location Zip 4: Not reported

NY MANIFEST:
EPAID: NYP004194809
Mailing Name: CONSOLIDATED EDISON
Mailing Contact: FRANKLYN MURRAY
Mailing Address 1: 4 IRVING PLACE RM 828
Mailing Address 2: Not reported
Mailing City: NEW YORK
Mailing State: NY
Mailing Zip: 10003
Mailing Zip 4: Not reported
Mailing Country: USA
Mailing Phone: 2124602808

NY MANIFEST:
Document ID: Not reported
Manifest Status: Not reported
seq: Not reported
Year: 2009
Trans1 State ID: NJD003812047
Trans2 State ID: Not reported
Generator Ship Date: 09/21/2009
Trans1 Recv Date: 09/21/2009
Trans2 Recv Date: Not reported
TSD Site Recv Date: 09/21/2009
Part A Recv Date: Not reported
Part B Recv Date: Not reported
Generator EPA ID: NYP004194809
Trans1 EPA ID: Not reported
Trans2 EPA ID: Not reported
TSDF ID 1: NJD991291105
TSDF ID 2: Not reported
Manifest Tracking Number: 000894418GBF

CON EDISON (Continued) **1014397162**

Import Indicator:	N
Export Indicator:	N
Discr Quantity Indicator:	N
Discr Type Indicator:	N
Discr Residue Indicator:	N
Discr Partial Reject Indicator:	N
Discr Full Reject Indicator:	N
Manifest Ref Number:	Not reported
Alt Facility RCRA ID:	Not reported
Alt Facility Sign Date:	Not reported
MGMT Method Type Code:	H141
Waste Code:	Not reported
Waste Code:	Not reported
Waste Code:	Not reported
Waste Code:	Not reported
Waste Code:	Not reported
Waste Code:	Not reported
Quantity:	200.0
Units:	G - Gallons (liquids only)* (8.3 pounds)
Number of Containers:	1.0
Container Type:	TT - Cargo tank, tank trucks
Handling Method:	T Chemical, physical, or biological treatment.
Specific Gravity:	1.0
Waste Code:	D008
Waste Code 1_2:	Not reported
Waste Code 1_3:	Not reported
Waste Code 1_4:	Not reported
Waste Code 1_5:	Not reported
Waste Code 1_6:	Not reported

Click this hyperlink while viewing on your computer to access
-1 additional NY MANIFEST: record(s) in the EDR Site Report.

C21 **NYCT HERKIMER STREET YARD** **RCRA NonGen / NLR** **1000270478**
NE **HERKIMER & WILLIAMS ST** **NY MANIFEST** **NYD982183287**
< 1/8 **BROOKLYN, NY 11207**
0.055 mi.
293 ft. **Site 6 of 12 in cluster C**

Relative:
Higher

Actual:
71 ft.

RCRA NonGen / NLR:

Date form received by agency:	01/01/2007
Facility name:	NYCT HERKIMER STREET YARD
Facility address:	HERKIMER & WILLIAMS ST BROOKLYN, NY 11207
EPA ID:	NYD982183287
Mailing address:	JAY ST ROOM 809 BROOKLYN, NY 11201
Contact:	Not reported
Contact address:	JAY ST ROOM 809 BROOKLYN, NY 11201
Contact country:	US
Contact telephone:	Not reported
Contact email:	Not reported
EPA Region:	02
Classification:	Non-Generator
Description:	Handler: Non-Generators do not presently generate hazardous waste

NYCT HERKIMER STREET YARD (Continued) **1000270478**

Owner/Operator Summary:
Owner/operator name: NYC TRANSIT AUTHORITY
Owner/operator address: NOT REQUIRED
NOT REQUIRED, WY 99999
Owner/operator country: US
Owner/operator telephone: 212-555-1212
Owner/operator email: Not reported
Owner/operator fax: Not reported
Owner/operator extension: Not reported
Legal status: Private
Owner/Operator Type: Owner
Owner/Op start date: Not reported
Owner/Op end date: Not reported

Owner/operator name: NYC TRANSIT AUTHORITY
Owner/operator address: NOT REQUIRED
NOT REQUIRED, WY 99999
Owner/operator country: US
Owner/operator telephone: 212-555-1212
Owner/operator email: Not reported
Owner/operator fax: Not reported
Owner/operator extension: Not reported
Legal status: Private
Owner/Operator Type: Operator
Owner/Op start date: Not reported
Owner/Op end date: Not reported

Handler Activities Summary:
U.S. importer of hazardous waste: No
Mixed waste (haz. and radioactive): No
Recycler of hazardous waste: No
Transporter of hazardous waste: No
Treater, storer or disposer of HW: No
Underground injection activity: No
On-site burner exemption: No
Furnace exemption: No
Used oil fuel burner: No
Used oil processor: No
User oil refiner: No
Used oil fuel marketer to burner: No
Used oil Specification marketer: No
Used oil transfer facility: No
Used oil transporter: No

Historical Generators:
Date form received by agency: 01/01/2006
Site name: NYCT HERKIMER STREET YARD
Classification: Not a generator, verified

Date form received by agency: 07/08/1999
Site name: NYCT HERKIMER STREET YARD
Classification: Not a generator, verified

Date form received by agency: 05/12/1987
Site name: NYCT HERKIMER STREET YARD
Classification: Large Quantity Generator

NYCT HERKIMER STREET YARD (Continued) **1000270478**

. Waste code: D000
. Waste name: Not Defined

. Waste code: D001
. Waste name: IGNITABLE HAZARDOUS WASTES ARE THOSE WASTES WHICH HAVE A FLASHPOINT OF LESS THAN 140 DEGREES FAHRENHEIT AS DETERMINED BY A PENSKY-MARTENS CLOSED CUP FLASH POINT TESTER. ANOTHER METHOD OF DETERMINING THE FLASH POINT OF A WASTE IS TO REVIEW THE MATERIAL SAFETY DATA SHEET, WHICH CAN BE OBTAINED FROM THE MANUFACTURER OR DISTRIBUTOR OF THE MATERIAL. LACQUER THINNER IS AN EXAMPLE OF A COMMONLY USED SOLVENT WHICH WOULD BE CONSIDERED AS IGNITABLE HAZARDOUS WASTE.

Violation Status: No violations found

NY MANIFEST:
Country: USA
EPA ID: NYD982183287
Facility Status: Not reported
Location Address 1: HERKIMER & WILLIAM ST
Code: BP
Location Address 2: Not reported
Total Tanks: Not reported
Location City: BROOKLYN
Location State: NY
Location Zip: 11207
Location Zip 4: Not reported

NY MANIFEST:
EPAID: NYD982183287
Mailing Name: NYCTA
Mailing Contact: N/S
Mailing Address 1: 370 JAY ST
Mailing Address 2: Not reported
Mailing City: BROOKLYN
Mailing State: NY
Mailing Zip: 11201
Mailing Zip 4: Not reported
Mailing Country: USA
Mailing Phone: 7188524134

NY MANIFEST:
Document ID: NJA0453469
Manifest Status: C
seq: Not reported
Year: 1989
Trans1 State ID: NJSWAS300
Trans2 State ID: Not reported
Generator Ship Date: 04/14/1989
Trans1 Recv Date: 04/14/1989
Trans2 Recv Date: / /
TSD Site Recv Date: 04/14/1989
Part A Recv Date: 04/21/1989
Part B Recv Date: 04/27/1989
Generator EPA ID: NYD982183287
Trans1 EPA ID: NJD991291105
Trans2 EPA ID: Not reported
TSDF ID 1: NJD991291105
TSDF ID 2: Not reported

NYCT HERKIMER STREET YARD (Continued) **1000270478**

Manifest Tracking Number:	Not reported
Import Indicator:	Not reported
Export Indicator:	Not reported
Discr Quantity Indicator:	Not reported
Discr Type Indicator:	Not reported
Discr Residue Indicator:	Not reported
Discr Partial Reject Indicator:	Not reported
Discr Full Reject Indicator:	Not reported
Manifest Ref Number:	Not reported
Alt Facility RCRA ID:	Not reported
Alt Facility Sign Date:	Not reported
MGMT Method Type Code:	Not reported
Waste Code:	D001 - NON-LISTED IGNITABLE WASTES
Waste Code:	Not reported
Waste Code:	Not reported
Waste Code:	Not reported
Waste Code:	Not reported
Waste Code:	Not reported
Quantity:	00165
Units:	G - Gallons (liquids only)* (8.3 pounds)
Number of Containers:	003
Container Type:	DM - Metal drums, barrels
Handling Method:	T Chemical, physical, or biological treatment.
Specific Gravity:	100

Click this hyperlink while viewing on your computer to access
-1 additional NY MANIFEST: record(s) in the EDR Site Report.

C22
NE
< 1/8
0.056 mi.
294 ft.

NYC TRANSIT CPM ENV-MTA NYT BUS PKG LOT **NY MANIFEST** **S108933828**
WILLIAMS PL & HERKIMER **N/A**
BROOKLYN, NY 11233

Site 7 of 12 in cluster C

Relative:
Higher

Actual:
71 ft.

NY MANIFEST:

Country:	USA
EPA ID:	NYD000076257
Facility Status:	Not reported
Location Address 1:	WILLIAMS PL & HERKIMER
Code:	BP
Location Address 2:	Not reported
Total Tanks:	Not reported
Location City:	BROOKLYN
Location State:	NY
Location Zip:	11233
Location Zip 4:	Not reported

NY MANIFEST:

EPAID:	NYD000076257
Mailing Name:	NYC TRANSIT CPM ENV-MTA NYT BUS PKG LOT
Mailing Contact:	LOU DEFORTE
Mailing Address 1:	2 BROADWAY 2ND FL
Mailing Address 2:	Not reported
Mailing City:	NEW YORK
Mailing State:	NY
Mailing Zip:	10004
Mailing Zip 4:	Not reported

NYC TRANSIT CPM ENV-MTA NYT BUS PKG LOT (Continued) **S108933828**

Mailing Country:	USA
Mailing Phone:	6462523500

NY MANIFEST:

Document ID:	NYG1874394
Manifest Status:	Not reported
seq:	01
Year:	2001
Trans1 State ID:	PP5193NY
Trans2 State ID:	Not reported
Generator Ship Date:	01/17/2001
Trans1 Recv Date:	01/17/2001
Trans2 Recv Date:	Not reported
TSD Site Recv Date:	01/19/2001
Part A Recv Date:	Not reported
Part B Recv Date:	Not reported
Generator EPA ID:	NYD000076257
Trans1 EPA ID:	NYD077444263
Trans2 EPA ID:	Not reported
TSDF ID 1:	NYD077444263
TSDF ID 2:	Not reported
Manifest Tracking Number:	Not reported
Import Indicator:	Not reported
Export Indicator:	Not reported
Discr Quantity Indicator:	Not reported
Discr Type Indicator:	Not reported
Discr Residue Indicator:	Not reported
Discr Partial Reject Indicator:	Not reported
Discr Full Reject Indicator:	Not reported
Manifest Ref Number:	Not reported
Alt Facility RCRA ID:	Not reported
Alt Facility Sign Date:	Not reported
MGMT Method Type Code:	Not reported
Waste Code:	D008 - LEAD 5.0 MG/L TCLP
Waste Code:	Not reported
Waste Code:	Not reported
Waste Code:	Not reported
Waste Code:	Not reported
Waste Code:	Not reported
Quantity:	00300
Units:	P - Pounds
Number of Containers:	001
Container Type:	DM - Metal drums, barrels
Handling Method:	T Chemical, physical, or biological treatment.
Specific Gravity:	01.00

Click this hyperlink while viewing on your computer to access
-1 additional NY MANIFEST: record(s) in the EDR Site Report.

C23 **CON ED - MH 3629** **RCRA NonGen / NLR** **1007205297**
NE **HERKIMER ST & WILLIAM PL** **NY MANIFEST** **NYP000928895**
< 1/8 **BROOKLYN, NY 11233**
0.056 mi.
294 ft. **Site 8 of 12 in cluster C**

Relative:
Higher

Actual:
71 ft.

RCRA NonGen / NLR:

Date form received by agency:	02/28/1998
Facility name:	CON ED - MH 3629
Facility address:	HERKIMER ST & WILLIAM PL BROOKLYN, NY 11233-0000
EPA ID:	NYP000928895
Mailing address:	CONSOLIDATED EDISON INC 4 IRVING PLACE - ROOM 300 NEW YORK, NY 10003-0000
Contact:	ANTHONY DRUMMINGS
Contact address:	CONSOLIDATED EDISON INC NEW YORK, NY 10003-0000
Contact country:	US
Contact telephone:	212-460-3770
Contact email:	Not reported
EPA Region:	02
Classification:	Non-Generator
Description:	Handler: Non-Generators do not presently generate hazardous waste

Handler Activities Summary:

U.S. importer of hazardous waste:	No
Mixed waste (haz. and radioactive):	No
Recycler of hazardous waste:	No
Transporter of hazardous waste:	No
Treater, storer or disposer of HW:	No
Underground injection activity:	No
On-site burner exemption:	No
Furnace exemption:	No
Used oil fuel burner:	No
Used oil processor:	No
User oil refiner:	No
Used oil fuel marketer to burner:	No
Used oil Specification marketer:	No
Used oil transfer facility:	No
Used oil transporter:	No

Historical Generators:

Date form received by agency:	02/27/1998
Site name:	CON ED - MH 3629
Classification:	Not a generator, verified

Date form received by agency:	02/26/1998
Site name:	CON ED - MH 3629
Classification:	Large Quantity Generator

Violation Status: No violations found

NY MANIFEST:

Country:	USA
EPA ID:	NYP000928895
Facility Status:	Not reported
Location Address 1:	MH362-HERKIMER & WILLIAMS PL
Code:	BP

CON ED - MH 3629 (Continued) **1007205297**

Location Address 2:	Not reported
Total Tanks:	Not reported
Location City:	BROOKLYN
Location State:	NY
Location Zip:	Not reported
Location Zip 4:	Not reported

NY MANIFEST:

EPAID:	NYP000928895
Mailing Name:	CONSOLIDATED EDISON
Mailing Contact:	FRANKLIN MURRAY
Mailing Address 1:	4 IRVING PLACE RM 828
Mailing Address 2:	Not reported
Mailing City:	NEW YORK
Mailing State:	NY
Mailing Zip:	10003
Mailing Zip 4:	Not reported
Mailing Country:	USA
Mailing Phone:	2124602808

NY MANIFEST:

Document ID:	CTF0387055
Manifest Status:	C
seq:	Not reported
Year:	1997
Trans1 State ID:	AB299KNJ
Trans2 State ID:	Not reported
Generator Ship Date:	03/19/1997
Trans1 Recv Date:	03/19/1997
Trans2 Recv Date:	/ /
TSD Site Recv Date:	03/24/1997
Part A Recv Date:	03/28/1997
Part B Recv Date:	04/03/1997
Generator EPA ID:	NYP000928895
Trans1 EPA ID:	MAD039322250
Trans2 EPA ID:	Not reported
TSDF ID 1:	CTD000604488
TSDF ID 2:	Not reported
Manifest Tracking Number:	Not reported
Import Indicator:	Not reported
Export Indicator:	Not reported
Discr Quantity Indicator:	Not reported
Discr Type Indicator:	Not reported
Discr Residue Indicator:	Not reported
Discr Partial Reject Indicator:	Not reported
Discr Full Reject Indicator:	Not reported
Manifest Ref Number:	Not reported
Alt Facility RCRA ID:	Not reported
Alt Facility Sign Date:	Not reported
MGMT Method Type Code:	Not reported
Waste Code:	D008 - LEAD 5.0 MG/L TCLP
Waste Code:	Not reported
Waste Code:	Not reported
Waste Code:	Not reported
Waste Code:	Not reported
Waste Code:	Not reported
Quantity:	00002

CON ED - MH 3629 (Continued) **1007205297**

Units:	Y - Cubic yards* (.85 tons)
Number of Containers:	001
Container Type:	DT - Dump trucks
Handling Method:	L Landfill.
Specific Gravity:	100

Click this hyperlink while viewing on your computer to access
-1 additional NY MANIFEST: record(s) in the EDR Site Report.

D24
WSW
< 1/8
0.056 mi.
296 ft.

LOT 23,TAXBLOCK 1437
ATLANTIC AVENUE
BROOKLYN, NY

Site 3 of 5 in cluster D

NY E DESIGNATION **S118704225**
N/A

Relative:
Lower

Actual:
67 ft.

E DESIGNATION:

Tax Lot(s):	23
Tax Block:	1437
Borough Code:	Not reported
E-No:	E-366
Effective Date:	4/20/2016
Satisfaction Date:	Not reported
Ceqr Number:	15DCP102K
Ulurp Number:	160035ZMK, 160050ZRK
Zoning Map No:	17c, 17d
Description:	Air Quality - HVAC fuel limited to natural gas
Lot Remediation Date:	Not reported
Description:	Hazardous Materials* Phase I and Phase II Testing Protocol
Lot Remediation Date:	Not reported
Description:	Window Wall Attenuation & Alternate Ventilation
Lot Remediation Date:	Not reported

E25
NW
< 1/8
0.064 mi.
338 ft.

LOT 23,TAXBLOCK 1574
30 HAVENS PLACE
BROOKLYN, NY 11233

Site 1 of 2 in cluster E

NY E DESIGNATION **S118704226**
N/A

Relative:
Higher

Actual:
73 ft.

E DESIGNATION:

Tax Lot(s):	23
Tax Block:	1574
Borough Code:	BK
E-No:	E-366
Effective Date:	4/20/2016
Satisfaction Date:	Not reported
Ceqr Number:	15DCP102K
Ulurp Number:	160035ZMK, 160050ZRK
Zoning Map No:	17c, 17d
Description:	Air Quality - HVAC fuel limited to natural gas
Lot Remediation Date:	Not reported

LOT 23,TAXBLOCK 1574 (Continued) **S118704226**

Description: Hazardous Materials* Phase I and Phase II Testing Protocol
Lot Remediation Date: Not reported

Description: Window Wall Attenuation & Alternate Ventilation
Lot Remediation Date: Not reported

E26 **NYCTA - 30 HAVENS PLACE** **NY Spills** **1000890325**
NW **30 HAVENS PL** **RCRA NonGen / NLR** **NY0000340430**
< 1/8 **BROOKLYN, NY 11233** **FINDS**
0.064 mi. **ECHO**
338 ft. **Site 2 of 2 in cluster E** **NY MANIFEST**

Relative: Higher
Actual: 73 ft.

SPILLS:

Facility ID:	0106974
Facility Type:	ER
Spill Number:	0106974
DER Facility ID:	234418
Site ID:	289484
DEC Region:	2
Closed Date:	2005-12-19
Spill Cause:	Equipment Failure
Spill Class:	B3
SWIS:	2401
Spill Date:	2001-10-05
Investigator:	DJEATON
Referred To:	Not reported
Reported to Dept:	2001-10-05
CID:	205
Water Affected:	Not reported
Spill Source:	Private Dwelling
Spill Notifier:	Responsible Party
Cleanup Ceased:	Not reported
Cleanup Meets Std:	False
Last Inspection:	Not reported
Recommended Penalty:	False
UST Trust:	False
Remediation Phase:	0
Date Entered In Computer:	2001-10-05
Spill Record Last Update:	2005-12-19
Spiller Name:	MIKE HEMLOCK
Spiller Company:	30 HAVENS PLACE
Spiller Address:	30 HAVENS PLACE
Spiller Company:	001
Contact Name:	CALLER
DEC Memo:	"Prior to Sept, 2004 data translation this spill Lead_DEC Field was TIPPLE 1K, UST, FULL HAS BEEN EXCAVATED FROM SITE. UST WAS FULL OF OLD FUEL (SPENT), WAS VACATED OUT, CLEANED, CUT, AND WILL BE REMOVED FROM SITED TODAY. CALLER THINKS CONTAMINATED SOILS ARE DUE TO LINE LEAKING DURING PAST YEARS OF DELIVERER. SOILS ARE BEING EXCAVATED, NO GW REACHED AND SOILS TO BE SAMPLED VIA 4046 TAGM. PART OF SAMPLES WILL BE TAKEN AND CLOSURE REPORT TO BE SUBMITTED TO TIPPLE FOR REVIEW. SPILLER HAS BEEN HOOKED UP TO NG FOR SOME YEARS?. RS DEC Received a tank closure report dated Nov. 15, 2001, submitted to PBS and transferred to DEC (Tipple) on Dec. 3, 2001. Referenced report is not in files, called Impact Environmental to try to obtain second copy. 12/06/05. (Eaton, Albany) No additional files available, closed spill based on tank closure information indicated above. DE"
Remarks:	"contaminated soil from leaking u/g tank. cleanup started."

NYCTA - 30 HAVENS PLACE (Continued) **1000890325**

All Materials:

Site ID:	289484
Operable Unit ID:	845164
Operable Unit:	01
Material ID:	531813
Material Code:	0001A
Material Name:	#2 fuel oil
Case No.:	Not reported
Material FA:	Petroleum
Quantity:	.00
Units:	G
Recovered:	.00
Oxygenate:	Not reported

RCRA NonGen / NLR:

Date form received by agency:	01/01/2007
Facility name:	NYCTA - 30 HAVENS PLACE
Facility address:	30 HAVENS PL BROOKLYN, NY 11233-3408
EPA ID:	NY0000340430
Mailing address:	JAY ST ROOM 809 BROOKLYN, NY 11201
Contact:	Not reported
Contact address:	JAY ST ROOM 809 BROOKLYN, NY 11201
Contact country:	US
Contact telephone:	Not reported
Contact email:	Not reported
EPA Region:	02
Classification:	Non-Generator
Description:	Handler: Non-Generators do not presently generate hazardous waste

Owner/Operator Summary:

Owner/operator name:	NEW YORK CITY TRANSIT AUTHORITY
Owner/operator address:	370 JAY ST ROOM 809 BROOKLYN, NY 11201
Owner/operator country:	US
Owner/operator telephone:	718-330-4581
Owner/operator email:	Not reported
Owner/operator fax:	Not reported
Owner/operator extension:	Not reported
Legal status:	Municipal
Owner/Operator Type:	Owner
Owner/Op start date:	Not reported
Owner/Op end date:	Not reported

Owner/operator name:	NEW YORK CITY TRANSIT AUTHORITY
Owner/operator address:	370 JAY ST ROOM 809 BROOKLYN, NY 11201
Owner/operator country:	US
Owner/operator telephone:	718-330-4581
Owner/operator email:	Not reported
Owner/operator fax:	Not reported
Owner/operator extension:	Not reported
Legal status:	Municipal

NYCTA - 30 HAVENS PLACE (Continued) **1000890325**

Owner/Operator Type: Operator
Owner/Op start date: Not reported
Owner/Op end date: Not reported

Handler Activities Summary:
U.S. importer of hazardous waste: No
Mixed waste (haz. and radioactive): No
Recycler of hazardous waste: No
Transporter of hazardous waste: No
Treater, storer or disposer of HW: No
Underground injection activity: No
On-site burner exemption: No
Furnace exemption: No
Used oil fuel burner: No
Used oil processor: No
User oil refiner: No
Used oil fuel marketer to burner: No
Used oil Specification marketer: No
Used oil transfer facility: No
Used oil transporter: No

Historical Generators:
Date form received by agency: 01/01/2006
Site name: NYCTA - 30 HAVENS PLACE
Classification: Not a generator, verified

Date form received by agency: 07/08/1999
Site name: NYCTA - 30 HAVENS PLACE
Classification: Not a generator, verified

Date form received by agency: 06/01/1994
Site name: NYCTA - 30 HAVENS PLACE
Classification: Large Quantity Generator

. Waste code: D000
. Waste name: Not Defined

. Waste code: D009
. Waste name: MERCURY

Violation Status: No violations found

FINDS:

Registry ID: 110004315795

Environmental Interest/Information System
RCRAInfo is a national information system that supports the Resource Conservation and Recovery Act (RCRA) program through the tracking of events and activities related to facilities that generate, transport, and treat, store, or dispose of hazardous waste. RCRAInfo allows RCRA program staff to track the notification, permit, compliance, and corrective action activities required under RCRA.

Click this hyperlink while viewing on your computer to access additional FINDS: detail in the EDR Site Report.

NYCTA - 30 HAVENS PLACE (Continued) **1000890325**

ECHO:

Envid:	1000890325
Registry ID:	110004315795
DFR URL:	http://echo.epa.gov/detailed-facility-report?fid=110004315795

NY MANIFEST:

Country:	USA
EPA ID:	NY0000340430
Facility Status:	Not reported
Location Address 1:	30 HAVENS PL
Code:	BP
Location Address 2:	Not reported
Total Tanks:	Not reported
Location City:	BROOKLYN
Location State:	NY
Location Zip:	11237
Location Zip 4:	Not reported

NY MANIFEST:

EPAID:	NY0000340430
Mailing Name:	NYCTA
Mailing Contact:	OLIVER SHOY
Mailing Address 1:	370 JAY ST RM 809
Mailing Address 2:	Not reported
Mailing City:	BROOKLYN
Mailing State:	NY
Mailing Zip:	11201
Mailing Zip 4:	Not reported
Mailing Country:	USA
Mailing Phone:	7183304581

NY MANIFEST:

Document ID:	NJA1967995
Manifest Status:	C
seq:	Not reported
Year:	1994
Trans1 State ID:	S5811
Trans2 State ID:	Not reported
Generator Ship Date:	09/20/1994
Trans1 Recv Date:	09/20/1994
Trans2 Recv Date:	/ /
TSD Site Recv Date:	09/20/1994
Part A Recv Date:	/ /
Part B Recv Date:	10/05/1994
Generator EPA ID:	NY0000340430
Trans1 EPA ID:	NJD982281016
Trans2 EPA ID:	Not reported
TSDF ID 1:	NJD002200046
TSDF ID 2:	Not reported
Manifest Tracking Number:	Not reported
Import Indicator:	Not reported
Export Indicator:	Not reported
Discr Quantity Indicator:	Not reported
Discr Type Indicator:	Not reported
Discr Residue Indicator:	Not reported
Discr Partial Reject Indicator:	Not reported

NYCTA - 30 HAVENS PLACE (Continued) **1000890325**

Discr Full Reject Indicator:	Not reported
Manifest Ref Number:	Not reported
Alt Facility RCRA ID:	Not reported
Alt Facility Sign Date:	Not reported
MGMT Method Type Code:	Not reported
Waste Code:	D008 - LEAD 5.0 MG/L TCLP
Waste Code:	Not reported
Waste Code:	Not reported
Waste Code:	Not reported
Waste Code:	Not reported
Waste Code:	Not reported
Quantity:	16000
Units:	P - Pounds
Number of Containers:	032
Container Type:	DM - Metal drums, barrels
Handling Method:	L Landfill.
Specific Gravity:	100

Click this hyperlink while viewing on your computer to access
-1 additional NY MANIFEST: record(s) in the EDR Site Report.

F27 **PEREY TURNSTILES** **NY UST** **U003652029**
SE **2490 ATLANTIC AVENUE** **NY Spills** **N/A**
< 1/8 **BROOKLYN, NY 11207**
0.064 mi.
340 ft. **Site 1 of 2 in cluster F**

Relative: **Lower**
Actual: **62 ft.**

UST:

Id/Status:	2-603884 / Unregulated/Closed
Program Type:	PBS
Region:	STATE
DEC Region:	2
Expiration Date:	N/A
UTM X:	592765.63096
UTM Y:	4503287.49506
Site Type:	Manufacturing (Other than Chemical)/Processing

Affiliation Records:

Site Id:	25781
Affiliation Type:	Facility Owner
Company Name:	PEREY MANUFACTURING COMPANY, INC.
Contact Type:	Not reported
Contact Name:	Not reported
Address1:	45 CHURCH STREET
Address2:	Not reported
City:	STAMFORD
State:	CT
Zip Code:	06906-1710
Country Code:	001
Phone:	(203) 961-8444
EMail:	Not reported
Fax Number:	Not reported
Modified By:	TRANSLAT
Date Last Modified:	2004-03-04

Site Id:	25781
Affiliation Type:	Mail Contact

PEREY TURNSTILES (Continued) **U003652029**

Company Name:	PEREY TURNSTILES
Contact Type:	Not reported
Contact Name:	JOE TARNOWSKI
Address1:	45 CHURCH STREET
Address2:	Not reported
City:	STAMFORD
State:	CT
Zip Code:	06906
Country Code:	001
Phone:	(203) 961-8444
EMail:	Not reported
Fax Number:	Not reported
Modified By:	TRANSLAT
Date Last Modified:	2004-03-04

Site Id:	25781
Affiliation Type:	Facility Operator
Company Name:	PEREY TURNSTILES
Contact Type:	Not reported
Contact Name:	ED HENDRICKSON
Address1:	Not reported
Address2:	Not reported
City:	Not reported
State:	NN
Zip Code:	Not reported
Country Code:	001
Phone:	(718) 498-6320
EMail:	Not reported
Fax Number:	Not reported
Modified By:	TRANSLAT
Date Last Modified:	2004-03-04

Site Id:	25781
Affiliation Type:	Emergency Contact
Company Name:	PEREY MANUFACTURING COMPANY, INC.
Contact Type:	Not reported
Contact Name:	ED HENDRICKSON
Address1:	Not reported
Address2:	Not reported
City:	Not reported
State:	NN
Zip Code:	Not reported
Country Code:	001
Phone:	(203) 961-8444
EMail:	Not reported
Fax Number:	Not reported
Modified By:	TRANSLAT
Date Last Modified:	2004-03-04

Tank Info:

Tank Number:	001
Tank ID:	55858
Tank Status:	Closed - Removed
Material Name:	Closed - Removed
Capacity Gallons:	500
Install Date:	Not reported

PEREY TURNSTILES (Continued) **U003652029**

Date Tank Closed: 12/01/1998
Registered: True
Tank Location: Underground
Tank Type: Steel/carbon steel
Material Code: 0009
Common Name of Substance: Gasoline

Tightness Test Method: NN
Date Test: Not reported
Next Test Date: Not reported
Pipe Model: Not reported
Modified By: TRANSLAT
Last Modified: 04/14/2017

Equipment Records:

B00 - Tank External Protection - None
F00 - Pipe External Protection - None
C02 - Pipe Location - Underground/On-ground
G00 - Tank Secondary Containment - None
A00 - Tank Internal Protection - None
D01 - Pipe Type - Steel/Carbon Steel/Iron
H00 - Tank Leak Detection - None
I00 - Overfill - None

Tank Number: 002
Tank ID: 55859
Tank Status: Closed - Removed
Material Name: Closed - Removed
Capacity Gallons: 1000
Install Date: Not reported
Date Tank Closed: 12/01/1998
Registered: True
Tank Location: Underground
Tank Type: Steel/carbon steel
Material Code: 0001
Common Name of Substance: #2 Fuel Oil (On-Site Consumption)

Tightness Test Method: NN
Date Test: Not reported
Next Test Date: Not reported
Pipe Model: Not reported
Modified By: TRANSLAT
Last Modified: 04/14/2017

Equipment Records:

C02 - Pipe Location - Underground/On-ground
B00 - Tank External Protection - None
F00 - Pipe External Protection - None
A00 - Tank Internal Protection - None
D01 - Pipe Type - Steel/Carbon Steel/Iron
G03 - Tank Secondary Containment - Vault (w/o access)
H00 - Tank Leak Detection - None
I00 - Overfill - None

Tank Number: 003
Tank ID: 55860

PEREY TURNSTILES (Continued) **U003652029**

Tank Status:	Closed - In Place
Material Name:	Closed - In Place
Capacity Gallons:	2000
Install Date:	Not reported
Date Tank Closed:	12/01/1998
Registered:	True
Tank Location:	Underground
Tank Type:	Steel/carbon steel
Material Code:	0001
Common Name of Substance:	#2 Fuel Oil (On-Site Consumption)
Tightness Test Method:	NN
Date Test:	Not reported
Next Test Date:	Not reported
Pipe Model:	Not reported
Modified By:	TRANSLAT
Last Modified:	04/14/2017

Equipment Records:

C02 - Pipe Location - Underground/On-ground
F00 - Pipe External Protection - None
B00 - Tank External Protection - None
G03 - Tank Secondary Containment - Vault (w/o access)
H00 - Tank Leak Detection - None
I00 - Overfill - None
A00 - Tank Internal Protection - None
D01 - Pipe Type - Steel/Carbon Steel/Iron

SPILLS:

Facility ID:	9812107
Facility Type:	ER
Spill Number:	9812107
DER Facility ID:	214707
Site ID:	263377
DEC Region:	2
Closed Date:	1999-05-17
Spill Cause:	Housekeeping
Spill Class:	Not reported
SWIS:	2401
Spill Date:	1998-12-29
Investigator:	SIGONA
Referred To:	Not reported
Reported to Dept:	1998-12-29
CID:	204
Water Affected:	Not reported
Spill Source:	Commercial/Industrial
Spill Notifier:	Local Agency
Cleanup Ceased:	Not reported
Cleanup Meets Std:	False
Last Inspection:	Not reported
Recommended Penalty:	False
UST Trust:	False
Remediation Phase:	0
Date Entered In Computer:	1998-12-29
Spill Record Last Update:	1999-05-17
Spiller Name:	JOE TARNOWSKI
Spiller Company:	PEREY MANUAFACTURING CO.

PEREY TURNSTILES (Continued) **U003652029**

Spiller Address: 45 CHURCH STREET
Spiller Company: 001
Contact Name: ED HENDRICKSON
DEC Memo: ""
Remarks: "CONTAMINATED SOIL - NO PRODUCT OR ODORS"

All Materials:
Site ID: 263377
Operable Unit ID: 1069366
Operable Unit: 01
Material ID: 312390
Material Code: 0009
Material Name: gasoline
Case No.: Not reported
Material FA: Petroleum
Quantity: .00
Units: G
Recovered: .00
Oxygenate: Not reported

D28 **LOT 21,TAXBLOCK 1437** **NY E DESIGNATION** **S118704202**
WSW **2432 ATLANTIC AVENUE** **N/A**
< 1/8 **BROOKLYN, NY**
0.066 mi.
347 ft. **Site 4 of 5 in cluster D**

Relative:
Higher

Actual:
68 ft.

E DESIGNATION:
Tax Lot(s): 21
Tax Block: 1437
Borough Code: Not reported
E-No: E-366
Effective Date: 4/20/2016
Satisfaction Date: Not reported
Ceqr Number: 15DCP102K
Ulurp Number: 160035ZMK, 160050ZRK
Zoning Map No: 17c, 17d

Description: Air Quality - HVAC fuel limited to natural gas
Lot Remediation Date: Not reported

Description: Hazardous Materials* Phase I and Phase II Testing Protocol
Lot Remediation Date: Not reported

Description: Window Wall Attenuation & Alternate Ventilation
Lot Remediation Date: Not reported

29
NE
< 1/8
0.066 mi.
351 ft.

CON EDISON SERVICE BOX: 53166
63 WILLIAMS PL
BROOKLYN, NY 11207

RCRA NonGen / NLR **1016973075**
NY MANIFEST **NYP004468666**

Relative:
Higher

Actual:
72 ft.

RCRA NonGen / NLR:

Date form received by agency:	04/17/2014
Facility name:	CON EDISON SERVICE BOX: 53166
Facility address:	63 WILLIAMS PL BROOKLYN, NY 11207
EPA ID:	NYP004468666
Mailing address:	IRVING PL, 15TH FL NE NEW YORK, NY 10003
Contact:	THOMAS TEELING
Contact address:	Not reported Not reported
Contact country:	Not reported
Contact telephone:	212-460-3770
Contact email:	Not reported
EPA Region:	02
Classification:	Non-Generator
Description:	Handler: Non-Generators do not presently generate hazardous waste

Handler Activities Summary:

U.S. importer of hazardous waste:	No
Mixed waste (haz. and radioactive):	No
Recycler of hazardous waste:	No
Transporter of hazardous waste:	No
Treater, storer or disposer of HW:	No
Underground injection activity:	No
On-site burner exemption:	No
Furnace exemption:	No
Used oil fuel burner:	No
Used oil processor:	No
User oil refiner:	No
Used oil fuel marketer to burner:	No
Used oil Specification marketer:	No
Used oil transfer facility:	No
Used oil transporter:	No

Historical Generators:

Date form received by agency:	03/17/2014
Site name:	CON EDISON SERVICE BOX: 53166
Classification:	Conditionally Exempt Small Quantity Generator
Violation Status:	No violations found

NY MANIFEST:

Country:	USA
EPA ID:	NYP004468666
Facility Status:	Not reported
Location Address 1:	OPP 53 WILLIAMS PL
Code:	BP
Location Address 2:	SB53164
Total Tanks:	Not reported
Location City:	BROOKLYN
Location State:	NY
Location Zip:	11207

CON EDISON SERVICE BOX: 53166 (Continued) **1016973075**

Location Zip 4: Not reported

NY MANIFEST:
EPAID: NYP004468666
Mailing Name: CON EDISON
Mailing Contact: CON EDISON
Mailing Address 1: 4 IRVING ST
Mailing Address 2: 15TH ST
Mailing City: NEW YORK
Mailing State: NY
Mailing Zip: 10003
Mailing Zip 4: Not reported
Mailing Country: USA
Mailing Phone: Not reported

NY MANIFEST:
Document ID: Not reported
Manifest Status: Not reported
seq: Not reported
Year: 2014
Trans1 State ID: NJD003812047
Trans2 State ID: Not reported
Generator Ship Date: 03/17/2014
Trans1 Recv Date: 03/17/2014
Trans2 Recv Date: Not reported
TSD Site Recv Date: 03/17/2014
Part A Recv Date: Not reported
Part B Recv Date: Not reported
Generator EPA ID: NYP004468666
Trans1 EPA ID: Not reported
Trans2 EPA ID: Not reported
TSDF ID 1: NJD991291105
TSDF ID 2: Not reported
Manifest Tracking Number: 002405731GBF
Import Indicator: N
Export Indicator: N
Discr Quantity Indicator: N
Discr Type Indicator: N
Discr Residue Indicator: N
Discr Partial Reject Indicator: N
Discr Full Reject Indicator: N
Manifest Ref Number: Not reported
Alt Facility RCRA ID: Not reported
Alt Facility Sign Date: Not reported
MGMT Method Type Code: H110
Waste Code: Not reported
Waste Code: Not reported
Waste Code: Not reported
Waste Code: Not reported
Waste Code: Not reported
Waste Code: Not reported
Quantity: 60
Units: G - Gallons (liquids only)* (8.3 pounds)
Number of Containers: 1
Container Type: TT - Cargo tank, tank trucks
Handling Method: T Chemical, physical, or biological treatment.
Specific Gravity: 1

CON EDISON SERVICE BOX: 53166 (Continued) **1016973075**

Waste Code:	D008
Waste Code 1_2:	Not reported
Waste Code 1_3:	Not reported
Waste Code 1_4:	Not reported
Waste Code 1_5:	Not reported
Waste Code 1_6:	Not reported

Click this hyperlink while viewing on your computer to access
-1 additional NY MANIFEST: record(s) in the EDR Site Report.

C30 **SPILL NUMBER 0007586** **NY Spills** **S104790043**
NW **1 HAVENS PL** **N/A**
< 1/8 **BROOKLYN, NY**
0.070 mi.
367 ft. **Site 9 of 12 in cluster C**

Relative: **Higher**
Actual: **75 ft.**

SPILLS:

Facility ID:	0007586
Facility Type:	ER
Spill Number:	0007586
DER Facility ID:	214893
Site ID:	263609
DEC Region:	2
Closed Date:	2002-09-10
Spill Cause:	Unknown
Spill Class:	C1
SWIS:	2401
Spill Date:	2000-09-28
Investigator:	MCTIBBE
Referred To:	Not reported
Reported to Dept:	2000-09-28
CID:	312
Water Affected:	Not reported
Spill Source:	Unknown
Spill Notifier:	Affected Persons
Cleanup Ceased:	Not reported
Cleanup Meets Std:	False
Last Inspection:	Not reported
Recommended Penalty:	False
UST Trust:	False
Remediation Phase:	0
Date Entered In Computer:	2000-09-28
Spill Record Last Update:	2002-09-10
Spiller Name:	IRA TURRET
Spiller Company:	CARAVAN TRANSPORTATION
Spiller Address:	141 PILING STR
Spiller Company:	001
Contact Name:	Not reported
DEC Memo:	"Prior to Sept, 2004 data translation this spill Lead_DEC Field was TIBBE LOT WAS A REPAIR SHOP. ACCORDING TO NYCT, LOT CONTAINED APPROX. 20 DRUMS OF WASTE OIL. NYCT WAS SUPPOSED TO START USING THE LOT TODAY TO STORE BUSES, WHEN THEY NOTICED THAT MOST OF THE DRUMS WERE GONE EXCEPT FOR A FEW CRUSHED ONES. THERE APPEARED TO BE STAINING AROUND THE STORM WATER DRAIN ON THE PROERTY. NYCT (SANJIV'S PAGER # 917-651-4670) OBSERVED SERVERAL INCHES OF WASTE OIL IN THE STORM WATER DRAIN. DEP NOTIFIED. DEP REQUESTED THAT I NOTIFY ENCON POLICE. 9/29/00 SITE VISIT. MET WITH SANJIV KURAY (NYCT), CECIL MORRIS

SPILL NUMBER 0007586 (Continued) **S104790043**

(CARAVAN TRANSPORTATION), ALDO VASAPOLLI (CONTRACTOR), MARK TIBBE (DEC). MR. VASAPOLLI INFORMED TIBBE THAT THERE WERE SEVERAL DRUMS ONSITE THAT HIS COMPANY TOOK DURING THE CLEANING OF THE LOT. MOST OF THEM WERE EMPTY AND WERE TAKEN BACK TO HIS YARD. ONE CONTAINED WATER, ONE CONTAINED ANTI-FREEZE, ONE CONTAINED WINDSHIELD WASHER FLUID, ONE CONTAINED A LITTLE WASTE OIL AND TWO CONTAINED WHAT APPEARED TO HYDRALIC OR TRANSMISSION FLUID. NONE OF THE DRUMS WERE FULL. ACCORDING TO MR. VASAPOLLI, ALL BUT THE HYDRALIC FLUID WERE DUMPED IN THE STORM WATER DRAIN ON THE PROPERTY. THE HYDRALIC OIL DRUMS WERE PUNCTURED BY THE BACKHOE WHILE IT WAS CLEANING SOME DEBRIS. THE RESULTING SPILL WAS SWEPT INTO THE SAME DRAIN. TIBBE PLACED A CALL TO IRA TURRET (OWNERS ATTORNEY) AND INFORMED HIM THE THE SPILL AND THE DRAIN WOULD HAVE TO BE CLEANED. HE INFORMED TIBBE THAT HE WAS ALREADY WORKING ON GETTING A CONTRACTOR, BUT HE WOULD LIKE A LETTER DIRECTING THEM WHAT TO DO. THE OWNER OF THE PROPERTY IS LAWRENCE GREEN. As per 10/19/00 letter from Ira Turret, the spill was cleaned by Dola Construction."

Remarks: "PARKING LOT - NYC TRANSIT WAS SUPPOSED TO OCCUPY THIS TODAY, BUT THERE A LOT OF DRUMS ON SITE - SUBJ MAY HAVE DUMPED THE OIL INTO SEWER"

All Materials:

Site ID:	263609
Operable Unit ID:	828340
Operable Unit:	01
Material ID:	545120
Material Code:	0022
Material Name:	waste oil/used oil
Case No.:	Not reported
Material FA:	Petroleum
Quantity:	.00
Units:	G
Recovered:	.00
Oxygenate:	Not reported

B31 **SPILL NUMBER 0007769** **NY Spills** **S104790176**
SW **HAVEL PLACE & ATLANTIC AV** **N/A**
< 1/8 **BROOKLYN, NY**
0.070 mi.
371 ft. **Site 2 of 6 in cluster B**

Relative: **Lower**
Actual: **65 ft.**

SPILLS:

Facility ID:	0007769
Facility Type:	ER
Spill Number:	0007769
DER Facility ID:	124739
Site ID:	146481
DEC Region:	2
Closed Date:	2004-02-17
Spill Cause:	Traffic Accident
Spill Class:	C3
SWIS:	2401
Spill Date:	2000-09-29
Investigator:	SIGONA
Referred To:	Not reported
Reported to Dept:	2000-10-02
CID:	396

SPILL NUMBER 0007769 (Continued) **S104790176**

Water Affected:	Not reported
Spill Source:	Institutional, Educational, Gov., Other
Spill Notifier:	Responsible Party
Cleanup Ceased:	Not reported
Cleanup Meets Std:	False
Last Inspection:	Not reported
Recommended Penalty:	False
UST Trust:	False
Remediation Phase:	0
Date Entered In Computer:	2000-10-02
Spill Record Last Update:	2004-02-17
Spiller Name:	Not reported
Spiller Company:	SAME
Spiller Address:	Not reported
Spiller Company:	999
Contact Name:	ALDO VASAPOLLI
DEC Memo:	""
Remarks:	"barrels of hyd oil were hit by a truck..speedy dry was put down...some did get into dry wells."

All Materials:

Site ID:	146481
Operable Unit ID:	830272
Operable Unit:	01
Material ID:	545295
Material Code:	0010
Material Name:	hydraulic oil
Case No.:	Not reported
Material FA:	Petroleum
Quantity:	.00
Units:	G
Recovered:	.00
Oxygenate:	Not reported

F32 **DRUM RUN** **NY Spills** **S106722295**
ESE **2509 ATLANTIC AVE** **N/A**
< 1/8 **BROOKLYN, NY**
0.072 mi.
378 ft. **Site 2 of 2 in cluster F**

Relative: **Lower**

Actual: **59 ft.**

SPILLS:

Facility ID:	0407976
Facility Type:	ER
Spill Number:	0407976
DER Facility ID:	267780
Site ID:	332572
DEC Region:	2
Closed Date:	2004-11-01
Spill Cause:	Abandoned Drums
Spill Class:	D4
SWIS:	2401
Spill Date:	2004-10-18
Investigator:	TJDEMEO
Referred To:	Not reported
Reported to Dept:	2004-10-18
CID:	73
Water Affected:	Not reported

DRUM RUN (Continued) **S106722295**

Spill Source:	Commercial/Industrial
Spill Notifier:	Fire Department
Cleanup Ceased:	Not reported
Cleanup Meets Std:	False
Last Inspection:	Not reported
Recommended Penalty:	False
UST Trust:	False
Remediation Phase:	0
Date Entered In Computer:	2004-10-19
Spill Record Last Update:	2004-11-01
Spiller Name:	Not reported
Spiller Company:	Not reported
Spiller Address:	2 PETTICOAT LA
Spiller Company:	001
Contact Name:	JOSEPH MCGOVERN
DEC Memo:	"11/1/04 TJD Drum emptied as part of Drum Run on 10/29/04. Spill closed"
Remarks:	"5 DRUMS VARYING SIZE CONTAINING WASTE OIL FOUND ABANDONED. NO LEAK AT THIS TIME. FD IS PACKING THE DRUMS."

All Materials:

Site ID:	332572
Operable Unit ID:	1094804
Operable Unit:	01
Material ID:	574936
Material Code:	0022
Material Name:	waste oil/used oil
Case No.:	Not reported
Material FA:	Petroleum
Quantity:	150.00
Units:	G
Recovered:	.00
Oxygenate:	Not reported

C33 **LOT 16,TAXBLOCK 1554** **NY E DESIGNATION** **S118704114**
NNW **1495 HERKIMER STREET** **N/A**
< 1/8 **BROOKLYN, NY**
0.076 mi.
401 ft. **Site 10 of 12 in cluster C**

Relative:
Higher

Actual:
75 ft.

E DESIGNATION:

Tax Lot(s):	16
Tax Block:	1554
Borough Code:	Not reported
E-No:	E-366
Effective Date:	4/20/2016
Satisfaction Date:	Not reported
Ceqr Number:	15DCP102K
Ulurp Number:	160035ZMK, 160050ZRK
Zoning Map No:	17c, 17d
Description:	Exhaust stack location limitations
Lot Remediation Date:	Not reported
Description:	Air Quality - HVAC fuel limited to natural gas
Lot Remediation Date:	Not reported

LOT 16,TAXBLOCK 1554 (Continued) **S118704114**

Description: Hazardous Materials* Phase I and Phase II Testing Protocol
Lot Remediation Date: Not reported

Description: Window Wall Attenuation & Alternate Ventilation
Lot Remediation Date: Not reported

C34 **WROUGHT ORIGINALS INC** **NY TANKS** **S110772084**
North **38 VAN SINDERIN AVE** **N/A**
< 1/8 **BROOKLYN, NY 11207**
0.077 mi.
409 ft. **Site 11 of 12 in cluster C**

Relative: TANKS:
Higher
Facility Id: 2-608012
Actual: Region: STATE
75 ft. DEC Region: 2
Site Status: Unregulated/Closed
Program Type: PBS
Expiration Date: N/A
UTM X: 592670.61104
UTM Y: 4503460.50048

C35 **SPILL NUMBER 0206144** **NY LTANKS** **S105996747**
North **38 VAN SINDEREN AVE** **N/A**
< 1/8 **BROOKLYN, NY**
0.077 mi.
409 ft. **Site 12 of 12 in cluster C**

Relative: LTANKS:
Higher
Facility ID: 0206144
Actual: Site ID: 160781
75 ft. Closed Date: 2002-10-08
Spill Number: 0206144
Spill Date: 2002-09-13
Spill Cause: Tank Overfill
Spill Source: Commercial/Industrial
Spill Class: C3
Cleanup Ceased: Not reported
SWIS: 2401
Investigator: JBVOUGHT
Referred To: Not reported
Reported to Dept: 2002-09-13
CID: 211
Water Affected: Not reported
Spill Notifier: Responsible Party
Last Inspection: Not reported
Recommended Penalty: False
Meets Standard: False
UST Involvement: False
Remediation Phase: 0
Date Entered In Computer: 2002-09-13
Spill Record Last Update: 2002-10-08
Spiller Name: Not reported
Spiller Company: UNKNOWN
Spiller Address: Not reported
Spiller County: 999

SPILL NUMBER 0206144 (Continued) **S105996747**

Spiller Contact:	DENNIS MADIGAN
Spiller Phone:	(631) 249-3150
Spiller Extention:	Not reported
DEC Region:	2
DER Facility ID:	135751
DEC Memo:	"Prior to Sept, 2004 data translation this spill Lead_DEC Field was VOUGHT 10/8/2002-VOUGHT-Spill reported soil contamination from one (550-gallon) diesel and one (550-gallon) kerosene tank. Second set of endpoint soil samples show no exceedances above TAGM 4046 Required Soil Cleanup Objectives (analyticals sent to DEC), Soil disposal manifest also sent to DEC. Spill closed by Vought. "
Remarks:	"site is abandoned warehouse - after tanks were removed test results show contamination"

All Materials:

Site ID:	160781
Operable Unit ID:	857676
Operable Unit:	01
Material ID:	516755
Material Code:	0008
Material Name:	diesel
Case No.:	Not reported
Material FA:	Petroleum
Quantity:	.00
Units:	G
Recovered:	.00
Oxygenate:	Not reported

D36 **LOT 32,TAXBLOCK 1574** **NY E DESIGNATION** **S118704294**
West **2413 ATLANTIC AVENUE** **N/A**
< 1/8 **BROOKLYN, NY**
0.081 mi.
429 ft. **Site 5 of 5 in cluster D**

Relative:
Higher

Actual:
71 ft.

E DESIGNATION:

Tax Lot(s):	32
Tax Block:	1574
Borough Code:	Not reported
E-No:	E-366
Effective Date:	4/20/2016
Satisfaction Date:	Not reported
Ceqr Number:	15DCP102K
Ulurp Number:	160035ZMK, 160050ZRK
Zoning Map No:	17c, 17d
Description:	Air Quality - HVAC fuel limited to natural gas
Lot Remediation Date:	Not reported
Description:	Hazardous Materials* Phase I and Phase II Testing Protocol
Lot Remediation Date:	Not reported
Description:	Window Wall Attenuation & Alternate Ventilation
Lot Remediation Date:	Not reported

B37 **CON ED V 2312** **RCRA NonGen / NLR** **1007206098**
SSW **1 JUNIS ST** **NY MANIFEST** **NYP004003547**
< 1/8 **BROOKLYN, NY 11201**
0.084 mi.
446 ft. **Site 3 of 6 in cluster B**

Relative:
Lower

Actual:
61 ft.

RCRA NonGen / NLR:
Date form received by agency: 02/28/1998
Facility name: CON ED V 2312
Facility address: 1 JUNIS ST
BROOKLYN, NY 11201-0000
EPA ID: NYP004003547
Mailing address: CON EDISON INC
4 IRVING PL ROOM 300
NEW YORK, NY 10003-0000
Contact: ANTHONY DRUMMINGS
Contact address: CON EDISON INC
NEW YORK, NY 10003-0000
Contact country: US
Contact telephone: 212-460-3770
Contact email: Not reported
EPA Region: 02
Classification: Non-Generator
Description: Handler: Non-Generators do not presently generate hazardous waste

Handler Activities Summary:
U.S. importer of hazardous waste: No
Mixed waste (haz. and radioactive): No
Recycler of hazardous waste: No
Transporter of hazardous waste: No
Treater, storer or disposer of HW: No
Underground injection activity: No
On-site burner exemption: No
Furnace exemption: No
Used oil fuel burner: No
Used oil processor: No
User oil refiner: No
Used oil fuel marketer to burner: No
Used oil Specification marketer: No
Used oil transfer facility: No
Used oil transporter: No

Historical Generators:
Date form received by agency: 02/27/1998
Site name: CON ED V 2312
Classification: Not a generator, verified

Date form received by agency: 02/26/1998
Site name: CON ED V 2312
Classification: Large Quantity Generator

Violation Status: No violations found

NY MANIFEST:
Country: USA
EPA ID: NYP004003547
Facility Status: Not reported
Location Address 1: 1 JUNIS ST
Code: BP

CON ED V 2312 (Continued) **1007206098**

Location Address 2:	Not reported
Total Tanks:	Not reported
Location City:	BROOKLYN
Location State:	NY
Location Zip:	11201
Location Zip 4:	0000

NY MANIFEST:

EPAID:	NYP004003547
Mailing Name:	CON ED V 2312
Mailing Contact:	Not reported
Mailing Address 1:	Not reported
Mailing Address 2:	Not reported
Mailing City:	Not reported
Mailing State:	Not reported
Mailing Zip:	Not reported
Mailing Zip 4:	Not reported
Mailing Country:	Not reported
Mailing Phone:	Not reported

Click this hyperlink while viewing on your computer to access
-1 additional NY MANIFEST: record(s) in the EDR Site Report.

B38 **VAULT** **NY Spills** **S118952400**
SSW **1 JUNIUS ST** **N/A**
< 1/8 **BROOKLYN, NY**
0.084 mi.
446 ft. **Site 4 of 6 in cluster B**

Relative:
Lower

Actual:
61 ft.

SPILLS:

Facility ID:	1606763
Facility Type:	ER
Spill Number:	1606763
DER Facility ID:	135108
Site ID:	533402
DEC Region:	2
Closed Date:	2017-12-08
Spill Cause:	Equipment Failure
Spill Class:	A4
SWIS:	2401
Spill Date:	2016-10-10
Investigator:	RWAUSTIN
Referred To:	Not reported
Reported to Dept:	2016-10-10
CID:	Not reported
Water Affected:	Not reported
Spill Source:	Commercial/Industrial
Spill Notifier:	Other
Cleanup Ceased:	Not reported
Cleanup Meets Std:	False
Last Inspection:	Not reported
Recommended Penalty:	False
UST Trust:	False
Remediation Phase:	0
Date Entered In Computer:	2016-10-10
Spill Record Last Update:	2017-12-08
Spiller Name:	Not reported

VAULT (Continued) **S118952400**

Spiller Company: CON ED
Spiller Address: Not reported
Spiller Company: 999
Contact Name: ERT
DEC Memo: "10/11/16 TJD EMIS Report 251707. Brooklyn underground vault transformer fire-failure; crews pending safe access to inspect and clean area. 12/8/17 - Austin - Transformer fire caused oil/soot to spray approx. 1 gal dielectric fluid onto adjoining sidewalk, street, and building wall - Con Ed contained and cleaned up the spill, and wipe samples came back as <1 ppm PCBs; Affected transformer was removed - See document files for further information - Spill closed - end"
Remarks: "clean up pending outage"

All Materials:
Site ID: 533402
Operable Unit ID: 1282123
Operable Unit: 01
Material ID: 2287454
Material Code: 0020A
Material Name: transformer oil
Case No.: Not reported
Material FA: Petroleum
Quantity: Not reported
Units: G
Recovered: Not reported
Oxygenate: Not reported

B39 **CON EDISON - VAULT V2483** **NY LTANKS** **S105054906**
SSW **1 JUNIUS ST** **NY Spills** **N/A**
< 1/8 **BROOKLYN, NY 11212** **NY MANIFEST**
0.084 mi.
446 ft. **Site 5 of 6 in cluster B**

Relative: **Lower**
Actual: **61 ft.**

LTANKS:
Facility ID: 0101889
Site ID: 159948
Closed Date: 2003-08-14
Spill Number: 0101889
Spill Date: 2001-05-17
Spill Cause: Tank Test Failure
Spill Source: Institutional, Educational, Gov., Other
Spill Class: C4
Cleanup Ceased: Not reported
SWIS: 2401
Investigator: SMSANGES
Referred To: Not reported
Reported to Dept: 2001-05-18
CID: 323
Water Affected: Not reported
Spill Notifier: Tank Tester
Last Inspection: Not reported
Recommended Penalty: False
Meets Standard: False
UST Involvement: False
Remediation Phase: 0
Date Entered In Computer: 2001-05-18

CON EDISON - VAULT V2483 (Continued) **S105054906**

Spill Record Last Update:	2003-08-14
Spiller Name:	SAME
Spiller Company:	FACTORY
Spiller Address:	1 JUNIUS ST
Spiller County:	001
Spiller Contact:	BILL SILVERI
Spiller Phone:	(212) 563-3933
Spiller Extention:	Not reported
DEC Region:	2
DER Facility ID:	135108
DEC Memo:	"Prior to Sept, 2004 data translation this spill Lead_DEC Field was SANGESLAND 8/14/2003 Property owner Paul Verricelli 631-842-9595 submitted a letter and photos showing that the aboveground tank had been removed and there was no contamination left behind. "
Remarks:	"obvious vent pipe leak, minimally."

All TTF:

Facility ID:	0101889
Spill Number:	0101889
Spill Tank Test:	1526308
Site ID:	159948
Tank Number:	1
Tank Size:	5000
Material:	0001
EPA UST:	Not reported
UST:	Not reported
Cause:	Not reported
Source:	Not reported
Test Method:	03
Test Method 2:	Horner EZ Check I or II
Leak Rate:	.00
Gross Fail:	F
Modified By:	Spills
Last Modified Date:	Not reported

All Materials:

Site ID:	159948
Operable Unit ID:	838763
Operable Unit:	01
Material ID:	537584
Material Code:	0001A
Material Name:	#2 fuel oil
Case No.:	Not reported
Material FA:	Petroleum
Quantity:	.00
Units:	G
Recovered:	.00
Oxygenate:	Not reported

SPILLS:

Facility ID:	9610713
Facility Type:	ER
Spill Number:	9610713
DER Facility ID:	135108
Site ID:	159949
DEC Region:	2

CON EDISON - VAULT V2483 (Continued) **S105054906**

Closed Date:	1998-10-19
Spill Cause:	Equipment Failure
Spill Class:	C4
SWIS:	2401
Spill Date:	1996-11-26
Investigator:	JHOCONNE
Referred To:	Not reported
Reported to Dept:	1996-11-27
CID:	351
Water Affected:	Not reported
Spill Source:	Commercial/Industrial
Spill Notifier:	Responsible Party
Cleanup Ceased:	Not reported
Cleanup Meets Std:	False
Last Inspection:	Not reported
Recommended Penalty:	False
UST Trust:	False
Remediation Phase:	0
Date Entered In Computer:	1996-11-27
Spill Record Last Update:	2003-03-17
Spiller Name:	PAT MCHUGH
Spiller Company:	CON ED
Spiller Address:	4 IRVING PLACE
Spiller Company:	001
Contact Name:	PAT MCHUGH
DEC Memo:	"Prior to Sept, 2004 data translation this spill Lead_DEC Field was O'CONNELL "
Remarks:	"a network protector set on fire possibly causing a release - samples are currently being taken"

All Materials:

Site ID:	159949
Operable Unit ID:	1042096
Operable Unit:	01
Material ID:	342925
Material Code:	0026A
Material Name:	asbestos
Case No.:	01332214
Material FA:	Hazardous Material
Quantity:	.00
Units:	G
Recovered:	.00
Oxygenate:	Not reported

NY MANIFEST:

Country:	USA
EPA ID:	NYP004994735
Facility Status:	Not reported
Location Address 1:	1 JUNIUS ST
Code:	BP
Location Address 2:	Not reported
Total Tanks:	Not reported
Location City:	BROOKLYN
Location State:	NY
Location Zip:	11212
Location Zip 4:	Not reported

CON EDISON - VAULT V2483 (Continued) **S105054906**

NY MANIFEST:

EPAID:	NYP004994735
Mailing Name:	CON EDISON - VAULT V2483
Mailing Contact:	CON EDISON
Mailing Address 1:	4 IRVING PL 15TH FL NE
Mailing Address 2:	Not reported
Mailing City:	NEW YORK
Mailing State:	NY
Mailing Zip:	10003
Mailing Zip 4:	Not reported
Mailing Country:	USA
Mailing Phone:	Not reported

Click this hyperlink while viewing on your computer to access
-1 additional NY MANIFEST: record(s) in the EDR Site Report.

B40 **JUNIUS DEVELOPMENT LLC** **NY AST** **A100301202**
SSW **1-25 JUNIUS STREET** **N/A**
< 1/8 **BROOKLYN, NY 11212**
0.084 mi.
446 ft. **Site 6 of 6 in cluster B**

Relative:
Lower

Actual:
61 ft.

AST:

Region:	STATE
DEC Region:	2
Site Status:	Unregulated/Closed
Facility Id:	2-604881
Program Type:	PBS
UTM X:	592605.65067
UTM Y:	4503200.10610
Expiration Date:	N/A
Site Type:	Other

Affiliation Records:

Site Id:	26750
Affiliation Type:	Facility Owner
Company Name:	JUNIUS DEVELOPMENT LLC
Contact Type:	Not reported
Contact Name:	Not reported
Address1:	325 E. 104TH ST.
Address2:	Not reported
City:	NEW YORK
State:	NY
Zip Code:	10029
Country Code:	001
Phone:	(212) 996-6456
EMail:	Not reported
Fax Number:	Not reported
Modified By:	TRANSLAT
Date Last Modified:	2004-03-04

Site Id:	26750
Affiliation Type:	Mail Contact
Company Name:	JUNIUS DEVELOPMENT LLC
Contact Type:	Not reported
Contact Name:	STEVE MARGULIES
Address1:	325 EAST 104TH STREET

JUNIUS DEVELOPMENT LLC (Continued) **A100301202**

Address2:	Not reported
City:	NEW YORK
State:	NY
Zip Code:	10029
Country Code:	001
Phone:	(212) 996-6456
EMail:	Not reported
Fax Number:	Not reported
Modified By:	TRANSLAT
Date Last Modified:	2004-03-04

Site Id:	26750
Affiliation Type:	Facility Operator
Company Name:	JUNIUS DEVELOPMENT LLC
Contact Type:	Not reported
Contact Name:	STEVE MARGULIES
Address1:	Not reported
Address2:	Not reported
City:	Not reported
State:	NN
Zip Code:	Not reported
Country Code:	001
Phone:	(718) 335-9590
EMail:	Not reported
Fax Number:	Not reported
Modified By:	TRANSLAT
Date Last Modified:	2004-03-04

Site Id:	26750
Affiliation Type:	Emergency Contact
Company Name:	JUNIUS DEVELOPMENT LLC
Contact Type:	Not reported
Contact Name:	STEVE MARGULIES
Address1:	Not reported
Address2:	Not reported
City:	Not reported
State:	NN
Zip Code:	Not reported
Country Code:	001
Phone:	(718) 335-9590
EMail:	Not reported
Fax Number:	Not reported
Modified By:	TRANSLAT
Date Last Modified:	2004-03-04

Tank Info:

Tank Number:	001
Tank Id:	59055
Material Code:	0001
Common Name of Substance:	#2 Fuel Oil (On-Site Consumption)

Equipment Records:

C01 - Pipe Location - Aboveground
J01 - Dispenser - Pressurized Dispenser
F00 - Pipe External Protection - None

JUNIUS DEVELOPMENT LLC (Continued) **A100301202**

B99 - Tank External Protection - Other
H00 - Tank Leak Detection - None
I01 - Overfill - Float Vent Valve
A00 - Tank Internal Protection - None
D01 - Pipe Type - Steel/Carbon Steel/Iron
G99 - Tank Secondary Containment - Other

Tank Location:	1
Tank Type:	Steel/Carbon Steel/Iron
Tank Status:	Closed - Removed
Pipe Model:	Not reported
Install Date:	Not reported
Capacity Gallons:	5000
Tightness Test Method:	NN
Date Test:	Not reported
Next Test Date:	Not reported
Date Tank Closed:	08/16/2002
Register:	True
Modified By:	TRANSLAT
Last Modified:	04/14/2017
Material Name:	#2 fuel oil (on-site consumption)

G41 **VENTURE METAL PRODUCTS CORP** **RCRA NonGen / NLR** **1001405076**
ESE **2523 ATLANTIC AVENUE** **ICIS** **NYD053563219**
< 1/8 **BROOKLYN, NY 11207** **US AIRS**
0.089 mi. **FINDS**
469 ft. **Site 1 of 2 in cluster G** **ECHO**
NY MANIFEST

Relative:
Lower

Actual:
63 ft.

RCRA NonGen / NLR:

Date form received by agency:	01/01/2007
Facility name:	VENTURE METAL PRODUCTS CORP
Facility address:	2523 ATLANTIC AVE BROOKLYN, NY 11207
EPA ID:	NYD053563219
Mailing address:	ATLANTIC AVE BROOKLYN, NY 11207
Contact:	Not reported
Contact address:	ATLANTIC AVE BROOKLYN, NY 11207
Contact country:	US
Contact telephone:	Not reported
Contact email:	Not reported
EPA Region:	02
Land type:	Facility is not located on Indian land. Additional information is not known.
Classification:	Non-Generator
Description:	Handler: Non-Generators do not presently generate hazardous waste

Owner/Operator Summary:

Owner/operator name:	VENTURE METAL PRODUCTS
Owner/operator address:	NOT REQUIRED NOT REQUIRED, WY 99999
Owner/operator country:	US
Owner/operator telephone:	212-555-1212
Owner/operator email:	Not reported
Owner/operator fax:	Not reported
Owner/operator extension:	Not reported
Legal status:	County

VENTURE METAL PRODUCTS CORP (Continued) **1001405076**

Owner/Operator Type: Owner
Owner/Op start date: Not reported
Owner/Op end date: Not reported

Owner/operator name: VENTURE METAL PRODUCTS
Owner/operator address: NOT REQUIRED
NOT REQUIRED, WY 99999
Owner/operator country: US
Owner/operator telephone: 212-555-1212
Owner/operator email: Not reported
Owner/operator fax: Not reported
Owner/operator extension: Not reported
Legal status: County
Owner/Operator Type: Operator
Owner/Op start date: Not reported
Owner/Op end date: Not reported

Handler Activities Summary:
U.S. importer of hazardous waste: No
Mixed waste (haz. and radioactive): No
Recycler of hazardous waste: No
Transporter of hazardous waste: No
Treater, storer or disposer of HW: No
Underground injection activity: No
On-site burner exemption: No
Furnace exemption: No
Used oil fuel burner: No
Used oil processor: No
User oil refiner: No
Used oil fuel marketer to burner: No
Used oil Specification marketer: No
Used oil transfer facility: No
Used oil transporter: No

Historical Generators:
Date form received by agency: 01/01/2006
Site name: VENTURE METAL PRODUCTS CORP
Classification: Not a generator, verified

Date form received by agency: 12/17/1998
Site name: VENTURE METAL PRODUCTS CORP
Classification: Not a generator, verified

. Waste code: NONE
. Waste name: None

Date form received by agency: 06/17/1988
Site name: VENTURE METAL PRODUCTS CORP
Classification: Large Quantity Generator

. Waste code: F003
. Waste name: THE FOLLOWING SPENT NON-HALOGENATED SOLVENTS: XYLENE, ACETONE, ETHYL ACETATE, ETHYL BENZENE, ETHYL ETHER, METHYL ISOBUTYL KETONE, N-BUTYL ALCOHOL, CYCLOHEXANONE, AND METHANOL; ALL SPENT SOLVENT MIXTURES/BLENDS CONTAINING, BEFORE USE, ONLY THE ABOVE SPENT NON-HALOGENATED SOLVENTS; AND ALL SPENT SOLVENT MIXTURES/BLENDS

VENTURE METAL PRODUCTS CORP (Continued) **1001405076**

CONTAINING, BEFORE USE, ONE OR MORE OF THE ABOVE NON-HALOGENATED SOLVENTS, AND, A TOTAL OF TEN PERCENT OR MORE (BY VOLUME) OF ONE OR MORE OF THOSE SOLVENTS LISTED IN F001, F002, F004, AND F005, AND STILL BOTTOMS FROM THE RECOVERY OF THESE SPENT SOLVENTS AND SPENT SOLVENT MIXTURES.

Violation Status: No violations found

Evaluation Action Summary:
Evaluation date: 01/20/1999
Evaluation: COMPLIANCE EVALUATION INSPECTION ON-SITE
Area of violation: Not reported
Date achieved compliance: Not reported
Evaluation lead agency: State

ICIS:
Enforcement Action ID: 02-1991-0087
FRS ID: 110001571503
Action Name: VENTURE METALS
Facility Name: VENTURE METAL PRODUCTS INCORPORATED
Facility Address: 2523 ATLANTIC AVENUE
BROOKLYN, NY 11207
Enforcement Action Type: CAA 113 Notice Of Violation
Facility County: KINGS
Program System Acronym: ICIS
Enforcement Action Forum Desc: Administrative - Formal
EA Type Code: 113
Facility SIC Code: 3479
Federal Facility ID: Not reported
Latitude in Decimal Degrees: 40.675706
Longitude in Decimal Degrees: -73.900853
Permit Type Desc: Not reported
Program System Acronym: 13717
Facility NAICS Code: Not reported
Tribal Land Code: Not reported

Enforcement Action ID: 02-000F000360470024300005
FRS ID: 110001571503
Action Name: VENTURE METAL PRODUCTS CORP 360470024300005
Facility Name: VENTURE METAL PRODUCTS CORP
Facility Address: 2523 ATLANTIC AVENUE
BROOKLYN, NY 11207
Enforcement Action Type: Notice of Violation
Facility County: KINGS
Program System Acronym: AIR
Enforcement Action Forum Desc: Administrative - Informal
EA Type Code: NOV
Facility SIC Code: 3951
Federal Facility ID: Not reported
Latitude in Decimal Degrees: 40.675916
Longitude in Decimal Degrees: -73.902588
Permit Type Desc: Not reported
Program System Acronym: NY0000002610500170
Facility NAICS Code: 339941
Tribal Land Code: Not reported

VENTURE METAL PRODUCTS CORP (Continued) **1001405076**

Facility Name: VENTURE METAL PRODUCTS CORP
Address: 2523 ATLANTIC AVENUE
Tribal Indicator: N
Fed Facility: No
NAIC Code: Not reported
SIC Code: 3471

Facility Name: VENTURE METAL PRODUCTS CORP
Address: 2523 ATLANTIC AVENUE
Tribal Indicator: N
Fed Facility: No
NAIC Code: Not reported
SIC Code: 3479

Facility Name: VENTURE METAL PRODUCTS CORP
Address: 2523 ATLANTIC AVENUE
Tribal Indicator: N
Fed Facility: No
NAIC Code: Not reported
SIC Code: 3471

Facility Name: VENTURE METAL PRODUCTS CORP
Address: 2523 ATLANTIC AVENUE
Tribal Indicator: N
Fed Facility: No
NAIC Code: Not reported
SIC Code: 3479

Facility Name: VENTURE METAL PRODUCTS CORP
Address: 2523 ATLANTIC AVENUE
Tribal Indicator: N
Fed Facility: No
NAIC Code: Not reported
SIC Code: 3471

Facility Name: VENTURE METAL PRODUCTS CORP
Address: 2523 ATLANTIC AVENUE
Tribal Indicator: N
Fed Facility: No
NAIC Code: Not reported
SIC Code: 3479

US AIRS MINOR:
Envid: 1001405076
Region Code: 02
Programmatic ID: AIR NY0000002610500170
Facility Registry ID: 110001571503
D and B Number: Not reported
Primary SIC Code: 3951
NAICS Code: 339941
Default Air Classification Code: MIN
Facility Type of Ownership Code: POF
Air CMS Category Code: Not reported
HPV Status: Not reported

US AIRS MINOR:
Region Code: 02

VENTURE METAL PRODUCTS CORP (Continued) **1001405076**

Programmatic ID: AIR NY0000002610500170
Facility Registry ID: 110001571503
Air Operating Status Code: OPR
Default Air Classification Code: MIN
Air Program: State Implementation Plan for National Primary and Secondary Ambient Air Quality Standards
Activity Date: 1987-09-04 00:00:00
Activity Status Date: Not reported
Activity Group: Compliance Monitoring
Activity Type: Inspection/Evaluation
Activity Status: Not reported

Region Code: 02
Programmatic ID: AIR NY0000002610500170
Facility Registry ID: 110001571503
Air Operating Status Code: OPR
Default Air Classification Code: MIN
Air Program: State Implementation Plan for National Primary and Secondary Ambient Air Quality Standards
Activity Date: 1988-04-28 00:00:00
Activity Status Date: Not reported
Activity Group: Compliance Monitoring
Activity Type: Inspection/Evaluation
Activity Status: Not reported

Region Code: 02
Programmatic ID: AIR NY0000002610500170
Facility Registry ID: 110001571503
Air Operating Status Code: OPR
Default Air Classification Code: MIN
Air Program: State Implementation Plan for National Primary and Secondary Ambient Air Quality Standards
Activity Date: 1990-10-09 00:00:00
Activity Status Date: Not reported
Activity Group: Compliance Monitoring
Activity Type: Inspection/Evaluation
Activity Status: Not reported

Region Code: 02
Programmatic ID: AIR NY0000002610500170
Facility Registry ID: 110001571503
Air Operating Status Code: OPR
Default Air Classification Code: MIN
Air Program: State Implementation Plan for National Primary and Secondary Ambient Air Quality Standards
Activity Date: 1991-05-17 00:00:00
Activity Status Date: 1991-05-17 00:00:00
Activity Group: Enforcement Action
Activity Type: Administrative - Informal
Activity Status: Achieved

US AIRS MINOR:
Envid: 1001405076
Region Code: 02
Programmatic ID: AIR NY0000002610500170
Facility Registry ID: 110001571503
D and B Number: Not reported
Primary SIC Code: 3951
NAICS Code: 339941
Default Air Classification Code: MIN

VENTURE METAL PRODUCTS CORP (Continued) **1001405076**

Facility Type of Ownership Code: POF
Air CMS Category Code: Not reported
HPV Status: Not reported

US AIRS MINOR:
Region Code: 02
Programmatic ID: AIR NY0000002610500170
Facility Registry ID: 110001571503
Air Operating Status Code: OPR
Default Air Classification Code: MIN
Air Program: State Implementation Plan for National Primary and Secondary Ambient Air Quality Standards
Activity Date: 1987-09-04 00:00:00
Activity Status Date: Not reported
Activity Group: Compliance Monitoring
Activity Type: Inspection/Evaluation
Activity Status: Not reported

Region Code: 02
Programmatic ID: AIR NY0000002610500170
Facility Registry ID: 110001571503
Air Operating Status Code: OPR
Default Air Classification Code: MIN
Air Program: State Implementation Plan for National Primary and Secondary Ambient Air Quality Standards
Activity Date: 1988-04-28 00:00:00
Activity Status Date: Not reported
Activity Group: Compliance Monitoring
Activity Type: Inspection/Evaluation
Activity Status: Not reported

Region Code: 02
Programmatic ID: AIR NY0000002610500170
Facility Registry ID: 110001571503
Air Operating Status Code: OPR
Default Air Classification Code: MIN
Air Program: State Implementation Plan for National Primary and Secondary Ambient Air Quality Standards
Activity Date: 1990-10-09 00:00:00
Activity Status Date: Not reported
Activity Group: Compliance Monitoring
Activity Type: Inspection/Evaluation
Activity Status: Not reported

Region Code: 02
Programmatic ID: AIR NY0000002610500170
Facility Registry ID: 110001571503
Air Operating Status Code: OPR
Default Air Classification Code: MIN
Air Program: State Implementation Plan for National Primary and Secondary Ambient Air Quality Standards
Activity Date: 1991-05-17 00:00:00
Activity Status Date: 1991-05-17 00:00:00
Activity Group: Enforcement Action
Activity Type: Administrative - Informal
Activity Status: Achieved

FINDS:

Registry ID: 110001571503

VENTURE METAL PRODUCTS CORP (Continued) **1001405076**

Environmental Interest/Information System

AFS (Aerometric Information Retrieval System (AIRS) Facility Subsystem) replaces the former Compliance Data System (CDS), the National Emission Data System (NEDS), and the Storage and Retrieval of Aerometric Data (SAROAD). AIRS is the national repository for information concerning airborne pollution in the United States. AFS is used to track emissions and compliance data from industrial plants. AFS data are utilized by states to prepare State Implementation Plans to comply with regulatory programs and by EPA as an input for the estimation of total national emissions. AFS is undergoing a major redesign to support facility operating permits required under Title V of the Clean Air Act.

RCRAInfo is a national information system that supports the Resource Conservation and Recovery Act (RCRA) program through the tracking of events and activities related to facilities that generate, transport, and treat, store, or dispose of hazardous waste. RCRAInfo allows RCRA program staff to track the notification, permit, compliance, and corrective action activities required under RCRA.

FIS (New York - Facility Information System) is New York's Department of Environmental Conservation (DEC) information system for tracking environmental facility information found across the State.

AIR MINOR

ICIS (Integrated Compliance Information System) is the Integrated Compliance Information System and provides a database that, when complete, will contain integrated Enforcement and Compliance information across most of EPA's programs. The vision for ICIS is to replace EPA's independent databases that contain Enforcement data with a single repository for that information. Currently, ICIS contains all Federal Administrative and Judicial enforcement actions. This information is maintained in ICIS by EPA in the Regional offices and it Headquarters. A future release of ICIS will replace the Permit Compliance System (PCS) which supports the NPDES and will integrate that information with Federal actions already in the system. ICIS also has the capability to track other activities occurring in the Region that support Compliance and Enforcement programs. These include; Incident Tracking, Compliance Assistance, and Compliance Monitoring.

Click this hyperlink while viewing on your computer to access additional FINDS: detail in the EDR Site Report.

ECHO:

Envid:	1001405076
Registry ID:	110001571503
DFR URL:	http://echo.epa.gov/detailed-facility-report?fid=110001571503

NY MANIFEST:

Country:	USA
EPA ID:	NYD053563219
Facility Status:	Not reported
Location Address 1:	2525 ATLANTIC AVE
Code:	BP

VENTURE METAL PRODUCTS CORP (Continued) **1001405076**

Location Address 2:	Not reported
Total Tanks:	Not reported
Location City:	BROOKLYN
Location State:	NY
Location Zip:	11207
Location Zip 4:	Not reported

NY MANIFEST:

EPAID:	NYD053563219
Mailing Name:	VENTURE METAL
Mailing Contact:	VENTURE METAL
Mailing Address 1:	2525 ATLANTIC AVENUE
Mailing Address 2:	Not reported
Mailing City:	BROOKLYN
Mailing State:	NY
Mailing Zip:	11207
Mailing Zip 4:	Not reported
Mailing Country:	USA
Mailing Phone:	7183460596

NY MANIFEST:

Document ID:	SCA1124980
Manifest Status:	Not reported
seq:	01
Year:	1998
Trans1 State ID:	NJDEP5005
Trans2 State ID:	Not reported
Generator Ship Date:	11/24/1998
Trans1 Recv Date:	11/24/1998
Trans2 Recv Date:	Not reported
TSD Site Recv Date:	12/07/1998
Part A Recv Date:	Not reported
Part B Recv Date:	Not reported
Generator EPA ID:	NYD053563219
Trans1 EPA ID:	NJD986607380
Trans2 EPA ID:	Not reported
TSDF ID 1:	SCD036275626
TSDF ID 2:	Not reported
Manifest Tracking Number:	Not reported
Import Indicator:	Not reported
Export Indicator:	Not reported
Discr Quantity Indicator:	Not reported
Discr Type Indicator:	Not reported
Discr Residue Indicator:	Not reported
Discr Partial Reject Indicator:	Not reported
Discr Full Reject Indicator:	Not reported
Manifest Ref Number:	Not reported
Alt Facility RCRA ID:	Not reported
Alt Facility Sign Date:	Not reported
MGMT Method Type Code:	Not reported
Waste Code:	F001 - UNKNOWN
Waste Code:	Not reported
Waste Code:	Not reported
Waste Code:	Not reported
Waste Code:	Not reported
Waste Code:	Not reported
Quantity:	00055

VENTURE METAL PRODUCTS CORP (Continued) **1001405076**

Units:	G - Gallons (liquids only)* (8.3 pounds)
Number of Containers:	001
Container Type:	DM - Metal drums, barrels
Handling Method:	B Incineration, heat recovery, burning.
Specific Gravity:	01.00
Waste Code:	F003 - UNKNOWN
Waste Code:	Not reported
Waste Code:	Not reported
Waste Code:	Not reported
Waste Code:	Not reported
Quantity:	00440
Units:	G - Gallons (liquids only)* (8.3 pounds)
Number of Containers:	008
Container Type:	DM - Metal drums, barrels
Handling Method:	B Incineration, heat recovery, burning.
Specific Gravity:	01.00

Click this hyperlink while viewing on your computer to access
-1 additional NY MANIFEST: record(s) in the EDR Site Report.

H42 **LOT 46,TAXBLOCK 1437** **NY E DESIGNATION** **S118704373**
WSW **2435 PACIFIC STREET** **N/A**
< 1/8 **BROOKLYN, NY 11233**
0.102 mi.
538 ft. **Site 1 of 6 in cluster H**

Relative:
Higher

Actual:
68 ft.

E DESIGNATION:

Tax Lot(s):	46
Tax Block:	1437
Borough Code:	BK
E-No:	E-366
Effective Date:	4/20/2016
Satisfaction Date:	Not reported
Ceqr Number:	15DCP102K
Ulurp Number:	160035ZMK, 160050ZRK
Zoning Map No:	17c, 17d
Description:	Air Quality - HVAC fuel limited to natural gas
Lot Remediation Date:	Not reported
Description:	Hazardous Materials* Phase I and Phase II Testing Protocol
Lot Remediation Date:	Not reported
Description:	Window Wall Attenuation & Alternate Ventilation
Lot Remediation Date:	Not reported

H43 **LINCOLN SERVICE STATION** **EDR Hist Auto** **1020663340**
SW **1727 E NEW YORK AVE** **N/A**
< 1/8 **BROOKLYN, NY 11212**
0.103 mi.
544 ft. **Site 2 of 6 in cluster H**

Relative: EDR Hist Auto
Lower

Actual:
65 ft.

Year:	Name:	Type:
1969	LINCOLN SERVICE STATION	Gasoline Service Stations
1969	LINCOLN SERVICE STATION	Gasoline Service Stations
1970	LINCOLN SERVICE STATION	Gasoline Service Stations
1971	LINCOLN SERVICE STATION	Gasoline Service Stations
1972	LINCOLN SERVICE STATION	Gasoline Service Stations
1973	LINCOLN SERVICE STATION	Gasoline Service Stations
1974	LINCOLN SERVICE STATION	Gasoline Service Stations
1975	LINCOLN SERVICE STATION	Gasoline Service Stations
1983	LINCOLN SERVICE STATION	Gasoline Service Stations
1985	LINCOLN SERVICE STATION	Gasoline Service Stations
1986	LINCOLN SERVICE STATION	Gasoline Service Stations
1987	LINCOLN SERVICE STATION	Gasoline Service Stations
1988	LINCOLN SERVICE STATION	Gasoline Service Stations
1989	LINCOLN SERVICE STATION	Gasoline Service Stations
1990	LINCOLN SERVICE STATION	Gasoline Service Stations
1991	LINCOLN SERVICE STATION	Gasoline Service Stations
1992	LINCOLN SERVICE STATION	Gasoline Service Stations
1993	LINCOLN SERVICE STATION	Gasoline Service Stations
1994	LINCOLN SERVICE STATION	Gasoline Service Stations
1995	LINCOLN SERVICE STATION	Gasoline Service Stations

I44 **FULTON ST AND VAN SINBEREN AVE** **NY Spills** **S109828031**
North **FULTON ST AND VAN SINBEREN AVE** **N/A**
< 1/8 **BROOKLYN, NY**
0.104 mi.
547 ft. **Site 1 of 3 in cluster I**

Relative: SPILLS:
Higher

Actual:
78 ft.

Facility ID:	0904836
Facility Type:	ER
Spill Number:	0904836
DER Facility ID:	366113
Site ID:	417048
DEC Region:	2
Closed Date:	2009-07-28
Spill Cause:	Other
Spill Class:	C4
SWIS:	2401
Spill Date:	2009-07-26
Investigator:	SFRAHMAN
Referred To:	Not reported
Reported to Dept:	2009-07-26
CID:	Not reported
Water Affected:	Not reported
Spill Source:	Commercial Vehicle
Spill Notifier:	Local Agency
Cleanup Ceased:	Not reported
Cleanup Meets Std:	False
Last Inspection:	Not reported
Recommended Penalty:	False
UST Trust:	False

FULTON ST AND VAN SINBEREN AVE (Continued) **S109828031**

Remediation Phase:	0
Date Entered In Computer:	2009-07-26
Spill Record Last Update:	2009-07-28
Spiller Name:	KATHY PERKINS
Spiller Company:	NYC TRANSIT
Spiller Address:	FULTON ST AND VAN SINBEREN AVE
Spiller Company:	999
Contact Name:	KATHY PERKINS
DEC Memo:	"Minor spill on roadway,clean up was done by TA.(sr)"
Remarks:	"5 gallons went into roadway; no sewers involved; clean up was done by road truck 605"

All Materials:

Site ID:	417048
Operable Unit ID:	1173302
Operable Unit:	01
Material ID:	2165201
Material Code:	0021
Material Name:	transmission fluid
Case No.:	Not reported
Material FA:	Petroleum
Quantity:	5.00
Units:	G
Recovered:	Not reported
Oxygenate:	Not reported

I45 **MANHOLE #04264** **NY Spills** **S107787827**
North **FULTON STREET & VAN SINDEREN AVE** **N/A**
< 1/8 **BROOKLYN, NY**
0.104 mi.
547 ft. **Site 2 of 3 in cluster I**

Relative: Higher
Actual: 78 ft.

SPILLS:

Facility ID:	0601203
Facility Type:	ER
Spill Number:	0601203
DER Facility ID:	313566
Site ID:	363385
DEC Region:	2
Closed Date:	2006-06-14
Spill Cause:	Equipment Failure
Spill Class:	C4
SWIS:	2401
Spill Date:	2006-05-02
Investigator:	GDBREEN
Referred To:	Not reported
Reported to Dept:	2006-05-02
CID:	444
Water Affected:	Not reported
Spill Source:	Institutional, Educational, Gov., Other
Spill Notifier:	Responsible Party
Cleanup Ceased:	Not reported
Cleanup Meets Std:	False
Last Inspection:	Not reported
Recommended Penalty:	False
UST Trust:	False
Remediation Phase:	0

MANHOLE #04264 (Continued) **S107787827**

Date Entered In Computer:	2006-05-02
Spill Record Last Update:	2006-07-17
Spiller Name:	ERT DESK
Spiller Company:	CON EDISON MH #04264
Spiller Address:	FULTON STREET/VAN SINDERE
Spiller Company:	999
Contact Name:	ERT DESK'
DEC Memo:	"06/14/06 - See e-docs for Con Ed report detailing cleanup and closure. 164045. 5/2/06 10:25 HRS. V. BAUCCIO #85835 UG REPORTS WHILE ON ROUTINE WORK IN MH04264 (ACCT 14893) FOUND APPROX 1 PT. DIELECTRIC OIL ON 2 GALS OF WATER. NO FIRE/ SMOKE/ INJURIES INVOLVED. NO SEWERS/ WATERWAYS/PVT PROPERTY AFFECTED.NO VISUAL WATER MOVEMENT. PRESENCE OF SUMPS/DRAINS NOT VERIFIED AT THIS TIME. SPILL IS CONTAINED TO THE STRUCTURE & THE SOURCE APPEARS TO COME FROM A LEAKING 3c STRAIGHT JT. MS. BAUCCIO & HER SUPV. REMOVED SOME ARC PROOFING AND SAW THE LEAK. FDR # TO FOLLOW. D-FAULT TAG # 06573 PLACED. ENV. STOP TAG # 48003 PLACED & SAMPLE TAKEN FOR PCB ON CHAIN OF CUSTODY #EE-08285 MARKED E-PRIORITY. CLEANUP PENDING DFAULT REPAIR & TEST RESULTS. CIG TO BE NOTIFIED. J. MASON 5/2/06 11:20 HRS AS PER CCR SHIFT MGR D-FAULT 06573 IS ON DEAD FDR 10225. J. MASON UPDATE 5/2/06 17:05 HRS CHEM LAB RESULTS RETURNED 2PPM LSN 06-04779-001 MATRIX: OIL GRAB LOCATION: S/S FULTON ST 144' E/O VAN SINDEREN AVE, STRUCTURE: MANHOLE 04264. J. MASON"
Remarks:	"1 pint on 2 gallons of water: no top 5 questions: coned # 164045"

All Materials:

Site ID:	363385
Operable Unit ID:	1121440
Operable Unit:	01
Material ID:	2110937
Material Code:	0541A
Material Name:	dielectric fluid
Case No.:	Not reported
Material FA:	Petroleum
Quantity:	.00
Units:	G
Recovered:	.00
Oxygenate:	Not reported

I46 **VANSINDREN AVE** **NY Spills** **S108956156**
North **AT FULTON STREET** **N/A**
< 1/8 **BROOKLYN, NY**
0.104 mi.
547 ft. **Site 3 of 3 in cluster I**

Relative:
Higher

Actual:
78 ft.

SPILLS:

Facility ID:	0708240
Facility Type:	ER
Spill Number:	0708240
DER Facility ID:	338649
Site ID:	389092
DEC Region:	2
Closed Date:	2007-10-29
Spill Cause:	Equipment Failure
Spill Class:	C4
SWIS:	2401
Spill Date:	2007-10-27

VANSINDREN AVE (Continued) **S108956156**

Investigator:	smsanges
Referred To:	Not reported
Reported to Dept:	2007-10-27
CID:	71
Water Affected:	Not reported
Spill Source:	Passenger Vehicle
Spill Notifier:	Responsible Party
Cleanup Ceased:	Not reported
Cleanup Meets Std:	False
Last Inspection:	Not reported
Recommended Penalty:	Not reported
UST Trust:	Not reported
Remediation Phase:	0
Date Entered In Computer:	2007-10-27
Spill Record Last Update:	2007-10-29
Spiller Name:	Not reported
Spiller Company:	NYC TRANSIT
Spiller Address:	Not reported
Spiller Company:	999
Contact Name:	BOBBY ISAAC
DEC Memo:	"minor spill - cleanup complete"
Remarks:	"LEAK IN TRANSMISSION ONTO STREET. CLEAN UP COMPLETE."

All Materials:

Site ID:	389092
Operable Unit ID:	1146243
Operable Unit:	01
Material ID:	2136608
Material Code:	0021
Material Name:	transmission fluid
Case No.:	Not reported
Material FA:	Petroleum
Quantity:	2.00
Units:	G
Recovered:	.00
Oxygenate:	Not reported

H47 **FLYING SERVICE BOX COVER** **NY Spills** **S107657546**
WSW **2402 ATLANTIC AVE** **N/A**
< 1/8 **BROOKLYN, NY**
0.107 mi.
564 ft. **Site 3 of 6 in cluster H**

Relative:
Higher

Actual:
71 ft.

SPILLS:

Facility ID:	0514130
Facility Type:	ER
Spill Number:	0514130
DER Facility ID:	310961
Site ID:	360778
DEC Region:	2
Closed Date:	2006-03-10
Spill Cause:	Equipment Failure
Spill Class:	C4
SWIS:	2401
Spill Date:	2006-03-09
Investigator:	rmpiper
Referred To:	Not reported

FLYING SERVICE BOX COVER (Continued) **S107657546**

Reported to Dept:	2006-03-09
CID:	41
Water Affected:	Not reported
Spill Source:	Commercial Vehicle
Spill Notifier:	Fire Department
Cleanup Ceased:	Not reported
Cleanup Meets Std:	True
Last Inspection:	Not reported
Recommended Penalty:	Not reported
UST Trust:	Not reported
Remediation Phase:	0
Date Entered In Computer:	2006-03-10
Spill Record Last Update:	2006-03-10
Spiller Name:	Not reported
Spiller Company:	FARRELL TRUCKING
Spiller Address:	Not reported
Spiller Company:	001
Contact Name:	SAME AS ABOVE
DEC Memo:	"3/9/06- DEC Piper placed call into FDNY. They forwarded me to on site responder. Left message requesting call back. DEC Piper contacted DEP. As per them a truck traveling over a recessed manhole, popped up the manhole and ruptured the saddle tank. Spill to roadway. FDNY pumped catch basin, approx 80 gal. and speedy dried roadway. DEC Piper spoke w/ DEP Celeste on site. No DEC response needed. Under control. Closed."
Remarks:	"SUNKEN MANHOLE COVER POPPED UP AND RUPTURED TANK - UNKNOWN QTY WENT INTO STORM DRAIN"

All Materials:

Site ID:	360778
Operable Unit ID:	1117897
Operable Unit:	01
Material ID:	2108403
Material Code:	0008
Material Name:	diesel
Case No.:	Not reported
Material FA:	Petroleum
Quantity:	200.00
Units:	G
Recovered:	.00
Oxygenate:	Not reported

Facility ID:	0514131
Facility Type:	ER
Spill Number:	0514131
DER Facility ID:	310961
Site ID:	360779
DEC Region:	2
Closed Date:	2009-09-10
Spill Cause:	Equipment Failure
Spill Class:	C4
SWIS:	2401
Spill Date:	2006-03-09
Investigator:	JMKRIMGO
Referred To:	Not reported
Reported to Dept:	2006-03-09
CID:	73

FLYING SERVICE BOX COVER (Continued) **S107657546**

Water Affected:	Not reported
Spill Source:	Commercial/Industrial
Spill Notifier:	Responsible Party
Cleanup Ceased:	Not reported
Cleanup Meets Std:	False
Last Inspection:	Not reported
Recommended Penalty:	False
UST Trust:	False
Remediation Phase:	0
Date Entered In Computer:	2006-03-10
Spill Record Last Update:	2009-09-10
Spiller Name:	Not reported
Spiller Company:	CON ED
Spiller Address:	4 IRVING PLACE
Spiller Company:	001
Contact Name:	ERT DESK'
DEC Memo:	"09/10/09 - See eDocs for Con Ed report detailing cleanup and closure. 163273. 3/9/06 2220HRS O.S TINO FERNADEZ #56150 ENVIR OPPS REPORTS ARRIVED ON LOCATION 2402 ATLANTIC AVE AND FOUND THAT A SERVICE BOX COVER F/O 2402 ATLANTIC AVE HIT A TRACTER TRAILER FUEL TANK CAUSING IT TO SPILL APPPROX 100 GALLONS OF DIESEL FUEL ONTO AN AREA OF 400' BY 30' OF ASPHALT .ALSO FOUND APPROX 5-GALLONS OF DIESEL FUEL THAT ENTERED A SB W/O 2402 ATLANTIC AVE.REPORTS 3-CATCH BASINS ALONG THE CURB ALSO AFFECTED WITH FUEL AND 3- PRIVATE VEHICLES THAT WERE PARKED ON LOCATION HAD FUEL ON TIRES . .NYPD ON LOCATION CORDIN AREA OFF STREET .DEPT OF SANITATION ON LOCATION AND PLACED SAND DOWN ON STREET.TINO REPORTS DEP CELEST OKOLI ON LOCATION .ENVIR EH&S RON CONSENTINO WAS NOTIFIED.CIG P MCGUIRE NOTIFIED AT 2240HRS .MORE INFO TO FOLLOW.G DONATONE 3/9/06 UPDATE T.FERNANDEZ REPORTS AREA AFFECTED AT THIS TIME IS 400' BY 15' AND ALSO 2-CATCH BASIN WERE AFFECTED.PLATE # TO TRACTOR -TRAILER IS (253228. INDIANA) THE OWNER OF TRUCK IS (RYAN FARRELL) FERRELL TRUCKING.DRIVER OF TRUCK IS ELVIN MASON.DRIVER WAS TAKEN TO UNKNOWN HOSIPTAL. G DONATONE "
Remarks:	"EXPLOSION IN A MANHOLE CAUSE COVER TO FLY AND HIT A PARKED VEHICLE WHICH RESULTED IN FUEL LEAK COVERING AN AREA OF 400'X30' AREA. SOME MAY HAVE REACHED A CATCH BASIN (PER DEP). On 3/9/06 at 2340pm Petty Officer 2nd Class of the US Coast Guard called inquiring about this report and asked to have the DEC Rep contact him at 917-439-5919 or 203-577-8898. DEC Rep Ryan Piper advised. 163273."

All Materials:

Site ID:	360779
Operable Unit ID:	1117898
Operable Unit:	01
Material ID:	2108404
Material Code:	0008
Material Name:	diesel
Case No.:	Not reported
Material FA:	Petroleum
Quantity:	Not reported
Units:	G
Recovered:	.00
Oxygenate:	Not reported

H48 **2402 ATLANTIC HOLDINGS LLC** **NY AST** **A100300849**
WSW **2402 ATLANTIC AVENUE** **N/A**
< 1/8 **BROOKLYN, NY 10038**
0.107 mi.
564 ft. **Site 4 of 6 in cluster H**

Relative:
Higher

Actual:
71 ft.

AST:

Region:	STATE
DEC Region:	2
Site Status:	Unregulated/Closed
Facility Id:	2-608095
Program Type:	PBS
UTM X:	592492.28127
UTM Y:	4503353.46483
Expiration Date:	N/A
Site Type:	Manufacturing (Other than Chemical)/Processing

Affiliation Records:

Site Id:	29947
Affiliation Type:	Facility Owner
Company Name:	2402 ATLANTIC HOLDINGS LLC
Contact Type:	Not reported
Contact Name:	Not reported
Address1:	49 WEST 44TH STREET
Address2:	Not reported
City:	NEW YORK
State:	NY
Zip Code:	10038
Country Code:	001
Phone:	(212) 453-4005
EMail:	Not reported
Fax Number:	Not reported
Modified By:	TRANSLAT
Date Last Modified:	2004-03-04

Site Id:	29947
Affiliation Type:	Mail Contact
Company Name:	2402 ATLANTIC HOLDINGS LLC
Contact Type:	Not reported
Contact Name:	Not reported
Address1:	49 WEST 44TH STREET
Address2:	Not reported
City:	NEW YORK
State:	NY
Zip Code:	10038
Country Code:	001
Phone:	(212) 453-4005
EMail:	Not reported
Fax Number:	Not reported
Modified By:	TRANSLAT
Date Last Modified:	2004-03-04

Site Id:	29947
Affiliation Type:	Facility Operator
Company Name:	2402 ATLANTIC HOLDINGS LLC
Contact Type:	Not reported
Contact Name:	NA
Address1:	Not reported
Address2:	Not reported
City:	Not reported

2402 ATLANTIC HOLDINGS LLC (Continued) **A100300849**

State:	NN
Zip Code:	Not reported
Country Code:	001
Phone:	Not reported
EMail:	Not reported
Fax Number:	Not reported
Modified By:	TRANSLAT
Date Last Modified:	2004-03-04

Site Id:	29947
Affiliation Type:	Emergency Contact
Company Name:	2402 ATLANTIC HOLDINGS LLC
Contact Type:	Not reported
Contact Name:	SUIMMY HORN
Address1:	Not reported
Address2:	Not reported
City:	Not reported
State:	NN
Zip Code:	Not reported
Country Code:	001
Phone:	(212) 453-4005
EMail:	Not reported
Fax Number:	Not reported
Modified By:	TRANSLAT
Date Last Modified:	2004-03-04

Tank Info:

Tank Number:	001
Tank Id:	64433
Material Code:	0001
Common Name of Substance:	#2 Fuel Oil (On-Site Consumption)

Equipment Records:

G00 - Tank Secondary Containment - None
H00 - Tank Leak Detection - None
I00 - Overfill - None
C01 - Pipe Location - Aboveground
F00 - Pipe External Protection - None
B00 - Tank External Protection - None
D01 - Pipe Type - Steel/Carbon Steel/Iron
A00 - Tank Internal Protection - None

Tank Location:	1
Tank Type:	Steel/Carbon Steel/Iron
Tank Status:	Closed - Removed
Pipe Model:	Not reported
Install Date:	Not reported
Capacity Gallons:	3000
Tightness Test Method:	NN
Date Test:	Not reported
Next Test Date:	Not reported
Date Tank Closed:	10/01/2002
Register:	True
Modified By:	TRANSLAT
Last Modified:	04/14/2017
Material Name:	#2 fuel oil (on-site consumption)

49
SSE
< 1/8
0.108 mi.
569 ft.

EAST NEW SERVICE CORPORATION
36 SNEDIKER AVENUE
BROOKLYN, NY 11207

NY UST **U000417953**
N/A

Relative:
Lower

Actual:
59 ft.

UST:

Id/Status:	2-344346 / Unregulated/Closed
Program Type:	PBS
Region:	STATE
DEC Region:	2
Expiration Date:	N/A
UTM X:	592770.22243
UTM Y:	4503180.66160
Site Type:	Other

Affiliation Records:

Site Id:	16748
Affiliation Type:	Facility Owner
Company Name:	CLARENDON HOLDING COMPANY
Contact Type:	Not reported
Contact Name:	Not reported
Address1:	5381 KINGS HIGHWAY
Address2:	Not reported
City:	BROOKLYN
State:	NY
Zip Code:	11203
Country Code:	001
Phone:	(718) 629-6900
EMail:	Not reported
Fax Number:	Not reported
Modified By:	TRANSLAT
Date Last Modified:	2004-03-04

Site Id:	16748
Affiliation Type:	Mail Contact
Company Name:	EAST NEW YORK SERVICE CORPORATION
Contact Type:	Not reported
Contact Name:	Not reported
Address1:	5381 KINGS HIGHWAY
Address2:	Not reported
City:	BROOKLYN
State:	NY
Zip Code:	11203
Country Code:	001
Phone:	(718) 629-6900
EMail:	Not reported
Fax Number:	Not reported
Modified By:	TRANSLAT
Date Last Modified:	2004-03-04

Site Id:	16748
Affiliation Type:	Facility Operator
Company Name:	EAST NEW SERVICE CORPORATION
Contact Type:	Not reported
Contact Name:	ANTHONY CURCIO
Address1:	Not reported
Address2:	Not reported
City:	Not reported
State:	NN

EAST NEW SERVICE CORPORATION (Continued) **U000417953**

Zip Code:	Not reported
Country Code:	001
Phone:	(718) 342-6510
EMail:	Not reported
Fax Number:	Not reported
Modified By:	TRANSLAT
Date Last Modified:	2004-03-04

Site Id:	16748
Affiliation Type:	Emergency Contact
Company Name:	CLARENDON HOLDING COMPANY
Contact Type:	Not reported
Contact Name:	ANTHONY CURCIO
Address1:	Not reported
Address2:	Not reported
City:	Not reported
State:	NN
Zip Code:	Not reported
Country Code:	001
Phone:	(718) 342-6510
EMail:	Not reported
Fax Number:	Not reported
Modified By:	TRANSLAT
Date Last Modified:	2004-03-04

Tank Info:

Tank Number:	001
Tank ID:	32551
Tank Status:	Closed - In Place
Material Name:	Closed - In Place
Capacity Gallons:	550
Install Date:	11/01/1994
Date Tank Closed:	07/01/1994
Registered:	True
Tank Location:	Underground
Tank Type:	Steel/carbon steel
Material Code:	0001
Common Name of Substance:	#2 Fuel Oil (On-Site Consumption)

Tightness Test Method:	NN
Date Test:	Not reported
Next Test Date:	Not reported
Pipe Model:	Not reported
Modified By:	TRANSLAT
Last Modified:	04/14/2017

Equipment Records:

A00 - Tank Internal Protection - None
D01 - Pipe Type - Steel/Carbon Steel/Iron
H00 - Tank Leak Detection - None
I00 - Overfill - None
G00 - Tank Secondary Containment - None
J02 - Dispenser - Suction Dispenser
B00 - Tank External Protection - None
C00 - Pipe Location - No Piping
F00 - Pipe External Protection - None

EAST NEW SERVICE CORPORATION (Continued) **U000417953**

Tank Number:	002
Tank ID:	32552
Tank Status:	Closed - In Place
Material Name:	Closed - In Place
Capacity Gallons:	550
Install Date:	11/01/1994
Date Tank Closed:	07/01/1994
Registered:	True
Tank Location:	Underground
Tank Type:	Steel/carbon steel
Material Code:	0001
Common Name of Substance:	#2 Fuel Oil (On-Site Consumption)
Tightness Test Method:	NN
Date Test:	Not reported
Next Test Date:	Not reported
Pipe Model:	Not reported
Modified By:	TRANSLAT
Last Modified:	04/14/2017

Equipment Records:

G00 - Tank Secondary Containment - None
J02 - Dispenser - Suction Dispenser
H00 - Tank Leak Detection - None
I00 - Overfill - None
A00 - Tank Internal Protection - None
D01 - Pipe Type - Steel/Carbon Steel/Iron
B00 - Tank External Protection - None
C00 - Pipe Location - No Piping
F00 - Pipe External Protection - None

Tank Number:	003
Tank ID:	48528
Tank Status:	Closed - In Place
Material Name:	Closed - In Place
Capacity Gallons:	550
Install Date:	Not reported
Date Tank Closed:	05/01/1997
Registered:	True
Tank Location:	Underground
Tank Type:	Steel/carbon steel
Material Code:	0008
Common Name of Substance:	Diesel
Tightness Test Method:	NN
Date Test:	Not reported
Next Test Date:	Not reported
Pipe Model:	Not reported
Modified By:	TRANSLAT
Last Modified:	04/14/2017

Equipment Records:

C02 - Pipe Location - Underground/On-ground
G00 - Tank Secondary Containment - None
J02 - Dispenser - Suction Dispenser
A00 - Tank Internal Protection - None
B01 - Tank External Protection - Painted/Asphalt Coating

EAST NEW SERVICE CORPORATION (Continued) **U000417953**

H00 - Tank Leak Detection - None
I00 - Overfill - None
D02 - Pipe Type - Galvanized Steel
F00 - Pipe External Protection - None

Tank Number: 004
Tank ID: 48529
Tank Status: Closed - In Place
Material Name: Closed - In Place
Capacity Gallons: 550
Install Date: Not reported
Date Tank Closed: 05/01/1997
Registered: True
Tank Location: Underground
Tank Type: Steel/carbon steel
Material Code: 0008
Common Name of Substance: Diesel

Tightness Test Method: NN
Date Test: Not reported
Next Test Date: Not reported
Pipe Model: Not reported
Modified By: TRANSLAT
Last Modified: 04/14/2017

Equipment Records:

C02 - Pipe Location - Underground/On-ground
G00 - Tank Secondary Containment - None
J02 - Dispenser - Suction Dispenser
H00 - Tank Leak Detection - None
I00 - Overfill - None
A00 - Tank Internal Protection - None
B01 - Tank External Protection - Painted/Asphalt Coating
D02 - Pipe Type - Galvanized Steel
F00 - Pipe External Protection - None

Tank Number: 005
Tank ID: 48530
Tank Status: Closed - In Place
Material Name: Closed - In Place
Capacity Gallons: 550
Install Date: Not reported
Date Tank Closed: 05/01/1997
Registered: True
Tank Location: Underground
Tank Type: Steel/carbon steel
Material Code: 0008
Common Name of Substance: Diesel

Tightness Test Method: NN
Date Test: Not reported
Next Test Date: Not reported
Pipe Model: Not reported
Modified By: TRANSLAT
Last Modified: 04/14/2017

EAST NEW SERVICE CORPORATION (Continued) **U000417953**

Equipment Records:

G00 - Tank Secondary Containment - None
J02 - Dispenser - Suction Dispenser
C02 - Pipe Location - Underground/On-ground
H00 - Tank Leak Detection - None
I00 - Overfill - None
A00 - Tank Internal Protection - None
B01 - Tank External Protection - Painted/Asphalt Coating
D02 - Pipe Type - Galvanized Steel
F00 - Pipe External Protection - None

Tank Number:	006
Tank ID:	48531
Tank Status:	Closed - In Place
Material Name:	Closed - In Place
Capacity Gallons:	550
Install Date:	Not reported
Date Tank Closed:	05/01/1997
Registered:	True
Tank Location:	Underground
Tank Type:	Steel/carbon steel
Material Code:	0008
Common Name of Substance:	Diesel
Tightness Test Method:	NN
Date Test:	Not reported
Next Test Date:	Not reported
Pipe Model:	Not reported
Modified By:	TRANSLAT
Last Modified:	04/14/2017

Equipment Records:

C02 - Pipe Location - Underground/On-ground
G00 - Tank Secondary Containment - None
J02 - Dispenser - Suction Dispenser
H00 - Tank Leak Detection - None
I00 - Overfill - None
A00 - Tank Internal Protection - None
B01 - Tank External Protection - Painted/Asphalt Coating
D02 - Pipe Type - Galvanized Steel
F00 - Pipe External Protection - None

Tank Number:	007
Tank ID:	48741
Tank Status:	Closed - In Place
Material Name:	Closed - In Place
Capacity Gallons:	3000
Install Date:	Not reported
Date Tank Closed:	05/01/1998
Registered:	True
Tank Location:	Underground
Tank Type:	Steel/carbon steel
Material Code:	0001
Common Name of Substance:	#2 Fuel Oil (On-Site Consumption)

EAST NEW SERVICE CORPORATION (Continued) **U000417953**

Tightness Test Method:	NN
Date Test:	Not reported
Next Test Date:	Not reported
Pipe Model:	Not reported
Modified By:	TRANSLAT
Last Modified:	04/14/2017

Equipment Records:

C02 - Pipe Location - Underground/On-ground
G00 - Tank Secondary Containment - None
J02 - Dispenser - Suction Dispenser
H00 - Tank Leak Detection - None
I00 - Overfill - None
A00 - Tank Internal Protection - None
B01 - Tank External Protection - Painted/Asphalt Coating
D02 - Pipe Type - Galvanized Steel
F00 - Pipe External Protection - None

J50 **RUSBRO TRANSMISSION INC** **EDR Hist Auto** **1020261970**
NE **2501 FULTON ST** **N/A**
< 1/8 **BROOKLYN, NY 11223**
0.113 mi.
595 ft. **Site 1 of 10 in cluster J**

Relative: EDR Hist Auto
Higher

Actual:
75 ft.

Year:	Name:	Type:
1969	RUSBRO TRANSMISSION INC	Automotive Repair Shops, NEC
1969	RUSBRO TRANSMISSION INC	Automotive Repair Shops, NEC
1970	RUSBRO TRANSMISSION INC	Automotive Repair Shops, NEC
1971	RUSBRO TRANSMISSION INC	Automotive Repair Shops, NEC
1972	RUSBRO TRANSMISSION INC	Automotive Repair Shops, NEC
1973	RUSBRO TRANSMISSION INC	Automotive Repair Shops, NEC
1974	RUSBRO TRANSMISSION INC	Automotive Repair Shops, NEC
1975	RUSBRO TRANSMISSION INC	Automotive Repair Shops, NEC
1975	RUSBRO TRANSMISSION INC	Automotive Repair Shops, NEC
1976	RUSBRO TRANSMISSION INC	Automotive Repair Shops, NEC
1977	RUSBRO TRANSMISSION INC	Automotive Repair Shops, NEC
1978	RUSBRO TRANSMISSION INC	Automotive Repair Shops, NEC
1979	RUSBRO TRANSMISSION INC	Automotive Repair Shops, NEC
1980	RUSBRO TRANSMISSION INC	Automotive Repair Shops, NEC
1982	RUSBRO TRANSMISSION INC	Automotive Repair Shops, NEC
1983	RUSBRO TRANSMISSION INC	Automotive Repair Shops, NEC
1985	RUSBRO TRANSMISSION INC	Automotive Repair Shops, NEC
1986	RUSBRO TRANSMISSION INC	Automotive Repair Shops, NEC
1987	RUSBRO TRANSMISSION INC	Automotive Repair Shops, NEC
1988	RUSBRO TRANSMISSION INC	Automotive Repair Shops, NEC
1989	RUSBRO TRANSMISSION INC	Automotive Transmission Repair Shops

51
SSW
< 1/8
0.118 mi.
623 ft.

VAULT # 2483
JUNIUS ST/NEW YORK AVE
BROOKLYN, NY

NY Spills **S105236535**
N/A

Relative:
Lower

Actual:
60 ft.

SPILLS:

Facility ID:	0109010
Facility Type:	ER
Spill Number:	0109010
DER Facility ID:	139516
Site ID:	165527
DEC Region:	2
Closed Date:	2002-02-19
Spill Cause:	Unknown
Spill Class:	C4
SWIS:	2401
Spill Date:	2001-12-10
Investigator:	AERODRIG
Referred To:	Not reported
Reported to Dept:	2001-12-10
CID:	233
Water Affected:	Not reported
Spill Source:	Unknown
Spill Notifier:	Affected Persons
Cleanup Ceased:	Not reported
Cleanup Meets Std:	False
Last Inspection:	Not reported
Recommended Penalty:	False
UST Trust:	False
Remediation Phase:	0
Date Entered In Computer:	2001-12-10
Spill Record Last Update:	2002-02-19
Spiller Name:	Not reported
Spiller Company:	UNK
Spiller Address:	UNK
Spiller Company:	999
Contact Name:	Not reported
DEC Memo:	"Prior to Sept, 2004 data translation this spill Lead_DEC Field was RODRIGUEZ "
Remarks:	"con ed # 140536 spil on 3 gallons of water confined in vault now sewers or waterways no smoke or fire transformer in vault but tested neg. for any problems tests on oil show 899 ppm pcb "

All Materials:

Site ID:	165527
Operable Unit ID:	846401
Operable Unit:	01
Material ID:	530215
Material Code:	0066A
Material Name:	unknown petroleum
Case No.:	Not reported
Material FA:	Petroleum
Quantity:	.00
Units:	G
Recovered:	.00
Oxygenate:	Not reported

J52 **CON EDISON** **NY MANIFEST** **S121968412**
NE **2020 BROADWAY** **N/A**
< 1/8 **BROOKLYN, NY 11207**
0.123 mi.
649 ft. **Site 2 of 10 in cluster J**

Relative: **Higher**
Actual: **76 ft.**

NY MANIFEST:

Country:	USA
EPA ID:	NYP005115332
Facility Status:	Not reported
Location Address 1:	2020 BROADWAY
Code:	BP
Location Address 2:	Not reported
Total Tanks:	Not reported
Location City:	BROOKLYN
Location State:	NY
Location Zip:	11207
Location Zip 4:	Not reported

NY MANIFEST:

EPAID:	NYP005115332
Mailing Name:	CON EDISON
Mailing Contact:	CON EDISON
Mailing Address 1:	4 IRVING PL
Mailing Address 2:	Not reported
Mailing City:	NEW YORK
Mailing State:	NY
Mailing Zip:	10003
Mailing Zip 4:	Not reported
Mailing Country:	USA
Mailing Phone:	Not reported

Click this hyperlink while viewing on your computer to access
-1 additional NY MANIFEST: record(s) in the EDR Site Report.

J53 **MTA NYCT - SUBWAY ELECTRONICS MAINT DIV** **RCRA-SQG** **1001818274**
NE **2020 BROADWAY** **FINDS** **NYR000078071**
< 1/8 **BROOKLYN, NY 11207** **ECHO**
0.123 mi.
649 ft. **Site 3 of 10 in cluster J**

Relative: **Higher**
Actual: **76 ft.**

RCRA-SQG:

Date form received by agency:	07/31/2007
Facility name:	MTA NYCT - SUBWAY ELECTRONICS MAINT DIV
Facility address:	2020 BROADWAY BROOKLYN, NY 11207
EPA ID:	NYR000078071
Mailing address:	BROADWAY 27TH FLOOR A27.63 NEW YORK, NY 10004
Contact:	SHERRY L BULKLEY
Contact address:	BROADWAY 27TH FLOOR A27.63 NEW YORK, NY 10004
Contact country:	US
Contact telephone:	642-252-5774
Contact email:	SHERRYBULKLEY@NYCT.COM
EPA Region:	02
Land type:	State
Classification:	Small Small Quantity Generator
Description:	Handler: generates more than 100 and less than 1000 kg of hazardous

MTA NYCT - SUBWAY ELECTRONICS MAINT DIV (Continued) **1001818274**

waste during any calendar month and accumulates less than 6000 kg of hazardous waste at any time; or generates 100 kg or less of hazardous waste during any calendar month, and accumulates more than 1000 kg of hazardous waste at any time

Owner/Operator Summary:

Owner/operator name:	SHERRY BULKLEY
Owner/operator address:	Not reported
	Not reported
Owner/operator country:	Not reported
Owner/operator telephone:	Not reported
Owner/operator email:	Not reported
Owner/operator fax:	Not reported
Owner/operator extension:	Not reported
Legal status:	State
Owner/Operator Type:	Operator
Owner/Op start date:	07/01/1954
Owner/Op end date:	Not reported

Owner/operator name:	NEW YORK CITY TRANSIT
Owner/operator address:	BROADWAY 27TH FLOOR
	NEW YORK, NY 10004
Owner/operator country:	US
Owner/operator telephone:	Not reported
Owner/operator email:	Not reported
Owner/operator fax:	Not reported
Owner/operator extension:	Not reported
Legal status:	State
Owner/Operator Type:	Owner
Owner/Op start date:	12/01/1963
Owner/Op end date:	Not reported

Handler Activities Summary:

U.S. importer of hazardous waste:	No
Mixed waste (haz. and radioactive):	No
Recycler of hazardous waste:	No
Transporter of hazardous waste:	No
Treater, storer or disposer of HW:	No
Underground injection activity:	No
On-site burner exemption:	No
Furnace exemption:	No
Used oil fuel burner:	No
Used oil processor:	No
User oil refiner:	No
Used oil fuel marketer to burner:	No
Used oil Specification marketer:	No
Used oil transfer facility:	No
Used oil transporter:	No

. Waste code:	D002
. Waste name:	A WASTE WHICH HAS A PH OF LESS THAN 2 OR GREATER THAN 12.5 IS CONSIDERED TO BE A CORROSIVE HAZARDOUS WASTE. SODIUM HYDROXIDE, A CAUSTIC SOLUTION WITH A HIGH PH, IS OFTEN USED BY INDUSTRIES TO CLEAN OR DEGREASE PARTS. HYDROCHLORIC ACID, A SOLUTION WITH A LOW PH, IS USED BY MANY INDUSTRIES TO CLEAN METAL PARTS PRIOR TO PAINTING. WHEN THESE CAUSTIC OR ACID SOLUTIONS BECOME CONTAMINATED AND MUST BE

MTA NYCT - SUBWAY ELECTRONICS MAINT DIV (Continued) **1001818274**

DISPOSED, THE WASTE WOULD BE A CORROSIVE HAZARDOUS WASTE.

. Waste code: D008
. Waste name: LEAD

Historical Generators:
Date form received by agency: 07/30/2007
Site name: MTA NYCT - SUBWAY ELECTRONICS MAINT DIV
Classification: Small Quantity Generator

Date form received by agency: 01/01/2006
Site name: MTA NYCT - ENY ELECTRONIC SHOP
Classification: Not a generator, verified

Date form received by agency: 11/01/1999
Site name: MTA NYCT - ENY ELECTRONIC SHOP
Classification: Small Quantity Generator

. Waste code: D000
. Waste name: Not Defined

. Waste code: D006
. Waste name: CADMIUM

Violation Status: No violations found

Evaluation Action Summary:
Evaluation date: 08/28/2012
Evaluation: COMPLIANCE EVALUATION INSPECTION ON-SITE
Area of violation: Not reported
Date achieved compliance: Not reported
Evaluation lead agency: EPA

FINDS:

Registry ID: 110004557275

Environmental Interest/Information System
RCRAInfo is a national information system that supports the Resource Conservation and Recovery Act (RCRA) program through the tracking of events and activities related to facilities that generate, transport, and treat, store, or dispose of hazardous waste. RCRAInfo allows RCRA program staff to track the notification, permit, compliance, and corrective action activities required under RCRA.

Click this hyperlink while viewing on your computer to access additional FINDS: detail in the EDR Site Report.

ECHO:
Envid: 1001818274
Registry ID: 110004557275
DFR URL: http://echo.epa.gov/detailed-facility-report?fid=110004557275

G54
ESE
< 1/8
0.125 mi.
658 ft.

H E L P BROOKLYN HOUSING NEW YORK
HINSDALE ST & SNEDIKER AVE
BROOKLYN, NY 11207

RCRA NonGen / NLR

1000457372
NYD986925220

Site 2 of 2 in cluster G

Relative:
Lower

Actual:
62 ft.

RCRA NonGen / NLR:

Date form received by agency:	01/01/2007
Facility name:	H E L P BROOKLYN HOUSING NEW YORK
Facility address:	HINSDALE ST & SNEDIKER AVE BROOKLYN, NY 11207
EPA ID:	NYD986925220
Mailing address:	OLD POST RD EDISON, NY 08817
Contact:	Not reported
Contact address:	OLD POST RD EDISON, NY 08817
Contact country:	US
Contact telephone:	Not reported
Contact email:	Not reported
EPA Region:	02
Classification:	Non-Generator
Description:	Handler: Non-Generators do not presently generate hazardous waste

Owner/Operator Summary:

Owner/operator name:	ANDREW CUOMO
Owner/operator address:	NOT REQUIRED NOT REQUIRED, WY 99999
Owner/operator country:	US
Owner/operator telephone:	212-555-1212
Owner/operator email:	Not reported
Owner/operator fax:	Not reported
Owner/operator extension:	Not reported
Legal status:	Private
Owner/Operator Type:	Operator
Owner/Op start date:	Not reported
Owner/Op end date:	Not reported

Owner/operator name:	ANDREW CUOMO
Owner/operator address:	NOT REQUIRED NOT REQUIRED, WY 99999
Owner/operator country:	US
Owner/operator telephone:	212-555-1212
Owner/operator email:	Not reported
Owner/operator fax:	Not reported
Owner/operator extension:	Not reported
Legal status:	Private
Owner/Operator Type:	Owner
Owner/Op start date:	Not reported
Owner/Op end date:	Not reported

Handler Activities Summary:

U.S. importer of hazardous waste:	No
Mixed waste (haz. and radioactive):	No
Recycler of hazardous waste:	No
Transporter of hazardous waste:	No
Treater, storer or disposer of HW:	No
Underground injection activity:	No

H E L P BROOKLYN HOUSING NEW YORK (Continued) **1000457372**

On-site burner exemption: No
Furnace exemption: No
Used oil fuel burner: No
Used oil processor: No
User oil refiner: No
Used oil fuel marketer to burner: No
Used oil Specification marketer: No
Used oil transfer facility: No
Used oil transporter: No

Historical Generators:
Date form received by agency: 01/01/2006
Site name: H E L P BROOKLYN HOUSING NEW YORK
Classification: Not a generator, verified

Date form received by agency: 07/08/1999
Site name: H E L P BROOKLYN HOUSING NEW YORK
Classification: Not a generator, verified

Date form received by agency: 10/02/1990
Site name: H E L P BROOKLYN HOUSING NEW YORK
Classification: Large Quantity Generator

. Waste code: X003
. Waste name: OTHER STATE REGULATED WASTES [i.e., DIESEL FUEL, GASOLINE AND HOME HEATING OIL]

Violation Status: No violations found

J55 **CON EDISON** **RCRA NonGen / NLR** **1018280008**
NE **1997 BROADWAY** **FINDS** **NYP004748661**
1/8-1/4 **BROOKLYN, NY 11207** **ECHO**
0.128 mi.
678 ft. **Site 4 of 10 in cluster J**

Relative:
Higher

Actual:
77 ft.

RCRA NonGen / NLR:
Date form received by agency: 03/11/2015
Facility name: CON EDISON
Facility address: 1997 BROADWAY
BROOKLYN, NY 11207
EPA ID: NYP004748661
Mailing address: IRVING PL, 15TH FL NE
NEW YORK, NY 10003
Contact: THOMAS TEELING
Contact address: Not reported
Not reported
Contact country: Not reported
Contact telephone: 212-460-3770
Contact email: Not reported
EPA Region: 02
Classification: Non-Generator
Description: Handler: Non-Generators do not presently generate hazardous waste

Handler Activities Summary:
U.S. importer of hazardous waste: No
Mixed waste (haz. and radioactive): No
Recycler of hazardous waste: No
Transporter of hazardous waste: No

CON EDISON (Continued) **1018280008**

Treater, storer or disposer of HW: No
Underground injection activity: No
On-site burner exemption: No
Furnace exemption: No
Used oil fuel burner: No
Used oil processor: No
User oil refiner: No
Used oil fuel marketer to burner: No
Used oil Specification marketer: No
Used oil transfer facility: No
Used oil transporter: No

Historical Generators:
Date form received by agency: 03/11/2015
Site name: CON EDISON
Classification: Small Quantity Generator

Violation Status: No violations found

FINDS:

Registry ID: 110067699949

Environmental Interest/Information System
RCRAInfo is a national information system that supports the Resource Conservation and Recovery Act (RCRA) program through the tracking of events and activities related to facilities that generate, transport, and treat, store, or dispose of hazardous waste. RCRAInfo allows RCRA program staff to track the notification, permit, compliance, and corrective action activities required under RCRA.

Click this hyperlink while viewing on your computer to access additional FINDS: detail in the EDR Site Report.

ECHO:
Envid: 1018280008
Registry ID: 110067699949
DFR URL: http://echo.epa.gov/detailed-facility-report?fid=110067699949

J56 **EAST NEW YORK TRUCK SHOP** **NY UST** **U004062593**
NE **1997 BROADWAY** **NY CBS** **N/A**
1/8-1/4 **BROOKLYN, NY 11207**
0.128 mi.
678 ft. **Site 5 of 10 in cluster J**

Relative:
Higher

Actual:
77 ft.

UST:
Id/Status: 2-609105 / Active
Program Type: PBS
Region: STATE
DEC Region: 2
Expiration Date: 07/16/2018
UTM X: 592700.85170
UTM Y: 4503672.04481
Site Type: Trucking/Transportation/Fleet Operation

Affiliation Records:
Site Id: 30951

EAST NEW YORK TRUCK SHOP (Continued) **U004062593**

Affiliation Type:	Emergency Contact
Company Name:	NEW YORK CITY TRANSIT
Contact Type:	Not reported
Contact Name:	BUS COMMAND CENTER
Address1:	Not reported
Address2:	Not reported
City:	Not reported
State:	NN
Zip Code:	Not reported
Country Code:	999
Phone:	(718) 927-7777
EMail:	Not reported
Fax Number:	Not reported
Modified By:	ACDANIEL
Date Last Modified:	2017-08-22

Site Id:	30951
Affiliation Type:	Facility Operator
Company Name:	EAST NEW YORK TRUCK SHOP
Contact Type:	Not reported
Contact Name:	BRENDAN CREIGHTON
Address1:	Not reported
Address2:	Not reported
City:	Not reported
State:	NN
Zip Code:	Not reported
Country Code:	001
Phone:	(718) 927-8282
EMail:	Not reported
Fax Number:	Not reported
Modified By:	DAFRANCI
Date Last Modified:	2016-10-12

Site Id:	30951
Affiliation Type:	Facility Owner
Company Name:	NEW YORK CITY TRANSIT
Contact Type:	ACTING MANAGER, ENVIR. PROTECTION
Contact Name:	DANIEL YU
Address1:	2 BROADWAY 27TH FLR.
Address2:	Not reported
City:	NEW YORK
State:	NY
Zip Code:	10004
Country Code:	001
Phone:	(646) 252-5777
EMail:	Not reported
Fax Number:	Not reported
Modified By:	DAFRANCI
Date Last Modified:	2018-01-25

Site Id:	30951
Affiliation Type:	Mail Contact
Company Name:	NEW YORK CITY TRANSIT
Contact Type:	Not reported
Contact Name:	DANIEL YU
Address1:	2 BROADWAY
Address2:	27TH FLOOR

EAST NEW YORK TRUCK SHOP (Continued) **U004062593**

City:	NEW YORK
State:	NY
Zip Code:	10004
Country Code:	001
Phone:	(646) 252-5777
EMail:	DANIEL.YU@NYCT.COM
Fax Number:	Not reported
Modified By:	DAFRANCI
Date Last Modified:	2018-01-25

Tank Info:

Tank Number:	W/O-1
Tank ID:	66444
Tank Status:	In Service
Material Name:	In Service
Capacity Gallons:	1000
Install Date:	03/01/1999
Date Tank Closed:	Not reported
Registered:	True
Tank Location:	Underground
Tank Type:	Equivalent technology
Material Code:	0022
Common Name of Substance:	Waste Oil/Used Oil
Tightness Test Method:	-
Date Test:	Not reported
Next Test Date:	Not reported
Pipe Model:	Not reported
Modified By:	DAFRANCI
Last Modified:	01/25/2018

Equipment Records:

J00 - Dispenser - None
I02 - Overfill - High Level Alarm
K01 - Spill Prevention - Catch Basin
D06 - Pipe Type - Fiberglass Reinforced Plastic (FRP)
L01 - Piping Leak Detection - Interstitial - Electronic Monitoring
C02 - Pipe Location - Underground/On-ground
B00 - Tank External Protection - None
E04 - Piping Secondary Containment - Double walled UG
F00 - Pipe External Protection - None
H01 - Tank Leak Detection - Interstitial - Electronic Monitoring
I03 - Overfill - Automatic Shut-Off
A00 - Tank Internal Protection - None
G04 - Tank Secondary Containment - Double-Walled (Underground)

CBS:

CBS Number:	2-000445
Program Type:	CBS
Facility Status:	Unregulated/Closed
Expiration Date:	Not reported
Dec Region:	2
UTMX:	592679.18231
UTMY:	4503688.09487

J57 **EAST NEW YORK TRUCK SHOP** **NY AST** **A100293856**
NE **1997 BROADWAY** **N/A**
1/8-1/4 **BROOKLYN, NY 11207**
0.128 mi.
678 ft. **Site 6 of 10 in cluster J**

Relative:
Higher

Actual:
77 ft.

AST:

Region:	STATE
DEC Region:	2
Site Status:	Active
Facility Id:	2-609105
Program Type:	PBS
UTM X:	592700.85170
UTM Y:	4503672.04481
Expiration Date:	07/16/2018
Site Type:	Trucking/Transportation/Fleet Operation

Affiliation Records:

Site Id:	30951
Affiliation Type:	Emergency Contact
Company Name:	NEW YORK CITY TRANSIT
Contact Type:	Not reported
Contact Name:	BUS COMMAND CENTER
Address1:	Not reported
Address2:	Not reported
City:	Not reported
State:	NN
Zip Code:	Not reported
Country Code:	999
Phone:	(718) 927-7777
EMail:	Not reported
Fax Number:	Not reported
Modified By:	ACDANIEL
Date Last Modified:	2017-08-22

Site Id:	30951
Affiliation Type:	Facility Operator
Company Name:	EAST NEW YORK TRUCK SHOP
Contact Type:	Not reported
Contact Name:	BRENDAN CREIGHTON
Address1:	Not reported
Address2:	Not reported
City:	Not reported
State:	NN
Zip Code:	Not reported
Country Code:	001
Phone:	(718) 927-8282
EMail:	Not reported
Fax Number:	Not reported
Modified By:	DAFRANCI
Date Last Modified:	2016-10-12

Site Id:	30951
Affiliation Type:	Facility Owner
Company Name:	NEW YORK CITY TRANSIT
Contact Type:	ACTING MANAGER, ENVIR. PROTECTION
Contact Name:	DANIEL YU
Address1:	2 BROADWAY 27TH FLR.
Address2:	Not reported
City:	NEW YORK

EAST NEW YORK TRUCK SHOP (Continued) **A100293856**

State: NY
Zip Code: 10004
Country Code: 001
Phone: (646) 252-5777
EMail: Not reported
Fax Number: Not reported
Modified By: DAFRANCI
Date Last Modified: 2018-01-25

Site Id: 30951
Affiliation Type: Mail Contact
Company Name: NEW YORK CITY TRANSIT
Contact Type: Not reported
Contact Name: DANIEL YU
Address1: 2 BROADWAY
Address2: 27TH FLOOR
City: NEW YORK
State: NY
Zip Code: 10004
Country Code: 001
Phone: (646) 252-5777
EMail: DANIEL.YU@NYCT.COM
Fax Number: Not reported
Modified By: DAFRANCI
Date Last Modified: 2018-01-25

Tank Info:

Tank Number: ATF-1
Tank Id: 66445
Material Code: 9999
Common Name of Substance: Other

Equipment Records:

L00 - Piping Leak Detection - None
I04 - Overfill - Product Level Gauge (A/G)
C01 - Pipe Location - Aboveground
I02 - Overfill - High Level Alarm
K01 - Spill Prevention - Catch Basin
E00 - Piping Secondary Containment - None
J02 - Dispenser - Suction Dispenser
G12 - Tank Secondary Containment - Double-Walled (AG only)
H01 - Tank Leak Detection - Interstitial - Electronic Monitoring
B01 - Tank External Protection - Painted/Asphalt Coating
D01 - Pipe Type - Steel/Carbon Steel/Iron
F01 - Pipe External Protection - Painted/Asphalt Coating
A00 - Tank Internal Protection - None

Tank Location: 3
Tank Type: Steel/Carbon Steel/Iron
Tank Status: In Service
Pipe Model: Not reported
Install Date: 03/01/1999
Capacity Gallons: 1000
Tightness Test Method: -
Date Test: Not reported
Next Test Date: Not reported

EAST NEW YORK TRUCK SHOP (Continued) **A100293856**

Date Tank Closed: Not reported
Register: True
Modified By: DAFRANCI
Last Modified: 01/25/2018
Material Name: transmission fluid

Tank Number: M/O-1
Tank Id: 66446
Material Code: 0013
Common Name of Substance: Lube Oil

Equipment Records:

L00 - Piping Leak Detection - None
I04 - Overfill - Product Level Gauge (A/G)
C01 - Pipe Location - Aboveground
K01 - Spill Prevention - Catch Basin
E00 - Piping Secondary Containment - None
I02 - Overfill - High Level Alarm
J02 - Dispenser - Suction Dispenser
G12 - Tank Secondary Containment - Double-Walled (AG only)
F01 - Pipe External Protection - Painted/Asphalt Coating
D01 - Pipe Type - Steel/Carbon Steel/Iron
H01 - Tank Leak Detection - Interstitial - Electronic Monitoring
A00 - Tank Internal Protection - None
B01 - Tank External Protection - Painted/Asphalt Coating

Tank Location: 3
Tank Type: Steel/Carbon Steel/Iron
Tank Status: In Service
Pipe Model: Not reported
Install Date: 03/01/1999
Capacity Gallons: 1000
Tightness Test Method: -
Date Test: Not reported
Next Test Date: Not reported
Date Tank Closed: Not reported
Register: True
Modified By: DAFRANCI
Last Modified: 01/25/2018
Material Name: motor oil

Tank Number: M/O-2
Tank Id: 66447
Material Code: 0013
Common Name of Substance: Lube Oil

Equipment Records:

L00 - Piping Leak Detection - None
I04 - Overfill - Product Level Gauge (A/G)
C01 - Pipe Location - Aboveground
K01 - Spill Prevention - Catch Basin
I02 - Overfill - High Level Alarm
E00 - Piping Secondary Containment - None
G12 - Tank Secondary Containment - Double-Walled (AG only)
J02 - Dispenser - Suction Dispenser

EAST NEW YORK TRUCK SHOP (Continued) **A100293856**

F01 - Pipe External Protection - Painted/Asphalt Coating
H01 - Tank Leak Detection - Interstitial - Electronic Monitoring
A00 - Tank Internal Protection - None
B01 - Tank External Protection - Painted/Asphalt Coating
D01 - Pipe Type - Steel/Carbon Steel/Iron

Tank Location:	3
Tank Type:	Steel/Carbon Steel/Iron
Tank Status:	In Service
Pipe Model:	Not reported
Install Date:	03/01/1999
Capacity Gallons:	1000
Tightness Test Method:	-
Date Test:	Not reported
Next Test Date:	Not reported
Date Tank Closed:	Not reported
Register:	True
Modified By:	DAFRANCI
Last Modified:	01/25/2018
Material Name:	motor oil

Tank Number:	W/O-02
Tank Id:	66448
Material Code:	0022
Common Name of Substance:	Waste Oil/Used Oil

Equipment Records:

L00 - Piping Leak Detection - None
I04 - Overfill - Product Level Gauge (A/G)
J00 - Dispenser - None
C01 - Pipe Location - Aboveground
K01 - Spill Prevention - Catch Basin
I02 - Overfill - High Level Alarm
E00 - Piping Secondary Containment - None
G12 - Tank Secondary Containment - Double-Walled (AG only)
F01 - Pipe External Protection - Painted/Asphalt Coating
H01 - Tank Leak Detection - Interstitial - Electronic Monitoring
A00 - Tank Internal Protection - None
B01 - Tank External Protection - Painted/Asphalt Coating
D01 - Pipe Type - Steel/Carbon Steel/Iron

Tank Location:	3
Tank Type:	Steel/Carbon Steel/Iron
Tank Status:	In Service
Pipe Model:	Not reported
Install Date:	03/01/1999
Capacity Gallons:	500
Tightness Test Method:	-
Date Test:	Not reported
Next Test Date:	Not reported
Date Tank Closed:	Not reported
Register:	True
Modified By:	DAFRANCI
Last Modified:	01/25/2018
Material Name:	waste oil/used oil

J58 **CON EDISON** **NY MANIFEST** **S121968411**
NE **2051 BROADWAY** **N/A**
1/8-1/4 **BROOKLYN, NY 11207**
0.131 mi.
690 ft. **Site 7 of 10 in cluster J**

Relative: **Higher**
Actual: **77 ft.**

NY MANIFEST:

Country:	USA
EPA ID:	NYP005115324
Facility Status:	Not reported
Location Address 1:	2051 BROADWAY
Code:	BP
Location Address 2:	Not reported
Total Tanks:	Not reported
Location City:	BROOKLYN
Location State:	NY
Location Zip:	11207
Location Zip 4:	Not reported

NY MANIFEST:

EPAID:	NYP005115324
Mailing Name:	CON EDISON
Mailing Contact:	CON EDISON
Mailing Address 1:	4 IRVING PL
Mailing Address 2:	Not reported
Mailing City:	NEW YORK
Mailing State:	NY
Mailing Zip:	10003
Mailing Zip 4:	Not reported
Mailing Country:	USA
Mailing Phone:	Not reported

Click this hyperlink while viewing on your computer to access
-1 additional NY MANIFEST: record(s) in the EDR Site Report.

J59 **CON EDISON** **NY MANIFEST** **S117741220**
NE **BROADWAY & VANSINDREN MH57995** **N/A**
1/8-1/4 **BROOKLYN, NY 11207**
0.131 mi.
690 ft. **Site 8 of 10 in cluster J**

Relative: **Higher**
Actual: **77 ft.**

NY MANIFEST:

Country:	USA
EPA ID:	NYP004744389
Facility Status:	Not reported
Location Address 1:	2051 BROADWAY
Code:	BP
Location Address 2:	MH57995
Total Tanks:	Not reported
Location City:	BROOKLYN
Location State:	NY
Location Zip:	11207
Location Zip 4:	Not reported

NY MANIFEST:

EPAID:	NYP004744389
Mailing Name:	CON EDISON
Mailing Contact:	CON EDISON
Mailing Address 1:	4 IRVING PL
Mailing Address 2:	15TH FL

CON EDISON (Continued) **S117741220**

Mailing City:	NEW YORK
Mailing State:	NY
Mailing Zip:	10003
Mailing Zip 4:	Not reported
Mailing Country:	USA
Mailing Phone:	Not reported

NY MANIFEST:

Document ID:	Not reported
Manifest Status:	Not reported
seq:	Not reported
Year:	2015
Trans1 State ID:	NJD003812047
Trans2 State ID:	Not reported
Generator Ship Date:	03/05/2015
Trans1 Recv Date:	03/05/2015
Trans2 Recv Date:	Not reported
TSD Site Recv Date:	03/09/2015
Part A Recv Date:	Not reported
Part B Recv Date:	Not reported
Generator EPA ID:	NYP004744389
Trans1 EPA ID:	Not reported
Trans2 EPA ID:	Not reported
TSDF ID 1:	NJD991291105
TSDF ID 2:	Not reported
Manifest Tracking Number:	002621332GBF
Import Indicator:	N
Export Indicator:	N
Discr Quantity Indicator:	N
Discr Type Indicator:	N
Discr Residue Indicator:	N
Discr Partial Reject Indicator:	N
Discr Full Reject Indicator:	N
Manifest Ref Number:	Not reported
Alt Facility RCRA ID:	Not reported
Alt Facility Sign Date:	Not reported
MGMT Method Type Code:	H110
Waste Code:	Not reported
Waste Code:	Not reported
Waste Code:	Not reported
Waste Code:	Not reported
Waste Code:	Not reported
Waste Code:	Not reported
Quantity:	1000
Units:	P - Pounds
Number of Containers:	1
Container Type:	TT - Cargo tank, tank trucks
Handling Method:	T Chemical, physical, or biological treatment.
Specific Gravity:	1
Waste Code:	D008
Waste Code 1_2:	Not reported
Waste Code 1_3:	Not reported
Waste Code 1_4:	Not reported
Waste Code 1_5:	Not reported
Waste Code 1_6:	Not reported

CON EDISON (Continued) **S117741220**

Click this hyperlink while viewing on your computer to access
-1 additional NY MANIFEST: record(s) in the EDR Site Report.

J60 **CON EDISON** **NY MANIFEST** **S117741221**
NE **BROADWAY & VANSINDREN SB55479** **N/A**
1/8-1/4 **BROOKLYN, NY 11207**
0.131 mi.
690 ft. **Site 9 of 10 in cluster J**

Relative:
Higher

Actual:
77 ft.

NY MANIFEST:

Country:	USA
EPA ID:	NYP004744397
Facility Status:	Not reported
Location Address 1:	2051 BROADWAY
Code:	BP
Location Address 2:	MH455479
Total Tanks:	Not reported
Location City:	BROOKLYN
Location State:	NY
Location Zip:	10021
Location Zip 4:	Not reported

NY MANIFEST:

EPAID:	NYP004744397
Mailing Name:	CON EDISON
Mailing Contact:	CON EDISON
Mailing Address 1:	4 IRVING PL
Mailing Address 2:	15TH FL
Mailing City:	NEW YORK
Mailing State:	NY
Mailing Zip:	10003
Mailing Zip 4:	Not reported
Mailing Country:	USA
Mailing Phone:	Not reported

NY MANIFEST:

Document ID:	Not reported
Manifest Status:	Not reported
seq:	Not reported
Year:	2015
Trans1 State ID:	NJD003812047
Trans2 State ID:	Not reported
Generator Ship Date:	03/05/2015
Trans1 Recv Date:	03/05/2015
Trans2 Recv Date:	Not reported
TSD Site Recv Date:	03/09/2015
Part A Recv Date:	Not reported
Part B Recv Date:	Not reported
Generator EPA ID:	NYP004744397
Trans1 EPA ID:	Not reported
Trans2 EPA ID:	Not reported
TSDF ID 1:	NJD991291105
TSDF ID 2:	Not reported
Manifest Tracking Number:	002621259GBF
Import Indicator:	N
Export Indicator:	N
Discr Quantity Indicator:	N
Discr Type Indicator:	N

CON EDISON (Continued) **S117741221**

Discr Residue Indicator:	N
Discr Partial Reject Indicator:	N
Discr Full Reject Indicator:	N
Manifest Ref Number:	Not reported
Alt Facility RCRA ID:	Not reported
Alt Facility Sign Date:	Not reported
MGMT Method Type Code:	H110
Waste Code:	Not reported
Waste Code:	Not reported
Waste Code:	Not reported
Waste Code:	Not reported
Waste Code:	Not reported
Waste Code:	Not reported
Quantity:	1500
Units:	P - Pounds
Number of Containers:	1
Container Type:	TT - Cargo tank, tank trucks
Handling Method:	T Chemical, physical, or biological treatment.
Specific Gravity:	1
Waste Code:	D008
Waste Code 1_2:	Not reported
Waste Code 1_3:	Not reported
Waste Code 1_4:	Not reported
Waste Code 1_5:	Not reported
Waste Code 1_6:	Not reported

Click this hyperlink while viewing on your computer to access
-1 additional NY MANIFEST: record(s) in the EDR Site Report.

H61 **2384 ATLANTIC AVE** **NY LTANKS** **S101174394**
WSW **2384 ATLANTIC AVE** **N/A**
1/8-1/4 **BROOKLYN, NY**
0.131 mi.
690 ft. **Site 5 of 6 in cluster H**

Relative:
Higher

Actual:
71 ft.

LTANKS:

Facility ID:	0512499
Site ID:	358824
Closed Date:	2006-10-06
Spill Number:	0512499
Spill Date:	2006-01-27
Spill Cause:	Tank Test Failure
Spill Source:	Commercial/Industrial
Spill Class:	C4
Cleanup Ceased:	Not reported
SWIS:	2401
Investigator:	HRPATEL
Referred To:	Not reported
Reported to Dept:	2006-01-27
CID:	408
Water Affected:	Not reported
Spill Notifier:	Tank Tester
Last Inspection:	Not reported
Recommended Penalty:	False
Meets Standard:	False
UST Involvement:	False
Remediation Phase:	0

2384 ATLANTIC AVE (Continued) **S101174394**

Date Entered In Computer:	2006-01-27
Spill Record Last Update:	2006-10-06
Spiller Name:	BOB TURRENTINE
Spiller Company:	INSTITUTE FOR COMMUNITY R
Spiller Address:	2384 ATLANTIC AVE
Spiller County:	001
Spiller Contact:	BOB TURRENTINE
Spiller Phone:	(212) 385-3030
Spiller Extention:	Not reported
DEC Region:	2
DER Facility ID:	66192
DEC Memo:	"send TTF letter 01/30/06. Feroze . TTF is sent to: Robert Turrentine Institute For Community Living 40 Rector Street New York, NY 10006. 02/22/06. Feroze, I received a letter from above address that they found a leak at dry portion of the tank. They will repair the tank and test it again. 02/28/06 Feroze. I received a letter from Mr.Robert Turrentine that they will repair or replace the tank and pipe systems. DEC will be informed about their work progress.\\ 03/15/06. Spill is transferred from Feroze to Kumer Patel. 05/17/06-Hiralkumar Patel. Spoke to Jim at Protest. they haven't heard after they submit proposal. Spoke to Pat Valzalerio as Mr. Turrentine is no longer working at management. Pat will call back with more information. 05/18/06-Hiralkumar Patel. Received call from Pat (Ph. 212-385-3030 Ext. 3222, FAX: 212-385-2380). he suggested refurbishing of tank from inside, but landlord is not agree with that. Pat asked to issue a letter requiring such work. Left message for Pat. 05/19/06-Hiralkumar Patel. Received call from Pat. he has an agreement with landlord which covers repair work. and landlord wants this company to do repair, but Pat thinks that this problem can not be solved by repair work as tank needs either to be replaced or refurbished. he gave me owner's information: Scott Milchman (718) 654-5959 Spoke to Mr. Milchman. he doesn't know anything. sent out TTF letter again at following address to owner. Scott Milchman Eastern Industrial Development Corp. 655 Pelham Parkway North Bronx, NY 10467 Ph. (718) 654-5959 FAX (718) 654-6396 letter faxed to Mr. Milchman and to Pat. 05/24/06-Hiralkumar Patel. REceived message from Scott. left message for Scott. 06/05/06-Hiralkumar Patel. REceived message from Pat. left message for Pat. Received message from Pat. they are planning to remove old tank and to install new tank at same location. left message for Pat. 06/26/06-Hiralkumar Patel. Received call from Mr. Milchman. he has hired Eastmond to remove tank. and after removal Eastmond will take required samples and will send tank closure report. 08/01/06-Hiralkumar Patel. left message for Mr. Milchman. left message for Rene at Eastmond. received call from Mr. Milchman. he asked me to talk to Rene at Eastmond. spoke with Rene. they finished tank removal work last thursday and took endpoint samples. they removed 7-10 yards of contaminated soil. Rene will forward lab results once he gets it. 08/29/06-Hiralkumar Patel. spoke with Isaac at Eastmond. he has everything ready but lab analyticals. once he gets it, he will put together and send final report. 09/25/06-Hiralkumar Patel. spoke with Isaac. he will send final report by end of this week. 10/05/06-Hiralkumar Patel. received closure report from Isaac. they removed tank and removed approx. 10 cubic yard of contaminated soil. excavated area has been backfilled and restored to grade. collected 3 endpoint samples. samples doesn't show any contamination. based on available information, case closed."
Remarks:	""

2384 ATLANTIC AVE (Continued) **S101174394**

All Materials:

Site ID:	358824
Operable Unit ID:	1116051
Operable Unit:	01
Material ID:	2106175
Material Code:	0001A
Material Name:	#2 fuel oil
Case No.:	Not reported
Material FA:	Petroleum
Quantity:	Not reported
Units:	G
Recovered:	.00
Oxygenate:	Not reported

Facility ID:	9402632
Site ID:	69637
Closed Date:	2003-02-18
Spill Number:	9402632
Spill Date:	1994-05-23
Spill Cause:	Tank Test Failure
Spill Source:	Private Dwelling
Spill Class:	C3
Cleanup Ceased:	Not reported
SWIS:	2401
Investigator:	SMMARTIN
Referred To:	Not reported
Reported to Dept:	1994-05-23
CID:	Not reported
Water Affected:	Not reported
Spill Notifier:	Tank Tester
Last Inspection:	Not reported
Recommended Penalty:	False
Meets Standard:	False
UST Involvement:	False
Remediation Phase:	0
Date Entered In Computer:	1994-06-08
Spill Record Last Update:	2003-02-18
Spiller Name:	Not reported
Spiller Company:	APT BLDG - HOWIE
Spiller Address:	2384 ATLANTIC AVE
Spiller County:	001
Spiller Contact:	Not reported
Spiller Phone:	Not reported
Spiller Extention:	Not reported
DEC Region:	2
DER Facility ID:	66192
DEC Memo:	"Prior to Sept, 2004 data translation this spill Lead_DEC Field was MARTINKATXX Insufficient Information2/18/2003 - Closed Due To The Nature / Extent Of The Spill Report"
Remarks:	"PUMPING TANK OUT TODAY. (TANK NOT REGISTERED)"

All TTF:

Facility ID:	9402632
Spill Number:	9402632
Spill Tank Test:	1542768
Site ID:	69637

2384 ATLANTIC AVE (Continued) **S101174394**

Tank Number: Not reported
Tank Size: 0
Material: 0001
EPA UST: Not reported
UST: Not reported
Cause: Not reported
Source: Not reported
Test Method: 00
Test Method 2: Unknown
Leak Rate: .00
Gross Fail: Not reported
Modified By: Spills
Last Modified Date: Not reported

All Materials:
Site ID: 69637
Operable Unit ID: 999695
Operable Unit: 01
Material ID: 553954
Material Code: 0001A
Material Name: #2 fuel oil
Case No.: Not reported
Material FA: Petroleum
Quantity: -1.00
Units: G
Recovered: .00
Oxygenate: Not reported

H62 **INSTITUTE FOR COMMUNITY LIVING, INC.** **NY UST** **U002170635**
WSW **2384 ATLANTIC AVENUE** **N/A**
1/8-1/4 **BROOKLYN, NY 11233**
0.131 mi.
690 ft. **Site 6 of 6 in cluster H**

Relative:
Higher

Actual:
71 ft.

UST:
Id/Status: 2-602054 / Unregulated/Closed
Program Type: PBS
Region: STATE
DEC Region: 2
Expiration Date: N/A
UTM X: 592455.01816
UTM Y: 4503311.18520
Site Type: Manufacturing (Other than Chemical)/Processing

Affiliation Records:
Site Id: 24013
Affiliation Type: Facility Owner
Company Name: EASTERN INDUSTRIAL DEVELOPMENT CORPORATION
Contact Type: Not reported
Contact Name: Not reported
Address1: 655 PELHAM PARKWAY NORTH
Address2: Not reported
City: BRONX
State: NY
Zip Code: 10467
Country Code: 001
Phone: (718) 654-5959

INSTITUTE FOR COMMUNITY LIVING, INC. (Continued) **U002170635**

EMail: Not reported
Fax Number: Not reported
Modified By: NRLOMBAR
Date Last Modified: 2010-01-22

Site Id: 24013
Affiliation Type: Mail Contact
Company Name: INSTITUTE FOR COMMUNITY LIVING, INC.
Contact Type: Not reported
Contact Name: PAT VALERIO
Address1: 40 RECTOR STREET
Address2: Not reported
City: NEW YORK
State: NY
Zip Code: 10006
Country Code: 001
Phone: (212) 385-3030
EMail: Not reported
Fax Number: Not reported
Modified By: NRLOMBAR
Date Last Modified: 2010-01-22

Site Id: 24013
Affiliation Type: Facility Operator
Company Name: INSTITUTE FOR COMMUNITY LIVING, INC.
Contact Type: Not reported
Contact Name: CHRISTOPHER HEIGHTER
Address1: Not reported
Address2: Not reported
City: Not reported
State: NN
Zip Code: Not reported
Country Code: 001
Phone: (347) 219-8991
EMail: Not reported
Fax Number: Not reported
Modified By: NRLOMBAR
Date Last Modified: 2010-01-22

Site Id: 24013
Affiliation Type: Emergency Contact
Company Name: EASTERN INDUSTRIAL DEVELOPMENT CORPORATION
Contact Type: Not reported
Contact Name: CHRISTOPHER HEIGHTER
Address1: Not reported
Address2: Not reported
City: Not reported
State: NN
Zip Code: Not reported
Country Code: 999
Phone: (347) 219-8991
EMail: Not reported
Fax Number: Not reported
Modified By: NRLOMBAR
Date Last Modified: 2010-01-22

INSTITUTE FOR COMMUNITY LIVING, INC. (Continued) **U002170635**

Tank Info:

Tank Number:	001
Tank ID:	48948
Tank Status:	Closed - Removed
Material Name:	Closed - Removed
Capacity Gallons:	1080
Install Date:	Not reported
Date Tank Closed:	10/19/2006
Registered:	True
Tank Location:	Underground
Tank Type:	Steel/carbon steel
Material Code:	0001
Common Name of Substance:	#2 Fuel Oil (On-Site Consumption)
Tightness Test Method:	21
Date Test:	03/22/2001
Next Test Date:	Not reported
Pipe Model:	Not reported
Modified By:	NRLOMBAR
Last Modified:	04/14/2017

Equipment Records:

A01 - Tank Internal Protection - Epoxy Liner
H00 - Tank Leak Detection - None
L09 - Piping Leak Detection - Exempt Suction Piping
C02 - Pipe Location - Underground/On-ground
F06 - Pipe External Protection - Wrapped
G00 - Tank Secondary Containment - None
J02 - Dispenser - Suction Dispenser
I04 - Overfill - Product Level Gauge (A/G)
D01 - Pipe Type - Steel/Carbon Steel/Iron
I05 - Overfill - Vent Whistle
B00 - Tank External Protection - None

K63 **CON EDISON - SERVICE BOX 53136** **RCRA-LQG** **1019325884**
ESE **60 WILLIAMS AVE** **NYP004868172**
1/8-1/4 **BROOKLYN, NY 11207**
0.137 mi.
724 ft. **Site 1 of 3 in cluster K**

Relative: RCRA-LQG:
Lower

Actual: Date form received by agency: 02/05/2016
59 ft.

Facility name:	CON EDISON - SERVICE BOX 53136
Facility address:	60 WILLIAMS AVE BROOKLYN, NY 11207
EPA ID:	NYP004868172
Mailing address:	IRVING PLACE, 15TH FL NE NEW YORK, NY 10003
Contact:	DENNIS HUACON
Contact address:	IRVING PLACE, 15TH FL NE NEW YORK, NY 10003
Contact country:	US
Contact telephone:	212-460-2757
Contact email:	HUACOND@CONED.COM
EPA Region:	02
Classification:	Large Quantity Generator
Description:	Handler: generates 1,000 kg or more of hazardous waste during any

CON EDISON - SERVICE BOX 53136 (Continued) **1019325884**

calendar month; or generates more than 1 kg of acutely hazardous waste during any calendar month; or generates more than 100 kg of any residue or contaminated soil, waste or other debris resulting from the cleanup of a spill, into or on any land or water, of acutely hazardous waste during any calendar month; or generates 1 kg or less of acutely hazardous waste during any calendar month, and accumulates more than 1 kg of acutely hazardous waste at any time; or generates 100 kg or less of any residue or contaminated soil, waste or other debris resulting from the cleanup of a spill, into or on any land or water, of acutely hazardous waste during any calendar month, and accumulates more than 100 kg of that material at any time

Owner/Operator Summary:

Owner/operator name:	CONSOLIDATED EDISON COMPANY OF NY, INC.
Owner/operator address:	IRVING PL 15TH FL NE NEW YORK, NY 10003
Owner/operator country:	US
Owner/operator telephone:	Not reported
Owner/operator email:	Not reported
Owner/operator fax:	Not reported
Owner/operator extension:	Not reported
Legal status:	Private
Owner/Operator Type:	Owner
Owner/Op start date:	11/11/2015
Owner/Op end date:	Not reported

Owner/operator name:	CONSOLIDATED EDISON COMPANY OF NY, INC.
Owner/operator address:	IRVING PL 15TH FL NE NEW YORK, NY 10003
Owner/operator country:	US
Owner/operator telephone:	Not reported
Owner/operator email:	Not reported
Owner/operator fax:	Not reported
Owner/operator extension:	Not reported
Legal status:	Private
Owner/Operator Type:	Operator
Owner/Op start date:	11/11/2015
Owner/Op end date:	Not reported

Handler Activities Summary:

U.S. importer of hazardous waste:	No
Mixed waste (haz. and radioactive):	No
Recycler of hazardous waste:	No
Transporter of hazardous waste:	No
Treater, storer or disposer of HW:	No
Underground injection activity:	No
On-site burner exemption:	No
Furnace exemption:	No
Used oil fuel burner:	No
Used oil processor:	No
User oil refiner:	No
Used oil fuel marketer to burner:	No
Used oil Specification marketer:	No
Used oil transfer facility:	No
Used oil transporter:	No

CON EDISON - SERVICE BOX 53136 (Continued) **1019325884**

. Waste code: D008
. Waste name: LEAD

Biennial Reports:

Last Biennial Reporting Year: 2017

Annual Waste Handled:
Waste code: D008
Waste name: LEAD
Amount (Lbs): 4000

Violation Status: No violations found

K64 **CON EDISON - SERVICE BOX 53136** **NJ MANIFEST** **S120677848**
ESE **60 WILLIAMS AVE** **N/A**
1/8-1/4 **BROOKLYN, NY 11207**
0.137 mi.
724 ft. **Site 2 of 3 in cluster K**

Relative:
Lower

Actual:
59 ft.

NJ MANIFEST:
EPA Id: NYP004868172
Mail Address: IRVING PLACE, 15TH FL NE
Mail City/State/Zip: NEW YORK, NY 10003
Facility Phone: Not reported
Emergency Phone: Not reported
Contact: DENNIS HUACON
Comments: Not reported
SIC Code: Not reported
County: NY047
Municipal: Not reported
Previous EPA Id: Not reported
Gen Flag: Not reported
Trans Flag: Not reported
TSDF Flag: Not reported
Name Change: Not reported
Date Change: Not reported

Manifest:
Manifest Number: 015319425JJK
EPA ID: NYP004868172
Date Shipped: 11/11/2015
TSDF EPA ID: NJD002200046
Transporter EPA ID: NJ0000027193
Transporter 2 EPA ID: Not reported
Transporter 3 EPA ID: Not reported
Transporter 4 EPA ID: Not reported
Transporter 5 EPA ID: Not reported
Transporter 6 EPA ID: Not reported
Transporter 7 EPA ID: Not reported
Transporter 8 EPA ID: Not reported
Transporter 9 EPA ID: Not reported
Transporter 10 EPA ID: Not reported
Date Trans1 Transported Waste: Not reported
Date Trans2 Transported Waste: Not reported
Date Trans3 Transported Waste: Not reported
Date Trans4 Transported Waste: Not reported
Date Trans5 Transported Waste: Not reported
Date Trans6 Transported Waste: Not reported

CON EDISON - SERVICE BOX 53136 (Continued) **S120677848**

Date Trans7 Transported Waste:	Not reported
Date Trans8 Transported Waste:	Not reported
Date Trans9 Transported Waste:	Not reported
Date Trans10 Transported Waste:	Not reported
Date TSDF Received Waste:	Not reported
TSDF EPA Facility Name:	Not reported
QTY Units:	Not reported
Transporter SEQ ID:	Not reported
Transporter-1 Date:	Not reported
Waste SEQ ID:	Not reported
Waste Type Code 2:	Not reported
Waste Type Code 3:	Not reported
Waste Type Code 4:	Not reported
Waste Type Code 5:	Not reported
Waste Type Code 6:	Not reported
Date Accepted:	Not reported
Manifest Discrepancy Type:	Not reported
Data Entry Number:	Not reported
Was Load Rejected:	NEW YORK, NY 10003
Reason Load Was Rejected:	Not reported

K65 **CON EDISON** **NY MANIFEST** **S118464217**
ESE **60 WILLIAMS AVE** **N/A**
1/8-1/4 **BROOKLYN, NY 11207**
0.137 mi.
724 ft. **Site 3 of 3 in cluster K**

Relative: **Lower**

Actual: **59 ft.**

NY MANIFEST:

Country:	USA
EPA ID:	NYP004868172
Facility Status:	Not reported
Location Address 1:	60 WILLIAMS AVE
Code:	BP
Location Address 2:	Not reported
Total Tanks:	Not reported
Location City:	BROOKLYN
Location State:	NY
Location Zip:	11207
Location Zip 4:	Not reported

NY MANIFEST:

EPAID:	NYP004868172
Mailing Name:	CON EDISON
Mailing Contact:	DENNIS HUACON
Mailing Address 1:	4 IRVING PL 15TH FL
Mailing Address 2:	Not reported
Mailing City:	NEW YORK
Mailing State:	NY
Mailing Zip:	10003
Mailing Zip 4:	Not reported
Mailing Country:	USA
Mailing Phone:	2124603770

NY MANIFEST:

Document ID:	Not reported
Manifest Status:	Not reported

CON EDISON (Continued) **S118464217**

seq:	Not reported
Year:	2015
Trans1 State ID:	NJ0000027193
Trans2 State ID:	Not reported
Generator Ship Date:	11/11/2015
Trans1 Recv Date:	11/11/2015
Trans2 Recv Date:	Not reported
TSD Site Recv Date:	11/11/2015
Part A Recv Date:	Not reported
Part B Recv Date:	Not reported
Generator EPA ID:	NYP004868172
Trans1 EPA ID:	Not reported
Trans2 EPA ID:	Not reported
TSDF ID 1:	NJD002200046
TSDF ID 2:	Not reported
Manifest Tracking Number:	015319425JJK
Import Indicator:	N
Export Indicator:	N
Discr Quantity Indicator:	N
Discr Type Indicator:	N
Discr Residue Indicator:	N
Discr Partial Reject Indicator:	N
Discr Full Reject Indicator:	N
Manifest Ref Number:	Not reported
Alt Facility RCRA ID:	Not reported
Alt Facility Sign Date:	Not reported
MGMT Method Type Code:	H110
Waste Code:	Not reported
Waste Code:	Not reported
Waste Code:	Not reported
Waste Code:	Not reported
Waste Code:	Not reported
Waste Code:	Not reported
Quantity:	4000
Units:	P - Pounds
Number of Containers:	1
Container Type:	TT - Cargo tank, tank trucks
Handling Method:	T Chemical, physical, or biological treatment.
Specific Gravity:	1
Waste Code:	D008
Waste Code 1_2:	Not reported
Waste Code 1_3:	Not reported
Waste Code 1_4:	Not reported
Waste Code 1_5:	Not reported
Waste Code 1_6:	Not reported

Click this hyperlink while viewing on your computer to access
-1 additional NY MANIFEST: record(s) in the EDR Site Report.

J66 **3147 BROADWAY** **NY LTANKS** **S102672946**
ENE **3147 BROADWAY** **N/A**
1/8-1/4 **BROOKLYN, NY**
0.142 mi.
749 ft. **Site 10 of 10 in cluster J**

Relative:
Higher

Actual:
71 ft.

LTANKS:

Facility ID:	9502935
Site ID:	297337
Closed Date:	1995-06-08
Spill Number:	9502935
Spill Date:	1995-06-08
Spill Cause:	Tank Overfill
Spill Source:	Private Dwelling
Spill Class:	C4
Cleanup Ceased:	1995-06-08
SWIS:	2401
Investigator:	SMMARTIN
Referred To:	Not reported
Reported to Dept:	1995-06-08
CID:	Not reported
Water Affected:	Not reported
Spill Notifier:	Responsible Party
Last Inspection:	Not reported
Recommended Penalty:	False
Meets Standard:	True
UST Involvement:	False
Remediation Phase:	0
Date Entered In Computer:	1995-06-19
Spill Record Last Update:	2004-09-30
Spiller Name:	Not reported
Spiller Company:	UNKNOWN
Spiller Address:	Not reported
Spiller County:	999
Spiller Contact:	Not reported
Spiller Phone:	Not reported
Spiller Extention:	Not reported
DEC Region:	2
DER Facility ID:	240577
DEC Memo:	"Prior to Sept, 2004 data translation this spill Lead_DEC Field was MARTINKAT "
Remarks:	"DRIVER OVERFILLED TANK - CLEANUP DONE - <1 GALLOM - SENT CLEANUP"

All Materials:

Site ID:	297337
Operable Unit ID:	1014162
Operable Unit:	01
Material ID:	367989
Material Code:	0001A
Material Name:	#2 fuel oil
Case No.:	Not reported
Material FA:	Petroleum
Quantity:	3.00
Units:	G
Recovered:	.00
Oxygenate:	Not reported

L67 **BROADWAY FILTON** **NY UST** **U000403356**
ENE **2090 BROADWAY** **N/A**
1/8-1/4 **BROOKLYN, NY 11207**
0.146 mi.
773 ft. **Site 1 of 13 in cluster L**

Relative:
Higher

Actual:
69 ft.

UST:

Id/Status:	2-146188 / Unregulated/Closed
Program Type:	PBS
Region:	STATE
DEC Region:	2
Expiration Date:	N/A
UTM X:	592889.32324
UTM Y:	4503469.38224
Site Type:	Unknown

Affiliation Records:

Site Id:	4228
Affiliation Type:	Facility Owner
Company Name:	POWER TEST REALTY COMPANY
Contact Type:	Not reported
Contact Name:	Not reported
Address1:	175 SUNNYSIDE PL
Address2:	Not reported
City:	PLAINVIEW
State:	NY
Zip Code:	11803
Country Code:	001
Phone:	(516) 576-9500
EMail:	Not reported
Fax Number:	Not reported
Modified By:	TRANSLAT
Date Last Modified:	2004-03-04

Site Id:	4228
Affiliation Type:	Mail Contact
Company Name:	POWER TEST REALTY COMPANY
Contact Type:	Not reported
Contact Name:	Not reported
Address1:	175 SUNNYSIDE PL
Address2:	Not reported
City:	PLAINVIEW
State:	NY
Zip Code:	11803
Country Code:	001
Phone:	(516) 576-9500
EMail:	Not reported
Fax Number:	Not reported
Modified By:	TRANSLAT
Date Last Modified:	2004-03-04

Site Id:	4228
Affiliation Type:	Facility Operator
Company Name:	BROADWAY FILTON
Contact Type:	Not reported
Contact Name:	BROADWAY FULTON
Address1:	Not reported
Address2:	Not reported
City:	Not reported
State:	NY

BROADWAY FILTON (Continued) **U000403356**

Zip Code:	Not reported
Country Code:	001
Phone:	(718) 342-8780
EMail:	Not reported
Fax Number:	Not reported
Modified By:	NRLOMBAR
Date Last Modified:	2009-07-21

Site Id:	4228
Affiliation Type:	Emergency Contact
Company Name:	POWER TEST REALTY COMPANY
Contact Type:	Not reported
Contact Name:	TOM DICKSON
Address1:	Not reported
Address2:	Not reported
City:	Not reported
State:	NN
Zip Code:	Not reported
Country Code:	999
Phone:	(718) 729-6500
EMail:	Not reported
Fax Number:	Not reported
Modified By:	NRLOMBAR
Date Last Modified:	2009-07-21

Tank Info:

Tank Number:	001
Tank ID:	19133
Tank Status:	Closed - Removed
Material Name:	Closed - Removed
Capacity Gallons:	550
Install Date:	10/01/1971
Date Tank Closed:	04/20/2012
Registered:	True
Tank Location:	Underground
Tank Type:	Steel/carbon steel
Material Code:	0009
Common Name of Substance:	Gasoline

Tightness Test Method:	NN
Date Test:	Not reported
Next Test Date:	Not reported
Pipe Model:	Not reported
Modified By:	LXZIELIN
Last Modified:	04/14/2017

Equipment Records:

J02 - Dispenser - Suction Dispenser
B00 - Tank External Protection - None
C00 - Pipe Location - No Piping
D02 - Pipe Type - Galvanized Steel
F00 - Pipe External Protection - None
G03 - Tank Secondary Containment - Vault (w/o access)
H00 - Tank Leak Detection - None
I00 - Overfill - None
A00 - Tank Internal Protection - None

BROADWAY FILTON (Continued) **U000403356**

Tank Number:	002
Tank ID:	19134
Tank Status:	Closed - Removed
Material Name:	Closed - Removed
Capacity Gallons:	550
Install Date:	10/01/1971
Date Tank Closed:	04/20/1988
Registered:	True
Tank Location:	Underground
Tank Type:	Steel/carbon steel
Material Code:	0009
Common Name of Substance:	Gasoline
Tightness Test Method:	NN
Date Test:	Not reported
Next Test Date:	Not reported
Pipe Model:	Not reported
Modified By:	LXZIELIN
Last Modified:	04/14/2017

Equipment Records:

J02 - Dispenser - Suction Dispenser
G03 - Tank Secondary Containment - Vault (w/o access)
H00 - Tank Leak Detection - None
I00 - Overfill - None
D02 - Pipe Type - Galvanized Steel
F00 - Pipe External Protection - None
B00 - Tank External Protection - None
C00 - Pipe Location - No Piping
A00 - Tank Internal Protection - None

Tank Number:	003
Tank ID:	19135
Tank Status:	Closed - Removed
Material Name:	Closed - Removed
Capacity Gallons:	550
Install Date:	10/01/1971
Date Tank Closed:	04/20/1988
Registered:	True
Tank Location:	Underground
Tank Type:	Steel/carbon steel
Material Code:	0009
Common Name of Substance:	Gasoline
Tightness Test Method:	NN
Date Test:	Not reported
Next Test Date:	Not reported
Pipe Model:	Not reported
Modified By:	LXZIELIN
Last Modified:	04/14/2017

Equipment Records:

J02 - Dispenser - Suction Dispenser
H00 - Tank Leak Detection - None
I00 - Overfill - None
G03 - Tank Secondary Containment - Vault (w/o access)
B00 - Tank External Protection - None

BROADWAY FILTON (Continued) **U000403356**

C00 - Pipe Location - No Piping
D02 - Pipe Type - Galvanized Steel
F00 - Pipe External Protection - None
A00 - Tank Internal Protection - None

Tank Number:	004
Tank ID:	19136
Tank Status:	Closed - Removed
Material Name:	Closed - Removed
Capacity Gallons:	550
Install Date:	10/01/1971
Date Tank Closed:	04/20/1988
Registered:	True
Tank Location:	Underground
Tank Type:	Steel/carbon steel
Material Code:	0009
Common Name of Substance:	Gasoline
Tightness Test Method:	NN
Date Test:	Not reported
Next Test Date:	Not reported
Pipe Model:	Not reported
Modified By:	LXZIELIN
Last Modified:	04/14/2017

Equipment Records:

J02 - Dispenser - Suction Dispenser
B00 - Tank External Protection - None
C00 - Pipe Location - No Piping
D02 - Pipe Type - Galvanized Steel
F00 - Pipe External Protection - None
G03 - Tank Secondary Containment - Vault (w/o access)
H00 - Tank Leak Detection - None
I00 - Overfill - None
A00 - Tank Internal Protection - None

Tank Number:	005
Tank ID:	19137
Tank Status:	Closed - Removed
Material Name:	Closed - Removed
Capacity Gallons:	550
Install Date:	10/01/1971
Date Tank Closed:	04/20/1988
Registered:	True
Tank Location:	Underground
Tank Type:	Steel/carbon steel
Material Code:	0009
Common Name of Substance:	Gasoline
Tightness Test Method:	NN
Date Test:	Not reported
Next Test Date:	Not reported
Pipe Model:	Not reported
Modified By:	LXZIELIN
Last Modified:	04/14/2017

BROADWAY FILTON (Continued) **U000403356**

Equipment Records:

J02 - Dispenser - Suction Dispenser
G03 - Tank Secondary Containment - Vault (w/o access)
H00 - Tank Leak Detection - None
I00 - Overfill - None
F00 - Pipe External Protection - None
B00 - Tank External Protection - None
C00 - Pipe Location - No Piping
D02 - Pipe Type - Galvanized Steel
A00 - Tank Internal Protection - None

Tank Number:	006
Tank ID:	19138
Tank Status:	Closed - Removed
Material Name:	Closed - Removed
Capacity Gallons:	550
Install Date:	10/01/1971
Date Tank Closed:	04/20/1988
Registered:	True
Tank Location:	Underground
Tank Type:	Steel/carbon steel
Material Code:	0009
Common Name of Substance:	Gasoline
Tightness Test Method:	NN
Date Test:	Not reported
Next Test Date:	Not reported
Pipe Model:	Not reported
Modified By:	LXZIELIN
Last Modified:	04/14/2017

Equipment Records:

J02 - Dispenser - Suction Dispenser
G03 - Tank Secondary Containment - Vault (w/o access)
H00 - Tank Leak Detection - None
I00 - Overfill - None
C00 - Pipe Location - No Piping
D02 - Pipe Type - Galvanized Steel
F00 - Pipe External Protection - None
B00 - Tank External Protection - None
A00 - Tank Internal Protection - None

L68 **MTA NYCT - JAMAICA LINE II - JMZ** **RCRA-SQG** **1010328805**
ENE **KENT AVE & S 6TH ST TO 75TH ST** **NJ MANIFEST** **NYR000145045**
1/8-1/4 **BROOKLYN, NY 11249**
0.153 mi.
809 ft. **Site 2 of 13 in cluster L**

Relative:
Higher

Actual:
69 ft.

RCRA-SQG:

Date form received by agency:	06/24/2016
Facility name:	MTA NYCT - JAMAICA LINE II - JMZ
Facility address:	KENT AVE & S 6TH ST TO 75TH ST & JAMAICA AVE BROOKLYN, NY 11249
EPA ID:	NYR000145045
Mailing address:	BROADWAY 5TH FL 503 NEW YORK, NY 10004

MTA NYCT - JAMAICA LINE II - JMZ (Continued) **1010328805**

Contact:	LUMINITA MARINESCU
Contact address:	BROADWAY 5TH FL 503 NEW YORK, NY 10004
Contact country:	US
Contact telephone:	646-252-3506
Contact email:	LUMINITA.MARINESCU@NYCT.COM
EPA Region:	02
Land type:	State
Classification:	Small Small Quantity Generator
Description:	Handler: generates more than 100 and less than 1000 kg of hazardous waste during any calendar month and accumulates less than 6000 kg of hazardous waste at any time; or generates 100 kg or less of hazardous waste during any calendar month, and accumulates more than 1000 kg of hazardous waste at any time

Owner/Operator Summary:

Owner/operator name:	MTA NYCT
Owner/operator address:	Not reported Not reported
Owner/operator country:	US
Owner/operator telephone:	Not reported
Owner/operator email:	Not reported
Owner/operator fax:	Not reported
Owner/operator extension:	Not reported
Legal status:	State
Owner/Operator Type:	Operator
Owner/Op start date:	03/01/1968
Owner/Op end date:	Not reported

Owner/operator name:	MTA NYCT
Owner/operator address:	BROADWAY 5TH FL 503 NEW YORK, NY 10004
Owner/operator country:	US
Owner/operator telephone:	646-252-3506
Owner/operator email:	Not reported
Owner/operator fax:	Not reported
Owner/operator extension:	Not reported
Legal status:	State
Owner/Operator Type:	Owner
Owner/Op start date:	03/01/1968
Owner/Op end date:	Not reported

Handler Activities Summary:

U.S. importer of hazardous waste:	No
Mixed waste (haz. and radioactive):	No
Recycler of hazardous waste:	No
Transporter of hazardous waste:	No
Treater, storer or disposer of HW:	No
Underground injection activity:	No
On-site burner exemption:	No
Furnace exemption:	No
Used oil fuel burner:	No
Used oil processor:	No
User oil refiner:	No
Used oil fuel marketer to burner:	No
Used oil Specification marketer:	No

MTA NYCT - JAMAICA LINE II - JMZ (Continued) **1010328805**

Used oil transfer facility: No
Used oil transporter: No

. Waste code: D008
. Waste name: LEAD

Historical Generators:
Date form received by agency: 09/10/2015
Site name: MTA NYCT - JAMAICA LINE BENTS 750 -1007
Classification: Not a generator, verified

. Waste code: D008
. Waste name: LEAD

Date form received by agency: 02/10/2014
Site name: MTA NYCT - JAMAICA LINE BENTS 750 -1007
Classification: Large Quantity Generator

. Waste code: D008
. Waste name: LEAD

Date form received by agency: 02/06/2007
Site name: MTA NYCT JAMAICA LN J & Z BENTS 750-1007
Classification: Large Quantity Generator

. Waste code: D008
. Waste name: LEAD

Date form received by agency: 02/05/2007
Site name: MTA NYCT JAMAICA LN J & Z BENTS 750-1007
Classification: Large Quantity Generator

Date form received by agency: 02/05/2007
Site name: MTA NYCT JAMAICA LN J & Z BENTS 750-1007
Classification: Large Quantity Generator

Violation Status: No violations found

Evaluation Action Summary:
Evaluation date: 09/01/2015
Evaluation: COMPLIANCE EVALUATION INSPECTION ON-SITE
Area of violation: Not reported
Date achieved compliance: Not reported
Evaluation lead agency: State

NJ MANIFEST:
EPA Id: NYR000145045
Mail Address: BROADWAY 5TH FLOOR
Mail City/State/Zip: NEW YORK, NY 10004
Facility Phone: Not reported
Emergency Phone: Not reported
Contact: LUMINITA MARINESCU
Comments: Not reported
SIC Code: Not reported
County: NY047
Municipal: Not reported
Previous EPA Id: Not reported

MTA NYCT - JAMAICA LINE II - JMZ (Continued) **1010328805**

Gen Flag:	Not reported
Trans Flag:	Not reported
TSDF Flag:	Not reported
Name Change:	Not reported
Date Change:	Not reported

Manifest:

Manifest Number:	006736140FLE
EPA ID:	NYR000145045
Date Shipped:	9/6/2013
TSDF EPA ID:	NJD991291105
Transporter EPA ID:	NJR986628162
Transporter 2 EPA ID:	Not reported
Transporter 3 EPA ID:	Not reported
Transporter 4 EPA ID:	Not reported
Transporter 5 EPA ID:	Not reported
Transporter 6 EPA ID:	Not reported
Transporter 7 EPA ID:	Not reported
Transporter 8 EPA ID:	Not reported
Transporter 9 EPA ID:	Not reported
Transporter 10 EPA ID:	Not reported
Date Trans1 Transported Waste:	Not reported
Date Trans2 Transported Waste:	Not reported
Date Trans3 Transported Waste:	Not reported
Date Trans4 Transported Waste:	Not reported
Date Trans5 Transported Waste:	Not reported
Date Trans6 Transported Waste:	Not reported
Date Trans7 Transported Waste:	Not reported
Date Trans8 Transported Waste:	Not reported
Date Trans9 Transported Waste:	Not reported
Date Trans10 Transported Waste:	Not reported
Date TSDF Received Waste:	Not reported
TSDF EPA Facility Name:	Not reported
QTY Units:	Not reported
Transporter SEQ ID:	Not reported
Transporter-1 Date:	Not reported
Waste SEQ ID:	Not reported
Waste Type Code 2:	Not reported
Waste Type Code 3:	Not reported
Waste Type Code 4:	Not reported
Waste Type Code 5:	Not reported
Waste Type Code 6:	Not reported
Date Accepted:	Not reported
Manifest Discrepancy Type:	Not reported
Data Entry Number:	Not reported
Was Load Rejected:	NEW YORK, NY 10004
Reason Load Was Rejected:	Not reported

Waste:

Manifest Year:	Not reported
Waste Code:	D008
Hand Code:	Not reported
Quantity:	21,560.00 Pounds

Manifest Number:	006736226FLE
EPA ID:	NYR000145045
Date Shipped:	9/26/2013

MTA NYCT - JAMAICA LINE II - JMZ (Continued) **1010328805**

TSDF EPA ID:	NJD991291105
Transporter EPA ID:	NJR986628162
Transporter 2 EPA ID:	Not reported
Transporter 3 EPA ID:	Not reported
Transporter 4 EPA ID:	Not reported
Transporter 5 EPA ID:	Not reported
Transporter 6 EPA ID:	Not reported
Transporter 7 EPA ID:	Not reported
Transporter 8 EPA ID:	Not reported
Transporter 9 EPA ID:	Not reported
Transporter 10 EPA ID:	Not reported
Date Trans1 Transported Waste:	Not reported
Date Trans2 Transported Waste:	Not reported
Date Trans3 Transported Waste:	Not reported
Date Trans4 Transported Waste:	Not reported
Date Trans5 Transported Waste:	Not reported
Date Trans6 Transported Waste:	Not reported
Date Trans7 Transported Waste:	Not reported
Date Trans8 Transported Waste:	Not reported
Date Trans9 Transported Waste:	Not reported
Date Trans10 Transported Waste:	Not reported
Date TSDF Received Waste:	Not reported
TSDF EPA Facility Name:	Not reported
QTY Units:	Not reported
Transporter SEQ ID:	Not reported
Transporter-1 Date:	Not reported
Waste SEQ ID:	Not reported
Waste Type Code 2:	Not reported
Waste Type Code 3:	Not reported
Waste Type Code 4:	Not reported
Waste Type Code 5:	Not reported
Waste Type Code 6:	Not reported
Date Accepted:	Not reported
Manifest Discrepancy Type:	Not reported
Data Entry Number:	Not reported
Was Load Rejected:	NEW YORK, NY 10004
Reason Load Was Rejected:	Not reported

Waste:

Manifest Year:	Not reported
Waste Code:	D008
Hand Code:	Not reported
Quantity:	24,660.00 Pounds

Manifest Number:	000458076WAS
EPA ID:	NYR000145045
Date Shipped:	12/10/2012
TSDF EPA ID:	NJD991291105
Transporter EPA ID:	NJR986628162
Transporter 2 EPA ID:	Not reported
Transporter 3 EPA ID:	Not reported
Transporter 4 EPA ID:	Not reported
Transporter 5 EPA ID:	Not reported
Transporter 6 EPA ID:	Not reported
Transporter 7 EPA ID:	Not reported
Transporter 8 EPA ID:	Not reported
Transporter 9 EPA ID:	Not reported

MTA NYCT - JAMAICA LINE II - JMZ (Continued) **1010328805**

Transporter 10 EPA ID:	Not reported
Date Trans1 Transported Waste:	Not reported
Date Trans2 Transported Waste:	Not reported
Date Trans3 Transported Waste:	Not reported
Date Trans4 Transported Waste:	Not reported
Date Trans5 Transported Waste:	Not reported
Date Trans6 Transported Waste:	Not reported
Date Trans7 Transported Waste:	Not reported
Date Trans8 Transported Waste:	Not reported
Date Trans9 Transported Waste:	Not reported
Date Trans10 Transported Waste:	Not reported
Date TSDF Received Waste:	Not reported
TSDF EPA Facility Name:	Not reported
QTY Units:	Not reported
Transporter SEQ ID:	Not reported
Transporter-1 Date:	Not reported
Waste SEQ ID:	Not reported
Waste Type Code 2:	Not reported
Waste Type Code 3:	Not reported
Waste Type Code 4:	Not reported
Waste Type Code 5:	Not reported
Waste Type Code 6:	Not reported
Date Accepted:	Not reported
Manifest Discrepancy Type:	Not reported
Data Entry Number:	Not reported
Was Load Rejected:	NEW YORK, NY 10004
Reason Load Was Rejected:	Not reported

Waste:

Manifest Year:	Not reported
Waste Code:	D008
Hand Code:	Not reported
Quantity:	400.00 Pounds

Manifest Number:	000067829WAS
EPA ID:	NYR000145045
Date Shipped:	05/04/2007
TSDF EPA ID:	NJD991291105
Transporter EPA ID:	NYD046765574
Transporter 2 EPA ID:	Not reported
Transporter 3 EPA ID:	Not reported
Transporter 4 EPA ID:	Not reported
Transporter 5 EPA ID:	Not reported
Transporter 6 EPA ID:	Not reported
Transporter 7 EPA ID:	Not reported
Transporter 8 EPA ID:	Not reported
Transporter 9 EPA ID:	Not reported
Transporter 10 EPA ID:	Not reported
Date Trans1 Transported Waste:	05/04/2007
Date Trans2 Transported Waste:	Not reported
Date Trans3 Transported Waste:	Not reported
Date Trans4 Transported Waste:	Not reported
Date Trans5 Transported Waste:	Not reported
Date Trans6 Transported Waste:	Not reported
Date Trans7 Transported Waste:	Not reported
Date Trans8 Transported Waste:	Not reported
Date Trans9 Transported Waste:	Not reported

MTA NYCT - JAMAICA LINE II - JMZ (Continued) **1010328805**

Date Trans10 Transported Waste:	Not reported
Date TSDF Received Waste:	05/14/2007
TSDF EPA Facility Name:	Not reported
QTY Units:	Not reported
Transporter SEQ ID:	Not reported
Transporter-1 Date:	Not reported
Waste SEQ ID:	Not reported
Waste Type Code 2:	Not reported
Waste Type Code 3:	Not reported
Waste Type Code 4:	Not reported
Waste Type Code 5:	Not reported
Waste Type Code 6:	Not reported
Date Accepted:	Not reported
Manifest Discrepancy Type:	Not reported
Data Entry Number:	Not reported
Was Load Rejected:	NEW YORK, NY 10004
Reason Load Was Rejected:	Not reported

Waste:

Manifest Year:	Not reported
Waste Code:	D008
Hand Code:	H11
Quantity:	600 P

Manifest Number:	006739930FLE
EPA ID:	NYR000145045
Date Shipped:	12/3/2013
TSDF EPA ID:	NJD991291105
Transporter EPA ID:	NJR986628162
Transporter 2 EPA ID:	Not reported
Transporter 3 EPA ID:	Not reported
Transporter 4 EPA ID:	Not reported
Transporter 5 EPA ID:	Not reported
Transporter 6 EPA ID:	Not reported
Transporter 7 EPA ID:	Not reported
Transporter 8 EPA ID:	Not reported
Transporter 9 EPA ID:	Not reported
Transporter 10 EPA ID:	Not reported
Date Trans1 Transported Waste:	Not reported
Date Trans2 Transported Waste:	Not reported
Date Trans3 Transported Waste:	Not reported
Date Trans4 Transported Waste:	Not reported
Date Trans5 Transported Waste:	Not reported
Date Trans6 Transported Waste:	Not reported
Date Trans7 Transported Waste:	Not reported
Date Trans8 Transported Waste:	Not reported
Date Trans9 Transported Waste:	Not reported
Date Trans10 Transported Waste:	Not reported
Date TSDF Received Waste:	Not reported
TSDF EPA Facility Name:	Not reported
QTY Units:	Not reported
Transporter SEQ ID:	Not reported
Transporter-1 Date:	Not reported
Waste SEQ ID:	Not reported
Waste Type Code 2:	Not reported
Waste Type Code 3:	Not reported
Waste Type Code 4:	Not reported

MTA NYCT - JAMAICA LINE II - JMZ (Continued) **1010328805**

Waste Type Code 5:	Not reported
Waste Type Code 6:	Not reported
Date Accepted:	Not reported
Manifest Discrepancy Type:	Not reported
Data Entry Number:	Not reported
Was Load Rejected:	NEW YORK, NY 10004
Reason Load Was Rejected:	Not reported

Waste:

Manifest Year:	Not reported
Waste Code:	D008
Hand Code:	Not reported
Quantity:	200.00 Pounds

Manifest Number:	006736103FLE
EPA ID:	NYR000145045
Date Shipped:	8/22/2013
TSDF EPA ID:	NJD991291105
Transporter EPA ID:	NJR986628162
Transporter 2 EPA ID:	Not reported
Transporter 3 EPA ID:	Not reported
Transporter 4 EPA ID:	Not reported
Transporter 5 EPA ID:	Not reported
Transporter 6 EPA ID:	Not reported
Transporter 7 EPA ID:	Not reported
Transporter 8 EPA ID:	Not reported
Transporter 9 EPA ID:	Not reported
Transporter 10 EPA ID:	Not reported
Date Trans1 Transported Waste:	Not reported
Date Trans2 Transported Waste:	Not reported
Date Trans3 Transported Waste:	Not reported
Date Trans4 Transported Waste:	Not reported
Date Trans5 Transported Waste:	Not reported
Date Trans6 Transported Waste:	Not reported
Date Trans7 Transported Waste:	Not reported
Date Trans8 Transported Waste:	Not reported
Date Trans9 Transported Waste:	Not reported
Date Trans10 Transported Waste:	Not reported
Date TSDF Received Waste:	Not reported
TSDF EPA Facility Name:	Not reported
QTY Units:	Not reported
Transporter SEQ ID:	Not reported
Transporter-1 Date:	Not reported
Waste SEQ ID:	Not reported
Waste Type Code 2:	Not reported
Waste Type Code 3:	Not reported
Waste Type Code 4:	Not reported
Waste Type Code 5:	Not reported
Waste Type Code 6:	Not reported
Date Accepted:	Not reported
Manifest Discrepancy Type:	Not reported
Data Entry Number:	Not reported
Was Load Rejected:	NEW YORK, NY 10004
Reason Load Was Rejected:	Not reported

Waste:

Manifest Year:	Not reported

MTA NYCT - JAMAICA LINE II - JMZ (Continued) **1010328805**

Waste Code:	D008
Hand Code:	Not reported
Quantity:	31,060.00 Pounds
Manifest Number:	000457880WAS
EPA ID:	NYR000145045
Date Shipped:	11/15/2012
TSDF EPA ID:	NJD991291105
Transporter EPA ID:	NJR986628162
Transporter 2 EPA ID:	Not reported
Transporter 3 EPA ID:	Not reported
Transporter 4 EPA ID:	Not reported
Transporter 5 EPA ID:	Not reported
Transporter 6 EPA ID:	Not reported
Transporter 7 EPA ID:	Not reported
Transporter 8 EPA ID:	Not reported
Transporter 9 EPA ID:	Not reported
Transporter 10 EPA ID:	Not reported
Date Trans1 Transported Waste:	Not reported
Date Trans2 Transported Waste:	Not reported
Date Trans3 Transported Waste:	Not reported
Date Trans4 Transported Waste:	Not reported
Date Trans5 Transported Waste:	Not reported
Date Trans6 Transported Waste:	Not reported
Date Trans7 Transported Waste:	Not reported
Date Trans8 Transported Waste:	Not reported
Date Trans9 Transported Waste:	Not reported
Date Trans10 Transported Waste:	Not reported
Date TSDF Received Waste:	Not reported
TSDF EPA Facility Name:	Not reported
QTY Units:	Not reported
Transporter SEQ ID:	Not reported
Transporter-1 Date:	Not reported
Waste SEQ ID:	Not reported
Waste Type Code 2:	Not reported
Waste Type Code 3:	Not reported
Waste Type Code 4:	Not reported
Waste Type Code 5:	Not reported
Waste Type Code 6:	Not reported
Date Accepted:	Not reported
Manifest Discrepancy Type:	Not reported
Data Entry Number:	Not reported
Was Load Rejected:	NEW YORK, NY 10004
Reason Load Was Rejected:	Not reported

Waste:

Manifest Year:	Not reported
Waste Code:	D008
Hand Code:	Not reported
Quantity:	29,660.00 Pounds
Manifest Number:	000518059WAS
EPA ID:	NYR000145045
Date Shipped:	6/19/2013
TSDF EPA ID:	NJD991291105
Transporter EPA ID:	NJR986628162

MTA NYCT - JAMAICA LINE II - JMZ (Continued) **1010328805**

Transporter 2 EPA ID:	Not reported
Transporter 3 EPA ID:	Not reported
Transporter 4 EPA ID:	Not reported
Transporter 5 EPA ID:	Not reported
Transporter 6 EPA ID:	Not reported
Transporter 7 EPA ID:	Not reported
Transporter 8 EPA ID:	Not reported
Transporter 9 EPA ID:	Not reported
Transporter 10 EPA ID:	Not reported
Date Trans1 Transported Waste:	Not reported
Date Trans2 Transported Waste:	Not reported
Date Trans3 Transported Waste:	Not reported
Date Trans4 Transported Waste:	Not reported
Date Trans5 Transported Waste:	Not reported
Date Trans6 Transported Waste:	Not reported
Date Trans7 Transported Waste:	Not reported
Date Trans8 Transported Waste:	Not reported
Date Trans9 Transported Waste:	Not reported
Date Trans10 Transported Waste:	Not reported
Date TSDF Received Waste:	Not reported
TSDF EPA Facility Name:	Not reported
QTY Units:	Not reported
Transporter SEQ ID:	Not reported
Transporter-1 Date:	Not reported
Waste SEQ ID:	Not reported
Waste Type Code 2:	Not reported
Waste Type Code 3:	Not reported
Waste Type Code 4:	Not reported
Waste Type Code 5:	Not reported
Waste Type Code 6:	Not reported
Date Accepted:	Not reported
Manifest Discrepancy Type:	Not reported
Data Entry Number:	Not reported
Was Load Rejected:	NEW YORK, NY 10004
Reason Load Was Rejected:	Not reported

Waste:

Manifest Year:	Not reported
Waste Code:	D008
Hand Code:	Not reported
Quantity:	300.00 Pounds

Manifest Number:	000518069WAS
EPA ID:	NYR000145045
Date Shipped:	6/24/2013
TSDF EPA ID:	NJD991291105
Transporter EPA ID:	NJR986628162
Transporter 2 EPA ID:	Not reported
Transporter 3 EPA ID:	Not reported
Transporter 4 EPA ID:	Not reported
Transporter 5 EPA ID:	Not reported
Transporter 6 EPA ID:	Not reported
Transporter 7 EPA ID:	Not reported
Transporter 8 EPA ID:	Not reported
Transporter 9 EPA ID:	Not reported
Transporter 10 EPA ID:	Not reported
Date Trans1 Transported Waste:	Not reported

MTA NYCT - JAMAICA LINE II - JMZ (Continued) **1010328805**

Date Trans2 Transported Waste:	Not reported
Date Trans3 Transported Waste:	Not reported
Date Trans4 Transported Waste:	Not reported
Date Trans5 Transported Waste:	Not reported
Date Trans6 Transported Waste:	Not reported
Date Trans7 Transported Waste:	Not reported
Date Trans8 Transported Waste:	Not reported
Date Trans9 Transported Waste:	Not reported
Date Trans10 Transported Waste:	Not reported
Date TSDF Received Waste:	Not reported
TSDF EPA Facility Name:	Not reported
QTY Units:	Not reported
Transporter SEQ ID:	Not reported
Transporter-1 Date:	Not reported
Waste SEQ ID:	Not reported
Waste Type Code 2:	Not reported
Waste Type Code 3:	Not reported
Waste Type Code 4:	Not reported
Waste Type Code 5:	Not reported
Waste Type Code 6:	Not reported
Date Accepted:	Not reported
Manifest Discrepancy Type:	Not reported
Data Entry Number:	Not reported
Was Load Rejected:	NEW YORK, NY 10004
Reason Load Was Rejected:	Not reported

Waste:

Manifest Year:	Not reported
Waste Code:	D008
Hand Code:	Not reported
Quantity:	24,080.00 Pounds

Manifest Number:	006736343FLE
EPA ID:	NYR000145045
Date Shipped:	10/31/2013
TSDF EPA ID:	NJD991291105
Transporter EPA ID:	NJR986628162
Transporter 2 EPA ID:	Not reported
Transporter 3 EPA ID:	Not reported
Transporter 4 EPA ID:	Not reported
Transporter 5 EPA ID:	Not reported
Transporter 6 EPA ID:	Not reported
Transporter 7 EPA ID:	Not reported
Transporter 8 EPA ID:	Not reported
Transporter 9 EPA ID:	Not reported
Transporter 10 EPA ID:	Not reported
Date Trans1 Transported Waste:	Not reported
Date Trans2 Transported Waste:	Not reported
Date Trans3 Transported Waste:	Not reported
Date Trans4 Transported Waste:	Not reported
Date Trans5 Transported Waste:	Not reported
Date Trans6 Transported Waste:	Not reported
Date Trans7 Transported Waste:	Not reported
Date Trans8 Transported Waste:	Not reported
Date Trans9 Transported Waste:	Not reported
Date Trans10 Transported Waste:	Not reported
Date TSDF Received Waste:	Not reported

MTA NYCT - JAMAICA LINE II - JMZ (Continued) **1010328805**

TSDF EPA Facility Name:	Not reported
QTY Units:	Not reported
Transporter SEQ ID:	Not reported
Transporter-1 Date:	Not reported
Waste SEQ ID:	Not reported
Waste Type Code 2:	Not reported
Waste Type Code 3:	Not reported
Waste Type Code 4:	Not reported
Waste Type Code 5:	Not reported
Waste Type Code 6:	Not reported
Date Accepted:	Not reported
Manifest Discrepancy Type:	Not reported
Data Entry Number:	Not reported
Was Load Rejected:	NEW YORK, NY 10004
Reason Load Was Rejected:	Not reported

Waste:

Manifest Year:	Not reported
Waste Code:	D008
Hand Code:	Not reported
Quantity:	22,060.00 Pounds

Manifest Number:	000517936WAS
EPA ID:	NYR000145045
Date Shipped:	5/16/2013
TSDF EPA ID:	NJD991291105
Transporter EPA ID:	NJR986628162
Transporter 2 EPA ID:	Not reported
Transporter 3 EPA ID:	Not reported
Transporter 4 EPA ID:	Not reported
Transporter 5 EPA ID:	Not reported
Transporter 6 EPA ID:	Not reported
Transporter 7 EPA ID:	Not reported
Transporter 8 EPA ID:	Not reported
Transporter 9 EPA ID:	Not reported
Transporter 10 EPA ID:	Not reported
Date Trans1 Transported Waste:	Not reported
Date Trans2 Transported Waste:	Not reported
Date Trans3 Transported Waste:	Not reported
Date Trans4 Transported Waste:	Not reported
Date Trans5 Transported Waste:	Not reported
Date Trans6 Transported Waste:	Not reported
Date Trans7 Transported Waste:	Not reported
Date Trans8 Transported Waste:	Not reported
Date Trans9 Transported Waste:	Not reported
Date Trans10 Transported Waste:	Not reported
Date TSDF Received Waste:	Not reported
TSDF EPA Facility Name:	Not reported
QTY Units:	Not reported
Transporter SEQ ID:	Not reported
Transporter-1 Date:	Not reported
Waste SEQ ID:	Not reported
Waste Type Code 2:	Not reported
Waste Type Code 3:	Not reported
Waste Type Code 4:	Not reported
Waste Type Code 5:	Not reported
Waste Type Code 6:	Not reported

MTA NYCT - JAMAICA LINE II - JMZ (Continued) **1010328805**

Date Accepted:	Not reported
Manifest Discrepancy Type:	Not reported
Data Entry Number:	Not reported
Was Load Rejected:	NEW YORK, NY 10004
Reason Load Was Rejected:	Not reported

Waste:

Manifest Year:	Not reported
Waste Code:	D008
Hand Code:	Not reported
Quantity:	21,360.00 Pounds

Manifest Number:	000517877WAS
EPA ID:	NYR000145045
Date Shipped:	4/9/2013
TSDF EPA ID:	NJD991291105
Transporter EPA ID:	NJR986628162
Transporter 2 EPA ID:	Not reported
Transporter 3 EPA ID:	Not reported
Transporter 4 EPA ID:	Not reported
Transporter 5 EPA ID:	Not reported
Transporter 6 EPA ID:	Not reported
Transporter 7 EPA ID:	Not reported
Transporter 8 EPA ID:	Not reported
Transporter 9 EPA ID:	Not reported
Transporter 10 EPA ID:	Not reported
Date Trans1 Transported Waste:	Not reported
Date Trans2 Transported Waste:	Not reported
Date Trans3 Transported Waste:	Not reported
Date Trans4 Transported Waste:	Not reported
Date Trans5 Transported Waste:	Not reported
Date Trans6 Transported Waste:	Not reported
Date Trans7 Transported Waste:	Not reported
Date Trans8 Transported Waste:	Not reported
Date Trans9 Transported Waste:	Not reported
Date Trans10 Transported Waste:	Not reported
Date TSDF Received Waste:	Not reported
TSDF EPA Facility Name:	Not reported
QTY Units:	Not reported
Transporter SEQ ID:	Not reported
Transporter-1 Date:	Not reported
Waste SEQ ID:	Not reported
Waste Type Code 2:	Not reported
Waste Type Code 3:	Not reported
Waste Type Code 4:	Not reported
Waste Type Code 5:	Not reported
Waste Type Code 6:	Not reported
Date Accepted:	Not reported
Manifest Discrepancy Type:	Not reported
Data Entry Number:	Not reported
Was Load Rejected:	NEW YORK, NY 10004
Reason Load Was Rejected:	Not reported

Waste:

Manifest Year:	Not reported
Waste Code:	D008
Hand Code:	Not reported

MTA NYCT - JAMAICA LINE II - JMZ (Continued) **1010328805**

Quantity: 26,820.00 Pounds

Manifest Number: 006736291FLE
EPA ID: NYR000145045
Date Shipped: 10/17/2013
TSDF EPA ID: NJD991291105
Transporter EPA ID: NJR986628162
Transporter 2 EPA ID: Not reported
Transporter 3 EPA ID: Not reported
Transporter 4 EPA ID: Not reported
Transporter 5 EPA ID: Not reported
Transporter 6 EPA ID: Not reported
Transporter 7 EPA ID: Not reported
Transporter 8 EPA ID: Not reported
Transporter 9 EPA ID: Not reported
Transporter 10 EPA ID: Not reported
Date Trans1 Transported Waste: Not reported
Date Trans2 Transported Waste: Not reported
Date Trans3 Transported Waste: Not reported
Date Trans4 Transported Waste: Not reported
Date Trans5 Transported Waste: Not reported
Date Trans6 Transported Waste: Not reported
Date Trans7 Transported Waste: Not reported
Date Trans8 Transported Waste: Not reported
Date Trans9 Transported Waste: Not reported
Date Trans10 Transported Waste: Not reported
Date TSDF Received Waste: Not reported
TSDF EPA Facility Name: Not reported
QTY Units: Not reported
Transporter SEQ ID: Not reported
Transporter-1 Date: Not reported
Waste SEQ ID: Not reported
Waste Type Code 2: Not reported
Waste Type Code 3: Not reported
Waste Type Code 4: Not reported
Waste Type Code 5: Not reported
Waste Type Code 6: Not reported
Date Accepted: Not reported
Manifest Discrepancy Type: Not reported
Data Entry Number: Not reported
Was Load Rejected: NEW YORK, NY 10004
Reason Load Was Rejected: Not reported

Waste:
Manifest Year: Not reported
Waste Code: D008
Hand Code: Not reported
Quantity: 28,900.00 Pounds

Manifest Number: 006739947FLE
EPA ID: NYR000145045
Date Shipped: 12/9/2013
TSDF EPA ID: NJD991291105
Transporter EPA ID: NJR986628162
Transporter 2 EPA ID: Not reported
Transporter 3 EPA ID: Not reported

MTA NYCT - JAMAICA LINE II - JMZ (Continued) **1010328805**

Transporter 4 EPA ID:	Not reported
Transporter 5 EPA ID:	Not reported
Transporter 6 EPA ID:	Not reported
Transporter 7 EPA ID:	Not reported
Transporter 8 EPA ID:	Not reported
Transporter 9 EPA ID:	Not reported
Transporter 10 EPA ID:	Not reported
Date Trans1 Transported Waste:	Not reported
Date Trans2 Transported Waste:	Not reported
Date Trans3 Transported Waste:	Not reported
Date Trans4 Transported Waste:	Not reported
Date Trans5 Transported Waste:	Not reported
Date Trans6 Transported Waste:	Not reported
Date Trans7 Transported Waste:	Not reported
Date Trans8 Transported Waste:	Not reported
Date Trans9 Transported Waste:	Not reported
Date Trans10 Transported Waste:	Not reported
Date TSDF Received Waste:	Not reported
TSDF EPA Facility Name:	Not reported
QTY Units:	Not reported
Transporter SEQ ID:	Not reported
Transporter-1 Date:	Not reported
Waste SEQ ID:	Not reported
Waste Type Code 2:	Not reported
Waste Type Code 3:	Not reported
Waste Type Code 4:	Not reported
Waste Type Code 5:	Not reported
Waste Type Code 6:	Not reported
Date Accepted:	Not reported
Manifest Discrepancy Type:	Not reported
Data Entry Number:	Not reported
Was Load Rejected:	NEW YORK, NY 10004
Reason Load Was Rejected:	Not reported

Waste:

Manifest Year:	Not reported
Waste Code:	D008
Hand Code:	Not reported
Quantity:	24,800.00 Pounds

Manifest Number:	000517908WAS
EPA ID:	NYR000145045
Date Shipped:	5/3/2013
TSDF EPA ID:	NJD991291105
Transporter EPA ID:	NJR986628162
Transporter 2 EPA ID:	Not reported
Transporter 3 EPA ID:	Not reported
Transporter 4 EPA ID:	Not reported
Transporter 5 EPA ID:	Not reported
Transporter 6 EPA ID:	Not reported
Transporter 7 EPA ID:	Not reported
Transporter 8 EPA ID:	Not reported
Transporter 9 EPA ID:	Not reported
Transporter 10 EPA ID:	Not reported
Date Trans1 Transported Waste:	Not reported
Date Trans2 Transported Waste:	Not reported
Date Trans3 Transported Waste:	Not reported

MTA NYCT - JAMAICA LINE II - JMZ (Continued) **1010328805**

Date Trans4 Transported Waste:	Not reported
Date Trans5 Transported Waste:	Not reported
Date Trans6 Transported Waste:	Not reported
Date Trans7 Transported Waste:	Not reported
Date Trans8 Transported Waste:	Not reported
Date Trans9 Transported Waste:	Not reported
Date Trans10 Transported Waste:	Not reported
Date TSDF Received Waste:	Not reported
TSDF EPA Facility Name:	Not reported
QTY Units:	Not reported
Transporter SEQ ID:	Not reported
Transporter-1 Date:	Not reported
Waste SEQ ID:	Not reported
Waste Type Code 2:	Not reported
Waste Type Code 3:	Not reported
Waste Type Code 4:	Not reported
Waste Type Code 5:	Not reported
Waste Type Code 6:	Not reported
Date Accepted:	Not reported
Manifest Discrepancy Type:	Not reported
Data Entry Number:	Not reported
Was Load Rejected:	NEW YORK, NY 10004
Reason Load Was Rejected:	Not reported

Waste:

Manifest Year:	Not reported
Waste Code:	D008
Hand Code:	Not reported
Quantity:	31,000.00 Pounds

Manifest Number:	006736176FLE
EPA ID:	NYR000145045
Date Shipped:	9/13/2013
TSDF EPA ID:	NJD991291105
Transporter EPA ID:	NJR986628162
Transporter 2 EPA ID:	Not reported
Transporter 3 EPA ID:	Not reported
Transporter 4 EPA ID:	Not reported
Transporter 5 EPA ID:	Not reported
Transporter 6 EPA ID:	Not reported
Transporter 7 EPA ID:	Not reported
Transporter 8 EPA ID:	Not reported
Transporter 9 EPA ID:	Not reported
Transporter 10 EPA ID:	Not reported
Date Trans1 Transported Waste:	Not reported
Date Trans2 Transported Waste:	Not reported
Date Trans3 Transported Waste:	Not reported
Date Trans4 Transported Waste:	Not reported
Date Trans5 Transported Waste:	Not reported
Date Trans6 Transported Waste:	Not reported
Date Trans7 Transported Waste:	Not reported
Date Trans8 Transported Waste:	Not reported
Date Trans9 Transported Waste:	Not reported
Date Trans10 Transported Waste:	Not reported
Date TSDF Received Waste:	Not reported
TSDF EPA Facility Name:	Not reported
QTY Units:	Not reported

MTA NYCT - JAMAICA LINE II - JMZ (Continued) **1010328805**

Transporter SEQ ID:	Not reported
Transporter-1 Date:	Not reported
Waste SEQ ID:	Not reported
Waste Type Code 2:	Not reported
Waste Type Code 3:	Not reported
Waste Type Code 4:	Not reported
Waste Type Code 5:	Not reported
Waste Type Code 6:	Not reported
Date Accepted:	Not reported
Manifest Discrepancy Type:	Not reported
Data Entry Number:	Not reported
Was Load Rejected:	NEW YORK, NY 10004
Reason Load Was Rejected:	Not reported

Waste:

Manifest Year:	Not reported
Waste Code:	D008
Hand Code:	Not reported
Quantity:	250.00 Pounds

Manifest Number:	000518151WAS
EPA ID:	NYR000145045
Date Shipped:	7/18/2013
TSDF EPA ID:	NJD991291105
Transporter EPA ID:	NJR986628162
Transporter 2 EPA ID:	Not reported
Transporter 3 EPA ID:	Not reported
Transporter 4 EPA ID:	Not reported
Transporter 5 EPA ID:	Not reported
Transporter 6 EPA ID:	Not reported
Transporter 7 EPA ID:	Not reported
Transporter 8 EPA ID:	Not reported
Transporter 9 EPA ID:	Not reported
Transporter 10 EPA ID:	Not reported
Date Trans1 Transported Waste:	Not reported
Date Trans2 Transported Waste:	Not reported
Date Trans3 Transported Waste:	Not reported
Date Trans4 Transported Waste:	Not reported
Date Trans5 Transported Waste:	Not reported
Date Trans6 Transported Waste:	Not reported
Date Trans7 Transported Waste:	Not reported
Date Trans8 Transported Waste:	Not reported
Date Trans9 Transported Waste:	Not reported
Date Trans10 Transported Waste:	Not reported
Date TSDF Received Waste:	Not reported
TSDF EPA Facility Name:	Not reported
QTY Units:	Not reported
Transporter SEQ ID:	Not reported
Transporter-1 Date:	Not reported
Waste SEQ ID:	Not reported
Waste Type Code 2:	Not reported
Waste Type Code 3:	Not reported
Waste Type Code 4:	Not reported
Waste Type Code 5:	Not reported
Waste Type Code 6:	Not reported
Date Accepted:	Not reported
Manifest Discrepancy Type:	Not reported

MTA NYCT - JAMAICA LINE II - JMZ (Continued) **1010328805**

Data Entry Number: Not reported
Was Load Rejected: NEW YORK, NY 10004
Reason Load Was Rejected: Not reported

Waste:
Manifest Year: Not reported
Waste Code: D008
Hand Code: Not reported
Quantity: 15,520.00 Pounds

L69 **CON EDISON - VAULT 1291** **RCRA NonGen / NLR** **1010325857**
ENE **JAMAICA AVE & BROADWAY** **NY MANIFEST** **NYP004134607**
1/8-1/4 **BROOKLYN, NY 11208**
0.154 mi.
812 ft. **Site 3 of 13 in cluster L**

Relative:
Higher

Actual:
68 ft.

RCRA NonGen / NLR:
Date form received by agency: 02/23/2006
Facility name: CON EDISON - VAULT 1291
Facility address: JAMAICA AVE & BROADWAY
BROOKLYN, NY 11208
EPA ID: NYP004134607
Mailing address: 4 IRVING PLACE
NEW YORK, NY 10003
Contact: FRANKLIN MURRAY
Contact address: 4 IRVING PLACE
NEW YORK, NY 10003
Contact country: US
Contact telephone: 212-460-2808
Contact email: MURRAYFR@CONED.COM
EPA Region: 02
Classification: Non-Generator
Description: Handler: Non-Generators do not presently generate hazardous waste

Owner/Operator Summary:
Owner/operator name: CONSOLIDATED EDISON COMPANY OF NY, INC.
Owner/operator address: 4 IRVING PLACE
NEW YORK, NY 10003
Owner/operator country: US
Owner/operator telephone: Not reported
Owner/operator email: Not reported
Owner/operator fax: Not reported
Owner/operator extension: Not reported
Legal status: Private
Owner/Operator Type: Operator
Owner/Op start date: 08/17/2005
Owner/Op end date: Not reported

Owner/operator name: CONSOLIDATED EDISON COMPANY OF NY, INC.
Owner/operator address: 4 IRVING PLACE
NEW YORK, NY 10003
Owner/operator country: US
Owner/operator telephone: Not reported
Owner/operator email: Not reported
Owner/operator fax: Not reported

CON EDISON - VAULT 1291 (Continued) **1010325857**

Owner/operator extension: Not reported
Legal status: Private
Owner/Operator Type: Owner
Owner/Op start date: 08/17/2005
Owner/Op end date: Not reported

Handler Activities Summary:
U.S. importer of hazardous waste: No
Mixed waste (haz. and radioactive): No
Recycler of hazardous waste: No
Transporter of hazardous waste: No
Treater, storer or disposer of HW: No
Underground injection activity: No
On-site burner exemption: No
Furnace exemption: No
Used oil fuel burner: No
Used oil processor: No
User oil refiner: No
Used oil fuel marketer to burner: No
Used oil Specification marketer: No
Used oil transfer facility: No
Used oil transporter: No

Historical Generators:
Date form received by agency: 02/22/2006
Site name: CON EDISON - VAULT 1291
Classification: Not a generator, verified

Date form received by agency: 02/21/2006
Site name: CON EDISON - VAULT 1291
Classification: Large Quantity Generator

. Waste code: B002
. Waste name: B002

Violation Status: No violations found

NY MANIFEST:
Country: USA
EPA ID: NYP004134607
Facility Status: Not reported
Location Address 1: JAMACIA AVE & BROADWAY V1357
Code: BP
Location Address 2: Not reported
Total Tanks: Not reported
Location City: BROOKLYN
Location State: NY
Location Zip: 11201
Location Zip 4: Not reported

NY MANIFEST:
EPAID: NYP004134607
Mailing Name: CONSOLIDATED EDISON
Mailing Contact: FRANKLIN MURRAY
Mailing Address 1: 4 IRVING PLACE RM 828
Mailing Address 2: Not reported
Mailing City: NEW YORK

CON EDISON - VAULT 1291 (Continued) **1010325857**

Mailing State:	NY
Mailing Zip:	10003
Mailing Zip 4:	Not reported
Mailing Country:	USA
Mailing Phone:	2124602808

NY MANIFEST:

Document ID:	NYE0624402
Manifest Status:	Not reported
seq:	Not reported
Year:	2005
Trans1 State ID:	NYD006982359
Trans2 State ID:	Not reported
Generator Ship Date:	08/17/2005
Trans1 Recv Date:	08/17/2005
Trans2 Recv Date:	Not reported
TSD Site Recv Date:	08/17/2005
Part A Recv Date:	Not reported
Part B Recv Date:	Not reported
Generator EPA ID:	NYP004134607
Trans1 EPA ID:	46235JM
Trans2 EPA ID:	Not reported
TSDF ID 1:	NYD980593636
TSDF ID 2:	Not reported
Manifest Tracking Number:	Not reported
Import Indicator:	Not reported
Export Indicator:	Not reported
Discr Quantity Indicator:	Not reported
Discr Type Indicator:	Not reported
Discr Residue Indicator:	Not reported
Discr Partial Reject Indicator:	Not reported
Discr Full Reject Indicator:	Not reported
Manifest Ref Number:	Not reported
Alt Facility RCRA ID:	Not reported
Alt Facility Sign Date:	Not reported
MGMT Method Type Code:	Not reported
Waste Code:	B002 - PETROLEUM OIL WITH 50 BUT < 500 PPM PCB
Waste Code:	Not reported
Waste Code:	Not reported
Waste Code:	Not reported
Waste Code:	Not reported
Waste Code:	Not reported
Quantity:	04445
Units:	K - Kilograms (2.2 pounds)
Number of Containers:	001
Container Type:	TT - Cargo tank, tank trucks
Handling Method:	T Chemical, physical, or biological treatment.
Specific Gravity:	01.00

Click this hyperlink while viewing on your computer to access
-1 additional NY MANIFEST: record(s) in the EDR Site Report.

L70
ENE
1/8-1/4
0.154 mi.
812 ft.

CON EDISON
BROADWAY & JAMAICA AVE
BROOKLYN, NY 11238

Site 4 of 13 in cluster L

NJ MANIFEST **S120675486**
N/A

Relative:
Higher

Actual:
68 ft.

NJ MANIFEST:

EPA Id:	NYP004825200
Mail Address:	IRVING PLACE, 15TH FL NE
Mail City/State/Zip:	NEW YORK, NY 10003
Facility Phone:	Not reported
Emergency Phone:	Not reported
Contact:	THERESA BURKARD
Comments:	Not reported
SIC Code:	Not reported
County:	NY047
Municipal:	Not reported
Previous EPA Id:	Not reported
Gen Flag:	Not reported
Trans Flag:	Not reported
TSDF Flag:	Not reported
Name Change:	Not reported
Date Change:	Not reported

Manifest:

Manifest Number:	002624825GBF
EPA ID:	NYP004825200
Date Shipped:	8/17/2015
TSDF EPA ID:	NJD991291105
Transporter EPA ID:	NJD003812047
Transporter 2 EPA ID:	Not reported
Transporter 3 EPA ID:	Not reported
Transporter 4 EPA ID:	Not reported
Transporter 5 EPA ID:	Not reported
Transporter 6 EPA ID:	Not reported
Transporter 7 EPA ID:	Not reported
Transporter 8 EPA ID:	Not reported
Transporter 9 EPA ID:	Not reported
Transporter 10 EPA ID:	Not reported
Date Trans1 Transported Waste:	Not reported
Date Trans2 Transported Waste:	Not reported
Date Trans3 Transported Waste:	Not reported
Date Trans4 Transported Waste:	Not reported
Date Trans5 Transported Waste:	Not reported
Date Trans6 Transported Waste:	Not reported
Date Trans7 Transported Waste:	Not reported
Date Trans8 Transported Waste:	Not reported
Date Trans9 Transported Waste:	Not reported
Date Trans10 Transported Waste:	Not reported
Date TSDF Received Waste:	Not reported
TSDF EPA Facility Name:	Not reported
QTY Units:	Not reported
Transporter SEQ ID:	Not reported
Transporter-1 Date:	Not reported
Waste SEQ ID:	Not reported
Waste Type Code 2:	Not reported
Waste Type Code 3:	Not reported
Waste Type Code 4:	Not reported
Waste Type Code 5:	Not reported
Waste Type Code 6:	Not reported

CON EDISON (Continued) **S120675486**

Date Accepted: Not reported
Manifest Discrepancy Type: Not reported
Data Entry Number: Not reported
Was Load Rejected: NEW YORK, NY 10003
Reason Load Was Rejected: Not reported

L71 **NYCTA-BROADWAY/ENY STATION (A/C LINE)** **RCRA-CESQG** **1001489220**
ENE **BROADWAY AND JAMAICA AVENUE** **NY MANIFEST** **NYR000072777**
1/8-1/4 **BROOKLYN, NY 11201**
0.154 mi.
812 ft. **Site 5 of 13 in cluster L**

Relative:
Higher

Actual:
68 ft.

RCRA-CESQG:
Date form received by agency: 01/01/2007
Facility name: NYCTA-BROADWAY/ENY STATION (A/C LINE)
Facility address: BROADWAY AND JAMAICA AVENUE
BROOKLYN, NY 11201
EPA ID: NYR000072777
Mailing address: JAY STREET, ROOM 819
BROOKLYN, NY 11201
Contact: JOSEPHINE F BROWN
Contact address: JAY STREET, ROOM 819
BROOKLYN, NY 11201
Contact country: US
Contact telephone: 718-243-4581
Contact email: Not reported
EPA Region: 02
Land type: Facility is not located on Indian land. Additional information is not known.
Classification: Conditionally Exempt Small Quantity Generator
Description: Handler: generates 100 kg or less of hazardous waste per calendar month, and accumulates 1000 kg or less of hazardous waste at any time; or generates 1 kg or less of acutely hazardous waste per calendar month, and accumulates at any time: 1 kg or less of acutely hazardous waste; or 100 kg or less of any residue or contaminated soil, waste or other debris resulting from the cleanup of a spill, into or on any land or water, of acutely hazardous waste; or generates 100 kg or less of any residue or contaminated soil, waste or other debris resulting from the cleanup of a spill, into or on any land or water, of acutely hazardous waste during any calendar month, and accumulates at any time: 1 kg or less of acutely hazardous waste; or 100 kg or less of any residue or contaminated soil, waste or other debris resulting from the cleanup of a spill, into or on any land or water, of acutely hazardous waste

Owner/Operator Summary:
Owner/operator name: MTA NEW YORK CITY TRANSIT
Owner/operator address: 10 COLUMBUS CIR 25TH FLOOR
NEW YORK, NY 10019
Owner/operator country: US
Owner/operator telephone: 212-307-6010
Owner/operator email: Not reported
Owner/operator fax: Not reported
Owner/operator extension: Not reported
Legal status: Municipal
Owner/Operator Type: Owner

NYCTA-BROADWAY/ENY STATION (A/C LINE) (Continued) **1001489220**

Owner/Op start date: Not reported
Owner/Op end date: Not reported

Owner/operator name: MTA NEW YORK CITY TRANSIT
Owner/operator address: 10 COLUMBUS CIR 25TH FLOOR
NEW YORK, NY 10019
Owner/operator country: US
Owner/operator telephone: 212-307-6010
Owner/operator email: Not reported
Owner/operator fax: Not reported
Owner/operator extension: Not reported
Legal status: Municipal
Owner/Operator Type: Operator
Owner/Op start date: Not reported
Owner/Op end date: Not reported

Handler Activities Summary:
U.S. importer of hazardous waste: No
Mixed waste (haz. and radioactive): No
Recycler of hazardous waste: No
Transporter of hazardous waste: No
Treater, storer or disposer of HW: No
Underground injection activity: No
On-site burner exemption: No
Furnace exemption: No
Used oil fuel burner: No
Used oil processor: No
User oil refiner: No
Used oil fuel marketer to burner: No
Used oil Specification marketer: No
Used oil transfer facility: No
Used oil transporter: No

Historical Generators:
Date form received by agency: 01/01/2006
Site name: NYCTA-BROADWAY/ENY STATION (A/C LINE)
Classification: Small Quantity Generator

Date form received by agency: 02/20/2002
Site name: NYCTA-BROADWAY/ENY STATION (A/C LINE)
Classification: Large Quantity Generator

Date form received by agency: 06/17/1999
Site name: MTA NYCT BROADWAY & EAST NEW YORK STA
Classification: Large Quantity Generator

. Waste code: D000
. Waste name: Not Defined

. Waste code: D008
. Waste name: LEAD

Violation Status: No violations found

Evaluation Action Summary:
Evaluation date: 02/19/2008

NYCTA-BROADWAY/ENY STATION (A/C LINE) (Continued) **1001489220**

Evaluation: COMPLIANCE EVALUATION INSPECTION ON-SITE
Area of violation: Not reported
Date achieved compliance: Not reported
Evaluation lead agency: State

NY MANIFEST:
Country: USA
EPA ID: NYR000072777
Facility Status: Not reported
Location Address 1: BROADAY AND JAMAICA AVENUE
Code: BP
Location Address 2: Not reported
Total Tanks: Not reported
Location City: BROOKLYN
Location State: NY
Location Zip: 11207
Location Zip 4: Not reported

NY MANIFEST:
EPAID: NYR000072777
Mailing Name: NYCTA BWAY EAST NY STATION A/C LINE
Mailing Contact: NORMAN OPPENHEIMER
Mailing Address 1: 2 BROADWAY 4TH FL
Mailing Address 2: Not reported
Mailing City: NEW YORK
Mailing State: NY
Mailing Zip: 10004
Mailing Zip 4: Not reported
Mailing Country: USA
Mailing Phone: 6462523500

NY MANIFEST:
Document ID: Not reported
Manifest Status: Not reported
seq: Not reported
Year: 2010
Trans1 State ID: NYD064676557
Trans2 State ID: Not reported
Generator Ship Date: 03/31/2010
Trans1 Recv Date: 03/31/2010
Trans2 Recv Date: Not reported
TSD Site Recv Date: 03/31/2010
Part A Recv Date: Not reported
Part B Recv Date: Not reported
Generator EPA ID: NYR000072777
Trans1 EPA ID: Not reported
Trans2 EPA ID: Not reported
TSDF ID 1: NJD991291105
TSDF ID 2: Not reported
Manifest Tracking Number: 000199616WAS
Import Indicator: N
Export Indicator: N
Discr Quantity Indicator: N
Discr Type Indicator: N
Discr Residue Indicator: N
Discr Partial Reject Indicator: N
Discr Full Reject Indicator: N
Manifest Ref Number: Not reported

NYCTA-BROADWAY/ENY STATION (A/C LINE) (Continued) **1001489220**

Alt Facility RCRA ID:	Not reported
Alt Facility Sign Date:	Not reported
MGMT Method Type Code:	H111
Waste Code:	Not reported
Waste Code:	Not reported
Waste Code:	Not reported
Waste Code:	Not reported
Waste Code:	Not reported
Waste Code:	Not reported
Quantity:	200.0
Units:	P - Pounds
Number of Containers:	2.0
Container Type:	DM - Metal drums, barrels
Handling Method:	T Chemical, physical, or biological treatment.
Specific Gravity:	1.0
Waste Code:	D008
Waste Code 1_2:	Not reported
Waste Code 1_3:	Not reported
Waste Code 1_4:	Not reported
Waste Code 1_5:	Not reported
Waste Code 1_6:	Not reported

Click this hyperlink while viewing on your computer to access
-1 additional NY MANIFEST: record(s) in the EDR Site Report.

L72 **CON ED** **NY MANIFEST** **S118259040**
ENE **BROADWAY & JAMAICA AVE** **N/A**
1/8-1/4 **BROOKLYN, NY 11238**
0.154 mi.
812 ft. **Site 6 of 13 in cluster L**

Relative:
Higher

Actual:
68 ft.

NY MANIFEST:

Country:	USA
EPA ID:	NYP004825200
Facility Status:	Not reported
Location Address 1:	BROADWAY & JAMAICA AVE
Code:	BP
Location Address 2:	Not reported
Total Tanks:	Not reported
Location City:	BROOKLYN
Location State:	NY
Location Zip:	11238
Location Zip 4:	Not reported

NY MANIFEST:

EPAID:	NYP004825200
Mailing Name:	CON ED
Mailing Contact:	TOM TEELING
Mailing Address 1:	4 IRVING PLACE - 15TH FLOOR
Mailing Address 2:	Not reported
Mailing City:	NEW YORK
Mailing State:	NY
Mailing Zip:	10003
Mailing Zip 4:	Not reported
Mailing Country:	USA
Mailing Phone:	2124603770

CON ED (Continued) **S118259040**

NY MANIFEST:

Document ID:	Not reported
Manifest Status:	Not reported
seq:	Not reported
Year:	2015
Trans1 State ID:	NJD003812047
Trans2 State ID:	NJD003812047
Generator Ship Date:	08/17/2015
Trans1 Recv Date:	08/17/2015
Trans2 Recv Date:	08/20/2015
TSD Site Recv Date:	08/20/2015
Part A Recv Date:	Not reported
Part B Recv Date:	Not reported
Generator EPA ID:	NYP004825200
Trans1 EPA ID:	Not reported
Trans2 EPA ID:	Not reported
TSDF ID 1:	NJD991291105
TSDF ID 2:	Not reported
Manifest Tracking Number:	002624825GBF
Import Indicator:	N
Export Indicator:	N
Discr Quantity Indicator:	N
Discr Type Indicator:	N
Discr Residue Indicator:	N
Discr Partial Reject Indicator:	N
Discr Full Reject Indicator:	N
Manifest Ref Number:	Not reported
Alt Facility RCRA ID:	Not reported
Alt Facility Sign Date:	Not reported
MGMT Method Type Code:	H110
Waste Code:	Not reported
Waste Code:	Not reported
Waste Code:	Not reported
Waste Code:	Not reported
Waste Code:	Not reported
Waste Code:	Not reported
Quantity:	300
Units:	G - Gallons (liquids only)* (8.3 pounds)
Number of Containers:	1
Container Type:	TT - Cargo tank, tank trucks
Handling Method:	T Chemical, physical, or biological treatment.
Specific Gravity:	1
Waste Code:	D008
Waste Code 1_2:	Not reported
Waste Code 1_3:	Not reported
Waste Code 1_4:	Not reported
Waste Code 1_5:	Not reported
Waste Code 1_6:	Not reported

Click this hyperlink while viewing on your computer to access
-1 additional NY MANIFEST: record(s) in the EDR Site Report.

L73
ENE
1/8-1/4
0.154 mi.
812 ft.

CON EDISON - MANHOLE 15869
BROADWAY AND JAMAICA AVE
BROOKLYN, NY 11211

Site 7 of 13 in cluster L

RCRA-LQG **1014397516**
NY MANIFEST **NYP004198453**

Relative:
Higher

Actual:
68 ft.

RCRA-LQG:

Date form received by agency:	04/16/2010
Facility name:	CON EDISON - MANHOLE 15869
Facility address:	BROADWAY AND JAMAICA AVE BROOKLYN, NY 11211
EPA ID:	NYP004198453
Mailing address:	IRVING PLACE NEW YORK, NY 10003
Contact:	THOMAS P TEELING
Contact address:	Not reported Not reported
Contact country:	Not reported
Contact telephone:	212-460-3770
Contact email:	TEELINGT@CONED.COM
EPA Region:	02
Classification:	Large Quantity Generator
Description:	Handler: generates 1,000 kg or more of hazardous waste during any calendar month; or generates more than 1 kg of acutely hazardous waste during any calendar month; or generates more than 100 kg of any residue or contaminated soil, waste or other debris resulting from the cleanup of a spill, into or on any land or water, of acutely hazardous waste during any calendar month; or generates 1 kg or less of acutely hazardous waste during any calendar month, and accumulates more than 1 kg of acutely hazardous waste at any time; or generates 100 kg or less of any residue or contaminated soil, waste or other debris resulting from the cleanup of a spill, into or on any land or water, of acutely hazardous waste during any calendar month, and accumulates more than 100 kg of that material at any time

Owner/Operator Summary:

Owner/operator name:	CONSOLIDATED EDISON CO. OF NY INC.
Owner/operator address:	IRVING PLACE NYC, NY 10003
Owner/operator country:	US
Owner/operator telephone:	Not reported
Owner/operator email:	Not reported
Owner/operator fax:	Not reported
Owner/operator extension:	Not reported
Legal status:	Private
Owner/Operator Type:	Operator
Owner/Op start date:	10/22/2009
Owner/Op end date:	Not reported

Owner/operator name:	CONSOLIDATED EDISON CO. OF NY INC
Owner/operator address:	IRVING PLACE NYC, NY 10003
Owner/operator country:	US
Owner/operator telephone:	Not reported
Owner/operator email:	Not reported
Owner/operator fax:	Not reported
Owner/operator extension:	Not reported
Legal status:	Private
Owner/Operator Type:	Owner

CON EDISON - MANHOLE 15869 (Continued) **1014397516**

Owner/Op start date: 10/22/2009
Owner/Op end date: Not reported

Handler Activities Summary:
U.S. importer of hazardous waste: No
Mixed waste (haz. and radioactive): No
Recycler of hazardous waste: No
Transporter of hazardous waste: No
Treater, storer or disposer of HW: No
Underground injection activity: No
On-site burner exemption: No
Furnace exemption: No
Used oil fuel burner: No
Used oil processor: No
User oil refiner: No
Used oil fuel marketer to burner: No
Used oil Specification marketer: No
Used oil transfer facility: No
Used oil transporter: No

. Waste code: D008
. Waste name: LEAD

Violation Status: No violations found

NY MANIFEST:
Country: USA
EPA ID: NYP004198453
Facility Status: Not reported
Location Address 1: BROADWAY AND JAMAICA AVE
Code: BP
Location Address 2: Not reported
Total Tanks: Not reported
Location City: BROOKLYN
Location State: NY
Location Zip: 11211
Location Zip 4: Not reported

NY MANIFEST:
EPAID: NYP004198453
Mailing Name: CONSOLIDATED EDISON
Mailing Contact: FRANKLYN MURRAY
Mailing Address 1: 4 IRVING PLACE RM 828
Mailing Address 2: Not reported
Mailing City: NEW YORK
Mailing State: NY
Mailing Zip: 10003
Mailing Zip 4: Not reported
Mailing Country: USA
Mailing Phone: 2124602808

NY MANIFEST:
Document ID: Not reported
Manifest Status: Not reported
seq: Not reported
Year: 2009
Trans1 State ID: NJD003812047

CON EDISON - MANHOLE 15869 (Continued) **1014397516**

Trans2 State ID:	Not reported
Generator Ship Date:	10/22/2009
Trans1 Recv Date:	10/22/2009
Trans2 Recv Date:	Not reported
TSD Site Recv Date:	10/23/2009
Part A Recv Date:	Not reported
Part B Recv Date:	Not reported
Generator EPA ID:	NYP004198453
Trans1 EPA ID:	Not reported
Trans2 EPA ID:	Not reported
TSDF ID 1:	NJD991291105
TSDF ID 2:	Not reported
Manifest Tracking Number:	000893944GBF
Import Indicator:	N
Export Indicator:	N
Discr Quantity Indicator:	N
Discr Type Indicator:	N
Discr Residue Indicator:	N
Discr Partial Reject Indicator:	N
Discr Full Reject Indicator:	N
Manifest Ref Number:	Not reported
Alt Facility RCRA ID:	Not reported
Alt Facility Sign Date:	Not reported
MGMT Method Type Code:	H141
Waste Code:	Not reported
Waste Code:	Not reported
Waste Code:	Not reported
Waste Code:	Not reported
Waste Code:	Not reported
Waste Code:	Not reported
Quantity:	400.0
Units:	G - Gallons (liquids only)* (8.3 pounds)
Number of Containers:	1.0
Container Type:	TT - Cargo tank, tank trucks
Handling Method:	T Chemical, physical, or biological treatment.
Specific Gravity:	1.0
Waste Code:	D008
Waste Code 1_2:	Not reported
Waste Code 1_3:	Not reported
Waste Code 1_4:	Not reported
Waste Code 1_5:	Not reported
Waste Code 1_6:	Not reported

Click this hyperlink while viewing on your computer to access
-1 additional NY MANIFEST: record(s) in the EDR Site Report.

L74 **NYCTA-CPM ENVIRO ENGINEERING** **NJ MANIFEST** **S111074862**
ENE **BROADWAY & JAMAICA** **N/A**
1/8-1/4 **BROOKLYN, NY 10004**
0.154 mi.
812 ft. **Site 8 of 13 in cluster L**

Relative: NJ MANIFEST:
Higher

EPA Id:	NYR000072777
Mail Address:	2 BROADWAY, 3RD FLOOR
Mail City/State/Zip:	NEW YORK 10004
Facility Phone:	6462523500

Actual:
68 ft.

NYCTA-CPM ENVIRO ENGINEERING (Continued) **S111074862**

Emergency Phone:	Not reported
Contact:	FINTAN FRAYNOR
Comments:	Not reported
SIC Code:	Not reported
County:	00
Municipal:	00
Previous EPA Id:	Not reported
Gen Flag:	X
Trans Flag:	Not reported
TSDF Flag:	Not reported
Name Change:	Not reported
Date Change:	Not reported

Manifest:

Manifest Number:	000199616WAS
EPA ID:	NYR000072777
Date Shipped:	03/31/2010
TSDF EPA ID:	NJD991291105
Transporter EPA ID:	NYD046765574
Transporter 2 EPA ID:	Not reported
Transporter 3 EPA ID:	Not reported
Transporter 4 EPA ID:	Not reported
Transporter 5 EPA ID:	Not reported
Transporter 6 EPA ID:	Not reported
Transporter 7 EPA ID:	Not reported
Transporter 8 EPA ID:	Not reported
Transporter 9 EPA ID:	Not reported
Transporter 10 EPA ID:	Not reported
Date Trans1 Transported Waste:	03/31/2010
Date Trans2 Transported Waste:	Not reported
Date Trans3 Transported Waste:	Not reported
Date Trans4 Transported Waste:	Not reported
Date Trans5 Transported Waste:	Not reported
Date Trans6 Transported Waste:	Not reported
Date Trans7 Transported Waste:	Not reported
Date Trans8 Transported Waste:	Not reported
Date Trans9 Transported Waste:	Not reported
Date Trans10 Transported Waste:	Not reported
Date TSDF Received Waste:	03/31/2010
TSDF EPA Facility Name:	Not reported
QTY Units:	Not reported
Transporter SEQ ID:	Not reported
Transporter-1 Date:	Not reported
Waste SEQ ID:	Not reported
Waste Type Code 2:	Not reported
Waste Type Code 3:	Not reported
Waste Type Code 4:	Not reported
Waste Type Code 5:	Not reported
Waste Type Code 6:	Not reported
Date Accepted:	Not reported
Manifest Discrepancy Type:	Not reported
Data Entry Number:	Not reported
Was Load Rejected:	NEW YORK 10004
Reason Load Was Rejected:	Not reported

Waste:

Manifest Year:	Not reported
Waste Code:	D008

NYCTA-CPM ENVIRO ENGINEERING (Continued) **S111074862**

Hand Code: H111
Quantity: 200 P

L75 **CON EDISON** **RCRA NonGen / NLR** **1019325412**
ENE **BROADWAY & JAMAICA AVE** **NYP004825200**
1/8-1/4 **BROOKLYN, NY 11238**
0.154 mi.
812 ft. **Site 9 of 13 in cluster L**

Relative:
Higher

Actual:
68 ft.

RCRA NonGen / NLR:
Date form received by agency: 02/05/2016
Facility name: CON EDISON
Site name: CON EDISON - VAULT SUBMERSIBLE 1357
Facility address: BROADWAY & JAMAICA AVE
BROOKLYN, NY 11238
EPA ID: NYP004825200
Mailing address: IRVING PLACE, 15TH FL NE
NEW YORK, NY 10003
Contact: THERESA BURKARD
Contact address: IRVING PLACE, 15TH FL NE
NEW YORK, NY 10003
Contact country: US
Contact telephone: 212-460-2262
Contact email: BURKARDT@CONED.COM
EPA Region: 02
Classification: Non-Generator
Description: Handler: Non-Generators do not presently generate hazardous waste

Owner/Operator Summary:
Owner/operator name: CONSOLIDATED EDISON COMPANY OF NY, INC.
Owner/operator address: IRVING PLACE
NEW YORK, NY 10003
Owner/operator country: US
Owner/operator telephone: Not reported
Owner/operator email: Not reported
Owner/operator fax: Not reported
Owner/operator extension: Not reported
Legal status: Private
Owner/Operator Type: Owner
Owner/Op start date: 08/17/2015
Owner/Op end date: Not reported

Owner/operator name: CONSOLIDATED EDISON COMPANY OF NY, INC.
Owner/operator address: IRVING PLACE
NEW YORK, NY 10003
Owner/operator country: US
Owner/operator telephone: Not reported
Owner/operator email: Not reported
Owner/operator fax: Not reported
Owner/operator extension: Not reported
Legal status: Private
Owner/Operator Type: Operator
Owner/Op start date: 08/17/2015
Owner/Op end date: Not reported

CON EDISON (Continued) **1019325412**

Handler Activities Summary:
- U.S. importer of hazardous waste: No
- Mixed waste (haz. and radioactive): No
- Recycler of hazardous waste: No
- Transporter of hazardous waste: No
- Treater, storer or disposer of HW: No
- Underground injection activity: No
- On-site burner exemption: No
- Furnace exemption: No
- Used oil fuel burner: No
- Used oil processor: No
- User oil refiner: No
- Used oil fuel marketer to burner: No
- Used oil Specification marketer: No
- Used oil transfer facility: No
- Used oil transporter: No

. Waste code: D008
. Waste name: LEAD

Historical Generators:
- Date form received by agency: 08/17/2015
- Site name: CON EDISON
- Classification: Not a generator, verified

- Date form received by agency: 08/17/2015
- Site name: CON EDISON
- Classification: Large Quantity Generator

Biennial Reports:

Last Biennial Reporting Year: 2017

Annual Waste Handled:
- Waste code: D008
- Waste name: LEAD
- Amount (Lbs): 2490

Violation Status: No violations found

L76 **EAST NEW YORK DEPOT** **NY LTANKS** **S100177204**
ENE **25 JAMAICA AVE/NYCTA** **N/A**
1/8-1/4 **BROOKLYN, NY**
0.156 mi.
822 ft. **Site 10 of 13 in cluster L**

Relative:
Higher

Actual:
69 ft.

LTANKS:
- Facility ID: 9102804
- Site ID: 300659
- Closed Date: 2000-12-27
- Spill Number: 9102804
- Spill Date: 1991-06-10
- Spill Cause: Tank Test Failure
- Spill Source: Commercial/Industrial
- Spill Class: C3
- Cleanup Ceased: Not reported
- SWIS: 2401

EAST NEW YORK DEPOT (Continued) **S100177204**

Investigator:	MCTIBBE
Referred To:	8807411
Reported to Dept:	1991-06-10
CID:	Not reported
Water Affected:	Not reported
Spill Notifier:	Other
Last Inspection:	Not reported
Recommended Penalty:	False
Meets Standard:	False
UST Involvement:	True
Remediation Phase:	0
Date Entered In Computer:	1991-06-11
Spill Record Last Update:	2010-12-24
Spiller Name:	Not reported
Spiller Company:	NYCTA
Spiller Address:	Not reported
Spiller County:	999
Spiller Contact:	Not reported
Spiller Phone:	Not reported
Spiller Extention:	Not reported
DEC Region:	2
DER Facility ID:	243189
DEC Memo:	"Prior to Sept, 2004 data translation this spill Lead_DEC Field was TIBBE 11/17/94: REASSIGNED FROM SIGONA TO ZHITOMIRSKY ON 11/17/94. transfered from Hale to Tibbe on 12/27/00. refer to 88-07411. tanks closed and replaced and invrstigation/remediation is ongoing. "
Remarks:	"2-500 GAL MANIFOLDED 0.48 CAP SUPPLY LINE, WILL PUMP OUT TANK"

All TTF:

Facility ID:	9102804
Spill Number:	9102804
Spill Tank Test:	1538648
Site ID:	300659
Tank Number:	Not reported
Tank Size:	0
Material:	0008
EPA UST:	Not reported
UST:	Not reported
Cause:	Not reported
Source:	Not reported
Test Method:	00
Test Method 2:	Unknown
Leak Rate:	.00
Gross Fail:	Not reported
Modified By:	Spills
Last Modified Date:	Not reported

All Materials:

Site ID:	300659
Operable Unit ID:	953625
Operable Unit:	01
Material ID:	425291
Material Code:	0008
Material Name:	diesel
Case No.:	Not reported
Material FA:	Petroleum
Quantity:	-1.00

EAST NEW YORK DEPOT (Continued) **S100177204**

Units: G
Recovered: .00
Oxygenate: Not reported

M77 **CON EDISON SERVICE BOX: 55797** **RCRA NonGen / NLR** **1016972788**
West **102 SACKMAN ST** **NY MANIFEST** **NYP004465704**
1/8-1/4 **BROOKLYN, NY 11233**
0.159 mi.
840 ft. **Site 1 of 5 in cluster M**

Relative:
Higher

Actual:
75 ft.

RCRA NonGen / NLR:
Date form received by agency: 04/13/2014
Facility name: CON EDISON SERVICE BOX: 55797
Facility address: 102 SACKMAN ST
BROOKLYN, NY 11233
EPA ID: NYP004465704
Mailing address: IRVING PL, 15TH FL NE
NEW YORK, NY 10003
Contact: THOMAS TEELING
Contact address: Not reported
Not reported
Contact country: Not reported
Contact telephone: 212-460-3770
Contact email: Not reported
EPA Region: 02
Classification: Non-Generator
Description: Handler: Non-Generators do not presently generate hazardous waste

Handler Activities Summary:
U.S. importer of hazardous waste: No
Mixed waste (haz. and radioactive): No
Recycler of hazardous waste: No
Transporter of hazardous waste: No
Treater, storer or disposer of HW: No
Underground injection activity: No
On-site burner exemption: No
Furnace exemption: No
Used oil fuel burner: No
Used oil processor: No
User oil refiner: No
Used oil fuel marketer to burner: No
Used oil Specification marketer: No
Used oil transfer facility: No
Used oil transporter: No

Historical Generators:
Date form received by agency: 03/13/2014
Site name: CON EDISON SERVICE BOX: 55797
Classification: Conditionally Exempt Small Quantity Generator

Violation Status: No violations found

NY MANIFEST:
Country: USA
EPA ID: NYP004465704
Facility Status: Not reported

CON EDISON SERVICE BOX: 55797 (Continued) **1016972788**

Location Address 1:	102 SACKMAN ST
Code:	BP
Location Address 2:	SB55797
Total Tanks:	Not reported
Location City:	BROOKLYN
Location State:	NY
Location Zip:	11212
Location Zip 4:	Not reported

NY MANIFEST:

EPAID:	NYP004465704
Mailing Name:	CON EDISON
Mailing Contact:	CON EDISON
Mailing Address 1:	4 IRVING ST
Mailing Address 2:	SB55797
Mailing City:	NEW YORK
Mailing State:	NY
Mailing Zip:	10003
Mailing Zip 4:	Not reported
Mailing Country:	USA
Mailing Phone:	Not reported

NY MANIFEST:

Document ID:	Not reported
Manifest Status:	Not reported
seq:	Not reported
Year:	2014
Trans1 State ID:	NJD003812047
Trans2 State ID:	Not reported
Generator Ship Date:	03/13/2014
Trans1 Recv Date:	03/13/2014
Trans2 Recv Date:	Not reported
TSD Site Recv Date:	03/17/2014
Part A Recv Date:	Not reported
Part B Recv Date:	Not reported
Generator EPA ID:	NYP004465704
Trans1 EPA ID:	Not reported
Trans2 EPA ID:	Not reported
TSDF ID 1:	NJD991291105
TSDF ID 2:	Not reported
Manifest Tracking Number:	002405709GBF
Import Indicator:	N
Export Indicator:	N
Discr Quantity Indicator:	N
Discr Type Indicator:	N
Discr Residue Indicator:	N
Discr Partial Reject Indicator:	N
Discr Full Reject Indicator:	N
Manifest Ref Number:	Not reported
Alt Facility RCRA ID:	Not reported
Alt Facility Sign Date:	Not reported
MGMT Method Type Code:	H110
Waste Code:	Not reported
Waste Code:	Not reported
Waste Code:	Not reported
Waste Code:	Not reported
Waste Code:	Not reported

CON EDISON SERVICE BOX: 55797 (Continued) **1016972788**

Waste Code:	Not reported
Quantity:	60
Units:	G - Gallons (liquids only)* (8.3 pounds)
Number of Containers:	1
Container Type:	TT - Cargo tank, tank trucks
Handling Method:	T Chemical, physical, or biological treatment.
Specific Gravity:	1
Waste Code:	D008
Waste Code 1_2:	Not reported
Waste Code 1_3:	Not reported
Waste Code 1_4:	Not reported
Waste Code 1_5:	Not reported
Waste Code 1_6:	Not reported

Click this hyperlink while viewing on your computer to access
-1 additional NY MANIFEST: record(s) in the EDR Site Report.

78
WNW
1/8-1/4
0.162 mi.
858 ft.

MAGNOLIA HOUSE **NY AST** **A100295023**
1430 HERKIMER STREET **N/A**
BROOKLYN, NY 11233

Relative:
Higher

Actual:
79 ft.

AST:

Region:	STATE
DEC Region:	2
Site Status:	Unregulated/Closed
Facility Id:	2-608733
Program Type:	PBS
UTM X:	592434.27322
UTM Y:	4503501.41006
Expiration Date:	N/A
Site Type:	Apartment Building/Office Building

Affiliation Records:

Site Id:	30585
Affiliation Type:	Mail Contact
Company Name:	CAMBA - MAGNOLIA HOUSE
Contact Type:	Not reported
Contact Name:	TOM DAMBAKLY
Address1:	1430 HERKIMER STREET
Address2:	Not reported
City:	BROOKLYN
State:	NY
Zip Code:	11233
Country Code:	001
Phone:	(718) 278-2600
EMail:	TOMD@CAMBA.ORG
Fax Number:	Not reported
Modified By:	NTFREEMA
Date Last Modified:	2015-12-07

Site Id:	30585
Affiliation Type:	Facility Operator
Company Name:	MAGNOLIA HOUSE
Contact Type:	Not reported
Contact Name:	TOM DAMBAKLY

MAGNOLIA HOUSE (Continued) **A100295023**

Address1:	Not reported
Address2:	Not reported
City:	Not reported
State:	NN
Zip Code:	Not reported
Country Code:	001
Phone:	(718) 278-2600
EMail:	Not reported
Fax Number:	Not reported
Modified By:	NTFREEMA
Date Last Modified:	2015-12-07

Site Id:	30585
Affiliation Type:	Emergency Contact
Company Name:	1424 HERKIMER DEVELOPMENT LLC
Contact Type:	Not reported
Contact Name:	TOM DAMBAKLY
Address1:	Not reported
Address2:	Not reported
City:	Not reported
State:	NN
Zip Code:	Not reported
Country Code:	999
Phone:	(718) 278-2600
EMail:	Not reported
Fax Number:	Not reported
Modified By:	NTFREEMA
Date Last Modified:	2015-12-07

Site Id:	30585
Affiliation Type:	Facility Owner
Company Name:	1424 HERKIMER DEVELOPMENT LLC
Contact Type:	PROJECT MANAGER
Contact Name:	LISA K COSTA
Address1:	49 W 44TH STREET
Address2:	Not reported
City:	NEW YORK
State:	NY
Zip Code:	10036
Country Code:	001
Phone:	(212) 453-4274
EMail:	Not reported
Fax Number:	Not reported
Modified By:	NTFREEMA
Date Last Modified:	2015-12-07

Tank Info:

Tank Number:	001
Tank Id:	65579
Material Code:	0001
Common Name of Substance:	#2 Fuel Oil (On-Site Consumption)

Equipment Records:

C01 - Pipe Location - Aboveground
J02 - Dispenser - Suction Dispenser

MAGNOLIA HOUSE (Continued) **A100295023**

G03 - Tank Secondary Containment - Vault (w/o access)
H00 - Tank Leak Detection - None
L09 - Piping Leak Detection - Exempt Suction Piping
I05 - Overfill - Vent Whistle
B00 - Tank External Protection - None
F00 - Pipe External Protection - None
A00 - Tank Internal Protection - None
D01 - Pipe Type - Steel/Carbon Steel/Iron

Tank Location:	1
Tank Type:	Steel/Carbon Steel/Iron
Tank Status:	Closed - Removed
Pipe Model:	Not reported
Install Date:	01/01/2003
Capacity Gallons:	3000
Tightness Test Method:	-
Date Test:	Not reported
Next Test Date:	Not reported
Date Tank Closed:	03/08/2016
Register:	True
Modified By:	MXLAY
Last Modified:	09/05/2017
Material Name:	#2 fuel oil (on-site consumption)

---

79 **OUR LADY OF LORETO CHURCH** **NY UST** **U000402330**
WSW **124 SACKMAN ST** **NY Spills** **N/A**
1/8-1/4 **BROOKLYN, NY 11233** **NY MANIFEST**
0.164 mi.
866 ft.

Relative: **Higher**
Actual: **70 ft.**

UST:

Id/Status:	2-237973 / Unregulated/Closed
Program Type:	PBS
Region:	STATE
DEC Region:	2
Expiration Date:	N/A
UTM X:	592442.38818
UTM Y:	4503262.69945
Site Type:	Religious Building (Church, Synagogue, Mosque, Temple, etc.)

Affiliation Records:

Site Id:	8893
Affiliation Type:	Facility Owner
Company Name:	OUR LADY OF LORETO CHURCH
Contact Type:	MGR
Contact Name:	WILLIAM BURKE
Address1:	124 SACKMAN ST
Address2:	Not reported
City:	BROOKLYN
State:	NY
Zip Code:	11233
Country Code:	001
Phone:	(718) 385-3740
EMail:	Not reported
Fax Number:	Not reported
Modified By:	MSBAPTIS
Date Last Modified:	2011-07-18

Site Id:	8893

OUR LADY OF LORETO CHURCH (Continued) **U000402330**

Affiliation Type:	Mail Contact
Company Name:	OUR LADY OF LORETO CHURCH
Contact Type:	Not reported
Contact Name:	Not reported
Address1:	124 SACKMAN STREET
Address2:	Not reported
City:	BROOKLYN
State:	NY
Zip Code:	11233
Country Code:	001
Phone:	(718) 385-3740
EMail:	Not reported
Fax Number:	Not reported
Modified By:	NRLOMBAR
Date Last Modified:	2011-01-06

Site Id:	8893
Affiliation Type:	Facility Operator
Company Name:	OUR LADY OF LORETO CHURCH
Contact Type:	Not reported
Contact Name:	OUR LADY OF LORETO CHURCH
Address1:	Not reported
Address2:	Not reported
City:	Not reported
State:	NN
Zip Code:	Not reported
Country Code:	001
Phone:	(718) 385-3740
EMail:	Not reported
Fax Number:	Not reported
Modified By:	TRANSLAT
Date Last Modified:	2004-03-04

Site Id:	8893
Affiliation Type:	Emergency Contact
Company Name:	OUR LADY OF LORETO CHURCH
Contact Type:	Not reported
Contact Name:	DIOCESE OF BROOKLYN
Address1:	Not reported
Address2:	Not reported
City:	Not reported
State:	NN
Zip Code:	Not reported
Country Code:	001
Phone:	(718) 628-5500
EMail:	Not reported
Fax Number:	Not reported
Modified By:	TRANSLAT
Date Last Modified:	2004-03-04

Tank Info:

Tank Number:	001
Tank ID:	17345
Tank Status:	Closed - Removed
Material Name:	Closed - Removed
Capacity Gallons:	4800

OUR LADY OF LORETO CHURCH (Continued) **U000402330**

Install Date:	Not reported
Date Tank Closed:	07/11/2011
Registered:	True
Tank Location:	Underground
Tank Type:	Steel/carbon steel
Material Code:	0001
Common Name of Substance:	#2 Fuel Oil (On-Site Consumption)
Tightness Test Method:	00
Date Test:	Not reported
Next Test Date:	Not reported
Pipe Model:	Not reported
Modified By:	MSBAPTIS
Last Modified:	04/14/2017

Equipment Records:

G00 - Tank Secondary Containment - None
J02 - Dispenser - Suction Dispenser
B00 - Tank External Protection - None
C00 - Pipe Location - No Piping
F00 - Pipe External Protection - None
H00 - Tank Leak Detection - None
I00 - Overfill - None
L09 - Piping Leak Detection - Exempt Suction Piping
A00 - Tank Internal Protection - None
D01 - Pipe Type - Steel/Carbon Steel/Iron

SPILLS:

Facility ID:	1010406
Facility Type:	ER
Spill Number:	1010406
DER Facility ID:	8881
Site ID:	444009
DEC Region:	2
Closed Date:	2011-09-14
Spill Cause:	Equipment Failure
Spill Class:	Not reported
SWIS:	2401
Spill Date:	2011-01-05
Investigator:	HRAHMED
Referred To:	Not reported
Reported to Dept:	2011-01-05
CID:	Not reported
Water Affected:	Not reported
Spill Source:	Institutional, Educational, Gov., Other
Spill Notifier:	Other
Cleanup Ceased:	Not reported
Cleanup Meets Std:	False
Last Inspection:	Not reported
Recommended Penalty:	False
UST Trust:	False
Remediation Phase:	0
Date Entered In Computer:	2011-01-05
Spill Record Last Update:	2011-11-07
Spiller Name:	MOHAMMED AHMED
Spiller Company:	OUR LADY OF LORETO CHURCH
Spiller Address:	124 SACKMAN ST

OUR LADY OF LORETO CHURCH (Continued) **U000402330**

Spiller Company: 999
Contact Name: MOHAMMED AHMED
DEC Memo: "1/6/11-Vought-Primary off hours responder. Vought called FLS (Mohammed Ahmed 212-675-3225) and left message to return call to DEC Vought. As per PBS #2-237973 tank has 5000-gallon #2 fuel oil UST and site is owned by: Our Lady Of Loreto Church 124 Sackman Street Brooklyn, NY 11233 Ph: (718)387-3740 Vought spoke to RSE and spill assigned to DEC Ahmed as secondary off-hours responder. Vought to send out CSL with possible additional requirements upon callback from FLS Ahmed. Vought received callback from and spoke to FLS Ahmed who noted that he was hired by property developer (Reese & Sons) and that the property was to be developed for affordable housing units. They were onsite to remove an abandoned 4,800-gallon fuel oil UST (See PBS #2-237973) and noted contaminated soil around and below the tank. Vought noted that DEC Ahmed was the project manager and that CSL would be drafted by Vought and signed by Ahmed. Vought drafted CSL with one month due date and the following requirements: 1)delineation of soil and groundwater (if applicable) contamination 2)collection of endpoint samples 3)strong recommendation for installation of SSDS and VB 4)Updating PBS Registration 2-237973 to reflect current closed status of UST (as per DEC Falvey this was required, PBS registration also expired as of 7/20/92). 5)cc to FLS Ahmed 6)advisement that site should not be developed until RAP approved by DEC. Vought sent letter with above requirements to address provided by FLS Ahmed: Our Lady of Loreto Catholic Church c/o Progress of Peoples Development Corporation 191 Joralemon Street Brooklyn, NY 11201 Attention: Claire Hilger 11/7/11-Fu-Intern Fu completed summary of reports: SUMMARY UST CLOSURE REPORT & REMEDIAL ACTION PLAN (Fleming Lee Shue)- 08/17/11. On Jan 05 2011, at request of L Riso & Sons, Fleming-Lee Shue performed an UST field investigation in order to remove the tank but end in finding approximately 30 by 30 feet in size and extending approximately 16-37 feet below grade petroleum-impacted area. Then a spill was reported. Between June and July 2011, the UST removal activities was observed, including the removal of the decommissioning material, consisting of cement slurry, and the removal of the tank and associated piping. A 3 section was required to remain in the excavation due to structural and shoring concerns. Excavation and removal of 1249 tons of petroleum-impacted soil (to depth approximately 32ft-bgs) were conducted. On July 8 2011, 8 soil samples were collected per NYSDEC s request. 3 VOCs, Ethylbenzene, Xylene, and Isopropylbenzene, were detected above standard at EP-BE; Ethylbenzene was detected above SCO at EP-BW. One MW will be installed at the site. After installation, the MW will be sampled. If the gw is not found to be contaminated, Closure Report will be submitted; if the gw is contaminated, two additional MWs will be installed downgradient. SUMMARY SPILL CLOSURE REPORT (Tenen Environmental)-Sept 2011. Based on the removal of all structurally-accessible soil, documentation that gw has not been impacted, the incorporation of vapor barrier and SSDS and composite cover system over the area of UST, Tenen requests that this spill be closed. The subsurface investigation dated January 2011 consisted of: 1)Excavation of the soil in the area of the UST, visual and olfactory observations, and PID measurements of organic vapors; and 2) Installation of five (5) soil borings adjacent to the UST and sampling and analysis of soil. The results of the investigation, which are detailed in FLS letter dated January 20, 2011, identify a petroleum-impacted area approximately 30 by 30 feet in size and

OUR LADY OF LORETO CHURCH (Continued) **U000402330**

extending to approximately 16 to 37 feet bgs. Based on the results of the January 2011 subsurface investigation, FLS prepared a January 21, 2011 Remedial Action Work Plan (RAWP). The RAWP described the following remedial actions: installation of sheeting and shoring, excavation of non-impacted soil, tank removal, excavation and disposal of petroleum-impacted soil, post excavation soil sampling, installation of a vapor barrier and SSDS, and preparation of a closure report. June-July 2011 Tank Closure / Interim Remedial Measures On August 17, 2011, FLS submitted an Underground Storage Tank Closure and Remedial Action Report. July-August 2011 Supplemental Remedial Investigation: MW-1, in the center of the excavation was installed on July 29, 2011. The soil boring was advanced using a Sonic drill rig with continuous samples collected starting at a depth of 30 feet bgs and continuing to the groundwater table. 9 samples were collected and analyzed. The analytical results indicate the presence of several petroleum-related VOCs in seven (7) of the nine (9) soil samples collected. All detected VOCs were below the Part 375 Unrestricted Use and Protection of Groundwater SCOs and CP-51 Fuel Oil SCLs except ethylbenzene, isopropylbenzene and xylenes in samples collected from 43-45 and 48-50 feet bgs. The analytical results detected several SVOCs in eight (8) of the nine (9) soil samples collected. SVOCs detected in the soil samples primarily included polycyclic aromatic hydrocarbons (PAHs). All VOCs in MW-1 were detected at concentrations below the Class GA Standards except chloroform, which was detected at 21.9 parts per billion (ppb), above the Class GA Standard of 7 ppb. No SVOCs were detected above the NYSDEC Class GA Standards except phenol. The proposed redevelopment of site includes construction of 4 buildings of 8 dwellings each for a total of 32 dwelling units, designed as the Pacific St Cluster. The area directly above the impacted soil will be redeveloped as a paved parking area. The following potential exposure routes have been indentified: direct contact & inhalation of VOCs from soil and inhalation of VOC from soil vapor. A vapor barrier and SSDS (73 wide *52 deep) will be incorporated into the two buildings closest to the church. The principal components of the SSDS are a layer of gravel beneath the basement slab, a suction pit within the gravel layer, solid-construction piping from the suction pit to an exterior suction fan on the roof and monitoring points through the basement slab. The system has been designed in general accordance with NYSDOH s Guidance for Evaluating Soil Vapor Intrusion in the State of New York, October 2006 (NYSDOH Soil Vapor Guidance), including Section 4.2.2, System-specific recommendations. Several types of composite cover systems will be employed to prevent direct contact with and mitigate inhalation of residual petroleum constituents. "

Remarks: "Contaminated soil found at construction site. Cleanup pending assessment and pre-plan."

All Materials:

Site ID:	444009
Operable Unit ID:	1194454
Operable Unit:	01
Material ID:	2190280
Material Code:	0001A
Material Name:	#2 fuel oil
Case No.:	Not reported
Material FA:	Petroleum
Quantity:	Not reported
Units:	Not reported

OUR LADY OF LORETO CHURCH (Continued) **U000402330**

Recovered:	Not reported
Oxygenate:	Not reported

NY MANIFEST:

Country:	USA
EPA ID:	NYP004631859
Facility Status:	Not reported
Location Address 1:	124 SACKMAN ST
Code:	BP
Location Address 2:	Not reported
Total Tanks:	Not reported
Location City:	BROOKLYN
Location State:	NY
Location Zip:	11233
Location Zip 4:	Not reported

NY MANIFEST:

EPAID:	NYP004631859
Mailing Name:	CON EDISON
Mailing Contact:	CON EDISON
Mailing Address 1:	4 IRVING PL
Mailing Address 2:	15TH FL
Mailing City:	NEW YORK
Mailing State:	NY
Mailing Zip:	10003
Mailing Zip 4:	Not reported
Mailing Country:	USA
Mailing Phone:	Not reported

NY MANIFEST:

Document ID:	Not reported
Manifest Status:	Not reported
seq:	Not reported
Year:	2014
Trans1 State ID:	NJ0000027193
Trans2 State ID:	Not reported
Generator Ship Date:	08/19/2014
Trans1 Recv Date:	08/19/2014
Trans2 Recv Date:	Not reported
TSD Site Recv Date:	08/21/2014
Part A Recv Date:	Not reported
Part B Recv Date:	Not reported
Generator EPA ID:	NYP004631859
Trans1 EPA ID:	Not reported
Trans2 EPA ID:	Not reported
TSDF ID 1:	NJD002200046
TSDF ID 2:	Not reported
Manifest Tracking Number:	012775244JJK
Import Indicator:	N
Export Indicator:	N
Discr Quantity Indicator:	N
Discr Type Indicator:	N
Discr Residue Indicator:	N
Discr Partial Reject Indicator:	N
Discr Full Reject Indicator:	N
Manifest Ref Number:	Not reported

OUR LADY OF LORETO CHURCH (Continued) **U000402330**

Alt Facility RCRA ID:	Not reported
Alt Facility Sign Date:	Not reported
MGMT Method Type Code:	H110
Waste Code:	Not reported
Waste Code:	Not reported
Waste Code:	Not reported
Waste Code:	Not reported
Waste Code:	Not reported
Waste Code:	Not reported
Quantity:	300
Units:	G - Gallons (liquids only)* (8.3 pounds)
Number of Containers:	1
Container Type:	TT - Cargo tank, tank trucks
Handling Method:	T Chemical, physical, or biological treatment.
Specific Gravity:	1
Waste Code:	D008
Waste Code 1_2:	Not reported
Waste Code 1_3:	Not reported
Waste Code 1_4:	Not reported
Waste Code 1_5:	Not reported
Waste Code 1_6:	Not reported

Click this hyperlink while viewing on your computer to access
-1 additional NY MANIFEST: record(s) in the EDR Site Report.

N80 **20-50 POWELL STREET LLC** **NY AST** **A100414553**
SW **20-50 POWELL STREET** **N/A**
1/8-1/4 **BROOKLYN, NY 11212**
0.164 mi.
868 ft. **Site 1 of 2 in cluster N**

Relative:
Lower

Actual:
62 ft.

AST:

Region:	STATE
DEC Region:	2
Site Status:	Active
Facility Id:	2-612527
Program Type:	PBS
UTM X:	592528.94507
UTM Y:	4503170.43843
Expiration Date:	01/04/2021
Site Type:	Trucking/Transportation/Fleet Operation

Affiliation Records:

Site Id:	522599
Affiliation Type:	Facility Owner
Company Name:	20-50 POWELL STREET LLC
Contact Type:	PRESIDENT
Contact Name:	LORINDA LOGAN
Address1:	97-14 ATLANTIC AVENUE
Address2:	Not reported
City:	OZONE PARK
State:	NY
Zip Code:	11416
Country Code:	001
Phone:	(718) 738-7373
EMail:	Not reported
Fax Number:	Not reported

20-50 POWELL STREET LLC (Continued) **A100414553**

Modified By: CGFREEDM
Date Last Modified: 2016-02-11

Site Id: 522599
Affiliation Type: Mail Contact
Company Name: 20-50 POWELL STREET LLC
Contact Type: Not reported
Contact Name: JOHN PISCIOTTA
Address1: 97-14 ATLANTIC AVENUE
Address2: Not reported
City: OZONE PARK
State: NY
Zip Code: 11416
Country Code: 001
Phone: (718) 738-7373
EMail: JPLOGANBUS@AOL.COM
Fax Number: Not reported
Modified By: CGFREEDM
Date Last Modified: 2016-02-11

Site Id: 522599
Affiliation Type: Facility Operator
Company Name: 20-50 POWELL STREET LLC
Contact Type: Not reported
Contact Name: JOHN PISCIOTTA
Address1: Not reported
Address2: Not reported
City: Not reported
State: NN
Zip Code: Not reported
Country Code: 001
Phone: (718) 475-7550
EMail: Not reported
Fax Number: Not reported
Modified By: CGFREEDM
Date Last Modified: 2016-02-11

Site Id: 522599
Affiliation Type: Emergency Contact
Company Name: 20-50 POWELL STREET LLC
Contact Type: Not reported
Contact Name: JOHN PISCIOTTA
Address1: Not reported
Address2: Not reported
City: Not reported
State: NN
Zip Code: Not reported
Country Code: 999
Phone: (516) 477-0352
EMail: Not reported
Fax Number: Not reported
Modified By: NTFREEMA
Date Last Modified: 2016-02-25

Tank Info:

Tank Number: 01

20-50 POWELL STREET LLC (Continued) **A100414553**

Tank Id: 260541

Equipment Records:

J02 - Dispenser - Suction Dispenser
E00 - Piping Secondary Containment - None
D00 - Pipe Type - No Piping
G01 - Tank Secondary Containment - Diking (Aboveground)
H06 - Tank Leak Detection - Impervious Barrier/Concrete Pad (A/G)
L00 - Piping Leak Detection - None
B00 - Tank External Protection - None
C00 - Pipe Location - No Piping
F00 - Pipe External Protection - None
A00 - Tank Internal Protection - None
G10 - Tank Secondary Containment - Impervious Underlayment
K00 - Spill Prevention - None
I04 - Overfill - Product Level Gauge (A/G)

Tank Location:	2
Tank Type:	Galvanized Steel Alloy
Tank Status:	In Service
Pipe Model:	Not reported
Install Date:	01/04/2016
Capacity Gallons:	275
Tightness Test Method:	NN
Date Test:	Not reported
Next Test Date:	Not reported
Date Tank Closed:	Not reported
Register:	True
Modified By:	NTFREEMA
Last Modified:	04/14/2017
Material Name:	waste oil/used oil

L81 **CON EDISON** **RCRA NonGen / NLR** **1019904083**
East **2572 FULTON ST** **NYP004793527**
1/8-1/4 **BROOKLYN, NY 11207**
0.168 mi.
886 ft. **Site 11 of 13 in cluster L**

Relative: **Lower**
Actual: **65 ft.**

RCRA NonGen / NLR:

Date form received by agency:	06/12/2015
Facility name:	CON EDISON
Facility address:	2572 FULTON ST BROOKLYN, NY 11207
EPA ID:	NYP004793527
Mailing address:	IRVING PL 15TH FL NE NEW YORK, NY 10003
Contact:	THOMAS TEELING
Contact address:	Not reported Not reported
Contact country:	Not reported
Contact telephone:	212-460-3770
Contact email:	Not reported
EPA Region:	02
Classification:	Non-Generator
Description:	Handler: Non-Generators do not presently generate hazardous waste

Handler Activities Summary:

U.S. importer of hazardous waste:	No
Mixed waste (haz. and radioactive):	No

CON EDISON (Continued) **1019904083**

Recycler of hazardous waste:	No
Transporter of hazardous waste:	No
Treater, storer or disposer of HW:	No
Underground injection activity:	No
On-site burner exemption:	No
Furnace exemption:	No
Used oil fuel burner:	No
Used oil processor:	No
User oil refiner:	No
Used oil fuel marketer to burner:	No
Used oil Specification marketer:	No
Used oil transfer facility:	No
Used oil transporter:	No

Historical Generators:

Date form received by agency:	06/12/2015
Site name:	CON EDISON
Classification:	Large Quantity Generator
Violation Status:	No violations found

L82 **CON EDISON** **NY MANIFEST** **S118256852**
East **2572 FULTON ST** **N/A**
1/8-1/4 **BROOKLYN, NY 11207**
0.168 mi.
886 ft. **Site 12 of 13 in cluster L**

Relative:
Lower

Actual:
65 ft.

NY MANIFEST:

Country:	USA
EPA ID:	NYP004793527
Facility Status:	Not reported
Location Address 1:	2572 FULTON ST
Code:	BP
Location Address 2:	MH 21029
Total Tanks:	Not reported
Location City:	BROOKLYN
Location State:	NY
Location Zip:	11207
Location Zip 4:	Not reported

NY MANIFEST:

EPAID:	NYP004793527
Mailing Name:	CON EDISON
Mailing Contact:	DENNIS HUACON
Mailing Address 1:	4 IRVING PL 15TH FL
Mailing Address 2:	Not reported
Mailing City:	NEW YORK
Mailing State:	NY
Mailing Zip:	10003
Mailing Zip 4:	Not reported
Mailing Country:	USA
Mailing Phone:	Not reported

NY MANIFEST:

Document ID:	Not reported
Manifest Status:	Not reported
seq:	Not reported
Year:	2015

CON EDISON (Continued) **S118256852**

Trans1 State ID:	NJD003812047
Trans2 State ID:	Not reported
Generator Ship Date:	06/11/2015
Trans1 Recv Date:	06/11/2015
Trans2 Recv Date:	Not reported
TSD Site Recv Date:	06/15/2015
Part A Recv Date:	Not reported
Part B Recv Date:	Not reported
Generator EPA ID:	NYP004793527
Trans1 EPA ID:	Not reported
Trans2 EPA ID:	Not reported
TSDF ID 1:	NJD991291105
TSDF ID 2:	Not reported
Manifest Tracking Number:	002619992GBF
Import Indicator:	N
Export Indicator:	N
Discr Quantity Indicator:	N
Discr Type Indicator:	N
Discr Residue Indicator:	N
Discr Partial Reject Indicator:	N
Discr Full Reject Indicator:	N
Manifest Ref Number:	Not reported
Alt Facility RCRA ID:	Not reported
Alt Facility Sign Date:	Not reported
MGMT Method Type Code:	H110
Waste Code:	Not reported
Waste Code:	Not reported
Waste Code:	Not reported
Waste Code:	Not reported
Waste Code:	Not reported
Waste Code:	Not reported
Quantity:	1000
Units:	P - Pounds
Number of Containers:	1
Container Type:	TT - Cargo tank, tank trucks
Handling Method:	T Chemical, physical, or biological treatment.
Specific Gravity:	1
Waste Code:	D008
Waste Code 1_2:	Not reported
Waste Code 1_3:	Not reported
Waste Code 1_4:	Not reported
Waste Code 1_5:	Not reported
Waste Code 1_6:	Not reported

Click this hyperlink while viewing on your computer to access
-1 additional NY MANIFEST: record(s) in the EDR Site Report.

L83 **CON EDISON** **NJ MANIFEST** **S120672725**
East **2572 FULTON ST** **N/A**
1/8-1/4 **BROOKLYN, NY 11207**
0.168 mi.
886 ft. **Site 13 of 13 in cluster L**

Relative:
Lower

Actual:
65 ft.

NJ MANIFEST:

EPA Id:	NYP004793527
Mail Address:	IRVING PL 15TH FL NE
Mail City/State/Zip:	NEW YORK, NY 10003
Facility Phone:	Not reported
Emergency Phone:	Not reported
Contact:	THOMAS TEELING
Comments:	Not reported
SIC Code:	Not reported
County:	NY047
Municipal:	Not reported
Previous EPA Id:	Not reported
Gen Flag:	Not reported
Trans Flag:	Not reported
TSDF Flag:	Not reported
Name Change:	Not reported
Date Change:	Not reported

Manifest:

Manifest Number:	002619992GBF
EPA ID:	NYP004793527
Date Shipped:	6/11/2015
TSDF EPA ID:	NJD991291105
Transporter EPA ID:	NJD003812047
Transporter 2 EPA ID:	Not reported
Transporter 3 EPA ID:	Not reported
Transporter 4 EPA ID:	Not reported
Transporter 5 EPA ID:	Not reported
Transporter 6 EPA ID:	Not reported
Transporter 7 EPA ID:	Not reported
Transporter 8 EPA ID:	Not reported
Transporter 9 EPA ID:	Not reported
Transporter 10 EPA ID:	Not reported
Date Trans1 Transported Waste:	Not reported
Date Trans2 Transported Waste:	Not reported
Date Trans3 Transported Waste:	Not reported
Date Trans4 Transported Waste:	Not reported
Date Trans5 Transported Waste:	Not reported
Date Trans6 Transported Waste:	Not reported
Date Trans7 Transported Waste:	Not reported
Date Trans8 Transported Waste:	Not reported
Date Trans9 Transported Waste:	Not reported
Date Trans10 Transported Waste:	Not reported
Date TSDF Received Waste:	Not reported
TSDF EPA Facility Name:	Not reported
QTY Units:	Not reported
Transporter SEQ ID:	Not reported
Transporter-1 Date:	Not reported
Waste SEQ ID:	Not reported
Waste Type Code 2:	Not reported
Waste Type Code 3:	Not reported
Waste Type Code 4:	Not reported
Waste Type Code 5:	Not reported
Waste Type Code 6:	Not reported

CON EDISON (Continued) **S120672725**

Date Accepted:	Not reported
Manifest Discrepancy Type:	Not reported
Data Entry Number:	Not reported
Was Load Rejected:	NEW YORK, NY 10003
Reason Load Was Rejected:	Not reported

M84 **CON EDISON - MANHOLE 5076** **RCRA-LQG** **1014397429**
West **2371 ATLANTIC AVE AND SACKMAN** **NJ MANIFEST** **NYP004197497**
1/8-1/4 **BROOKLYN, NY 11233** **NY MANIFEST**
0.169 mi.
891 ft. **Site 2 of 5 in cluster M**

Relative:
Higher

Actual:
76 ft.

RCRA-LQG:

Date form received by agency:	03/23/2010
Facility name:	CON EDISON - MANHOLE 5076
Facility address:	2371 ATLANTIC AVE AND SACKMAN ST BROOKLYN, NY 11233
EPA ID:	NYP004197497
Mailing address:	4 IRVING PLACE NEW YORK, NY 10003
Contact:	FRANKLYN MURRAY
Contact address:	Not reported Not reported
Contact country:	Not reported
Contact telephone:	212-460-2808
Contact email:	MURRAYFR@CONED.COM
EPA Region:	02
Classification:	Large Quantity Generator
Description:	Handler: generates 1,000 kg or more of hazardous waste during any calendar month; or generates more than 1 kg of acutely hazardous waste during any calendar month; or generates more than 100 kg of any residue or contaminated soil, waste or other debris resulting from the cleanup of a spill, into or on any land or water, of acutely hazardous waste during any calendar month; or generates 1 kg or less of acutely hazardous waste during any calendar month, and accumulates more than 1 kg of acutely hazardous waste at any time; or generates 100 kg or less of any residue or contaminated soil, waste or other debris resulting from the cleanup of a spill, into or on any land or water, of acutely hazardous waste during any calendar month, and accumulates more than 100 kg of that material at any time

Owner/Operator Summary:

Owner/operator name:	CONSOLIDATED EDISON COMPANY OF NY, INC.
Owner/operator address:	4 IRVING PLACE NEW YORK, NY 10003
Owner/operator country:	US
Owner/operator telephone:	Not reported
Owner/operator email:	Not reported
Owner/operator fax:	Not reported
Owner/operator extension:	Not reported
Legal status:	Private
Owner/Operator Type:	Operator
Owner/Op start date:	10/02/2009
Owner/Op end date:	Not reported

CON EDISON - MANHOLE 5076 (Continued) **1014397429**

Owner/operator name: CONSOLIDATED EDISON COMPANY OF NY, INC.
Owner/operator address: 4 IRVING PLACE
NEW YORK, NY 10003
Owner/operator country: US
Owner/operator telephone: Not reported
Owner/operator email: Not reported
Owner/operator fax: Not reported
Owner/operator extension: Not reported
Legal status: Private
Owner/Operator Type: Owner
Owner/Op start date: 10/02/2009
Owner/Op end date: Not reported

Handler Activities Summary:
U.S. importer of hazardous waste: No
Mixed waste (haz. and radioactive): No
Recycler of hazardous waste: No
Transporter of hazardous waste: No
Treater, storer or disposer of HW: No
Underground injection activity: No
On-site burner exemption: No
Furnace exemption: No
Used oil fuel burner: No
Used oil processor: No
User oil refiner: No
Used oil fuel marketer to burner: No
Used oil Specification marketer: No
Used oil transfer facility: No
Used oil transporter: No

. Waste code: D008
. Waste name: LEAD

Historical Generators:
Date form received by agency: 10/02/2009
Site name: CON EDISON
Classification: Conditionally Exempt Small Quantity Generator

Violation Status: No violations found

NJ MANIFEST:
EPA Id: NYP004197497
Mail Address: 4 IRVING PL, RM 828
Mail City/State/Zip: NEW YORK, NY 10003
Facility Phone: Not reported
Emergency Phone: Not reported
Contact: CAROLINE ISKANDER
Comments: Not reported
SIC Code: Not reported
County: NY047
Municipal: Not reported
Previous EPA Id: Not reported
Gen Flag: Not reported
Trans Flag: Not reported
TSDF Flag: Not reported
Name Change: Not reported
Date Change: Not reported

CON EDISON - MANHOLE 5076 (Continued) **1014397429**

Manifest:

Manifest Number:	000893809GBF
EPA ID:	NYP004197497
Date Shipped:	10/02/2009
TSDF EPA ID:	NJD991291105
Transporter EPA ID:	NJD003812047
Transporter 2 EPA ID:	Not reported
Transporter 3 EPA ID:	Not reported
Transporter 4 EPA ID:	Not reported
Transporter 5 EPA ID:	Not reported
Transporter 6 EPA ID:	Not reported
Transporter 7 EPA ID:	Not reported
Transporter 8 EPA ID:	Not reported
Transporter 9 EPA ID:	Not reported
Transporter 10 EPA ID:	Not reported
Date Trans1 Transported Waste:	10/02/2009
Date Trans2 Transported Waste:	Not reported
Date Trans3 Transported Waste:	Not reported
Date Trans4 Transported Waste:	Not reported
Date Trans5 Transported Waste:	Not reported
Date Trans6 Transported Waste:	Not reported
Date Trans7 Transported Waste:	Not reported
Date Trans8 Transported Waste:	Not reported
Date Trans9 Transported Waste:	Not reported
Date Trans10 Transported Waste:	Not reported
Date TSDF Received Waste:	10/07/2009
TSDF EPA Facility Name:	Not reported
QTY Units:	Not reported
Transporter SEQ ID:	Not reported
Transporter-1 Date:	Not reported
Waste SEQ ID:	Not reported
Waste Type Code 2:	Not reported
Waste Type Code 3:	Not reported
Waste Type Code 4:	Not reported
Waste Type Code 5:	Not reported
Waste Type Code 6:	Not reported
Date Accepted:	Not reported
Manifest Discrepancy Type:	Not reported
Data Entry Number:	Not reported
Was Load Rejected:	NEW YORK, NY 10003
Reason Load Was Rejected:	Not reported

Waste:

Manifest Year:	Not reported
Waste Code:	D008
Hand Code:	H141
Quantity:	300 G

NY MANIFEST:

Country:	USA
EPA ID:	NYP004197497
Facility Status:	Not reported
Location Address 1:	2371 ATLANTIC AVE AND SACKMAN
Code:	BP

CON EDISON - MANHOLE 5076 (Continued) **1014397429**

Location Address 2:	ST
Total Tanks:	Not reported
Location City:	BROOKLYN
Location State:	NY
Location Zip:	11233
Location Zip 4:	Not reported

NY MANIFEST:

EPAID:	NYP004197497
Mailing Name:	CONSOLIDATED EDISON
Mailing Contact:	FRANKLYN MURRAY
Mailing Address 1:	4 IRVING PLACE RM 828
Mailing Address 2:	Not reported
Mailing City:	NEW YORK
Mailing State:	NY
Mailing Zip:	10003
Mailing Zip 4:	Not reported
Mailing Country:	USA
Mailing Phone:	2124602808

NY MANIFEST:

Document ID:	Not reported
Manifest Status:	Not reported
seq:	Not reported
Year:	2009
Trans1 State ID:	NJD003812047
Trans2 State ID:	Not reported
Generator Ship Date:	10/02/2009
Trans1 Recv Date:	10/02/2009
Trans2 Recv Date:	Not reported
TSD Site Recv Date:	10/07/2009
Part A Recv Date:	Not reported
Part B Recv Date:	Not reported
Generator EPA ID:	NYP004197497
Trans1 EPA ID:	Not reported
Trans2 EPA ID:	Not reported
TSDF ID 1:	NJD991291105
TSDF ID 2:	Not reported
Manifest Tracking Number:	000893809GBF
Import Indicator:	N
Export Indicator:	N
Discr Quantity Indicator:	N
Discr Type Indicator:	N
Discr Residue Indicator:	N
Discr Partial Reject Indicator:	N
Discr Full Reject Indicator:	N
Manifest Ref Number:	Not reported
Alt Facility RCRA ID:	Not reported
Alt Facility Sign Date:	Not reported
MGMT Method Type Code:	H141
Waste Code:	Not reported
Waste Code:	Not reported
Waste Code:	Not reported
Waste Code:	Not reported
Waste Code:	Not reported
Waste Code:	Not reported
Quantity:	300.0

CON EDISON - MANHOLE 5076 (Continued) **1014397429**

Units:	G - Gallons (liquids only)* (8.3 pounds)
Number of Containers:	1.0
Container Type:	TT - Cargo tank, tank trucks
Handling Method:	T Chemical, physical, or biological treatment.
Specific Gravity:	1.0
Waste Code:	D008
Waste Code 1_2:	Not reported
Waste Code 1_3:	Not reported
Waste Code 1_4:	Not reported
Waste Code 1_5:	Not reported
Waste Code 1_6:	Not reported

Click this hyperlink while viewing on your computer to access
-1 additional NY MANIFEST: record(s) in the EDR Site Report.

O85 **CON EDISON** **RCRA NonGen / NLR** **1019904085**
East **21 ALABAMA AVE** **NYP004793543**
1/8-1/4 **BROOKLYN, NY 11207**
0.173 mi.
911 ft. **Site 1 of 15 in cluster O**

Relative: **Lower**

Actual: **63 ft.**

RCRA NonGen / NLR:

Date form received by agency:	06/12/2015
Facility name:	CON EDISON
Facility address:	21 ALABAMA AVE BROOKLYN, NY 11207
EPA ID:	NYP004793543
Mailing address:	IRVING PL 15TH FL NE NEW YORK, NY 10003
Contact:	THOMAS TEELING
Contact address:	Not reported Not reported
Contact country:	Not reported
Contact telephone:	212-460-3770
Contact email:	Not reported
EPA Region:	02
Classification:	Non-Generator
Description:	Handler: Non-Generators do not presently generate hazardous waste

Handler Activities Summary:

U.S. importer of hazardous waste:	No
Mixed waste (haz. and radioactive):	No
Recycler of hazardous waste:	No
Transporter of hazardous waste:	No
Treater, storer or disposer of HW:	No
Underground injection activity:	No
On-site burner exemption:	No
Furnace exemption:	No
Used oil fuel burner:	No
Used oil processor:	No
User oil refiner:	No
Used oil fuel marketer to burner:	No
Used oil Specification marketer:	No
Used oil transfer facility:	No
Used oil transporter:	No

CON EDISON (Continued) **1019904085**

Historical Generators:
Date form received by agency: 06/12/2015
Site name: CON EDISON
Classification: Large Quantity Generator

Violation Status: No violations found

O86 **CON EDISON** **NY MANIFEST** **S118256854**
East **21 ALABAMA AVE** **N/A**
1/8-1/4 **BROOKLYN, NY 11207**
0.173 mi.
911 ft. **Site 2 of 15 in cluster O**

Relative:
Lower

Actual:
63 ft.

NY MANIFEST:
Country: USA
EPA ID: NYP004793543
Facility Status: Not reported
Location Address 1: 21 ALABAMA AVE
Code: BP
Location Address 2: SB 18409
Total Tanks: Not reported
Location City: BROOKLYN
Location State: NY
Location Zip: 11207
Location Zip 4: Not reported

NY MANIFEST:
EPAID: NYP004793543
Mailing Name: CON EDISON
Mailing Contact: DENNIS HUACON
Mailing Address 1: 4 IRVING PL 15TH FL
Mailing Address 2: Not reported
Mailing City: NEW YORK
Mailing State: NY
Mailing Zip: 10003
Mailing Zip 4: Not reported
Mailing Country: USA
Mailing Phone: 2124603770

NY MANIFEST:
Document ID: Not reported
Manifest Status: Not reported
seq: Not reported
Year: 2015
Trans1 State ID: NJD003812047
Trans2 State ID: Not reported
Generator Ship Date: 06/12/2015
Trans1 Recv Date: 06/12/2015
Trans2 Recv Date: Not reported
TSD Site Recv Date: 06/15/2015
Part A Recv Date: Not reported
Part B Recv Date: Not reported
Generator EPA ID: NYP004793543
Trans1 EPA ID: Not reported
Trans2 EPA ID: Not reported
TSDF ID 1: NJD991291105
TSDF ID 2: Not reported
Manifest Tracking Number: 002619993GBF

CON EDISON (Continued) **S118256854**

Import Indicator:	N
Export Indicator:	N
Discr Quantity Indicator:	N
Discr Type Indicator:	N
Discr Residue Indicator:	N
Discr Partial Reject Indicator:	N
Discr Full Reject Indicator:	N
Manifest Ref Number:	Not reported
Alt Facility RCRA ID:	Not reported
Alt Facility Sign Date:	Not reported
MGMT Method Type Code:	H110
Waste Code:	Not reported
Waste Code:	Not reported
Waste Code:	Not reported
Waste Code:	Not reported
Waste Code:	Not reported
Waste Code:	Not reported
Quantity:	200
Units:	P - Pounds
Number of Containers:	1
Container Type:	TT - Cargo tank, tank trucks
Handling Method:	T Chemical, physical, or biological treatment.
Specific Gravity:	1
Waste Code:	D008
Waste Code 1_2:	Not reported
Waste Code 1_3:	Not reported
Waste Code 1_4:	Not reported
Waste Code 1_5:	Not reported
Waste Code 1_6:	Not reported

Click this hyperlink while viewing on your computer to access
-1 additional NY MANIFEST: record(s) in the EDR Site Report.

O87 **CON EDISON** **NJ MANIFEST** **S120672727**
East **21 ALABAMA AVE** **N/A**
1/8-1/4 **BROOKLYN, NY 11207**
0.173 mi.
911 ft. **Site 3 of 15 in cluster O**

Relative: NJ MANIFEST:
Lower

Actual: EPA Id:	NYP004793543
63 ft. Mail Address:	IRVING PL 15TH FL NE
Mail City/State/Zip:	NEW YORK, NY 10003
Facility Phone:	Not reported
Emergency Phone:	Not reported
Contact:	THOMAS TEELING
Comments:	Not reported
SIC Code:	Not reported
County:	NY047
Municipal:	Not reported
Previous EPA Id:	Not reported
Gen Flag:	Not reported
Trans Flag:	Not reported
TSDF Flag:	Not reported
Name Change:	Not reported
Date Change:	Not reported

CON EDISON (Continued) **S120672727**

Manifest:

Manifest Number:	002619993GBF
EPA ID:	NYP004793543
Date Shipped:	6/12/2015
TSDF EPA ID:	NJD991291105
Transporter EPA ID:	NJD003812047
Transporter 2 EPA ID:	Not reported
Transporter 3 EPA ID:	Not reported
Transporter 4 EPA ID:	Not reported
Transporter 5 EPA ID:	Not reported
Transporter 6 EPA ID:	Not reported
Transporter 7 EPA ID:	Not reported
Transporter 8 EPA ID:	Not reported
Transporter 9 EPA ID:	Not reported
Transporter 10 EPA ID:	Not reported
Date Trans1 Transported Waste:	Not reported
Date Trans2 Transported Waste:	Not reported
Date Trans3 Transported Waste:	Not reported
Date Trans4 Transported Waste:	Not reported
Date Trans5 Transported Waste:	Not reported
Date Trans6 Transported Waste:	Not reported
Date Trans7 Transported Waste:	Not reported
Date Trans8 Transported Waste:	Not reported
Date Trans9 Transported Waste:	Not reported
Date Trans10 Transported Waste:	Not reported
Date TSDF Received Waste:	Not reported
TSDF EPA Facility Name:	Not reported
QTY Units:	Not reported
Transporter SEQ ID:	Not reported
Transporter-1 Date:	Not reported
Waste SEQ ID:	Not reported
Waste Type Code 2:	Not reported
Waste Type Code 3:	Not reported
Waste Type Code 4:	Not reported
Waste Type Code 5:	Not reported
Waste Type Code 6:	Not reported
Date Accepted:	Not reported
Manifest Discrepancy Type:	Not reported
Data Entry Number:	Not reported
Was Load Rejected:	NEW YORK, NY 10003
Reason Load Was Rejected:	Not reported

O88 **CON EDISON** **NJ MANIFEST** **S120666843**
East **23 ALABAMA AVE** **N/A**
1/8-1/4 **BROOKLYN, NY 11207**
0.173 mi.
916 ft. **Site 4 of 15 in cluster O**

Relative: NJ MANIFEST:
Lower

EPA Id:	NYP004726790
Mail Address:	IRVING PL, 15TH FL NE
Mail City/State/Zip:	NEW YORK, NY 10003
Facility Phone:	Not reported
Emergency Phone:	Not reported
Contact:	THOMAS TEELING

Actual:
63 ft.

CON EDISON (Continued) **S120666843**

Comments:	Not reported
SIC Code:	Not reported
County:	NY047
Municipal:	Not reported
Previous EPA Id:	Not reported
Gen Flag:	Not reported
Trans Flag:	Not reported
TSDF Flag:	Not reported
Name Change:	Not reported
Date Change:	Not reported

Manifest:

Manifest Number:	002610399GBF
EPA ID:	NYP004726790
Date Shipped:	2/5/2015
TSDF EPA ID:	NJD991291105
Transporter EPA ID:	NJD003812047
Transporter 2 EPA ID:	Not reported
Transporter 3 EPA ID:	Not reported
Transporter 4 EPA ID:	Not reported
Transporter 5 EPA ID:	Not reported
Transporter 6 EPA ID:	Not reported
Transporter 7 EPA ID:	Not reported
Transporter 8 EPA ID:	Not reported
Transporter 9 EPA ID:	Not reported
Transporter 10 EPA ID:	Not reported
Date Trans1 Transported Waste:	Not reported
Date Trans2 Transported Waste:	Not reported
Date Trans3 Transported Waste:	Not reported
Date Trans4 Transported Waste:	Not reported
Date Trans5 Transported Waste:	Not reported
Date Trans6 Transported Waste:	Not reported
Date Trans7 Transported Waste:	Not reported
Date Trans8 Transported Waste:	Not reported
Date Trans9 Transported Waste:	Not reported
Date Trans10 Transported Waste:	Not reported
Date TSDF Received Waste:	Not reported
TSDF EPA Facility Name:	Not reported
QTY Units:	Not reported
Transporter SEQ ID:	Not reported
Transporter-1 Date:	Not reported
Waste SEQ ID:	Not reported
Waste Type Code 2:	Not reported
Waste Type Code 3:	Not reported
Waste Type Code 4:	Not reported
Waste Type Code 5:	Not reported
Waste Type Code 6:	Not reported
Date Accepted:	Not reported
Manifest Discrepancy Type:	Not reported
Data Entry Number:	Not reported
Was Load Rejected:	NEW YORK, NY 10003
Reason Load Was Rejected:	Not reported

O89 **CON EDISON** **NY MANIFEST** **S117739554**
East **23 ALABAMA AVE** **N/A**
1/8-1/4 **BROOKLYN, NY 11207**
0.173 mi.
916 ft. **Site 5 of 15 in cluster O**

Relative:
Lower

Actual:
63 ft.

NY MANIFEST:

Country:	USA
EPA ID:	NYP004726790
Facility Status:	Not reported
Location Address 1:	F/O 23 ALABAMA AV
Code:	BP
Location Address 2:	SB18408
Total Tanks:	Not reported
Location City:	BROOKLYN
Location State:	NY
Location Zip:	11207
Location Zip 4:	Not reported

NY MANIFEST:

EPAID:	NYP004726790
Mailing Name:	CON EDISON
Mailing Contact:	CON EDISON
Mailing Address 1:	4 IRVING PL
Mailing Address 2:	15TH FL
Mailing City:	NEW YORK
Mailing State:	NY
Mailing Zip:	10003
Mailing Zip 4:	Not reported
Mailing Country:	USA
Mailing Phone:	Not reported

NY MANIFEST:

Document ID:	Not reported
Manifest Status:	Not reported
seq:	Not reported
Year:	2015
Trans1 State ID:	NJD003812047
Trans2 State ID:	Not reported
Generator Ship Date:	02/05/2015
Trans1 Recv Date:	02/05/2015
Trans2 Recv Date:	Not reported
TSD Site Recv Date:	02/11/2015
Part A Recv Date:	Not reported
Part B Recv Date:	Not reported
Generator EPA ID:	NYP004726790
Trans1 EPA ID:	Not reported
Trans2 EPA ID:	Not reported
TSDF ID 1:	NJD991291105
TSDF ID 2:	Not reported
Manifest Tracking Number:	002610399GBF
Import Indicator:	N
Export Indicator:	N
Discr Quantity Indicator:	N
Discr Type Indicator:	N
Discr Residue Indicator:	N
Discr Partial Reject Indicator:	N
Discr Full Reject Indicator:	N
Manifest Ref Number:	Not reported

CON EDISON (Continued) **S117739554**

Alt Facility RCRA ID:	Not reported
Alt Facility Sign Date:	Not reported
MGMT Method Type Code:	H110
Waste Code:	Not reported
Waste Code:	Not reported
Waste Code:	Not reported
Waste Code:	Not reported
Waste Code:	Not reported
Waste Code:	Not reported
Quantity:	1000
Units:	P - Pounds
Number of Containers:	1
Container Type:	TT - Cargo tank, tank trucks
Handling Method:	T Chemical, physical, or biological treatment.
Specific Gravity:	1
Waste Code:	D008
Waste Code 1_2:	Not reported
Waste Code 1_3:	Not reported
Waste Code 1_4:	Not reported
Waste Code 1_5:	Not reported
Waste Code 1_6:	Not reported

Click this hyperlink while viewing on your computer to access
-1 additional NY MANIFEST: record(s) in the EDR Site Report.

O90 **KANES INDUSTRIES** **RCRA NonGen / NLR** **1000693992**
East **23 ALABAMA AVE** **NYD987001641**
1/8-1/4 **BROOKLYN, NY 11207**
0.173 mi.
916 ft. **Site 6 of 15 in cluster O**

Relative: **Lower**

Actual: **63 ft.**

RCRA NonGen / NLR:

Date form received by agency:	01/01/2007
Facility name:	KANES INDUSTRIES
Facility address:	23 ALABAMA AVE BROOKLYN, NY 11207-2303
EPA ID:	NYD987001641
Mailing address:	ALABAMA AVE BROOKLYN, NY 11207
Contact:	Not reported
Contact address:	ALABAMA AVE BROOKLYN, NY 11207
Contact country:	US
Contact telephone:	Not reported
Contact email:	Not reported
EPA Region:	02
Classification:	Non-Generator
Description:	Handler: Non-Generators do not presently generate hazardous waste

Owner/Operator Summary:

Owner/operator name:	WILLIAM G KANES
Owner/operator address:	330 E 38TH ST APT 54P NEW YORK, NY 10016
Owner/operator country:	US
Owner/operator telephone:	212-557-4419
Owner/operator email:	Not reported

KANES INDUSTRIES (Continued) **1000693992**

Owner/operator fax: Not reported
Owner/operator extension: Not reported
Legal status: Private
Owner/Operator Type: Owner
Owner/Op start date: Not reported
Owner/Op end date: Not reported

Owner/operator name: WILLIAM G KANES
Owner/operator address: 330 E 38TH ST APT 54P
NEW YORK, NY 10016
Owner/operator country: US
Owner/operator telephone: 212-557-4419
Owner/operator email: Not reported
Owner/operator fax: Not reported
Owner/operator extension: Not reported
Legal status: Private
Owner/Operator Type: Operator
Owner/Op start date: Not reported
Owner/Op end date: Not reported

Handler Activities Summary:
U.S. importer of hazardous waste: No
Mixed waste (haz. and radioactive): No
Recycler of hazardous waste: No
Transporter of hazardous waste: No
Treater, storer or disposer of HW: No
Underground injection activity: No
On-site burner exemption: No
Furnace exemption: No
Used oil fuel burner: No
Used oil processor: No
User oil refiner: No
Used oil fuel marketer to burner: No
Used oil Specification marketer: No
Used oil transfer facility: No
Used oil transporter: No

Historical Generators:
Date form received by agency: 01/01/2006
Site name: KANES INDUSTRIES
Classification: Not a generator, verified

Date form received by agency: 07/08/1999
Site name: KANES INDUSTRIES
Classification: Not a generator, verified

Date form received by agency: 05/14/1992
Site name: KANES INDUSTRIES
Classification: Small Quantity Generator

. Waste code: X003
. Waste name: OTHER STATE REGULATED WASTES [i.e., DIESEL FUEL, GASOLINE AND HOME HEATING OIL]

Violation Status: No violations found

O91 **CON EDISON** **RCRA NonGen / NLR** **1018277932**
East **23 ALABAMA AVE** **FINDS** **NYP004726790**
1/8-1/4 **BROOKLYN, NY 11207** **ECHO**
0.173 mi.
916 ft. **Site 7 of 15 in cluster O**

Relative:
Lower

Actual:
63 ft.

RCRA NonGen / NLR:

Date form received by agency:	02/06/2015
Facility name:	CON EDISON
Facility address:	23 ALABAMA AVE BROOKLYN, NY 11207
EPA ID:	NYP004726790
Mailing address:	IRVING PL, 15TH FL NE NEW YORK, NY 10003
Contact:	THOMAS TEELING
Contact address:	Not reported Not reported
Contact country:	Not reported
Contact telephone:	212-460-3770
Contact email:	Not reported
EPA Region:	02
Classification:	Non-Generator
Description:	Handler: Non-Generators do not presently generate hazardous waste

Handler Activities Summary:

U.S. importer of hazardous waste:	No
Mixed waste (haz. and radioactive):	No
Recycler of hazardous waste:	No
Transporter of hazardous waste:	No
Treater, storer or disposer of HW:	No
Underground injection activity:	No
On-site burner exemption:	No
Furnace exemption:	No
Used oil fuel burner:	No
Used oil processor:	No
User oil refiner:	No
Used oil fuel marketer to burner:	No
Used oil Specification marketer:	No
Used oil transfer facility:	No
Used oil transporter:	No

Historical Generators:

Date form received by agency:	02/06/2015
Site name:	CON EDISON
Classification:	Small Quantity Generator

Violation Status: No violations found

FINDS:

Registry ID: 110067696372

Environmental Interest/Information System

RCRAInfo is a national information system that supports the Resource Conservation and Recovery Act (RCRA) program through the tracking of events and activities related to facilities that generate, transport, and treat, store, or dispose of hazardous waste. RCRAInfo allows RCRA program staff to track the notification, permit, compliance, and corrective action activities required under RCRA.

CON EDISON (Continued) **1018277932**

Click this hyperlink while viewing on your computer to access additional FINDS: detail in the EDR Site Report.

ECHO:
Envid: 1018277932
Registry ID: 110067696372
DFR URL: http://echo.epa.gov/detailed-facility-report?fid=110067696372

P92 **MTA NYCT - MANHOLE A - ADJACENT TO COL JB763H** **RCRA-LQG** **1014917908**
North **BROADWAY & VAN SINDEREN AVE** **NJ MANIFEST** **NYP000967760**
1/8-1/4 **BROOKLYN, NY 11223** **NY MANIFEST**
0.175 mi.
923 ft. **Site 1 of 4 in cluster P**

Relative:
Higher

Actual:
86 ft.

RCRA-LQG:
Date form received by agency: 03/02/2012
Facility name: MTA NYCT - MANHOLE A - ADJACENT TO COL JB763H
Facility address: BROADWAY & VAN SINDEREN AVE
BROOKLYN, NY 11223
EPA ID: NYP000967760
Mailing address: BROADWAY 27TH FL
NEW YORK, NY 10004
Contact: CLARE SAMMON
Contact address: BROADWAY 27TH FL
NEW YORK, NY 10004
Contact country: US
Contact telephone: 646-252-5777
Contact email: Not reported
EPA Region: 02
Classification: Large Quantity Generator
Description: Handler: generates 1,000 kg or more of hazardous waste during any calendar month; or generates more than 1 kg of acutely hazardous waste during any calendar month; or generates more than 100 kg of any residue or contaminated soil, waste or other debris resulting from the cleanup of a spill, into or on any land or water, of acutely hazardous waste during any calendar month; or generates 1 kg or less of acutely hazardous waste during any calendar month, and accumulates more than 1 kg of acutely hazardous waste at any time; or generates 100 kg or less of any residue or contaminated soil, waste or other debris resulting from the cleanup of a spill, into or on any land or water, of acutely hazardous waste during any calendar month, and accumulates more than 100 kg of that material at any time

Owner/Operator Summary:
Owner/operator name: MTA- NYC TRANSIT
Owner/operator address: Not reported
Not reported
Owner/operator country: Not reported
Owner/operator telephone: Not reported
Owner/operator email: Not reported
Owner/operator fax: Not reported
Owner/operator extension: Not reported
Legal status: State
Owner/Operator Type: Operator
Owner/Op start date: 01/01/1953
Owner/Op end date: Not reported

MTA NYCT - MANHOLE A - ADJACENT TO COL JB763H (Continued) **1014917908**

Owner/operator name: MTA- NYC TRANSIT
Owner/operator address: BROADWAY 27 TH FL
NEW YORK, NY 10004
Owner/operator country: US
Owner/operator telephone: 646-252-5777
Owner/operator email: Not reported
Owner/operator fax: Not reported
Owner/operator extension: Not reported
Legal status: State
Owner/Operator Type: Owner
Owner/Op start date: 01/01/1953
Owner/Op end date: Not reported

Handler Activities Summary:
U.S. importer of hazardous waste: No
Mixed waste (haz. and radioactive): No
Recycler of hazardous waste: No
Transporter of hazardous waste: No
Treater, storer or disposer of HW: No
Underground injection activity: No
On-site burner exemption: No
Furnace exemption: No
Used oil fuel burner: No
Used oil processor: No
User oil refiner: No
Used oil fuel marketer to burner: No
Used oil Specification marketer: No
Used oil transfer facility: No
Used oil transporter: No

. Waste code: D008
. Waste name: LEAD

Historical Generators:
Date form received by agency: 09/30/2011
Site name: MTA NYCT MANHOLE A
Classification: Not a generator, verified

Date form received by agency: 09/23/2011
Site name: MTA NYCT MANHOLE A
Classification: Conditionally Exempt Small Quantity Generator

Violation Status: No violations found

NJ MANIFEST:
EPA Id: NYP000967760
Mail Address: BROADWAY 27TH FL
Mail City/State/Zip: NEW YORK, NY 10004
Facility Phone: Not reported
Emergency Phone: Not reported
Contact: CLARE SAMMON
Comments: Not reported
SIC Code: Not reported
County: NY047
Municipal: Not reported
Previous EPA Id: Not reported
Gen Flag: Not reported

MTA NYCT - MANHOLE A - ADJACENT TO COL JB763H (Continued) **1014917908**

Trans Flag:	Not reported
TSDF Flag:	Not reported
Name Change:	Not reported
Date Change:	Not reported

Manifest:

Manifest Number:	003634466JJK
EPA ID:	NYP000967760
Date Shipped:	9/24/2011
TSDF EPA ID:	NJD002200046
Transporter EPA ID:	NJ0000027193
Transporter 2 EPA ID:	Not reported
Transporter 3 EPA ID:	Not reported
Transporter 4 EPA ID:	Not reported
Transporter 5 EPA ID:	Not reported
Transporter 6 EPA ID:	Not reported
Transporter 7 EPA ID:	Not reported
Transporter 8 EPA ID:	Not reported
Transporter 9 EPA ID:	Not reported
Transporter 10 EPA ID:	Not reported
Date Trans1 Transported Waste:	Not reported
Date Trans2 Transported Waste:	Not reported
Date Trans3 Transported Waste:	Not reported
Date Trans4 Transported Waste:	Not reported
Date Trans5 Transported Waste:	Not reported
Date Trans6 Transported Waste:	Not reported
Date Trans7 Transported Waste:	Not reported
Date Trans8 Transported Waste:	Not reported
Date Trans9 Transported Waste:	Not reported
Date Trans10 Transported Waste:	Not reported
Date TSDF Received Waste:	Not reported
TSDF EPA Facility Name:	Not reported
QTY Units:	Not reported
Transporter SEQ ID:	Not reported
Transporter-1 Date:	Not reported
Waste SEQ ID:	Not reported
Waste Type Code 2:	Not reported
Waste Type Code 3:	Not reported
Waste Type Code 4:	Not reported
Waste Type Code 5:	Not reported
Waste Type Code 6:	Not reported
Date Accepted:	Not reported
Manifest Discrepancy Type:	Not reported
Data Entry Number:	Not reported
Was Load Rejected:	NEW YORK, NY 10004
Reason Load Was Rejected:	Not reported

Waste:

Manifest Year:	Not reported
Waste Code:	D008
Hand Code:	H141
Quantity:	1,500.00 Pounds

NY MANIFEST:

Country:	USA

MTA NYCT - MANHOLE A - ADJACENT TO COL JB763H (Continued) **1014917908**

EPA ID:	NYP000967760
Facility Status:	Not reported
Location Address 1:	BROADWAY & VAN SINDEREN AVE.
Code:	BP
Location Address 2:	Not reported
Total Tanks:	Not reported
Location City:	BROOKLYN
Location State:	NY
Location Zip:	11223
Location Zip 4:	Not reported

NY MANIFEST:

EPAID:	NYP000967760
Mailing Name:	MTA NYCT MANHOLE A
Mailing Contact:	S BULKLEY
Mailing Address 1:	2 BROADWAY
Mailing Address 2:	ROOM: A27.72
Mailing City:	NEW YORK
Mailing State:	NY
Mailing Zip:	10004
Mailing Zip 4:	Not reported
Mailing Country:	USA
Mailing Phone:	6462625774

NY MANIFEST:

Document ID:	Not reported
Manifest Status:	Not reported
seq:	Not reported
Year:	2011
Trans1 State ID:	NJ0000027193
Trans2 State ID:	Not reported
Generator Ship Date:	09/24/2011
Trans1 Recv Date:	09/24/2011
Trans2 Recv Date:	Not reported
TSD Site Recv Date:	09/26/2011
Part A Recv Date:	Not reported
Part B Recv Date:	Not reported
Generator EPA ID:	NYP000967760
Trans1 EPA ID:	Not reported
Trans2 EPA ID:	Not reported
TSDF ID 1:	NJD002200046
TSDF ID 2:	Not reported
Manifest Tracking Number:	003634466JJK
Import Indicator:	N
Export Indicator:	N
Discr Quantity Indicator:	N
Discr Type Indicator:	Y
Discr Residue Indicator:	N
Discr Partial Reject Indicator:	N
Discr Full Reject Indicator:	N
Manifest Ref Number:	Not reported
Alt Facility RCRA ID:	Not reported
Alt Facility Sign Date:	Not reported
MGMT Method Type Code:	H141
Waste Code:	Not reported
Waste Code:	Not reported
Waste Code:	Not reported

MTA NYCT - MANHOLE A - ADJACENT TO COL JB763H (Continued) **1014917908**

Waste Code:	Not reported
Waste Code:	Not reported
Waste Code:	Not reported
Quantity:	1500.0
Units:	K - Kilograms (2.2 pounds)
Number of Containers:	1.0
Container Type:	TT - Cargo tank, tank trucks
Handling Method:	T Chemical, physical, or biological treatment.
Specific Gravity:	1.0
Waste Code:	D008
Waste Code 1_2:	Not reported
Waste Code 1_3:	Not reported
Waste Code 1_4:	Not reported
Waste Code 1_5:	Not reported
Waste Code 1_6:	Not reported

Click this hyperlink while viewing on your computer to access
-1 additional NY MANIFEST: record(s) in the EDR Site Report.

P93 **CON EDISON - MANHOLE 15861** **RCRA-LQG** **1014396288**
North **BROADWAY & VAN SINDEREN AV** **NJ MANIFEST** **NYP004185344**
1/8-1/4 **BROOKLYN, NY 11207** **NY MANIFEST**
0.175 mi.
923 ft. **Site 2 of 4 in cluster P**

Relative:
Higher

Actual:
86 ft.

RCRA-LQG:

Date form received by agency:	03/23/2010
Facility name:	CON EDISON - MANHOLE 15861
Facility address:	BROADWAY & VAN SINDEREN AV BROOKLYN, NY 11207
EPA ID:	NYP004185344
Mailing address:	4 IRVING PLACE NEW YORK, NY 10003
Contact:	FRANKLYN MURRAY
Contact address:	Not reported Not reported
Contact country:	Not reported
Contact telephone:	212-460-2808
Contact email:	MURRAYFR@CONED.COM
EPA Region:	02
Classification:	Large Quantity Generator
Description:	Handler: generates 1,000 kg or more of hazardous waste during any calendar month; or generates more than 1 kg of acutely hazardous waste during any calendar month; or generates more than 100 kg of any residue or contaminated soil, waste or other debris resulting from the cleanup of a spill, into or on any land or water, of acutely hazardous waste during any calendar month; or generates 1 kg or less of acutely hazardous waste during any calendar month, and accumulates more than 1 kg of acutely hazardous waste at any time; or generates 100 kg or less of any residue or contaminated soil, waste or other debris resulting from the cleanup of a spill, into or on any land or water, of acutely hazardous waste during any calendar month, and accumulates more than 100 kg of that material at any time

Owner/Operator Summary:

Owner/operator name:	CONSOLIDATED EDISON COMPANY OF NY, INC.

CON EDISON - MANHOLE 15861 (Continued) **1014396288**

Owner/operator address: 4 IRVING PLACE
NEW YORK, NY 10003
Owner/operator country: US
Owner/operator telephone: Not reported
Owner/operator email: Not reported
Owner/operator fax: Not reported
Owner/operator extension: Not reported
Legal status: Private
Owner/Operator Type: Operator
Owner/Op start date: 07/23/2009
Owner/Op end date: Not reported

Owner/operator name: CONSOLIDATED EDISON COMPANY OF NY, INC.
Owner/operator address: 4 IRVING PLACE
NEW YORK, NY 10003
Owner/operator country: US
Owner/operator telephone: Not reported
Owner/operator email: Not reported
Owner/operator fax: Not reported
Owner/operator extension: Not reported
Legal status: Private
Owner/Operator Type: Owner
Owner/Op start date: 07/23/2009
Owner/Op end date: Not reported

Handler Activities Summary:
U.S. importer of hazardous waste: No
Mixed waste (haz. and radioactive): No
Recycler of hazardous waste: No
Transporter of hazardous waste: No
Treater, storer or disposer of HW: No
Underground injection activity: No
On-site burner exemption: No
Furnace exemption: No
Used oil fuel burner: No
Used oil processor: No
User oil refiner: No
Used oil fuel marketer to burner: No
Used oil Specification marketer: No
Used oil transfer facility: No
Used oil transporter: No

. Waste code: D008
. Waste name: LEAD

Historical Generators:
Date form received by agency: 07/23/2009
Site name: CON EDISON
Classification: Conditionally Exempt Small Quantity Generator

Violation Status: No violations found

NJ MANIFEST:
EPA Id: NYP004185344
Mail Address: 4 IRVING PL, RM 828
Mail City/State/Zip: NEW YORK, NY 10003
Facility Phone: Not reported

CON EDISON - MANHOLE 15861 (Continued) **1014396288**

Emergency Phone:	Not reported
Contact:	CAROLINE ISKANDER
Comments:	Not reported
SIC Code:	Not reported
County:	NY047
Municipal:	Not reported
Previous EPA Id:	Not reported
Gen Flag:	Not reported
Trans Flag:	Not reported
TSDF Flag:	Not reported
Name Change:	Not reported
Date Change:	Not reported

Manifest:

Manifest Number:	000894657GBF
EPA ID:	NYP004185344
Date Shipped:	08/13/2009
TSDF EPA ID:	NJD991291105
Transporter EPA ID:	NJD003812047
Transporter 2 EPA ID:	Not reported
Transporter 3 EPA ID:	Not reported
Transporter 4 EPA ID:	Not reported
Transporter 5 EPA ID:	Not reported
Transporter 6 EPA ID:	Not reported
Transporter 7 EPA ID:	Not reported
Transporter 8 EPA ID:	Not reported
Transporter 9 EPA ID:	Not reported
Transporter 10 EPA ID:	Not reported
Date Trans1 Transported Waste:	08/13/2009
Date Trans2 Transported Waste:	Not reported
Date Trans3 Transported Waste:	Not reported
Date Trans4 Transported Waste:	Not reported
Date Trans5 Transported Waste:	Not reported
Date Trans6 Transported Waste:	Not reported
Date Trans7 Transported Waste:	Not reported
Date Trans8 Transported Waste:	Not reported
Date Trans9 Transported Waste:	Not reported
Date Trans10 Transported Waste:	Not reported
Date TSDF Received Waste:	08/13/2009
TSDF EPA Facility Name:	Not reported
QTY Units:	Not reported
Transporter SEQ ID:	Not reported
Transporter-1 Date:	Not reported
Waste SEQ ID:	Not reported
Waste Type Code 2:	Not reported
Waste Type Code 3:	Not reported
Waste Type Code 4:	Not reported
Waste Type Code 5:	Not reported
Waste Type Code 6:	Not reported
Date Accepted:	Not reported
Manifest Discrepancy Type:	Not reported
Data Entry Number:	Not reported
Was Load Rejected:	NEW YORK, NY 10003
Reason Load Was Rejected:	Not reported

Waste:

Manifest Year:	Not reported
Waste Code:	D008

CON EDISON - MANHOLE 15861 (Continued) **1014396288**

Hand Code: H111
Quantity: 900 G

NY MANIFEST:
Country: USA
EPA ID: NYP004185344
Facility Status: Not reported
Location Address 1: BROADWAY & VAN SINDEREN AV
Code: BP
Location Address 2: Not reported
Total Tanks: Not reported
Location City: BROOKLYN
Location State: NY
Location Zip: 11207
Location Zip 4: Not reported

NY MANIFEST:
EPAID: NYP004185344
Mailing Name: CONSOLIDATED EDISON MH15861
Mailing Contact: FRANKLYN MURRAY
Mailing Address 1: 4 IRVING PL RM 828
Mailing Address 2: Not reported
Mailing City: NEW YORK
Mailing State: NY
Mailing Zip: 10003
Mailing Zip 4: Not reported
Mailing Country: USA
Mailing Phone: 2124602808

NY MANIFEST:
Document ID: Not reported
Manifest Status: Not reported
seq: Not reported
Year: 2009
Trans1 State ID: NJD003812047
Trans2 State ID: Not reported
Generator Ship Date: 08/13/2009
Trans1 Recv Date: 08/13/2009
Trans2 Recv Date: Not reported
TSD Site Recv Date: 08/13/2009
Part A Recv Date: Not reported
Part B Recv Date: Not reported
Generator EPA ID: NYP004185344
Trans1 EPA ID: Not reported
Trans2 EPA ID: Not reported
TSDF ID 1: NJD991291105
TSDF ID 2: Not reported
Manifest Tracking Number: 000894657GBF
Import Indicator: N
Export Indicator: N
Discr Quantity Indicator: N
Discr Type Indicator: N
Discr Residue Indicator: N
Discr Partial Reject Indicator: N

CON EDISON - MANHOLE 15861 (Continued) **1014396288**

Discr Full Reject Indicator:	N
Manifest Ref Number:	Not reported
Alt Facility RCRA ID:	Not reported
Alt Facility Sign Date:	Not reported
MGMT Method Type Code:	H111
Waste Code:	Not reported
Waste Code:	Not reported
Waste Code:	Not reported
Waste Code:	Not reported
Waste Code:	Not reported
Waste Code:	Not reported
Quantity:	900.0
Units:	G - Gallons (liquids only)* (8.3 pounds)
Number of Containers:	1.0
Container Type:	TT - Cargo tank, tank trucks
Handling Method:	T Chemical, physical, or biological treatment.
Specific Gravity:	1.0
Waste Code:	D008
Waste Code 1_2:	Not reported
Waste Code 1_3:	Not reported
Waste Code 1_4:	Not reported
Waste Code 1_5:	Not reported
Waste Code 1_6:	Not reported

Click this hyperlink while viewing on your computer to access
-1 additional NY MANIFEST: record(s) in the EDR Site Report.

Q94 **CON EDISON** **RCRA NonGen / NLR** **1014397147**
SSE **SNEDIKER AVE & LIBERTY AVE** **NJ MANIFEST** **NYP004194650**
1/8-1/4 **BROOKLYN, NY 11207** **NY MANIFEST**
0.178 mi.
940 ft. **Site 1 of 7 in cluster Q**

Relative: **Lower**
Actual: **57 ft.**

RCRA NonGen / NLR:

Date form received by agency:	06/01/2016
Facility name:	CON EDISON
Facility address:	SNEDIKER AVE & LIBERTY AVE BROOKLYN, NY 11207
EPA ID:	NYP004194650
Mailing address:	4 IRVING PL, RM 828 NEW YORK, NY 10003
Contact:	CAROLINE ISKANDER
Contact address:	Not reported Not reported
Contact country:	US
Contact telephone:	718-666-4714
Contact email:	Not reported
EPA Region:	02
Classification:	Non-Generator
Description:	Handler: Non-Generators do not presently generate hazardous waste

Handler Activities Summary:

U.S. importer of hazardous waste:	No
Mixed waste (haz. and radioactive):	No
Recycler of hazardous waste:	No
Transporter of hazardous waste:	No

CON EDISON (Continued) **1014397147**

Treater, storer or disposer of HW: No
Underground injection activity: No
On-site burner exemption: No
Furnace exemption: No
Used oil fuel burner: No
Used oil processor: No
User oil refiner: No
Used oil fuel marketer to burner: No
Used oil Specification marketer: No
Used oil transfer facility: No
Used oil transporter: No

Historical Generators:
Date form received by agency: 09/17/2009
Site name: CON EDISON
Classification: Conditionally Exempt Small Quantity Generator

Violation Status: No violations found

NJ MANIFEST:
EPA Id: NYP004194650
Mail Address: 4 IRVING PL, RM 828
Mail City/State/Zip: NEW YORK, NY 10003
Facility Phone: Not reported
Emergency Phone: Not reported
Contact: CAROLINE ISKANDER
Comments: Not reported
SIC Code: Not reported
County: NY047
Municipal: Not reported
Previous EPA Id: Not reported
Gen Flag: Not reported
Trans Flag: Not reported
TSDF Flag: Not reported
Name Change: Not reported
Date Change: Not reported

Manifest:
Manifest Number: 000893802GBF
EPA ID: NYP004194650
Date Shipped: 10/05/2009
TSDF EPA ID: NJD991291105
Transporter EPA ID: NJD003812047
Transporter 2 EPA ID: Not reported
Transporter 3 EPA ID: Not reported
Transporter 4 EPA ID: Not reported
Transporter 5 EPA ID: Not reported
Transporter 6 EPA ID: Not reported
Transporter 7 EPA ID: Not reported
Transporter 8 EPA ID: Not reported
Transporter 9 EPA ID: Not reported
Transporter 10 EPA ID: Not reported
Date Trans1 Transported Waste: 10/05/2009
Date Trans2 Transported Waste: Not reported
Date Trans3 Transported Waste: Not reported
Date Trans4 Transported Waste: Not reported
Date Trans5 Transported Waste: Not reported
Date Trans6 Transported Waste: Not reported

CON EDISON (Continued) **1014397147**

Date Trans7 Transported Waste:	Not reported
Date Trans8 Transported Waste:	Not reported
Date Trans9 Transported Waste:	Not reported
Date Trans10 Transported Waste:	Not reported
Date TSDF Received Waste:	10/07/2009
TSDF EPA Facility Name:	Not reported
QTY Units:	Not reported
Transporter SEQ ID:	Not reported
Transporter-1 Date:	Not reported
Waste SEQ ID:	Not reported
Waste Type Code 2:	Not reported
Waste Type Code 3:	Not reported
Waste Type Code 4:	Not reported
Waste Type Code 5:	Not reported
Waste Type Code 6:	Not reported
Date Accepted:	Not reported
Manifest Discrepancy Type:	Not reported
Data Entry Number:	Not reported
Was Load Rejected:	NEW YORK, NY 10003
Reason Load Was Rejected:	Not reported

Waste:

Manifest Year:	Not reported
Waste Code:	D008
Hand Code:	H141
Quantity:	200 G

NY MANIFEST:

Country:	USA
EPA ID:	NYP004194650
Facility Status:	Not reported
Location Address 1:	SNEDIKER AVE & LIBERTY AVE
Code:	BP
Location Address 2:	Not reported
Total Tanks:	Not reported
Location City:	BROOKLYN
Location State:	NY
Location Zip:	11201
Location Zip 4:	Not reported

NY MANIFEST:

EPAID:	NYP004194650
Mailing Name:	CONSOLIDATED EDISON
Mailing Contact:	FRANKLYN MURRAY
Mailing Address 1:	4 IRVING PLACE RM 828
Mailing Address 2:	Not reported
Mailing City:	NEW YORK
Mailing State:	NY
Mailing Zip:	10003
Mailing Zip 4:	Not reported
Mailing Country:	USA
Mailing Phone:	2124602808

NY MANIFEST:

CON EDISON (Continued) **1014397147**

Document ID:	Not reported
Manifest Status:	Not reported
seq:	Not reported
Year:	2009
Trans1 State ID:	NJD003812047
Trans2 State ID:	Not reported
Generator Ship Date:	10/05/2009
Trans1 Recv Date:	10/05/2009
Trans2 Recv Date:	Not reported
TSD Site Recv Date:	10/07/2009
Part A Recv Date:	Not reported
Part B Recv Date:	Not reported
Generator EPA ID:	NYP004194650
Trans1 EPA ID:	Not reported
Trans2 EPA ID:	Not reported
TSDF ID 1:	NJD991291105
TSDF ID 2:	Not reported
Manifest Tracking Number:	000893802GBF
Import Indicator:	N
Export Indicator:	N
Discr Quantity Indicator:	N
Discr Type Indicator:	N
Discr Residue Indicator:	N
Discr Partial Reject Indicator:	N
Discr Full Reject Indicator:	N
Manifest Ref Number:	Not reported
Alt Facility RCRA ID:	Not reported
Alt Facility Sign Date:	Not reported
MGMT Method Type Code:	H141
Waste Code:	Not reported
Waste Code:	Not reported
Waste Code:	Not reported
Waste Code:	Not reported
Waste Code:	Not reported
Waste Code:	Not reported
Quantity:	200.0
Units:	G - Gallons (liquids only)* (8.3 pounds)
Number of Containers:	1.0
Container Type:	TT - Cargo tank, tank trucks
Handling Method:	T Chemical, physical, or biological treatment.
Specific Gravity:	1.0
Waste Code:	D008
Waste Code 1_2:	Not reported
Waste Code 1_3:	Not reported
Waste Code 1_4:	Not reported
Waste Code 1_5:	Not reported
Waste Code 1_6:	Not reported

Click this hyperlink while viewing on your computer to access
-1 additional NY MANIFEST: record(s) in the EDR Site Report.

Q95
SSE
1/8-1/4
0.178 mi.
940 ft.

CON EDISON
LIBERTY AVE & SNEIDIKER
BROOKLYN, NY 11207

Site 2 of 7 in cluster Q

NY MANIFEST **S117740686**
N/A

Relative:
Lower

Actual:
57 ft.

NY MANIFEST:

Country:	USA
EPA ID:	NYP004738654
Facility Status:	Not reported
Location Address 1:	LIBERTY & SNEIDIKER
Code:	BP
Location Address 2:	Not reported
Total Tanks:	Not reported
Location City:	BROOKLYN
Location State:	NY
Location Zip:	11207
Location Zip 4:	Not reported

NY MANIFEST:

EPAID:	NYP004738654
Mailing Name:	CON EDISON
Mailing Contact:	CON EDISON
Mailing Address 1:	4 IRVING PL
Mailing Address 2:	15TH FL
Mailing City:	NEW YORK
Mailing State:	NY
Mailing Zip:	10003
Mailing Zip 4:	Not reported
Mailing Country:	USA
Mailing Phone:	Not reported

NY MANIFEST:

Document ID:	Not reported
Manifest Status:	Not reported
seq:	Not reported
Year:	2015
Trans1 State ID:	NJD003812047
Trans2 State ID:	Not reported
Generator Ship Date:	02/25/2015
Trans1 Recv Date:	02/25/2015
Trans2 Recv Date:	Not reported
TSD Site Recv Date:	03/04/2015
Part A Recv Date:	Not reported
Part B Recv Date:	Not reported
Generator EPA ID:	NYP004738654
Trans1 EPA ID:	Not reported
Trans2 EPA ID:	Not reported
TSDF ID 1:	NJD991291105
TSDF ID 2:	Not reported
Manifest Tracking Number:	002621242GBF
Import Indicator:	N
Export Indicator:	N
Discr Quantity Indicator:	N
Discr Type Indicator:	N
Discr Residue Indicator:	N
Discr Partial Reject Indicator:	N
Discr Full Reject Indicator:	N
Manifest Ref Number:	Not reported

CON EDISON (Continued) **S117740686**

Alt Facility RCRA ID:	Not reported
Alt Facility Sign Date:	Not reported
MGMT Method Type Code:	H110
Waste Code:	Not reported
Waste Code:	Not reported
Waste Code:	Not reported
Waste Code:	Not reported
Waste Code:	Not reported
Waste Code:	Not reported
Quantity:	5000
Units:	P - Pounds
Number of Containers:	1
Container Type:	TT - Cargo tank, tank trucks
Handling Method:	T Chemical, physical, or biological treatment.
Specific Gravity:	1
Waste Code:	D008
Waste Code 1_2:	Not reported
Waste Code 1_3:	Not reported
Waste Code 1_4:	Not reported
Waste Code 1_5:	Not reported
Waste Code 1_6:	Not reported

Click this hyperlink while viewing on your computer to access
-1 additional NY MANIFEST: record(s) in the EDR Site Report.

Q96 **CON EDISON** **RCRA NonGen / NLR** **1014397187**
SSE **SNEDIKER AVE & LIBERTY AVE** **NJ MANIFEST** **NYP004195053**
1/8-1/4 **BROOKLYN, NY 11207** **NY MANIFEST**
0.178 mi.
940 ft. **Site 3 of 7 in cluster Q**

Relative: **Lower**
Actual: **57 ft.**

RCRA NonGen / NLR:

Date form received by agency:	06/01/2016
Facility name:	CON EDISON
Facility address:	SNEDIKER AVE & LIBERTY AVE BROOKLYN, NY 11207
EPA ID:	NYP004195053
Mailing address:	4 IRVING PL, RM 828 NEW YORK, NY 10003
Contact:	CAROLINE ISKANDER
Contact address:	Not reported Not reported
Contact country:	US
Contact telephone:	718-666-4714
Contact email:	Not reported
EPA Region:	02
Classification:	Non-Generator
Description:	Handler: Non-Generators do not presently generate hazardous waste

Handler Activities Summary:

U.S. importer of hazardous waste:	No
Mixed waste (haz. and radioactive):	No
Recycler of hazardous waste:	No
Transporter of hazardous waste:	No
Treater, storer or disposer of HW:	No
Underground injection activity:	No

CON EDISON (Continued) **1014397187**

On-site burner exemption: No
Furnace exemption: No
Used oil fuel burner: No
Used oil processor: No
User oil refiner: No
Used oil fuel marketer to burner: No
Used oil Specification marketer: No
Used oil transfer facility: No
Used oil transporter: No

Historical Generators:
Date form received by agency: 09/18/2009
Site name: CON EDISON
Classification: Conditionally Exempt Small Quantity Generator

Violation Status: No violations found

NJ MANIFEST:
EPA Id: NYP004195053
Mail Address: 4 IRVING PL, RM 828
Mail City/State/Zip: NEW YORK, NY 10003
Facility Phone: Not reported
Emergency Phone: Not reported
Contact: CAROLINE ISKANDER
Comments: Not reported
SIC Code: Not reported
County: NY047
Municipal: Not reported
Previous EPA Id: Not reported
Gen Flag: Not reported
Trans Flag: Not reported
TSDF Flag: Not reported
Name Change: Not reported
Date Change: Not reported

Manifest:
Manifest Number: 000893800GBF
EPA ID: NYP004195053
Date Shipped: 10/05/2009
TSDF EPA ID: NJD991291105
Transporter EPA ID: NJD003812047
Transporter 2 EPA ID: Not reported
Transporter 3 EPA ID: Not reported
Transporter 4 EPA ID: Not reported
Transporter 5 EPA ID: Not reported
Transporter 6 EPA ID: Not reported
Transporter 7 EPA ID: Not reported
Transporter 8 EPA ID: Not reported
Transporter 9 EPA ID: Not reported
Transporter 10 EPA ID: Not reported
Date Trans1 Transported Waste: 10/05/2009
Date Trans2 Transported Waste: Not reported
Date Trans3 Transported Waste: Not reported
Date Trans4 Transported Waste: Not reported
Date Trans5 Transported Waste: Not reported
Date Trans6 Transported Waste: Not reported
Date Trans7 Transported Waste: Not reported
Date Trans8 Transported Waste: Not reported

CON EDISON (Continued) **1014397187**

Date Trans9 Transported Waste:	Not reported
Date Trans10 Transported Waste:	Not reported
Date TSDF Received Waste:	10/07/2009
TSDF EPA Facility Name:	Not reported
QTY Units:	Not reported
Transporter SEQ ID:	Not reported
Transporter-1 Date:	Not reported
Waste SEQ ID:	Not reported
Waste Type Code 2:	Not reported
Waste Type Code 3:	Not reported
Waste Type Code 4:	Not reported
Waste Type Code 5:	Not reported
Waste Type Code 6:	Not reported
Date Accepted:	Not reported
Manifest Discrepancy Type:	Not reported
Data Entry Number:	Not reported
Was Load Rejected:	NEW YORK, NY 10003
Reason Load Was Rejected:	Not reported

Waste:

Manifest Year:	Not reported
Waste Code:	D008
Hand Code:	H141
Quantity:	200 G

NY MANIFEST:

Country:	USA
EPA ID:	NYP004195053
Facility Status:	Not reported
Location Address 1:	SNEDIKER AVE & LIBERTY AVE
Code:	BP
Location Address 2:	Not reported
Total Tanks:	Not reported
Location City:	BROOKLYN
Location State:	NY
Location Zip:	11207
Location Zip 4:	Not reported

NY MANIFEST:

EPAID:	NYP004195053
Mailing Name:	CONSOLIDATED EDISON
Mailing Contact:	FRANKLYN MURRAY
Mailing Address 1:	4 IRVING PLACE RM 828
Mailing Address 2:	Not reported
Mailing City:	NEW YORK
Mailing State:	NY
Mailing Zip:	10003
Mailing Zip 4:	Not reported
Mailing Country:	USA
Mailing Phone:	2124602808

NY MANIFEST:

Document ID:	Not reported
Manifest Status:	Not reported

CON EDISON (Continued) **1014397187**

seq:	Not reported
Year:	2009
Trans1 State ID:	NJD003812047
Trans2 State ID:	Not reported
Generator Ship Date:	10/05/2009
Trans1 Recv Date:	10/05/2009
Trans2 Recv Date:	Not reported
TSD Site Recv Date:	10/07/2009
Part A Recv Date:	Not reported
Part B Recv Date:	Not reported
Generator EPA ID:	NYP004195053
Trans1 EPA ID:	Not reported
Trans2 EPA ID:	Not reported
TSDF ID 1:	NJD991291105
TSDF ID 2:	Not reported
Manifest Tracking Number:	000893800GBF
Import Indicator:	N
Export Indicator:	N
Discr Quantity Indicator:	N
Discr Type Indicator:	N
Discr Residue Indicator:	N
Discr Partial Reject Indicator:	N
Discr Full Reject Indicator:	N
Manifest Ref Number:	Not reported
Alt Facility RCRA ID:	Not reported
Alt Facility Sign Date:	Not reported
MGMT Method Type Code:	H141
Waste Code:	Not reported
Waste Code:	Not reported
Waste Code:	Not reported
Waste Code:	Not reported
Waste Code:	Not reported
Waste Code:	Not reported
Quantity:	200.0
Units:	G - Gallons (liquids only)* (8.3 pounds)
Number of Containers:	1.0
Container Type:	TT - Cargo tank, tank trucks
Handling Method:	T Chemical, physical, or biological treatment.
Specific Gravity:	1.0
Waste Code:	D008
Waste Code 1_2:	Not reported
Waste Code 1_3:	Not reported
Waste Code 1_4:	Not reported
Waste Code 1_5:	Not reported
Waste Code 1_6:	Not reported

Click this hyperlink while viewing on your computer to access
-1 additional NY MANIFEST: record(s) in the EDR Site Report.

Q97 **CON EDISON** **RCRA NonGen / NLR** **1018279069**
SSE **LIBERTY & SNEIDIKER** **FINDS** **NYP004738654**
1/8-1/4 **BROOKLYN, NY 11207** **ECHO**
0.178 mi.
940 ft. **Site 4 of 7 in cluster Q**

Relative:
Lower

Actual:
57 ft.

RCRA NonGen / NLR:

Date form received by agency:	02/05/2016
Facility name:	CON EDISON
Site name:	CON EDISON - MANHOLE 5070
Facility address:	LIBERTY & SNEIDIKER BROOKLYN, NY 11207
EPA ID:	NYP004738654
Mailing address:	IRVING PLACE, 15TH FL NE NEW YORK, NY 10003
Contact:	THERESA BURKARD
Contact address:	IRVING PLACE, 15TH FL NE NEW YORK, NY 10003
Contact country:	US
Contact telephone:	212-460-2262
Contact email:	BURKARDT@CONED.COM
EPA Region:	02
Classification:	Non-Generator
Description:	Handler: Non-Generators do not presently generate hazardous waste

Owner/Operator Summary:

Owner/operator name:	CONSOLIDATED EDISON COMPANY OF NY, INC.
Owner/operator address:	IRVING PLACE NEW YORK, NY 10003
Owner/operator country:	US
Owner/operator telephone:	Not reported
Owner/operator email:	Not reported
Owner/operator fax:	Not reported
Owner/operator extension:	Not reported
Legal status:	Private
Owner/Operator Type:	Operator
Owner/Op start date:	02/25/2015
Owner/Op end date:	Not reported

Owner/operator name:	CONSOLIDATED EDISON COMPANY OF NY, INC.
Owner/operator address:	IRVING PLACE NEW YORK, NY 10003
Owner/operator country:	US
Owner/operator telephone:	Not reported
Owner/operator email:	Not reported
Owner/operator fax:	Not reported
Owner/operator extension:	Not reported
Legal status:	Private
Owner/Operator Type:	Owner
Owner/Op start date:	02/25/2015
Owner/Op end date:	Not reported

Handler Activities Summary:

U.S. importer of hazardous waste:	No
Mixed waste (haz. and radioactive):	No
Recycler of hazardous waste:	No
Transporter of hazardous waste:	No
Treater, storer or disposer of HW:	No

CON EDISON (Continued) **1018279069**

Underground injection activity: No
On-site burner exemption: No
Furnace exemption: No
Used oil fuel burner: No
Used oil processor: No
User oil refiner: No
Used oil fuel marketer to burner: No
Used oil Specification marketer: No
Used oil transfer facility: No
Used oil transporter: No

. Waste code: D008
. Waste name: LEAD

Historical Generators:
Date form received by agency: 02/25/2015
Site name: CON EDISON
Classification: Not a generator, verified

Date form received by agency: 02/25/2015
Site name: CON EDISON
Classification: Large Quantity Generator

Biennial Reports:

Last Biennial Reporting Year: 2017

Annual Waste Handled:
Waste code: D008
Waste name: LEAD
Amount (Lbs): 5000

Violation Status: No violations found

FINDS:

Registry ID: 110067685650

Environmental Interest/Information System
RCRAInfo is a national information system that supports the Resource Conservation and Recovery Act (RCRA) program through the tracking of events and activities related to facilities that generate, transport, and treat, store, or dispose of hazardous waste. RCRAInfo allows RCRA program staff to track the notification, permit, compliance, and corrective action activities required under RCRA.

Click this hyperlink while viewing on your computer to access additional FINDS: detail in the EDR Site Report.

ECHO:
Envid: 1018279069
Registry ID: 110067685650
DFR URL: http://echo.epa.gov/detailed-facility-report?fid=110067685650

Q98
SSE
1/8-1/4
0.178 mi.
940 ft.

CON EDISON
LIBERTY AVE & SNEIDIKER
BROOKLYN, NY 11207

Site 5 of 7 in cluster Q

NJ MANIFEST **S120667911**
N/A

Relative:
Lower

Actual:
57 ft.

NJ MANIFEST:

EPA Id:	NYP004738654
Mail Address:	IRVING PL, 15TH FL NE
Mail City/State/Zip:	NEW YORK, NY 10003
Facility Phone:	Not reported
Emergency Phone:	Not reported
Contact:	THOMAS TEELING
Comments:	Not reported
SIC Code:	Not reported
County:	NY047
Municipal:	Not reported
Previous EPA Id:	Not reported
Gen Flag:	Not reported
Trans Flag:	Not reported
TSDF Flag:	Not reported
Name Change:	Not reported
Date Change:	Not reported

Manifest:

Manifest Number:	002621242GBF
EPA ID:	NYP004738654
Date Shipped:	2/25/2015
TSDF EPA ID:	NJD991291105
Transporter EPA ID:	NJD003812047
Transporter 2 EPA ID:	Not reported
Transporter 3 EPA ID:	Not reported
Transporter 4 EPA ID:	Not reported
Transporter 5 EPA ID:	Not reported
Transporter 6 EPA ID:	Not reported
Transporter 7 EPA ID:	Not reported
Transporter 8 EPA ID:	Not reported
Transporter 9 EPA ID:	Not reported
Transporter 10 EPA ID:	Not reported
Date Trans1 Transported Waste:	Not reported
Date Trans2 Transported Waste:	Not reported
Date Trans3 Transported Waste:	Not reported
Date Trans4 Transported Waste:	Not reported
Date Trans5 Transported Waste:	Not reported
Date Trans6 Transported Waste:	Not reported
Date Trans7 Transported Waste:	Not reported
Date Trans8 Transported Waste:	Not reported
Date Trans9 Transported Waste:	Not reported
Date Trans10 Transported Waste:	Not reported
Date TSDF Received Waste:	Not reported
TSDF EPA Facility Name:	Not reported
QTY Units:	Not reported
Transporter SEQ ID:	Not reported
Transporter-1 Date:	Not reported
Waste SEQ ID:	Not reported
Waste Type Code 2:	Not reported
Waste Type Code 3:	Not reported
Waste Type Code 4:	Not reported
Waste Type Code 5:	Not reported
Waste Type Code 6:	Not reported

CON EDISON (Continued) **S120667911**

Date Accepted:	Not reported
Manifest Discrepancy Type:	Not reported
Data Entry Number:	Not reported
Was Load Rejected:	NEW YORK, NY 10003
Reason Load Was Rejected:	Not reported

R99 **CON EDISON - SERVICE BOX 53135** **NY MANIFEST** **S120958016**
SE **92 WILLIAMS AVE** **N/A**
1/8-1/4 **BROOKLYN, NY 11207**
0.184 mi.
971 ft. **Site 1 of 3 in cluster R**

Relative: **Lower**
Actual: **56 ft.**

NY MANIFEST:

Country:	USA
EPA ID:	NYP004903884
Facility Status:	Not reported
Location Address 1:	92 WILLIAMS AVE
Code:	BP
Location Address 2:	Not reported
Total Tanks:	Not reported
Location City:	BROOKLYN
Location State:	NY
Location Zip:	11207
Location Zip 4:	Not reported

NY MANIFEST:

EPAID:	NYP004903884
Mailing Name:	CON EDISON - SERVICE BOX 53135
Mailing Contact:	CON EDISON
Mailing Address 1:	4 IRVING PL 15TH FL NE
Mailing Address 2:	Not reported
Mailing City:	NEW YORK
Mailing State:	NY
Mailing Zip:	10003
Mailing Zip 4:	Not reported
Mailing Country:	USA
Mailing Phone:	Not reported

Click this hyperlink while viewing on your computer to access
-1 additional NY MANIFEST: record(s) in the EDR Site Report.

O100 **CON EDISON** **NY MANIFEST** **S117739760**
East **2569 ATLANTIC AVE** **N/A**
1/8-1/4 **BROOKLYN, NY 11207**
0.185 mi.
977 ft. **Site 8 of 15 in cluster O**

Relative: **Lower**
Actual: **60 ft.**

NY MANIFEST:

Country:	USA
EPA ID:	NYP004728978
Facility Status:	Not reported
Location Address 1:	2569 ATLANTIC AV
Code:	BP
Location Address 2:	SB18037

CON EDISON (Continued) **S117739760**

Total Tanks:	Not reported
Location City:	BROOKLYN
Location State:	NY
Location Zip:	11201
Location Zip 4:	Not reported

NY MANIFEST:

EPAID:	NYP004728978
Mailing Name:	CON EDISON
Mailing Contact:	CON EDISON
Mailing Address 1:	4 IRVING PL
Mailing Address 2:	15TH FL
Mailing City:	NEW YORK
Mailing State:	NY
Mailing Zip:	10003
Mailing Zip 4:	Not reported
Mailing Country:	USA
Mailing Phone:	Not reported

NY MANIFEST:

Document ID:	Not reported
Manifest Status:	Not reported
seq:	Not reported
Year:	2015
Trans1 State ID:	NJD003812047
Trans2 State ID:	NJD003812047
Generator Ship Date:	02/09/2015
Trans1 Recv Date:	02/09/2015
Trans2 Recv Date:	02/13/2015
TSD Site Recv Date:	02/13/2015
Part A Recv Date:	Not reported
Part B Recv Date:	Not reported
Generator EPA ID:	NYP004728978
Trans1 EPA ID:	Not reported
Trans2 EPA ID:	Not reported
TSDF ID 1:	NJD991291105
TSDF ID 2:	Not reported
Manifest Tracking Number:	002620946GBF
Import Indicator:	N
Export Indicator:	N
Discr Quantity Indicator:	N
Discr Type Indicator:	N
Discr Residue Indicator:	N
Discr Partial Reject Indicator:	N
Discr Full Reject Indicator:	N
Manifest Ref Number:	Not reported
Alt Facility RCRA ID:	Not reported
Alt Facility Sign Date:	Not reported
MGMT Method Type Code:	H110
Waste Code:	Not reported
Waste Code:	Not reported
Waste Code:	Not reported
Waste Code:	Not reported
Waste Code:	Not reported
Waste Code:	Not reported
Quantity:	100
Units:	G - Gallons (liquids only)* (8.3 pounds)

CON EDISON (Continued) **S117739760**

Number of Containers:	1
Container Type:	TT - Cargo tank, tank trucks
Handling Method:	T Chemical, physical, or biological treatment.
Specific Gravity:	1
Waste Code:	D008
Waste Code 1_2:	Not reported
Waste Code 1_3:	Not reported
Waste Code 1_4:	Not reported
Waste Code 1_5:	Not reported
Waste Code 1_6:	Not reported

Click this hyperlink while viewing on your computer to access
-1 additional NY MANIFEST: record(s) in the EDR Site Report.

O101 **CON EDISON** **RCRA NonGen / NLR** **1018278142**
East **2569 ATLANTIC AVE** **FINDS** **NYP004728978**
1/8-1/4 **BROOKLYN, NY 11207** **ECHO**
0.185 mi.
977 ft. **Site 9 of 15 in cluster O**

Relative:
Lower

Actual:
60 ft.

RCRA NonGen / NLR:

Date form received by agency:	02/09/2015
Facility name:	CON EDISON
Facility address:	2569 ATLANTIC AVE BROOKLYN, NY 11207
EPA ID:	NYP004728978
Mailing address:	IRVING PL, 15TH FL NE NEW YORK, NY 10003
Contact:	THOMAS TEELING
Contact address:	Not reported Not reported
Contact country:	Not reported
Contact telephone:	212-460-3770
Contact email:	Not reported
EPA Region:	02
Classification:	Non-Generator
Description:	Handler: Non-Generators do not presently generate hazardous waste

Handler Activities Summary:

U.S. importer of hazardous waste:	No
Mixed waste (haz. and radioactive):	No
Recycler of hazardous waste:	No
Transporter of hazardous waste:	No
Treater, storer or disposer of HW:	No
Underground injection activity:	No
On-site burner exemption:	No
Furnace exemption:	No
Used oil fuel burner:	No
Used oil processor:	No
User oil refiner:	No
Used oil fuel marketer to burner:	No
Used oil Specification marketer:	No
Used oil transfer facility:	No
Used oil transporter:	No

CON EDISON (Continued) **1018278142**

Historical Generators:
Date form received by agency: 02/09/2015
Site name: CON EDISON
Classification: Small Quantity Generator

Violation Status: No violations found

FINDS:

Registry ID: 110067700401

Environmental Interest/Information System
RCRAInfo is a national information system that supports the Resource Conservation and Recovery Act (RCRA) program through the tracking of events and activities related to facilities that generate, transport, and treat, store, or dispose of hazardous waste. RCRAInfo allows RCRA program staff to track the notification, permit, compliance, and corrective action activities required under RCRA.

Click this hyperlink while viewing on your computer to access additional FINDS: detail in the EDR Site Report.

ECHO:
Envid: 1018278142
Registry ID: 110067700401
DFR URL: http://echo.epa.gov/detailed-facility-report?fid=110067700401

O102 **CON EDISON** **NJ MANIFEST** **S120667032**
East **2569 ATLANTIC AVE** **N/A**
1/8-1/4 **BROOKLYN, NY 11207**
0.185 mi.
977 ft. **Site 10 of 15 in cluster O**

Relative: **Lower**
Actual: **60 ft.**

NJ MANIFEST:
EPA Id: NYP004728978
Mail Address: IRVING PL, 15TH FL NE
Mail City/State/Zip: NEW YORK, NY 10003
Facility Phone: Not reported
Emergency Phone: Not reported
Contact: THOMAS TEELING
Comments: Not reported
SIC Code: Not reported
County: NY047
Municipal: Not reported
Previous EPA Id: Not reported
Gen Flag: Not reported
Trans Flag: Not reported
TSDF Flag: Not reported
Name Change: Not reported
Date Change: Not reported

Manifest:
Manifest Number: 002620946GBF
EPA ID: NYP004728978
Date Shipped: 2/9/2015
TSDF EPA ID: NJD991291105
Transporter EPA ID: NJD003812047

CON EDISON (Continued) **S120667032**

Transporter 2 EPA ID:	Not reported
Transporter 3 EPA ID:	Not reported
Transporter 4 EPA ID:	Not reported
Transporter 5 EPA ID:	Not reported
Transporter 6 EPA ID:	Not reported
Transporter 7 EPA ID:	Not reported
Transporter 8 EPA ID:	Not reported
Transporter 9 EPA ID:	Not reported
Transporter 10 EPA ID:	Not reported
Date Trans1 Transported Waste:	Not reported
Date Trans2 Transported Waste:	Not reported
Date Trans3 Transported Waste:	Not reported
Date Trans4 Transported Waste:	Not reported
Date Trans5 Transported Waste:	Not reported
Date Trans6 Transported Waste:	Not reported
Date Trans7 Transported Waste:	Not reported
Date Trans8 Transported Waste:	Not reported
Date Trans9 Transported Waste:	Not reported
Date Trans10 Transported Waste:	Not reported
Date TSDF Received Waste:	Not reported
TSDF EPA Facility Name:	Not reported
QTY Units:	Not reported
Transporter SEQ ID:	Not reported
Transporter-1 Date:	Not reported
Waste SEQ ID:	Not reported
Waste Type Code 2:	Not reported
Waste Type Code 3:	Not reported
Waste Type Code 4:	Not reported
Waste Type Code 5:	Not reported
Waste Type Code 6:	Not reported
Date Accepted:	Not reported
Manifest Discrepancy Type:	Not reported
Data Entry Number:	Not reported
Was Load Rejected:	NEW YORK, NY 10003
Reason Load Was Rejected:	Not reported

M103 **CON EDISON** **NY MANIFEST** **S117736546**
West **2356 ATLANTIC AVE** **N/A**
1/8-1/4 **BROOKLYN, NY 11233**
0.190 mi.
1004 ft. **Site 3 of 5 in cluster M**

Relative:
Higher

Actual:
74 ft.

NY MANIFEST:

Country:	USA
EPA ID:	NYP004529905
Facility Status:	Not reported
Location Address 1:	2356 ATLANTIC AVENUE
Code:	BP
Location Address 2:	Not reported
Total Tanks:	Not reported
Location City:	BROOKLYN
Location State:	NY
Location Zip:	11233
Location Zip 4:	Not reported

NY MANIFEST:

CON EDISON (Continued) **S117736546**

EPAID:	NYP004529905
Mailing Name:	CON EDISON
Mailing Contact:	CON EDISON
Mailing Address 1:	4 IRVING PL
Mailing Address 2:	15TH FL
Mailing City:	NEW YORK
Mailing State:	NY
Mailing Zip:	10003
Mailing Zip 4:	Not reported
Mailing Country:	USA
Mailing Phone:	Not reported

NY MANIFEST:

Document ID:	Not reported
Manifest Status:	Not reported
seq:	Not reported
Year:	2014
Trans1 State ID:	NJD003812047
Trans2 State ID:	Not reported
Generator Ship Date:	05/13/2014
Trans1 Recv Date:	05/13/2014
Trans2 Recv Date:	Not reported
TSD Site Recv Date:	05/14/2014
Part A Recv Date:	Not reported
Part B Recv Date:	Not reported
Generator EPA ID:	NYP004529905
Trans1 EPA ID:	Not reported
Trans2 EPA ID:	Not reported
TSDF ID 1:	NJD991291105
TSDF ID 2:	Not reported
Manifest Tracking Number:	002417995GBF
Import Indicator:	N
Export Indicator:	N
Discr Quantity Indicator:	N
Discr Type Indicator:	N
Discr Residue Indicator:	N
Discr Partial Reject Indicator:	N
Discr Full Reject Indicator:	N
Manifest Ref Number:	Not reported
Alt Facility RCRA ID:	Not reported
Alt Facility Sign Date:	Not reported
MGMT Method Type Code:	H110
Waste Code:	Not reported
Waste Code:	Not reported
Waste Code:	Not reported
Waste Code:	Not reported
Waste Code:	Not reported
Waste Code:	Not reported
Quantity:	300
Units:	G - Gallons (liquids only)* (8.3 pounds)
Number of Containers:	1
Container Type:	TT - Cargo tank, tank trucks
Handling Method:	T Chemical, physical, or biological treatment.
Specific Gravity:	1
Waste Code:	D008
Waste Code 1_2:	Not reported
Waste Code 1_3:	Not reported

CON EDISON (Continued) **S117736546**

Waste Code 1_4: Not reported
Waste Code 1_5: Not reported
Waste Code 1_6: Not reported

Click this hyperlink while viewing on your computer to access
-1 additional NY MANIFEST: record(s) in the EDR Site Report.

M104 **CON EDISON MANHOLE: 55769** **RCRA NonGen / NLR** **1017775165**
West **2356 ATLANTIC AVE** **FINDS** **NYP004529905**
1/8-1/4 **BROOKLYN, NY 11233**
0.190 mi.
1004 ft. **Site 4 of 5 in cluster M**

Relative:
Higher

Actual:
74 ft.

RCRA NonGen / NLR:
Date form received by agency: 06/13/2014
Facility name: CON EDISON MANHOLE: 55769
Facility address: 2356 ATLANTIC AVE
BROOKLYN, NY 11233
EPA ID: NYP004529905
Mailing address: IRVING PL, 15TH FL NE
NEW YORK, NY 10003
Contact: THOMAS TEELING
Contact address: Not reported
Not reported
Contact country: Not reported
Contact telephone: 212-460-3770
Contact email: Not reported
EPA Region: 02
Classification: Non-Generator
Description: Handler: Non-Generators do not presently generate hazardous waste

Handler Activities Summary:
U.S. importer of hazardous waste: No
Mixed waste (haz. and radioactive): No
Recycler of hazardous waste: No
Transporter of hazardous waste: No
Treater, storer or disposer of HW: No
Underground injection activity: No
On-site burner exemption: No
Furnace exemption: No
Used oil fuel burner: No
Used oil processor: No
User oil refiner: No
Used oil fuel marketer to burner: No
Used oil Specification marketer: No
Used oil transfer facility: No
Used oil transporter: No

Historical Generators:
Date form received by agency: 05/13/2014
Site name: CON EDISON
Classification: Small Quantity Generator

Date form received by agency: 05/13/2014
Site name: CON EDISON
Classification: Not a generator, verified

CON EDISON MANHOLE: 55769 (Continued) **1017775165**

Violation Status: No violations found

FINDS:

Registry ID: 110063762290

Environmental Interest/Information System

RCRAInfo is a national information system that supports the Resource Conservation and Recovery Act (RCRA) program through the tracking of events and activities related to facilities that generate, transport, and treat, store, or dispose of hazardous waste. RCRAInfo allows RCRA program staff to track the notification, permit, compliance, and corrective action activities required under RCRA.

Click this hyperlink while viewing on your computer to access additional FINDS: detail in the EDR Site Report.

Q105 **ROYAL LACE CORP.** **NY UST** **U001842052**
SSE **200 LIBERTY AVENUE** **N/A**
1/8-1/4 **BROOKLYN, NY 11207**
0.194 mi.
1025 ft. **Site 6 of 7 in cluster Q**

Relative:
Lower

Actual:
58 ft.

UST:

Id/Status:	2-601711 / Unregulated/Closed
Program Type:	PBS
Region:	STATE
DEC Region:	2
Expiration Date:	N/A
UTM X:	592733.48049
UTM Y:	4503027.79417
Site Type:	Other

Affiliation Records:

Site Id:	23673
Affiliation Type:	Facility Owner
Company Name:	AARON GUTTMAN
Contact Type:	Not reported
Contact Name:	Not reported
Address1:	5323 13TH AVENUE
Address2:	Not reported
City:	BROOKLYN
State:	NY
Zip Code:	11219
Country Code:	001
Phone:	(718) 871-2235
EMail:	Not reported
Fax Number:	Not reported
Modified By:	TRANSLAT
Date Last Modified:	2004-03-04

Site Id:	23673
Affiliation Type:	Mail Contact
Company Name:	ROYAL LACE CORP.
Contact Type:	Not reported
Contact Name:	NATHAN GRAAN
Address1:	200 LIBERTY AVENUE
Address2:	Not reported

ROYAL LACE CORP. (Continued) **U001842052**

City:	BROOKLYN
State:	NY
Zip Code:	11207
Country Code:	001
Phone:	(718) 495-9335
EMail:	Not reported
Fax Number:	Not reported
Modified By:	TRANSLAT
Date Last Modified:	2004-03-04

Site Id:	23673
Affiliation Type:	Facility Operator
Company Name:	ROYAL LACE CORP.
Contact Type:	Not reported
Contact Name:	AARON GUTTMAN
Address1:	Not reported
Address2:	Not reported
City:	Not reported
State:	NN
Zip Code:	Not reported
Country Code:	001
Phone:	(718) 495-9327
EMail:	Not reported
Fax Number:	Not reported
Modified By:	TRANSLAT
Date Last Modified:	2004-03-04

Site Id:	23673
Affiliation Type:	Emergency Contact
Company Name:	AARON GUTTMAN
Contact Type:	Not reported
Contact Name:	MOSES GUTTMAN
Address1:	Not reported
Address2:	Not reported
City:	Not reported
State:	NN
Zip Code:	Not reported
Country Code:	001
Phone:	(718) 633-2411
EMail:	Not reported
Fax Number:	Not reported
Modified By:	TRANSLAT
Date Last Modified:	2004-03-04

Tank Info:

Tank Number:	001
Tank ID:	47551
Tank Status:	Closed - In Place
Material Name:	Closed - In Place
Capacity Gallons:	5000
Install Date:	Not reported
Date Tank Closed:	01/01/1994
Registered:	True
Tank Location:	Underground
Tank Type:	Steel/carbon steel
Material Code:	0001

ROYAL LACE CORP. (Continued) **U001842052**

Common Name of Substance: #2 Fuel Oil (On-Site Consumption)

Tightness Test Method: NN
Date Test: Not reported
Next Test Date: Not reported
Pipe Model: Not reported
Modified By: TRANSLAT
Last Modified: 04/14/2017

Equipment Records:

J00 - Dispenser - None
H00 - Tank Leak Detection - None
I00 - Overfill - None
B00 - Tank External Protection - None
C00 - Pipe Location - No Piping
F00 - Pipe External Protection - None
A00 - Tank Internal Protection - None
G00 - Tank Secondary Containment - None
D00 - Pipe Type - No Piping

Tank Number: 002
Tank ID: 47552
Tank Status: Closed - In Place
Material Name: Closed - In Place
Capacity Gallons: 10000
Install Date: Not reported
Date Tank Closed: 01/01/1994
Registered: True
Tank Location: Underground
Tank Type: Steel/carbon steel
Material Code: 0001
Common Name of Substance: #2 Fuel Oil (On-Site Consumption)

Tightness Test Method: NN
Date Test: Not reported
Next Test Date: Not reported
Pipe Model: Not reported
Modified By: TRANSLAT
Last Modified: 04/14/2017

Equipment Records:

G00 - Tank Secondary Containment - None
J00 - Dispenser - None
B00 - Tank External Protection - None
C00 - Pipe Location - No Piping
F00 - Pipe External Protection - None
H00 - Tank Leak Detection - None
I00 - Overfill - None
D00 - Pipe Type - No Piping
A00 - Tank Internal Protection - None

S106 **CON EDISON - SERVICE BOX 18415** **NJ MANIFEST** **S120677849**
ESE **80 ALABAMA AVE** **N/A**
1/8-1/4 **BROOKLYN, NY 11207**
0.196 mi.
1036 ft. **Site 1 of 3 in cluster S**

Relative:
Lower

Actual:
56 ft.

NJ MANIFEST:

EPA Id:	NYP004868206
Mail Address:	IRVING PLACE, 15TH FL NE
Mail City/State/Zip:	NEW YORK, NY 10003
Facility Phone:	Not reported
Emergency Phone:	Not reported
Contact:	DENNIS HUACON
Comments:	Not reported
SIC Code:	Not reported
County:	NY047
Municipal:	Not reported
Previous EPA Id:	Not reported
Gen Flag:	Not reported
Trans Flag:	Not reported
TSDF Flag:	Not reported
Name Change:	Not reported
Date Change:	Not reported

Manifest:

Manifest Number:	015319426JJK
EPA ID:	NYP004868206
Date Shipped:	11/11/2015
TSDF EPA ID:	NJD002200046
Transporter EPA ID:	NJ0000027193
Transporter 2 EPA ID:	Not reported
Transporter 3 EPA ID:	Not reported
Transporter 4 EPA ID:	Not reported
Transporter 5 EPA ID:	Not reported
Transporter 6 EPA ID:	Not reported
Transporter 7 EPA ID:	Not reported
Transporter 8 EPA ID:	Not reported
Transporter 9 EPA ID:	Not reported
Transporter 10 EPA ID:	Not reported
Date Trans1 Transported Waste:	Not reported
Date Trans2 Transported Waste:	Not reported
Date Trans3 Transported Waste:	Not reported
Date Trans4 Transported Waste:	Not reported
Date Trans5 Transported Waste:	Not reported
Date Trans6 Transported Waste:	Not reported
Date Trans7 Transported Waste:	Not reported
Date Trans8 Transported Waste:	Not reported
Date Trans9 Transported Waste:	Not reported
Date Trans10 Transported Waste:	Not reported
Date TSDF Received Waste:	Not reported
TSDF EPA Facility Name:	Not reported
QTY Units:	Not reported
Transporter SEQ ID:	Not reported
Transporter-1 Date:	Not reported
Waste SEQ ID:	Not reported
Waste Type Code 2:	Not reported
Waste Type Code 3:	Not reported
Waste Type Code 4:	Not reported
Waste Type Code 5:	Not reported
Waste Type Code 6:	Not reported

CON EDISON - SERVICE BOX 18415 (Continued) **S120677849**

Date Accepted:	Not reported
Manifest Discrepancy Type:	Not reported
Data Entry Number:	Not reported
Was Load Rejected:	NEW YORK, NY 10003
Reason Load Was Rejected:	Not reported

S107 **CON EDISON** **NY Spills** **S104647162**
ESE **80 ALABAMA AVE** **NY MANIFEST** **N/A**
1/8-1/4 **BROOKLYN, NY 11207**
0.196 mi.
1036 ft. **Site 2 of 3 in cluster S**

Relative: **Lower**
Actual: **56 ft.**

SPILLS:

Facility ID:	9803958
Facility Type:	ER
Spill Number:	9803958
DER Facility ID:	145505
Site ID:	172901
DEC Region:	2
Closed Date:	2011-11-17
Spill Cause:	Unknown
Spill Class:	B3
SWIS:	2401
Spill Date:	1998-06-29
Investigator:	RVKETANI
Referred To:	Not reported
Reported to Dept:	1998-06-29
CID:	198
Water Affected:	Not reported
Spill Source:	Commercial/Industrial
Spill Notifier:	Local Agency
Cleanup Ceased:	Not reported
Cleanup Meets Std:	False
Last Inspection:	Not reported
Recommended Penalty:	False
UST Trust:	False
Remediation Phase:	0
Date Entered In Computer:	1998-06-29
Spill Record Last Update:	2011-11-17
Spiller Name:	ALDO VASPOLLI
Spiller Company:	ALDO VASAPOLLI
Spiller Address:	908 PINE ST
Spiller Company:	001
Contact Name:	ALDO VASAPOLLI
DEC Memo:	"6/1/2006 - Mike - Wrote a letter (5/30/06) to Vasapolli asking for information on site. The reply was that he does not own this site and never has. Looked up 800 Alabama using Property Shark and info gives notice of 800 Alabama Ave LLC, so sending a letter to them requesting same info. If not the owners believe that this site will need to be visited. Sending letter to this address: 800 Alabama Ave LLC 4706 18th Ave Brooklyn, NY 11204-1260 3/16/06 -Nathan- Vasapolli Cataldo (718) 649-4982. Definite contamination at the time of the report. Next Step contact owner work out agreement for additional investigation. 7/6/05 - Nathan - (file) August '98 Report states contamination was uncovered in soil and groudwater above ppm concentrations. The reports concluded that the DEC should decide if

CON EDISON (Continued) **S104647162**

any remedial actions are required. Prior to Sept, 2004 data translation this spill Lead_DEC Field was M TIBBE 10/29/10 - Austin - Reassigned from N. Putnam in Albany to Ketani in Region 2 for following up and closing - end 11/5/10 - Raphael Ketani. The spill took place on 6/29/98 and consisted of the discovery of contaminated soil while geoprobing. According to a deed dated 4/29/04 that was found in ACRIS, the latest owner is 774 Alabama Avenue, LLC, 774 Alabama Avenue, Brooklyn, 11207. The block and lot are 4343 and 10. There are no other Spill cases. There is no PBS case. There are no E-docs. A paper file was found with an investigation report dated August 1998. The report was produced by Tyree Brothers Environmental Services. Tyree Brothers is no longer in business. Three soil borings were conducted. The analytical results indicated that the soil contamination was below TAGM limits. However, the one set of groundwater results showed that the contamination is elevated. I sent a CSL to 774 Alabama Avenue LLC. 11/15/10 - Raphael Ketani. On 11/11/10, I received a call from Rebecca Tiomkin of 774 Alabama Avenue, LLC cell (516) 375-9515, and from Dave Lester, attorney at Cooperman Lester and Miller, (516) 365-1400, ext 105. I tried to contact Ms. Tiomkin, but could only leave a message. When Mr. Lester had called, he stated that his client, 774 Alabama Avenue, LLC, was not the owner. I tried to contact Mr. Lester, but could only leave a message. I rechecked the ownership listing for the site as shown in ACRIS. It does show 774 Alabama Avenue, LLC as the owner of 800 Alabama Avenue. Next, I checked the ownership listing in Property Shark. It showed the main address as 774 Alabama Avenue, with alternates of 1866 Linden Boulevard, and 774-806 Alabama Avenue. The block and lot were the same as I had previously found for the site. The owner was listed as 774 Alabama Avenue, LLC. 11/16/10 - Raphael Ketani. Mr. Lester called again. He put me into a conference call with Ms. Tiomkin. She explained that several years ago she was fined based on a violation at what was allegedly one of her properties, 800 Alabama Avenue. The case went to litigation. During the litigation, as she explained, it was discovered that the site was not 800 Alabama, but 808 Alabama. Someone had written 800 Alabama Avenue on the front door to the property in question. Ms. Tiomkin added that the address on the door of this property was recently changed to 808. Mr. Lester said that he had a certificate of occupancy for Ms. Tiomkin's property and it lists 774 to 806. I told Mr. Lester and Ms. Tiomkin that I will contact the owners of 808 Alabama Avenue. I looked up 808 Alabama Avenue in ACRIS. The block and lot are 4343 and 20. The latest deed, dated 7/6/06, indicates that the property was sold by 800 Alabama LLC, c/o Ragano & Ragano, 110-115 Liberty Avenue, Richmond Hill, 11419 to Alabama Realty Partners, LLC, 90-40 160 Street, Jamaica, 11432. Cataldo Vasapolli had the assigned mortgage before the sale. Mr. Vasapolli's phone is (718) 649-4982. 11/18/10 - Raphael Ketani. As the ACRIS listing for 808 Alabama Avenue showed that Mr. Vasapolli once did own 808 Alabama Avenue, and as Mr. Lester and Ms. Tiomkin gave a reasonable explanation that 800 Alabama Avenue was not the site in question, I am switching the address in the database to 808 Alabama Avenue. There is no PBS case. There are no other Spills cases. I sent a CSL to Alabama Realty Partners, LLC. 1/24/11 - Raphael Ketani. As there has not been a response from Alabama Realty, I sent a followup letter. I set a deadline of 2/21/11 for the responsible party to submit an investigation report. 1/31/11 - Raphael Ketani. Today I received a phone call from Francis Clarke of Alabama Realty Partners, LLC (718) 297-4040. She said that she had

CON EDISON (Continued) **S104647162**

just received the 1/24/11 letter from the DEC. She said that she would have received it sooner, but the letter went to a mailing address that they haven't been at for several years. She asked what this was about. I told her that back in 1998, someone was doing soil borings and discovered soil contamination. She said that this was the first that she had heard of this and that she didn't understand why the DEC didn't do something about it sooner. I told her that the DEC has been trying to get information about the site since 2006. She said that the responsibility for the contamination belonged to the previous owner. I told her that Alabama Realty had bought the property and so they are the responsible party. I added that the parties who buy a property also buy the contamination. I also stated that someone either wasn't aware of the contamination and didn't see the report, or that someone didn't do due diligence to find the contamination report. She said that Alabama Realty will talk to the previous owner. I told her that the DEC needed to see the contamination addressed. She said that they needed more time and asked for two months from today to submit a report. I gave her until March 18, 2011 to submit a work plan for a soil investigation. She said that sounded alright and she gave me the correct mailing address. The correct mailing address is: Alabama Realty Partners, LLC, c/o Calron Accounting Services, Inc., 89-15 Parsons Blvd., Ste 1N, Jamaica, NY, 11432-6054. A little while later, Nick Chianetta (718) 998-2829 called. He said that his uncle, Fortunato DiNatali, owns the property and knows nothing about the contamination. He said that his uncle told him he only made pasta at the site. I told Mr. Chianetta that the spill may be very old and not from something that took place fairly recently. Mr. Chianetta said that he is an architect and that he will get Langan Engineering to look into the matter. He asked for the Spill report and gave me the FAX number (718) 627-5459. I sent him the Spill report without case notes. 2/3/11 - Raphael Ketani. Jason Hayes of Langan Engineering called to request the Tyree investigation report. His company will be conducting the investigation. I sent it to him. I sent the 11/18/10 letter to Ms. Clarke along with a letter stating that Alabama Realty had until March 18, 2011 to submit the work plan. 2/8/11 - Raphael Ketani. Gavin Zollo of EnviroTrac (631) 924-3001 called to say that he was putting together a proposal for Ms. Clarke. He requested the Tyree report and I sent it to him. 2/9/11 - Raphael Ketani. I reviewed a Phase I report that Ms. Clarke sent me today. I responded with the e-mail listed below: I reviewed the Jacques Whitford 2007 Phase I. This is a typical phase I in its format. It gives a lot of historical information about the site and its neighbors. However, there is no information about the subsurface conditions below the site. Given that there were instances of industrial or commercial activity at the site (other than the pasta manufacturing), and given that there is a fill port for fuel delivery in the parking area (which leads one to suspect that there is an underground storage tank somewhere below the site), the DEC has determined that a site investigation culminating in a phase II report is necessary. Therefore, the work plan must still be submitted by March 18. 2/10/11 - Raphael Ketani. Ms. Clarke called today to get clarification regarding my last e-mail. She asked why the DEC wanted an investigation to be done. I told her that the Phase I had a historical table indicating that various types of manufacturing took place at the site, aside from the pasta manufacturing. I added that there is also a picture of a fill port in the report. So there must

CON EDISON (Continued) **S104647162**

have been an underground tank on site and this tank needs to be investigated. A little while later, Jerry DiNatali called. He said that he was the landlord for the site. He said that he had just gotten off of the phone with Ms. Clarke. I told him that the Phase I had a picture which showed a fill port. I added that, in the DEC's experience, if there is a fill port in the ground, then there is a UST somewhere. Mr. DiNatali said that in all his years of owning the facility, he has never seen a fill port. He said that he and his crew had to know every inch of the place and keep it spotless as they were producing pasta. I told him that the fill port is documented in the Phase I, the DEC has reviewed the Phase I and is aware of its existence, and so we have to ask for an investigation. Mr. DiNatali said that he understood. He added that he already has a contractor on board to do the work. I told him that his contractor should first do a geophysical survey and determine whether there is a UST. Then, a work plan should be submitted to the DEC which includes doing soil borings along the trace of the fuel pipe and next to the tank and inside the building. I added that at least one groundwater sample must be taken. Mr. DiNatali said that he will get on the project as he also wants to get this over with. 3/17/11 - Raphael Ketani. Thomas Bosshard of EnviroTrac (631) 924-3001 sent me a work plan dated 3/17/11 for the site investigation. I reviewed the plan. On 2/24/11, they inspected the site and found the fill port in the parking area. They also did a GPR survey. They traced a fill pipe that headed west to the loading dock and then turned sharply south towards 824 Alabama Avenue. They also found a round anomaly. EnviroTrac will install 4 borings, one each at Tyree's borings B-1 and B-2, one in the area of the round anomaly, and one boring next to where the sidewalk meets 824 Alabama Avenue. I responded to Mr. Bosshard's e-mail and wrote that they should proceed as soon as possible. 3/24/11 - Raphael Ketani. Ms. Clarke (718) 297-4040/FAX (718) 297-1572 called to inquire regarding progress at the site. I read the 3/17/11 case notes to her. She requested a copy of the e-mail that I had sent on that day. I FAXed a copy of the e-mail to her. 4/4/11 - Raphael Ketani. Mr. Bosshard sent me an e-mail that the investigative work will start on 4/15/11. 5/20/11 - Raphael Ketani. I spoke to Mr. Bosshard (631) 924-3001 regarding the site investigation. He said that they did the investigation as planned. GPR surveying, fill port investigating, soil sampling and groundwater sampling took place. One tank was discovered in the loading dock area. One fill port was found and was investigated. The analytical results have come back. The DEC should receive the report in a week or two. 6/6/11 - Raphael Ketani. I spoke to Mr. Bosshard. He said that the owner has been out of town for many weeks now. So the owner hasn't had a chance to review the investigation report. EnviroTrac will not send the report until it has been approved by Mr. DiNatali. Also, Mr. DiNatali owes EnviroTrac money for the work that was performed. So, this is another reason the report hasn't been sent to the DEC. Mr. Bosshard did state that they discovered what appears to be a 1,000 gal. UST that is perpendicular to the building and 6 feet below grade. The UST appears to be parallel to the fill line as they kept hitting refusal when they tried to drill along the fill line. Another problem is that the tank is in the loading dock area. A fish company is the tenant right now and this is their busy season. This means that the tenant will have to find another location to park their trucks. Mr. Bosshard also stated that there is a lot of contamination around the tank and some contamination in the groundwater. He added that he told Mr. DiNatali

CON EDISON (Continued) **S104647162**

that the tank and soil have to come out in order to resolve the contamination. Mr. DiNatali is expected to be back in New York in a couple of weeks and then things will move forward. I told Mr. Bosshard that the DEC is anxious to see a resolution of the contamination and to tell Mr. DiNatali that we will not wait long for this to take place. Some time later, I received the 6/6/11 EnviroTrac Additional Subsurface Investigation Report for the site. I reviewed the report. Four borings were conducted. SB-3 hit refusal and wasn't completed. It was believed that the location was on top of the UST. There was some soil contamination in the samples from SB-2 (near the tank) and SB-4 (next to the vent pipe). However, the concentrations did not exceed the CP-51 standards. Groundwater samples were taken from SB-2 and SB-4. The sample from SB-2 had very low level exceedences for some VOCs and SVOCs. The sample from SB-4 had VOC exceedences in the thousands of parts per billion (i.e. 5800 ppb n-propylbenzene). Lastly, a UST removal work plan will be sent to the DEC. 6/7/11 - Raphael Ketani. I sent Mr. Bosshard an e-mail stating that the DEC had reviewed the Additional SIR. My only comment was that EnviroTrac will have to remove as much soil as is possible around and under the UST and the piping. I added that the DEC was waiting for the UST work plan. 7/8/11 - Raphael Ketani. I tried to contact Mr. Bosshard (631) 924-3001 regarding receipt of the work plan, but I could only leave a message. 7/11/11 - Raphael Ketani. Mr. Bosshard sent me an e-mail today. He stated that work at the site can not move forward as Mr. DiNatali owes EnviroTrac a lot of money. I sent a followup letter to Ms. Clarke stating that the case will be referred to our legal department if the remediation work hasn't begun by July 29, 2011. 7/26/11 - Raphael Ketani. Mr. Bosshard (631) 924-3001 called. He said that he finally got ahold of Mr. DiNatali. Mr. DiNatali said that EnviroTrac will receive a check very soon. So Mr. Bosshard sent Mr. DiNatali the draft work plan. Once Mr. DiNatali has accepted the work plan, then it will be sent to the DEC. 7/27/11 - Raphael Ketani. Mr. Bosshard sent me the 7/27/11 Tank Removal Work Plan by e-mail. It included uncovering the tank, cleaning it out, removing the tank and any contaminated soil, and taking end point samples, groundwater samples (if necessary) and a waste characterization sample. The excavation hole will be backfilled after all of the contaminated soil has been removed. I found the plan to be acceptable and responded by e-mail telling him to proceed. 8/19/11 - Raphael Ketani. Mr. Bosshard (631) 924-3001 sent me an e-mail that the UST will be removed on 8/24/11. 9/7/11 - Raphael Ketani. Mr. Bosshard sent me the following e-mail with an attachment containing soil analytical results: The tank at 808 Alabama Avenue in Brooklyn was removed as scheduled on August 24, 2011. It was determined to be an approximately 1,000-gallon steel UST with piping leading to the building to the south (824 Alabama Avenue). The tank contained some residual liquids and was cut and cleaned on-site prior to off-site disposal. A total of approximately 29.93 tons of soil were removed and disposed during tank removal efforts and soil endpoint samples were collected from the four sidewalls and bottom of the excavation (see attached). The excavation was terminated at a depth of approximately 12 ft. bls. where a competent clay layer was encountered. Groundwater was not encountered in the excavation; we did encounter a perched water layer at approximately 8 ft. bls., but this is likely due to the clay layer. Our client would like to pave the area as soon as possible as it s the active loading dock for the facility. I will call you to discuss. I reviewed the soil analytical

CON EDISON (Continued) **S104647162**

results. There was one VOC hit that exceeded the CP-51 limits. This was for the sample from west sidewall. However, it was only a slight exceedence (4300 ppb of n-propylbenzene). So I did not consider that the soil needed more remediation based upon the VOCs results. Though the SVOC results showed that significant oil contamination was still present in the soil of the east sidewall. There were many SVOC limit exceedences for the benzo series of analytes and their related combustion products. There were 14,000 ppb of benzo(a)anthracene and benzo(b)fluoranthene and 15,000 ppb of chrysene. Several SVOCs that did not belong to this group also showed elevated concentrations. This suggested the presence of oil, rather than historical fill. 9/8/11 - Raphael Ketani. I spoke to Mr. Bosshard (631) 924-3001 about the results. I told him that more soil must be removed from the east sidewall. I added that EnviroTrac must follow the contamination and remove all of the affected soil whether it is under the sidewalk or under the street. Mr. Bosshard told me that the tank had originally belonged to 824 Alabama Avenue, but the property had been subdivided. I told Mr. Bosshard that once someone buys a property, all of the conditions and equipment below the surface belong to the owners - in this instance, they belong to Mr. DiNatali. Mr. Bosshard said that he understood. He added that Mr. DiNatali had done his own due diligence research and phase I before buying the property and the bank was satisfied, but he evidently missed the tank. I finished the conversation by telling Mr. Bosshard that the DEC will send a letter requesting additional soil excavation. I drafted a letter for the review and approval of Randall Austin, Chief of the Spills Unit. Mr. Austin approved the letter and it was sent out today. 9/15/11 - Raphael Ketani. Mary Mattioli (917) 365-4446, the daughter of Mr. DiNatali, called to discuss the findings of the soil sampling, the ownership of the UST and what should happen next. She believed that the tank belonged to the property owner of 824 Alabama Avenue (as it was once used by this entity before the property was subdivided). She said that she wanted to sue the owner to get their money back. I told her that, as far as I knew, the tank belonged to 808 Alabama as it was under that particular property. Ms. Mattioli said that the fuel line ran to 824 Alabama and had been used by the neighbor. I told her that Mr. Bosshard had told me this, but that, as far as I knew, when a piece of equipment is under a particular property, unless it is specifically stated so in a property transaction, that piece of equipment remains part of the property it is under. I finished by stating that the excavation of the contaminated soil in the east sidewall has to continue, with Con Ed's monitoring due to the presence of the gas line. I told Ms. Mattioli that I was giving her father two weeks to start the additional excavation work. 10/17/11 - Raphael Ketani. I spoke to Ms. Mattioli (917) 365-4446. She said that she had talked to him on 10/13/11. He told her that he had a work plan. He said that he would forward the work plan to the DEC. I told her that I hadn't received anything yet. She said that she had paid EnviroTrac and so she expected the work to take place soon. Ms. Mattioli said that he will bring in a vacuum truck and suck out the east excavation wall and remove the contamination. I spoke to Mr. Bosshard (631) 924-3001. He said that EnviroTrac just got paid for the work that had taken place. So, the vacuuming work will move forward. He has estimated that the area to be vacuumed out will be about 15 feet wide by 5 feet high by 5 feet deep. I told Mr. Bosshard to take PID readings as he vacuums to see whether there still is contaminated soil. Then, once he believes he has removed all of the

CON EDISON (Continued) **S104647162**

contamination, he should take two end point samples and send them off for analysis. Mr. Bosshard said that he will send a letter memorializing the work plan. 10/19/11 - Raphael Ketani. Mr. Bosshard (631) 924-3001 (Tom) sent me the Additional Soil Excavation Work Plan dated 10/19/11 by e-mail. I reviewed the work plan and had no comments. I responded to his e-mail and explained that EnviroTrac should proceed with the work as soon as possible. 10/31/11 - Raphael Ketani. Mr. Bosshard sent me an e-mail that they had received the sidewalk opening permit from the NYC DOT. The soil excavation will take place tomorrow. 11/17/11 - Raphael Ketani. Mr. Bosshard sent me the EnviroTrac 11/17/11 UST Removal Report. In the report, he stated that the sidewalk excavation started on 11/1/11. A table containing the analytical results for one sidewalk area end point sample were included. The sample results were almost entirely non-dectect with two low concentration hits. There were also pictures showing the tank system removal and the sidewalk excavating. Based upon the information in the 11/17/11 UST Removal Report and the other documentation in the case file, I have determined that the residual contamination is not a threat to the public or the environment. Therefore, I closed the spill case effective today. "

Remarks: "WHILE GEO PROBING CONTAMINATED SOIL ENCOUNTERED, APPEARS TO BE AN UNK PETROLEUM PRODUCT. BUILDING IS A PRIVATELY OWNED WAREHOUSE OWNES BY THE SPILLER."

All Materials:

Site ID:	172901
Operable Unit ID:	1064819
Operable Unit:	01
Material ID:	322280
Material Code:	0066A
Material Name:	unknown petroleum
Case No.:	Not reported
Material FA:	Petroleum
Quantity:	.00
Units:	G
Recovered:	.00
Oxygenate:	Not reported

NY MANIFEST:

Country:	USA
EPA ID:	NYP004868206
Facility Status:	Not reported
Location Address 1:	80 ALABAMA AVE
Code:	BP
Location Address 2:	Not reported
Total Tanks:	Not reported
Location City:	BROOKLYN
Location State:	NY
Location Zip:	11207
Location Zip 4:	Not reported

NY MANIFEST:

EPAID:	NYP004868206
Mailing Name:	CON EDISON
Mailing Contact:	DENNIS HUACON
Mailing Address 1:	4 IRVING PL 15TH FL
Mailing Address 2:	Not reported

CON EDISON (Continued) **S104647162**

Mailing City:	NEW YORK
Mailing State:	NY
Mailing Zip:	10003
Mailing Zip 4:	Not reported
Mailing Country:	USA
Mailing Phone:	2124603770

NY MANIFEST:

Document ID:	Not reported
Manifest Status:	Not reported
seq:	Not reported
Year:	2015
Trans1 State ID:	NJ0000027193
Trans2 State ID:	Not reported
Generator Ship Date:	11/11/2015
Trans1 Recv Date:	11/11/2015
Trans2 Recv Date:	Not reported
TSD Site Recv Date:	11/11/2015
Part A Recv Date:	Not reported
Part B Recv Date:	Not reported
Generator EPA ID:	NYP004868206
Trans1 EPA ID:	Not reported
Trans2 EPA ID:	Not reported
TSDF ID 1:	NJD002200046
TSDF ID 2:	Not reported
Manifest Tracking Number:	015319426JJK
Import Indicator:	N
Export Indicator:	N
Discr Quantity Indicator:	N
Discr Type Indicator:	N
Discr Residue Indicator:	N
Discr Partial Reject Indicator:	N
Discr Full Reject Indicator:	N
Manifest Ref Number:	Not reported
Alt Facility RCRA ID:	Not reported
Alt Facility Sign Date:	Not reported
MGMT Method Type Code:	H110
Waste Code:	Not reported
Waste Code:	Not reported
Waste Code:	Not reported
Waste Code:	Not reported
Waste Code:	Not reported
Waste Code:	Not reported
Quantity:	4250
Units:	P - Pounds
Number of Containers:	1
Container Type:	TT - Cargo tank, tank trucks
Handling Method:	T Chemical, physical, or biological treatment.
Specific Gravity:	1
Waste Code:	D008
Waste Code 1_2:	Not reported
Waste Code 1_3:	Not reported
Waste Code 1_4:	Not reported
Waste Code 1_5:	Not reported
Waste Code 1_6:	Not reported

CON EDISON (Continued) **S104647162**

Click this hyperlink while viewing on your computer to access
-1 additional NY MANIFEST: record(s) in the EDR Site Report.

S108 **CON EDISON - SERVICE BOX 18415** **RCRA-LQG** **1019325885**
ESE **80 ALABAMA AVE** **NYP004868206**
1/8-1/4 **BROOKLYN, NY 11207**
0.196 mi.
1036 ft. **Site 3 of 3 in cluster S**

Relative:
Lower

Actual:
56 ft.

RCRA-LQG:

Date form received by agency:	02/05/2016
Facility name:	CON EDISON - SERVICE BOX 18415
Facility address:	80 ALABAMA AVE BROOKLYN, NY 11207
EPA ID:	NYP004868206
Mailing address:	IRVING PLACE, 15TH FL NE NEW YORK, NY 10003
Contact:	DENNIS HUACON
Contact address:	IRVING PLACE, 15TH FL NE NEW YORK, NY 10003
Contact country:	US
Contact telephone:	212-460-2757
Contact email:	HUACOND@CONED.COM
EPA Region:	02
Classification:	Large Quantity Generator
Description:	Handler: generates 1,000 kg or more of hazardous waste during any calendar month; or generates more than 1 kg of acutely hazardous waste during any calendar month; or generates more than 100 kg of any residue or contaminated soil, waste or other debris resulting from the cleanup of a spill, into or on any land or water, of acutely hazardous waste during any calendar month; or generates 1 kg or less of acutely hazardous waste during any calendar month, and accumulates more than 1 kg of acutely hazardous waste at any time; or generates 100 kg or less of any residue or contaminated soil, waste or other debris resulting from the cleanup of a spill, into or on any land or water, of acutely hazardous waste during any calendar month, and accumulates more than 100 kg of that material at any time

Owner/Operator Summary:

Owner/operator name:	CONSOLIDATED EDISON COMPANY OF NY, INC.
Owner/operator address:	IRVING PL 15TH FL NE NEW YORK, NY 10003
Owner/operator country:	US
Owner/operator telephone:	Not reported
Owner/operator email:	Not reported
Owner/operator fax:	Not reported
Owner/operator extension:	Not reported
Legal status:	Private
Owner/Operator Type:	Owner
Owner/Op start date:	11/11/2015
Owner/Op end date:	Not reported

Owner/operator name:	CONSOLIDATED EDISON COMPANY OF NY, INC.
Owner/operator address:	IRVING PL 15TH FL NE NEW YORK, NY 10003
Owner/operator country:	US
Owner/operator telephone:	Not reported

CON EDISON - SERVICE BOX 18415 (Continued) **1019325885**

Owner/operator email: Not reported
Owner/operator fax: Not reported
Owner/operator extension: Not reported
Legal status: Private
Owner/Operator Type: Operator
Owner/Op start date: 11/11/2015
Owner/Op end date: Not reported

Handler Activities Summary:
U.S. importer of hazardous waste: No
Mixed waste (haz. and radioactive): No
Recycler of hazardous waste: No
Transporter of hazardous waste: No
Treater, storer or disposer of HW: No
Underground injection activity: No
On-site burner exemption: No
Furnace exemption: No
Used oil fuel burner: No
Used oil processor: No
User oil refiner: No
Used oil fuel marketer to burner: No
Used oil Specification marketer: No
Used oil transfer facility: No
Used oil transporter: No

. Waste code: D008
. Waste name: LEAD

Biennial Reports:

Last Biennial Reporting Year: 2017

Annual Waste Handled:
Waste code: D008
Waste name: LEAD
Amount (Lbs): 4250

Violation Status: No violations found

O109 **CON EDISON** **RCRA NonGen / NLR** **1019908747**
East **38 GEORGIA AVE** **NYP004876932**
1/8-1/4 **BROOKLYN, NY 11207**
0.198 mi.
1045 ft. **Site 11 of 15 in cluster O**

Relative:
Lower

Actual:
61 ft.

RCRA NonGen / NLR:
Date form received by agency: 12/07/2015
Facility name: CON EDISON
Facility address: 38 GEORGIA AVE
BROOKLYN, NY 11207
EPA ID: NYP004876932
Mailing address: IRVING PL 15TH FL NE
NEW YORK, NY 10003
Contact: THOMAS TEELING
Contact address: Not reported
Not reported
Contact country: Not reported
Contact telephone: 212-460-3770

CON EDISON (Continued) **1019908747**

Contact email: Not reported
EPA Region: 02
Classification: Non-Generator
Description: Handler: Non-Generators do not presently generate hazardous waste

Handler Activities Summary:
U.S. importer of hazardous waste: No
Mixed waste (haz. and radioactive): No
Recycler of hazardous waste: No
Transporter of hazardous waste: No
Treater, storer or disposer of HW: No
Underground injection activity: No
On-site burner exemption: No
Furnace exemption: No
Used oil fuel burner: No
Used oil processor: No
User oil refiner: No
Used oil fuel marketer to burner: No
Used oil Specification marketer: No
Used oil transfer facility: No
Used oil transporter: No

Historical Generators:
Date form received by agency: 12/07/2015
Site name: CON EDISON
Classification: Small Quantity Generator

Violation Status: No violations found

O110 **CON EDISON** **NJ MANIFEST** **S120677968**
East **38 GEORGIA AVE** **N/A**
1/8-1/4 **BROOKLYN, NY 11207**
0.198 mi.
1045 ft. **Site 12 of 15 in cluster O**

Relative: **Lower**
Actual: **61 ft.**

NJ MANIFEST:
EPA Id: NYP004876932
Mail Address: IRVING PL 15TH FL NE
Mail City/State/Zip: NEW YORK, NY 10003
Facility Phone: Not reported
Emergency Phone: Not reported
Contact: THOMAS TEELING
Comments: Not reported
SIC Code: Not reported
County: NY047
Municipal: Not reported
Previous EPA Id: Not reported
Gen Flag: Not reported
Trans Flag: Not reported
TSDF Flag: Not reported
Name Change: Not reported
Date Change: Not reported

Manifest:
Manifest Number: 002613625GBF
EPA ID: NYP004876932
Date Shipped: 12/6/2015
TSDF EPA ID: NJD991291105

CON EDISON (Continued) **S120677968**

Transporter EPA ID:	NJD003812047
Transporter 2 EPA ID:	Not reported
Transporter 3 EPA ID:	Not reported
Transporter 4 EPA ID:	Not reported
Transporter 5 EPA ID:	Not reported
Transporter 6 EPA ID:	Not reported
Transporter 7 EPA ID:	Not reported
Transporter 8 EPA ID:	Not reported
Transporter 9 EPA ID:	Not reported
Transporter 10 EPA ID:	Not reported
Date Trans1 Transported Waste:	Not reported
Date Trans2 Transported Waste:	Not reported
Date Trans3 Transported Waste:	Not reported
Date Trans4 Transported Waste:	Not reported
Date Trans5 Transported Waste:	Not reported
Date Trans6 Transported Waste:	Not reported
Date Trans7 Transported Waste:	Not reported
Date Trans8 Transported Waste:	Not reported
Date Trans9 Transported Waste:	Not reported
Date Trans10 Transported Waste:	Not reported
Date TSDF Received Waste:	Not reported
TSDF EPA Facility Name:	Not reported
QTY Units:	Not reported
Transporter SEQ ID:	Not reported
Transporter-1 Date:	Not reported
Waste SEQ ID:	Not reported
Waste Type Code 2:	Not reported
Waste Type Code 3:	Not reported
Waste Type Code 4:	Not reported
Waste Type Code 5:	Not reported
Waste Type Code 6:	Not reported
Date Accepted:	Not reported
Manifest Discrepancy Type:	Not reported
Data Entry Number:	Not reported
Was Load Rejected:	NEW YORK, NY 10003
Reason Load Was Rejected:	Not reported

M111 **CON EDISON SERVICE BOX: 18018** **RCRA NonGen / NLR** **1016973388**
West **ATLANTIC AVE & SHERLOCK PL** **NY MANIFEST** **NYP004471892**
1/8-1/4 **BROOKLYN, NY 11217**
0.200 mi.
1055 ft. **Site 5 of 5 in cluster M**

Relative: RCRA NonGen / NLR:
Higher

Date form received by agency:	04/19/2014
Facility name:	CON EDISON SERVICE BOX: 18018
Facility address:	ATLANTIC AVE & SHERLOCK PL NW COR BROOKLYN, NY 11217
EPA ID:	NYP004471892
Mailing address:	IRVING PL, 15TH FL NE NEW YORK, NY 10003
Contact:	THOMAS TEELING
Contact address:	Not reported Not reported
Contact country:	Not reported

Actual:
77 ft.

CON EDISON SERVICE BOX: 18018 (Continued) **1016973388**

Contact telephone: 212-460-3770
Contact email: Not reported
EPA Region: 02
Classification: Non-Generator
Description: Handler: Non-Generators do not presently generate hazardous waste

Handler Activities Summary:
U.S. importer of hazardous waste: No
Mixed waste (haz. and radioactive): No
Recycler of hazardous waste: No
Transporter of hazardous waste: No
Treater, storer or disposer of HW: No
Underground injection activity: No
On-site burner exemption: No
Furnace exemption: No
Used oil fuel burner: No
Used oil processor: No
User oil refiner: No
Used oil fuel marketer to burner: No
Used oil Specification marketer: No
Used oil transfer facility: No
Used oil transporter: No

Historical Generators:
Date form received by agency: 03/19/2014
Site name: CON EDISON SERVICE BOX: 18018
Classification: Conditionally Exempt Small Quantity Generator

Violation Status: No violations found

NY MANIFEST:
Country: USA
EPA ID: NYP004471892
Facility Status: Not reported
Location Address 1: N/W/C ATLANTIC AVE & SHERLOCK PL
Code: BP
Location Address 2: SERVICE BOX # 18018
Total Tanks: Not reported
Location City: BROOKLYN
Location State: NY
Location Zip: Not reported
Location Zip 4: Not reported

NY MANIFEST:
EPAID: NYP004471892
Mailing Name: CON EDISON
Mailing Contact: TOM TEELING
Mailing Address 1: 4 IRVING PLACE 15TH FLOOR
Mailing Address 2: Not reported
Mailing City: NEW YORK
Mailing State: NY
Mailing Zip: 10003
Mailing Zip 4: Not reported
Mailing Country: USA
Mailing Phone: 2124603770

CON EDISON SERVICE BOX: 18018 (Continued) **1016973388**

NY MANIFEST:

Document ID:	Not reported
Manifest Status:	Not reported
seq:	Not reported
Year:	2014
Trans1 State ID:	NJD003812047
Trans2 State ID:	Not reported
Generator Ship Date:	03/19/2014
Trans1 Recv Date:	03/19/2014
Trans2 Recv Date:	Not reported
TSD Site Recv Date:	03/21/2014
Part A Recv Date:	Not reported
Part B Recv Date:	Not reported
Generator EPA ID:	NYP004471892
Trans1 EPA ID:	Not reported
Trans2 EPA ID:	Not reported
TSDF ID 1:	NJD991291105
TSDF ID 2:	Not reported
Manifest Tracking Number:	002359175GBF
Import Indicator:	N
Export Indicator:	N
Discr Quantity Indicator:	N
Discr Type Indicator:	N
Discr Residue Indicator:	N
Discr Partial Reject Indicator:	N
Discr Full Reject Indicator:	N
Manifest Ref Number:	Not reported
Alt Facility RCRA ID:	Not reported
Alt Facility Sign Date:	Not reported
MGMT Method Type Code:	H110
Waste Code:	Not reported
Waste Code:	Not reported
Waste Code:	Not reported
Waste Code:	Not reported
Waste Code:	Not reported
Waste Code:	Not reported
Quantity:	50
Units:	G - Gallons (liquids only)* (8.3 pounds)
Number of Containers:	1
Container Type:	TT - Cargo tank, tank trucks
Handling Method:	T Chemical, physical, or biological treatment.
Specific Gravity:	1
Waste Code:	D008
Waste Code 1_2:	Not reported
Waste Code 1_3:	Not reported
Waste Code 1_4:	Not reported
Waste Code 1_5:	Not reported
Waste Code 1_6:	Not reported

Click this hyperlink while viewing on your computer to access
-1 additional NY MANIFEST: record(s) in the EDR Site Report.

O112 **CON EDISON** **NY MANIFEST** **S119077087**
East **44 GEORGIA AVE** **N/A**
1/8-1/4 **BROOKLYN, NY 11207**
0.200 mi.
1056 ft. **Site 13 of 15 in cluster O**

Relative:
Lower

Actual:
60 ft.

NY MANIFEST:

Country:	USA
EPA ID:	NYP004820326
Facility Status:	Not reported
Location Address 1:	OPP 44 GEORGIA AVE
Code:	BP
Location Address 2:	SB 26258
Total Tanks:	Not reported
Location City:	BROOKLYN
Location State:	NY
Location Zip:	Not reported
Location Zip 4:	Not reported

NY MANIFEST:

EPAID:	NYP004820326
Mailing Name:	CON EDISON
Mailing Contact:	DENNIS HUACON
Mailing Address 1:	4 IRVING PL 15TH FL
Mailing Address 2:	Not reported
Mailing City:	NEW YORK
Mailing State:	NY
Mailing Zip:	10003
Mailing Zip 4:	Not reported
Mailing Country:	USA
Mailing Phone:	2124603770

NY MANIFEST:

Document ID:	Not reported
Manifest Status:	Not reported
seq:	Not reported
Year:	2015
Trans1 State ID:	NJ0000027193
Trans2 State ID:	Not reported
Generator Ship Date:	08/07/2015
Trans1 Recv Date:	08/07/2015
Trans2 Recv Date:	Not reported
TSD Site Recv Date:	08/11/2015
Part A Recv Date:	Not reported
Part B Recv Date:	Not reported
Generator EPA ID:	NYP004820326
Trans1 EPA ID:	Not reported
Trans2 EPA ID:	Not reported
TSDF ID 1:	NJD002200046
TSDF ID 2:	Not reported
Manifest Tracking Number:	014472974JJK
Import Indicator:	N
Export Indicator:	N
Discr Quantity Indicator:	N
Discr Type Indicator:	N
Discr Residue Indicator:	N
Discr Partial Reject Indicator:	N
Discr Full Reject Indicator:	N
Manifest Ref Number:	Not reported

CON EDISON (Continued) **S119077087**

Alt Facility RCRA ID:	Not reported
Alt Facility Sign Date:	Not reported
MGMT Method Type Code:	H110
Waste Code:	Not reported
Waste Code:	Not reported
Waste Code:	Not reported
Waste Code:	Not reported
Waste Code:	Not reported
Waste Code:	Not reported
Quantity:	1500
Units:	P - Pounds
Number of Containers:	1
Container Type:	TT - Cargo tank, tank trucks
Handling Method:	T Chemical, physical, or biological treatment.
Specific Gravity:	1
Waste Code:	D008
Waste Code 1_2:	Not reported
Waste Code 1_3:	Not reported
Waste Code 1_4:	Not reported
Waste Code 1_5:	Not reported
Waste Code 1_6:	Not reported

Click this hyperlink while viewing on your computer to access
-1 additional NY MANIFEST: record(s) in the EDR Site Report.

O113 **CON EDISON** **NJ MANIFEST** **S120675138**
East **44 GEORGIA AVE** **N/A**
1/8-1/4 **BROOKLYN, NY 11207**
0.200 mi.
1056 ft. **Site 14 of 15 in cluster O**

Relative: **Lower**

Actual: **60 ft.**

NJ MANIFEST:

EPA Id:	NYP004820326
Mail Address:	IRVING PL 15TH FL NE
Mail City/State/Zip:	NEW YORK, NY 10003
Facility Phone:	Not reported
Emergency Phone:	Not reported
Contact:	THOMAS TEELING
Comments:	Not reported
SIC Code:	Not reported
County:	NY047
Municipal:	Not reported
Previous EPA Id:	Not reported
Gen Flag:	Not reported
Trans Flag:	Not reported
TSDF Flag:	Not reported
Name Change:	Not reported
Date Change:	Not reported

Manifest:

Manifest Number:	014472974JJK
EPA ID:	NYP004820326
Date Shipped:	8/7/2015
TSDF EPA ID:	NJD002200046
Transporter EPA ID:	NJ0000027193
Transporter 2 EPA ID:	Not reported
Transporter 3 EPA ID:	Not reported

CON EDISON (Continued) **S120675138**

Transporter 4 EPA ID:	Not reported
Transporter 5 EPA ID:	Not reported
Transporter 6 EPA ID:	Not reported
Transporter 7 EPA ID:	Not reported
Transporter 8 EPA ID:	Not reported
Transporter 9 EPA ID:	Not reported
Transporter 10 EPA ID:	Not reported
Date Trans1 Transported Waste:	Not reported
Date Trans2 Transported Waste:	Not reported
Date Trans3 Transported Waste:	Not reported
Date Trans4 Transported Waste:	Not reported
Date Trans5 Transported Waste:	Not reported
Date Trans6 Transported Waste:	Not reported
Date Trans7 Transported Waste:	Not reported
Date Trans8 Transported Waste:	Not reported
Date Trans9 Transported Waste:	Not reported
Date Trans10 Transported Waste:	Not reported
Date TSDF Received Waste:	Not reported
TSDF EPA Facility Name:	Not reported
QTY Units:	Not reported
Transporter SEQ ID:	Not reported
Transporter-1 Date:	Not reported
Waste SEQ ID:	Not reported
Waste Type Code 2:	Not reported
Waste Type Code 3:	Not reported
Waste Type Code 4:	Not reported
Waste Type Code 5:	Not reported
Waste Type Code 6:	Not reported
Date Accepted:	Not reported
Manifest Discrepancy Type:	Not reported
Data Entry Number:	Not reported
Was Load Rejected:	NEW YORK, NY 10003
Reason Load Was Rejected:	Not reported

O114 **CON EDISON** **RCRA NonGen / NLR** **1019906374**
East **44 GEORGIA AVE** **FINDS** **NYP004820326**
1/8-1/4 **BROOKLYN, NY 11207** **ECHO**
0.200 mi.
1056 ft. **Site 15 of 15 in cluster O**

Relative: **Lower**

Actual: **60 ft.**

RCRA NonGen / NLR:

Date form received by agency:	08/07/2015
Facility name:	CON EDISON
Facility address:	44 GEORGIA AVE BROOKLYN, NY 11207
EPA ID:	NYP004820326
Mailing address:	IRVING PL 15TH FL NE NEW YORK, NY 10003
Contact:	THOMAS TEELING
Contact address:	Not reported Not reported
Contact country:	Not reported
Contact telephone:	212-460-3770
Contact email:	Not reported
EPA Region:	02
Classification:	Non-Generator

CON EDISON (Continued) **1019906374**

Description: Handler: Non-Generators do not presently generate hazardous waste

Handler Activities Summary:
U.S. importer of hazardous waste: No
Mixed waste (haz. and radioactive): No
Recycler of hazardous waste: No
Transporter of hazardous waste: No
Treater, storer or disposer of HW: No
Underground injection activity: No
On-site burner exemption: No
Furnace exemption: No
Used oil fuel burner: No
Used oil processor: No
User oil refiner: No
Used oil fuel marketer to burner: No
Used oil Specification marketer: No
Used oil transfer facility: No
Used oil transporter: No

Historical Generators:
Date form received by agency: 08/07/2015
Site name: CON EDISON
Classification: Large Quantity Generator

Violation Status: No violations found

FINDS:

Registry ID: 110069649278

Environmental Interest/Information System
RCRAInfo is a national information system that supports the Resource Conservation and Recovery Act (RCRA) program through the tracking of events and activities related to facilities that generate, transport, and treat, store, or dispose of hazardous waste. RCRAInfo allows RCRA program staff to track the notification, permit, compliance, and corrective action activities required under RCRA.

Click this hyperlink while viewing on your computer to access additional FINDS: detail in the EDR Site Report.

ECHO:
Envid: 1019906374
Registry ID: 110069649278
DFR URL: http://echo.epa.gov/detailed-facility-report?fid=110069649278

Q115
SSE
1/8-1/4
0.205 mi.
1085 ft.

STAR POLY BAG INC
96 SNEDIKER AVE
BROOKLYN, NY 11207

Site 7 of 7 in cluster Q

RCRA-SQG **1023679016**
NYR000229955

Relative:
Lower

Actual:
56 ft.

RCRA-SQG:

Date form received by agency:	12/12/2016
Facility name:	STAR POLY BAG INC
Facility address:	96 SNEDIKER AVE BROOKLYN, NY 11207
EPA ID:	NYR000229955
Mailing address:	LIBERTY AVE BROOKLYN, NY 11207
Contact:	JOEL POSEN
Contact address:	LIBERTY AVE BROOKLYN, NY 11207
Contact country:	US
Contact telephone:	718-384-3130
Telephone ext.:	101
Contact email:	JOEL@STARPOLY.COM
EPA Region:	02
Classification:	Small Small Quantity Generator
Description:	Handler: generates more than 100 and less than 1000 kg of hazardous waste during any calendar month and accumulates less than 6000 kg of hazardous waste at any time; or generates 100 kg or less of hazardous waste during any calendar month, and accumulates more than 1000 kg of hazardous waste at any time

Owner/Operator Summary:

Owner/operator name:	LIBERTY BH LLC
Owner/operator address:	LEE AVE SUITE 656 BROOKLYN, NY 11211
Owner/operator country:	US
Owner/operator telephone:	347-623-7033
Owner/operator email:	Not reported
Owner/operator fax:	Not reported
Owner/operator extension:	Not reported
Legal status:	Private
Owner/Operator Type:	Owner
Owner/Op start date:	03/01/2014
Owner/Op end date:	Not reported

Owner/operator name:	STAR POLY BAGS INC
Owner/operator address:	Not reported Not reported
Owner/operator country:	US
Owner/operator telephone:	Not reported
Owner/operator email:	Not reported
Owner/operator fax:	Not reported
Owner/operator extension:	Not reported
Legal status:	Private
Owner/Operator Type:	Operator
Owner/Op start date:	03/01/2014
Owner/Op end date:	Not reported

Handler Activities Summary:
U.S. importer of hazardous waste: No

STAR POLY BAG INC (Continued) **1023679016**

Mixed waste (haz. and radioactive):	No
Recycler of hazardous waste:	No
Transporter of hazardous waste:	No
Treater, storer or disposer of HW:	No
Underground injection activity:	No
On-site burner exemption:	No
Furnace exemption:	No
Used oil fuel burner:	No
Used oil processor:	No
User oil refiner:	No
Used oil fuel marketer to burner:	No
Used oil Specification marketer:	No
Used oil transfer facility:	No
Used oil transporter:	No

. Waste code: D001
. Waste name: IGNITABLE HAZARDOUS WASTES ARE THOSE WASTES WHICH HAVE A FLASHPOINT OF LESS THAN 140 DEGREES FAHRENHEIT AS DETERMINED BY A PENSKY-MARTENS CLOSED CUP FLASH POINT TESTER. ANOTHER METHOD OF DETERMINING THE FLASH POINT OF A WASTE IS TO REVIEW THE MATERIAL SAFETY DATA SHEET, WHICH CAN BE OBTAINED FROM THE MANUFACTURER OR DISTRIBUTOR OF THE MATERIAL. LACQUER THINNER IS AN EXAMPLE OF A COMMONLY USED SOLVENT WHICH WOULD BE CONSIDERED AS IGNITABLE HAZARDOUS WASTE.

Violation Status: No violations found

P116 **SOLID GOLD TOWING INC.** **NY UST U002259356**
NNW **1960 BROADWAY** **NY Spills N/A**
1/8-1/4 **BROOKLYN, NY 11207**
0.206 mi.
1090 ft. **Site 3 of 4 in cluster P**

Relative: **Higher**
Actual: **88 ft.**

UST:

Id/Status:	2-482099 / Unregulated/Closed
Program Type:	PBS
Region:	STATE
DEC Region:	2
Expiration Date:	N/A
UTM X:	592579.45137
UTM Y:	4503698.80840
Site Type:	Trucking/Transportation/Fleet Operation

Affiliation Records:

Site Id:	21587
Affiliation Type:	Facility Operator
Company Name:	SOLID GOLD TOWING INC.
Contact Type:	Not reported
Contact Name:	FLOYD BERMUDEZ
Address1:	Not reported
Address2:	Not reported
City:	Not reported
State:	NY
Zip Code:	Not reported
Country Code:	001
Phone:	(718) 257-1556
EMail:	Not reported
Fax Number:	Not reported
Modified By:	NRLOMBAR
Date Last Modified:	2009-05-21

SOLID GOLD TOWING INC. (Continued) **U002259356**

Site Id:	21587
Affiliation Type:	Emergency Contact
Company Name:	SOLID GOLD TOWING INC.
Contact Type:	Not reported
Contact Name:	DANIEL DANNER
Address1:	Not reported
Address2:	Not reported
City:	Not reported
State:	NN
Zip Code:	Not reported
Country Code:	999
Phone:	(718) 763-4791
EMail:	Not reported
Fax Number:	Not reported
Modified By:	NRLOMBAR
Date Last Modified:	2009-05-21

Site Id:	21587
Affiliation Type:	Facility Owner
Company Name:	FRANK PETROSINO
Contact Type:	Not reported
Contact Name:	Not reported
Address1:	2744 DEVON COURT
Address2:	Not reported
City:	DELRAY BEACH
State:	FL
Zip Code:	33445
Country Code:	001
Phone:	(561) 498-7835
EMail:	Not reported
Fax Number:	Not reported
Modified By:	NRLOMBAR
Date Last Modified:	2009-07-09

Site Id:	21587
Affiliation Type:	Mail Contact
Company Name:	FRANK PETROSINO
Contact Type:	Not reported
Contact Name:	Not reported
Address1:	2744 DEVON COURT
Address2:	Not reported
City:	DELRAY BEACH
State:	FL
Zip Code:	33445
Country Code:	001
Phone:	(561) 498-7835
EMail:	Not reported
Fax Number:	Not reported
Modified By:	NRLOMBAR
Date Last Modified:	2009-07-09

Tank Info:

Tank Number:	001
Tank ID:	39245
Tank Status:	Closed - Removed
Material Name:	Closed - Removed

SOLID GOLD TOWING INC. (Continued) **U002259356**

Capacity Gallons:	3000
Install Date:	04/23/1994
Date Tank Closed:	12/07/2011
Registered:	True
Tank Location:	Underground
Tank Type:	Steel/carbon steel
Material Code:	0008
Common Name of Substance:	Diesel
Tightness Test Method:	21
Date Test:	09/01/2004
Next Test Date:	Not reported
Pipe Model:	Not reported
Modified By:	LXZIELIN
Last Modified:	04/14/2017

Equipment Records:

G03 - Tank Secondary Containment - Vault (w/o access)
I00 - Overfill - None
A00 - Tank Internal Protection - None
D01 - Pipe Type - Steel/Carbon Steel/Iron
B00 - Tank External Protection - None
C00 - Pipe Location - No Piping
F00 - Pipe External Protection - None
H04 - Tank Leak Detection - Groundwater Well

Tank Number:	002
Tank ID:	39246
Tank Status:	Closed - Removed
Material Name:	Closed - Removed
Capacity Gallons:	3000
Install Date:	Not reported
Date Tank Closed:	12/07/2011
Registered:	True
Tank Location:	Underground
Tank Type:	Steel/carbon steel
Material Code:	0008
Common Name of Substance:	Diesel
Tightness Test Method:	21
Date Test:	09/01/2004
Next Test Date:	Not reported
Pipe Model:	Not reported
Modified By:	LXZIELIN
Last Modified:	04/14/2017

Equipment Records:

B00 - Tank External Protection - None
C00 - Pipe Location - No Piping
F00 - Pipe External Protection - None
H04 - Tank Leak Detection - Groundwater Well
G03 - Tank Secondary Containment - Vault (w/o access)
I00 - Overfill - None
A00 - Tank Internal Protection - None
D01 - Pipe Type - Steel/Carbon Steel/Iron

SOLID GOLD TOWING INC. (Continued) **U002259356**

SPILLS:

Facility ID:	1008292
Facility Type:	ER
Spill Number:	1008292
DER Facility ID:	396791
Site ID:	441770
DEC Region:	2
Closed Date:	2011-01-05
Spill Cause:	Equipment Failure
Spill Class:	D4
SWIS:	2401
Spill Date:	2010-11-08
Investigator:	RMPIPER
Referred To:	Not reported
Reported to Dept:	2010-11-08
CID:	Not reported
Water Affected:	Not reported
Spill Source:	Commercial/Industrial
Spill Notifier:	Other
Cleanup Ceased:	Not reported
Cleanup Meets Std:	False
Last Inspection:	Not reported
Recommended Penalty:	False
UST Trust:	False
Remediation Phase:	0
Date Entered In Computer:	2010-11-08
Spill Record Last Update:	2011-01-05
Spiller Name:	Not reported
Spiller Company:	SOLID GOLD TOWING
Spiller Address:	Not reported
Spiller Company:	999
Contact Name:	JESSICA REALMUTO
DEC Memo:	"11/08/10- Zhune spoke to Jessica Realmuto 631-360-8901 from Windmill oil Tank Service. She said They are in the process to abandoned two UST 3000-gallons. They found contamination. She will ask someone to call back for more details. Lee- Windmill- 516- 330 -8170"
Remarks:	"company moving tank and noticed spill - cleanup pending"

All Materials:

Site ID:	441770
Operable Unit ID:	1192314
Operable Unit:	01
Material ID:	2187596
Material Code:	0001A
Material Name:	#2 fuel oil
Case No.:	Not reported
Material FA:	Petroleum
Quantity:	Not reported
Units:	Not reported
Recovered:	Not reported
Oxygenate:	Not reported

T117 **CON EDISON - MANHOLE 21022** **RCRA-LQG** **1014397496**
ENE **1 JAMAICA AVE AND BROADWAY** **NY MANIFEST** **NYP004198198**
1/8-1/4 **BROOKLYN, NY 11207**
0.207 mi.
1095 ft. **Site 1 of 10 in cluster T**

Relative:
Higher

Actual:
68 ft.

RCRA-LQG:

Date form received by agency:	04/16/2010
Facility name:	CON EDISON - MANHOLE 21022
Facility address:	1 JAMAICA AVE AND BROADWAY BROOKLYN, NY 11207
EPA ID:	NYP004198198
Mailing address:	IRVING PLACE NEW YORK, NY 10003
Contact:	THOMAS P TEELING
Contact address:	Not reported Not reported
Contact country:	Not reported
Contact telephone:	212-460-3770
Contact email:	TEELINGT@CONED.COM
EPA Region:	02
Classification:	Large Quantity Generator
Description:	Handler: generates 1,000 kg or more of hazardous waste during any calendar month; or generates more than 1 kg of acutely hazardous waste during any calendar month; or generates more than 100 kg of any residue or contaminated soil, waste or other debris resulting from the cleanup of a spill, into or on any land or water, of acutely hazardous waste during any calendar month; or generates 1 kg or less of acutely hazardous waste during any calendar month, and accumulates more than 1 kg of acutely hazardous waste at any time; or generates 100 kg or less of any residue or contaminated soil, waste or other debris resulting from the cleanup of a spill, into or on any land or water, of acutely hazardous waste during any calendar month, and accumulates more than 100 kg of that material at any time

Owner/Operator Summary:

Owner/operator name:	CONSOLIDATED EDISON CO. OF NY INC.
Owner/operator address:	IRVING PLACE NYC, NY 10003
Owner/operator country:	US
Owner/operator telephone:	Not reported
Owner/operator email:	Not reported
Owner/operator fax:	Not reported
Owner/operator extension:	Not reported
Legal status:	Private
Owner/Operator Type:	Operator
Owner/Op start date:	10/15/2009
Owner/Op end date:	Not reported

Owner/operator name:	CONSOLIDATED EDISON CO. OF NY INC
Owner/operator address:	IRVING PLACE NYC, NY 10003
Owner/operator country:	US
Owner/operator telephone:	Not reported
Owner/operator email:	Not reported
Owner/operator fax:	Not reported
Owner/operator extension:	Not reported
Legal status:	Private
Owner/Operator Type:	Owner

CON EDISON - MANHOLE 21022 (Continued) **1014397496**

Owner/Op start date: 10/15/2009
Owner/Op end date: Not reported

Handler Activities Summary:
U.S. importer of hazardous waste: No
Mixed waste (haz. and radioactive): No
Recycler of hazardous waste: No
Transporter of hazardous waste: No
Treater, storer or disposer of HW: No
Underground injection activity: No
On-site burner exemption: No
Furnace exemption: No
Used oil fuel burner: No
Used oil processor: No
User oil refiner: No
Used oil fuel marketer to burner: No
Used oil Specification marketer: No
Used oil transfer facility: No
Used oil transporter: No

. Waste code: D008
. Waste name: LEAD

Violation Status: No violations found

NY MANIFEST:
Country: USA
EPA ID: NYP004198198
Facility Status: Not reported
Location Address 1: 1 JAMAICA AVE AND BROADWAY
Code: BP
Location Address 2: Not reported
Total Tanks: Not reported
Location City: BROOKLYN
Location State: NY
Location Zip: 11207
Location Zip 4: Not reported

NY MANIFEST:
EPAID: NYP004198198
Mailing Name: CONSOLIDATED EDISON
Mailing Contact: FRANKLYN MURRAY
Mailing Address 1: 4 IRVING PLACE RM 828
Mailing Address 2: Not reported
Mailing City: NEW YORK
Mailing State: NY
Mailing Zip: 10003
Mailing Zip 4: Not reported
Mailing Country: USA
Mailing Phone: 2124602808

NY MANIFEST:
Document ID: Not reported
Manifest Status: Not reported
seq: Not reported
Year: 2009
Trans1 State ID: NJD003812047

CON EDISON - MANHOLE 21022 (Continued) **1014397496**

Trans2 State ID:	NJD003812047
Generator Ship Date:	10/20/2009
Trans1 Recv Date:	10/20/2009
Trans2 Recv Date:	10/21/2009
TSD Site Recv Date:	10/23/2009
Part A Recv Date:	Not reported
Part B Recv Date:	Not reported
Generator EPA ID:	NYP004198198
Trans1 EPA ID:	Not reported
Trans2 EPA ID:	Not reported
TSDF ID 1:	NJD991291105
TSDF ID 2:	Not reported
Manifest Tracking Number:	000893752GBF
Import Indicator:	N
Export Indicator:	N
Discr Quantity Indicator:	N
Discr Type Indicator:	N
Discr Residue Indicator:	N
Discr Partial Reject Indicator:	N
Discr Full Reject Indicator:	N
Manifest Ref Number:	Not reported
Alt Facility RCRA ID:	Not reported
Alt Facility Sign Date:	Not reported
MGMT Method Type Code:	H141
Waste Code:	Not reported
Waste Code:	Not reported
Waste Code:	Not reported
Waste Code:	Not reported
Waste Code:	Not reported
Waste Code:	Not reported
Quantity:	400.0
Units:	G - Gallons (liquids only)* (8.3 pounds)
Number of Containers:	1.0
Container Type:	TT - Cargo tank, tank trucks
Handling Method:	T Chemical, physical, or biological treatment.
Specific Gravity:	1.0
Waste Code:	D008
Waste Code 1_2:	Not reported
Waste Code 1_3:	Not reported
Waste Code 1_4:	Not reported
Waste Code 1_5:	Not reported
Waste Code 1_6:	Not reported

Click this hyperlink while viewing on your computer to access
-1 additional NY MANIFEST: record(s) in the EDR Site Report.

T118 **NYC-TA EAST NY BUS DEPOT & SHOPS** **NY LTANKS** **1004566769**
ENE **1 JAMAICA AVE** **NY Spills** **N/A**
1/8-1/4 **BROOKLYN, NY 11207** **US AIRS**
0.207 mi. **NY AIRS**
1095 ft. **Site 2 of 10 in cluster T**

Relative: **Higher**
Actual: **68 ft.**

LTANKS:

Facility ID:	0902562
Site ID:	414609
Closed Date:	2009-08-24
Spill Number:	0902562

NYC-TA EAST NY BUS DEPOT & SHOPS (Continued) **1004566769**

Spill Date:	2009-05-31
Spill Cause:	Tank Test Failure
Spill Source:	Commercial/Industrial
Spill Class:	C4
Cleanup Ceased:	Not reported
SWIS:	2401
Investigator:	JMKRIMGO
Referred To:	Not reported
Reported to Dept:	2009-06-03
CID:	Not reported
Water Affected:	Not reported
Spill Notifier:	Other
Last Inspection:	Not reported
Recommended Penalty:	False
Meets Standard:	False
UST Involvement:	False
Remediation Phase:	0
Date Entered In Computer:	2009-06-03
Spill Record Last Update:	2009-08-24
Spiller Name:	HAROON ASLAM
Spiller Company:	MTA BUS DEPOT
Spiller Address:	1 JAMAICA AVE
Spiller County:	999
Spiller Contact:	HAROON ASLAM
Spiller Phone:	(646) 252-3607
Spiller Extention:	Not reported
DEC Region:	2
DER Facility ID:	192989
DEC Memo:	"This spill event is BOTH a spill and a tank test failure. Spill was cleaned. TTF issue remains open 8/5/2009 TTF letter sent to: Ms. Jennifer Woutinen New York City Transit 2 Broadway 27th Flr New York, NY 10004 8/24/09. J.Krimgold interviewed the caller (HAROON ASLAM) form MTA over the phone. He stated that the failure was due to the leak from the fill line, not due to the t/test as originally stated. The fill line is double walled and sloped toward the tank sump, where the product was found. The pipe's secondary containment then was tested and found to be tight. This indicates that there was no release to the environment from this incident. The pipe was tagged (taken out of service). Tank is manifolded with other tanks and has another fill. NFA. JK. "
Remarks:	"CALLER STATES THAT THE TANK (UNK SIZE) FAILED A LEAK TEST, ABOUT 10 GALLONS WAS SPILLED. CALLER DID NOT HAVE THE PBS NUMBER. SPILL WAS CLEANED UP."

All Materials:

Site ID:	414609
Operable Unit ID:	1170993
Operable Unit:	01
Material ID:	2162776
Material Code:	0008
Material Name:	diesel
Case No.:	Not reported
Material FA:	Petroleum
Quantity:	10.00
Units:	G
Recovered:	10.00
Oxygenate:	Not reported

NYC-TA EAST NY BUS DEPOT & SHOPS (Continued) **1004566769**

SPILLS:

Facility ID:	0410136
Facility Type:	ER
Spill Number:	0410136
DER Facility ID:	192989
Site ID:	334982
DEC Region:	2
Closed Date:	2005-01-11
Spill Cause:	Unknown
Spill Class:	E5
SWIS:	2401
Spill Date:	2004-12-12
Investigator:	MCTIBBE
Referred To:	Not reported
Reported to Dept:	2004-12-12
CID:	38
Water Affected:	Not reported
Spill Source:	Commercial/Industrial
Spill Notifier:	Responsible Party
Cleanup Ceased:	Not reported
Cleanup Meets Std:	False
Last Inspection:	Not reported
Recommended Penalty:	False
UST Trust:	False
Remediation Phase:	0
Date Entered In Computer:	2004-12-13
Spill Record Last Update:	2005-01-11
Spiller Name:	BROWN,JOSEPHINE
Spiller Company:	NYC TRANSIT EAST NY SHOP
Spiller Address:	1 JAMAICA AV
Spiller Company:	001
Contact Name:	BROWN,JOSEPHINE
DEC Memo:	"01-11-05: 55 gallon drum discovered onn it’s side. Unkown how much was in drum. Drum was found empty so it is unknown how much was spilled and an undetermined amount entered a drain which lead to an OWS and eventually the sewer. NYC DEP was notified (977412). The remaining material was cleaned by NYCT."
Remarks:	"55 GALLON BARREL OF ANTIFREEZE SPILLED OUT UNKNOWN QUANTITY OF ANTIFREEZE. SOME OF ANTIFREEZE WENT INTO A STORM DRAIN - UNKNOWN DESTINATION OF DRAIN. ANTIFREEZE HAS BEEN CLEANED UP BY NYC TRANSIT."

All Materials:

Site ID:	334982
Operable Unit ID:	1097091
Operable Unit:	01
Material ID:	577047
Material Code:	0043A
Material Name:	antifreeze
Case No.:	Not reported
Material FA:	Other
Quantity:	55.00
Units:	G
Recovered:	.00
Oxygenate:	Not reported

Facility ID:	0007655

NYC-TA EAST NY BUS DEPOT & SHOPS (Continued) **1004566769**

Facility Type:	ER
Spill Number:	0007655
DER Facility ID:	192989
Site ID:	234264
DEC Region:	2
Closed Date:	2001-04-19
Spill Cause:	Equipment Failure
Spill Class:	C4
SWIS:	2401
Spill Date:	2000-09-29
Investigator:	MCTIBBE
Referred To:	Not reported
Reported to Dept:	2000-09-29
CID:	396
Water Affected:	Not reported
Spill Source:	Tank Truck
Spill Notifier:	Responsible Party
Cleanup Ceased:	Not reported
Cleanup Meets Std:	False
Last Inspection:	Not reported
Recommended Penalty:	False
UST Trust:	False
Remediation Phase:	0
Date Entered In Computer:	2000-09-29
Spill Record Last Update:	2001-04-19
Spiller Name:	JOE GAROFALO
Spiller Company:	RAD OIL
Spiller Address:	7 HAMPTON RD
Spiller Company:	001
Contact Name:	MIKE RYAN
DEC Memo:	"Prior to Sept, 2004 data translation this spill Lead_DEC Field was TIBBE refer to 00-07658."
Remarks:	"spill contained and cleaned up."

All Materials:

Site ID:	234264
Operable Unit ID:	830216
Operable Unit:	01
Material ID:	545185
Material Code:	0008
Material Name:	diesel
Case No.:	Not reported
Material FA:	Petroleum
Quantity:	10.00
Units:	G
Recovered:	10.00
Oxygenate:	Not reported

Facility ID:	0311243
Facility Type:	ER
Spill Number:	0311243
DER Facility ID:	192989
Site ID:	234265
DEC Region:	2
Closed Date:	2004-01-09
Spill Cause:	Equipment Failure
Spill Class:	C4

NYC-TA EAST NY BUS DEPOT & SHOPS (Continued) **1004566769**

SWIS:	2401
Spill Date:	2004-01-05
Investigator:	MCTIBBE
Referred To:	Not reported
Reported to Dept:	2004-01-05
CID:	404
Water Affected:	Not reported
Spill Source:	Commercial/Industrial
Spill Notifier:	Responsible Party
Cleanup Ceased:	Not reported
Cleanup Meets Std:	False
Last Inspection:	Not reported
Recommended Penalty:	False
UST Trust:	False
Remediation Phase:	0
Date Entered In Computer:	2004-01-05
Spill Record Last Update:	2004-01-09
Spiller Name:	JOSEPHINE BROWN
Spiller Company:	NYCT
Spiller Address:	370 JAY STREET
Spiller Company:	001
Contact Name:	MR. BONSIENORI
DEC Memo:	"Prior to Sept, 2004 data translation this spill Lead_DEC Field was TIBBE Three drums fell from a broken pallet while being transfer from a truck to the sidewalk in front of the depot. Spill was contained and cleaned by NYCT."
Remarks:	"BROKEN WOODEN SKID CAUSED A BARREL TO TIP AND SPILL. ALL CONTAINED AND IS CURRENTLY BEING CLEANED UP. NOTHING WENT INTO THE ENVIRONMENT."
	Not reported

All Materials:

Site ID:	234265
Operable Unit ID:	878940
Operable Unit:	01
Material ID:	500067
Material Code:	1045
Material Name:	gear/spindle oil
Case No.:	Not reported
Material FA:	Petroleum
Quantity:	30.00
Units:	G
Recovered:	.00
Oxygenate:	Not reported

Facility ID:	9605587
Facility Type:	ER
Spill Number:	9605587
DER Facility ID:	192989
Site ID:	234266
DEC Region:	2
Closed Date:	2004-04-21
Spill Cause:	Equipment Failure
Spill Class:	C3
SWIS:	2401
Spill Date:	1996-07-31
Investigator:	MCTIBBE
Referred To:	Not reported

NYC-TA EAST NY BUS DEPOT & SHOPS (Continued) **1004566769**

Reported to Dept:	1996-07-31
CID:	233
Water Affected:	Not reported
Spill Source:	Institutional, Educational, Gov., Other
Spill Notifier:	Responsible Party
Cleanup Ceased:	Not reported
Cleanup Meets Std:	False
Last Inspection:	Not reported
Recommended Penalty:	False
UST Trust:	False
Remediation Phase:	0
Date Entered In Computer:	1996-07-31
Spill Record Last Update:	2004-04-21
Spiller Name:	JOSEPHINE BROWN
Spiller Company:	NEW YORK CITY TRANSIT AUT
Spiller Address:	370 JAY STREET, ROOM 809
Spiller Company:	001
Contact Name:	Not reported
DEC Memo:	"Prior to Sept, 2004 data translation this spill Lead_DEC Field was TIBBE 10/3/03 - austin - transferred from hale to tibbe 04/21/04 - As per NYCT OSS, flooding due to rain caused the OWS to back up into the depot. Most of the product was contained and cleaned by NYCT but some was pushed through the separator into the sewer."
Remarks:	"flood in area oil seperator was affected due to this oil has backed up into depot "

All Materials:

Site ID:	234266
Operable Unit ID:	1036384
Operable Unit:	01
Material ID:	348331
Material Code:	0022
Material Name:	waste oil/used oil
Case No.:	Not reported
Material FA:	Petroleum
Quantity:	500.00
Units:	G
Recovered:	.00
Oxygenate:	Not reported

Facility ID:	0603788
Facility Type:	ER
Spill Number:	0603788
DER Facility ID:	192989
Site ID:	366580
DEC Region:	2
Closed Date:	2006-07-06
Spill Cause:	Human Error
Spill Class:	C4
SWIS:	2401
Spill Date:	2006-07-06
Investigator:	HRPATEL
Referred To:	Not reported
Reported to Dept:	2006-07-06
CID:	444
Water Affected:	Not reported
Spill Source:	Institutional, Educational, Gov., Other

NYC-TA EAST NY BUS DEPOT & SHOPS (Continued) **1004566769**

Spill Notifier:	Other
Cleanup Ceased:	Not reported
Cleanup Meets Std:	False
Last Inspection:	Not reported
Recommended Penalty:	False
UST Trust:	False
Remediation Phase:	0
Date Entered In Computer:	2006-07-06
Spill Record Last Update:	2006-07-06
Spiller Name:	OLUCHI DUROHA
Spiller Company:	EAST NY DEPOT
Spiller Address:	1 JAMACIA AVE
Spiller Company:	001
Contact Name:	OLUCHI DUROHA
DEC Memo:	"07/06/06-Hiralkumar Patel. spoke to Ms. Duroha. during tank test, due to wrong connection, oil spilled on concrete floor at fill port. no drain/soil affected. all cleaned up. case closed."
Remarks:	"TESTING TANKS, AND WHILE DOING SO FILL LINE OVERFLOWED A LITTLE AND IS ALL CLEANED UP"

All Materials:

Site ID:	366580
Operable Unit ID:	1124515
Operable Unit:	01
Material ID:	2114013
Material Code:	0008
Material Name:	diesel
Case No.:	Not reported
Material FA:	Petroleum
Quantity:	20.00
Units:	G
Recovered:	20.00
Oxygenate:	Not reported

US AIRS (AFS):

Envid:	1004566769
Region Code:	02
County Code:	NY047
Programmatic ID:	AIR NY0000002610500262
Facility Registry ID:	110001602533
D and B Number:	Not reported
Facility Site Name:	NYC-TA EAST NY BUS DEPOT & SHOPS
Primary SIC Code:	4111
NAICS Code:	485113
Default Air Classification Code:	SMI
Facility Type of Ownership Code:	Not reported
Air CMS Category Code:	SMI
HPV Status:	ADDRESSED HPV

US AIRS (AFS):

Region Code:	02
Programmatic ID:	AIR NY0000002610500262
Facility Registry ID:	110001602533
Air Operating Status Code:	OPR
Default Air Classification Code:	SMI
Air Program:	State Implementation Plan for National Primary and Secondary Ambient Air Quality Standards
Activity Date:	2009-04-30 00:00:00

NYC-TA EAST NY BUS DEPOT & SHOPS (Continued) **1004566769**

Activity Status Date: Not reported
Activity Group: Compliance Monitoring
Activity Type: Inspection/Evaluation
Activity Status: Not reported

Region Code: 02
Programmatic ID: AIR NY0000002610500262
Facility Registry ID: 110001602533
Air Operating Status Code: OPR
Default Air Classification Code: SMI
Air Program: State Implementation Plan for National Primary and Secondary Ambient Air Quality Standards
Activity Date: 2009-08-03 00:00:00
Activity Status Date: Not reported
Activity Group: Compliance Monitoring
Activity Type: Inspection/Evaluation
Activity Status: Not reported

Region Code: 02
Programmatic ID: AIR NY0000002610500262
Facility Registry ID: 110001602533
Air Operating Status Code: OPR
Default Air Classification Code: SMI
Air Program: State Implementation Plan for National Primary and Secondary Ambient Air Quality Standards
Activity Date: 2009-08-18 00:00:00
Activity Status Date: Not reported
Activity Group: Compliance Monitoring
Activity Type: Inspection/Evaluation
Activity Status: Not reported

Region Code: 02
Programmatic ID: AIR NY0000002610500262
Facility Registry ID: 110001602533
Air Operating Status Code: OPR
Default Air Classification Code: SMI
Air Program: State Implementation Plan for National Primary and Secondary Ambient Air Quality Standards
Activity Date: 2010-02-03 00:00:00
Activity Status Date: Not reported
Activity Group: Compliance Monitoring
Activity Type: Inspection/Evaluation
Activity Status: Not reported

Region Code: 02
Programmatic ID: AIR NY0000002610500262
Facility Registry ID: 110001602533
Air Operating Status Code: OPR
Default Air Classification Code: SMI
Air Program: State Implementation Plan for National Primary and Secondary Ambient Air Quality Standards
Activity Date: 2010-08-02 00:00:00
Activity Status Date: Not reported
Activity Group: Compliance Monitoring
Activity Type: Inspection/Evaluation
Activity Status: Not reported

Region Code: 02
Programmatic ID: AIR NY0000002610500262
Facility Registry ID: 110001602533
Air Operating Status Code: OPR

NYC-TA EAST NY BUS DEPOT & SHOPS (Continued) **1004566769**

Default Air Classification Code: SMI
Air Program: State Implementation Plan for National Primary and Secondary Ambient Air Quality Standards
Activity Date: 2010-08-11 00:00:00
Activity Status Date: Not reported
Activity Group: Compliance Monitoring
Activity Type: Inspection/Evaluation
Activity Status: Not reported

Region Code: 02
Programmatic ID: AIR NY0000002610500262
Facility Registry ID: 110001602533
Air Operating Status Code: OPR
Default Air Classification Code: SMI
Air Program: State Implementation Plan for National Primary and Secondary Ambient Air Quality Standards
Activity Date: 2011-01-31 00:00:00
Activity Status Date: Not reported
Activity Group: Compliance Monitoring
Activity Type: Inspection/Evaluation
Activity Status: Not reported

Region Code: 02
Programmatic ID: AIR NY0000002610500262
Facility Registry ID: 110001602533
Air Operating Status Code: OPR
Default Air Classification Code: SMI
Air Program: State Implementation Plan for National Primary and Secondary Ambient Air Quality Standards
Activity Date: 2011-04-14 00:00:00
Activity Status Date: Not reported
Activity Group: Compliance Monitoring
Activity Type: Inspection/Evaluation
Activity Status: Not reported

Region Code: 02
Programmatic ID: AIR NY0000002610500262
Facility Registry ID: 110001602533
Air Operating Status Code: OPR
Default Air Classification Code: SMI
Air Program: State Implementation Plan for National Primary and Secondary Ambient Air Quality Standards
Activity Date: 2011-07-28 00:00:00
Activity Status Date: Not reported
Activity Group: Compliance Monitoring
Activity Type: Inspection/Evaluation
Activity Status: Not reported

Region Code: 02
Programmatic ID: AIR NY0000002610500262
Facility Registry ID: 110001602533
Air Operating Status Code: OPR
Default Air Classification Code: SMI
Air Program: State Implementation Plan for National Primary and Secondary Ambient Air Quality Standards
Activity Date: 2011-09-01 00:00:00
Activity Status Date: Not reported
Activity Group: Compliance Monitoring
Activity Type: Inspection/Evaluation
Activity Status: Not reported

Region Code: 02

NYC-TA EAST NY BUS DEPOT & SHOPS (Continued) **1004566769**

Programmatic ID: AIR NY0000002610500262
Facility Registry ID: 110001602533
Air Operating Status Code: OPR
Default Air Classification Code: SMI
Air Program: State Implementation Plan for National Primary and Secondary Ambient Air Quality Standards
Activity Date: 2012-02-01 00:00:00
Activity Status Date: Not reported
Activity Group: Compliance Monitoring
Activity Type: Inspection/Evaluation
Activity Status: Not reported

Region Code: 02
Programmatic ID: AIR NY0000002610500262
Facility Registry ID: 110001602533
Air Operating Status Code: OPR
Default Air Classification Code: SMI
Air Program: State Implementation Plan for National Primary and Secondary Ambient Air Quality Standards
Activity Date: 2012-08-02 00:00:00
Activity Status Date: Not reported
Activity Group: Compliance Monitoring
Activity Type: Inspection/Evaluation
Activity Status: Not reported

Region Code: 02
Programmatic ID: AIR NY0000002610500262
Facility Registry ID: 110001602533
Air Operating Status Code: OPR
Default Air Classification Code: SMI
Air Program: State Implementation Plan for National Primary and Secondary Ambient Air Quality Standards
Activity Date: 2013-01-31 00:00:00
Activity Status Date: Not reported
Activity Group: Compliance Monitoring
Activity Type: Inspection/Evaluation
Activity Status: Not reported

Region Code: 02
Programmatic ID: AIR NY0000002610500262
Facility Registry ID: 110001602533
Air Operating Status Code: OPR
Default Air Classification Code: SMI
Air Program: State Implementation Plan for National Primary and Secondary Ambient Air Quality Standards
Activity Date: 2008-10-06 00:00:00
Activity Status Date: 2008-10-06 00:00:00
Activity Group: Enforcement Action
Activity Type: Administrative - Formal
Activity Status: Resolved

Region Code: 02
Programmatic ID: AIR NY0000002610500262
Facility Registry ID: 110001602533
Air Operating Status Code: OPR
Default Air Classification Code: SMI
Air Program: State Implementation Plan for National Primary and Secondary Ambient Air Quality Standards
Activity Date: 2007-06-12 00:00:00
Activity Status Date: 2007-06-12 00:00:00
Activity Group: Enforcement Action
Activity Type: Administrative - Informal

NYC-TA EAST NY BUS DEPOT & SHOPS (Continued) **1004566769**

Activity Status: Achieved

Region Code: 02
Programmatic ID: AIR NY0000002610500262
Facility Registry ID: 110001602533
Air Operating Status Code: OPR
Default Air Classification Code: SMI
Air Program: Title V Permits
Activity Date: Not reported
Activity Status Date: 2001-05-31 00:00:00
Activity Group: Case File
Activity Type: Case File
Activity Status: Resolved

Region Code: 02
Programmatic ID: AIR NY0000002610500262
Facility Registry ID: 110001602533
Air Operating Status Code: OPR
Default Air Classification Code: SMI
Air Program: Title V Permits
Activity Date: 2008-07-31 00:00:00
Activity Status Date: 2016-05-02 13:12:11
Activity Group: Compliance Monitoring
Activity Type: Inspection/Evaluation
Activity Status: Active

Region Code: 02
Programmatic ID: AIR NY0000002610500262
Facility Registry ID: 110001602533
Air Operating Status Code: OPR
Default Air Classification Code: SMI
Air Program: Title V Permits
Activity Date: 2009-02-02 00:00:00
Activity Status Date: 2016-05-02 13:12:11
Activity Group: Compliance Monitoring
Activity Type: Inspection/Evaluation
Activity Status: Active

Region Code: 02
Programmatic ID: AIR NY0000002610500262
Facility Registry ID: 110001602533
Air Operating Status Code: OPR
Default Air Classification Code: SMI
Air Program: Title V Permits
Activity Date: 1998-03-09 00:00:00
Activity Status Date: Not reported
Activity Group: Compliance Monitoring
Activity Type: Inspection/Evaluation
Activity Status: Not reported

Region Code: 02
Programmatic ID: AIR NY0000002610500262
Facility Registry ID: 110001602533
Air Operating Status Code: OPR
Default Air Classification Code: SMI
Air Program: Title V Permits
Activity Date: 1999-10-14 00:00:00

NYC-TA EAST NY BUS DEPOT & SHOPS (Continued) **1004566769**

Activity Status Date: Not reported
Activity Group: Compliance Monitoring
Activity Type: Inspection/Evaluation
Activity Status: Not reported

Region Code: 02
Programmatic ID: AIR NY0000002610500262
Facility Registry ID: 110001602533
Air Operating Status Code: OPR
Default Air Classification Code: SMI
Air Program: Title V Permits
Activity Date: 2000-09-20 00:00:00
Activity Status Date: Not reported
Activity Group: Compliance Monitoring
Activity Type: Inspection/Evaluation
Activity Status: Not reported

Region Code: 02
Programmatic ID: AIR NY0000002610500262
Facility Registry ID: 110001602533
Air Operating Status Code: OPR
Default Air Classification Code: SMI
Air Program: Title V Permits
Activity Date: 2001-11-14 00:00:00
Activity Status Date: Not reported
Activity Group: Compliance Monitoring
Activity Type: Inspection/Evaluation
Activity Status: Not reported

Region Code: 02
Programmatic ID: AIR NY0000002610500262
Facility Registry ID: 110001602533
Air Operating Status Code: OPR
Default Air Classification Code: SMI
Air Program: Title V Permits
Activity Date: 2002-09-09 00:00:00
Activity Status Date: Not reported
Activity Group: Compliance Monitoring
Activity Type: Inspection/Evaluation
Activity Status: Not reported

Region Code: 02
Programmatic ID: AIR NY0000002610500262
Facility Registry ID: 110001602533
Air Operating Status Code: OPR
Default Air Classification Code: SMI
Air Program: Title V Permits
Activity Date: 2003-01-30 00:00:00
Activity Status Date: Not reported
Activity Group: Compliance Monitoring
Activity Type: Inspection/Evaluation
Activity Status: Not reported

Region Code: 02
Programmatic ID: AIR NY0000002610500262
Facility Registry ID: 110001602533
Air Operating Status Code: OPR

NYC-TA EAST NY BUS DEPOT & SHOPS (Continued) **1004566769**

Default Air Classification Code: SMI
Air Program: Title V Permits
Activity Date: 2003-02-20 00:00:00
Activity Status Date: Not reported
Activity Group: Compliance Monitoring
Activity Type: Inspection/Evaluation
Activity Status: Not reported

Region Code: 02
Programmatic ID: AIR NY0000002610500262
Facility Registry ID: 110001602533
Air Operating Status Code: OPR
Default Air Classification Code: SMI
Air Program: Title V Permits
Activity Date: 2003-08-11 00:00:00
Activity Status Date: Not reported
Activity Group: Compliance Monitoring
Activity Type: Inspection/Evaluation
Activity Status: Not reported

Region Code: 02
Programmatic ID: AIR NY0000002610500262
Facility Registry ID: 110001602533
Air Operating Status Code: OPR
Default Air Classification Code: SMI
Air Program: Title V Permits
Activity Date: 2003-09-11 00:00:00
Activity Status Date: Not reported
Activity Group: Compliance Monitoring
Activity Type: Inspection/Evaluation
Activity Status: Not reported

Region Code: 02
Programmatic ID: AIR NY0000002610500262
Facility Registry ID: 110001602533
Air Operating Status Code: OPR
Default Air Classification Code: SMI
Air Program: Title V Permits
Activity Date: 2004-02-03 00:00:00
Activity Status Date: Not reported
Activity Group: Compliance Monitoring
Activity Type: Inspection/Evaluation
Activity Status: Not reported

Region Code: 02
Programmatic ID: AIR NY0000002610500262
Facility Registry ID: 110001602533
Air Operating Status Code: OPR
Default Air Classification Code: SMI
Air Program: Title V Permits
Activity Date: 2004-03-10 00:00:00
Activity Status Date: Not reported
Activity Group: Compliance Monitoring
Activity Type: Inspection/Evaluation
Activity Status: Not reported

Region Code: 02

NYC-TA EAST NY BUS DEPOT & SHOPS (Continued) **1004566769**

Programmatic ID: AIR NY0000002610500262
Facility Registry ID: 110001602533
Air Operating Status Code: OPR
Default Air Classification Code: SMI
Air Program: Title V Permits
Activity Date: 2004-08-03 00:00:00
Activity Status Date: Not reported
Activity Group: Compliance Monitoring
Activity Type: Inspection/Evaluation
Activity Status: Not reported

Region Code: 02
Programmatic ID: AIR NY0000002610500262
Facility Registry ID: 110001602533
Air Operating Status Code: OPR
Default Air Classification Code: SMI
Air Program: Title V Permits
Activity Date: 2005-02-01 00:00:00
Activity Status Date: Not reported
Activity Group: Compliance Monitoring
Activity Type: Inspection/Evaluation
Activity Status: Not reported

Region Code: 02
Programmatic ID: AIR NY0000002610500262
Facility Registry ID: 110001602533
Air Operating Status Code: OPR
Default Air Classification Code: SMI
Air Program: Title V Permits
Activity Date: 2005-04-08 00:00:00
Activity Status Date: Not reported
Activity Group: Compliance Monitoring
Activity Type: Inspection/Evaluation
Activity Status: Not reported

Region Code: 02
Programmatic ID: AIR NY0000002610500262
Facility Registry ID: 110001602533
Air Operating Status Code: OPR
Default Air Classification Code: SMI
Air Program: Title V Permits
Activity Date: 2005-08-01 00:00:00
Activity Status Date: Not reported
Activity Group: Compliance Monitoring
Activity Type: Inspection/Evaluation
Activity Status: Not reported

Region Code: 02
Programmatic ID: AIR NY0000002610500262
Facility Registry ID: 110001602533
Air Operating Status Code: OPR
Default Air Classification Code: SMI
Air Program: Title V Permits
Activity Date: 2005-08-15 00:00:00
Activity Status Date: Not reported
Activity Group: Compliance Monitoring
Activity Type: Inspection/Evaluation

NYC-TA EAST NY BUS DEPOT & SHOPS (Continued) **1004566769**

Activity Status: Not reported

Region Code: 02
Programmatic ID: AIR NY0000002610500262
Facility Registry ID: 110001602533
Air Operating Status Code: OPR
Default Air Classification Code: SMI
Air Program: Title V Permits
Activity Date: 2006-01-30 00:00:00
Activity Status Date: Not reported
Activity Group: Compliance Monitoring
Activity Type: Inspection/Evaluation
Activity Status: Not reported

Region Code: 02
Programmatic ID: AIR NY0000002610500262
Facility Registry ID: 110001602533
Air Operating Status Code: OPR
Default Air Classification Code: SMI
Air Program: Title V Permits
Activity Date: 2006-06-30 00:00:00
Activity Status Date: Not reported
Activity Group: Compliance Monitoring
Activity Type: Inspection/Evaluation
Activity Status: Not reported

Region Code: 02
Programmatic ID: AIR NY0000002610500262
Facility Registry ID: 110001602533
Air Operating Status Code: OPR
Default Air Classification Code: SMI
Air Program: Title V Permits
Activity Date: 2007-02-01 00:00:00
Activity Status Date: Not reported
Activity Group: Compliance Monitoring
Activity Type: Inspection/Evaluation
Activity Status: Not reported

Region Code: 02
Programmatic ID: AIR NY0000002610500262
Facility Registry ID: 110001602533
Air Operating Status Code: OPR
Default Air Classification Code: SMI
Air Program: Title V Permits
Activity Date: 2007-05-14 00:00:00
Activity Status Date: Not reported
Activity Group: Compliance Monitoring
Activity Type: Inspection/Evaluation
Activity Status: Not reported

Region Code: 02
Programmatic ID: AIR NY0000002610500262
Facility Registry ID: 110001602533
Air Operating Status Code: OPR
Default Air Classification Code: SMI
Air Program: Title V Permits
Activity Date: 2008-01-31 00:00:00

NYC-TA EAST NY BUS DEPOT & SHOPS (Continued) **1004566769**

Activity Status Date: Not reported
Activity Group: Compliance Monitoring
Activity Type: Inspection/Evaluation
Activity Status: Not reported

Region Code: 02
Programmatic ID: AIR NY0000002610500262
Facility Registry ID: 110001602533
Air Operating Status Code: OPR
Default Air Classification Code: SMI
Air Program: Title V Permits
Activity Date: 2008-07-31 00:00:00
Activity Status Date: Not reported
Activity Group: Compliance Monitoring
Activity Type: Inspection/Evaluation
Activity Status: Not reported

Region Code: 02
Programmatic ID: AIR NY0000002610500262
Facility Registry ID: 110001602533
Air Operating Status Code: OPR
Default Air Classification Code: SMI
Air Program: Title V Permits
Activity Date: 2009-02-02 00:00:00
Activity Status Date: Not reported
Activity Group: Compliance Monitoring
Activity Type: Inspection/Evaluation
Activity Status: Not reported

Region Code: 02
Programmatic ID: AIR NY0000002610500262
Facility Registry ID: 110001602533
Air Operating Status Code: OPR
Default Air Classification Code: SMI
Air Program: Title V Permits
Activity Date: 2009-03-05 00:00:00
Activity Status Date: Not reported
Activity Group: Compliance Monitoring
Activity Type: Inspection/Evaluation
Activity Status: Not reported

Region Code: 02
Programmatic ID: AIR NY0000002610500262
Facility Registry ID: 110001602533
Air Operating Status Code: OPR
Default Air Classification Code: SMI
Air Program: Title V Permits
Activity Date: 2009-08-03 00:00:00
Activity Status Date: Not reported
Activity Group: Compliance Monitoring
Activity Type: Inspection/Evaluation
Activity Status: Not reported

Region Code: 02
Programmatic ID: AIR NY0000002610500262
Facility Registry ID: 110001602533
Air Operating Status Code: OPR

NYC-TA EAST NY BUS DEPOT & SHOPS (Continued) **1004566769**

Default Air Classification Code: SMI
Air Program: Title V Permits
Activity Date: 2010-02-03 00:00:00
Activity Status Date: Not reported
Activity Group: Compliance Monitoring
Activity Type: Inspection/Evaluation
Activity Status: Not reported

Region Code: 02
Programmatic ID: AIR NY0000002610500262
Facility Registry ID: 110001602533
Air Operating Status Code: OPR
Default Air Classification Code: SMI
Air Program: Title V Permits
Activity Date: 2010-08-02 00:00:00
Activity Status Date: Not reported
Activity Group: Compliance Monitoring
Activity Type: Inspection/Evaluation
Activity Status: Not reported

Region Code: 02
Programmatic ID: AIR NY0000002610500262
Facility Registry ID: 110001602533
Air Operating Status Code: OPR
Default Air Classification Code: SMI
Air Program: Title V Permits
Activity Date: 2011-01-31 00:00:00
Activity Status Date: Not reported
Activity Group: Compliance Monitoring
Activity Type: Inspection/Evaluation
Activity Status: Not reported

Region Code: 02
Programmatic ID: AIR NY0000002610500262
Facility Registry ID: 110001602533
Air Operating Status Code: OPR
Default Air Classification Code: SMI
Air Program: Title V Permits
Activity Date: 2011-04-14 00:00:00
Activity Status Date: Not reported
Activity Group: Compliance Monitoring
Activity Type: Inspection/Evaluation
Activity Status: Not reported

Region Code: 02
Programmatic ID: AIR NY0000002610500262
Facility Registry ID: 110001602533
Air Operating Status Code: OPR
Default Air Classification Code: SMI
Air Program: Title V Permits
Activity Date: 2011-07-28 00:00:00
Activity Status Date: Not reported
Activity Group: Compliance Monitoring
Activity Type: Inspection/Evaluation
Activity Status: Not reported

Region Code: 02

NYC-TA EAST NY BUS DEPOT & SHOPS (Continued) **1004566769**

Programmatic ID: AIR NY0000002610500262
Facility Registry ID: 110001602533
Air Operating Status Code: OPR
Default Air Classification Code: SMI
Air Program: Title V Permits
Activity Date: 2012-02-01 00:00:00
Activity Status Date: Not reported
Activity Group: Compliance Monitoring
Activity Type: Inspection/Evaluation
Activity Status: Not reported

Region Code: 02
Programmatic ID: AIR NY0000002610500262
Facility Registry ID: 110001602533
Air Operating Status Code: OPR
Default Air Classification Code: SMI
Air Program: Title V Permits
Activity Date: 2012-08-02 00:00:00
Activity Status Date: Not reported
Activity Group: Compliance Monitoring
Activity Type: Inspection/Evaluation
Activity Status: Not reported

Region Code: 02
Programmatic ID: AIR NY0000002610500262
Facility Registry ID: 110001602533
Air Operating Status Code: OPR
Default Air Classification Code: SMI
Air Program: Title V Permits
Activity Date: 2012-08-15 00:00:00
Activity Status Date: Not reported
Activity Group: Compliance Monitoring
Activity Type: Inspection/Evaluation
Activity Status: Not reported

Region Code: 02
Programmatic ID: AIR NY0000002610500262
Facility Registry ID: 110001602533
Air Operating Status Code: OPR
Default Air Classification Code: SMI
Air Program: Title V Permits
Activity Date: 2001-05-31 00:00:00
Activity Status Date: 2001-05-31 00:00:00
Activity Group: Enforcement Action
Activity Type: Administrative - Formal
Activity Status: Final Order Issued

Region Code: 02
Programmatic ID: AIR NY0000002610500262
Facility Registry ID: 110001602533
Air Operating Status Code: OPR
Default Air Classification Code: SMI
Air Program: Title V Permits
Activity Date: 1998-04-23 00:00:00
Activity Status Date: 1998-04-23 00:00:00
Activity Group: Enforcement Action
Activity Type: Administrative - Informal

NYC-TA EAST NY BUS DEPOT & SHOPS (Continued) **1004566769**

Activity Status: Achieved

Region Code: 02
Programmatic ID: AIR NY0000002610500262
Facility Registry ID: 110001602533
Air Operating Status Code: OPR
Default Air Classification Code: SMI
Air Program: MACT Standards (40 CFR Part 63)
Activity Date: 2008-07-31 00:00:00
Activity Status Date: 2016-05-02 13:12:11
Activity Group: Compliance Monitoring
Activity Type: Inspection/Evaluation
Activity Status: Active

Region Code: 02
Programmatic ID: AIR NY0000002610500262
Facility Registry ID: 110001602533
Air Operating Status Code: OPR
Default Air Classification Code: SMI
Air Program: MACT Standards (40 CFR Part 63)
Activity Date: 2009-02-02 00:00:00
Activity Status Date: 2016-05-02 13:12:11
Activity Group: Compliance Monitoring
Activity Type: Inspection/Evaluation
Activity Status: Active

Region Code: 02
Programmatic ID: AIR NY0000002610500262
Facility Registry ID: 110001602533
Air Operating Status Code: OPR
Default Air Classification Code: SMI
Air Program: MACT Standards (40 CFR Part 63)
Activity Date: 2014-02-08 00:00:00
Activity Status Date: 2016-05-02 13:12:17
Activity Group: Compliance Monitoring
Activity Type: Inspection/Evaluation
Activity Status: Active

Region Code: 02
Programmatic ID: AIR NY0000002610500262
Facility Registry ID: 110001602533
Air Operating Status Code: OPR
Default Air Classification Code: SMI
Air Program: MACT Standards (40 CFR Part 63)
Activity Date: 2015-02-05 00:00:00
Activity Status Date: 2016-05-02 13:12:17
Activity Group: Compliance Monitoring
Activity Type: Inspection/Evaluation
Activity Status: Active

Region Code: 02
Programmatic ID: AIR NY0000002610500262
Facility Registry ID: 110001602533
Air Operating Status Code: OPR
Default Air Classification Code: SMI
Air Program: MACT Standards (40 CFR Part 63)
Activity Date: 2016-02-02 00:00:00

NYC-TA EAST NY BUS DEPOT & SHOPS (Continued) **1004566769**

Activity Status Date: 2016-06-09 07:01:21
Activity Group: Compliance Monitoring
Activity Type: Inspection/Evaluation
Activity Status: Active

Region Code: 02
Programmatic ID: AIR NY0000002610500262
Facility Registry ID: 110001602533
Air Operating Status Code: OPR
Default Air Classification Code: SMI
Air Program: MACT Standards (40 CFR Part 63)
Activity Date: 2016-03-21 00:00:00
Activity Status Date: 2016-05-02 13:12:17
Activity Group: Compliance Monitoring
Activity Type: Inspection/Evaluation
Activity Status: Active

Region Code: 02
Programmatic ID: AIR NY0000002610500262
Facility Registry ID: 110001602533
Air Operating Status Code: OPR
Default Air Classification Code: SMI
Air Program: MACT Standards (40 CFR Part 63)
Activity Date: 2016-05-26 00:00:00
Activity Status Date: 2016-06-09 07:01:20
Activity Group: Compliance Monitoring
Activity Type: Inspection/Evaluation
Activity Status: Active

Region Code: 02
Programmatic ID: AIR NY0000002610500262
Facility Registry ID: 110001602533
Air Operating Status Code: OPR
Default Air Classification Code: SMI
Air Program: MACT Standards (40 CFR Part 63)
Activity Date: 1999-10-14 00:00:00
Activity Status Date: Not reported
Activity Group: Compliance Monitoring
Activity Type: Inspection/Evaluation
Activity Status: Not reported

Region Code: 02
Programmatic ID: AIR NY0000002610500262
Facility Registry ID: 110001602533
Air Operating Status Code: OPR
Default Air Classification Code: SMI
Air Program: MACT Standards (40 CFR Part 63)
Activity Date: 2000-03-22 00:00:00
Activity Status Date: Not reported
Activity Group: Compliance Monitoring
Activity Type: Inspection/Evaluation
Activity Status: Not reported

Region Code: 02
Programmatic ID: AIR NY0000002610500262
Facility Registry ID: 110001602533
Air Operating Status Code: OPR

NYC-TA EAST NY BUS DEPOT & SHOPS (Continued) **1004566769**

Default Air Classification Code: SMI
Air Program: MACT Standards (40 CFR Part 63)
Activity Date: 2000-09-20 00:00:00
Activity Status Date: Not reported
Activity Group: Compliance Monitoring
Activity Type: Inspection/Evaluation
Activity Status: Not reported

Region Code: 02
Programmatic ID: AIR NY0000002610500262
Facility Registry ID: 110001602533
Air Operating Status Code: OPR
Default Air Classification Code: SMI
Air Program: MACT Standards (40 CFR Part 63)
Activity Date: 2001-11-14 00:00:00
Activity Status Date: Not reported
Activity Group: Compliance Monitoring
Activity Type: Inspection/Evaluation
Activity Status: Not reported

Region Code: 02
Programmatic ID: AIR NY0000002610500262
Facility Registry ID: 110001602533
Air Operating Status Code: OPR
Default Air Classification Code: SMI
Air Program: MACT Standards (40 CFR Part 63)
Activity Date: 2002-09-09 00:00:00
Activity Status Date: Not reported
Activity Group: Compliance Monitoring
Activity Type: Inspection/Evaluation
Activity Status: Not reported

Region Code: 02
Programmatic ID: AIR NY0000002610500262
Facility Registry ID: 110001602533
Air Operating Status Code: OPR
Default Air Classification Code: SMI
Air Program: MACT Standards (40 CFR Part 63)
Activity Date: 2002-09-12 00:00:00
Activity Status Date: Not reported
Activity Group: Compliance Monitoring
Activity Type: Inspection/Evaluation
Activity Status: Not reported

Region Code: 02
Programmatic ID: AIR NY0000002610500262
Facility Registry ID: 110001602533
Air Operating Status Code: OPR
Default Air Classification Code: SMI
Air Program: MACT Standards (40 CFR Part 63)
Activity Date: 2003-01-30 00:00:00
Activity Status Date: Not reported
Activity Group: Compliance Monitoring
Activity Type: Inspection/Evaluation
Activity Status: Not reported

Region Code: 02

NYC-TA EAST NY BUS DEPOT & SHOPS (Continued) **1004566769**

Programmatic ID: AIR NY0000002610500262
Facility Registry ID: 110001602533
Air Operating Status Code: OPR
Default Air Classification Code: SMI
Air Program: MACT Standards (40 CFR Part 63)
Activity Date: 2003-02-20 00:00:00
Activity Status Date: Not reported
Activity Group: Compliance Monitoring
Activity Type: Inspection/Evaluation
Activity Status: Not reported

Region Code: 02
Programmatic ID: AIR NY0000002610500262
Facility Registry ID: 110001602533
Air Operating Status Code: OPR
Default Air Classification Code: SMI
Air Program: MACT Standards (40 CFR Part 63)
Activity Date: 2003-08-11 00:00:00
Activity Status Date: Not reported
Activity Group: Compliance Monitoring
Activity Type: Inspection/Evaluation
Activity Status: Not reported

Region Code: 02
Programmatic ID: AIR NY0000002610500262
Facility Registry ID: 110001602533
Air Operating Status Code: OPR
Default Air Classification Code: SMI
Air Program: MACT Standards (40 CFR Part 63)
Activity Date: 2003-09-11 00:00:00
Activity Status Date: Not reported
Activity Group: Compliance Monitoring
Activity Type: Inspection/Evaluation
Activity Status: Not reported

Region Code: 02
Programmatic ID: AIR NY0000002610500262
Facility Registry ID: 110001602533
Air Operating Status Code: OPR
Default Air Classification Code: SMI
Air Program: MACT Standards (40 CFR Part 63)
Activity Date: 2003-09-15 00:00:00
Activity Status Date: Not reported
Activity Group: Compliance Monitoring
Activity Type: Inspection/Evaluation
Activity Status: Not reported

Region Code: 02
Programmatic ID: AIR NY0000002610500262
Facility Registry ID: 110001602533
Air Operating Status Code: OPR
Default Air Classification Code: SMI
Air Program: MACT Standards (40 CFR Part 63)
Activity Date: 2004-02-03 00:00:00
Activity Status Date: Not reported
Activity Group: Compliance Monitoring
Activity Type: Inspection/Evaluation

NYC-TA EAST NY BUS DEPOT & SHOPS (Continued) **1004566769**

Activity Status: Not reported

Region Code: 02
Programmatic ID: AIR NY0000002610500262
Facility Registry ID: 110001602533
Air Operating Status Code: OPR
Default Air Classification Code: SMI
Air Program: MACT Standards (40 CFR Part 63)
Activity Date: 2004-03-10 00:00:00
Activity Status Date: Not reported
Activity Group: Compliance Monitoring
Activity Type: Inspection/Evaluation
Activity Status: Not reported

Region Code: 02
Programmatic ID: AIR NY0000002610500262
Facility Registry ID: 110001602533
Air Operating Status Code: OPR
Default Air Classification Code: SMI
Air Program: MACT Standards (40 CFR Part 63)
Activity Date: 2004-08-03 00:00:00
Activity Status Date: Not reported
Activity Group: Compliance Monitoring
Activity Type: Inspection/Evaluation
Activity Status: Not reported

Region Code: 02
Programmatic ID: AIR NY0000002610500262
Facility Registry ID: 110001602533
Air Operating Status Code: OPR
Default Air Classification Code: SMI
Air Program: MACT Standards (40 CFR Part 63)
Activity Date: 2005-02-01 00:00:00
Activity Status Date: Not reported
Activity Group: Compliance Monitoring
Activity Type: Inspection/Evaluation
Activity Status: Not reported

Region Code: 02
Programmatic ID: AIR NY0000002610500262
Facility Registry ID: 110001602533
Air Operating Status Code: OPR
Default Air Classification Code: SMI
Air Program: MACT Standards (40 CFR Part 63)
Activity Date: 2005-04-08 00:00:00
Activity Status Date: Not reported
Activity Group: Compliance Monitoring
Activity Type: Inspection/Evaluation
Activity Status: Not reported

Region Code: 02
Programmatic ID: AIR NY0000002610500262
Facility Registry ID: 110001602533
Air Operating Status Code: OPR
Default Air Classification Code: SMI
Air Program: MACT Standards (40 CFR Part 63)
Activity Date: 2005-07-25 00:00:00

NYC-TA EAST NY BUS DEPOT & SHOPS (Continued) **1004566769**

Activity Status Date: Not reported
Activity Group: Compliance Monitoring
Activity Type: Inspection/Evaluation
Activity Status: Not reported

Region Code: 02
Programmatic ID: AIR NY0000002610500262
Facility Registry ID: 110001602533
Air Operating Status Code: OPR
Default Air Classification Code: SMI
Air Program: MACT Standards (40 CFR Part 63)
Activity Date: 2005-08-01 00:00:00
Activity Status Date: Not reported
Activity Group: Compliance Monitoring
Activity Type: Inspection/Evaluation
Activity Status: Not reported

Region Code: 02
Programmatic ID: AIR NY0000002610500262
Facility Registry ID: 110001602533
Air Operating Status Code: OPR
Default Air Classification Code: SMI
Air Program: MACT Standards (40 CFR Part 63)
Activity Date: 2005-08-15 00:00:00
Activity Status Date: Not reported
Activity Group: Compliance Monitoring
Activity Type: Inspection/Evaluation
Activity Status: Not reported

Region Code: 02
Programmatic ID: AIR NY0000002610500262
Facility Registry ID: 110001602533
Air Operating Status Code: OPR
Default Air Classification Code: SMI
Air Program: MACT Standards (40 CFR Part 63)
Activity Date: 2006-01-30 00:00:00
Activity Status Date: Not reported
Activity Group: Compliance Monitoring
Activity Type: Inspection/Evaluation
Activity Status: Not reported

Region Code: 02
Programmatic ID: AIR NY0000002610500262
Facility Registry ID: 110001602533
Air Operating Status Code: OPR
Default Air Classification Code: SMI
Air Program: MACT Standards (40 CFR Part 63)
Activity Date: 2006-06-30 00:00:00
Activity Status Date: Not reported
Activity Group: Compliance Monitoring
Activity Type: Inspection/Evaluation
Activity Status: Not reported

Region Code: 02
Programmatic ID: AIR NY0000002610500262
Facility Registry ID: 110001602533
Air Operating Status Code: OPR

NYC-TA EAST NY BUS DEPOT & SHOPS (Continued) **1004566769**

Default Air Classification Code: SMI
Air Program: MACT Standards (40 CFR Part 63)
Activity Date: 2007-02-01 00:00:00
Activity Status Date: Not reported
Activity Group: Compliance Monitoring
Activity Type: Inspection/Evaluation
Activity Status: Not reported

Region Code: 02
Programmatic ID: AIR NY0000002610500262
Facility Registry ID: 110001602533
Air Operating Status Code: OPR
Default Air Classification Code: SMI
Air Program: MACT Standards (40 CFR Part 63)
Activity Date: 2007-05-14 00:00:00
Activity Status Date: Not reported
Activity Group: Compliance Monitoring
Activity Type: Inspection/Evaluation
Activity Status: Not reported

Region Code: 02
Programmatic ID: AIR NY0000002610500262
Facility Registry ID: 110001602533
Air Operating Status Code: OPR
Default Air Classification Code: SMI
Air Program: MACT Standards (40 CFR Part 63)
Activity Date: 2007-06-12 00:00:00
Activity Status Date: Not reported
Activity Group: Compliance Monitoring
Activity Type: Inspection/Evaluation
Activity Status: Not reported

Region Code: 02
Programmatic ID: AIR NY0000002610500262
Facility Registry ID: 110001602533
Air Operating Status Code: OPR
Default Air Classification Code: SMI
Air Program: MACT Standards (40 CFR Part 63)
Activity Date: 2008-01-31 00:00:00
Activity Status Date: Not reported
Activity Group: Compliance Monitoring
Activity Type: Inspection/Evaluation
Activity Status: Not reported

Region Code: 02
Programmatic ID: AIR NY0000002610500262
Facility Registry ID: 110001602533
Air Operating Status Code: OPR
Default Air Classification Code: SMI
Air Program: MACT Standards (40 CFR Part 63)
Activity Date: 2008-07-31 00:00:00
Activity Status Date: Not reported
Activity Group: Compliance Monitoring
Activity Type: Inspection/Evaluation
Activity Status: Not reported

Region Code: 02

NYC-TA EAST NY BUS DEPOT & SHOPS (Continued) **1004566769**

Programmatic ID: AIR NY0000002610500262
Facility Registry ID: 110001602533
Air Operating Status Code: OPR
Default Air Classification Code: SMI
Air Program: MACT Standards (40 CFR Part 63)
Activity Date: 2008-08-07 00:00:00
Activity Status Date: Not reported
Activity Group: Compliance Monitoring
Activity Type: Inspection/Evaluation
Activity Status: Not reported

Region Code: 02
Programmatic ID: AIR NY0000002610500262
Facility Registry ID: 110001602533
Air Operating Status Code: OPR
Default Air Classification Code: SMI
Air Program: MACT Standards (40 CFR Part 63)
Activity Date: 2008-08-19 00:00:00
Activity Status Date: Not reported
Activity Group: Compliance Monitoring
Activity Type: Inspection/Evaluation
Activity Status: Not reported

Region Code: 02
Programmatic ID: AIR NY0000002610500262
Facility Registry ID: 110001602533
Air Operating Status Code: OPR
Default Air Classification Code: SMI
Air Program: MACT Standards (40 CFR Part 63)
Activity Date: 2009-02-02 00:00:00
Activity Status Date: Not reported
Activity Group: Compliance Monitoring
Activity Type: Inspection/Evaluation
Activity Status: Not reported

Region Code: 02
Programmatic ID: AIR NY0000002610500262
Facility Registry ID: 110001602533
Air Operating Status Code: OPR
Default Air Classification Code: SMI
Air Program: MACT Standards (40 CFR Part 63)
Activity Date: 2009-03-05 00:00:00
Activity Status Date: Not reported
Activity Group: Compliance Monitoring
Activity Type: Inspection/Evaluation
Activity Status: Not reported

Region Code: 02
Programmatic ID: AIR NY0000002610500262
Facility Registry ID: 110001602533
Air Operating Status Code: OPR
Default Air Classification Code: SMI
Air Program: MACT Standards (40 CFR Part 63)
Activity Date: 2009-03-19 00:00:00
Activity Status Date: Not reported
Activity Group: Compliance Monitoring
Activity Type: Inspection/Evaluation

NYC-TA EAST NY BUS DEPOT & SHOPS (Continued) **1004566769**

Activity Status: Not reported

Region Code: 02
Programmatic ID: AIR NY0000002610500262
Facility Registry ID: 110001602533
Air Operating Status Code: OPR
Default Air Classification Code: SMI
Air Program: MACT Standards (40 CFR Part 63)
Activity Date: 2009-04-30 00:00:00
Activity Status Date: Not reported
Activity Group: Compliance Monitoring
Activity Type: Inspection/Evaluation
Activity Status: Not reported

Region Code: 02
Programmatic ID: AIR NY0000002610500262
Facility Registry ID: 110001602533
Air Operating Status Code: OPR
Default Air Classification Code: SMI
Air Program: MACT Standards (40 CFR Part 63)
Activity Date: 2009-08-03 00:00:00
Activity Status Date: Not reported
Activity Group: Compliance Monitoring
Activity Type: Inspection/Evaluation
Activity Status: Not reported

Region Code: 02
Programmatic ID: AIR NY0000002610500262
Facility Registry ID: 110001602533
Air Operating Status Code: OPR
Default Air Classification Code: SMI
Air Program: MACT Standards (40 CFR Part 63)
Activity Date: 2009-08-18 00:00:00
Activity Status Date: Not reported
Activity Group: Compliance Monitoring
Activity Type: Inspection/Evaluation
Activity Status: Not reported

Region Code: 02
Programmatic ID: AIR NY0000002610500262
Facility Registry ID: 110001602533
Air Operating Status Code: OPR
Default Air Classification Code: SMI
Air Program: MACT Standards (40 CFR Part 63)
Activity Date: 2010-02-03 00:00:00
Activity Status Date: Not reported
Activity Group: Compliance Monitoring
Activity Type: Inspection/Evaluation
Activity Status: Not reported

Region Code: 02
Programmatic ID: AIR NY0000002610500262
Facility Registry ID: 110001602533
Air Operating Status Code: OPR
Default Air Classification Code: SMI
Air Program: MACT Standards (40 CFR Part 63)
Activity Date: 2010-08-02 00:00:00

NYC-TA EAST NY BUS DEPOT & SHOPS (Continued) **1004566769**

Activity Status Date: Not reported
Activity Group: Compliance Monitoring
Activity Type: Inspection/Evaluation
Activity Status: Not reported

Region Code: 02
Programmatic ID: AIR NY0000002610500262
Facility Registry ID: 110001602533
Air Operating Status Code: OPR
Default Air Classification Code: SMI
Air Program: MACT Standards (40 CFR Part 63)
Activity Date: 2010-08-11 00:00:00
Activity Status Date: Not reported
Activity Group: Compliance Monitoring
Activity Type: Inspection/Evaluation
Activity Status: Not reported

Region Code: 02
Programmatic ID: AIR NY0000002610500262
Facility Registry ID: 110001602533
Air Operating Status Code: OPR
Default Air Classification Code: SMI
Air Program: MACT Standards (40 CFR Part 63)
Activity Date: 2011-01-31 00:00:00
Activity Status Date: Not reported
Activity Group: Compliance Monitoring
Activity Type: Inspection/Evaluation
Activity Status: Not reported

Region Code: 02
Programmatic ID: AIR NY0000002610500262
Facility Registry ID: 110001602533
Air Operating Status Code: OPR
Default Air Classification Code: SMI
Air Program: MACT Standards (40 CFR Part 63)
Activity Date: 2011-04-14 00:00:00
Activity Status Date: Not reported
Activity Group: Compliance Monitoring
Activity Type: Inspection/Evaluation
Activity Status: Not reported

Region Code: 02
Programmatic ID: AIR NY0000002610500262
Facility Registry ID: 110001602533
Air Operating Status Code: OPR
Default Air Classification Code: SMI
Air Program: MACT Standards (40 CFR Part 63)
Activity Date: 2011-07-28 00:00:00
Activity Status Date: Not reported
Activity Group: Compliance Monitoring
Activity Type: Inspection/Evaluation
Activity Status: Not reported

Region Code: 02
Programmatic ID: AIR NY0000002610500262
Facility Registry ID: 110001602533
Air Operating Status Code: OPR

NYC-TA EAST NY BUS DEPOT & SHOPS (Continued) **1004566769**

Default Air Classification Code: SMI
Air Program: MACT Standards (40 CFR Part 63)
Activity Date: 2011-09-01 00:00:00
Activity Status Date: Not reported
Activity Group: Compliance Monitoring
Activity Type: Inspection/Evaluation
Activity Status: Not reported

Region Code: 02
Programmatic ID: AIR NY0000002610500262
Facility Registry ID: 110001602533
Air Operating Status Code: OPR
Default Air Classification Code: SMI
Air Program: MACT Standards (40 CFR Part 63)
Activity Date: 2012-02-01 00:00:00
Activity Status Date: Not reported
Activity Group: Compliance Monitoring
Activity Type: Inspection/Evaluation
Activity Status: Not reported

Region Code: 02
Programmatic ID: AIR NY0000002610500262
Facility Registry ID: 110001602533
Air Operating Status Code: OPR
Default Air Classification Code: SMI
Air Program: MACT Standards (40 CFR Part 63)
Activity Date: 2012-08-02 00:00:00
Activity Status Date: Not reported
Activity Group: Compliance Monitoring
Activity Type: Inspection/Evaluation
Activity Status: Not reported

Region Code: 02
Programmatic ID: AIR NY0000002610500262
Facility Registry ID: 110001602533
Air Operating Status Code: OPR
Default Air Classification Code: SMI
Air Program: MACT Standards (40 CFR Part 63)
Activity Date: 2013-01-31 00:00:00
Activity Status Date: Not reported
Activity Group: Compliance Monitoring
Activity Type: Inspection/Evaluation
Activity Status: Not reported

Region Code: 02
Programmatic ID: AIR NY0000002610500262
Facility Registry ID: 110001602533
Air Operating Status Code: OPR
Default Air Classification Code: SMI
Air Program: New Source Performance Standards
Activity Date: 2008-07-31 00:00:00
Activity Status Date: 2016-05-02 13:12:11
Activity Group: Compliance Monitoring
Activity Type: Inspection/Evaluation
Activity Status: Active

Region Code: 02

NYC-TA EAST NY BUS DEPOT & SHOPS (Continued) **1004566769**

Programmatic ID: AIR NY0000002610500262
Facility Registry ID: 110001602533
Air Operating Status Code: OPR
Default Air Classification Code: SMI
Air Program: New Source Performance Standards
Activity Date: 2009-02-02 00:00:00
Activity Status Date: 2016-05-02 13:12:11
Activity Group: Compliance Monitoring
Activity Type: Inspection/Evaluation
Activity Status: Active

Region Code: 02
Programmatic ID: AIR NY0000002610500262
Facility Registry ID: 110001602533
Air Operating Status Code: OPR
Default Air Classification Code: SMI
Air Program: New Source Performance Standards
Activity Date: 2014-02-08 00:00:00
Activity Status Date: 2016-05-02 13:12:17
Activity Group: Compliance Monitoring
Activity Type: Inspection/Evaluation
Activity Status: Active

Region Code: 02
Programmatic ID: AIR NY0000002610500262
Facility Registry ID: 110001602533
Air Operating Status Code: OPR
Default Air Classification Code: SMI
Air Program: New Source Performance Standards
Activity Date: 2015-02-05 00:00:00
Activity Status Date: 2016-05-02 13:12:17
Activity Group: Compliance Monitoring
Activity Type: Inspection/Evaluation
Activity Status: Active

Region Code: 02
Programmatic ID: AIR NY0000002610500262
Facility Registry ID: 110001602533
Air Operating Status Code: OPR
Default Air Classification Code: SMI
Air Program: New Source Performance Standards
Activity Date: 2016-02-02 00:00:00
Activity Status Date: 2016-06-09 07:01:21
Activity Group: Compliance Monitoring
Activity Type: Inspection/Evaluation
Activity Status: Active

Region Code: 02
Programmatic ID: AIR NY0000002610500262
Facility Registry ID: 110001602533
Air Operating Status Code: OPR
Default Air Classification Code: SMI
Air Program: New Source Performance Standards
Activity Date: 2016-03-21 00:00:00
Activity Status Date: 2016-05-02 13:12:17
Activity Group: Compliance Monitoring
Activity Type: Inspection/Evaluation

NYC-TA EAST NY BUS DEPOT & SHOPS (Continued) **1004566769**

Activity Status: Active

Region Code: 02
Programmatic ID: AIR NY0000002610500262
Facility Registry ID: 110001602533
Air Operating Status Code: OPR
Default Air Classification Code: SMI
Air Program: New Source Performance Standards
Activity Date: 2016-05-26 00:00:00
Activity Status Date: 2016-06-09 07:01:20
Activity Group: Compliance Monitoring
Activity Type: Inspection/Evaluation
Activity Status: Active

Region Code: 02
Programmatic ID: AIR NY0000002610500262
Facility Registry ID: 110001602533
Air Operating Status Code: OPR
Default Air Classification Code: SMI
Air Program: New Source Performance Standards
Activity Date: 1999-10-14 00:00:00
Activity Status Date: Not reported
Activity Group: Compliance Monitoring
Activity Type: Inspection/Evaluation
Activity Status: Not reported

Region Code: 02
Programmatic ID: AIR NY0000002610500262
Facility Registry ID: 110001602533
Air Operating Status Code: OPR
Default Air Classification Code: SMI
Air Program: New Source Performance Standards
Activity Date: 2000-03-22 00:00:00
Activity Status Date: Not reported
Activity Group: Compliance Monitoring
Activity Type: Inspection/Evaluation
Activity Status: Not reported

Region Code: 02
Programmatic ID: AIR NY0000002610500262
Facility Registry ID: 110001602533
Air Operating Status Code: OPR
Default Air Classification Code: SMI
Air Program: New Source Performance Standards
Activity Date: 2000-09-20 00:00:00
Activity Status Date: Not reported
Activity Group: Compliance Monitoring
Activity Type: Inspection/Evaluation
Activity Status: Not reported

Region Code: 02
Programmatic ID: AIR NY0000002610500262
Facility Registry ID: 110001602533
Air Operating Status Code: OPR
Default Air Classification Code: SMI
Air Program: New Source Performance Standards
Activity Date: 2001-11-14 00:00:00

NYC-TA EAST NY BUS DEPOT & SHOPS (Continued) **1004566769**

Activity Status Date: Not reported
Activity Group: Compliance Monitoring
Activity Type: Inspection/Evaluation
Activity Status: Not reported

Region Code: 02
Programmatic ID: AIR NY0000002610500262
Facility Registry ID: 110001602533
Air Operating Status Code: OPR
Default Air Classification Code: SMI
Air Program: New Source Performance Standards
Activity Date: 2002-09-09 00:00:00
Activity Status Date: Not reported
Activity Group: Compliance Monitoring
Activity Type: Inspection/Evaluation
Activity Status: Not reported

Region Code: 02
Programmatic ID: AIR NY0000002610500262
Facility Registry ID: 110001602533
Air Operating Status Code: OPR
Default Air Classification Code: SMI
Air Program: New Source Performance Standards
Activity Date: 2002-09-12 00:00:00
Activity Status Date: Not reported
Activity Group: Compliance Monitoring
Activity Type: Inspection/Evaluation
Activity Status: Not reported

Region Code: 02
Programmatic ID: AIR NY0000002610500262
Facility Registry ID: 110001602533
Air Operating Status Code: OPR
Default Air Classification Code: SMI
Air Program: New Source Performance Standards
Activity Date: 2003-01-30 00:00:00
Activity Status Date: Not reported
Activity Group: Compliance Monitoring
Activity Type: Inspection/Evaluation
Activity Status: Not reported

Region Code: 02
Programmatic ID: AIR NY0000002610500262
Facility Registry ID: 110001602533
Air Operating Status Code: OPR
Default Air Classification Code: SMI
Air Program: New Source Performance Standards
Activity Date: 2003-02-20 00:00:00
Activity Status Date: Not reported
Activity Group: Compliance Monitoring
Activity Type: Inspection/Evaluation
Activity Status: Not reported

Region Code: 02
Programmatic ID: AIR NY0000002610500262
Facility Registry ID: 110001602533
Air Operating Status Code: OPR

NYC-TA EAST NY BUS DEPOT & SHOPS (Continued) **1004566769**

Default Air Classification Code: SMI
Air Program: New Source Performance Standards
Activity Date: 2003-08-11 00:00:00
Activity Status Date: Not reported
Activity Group: Compliance Monitoring
Activity Type: Inspection/Evaluation
Activity Status: Not reported

Region Code: 02
Programmatic ID: AIR NY0000002610500262
Facility Registry ID: 110001602533
Air Operating Status Code: OPR
Default Air Classification Code: SMI
Air Program: New Source Performance Standards
Activity Date: 2003-09-11 00:00:00
Activity Status Date: Not reported
Activity Group: Compliance Monitoring
Activity Type: Inspection/Evaluation
Activity Status: Not reported

Region Code: 02
Programmatic ID: AIR NY0000002610500262
Facility Registry ID: 110001602533
Air Operating Status Code: OPR
Default Air Classification Code: SMI
Air Program: New Source Performance Standards
Activity Date: 2003-09-15 00:00:00
Activity Status Date: Not reported
Activity Group: Compliance Monitoring
Activity Type: Inspection/Evaluation
Activity Status: Not reported

Region Code: 02
Programmatic ID: AIR NY0000002610500262
Facility Registry ID: 110001602533
Air Operating Status Code: OPR
Default Air Classification Code: SMI
Air Program: New Source Performance Standards
Activity Date: 2004-02-03 00:00:00
Activity Status Date: Not reported
Activity Group: Compliance Monitoring
Activity Type: Inspection/Evaluation
Activity Status: Not reported

Region Code: 02
Programmatic ID: AIR NY0000002610500262
Facility Registry ID: 110001602533
Air Operating Status Code: OPR
Default Air Classification Code: SMI
Air Program: New Source Performance Standards
Activity Date: 2004-03-10 00:00:00
Activity Status Date: Not reported
Activity Group: Compliance Monitoring
Activity Type: Inspection/Evaluation
Activity Status: Not reported

Region Code: 02

NYC-TA EAST NY BUS DEPOT & SHOPS (Continued) **1004566769**

Programmatic ID: AIR NY0000002610500262
Facility Registry ID: 110001602533
Air Operating Status Code: OPR
Default Air Classification Code: SMI
Air Program: New Source Performance Standards
Activity Date: 2004-08-03 00:00:00
Activity Status Date: Not reported
Activity Group: Compliance Monitoring
Activity Type: Inspection/Evaluation
Activity Status: Not reported

Region Code: 02
Programmatic ID: AIR NY0000002610500262
Facility Registry ID: 110001602533
Air Operating Status Code: OPR
Default Air Classification Code: SMI
Air Program: New Source Performance Standards
Activity Date: 2005-02-01 00:00:00
Activity Status Date: Not reported
Activity Group: Compliance Monitoring
Activity Type: Inspection/Evaluation
Activity Status: Not reported

Region Code: 02
Programmatic ID: AIR NY0000002610500262
Facility Registry ID: 110001602533
Air Operating Status Code: OPR
Default Air Classification Code: SMI
Air Program: New Source Performance Standards
Activity Date: 2005-04-08 00:00:00
Activity Status Date: Not reported
Activity Group: Compliance Monitoring
Activity Type: Inspection/Evaluation
Activity Status: Not reported

Region Code: 02
Programmatic ID: AIR NY0000002610500262
Facility Registry ID: 110001602533
Air Operating Status Code: OPR
Default Air Classification Code: SMI
Air Program: New Source Performance Standards
Activity Date: 2005-07-25 00:00:00
Activity Status Date: Not reported
Activity Group: Compliance Monitoring
Activity Type: Inspection/Evaluation
Activity Status: Not reported

Region Code: 02
Programmatic ID: AIR NY0000002610500262
Facility Registry ID: 110001602533
Air Operating Status Code: OPR
Default Air Classification Code: SMI
Air Program: New Source Performance Standards
Activity Date: 2005-08-01 00:00:00
Activity Status Date: Not reported
Activity Group: Compliance Monitoring
Activity Type: Inspection/Evaluation

NYC-TA EAST NY BUS DEPOT & SHOPS (Continued) **1004566769**

Activity Status: Not reported

Region Code: 02
Programmatic ID: AIR NY0000002610500262
Facility Registry ID: 110001602533
Air Operating Status Code: OPR
Default Air Classification Code: SMI
Air Program: New Source Performance Standards
Activity Date: 2005-08-15 00:00:00
Activity Status Date: Not reported
Activity Group: Compliance Monitoring
Activity Type: Inspection/Evaluation
Activity Status: Not reported

Region Code: 02
Programmatic ID: AIR NY0000002610500262
Facility Registry ID: 110001602533
Air Operating Status Code: OPR
Default Air Classification Code: SMI
Air Program: New Source Performance Standards
Activity Date: 2006-01-30 00:00:00
Activity Status Date: Not reported
Activity Group: Compliance Monitoring
Activity Type: Inspection/Evaluation
Activity Status: Not reported

Region Code: 02
Programmatic ID: AIR NY0000002610500262
Facility Registry ID: 110001602533
Air Operating Status Code: OPR
Default Air Classification Code: SMI
Air Program: New Source Performance Standards
Activity Date: 2006-06-27 00:00:00
Activity Status Date: Not reported
Activity Group: Compliance Monitoring
Activity Type: Inspection/Evaluation
Activity Status: Not reported

Region Code: 02
Programmatic ID: AIR NY0000002610500262
Facility Registry ID: 110001602533
Air Operating Status Code: OPR
Default Air Classification Code: SMI
Air Program: New Source Performance Standards
Activity Date: 2006-06-30 00:00:00
Activity Status Date: Not reported
Activity Group: Compliance Monitoring
Activity Type: Inspection/Evaluation
Activity Status: Not reported

Region Code: 02
Programmatic ID: AIR NY0000002610500262
Facility Registry ID: 110001602533
Air Operating Status Code: OPR
Default Air Classification Code: SMI
Air Program: New Source Performance Standards
Activity Date: 2006-12-28 00:00:00

NYC-TA EAST NY BUS DEPOT & SHOPS (Continued) **1004566769**

Activity Status Date: Not reported
Activity Group: Compliance Monitoring
Activity Type: Inspection/Evaluation
Activity Status: Not reported

Region Code: 02
Programmatic ID: AIR NY0000002610500262
Facility Registry ID: 110001602533
Air Operating Status Code: OPR
Default Air Classification Code: SMI
Air Program: New Source Performance Standards
Activity Date: 2007-02-01 00:00:00
Activity Status Date: Not reported
Activity Group: Compliance Monitoring
Activity Type: Inspection/Evaluation
Activity Status: Not reported

Region Code: 02
Programmatic ID: AIR NY0000002610500262
Facility Registry ID: 110001602533
Air Operating Status Code: OPR
Default Air Classification Code: SMI
Air Program: New Source Performance Standards
Activity Date: 2007-05-14 00:00:00
Activity Status Date: Not reported
Activity Group: Compliance Monitoring
Activity Type: Inspection/Evaluation
Activity Status: Not reported

Region Code: 02
Programmatic ID: AIR NY0000002610500262
Facility Registry ID: 110001602533
Air Operating Status Code: OPR
Default Air Classification Code: SMI
Air Program: New Source Performance Standards
Activity Date: 2007-06-12 00:00:00
Activity Status Date: Not reported
Activity Group: Compliance Monitoring
Activity Type: Inspection/Evaluation
Activity Status: Not reported

Region Code: 02
Programmatic ID: AIR NY0000002610500262
Facility Registry ID: 110001602533
Air Operating Status Code: OPR
Default Air Classification Code: SMI
Air Program: New Source Performance Standards
Activity Date: 2008-01-31 00:00:00
Activity Status Date: Not reported
Activity Group: Compliance Monitoring
Activity Type: Inspection/Evaluation
Activity Status: Not reported

Region Code: 02
Programmatic ID: AIR NY0000002610500262
Facility Registry ID: 110001602533
Air Operating Status Code: OPR

NYC-TA EAST NY BUS DEPOT & SHOPS (Continued) **1004566769**

Default Air Classification Code: SMI
Air Program: New Source Performance Standards
Activity Date: 2008-07-31 00:00:00
Activity Status Date: Not reported
Activity Group: Compliance Monitoring
Activity Type: Inspection/Evaluation
Activity Status: Not reported

Region Code: 02
Programmatic ID: AIR NY0000002610500262
Facility Registry ID: 110001602533
Air Operating Status Code: OPR
Default Air Classification Code: SMI
Air Program: New Source Performance Standards
Activity Date: 2008-08-07 00:00:00
Activity Status Date: Not reported
Activity Group: Compliance Monitoring
Activity Type: Inspection/Evaluation
Activity Status: Not reported

Region Code: 02
Programmatic ID: AIR NY0000002610500262
Facility Registry ID: 110001602533
Air Operating Status Code: OPR
Default Air Classification Code: SMI
Air Program: New Source Performance Standards
Activity Date: 2008-08-19 00:00:00
Activity Status Date: Not reported
Activity Group: Compliance Monitoring
Activity Type: Inspection/Evaluation
Activity Status: Not reported

Region Code: 02
Programmatic ID: AIR NY0000002610500262
Facility Registry ID: 110001602533
Air Operating Status Code: OPR
Default Air Classification Code: SMI
Air Program: New Source Performance Standards
Activity Date: 2009-02-02 00:00:00
Activity Status Date: Not reported
Activity Group: Compliance Monitoring
Activity Type: Inspection/Evaluation
Activity Status: Not reported

Region Code: 02
Programmatic ID: AIR NY0000002610500262
Facility Registry ID: 110001602533
Air Operating Status Code: OPR
Default Air Classification Code: SMI
Air Program: New Source Performance Standards
Activity Date: 2009-03-05 00:00:00
Activity Status Date: Not reported
Activity Group: Compliance Monitoring
Activity Type: Inspection/Evaluation
Activity Status: Not reported

Region Code: 02

NYC-TA EAST NY BUS DEPOT & SHOPS (Continued) **1004566769**

Programmatic ID: AIR NY0000002610500262
Facility Registry ID: 110001602533
Air Operating Status Code: OPR
Default Air Classification Code: SMI
Air Program: New Source Performance Standards
Activity Date: 2009-03-19 00:00:00
Activity Status Date: Not reported
Activity Group: Compliance Monitoring
Activity Type: Inspection/Evaluation
Activity Status: Not reported

Region Code: 02
Programmatic ID: AIR NY0000002610500262
Facility Registry ID: 110001602533
Air Operating Status Code: OPR
Default Air Classification Code: SMI
Air Program: New Source Performance Standards
Activity Date: 2009-04-30 00:00:00
Activity Status Date: Not reported
Activity Group: Compliance Monitoring
Activity Type: Inspection/Evaluation
Activity Status: Not reported

Region Code: 02
Programmatic ID: AIR NY0000002610500262
Facility Registry ID: 110001602533
Air Operating Status Code: OPR
Default Air Classification Code: SMI
Air Program: New Source Performance Standards
Activity Date: 2009-08-03 00:00:00
Activity Status Date: Not reported
Activity Group: Compliance Monitoring
Activity Type: Inspection/Evaluation
Activity Status: Not reported

Region Code: 02
Programmatic ID: AIR NY0000002610500262
Facility Registry ID: 110001602533
Air Operating Status Code: OPR
Default Air Classification Code: SMI
Air Program: New Source Performance Standards
Activity Date: 2009-08-18 00:00:00
Activity Status Date: Not reported
Activity Group: Compliance Monitoring
Activity Type: Inspection/Evaluation
Activity Status: Not reported

Region Code: 02
Programmatic ID: AIR NY0000002610500262
Facility Registry ID: 110001602533
Air Operating Status Code: OPR
Default Air Classification Code: SMI
Air Program: New Source Performance Standards
Activity Date: 2010-02-03 00:00:00
Activity Status Date: Not reported
Activity Group: Compliance Monitoring
Activity Type: Inspection/Evaluation

NYC-TA EAST NY BUS DEPOT & SHOPS (Continued) **1004566769**

Activity Status: Not reported

Region Code: 02
Programmatic ID: AIR NY0000002610500262
Facility Registry ID: 110001602533
Air Operating Status Code: OPR
Default Air Classification Code: SMI
Air Program: New Source Performance Standards
Activity Date: 2010-08-02 00:00:00
Activity Status Date: Not reported
Activity Group: Compliance Monitoring
Activity Type: Inspection/Evaluation
Activity Status: Not reported

Region Code: 02
Programmatic ID: AIR NY0000002610500262
Facility Registry ID: 110001602533
Air Operating Status Code: OPR
Default Air Classification Code: SMI
Air Program: New Source Performance Standards
Activity Date: 2010-08-11 00:00:00
Activity Status Date: Not reported
Activity Group: Compliance Monitoring
Activity Type: Inspection/Evaluation
Activity Status: Not reported

Region Code: 02
Programmatic ID: AIR NY0000002610500262
Facility Registry ID: 110001602533
Air Operating Status Code: OPR
Default Air Classification Code: SMI
Air Program: New Source Performance Standards
Activity Date: 2011-01-31 00:00:00
Activity Status Date: Not reported
Activity Group: Compliance Monitoring
Activity Type: Inspection/Evaluation
Activity Status: Not reported

Region Code: 02
Programmatic ID: AIR NY0000002610500262
Facility Registry ID: 110001602533
Air Operating Status Code: OPR
Default Air Classification Code: SMI
Air Program: New Source Performance Standards
Activity Date: 2011-04-14 00:00:00
Activity Status Date: Not reported
Activity Group: Compliance Monitoring
Activity Type: Inspection/Evaluation
Activity Status: Not reported

Region Code: 02
Programmatic ID: AIR NY0000002610500262
Facility Registry ID: 110001602533
Air Operating Status Code: OPR
Default Air Classification Code: SMI
Air Program: New Source Performance Standards
Activity Date: 2011-07-28 00:00:00

NYC-TA EAST NY BUS DEPOT & SHOPS (Continued) **1004566769**

Activity Status Date: Not reported
Activity Group: Compliance Monitoring
Activity Type: Inspection/Evaluation
Activity Status: Not reported

Region Code: 02
Programmatic ID: AIR NY0000002610500262
Facility Registry ID: 110001602533
Air Operating Status Code: OPR
Default Air Classification Code: SMI
Air Program: New Source Performance Standards
Activity Date: 2011-09-01 00:00:00
Activity Status Date: Not reported
Activity Group: Compliance Monitoring
Activity Type: Inspection/Evaluation
Activity Status: Not reported

Region Code: 02
Programmatic ID: AIR NY0000002610500262
Facility Registry ID: 110001602533
Air Operating Status Code: OPR
Default Air Classification Code: SMI
Air Program: New Source Performance Standards
Activity Date: 2012-02-01 00:00:00
Activity Status Date: Not reported
Activity Group: Compliance Monitoring
Activity Type: Inspection/Evaluation
Activity Status: Not reported

Region Code: 02
Programmatic ID: AIR NY0000002610500262
Facility Registry ID: 110001602533
Air Operating Status Code: OPR
Default Air Classification Code: SMI
Air Program: New Source Performance Standards
Activity Date: 2012-08-02 00:00:00
Activity Status Date: Not reported
Activity Group: Compliance Monitoring
Activity Type: Inspection/Evaluation
Activity Status: Not reported

Region Code: 02
Programmatic ID: AIR NY0000002610500262
Facility Registry ID: 110001602533
Air Operating Status Code: OPR
Default Air Classification Code: SMI
Air Program: New Source Performance Standards
Activity Date: 2013-01-31 00:00:00
Activity Status Date: Not reported
Activity Group: Compliance Monitoring
Activity Type: Inspection/Evaluation
Activity Status: Not reported

Region Code: 02
Programmatic ID: AIR NY0000002610500262
Facility Registry ID: 110001602533
Air Operating Status Code: OPR

NYC-TA EAST NY BUS DEPOT & SHOPS (Continued) **1004566769**

Default Air Classification Code: SMI
Air Program: Operating Permits
Activity Date: 2012-08-15 00:00:00
Activity Status Date: 2012-09-18 11:43:01
Activity Group: Compliance Monitoring
Activity Type: Inspection/Evaluation
Activity Status: Active

Region Code: 02
Programmatic ID: AIR NY0000002610500262
Facility Registry ID: 110001602533
Air Operating Status Code: OPR
Default Air Classification Code: SMI
Air Program: State Implementation Plan for National Primary and Secondary Ambient Air Quality Standards
Activity Date: 2007-06-12 00:00:00
Activity Status Date: 2008-10-06 00:00:00
Activity Group: Case File
Activity Type: Case File
Activity Status: Resolved

Region Code: 02
Programmatic ID: AIR NY0000002610500262
Facility Registry ID: 110001602533
Air Operating Status Code: OPR
Default Air Classification Code: SMI
Air Program: State Implementation Plan for National Primary and Secondary Ambient Air Quality Standards
Activity Date: 2008-07-31 00:00:00
Activity Status Date: 2016-05-02 13:12:11
Activity Group: Compliance Monitoring
Activity Type: Inspection/Evaluation
Activity Status: Active

Region Code: 02
Programmatic ID: AIR NY0000002610500262
Facility Registry ID: 110001602533
Air Operating Status Code: OPR
Default Air Classification Code: SMI
Air Program: State Implementation Plan for National Primary and Secondary Ambient Air Quality Standards
Activity Date: 2009-02-02 00:00:00
Activity Status Date: 2016-05-02 13:12:11
Activity Group: Compliance Monitoring
Activity Type: Inspection/Evaluation
Activity Status: Active

Region Code: 02
Programmatic ID: AIR NY0000002610500262
Facility Registry ID: 110001602533
Air Operating Status Code: OPR
Default Air Classification Code: SMI
Air Program: State Implementation Plan for National Primary and Secondary Ambient Air Quality Standards
Activity Date: 2014-02-08 00:00:00
Activity Status Date: 2016-05-02 13:12:17
Activity Group: Compliance Monitoring
Activity Type: Inspection/Evaluation
Activity Status: Active

Region Code: 02

NYC-TA EAST NY BUS DEPOT & SHOPS (Continued) **1004566769**

Programmatic ID: AIR NY0000002610500262
Facility Registry ID: 110001602533
Air Operating Status Code: OPR
Default Air Classification Code: SMI
Air Program: State Implementation Plan for National Primary and Secondary Ambient Air Quality Standards
Activity Date: 2015-02-05 00:00:00
Activity Status Date: 2016-05-02 13:12:17
Activity Group: Compliance Monitoring
Activity Type: Inspection/Evaluation
Activity Status: Active

Region Code: 02
Programmatic ID: AIR NY0000002610500262
Facility Registry ID: 110001602533
Air Operating Status Code: OPR
Default Air Classification Code: SMI
Air Program: State Implementation Plan for National Primary and Secondary Ambient Air Quality Standards
Activity Date: 2016-02-02 00:00:00
Activity Status Date: 2016-06-09 07:01:21
Activity Group: Compliance Monitoring
Activity Type: Inspection/Evaluation
Activity Status: Active

Region Code: 02
Programmatic ID: AIR NY0000002610500262
Facility Registry ID: 110001602533
Air Operating Status Code: OPR
Default Air Classification Code: SMI
Air Program: State Implementation Plan for National Primary and Secondary Ambient Air Quality Standards
Activity Date: 2016-03-21 00:00:00
Activity Status Date: 2016-05-02 13:12:17
Activity Group: Compliance Monitoring
Activity Type: Inspection/Evaluation
Activity Status: Active

Region Code: 02
Programmatic ID: AIR NY0000002610500262
Facility Registry ID: 110001602533
Air Operating Status Code: OPR
Default Air Classification Code: SMI
Air Program: State Implementation Plan for National Primary and Secondary Ambient Air Quality Standards
Activity Date: 2016-05-26 00:00:00
Activity Status Date: 2016-06-09 07:01:20
Activity Group: Compliance Monitoring
Activity Type: Inspection/Evaluation
Activity Status: Active

Region Code: 02
Programmatic ID: AIR NY0000002610500262
Facility Registry ID: 110001602533
Air Operating Status Code: OPR
Default Air Classification Code: SMI
Air Program: State Implementation Plan for National Primary and Secondary Ambient Air Quality Standards
Activity Date: 1997-09-12 00:00:00
Activity Status Date: Not reported
Activity Group: Compliance Monitoring
Activity Type: Inspection/Evaluation

NYC-TA EAST NY BUS DEPOT & SHOPS (Continued) **1004566769**

Activity Status: Not reported

Region Code: 02
Programmatic ID: AIR NY0000002610500262
Facility Registry ID: 110001602533
Air Operating Status Code: OPR
Default Air Classification Code: SMI
Air Program: State Implementation Plan for National Primary and Secondary Ambient Air Quality Standards
Activity Date: 1999-10-14 00:00:00
Activity Status Date: Not reported
Activity Group: Compliance Monitoring
Activity Type: Inspection/Evaluation
Activity Status: Not reported

Region Code: 02
Programmatic ID: AIR NY0000002610500262
Facility Registry ID: 110001602533
Air Operating Status Code: OPR
Default Air Classification Code: SMI
Air Program: State Implementation Plan for National Primary and Secondary Ambient Air Quality Standards
Activity Date: 2000-03-22 00:00:00
Activity Status Date: Not reported
Activity Group: Compliance Monitoring
Activity Type: Inspection/Evaluation
Activity Status: Not reported

Region Code: 02
Programmatic ID: AIR NY0000002610500262
Facility Registry ID: 110001602533
Air Operating Status Code: OPR
Default Air Classification Code: SMI
Air Program: State Implementation Plan for National Primary and Secondary Ambient Air Quality Standards
Activity Date: 2000-09-20 00:00:00
Activity Status Date: Not reported
Activity Group: Compliance Monitoring
Activity Type: Inspection/Evaluation
Activity Status: Not reported

Region Code: 02
Programmatic ID: AIR NY0000002610500262
Facility Registry ID: 110001602533
Air Operating Status Code: OPR
Default Air Classification Code: SMI
Air Program: State Implementation Plan for National Primary and Secondary Ambient Air Quality Standards
Activity Date: 2001-11-14 00:00:00
Activity Status Date: Not reported
Activity Group: Compliance Monitoring
Activity Type: Inspection/Evaluation
Activity Status: Not reported

Region Code: 02
Programmatic ID: AIR NY0000002610500262
Facility Registry ID: 110001602533
Air Operating Status Code: OPR
Default Air Classification Code: SMI
Air Program: State Implementation Plan for National Primary and Secondary Ambient Air Quality Standards
Activity Date: 2002-09-09 00:00:00

NYC-TA EAST NY BUS DEPOT & SHOPS (Continued) **1004566769**

Activity Status Date: Not reported
Activity Group: Compliance Monitoring
Activity Type: Inspection/Evaluation
Activity Status: Not reported

Region Code: 02
Programmatic ID: AIR NY0000002610500262
Facility Registry ID: 110001602533
Air Operating Status Code: OPR
Default Air Classification Code: SMI
Air Program: State Implementation Plan for National Primary and Secondary Ambient Air Quality Standards
Activity Date: 2002-09-12 00:00:00
Activity Status Date: Not reported
Activity Group: Compliance Monitoring
Activity Type: Inspection/Evaluation
Activity Status: Not reported

Region Code: 02
Programmatic ID: AIR NY0000002610500262
Facility Registry ID: 110001602533
Air Operating Status Code: OPR
Default Air Classification Code: SMI
Air Program: State Implementation Plan for National Primary and Secondary Ambient Air Quality Standards
Activity Date: 2003-01-30 00:00:00
Activity Status Date: Not reported
Activity Group: Compliance Monitoring
Activity Type: Inspection/Evaluation
Activity Status: Not reported

Region Code: 02
Programmatic ID: AIR NY0000002610500262
Facility Registry ID: 110001602533
Air Operating Status Code: OPR
Default Air Classification Code: SMI
Air Program: State Implementation Plan for National Primary and Secondary Ambient Air Quality Standards
Activity Date: 2003-02-20 00:00:00
Activity Status Date: Not reported
Activity Group: Compliance Monitoring
Activity Type: Inspection/Evaluation
Activity Status: Not reported

Region Code: 02
Programmatic ID: AIR NY0000002610500262
Facility Registry ID: 110001602533
Air Operating Status Code: OPR
Default Air Classification Code: SMI
Air Program: State Implementation Plan for National Primary and Secondary Ambient Air Quality Standards
Activity Date: 2003-08-11 00:00:00
Activity Status Date: Not reported
Activity Group: Compliance Monitoring
Activity Type: Inspection/Evaluation
Activity Status: Not reported

Region Code: 02
Programmatic ID: AIR NY0000002610500262
Facility Registry ID: 110001602533
Air Operating Status Code: OPR

NYC-TA EAST NY BUS DEPOT & SHOPS (Continued) **1004566769**

Default Air Classification Code: SMI
Air Program: State Implementation Plan for National Primary and Secondary Ambient Air Quality Standards
Activity Date: 2003-09-11 00:00:00
Activity Status Date: Not reported
Activity Group: Compliance Monitoring
Activity Type: Inspection/Evaluation
Activity Status: Not reported

Region Code: 02
Programmatic ID: AIR NY0000002610500262
Facility Registry ID: 110001602533
Air Operating Status Code: OPR
Default Air Classification Code: SMI
Air Program: State Implementation Plan for National Primary and Secondary Ambient Air Quality Standards
Activity Date: 2003-09-15 00:00:00
Activity Status Date: Not reported
Activity Group: Compliance Monitoring
Activity Type: Inspection/Evaluation
Activity Status: Not reported

Region Code: 02
Programmatic ID: AIR NY0000002610500262
Facility Registry ID: 110001602533
Air Operating Status Code: OPR
Default Air Classification Code: SMI
Air Program: State Implementation Plan for National Primary and Secondary Ambient Air Quality Standards
Activity Date: 2004-02-03 00:00:00
Activity Status Date: Not reported
Activity Group: Compliance Monitoring
Activity Type: Inspection/Evaluation
Activity Status: Not reported

Region Code: 02
Programmatic ID: AIR NY0000002610500262
Facility Registry ID: 110001602533
Air Operating Status Code: OPR
Default Air Classification Code: SMI
Air Program: State Implementation Plan for National Primary and Secondary Ambient Air Quality Standards
Activity Date: 2004-03-10 00:00:00
Activity Status Date: Not reported
Activity Group: Compliance Monitoring
Activity Type: Inspection/Evaluation
Activity Status: Not reported

Region Code: 02
Programmatic ID: AIR NY0000002610500262
Facility Registry ID: 110001602533
Air Operating Status Code: OPR
Default Air Classification Code: SMI
Air Program: State Implementation Plan for National Primary and Secondary Ambient Air Quality Standards
Activity Date: 2004-08-03 00:00:00
Activity Status Date: Not reported
Activity Group: Compliance Monitoring
Activity Type: Inspection/Evaluation
Activity Status: Not reported

Region Code: 02

NYC-TA EAST NY BUS DEPOT & SHOPS (Continued) **1004566769**

Programmatic ID: AIR NY0000002610500262
Facility Registry ID: 110001602533
Air Operating Status Code: OPR
Default Air Classification Code: SMI
Air Program: State Implementation Plan for National Primary and Secondary Ambient Air Quality Standards
Activity Date: 2005-02-01 00:00:00
Activity Status Date: Not reported
Activity Group: Compliance Monitoring
Activity Type: Inspection/Evaluation
Activity Status: Not reported

Region Code: 02
Programmatic ID: AIR NY0000002610500262
Facility Registry ID: 110001602533
Air Operating Status Code: OPR
Default Air Classification Code: SMI
Air Program: State Implementation Plan for National Primary and Secondary Ambient Air Quality Standards
Activity Date: 2005-04-08 00:00:00
Activity Status Date: Not reported
Activity Group: Compliance Monitoring
Activity Type: Inspection/Evaluation
Activity Status: Not reported

Region Code: 02
Programmatic ID: AIR NY0000002610500262
Facility Registry ID: 110001602533
Air Operating Status Code: OPR
Default Air Classification Code: SMI
Air Program: State Implementation Plan for National Primary and Secondary Ambient Air Quality Standards
Activity Date: 2005-07-25 00:00:00
Activity Status Date: Not reported
Activity Group: Compliance Monitoring
Activity Type: Inspection/Evaluation
Activity Status: Not reported

Region Code: 02
Programmatic ID: AIR NY0000002610500262
Facility Registry ID: 110001602533
Air Operating Status Code: OPR
Default Air Classification Code: SMI
Air Program: State Implementation Plan for National Primary and Secondary Ambient Air Quality Standards
Activity Date: 2005-08-01 00:00:00
Activity Status Date: Not reported
Activity Group: Compliance Monitoring
Activity Type: Inspection/Evaluation
Activity Status: Not reported

Region Code: 02
Programmatic ID: AIR NY0000002610500262
Facility Registry ID: 110001602533
Air Operating Status Code: OPR
Default Air Classification Code: SMI
Air Program: State Implementation Plan for National Primary and Secondary Ambient Air Quality Standards
Activity Date: 2005-08-15 00:00:00
Activity Status Date: Not reported
Activity Group: Compliance Monitoring
Activity Type: Inspection/Evaluation

NYC-TA EAST NY BUS DEPOT & SHOPS (Continued) **1004566769**

Activity Status: Not reported

Region Code: 02
Programmatic ID: AIR NY0000002610500262
Facility Registry ID: 110001602533
Air Operating Status Code: OPR
Default Air Classification Code: SMI
Air Program: State Implementation Plan for National Primary and Secondary Ambient Air Quality Standards
Activity Date: 2006-01-30 00:00:00
Activity Status Date: Not reported
Activity Group: Compliance Monitoring
Activity Type: Inspection/Evaluation
Activity Status: Not reported

Region Code: 02
Programmatic ID: AIR NY0000002610500262
Facility Registry ID: 110001602533
Air Operating Status Code: OPR
Default Air Classification Code: SMI
Air Program: State Implementation Plan for National Primary and Secondary Ambient Air Quality Standards
Activity Date: 2006-06-30 00:00:00
Activity Status Date: Not reported
Activity Group: Compliance Monitoring
Activity Type: Inspection/Evaluation
Activity Status: Not reported

Region Code: 02
Programmatic ID: AIR NY0000002610500262
Facility Registry ID: 110001602533
Air Operating Status Code: OPR
Default Air Classification Code: SMI
Air Program: State Implementation Plan for National Primary and Secondary Ambient Air Quality Standards
Activity Date: 2007-02-01 00:00:00
Activity Status Date: Not reported
Activity Group: Compliance Monitoring
Activity Type: Inspection/Evaluation
Activity Status: Not reported

Region Code: 02
Programmatic ID: AIR NY0000002610500262
Facility Registry ID: 110001602533
Air Operating Status Code: OPR
Default Air Classification Code: SMI
Air Program: State Implementation Plan for National Primary and Secondary Ambient Air Quality Standards
Activity Date: 2007-05-14 00:00:00
Activity Status Date: Not reported
Activity Group: Compliance Monitoring
Activity Type: Inspection/Evaluation
Activity Status: Not reported

Region Code: 02
Programmatic ID: AIR NY0000002610500262
Facility Registry ID: 110001602533
Air Operating Status Code: OPR
Default Air Classification Code: SMI
Air Program: State Implementation Plan for National Primary and Secondary Ambient Air Quality Standards
Activity Date: 2007-06-12 00:00:00

NYC-TA EAST NY BUS DEPOT & SHOPS (Continued) **1004566769**

Activity Status Date: Not reported
Activity Group: Compliance Monitoring
Activity Type: Inspection/Evaluation
Activity Status: Not reported

Region Code: 02
Programmatic ID: AIR NY0000002610500262
Facility Registry ID: 110001602533
Air Operating Status Code: OPR
Default Air Classification Code: SMI
Air Program: State Implementation Plan for National Primary and Secondary Ambient Air Quality Standards
Activity Date: 2008-01-31 00:00:00
Activity Status Date: Not reported
Activity Group: Compliance Monitoring
Activity Type: Inspection/Evaluation
Activity Status: Not reported

Region Code: 02
Programmatic ID: AIR NY0000002610500262
Facility Registry ID: 110001602533
Air Operating Status Code: OPR
Default Air Classification Code: SMI
Air Program: State Implementation Plan for National Primary and Secondary Ambient Air Quality Standards
Activity Date: 2008-07-31 00:00:00
Activity Status Date: Not reported
Activity Group: Compliance Monitoring
Activity Type: Inspection/Evaluation
Activity Status: Not reported

Region Code: 02
Programmatic ID: AIR NY0000002610500262
Facility Registry ID: 110001602533
Air Operating Status Code: OPR
Default Air Classification Code: SMI
Air Program: State Implementation Plan for National Primary and Secondary Ambient Air Quality Standards
Activity Date: 2008-08-07 00:00:00
Activity Status Date: Not reported
Activity Group: Compliance Monitoring
Activity Type: Inspection/Evaluation
Activity Status: Not reported

Region Code: 02
Programmatic ID: AIR NY0000002610500262
Facility Registry ID: 110001602533
Air Operating Status Code: OPR
Default Air Classification Code: SMI
Air Program: State Implementation Plan for National Primary and Secondary Ambient Air Quality Standards
Activity Date: 2008-08-19 00:00:00
Activity Status Date: Not reported
Activity Group: Compliance Monitoring
Activity Type: Inspection/Evaluation
Activity Status: Not reported

Region Code: 02
Programmatic ID: AIR NY0000002610500262
Facility Registry ID: 110001602533
Air Operating Status Code: OPR

NYC-TA EAST NY BUS DEPOT & SHOPS (Continued) **1004566769**

Default Air Classification Code: SMI
Air Program: State Implementation Plan for National Primary and Secondary Ambient Air Quality Standards
Activity Date: 2009-02-02 00:00:00
Activity Status Date: Not reported
Activity Group: Compliance Monitoring
Activity Type: Inspection/Evaluation
Activity Status: Not reported

Region Code: 02
Programmatic ID: AIR NY0000002610500262
Facility Registry ID: 110001602533
Air Operating Status Code: OPR
Default Air Classification Code: SMI
Air Program: State Implementation Plan for National Primary and Secondary Ambient Air Quality Standards
Activity Date: 2009-03-05 00:00:00
Activity Status Date: Not reported
Activity Group: Compliance Monitoring
Activity Type: Inspection/Evaluation
Activity Status: Not reported

Region Code: 02
Programmatic ID: AIR NY0000002610500262
Facility Registry ID: 110001602533
Air Operating Status Code: OPR
Default Air Classification Code: SMI
Air Program: State Implementation Plan for National Primary and Secondary Ambient Air Quality Standards
Activity Date: 2009-03-19 00:00:00
Activity Status Date: Not reported
Activity Group: Compliance Monitoring
Activity Type: Inspection/Evaluation
Activity Status: Not reported

Envid: 1004566769
Region Code: 02
County Code: NY047
Programmatic ID: AIR NY0000002610500262
Facility Registry ID: 110001602533
D and B Number: Not reported
Facility Site Name: NYC-TA EAST NY BUS DEPOT & SHOPS
Primary SIC Code: 4111
NAICS Code: 485113
Default Air Classification Code: SMI
Facility Type of Ownership Code: Not reported
Air CMS Category Code: TVM
HPV Status: ADDRESSED HPV

US AIRS (AFS):
Region Code: 02
Programmatic ID: AIR NY0000002610500262
Facility Registry ID: 110001602533
Air Operating Status Code: OPR
Default Air Classification Code: SMI
Air Program: State Implementation Plan for National Primary and Secondary Ambient Air Quality Standards
Activity Date: 2009-04-30 00:00:00
Activity Status Date: Not reported
Activity Group: Compliance Monitoring
Activity Type: Inspection/Evaluation

NYC-TA EAST NY BUS DEPOT & SHOPS (Continued) **1004566769**

Activity Status: Not reported

Region Code: 02
Programmatic ID: AIR NY0000002610500262
Facility Registry ID: 110001602533
Air Operating Status Code: OPR
Default Air Classification Code: SMI
Air Program: State Implementation Plan for National Primary and Secondary Ambient Air Quality Standards
Activity Date: 2009-08-03 00:00:00
Activity Status Date: Not reported
Activity Group: Compliance Monitoring
Activity Type: Inspection/Evaluation
Activity Status: Not reported

Region Code: 02
Programmatic ID: AIR NY0000002610500262
Facility Registry ID: 110001602533
Air Operating Status Code: OPR
Default Air Classification Code: SMI
Air Program: State Implementation Plan for National Primary and Secondary Ambient Air Quality Standards
Activity Date: 2009-08-18 00:00:00
Activity Status Date: Not reported
Activity Group: Compliance Monitoring
Activity Type: Inspection/Evaluation
Activity Status: Not reported

Region Code: 02
Programmatic ID: AIR NY0000002610500262
Facility Registry ID: 110001602533
Air Operating Status Code: OPR
Default Air Classification Code: SMI
Air Program: State Implementation Plan for National Primary and Secondary Ambient Air Quality Standards
Activity Date: 2010-02-03 00:00:00
Activity Status Date: Not reported
Activity Group: Compliance Monitoring
Activity Type: Inspection/Evaluation
Activity Status: Not reported

Region Code: 02
Programmatic ID: AIR NY0000002610500262
Facility Registry ID: 110001602533
Air Operating Status Code: OPR
Default Air Classification Code: SMI
Air Program: State Implementation Plan for National Primary and Secondary Ambient Air Quality Standards
Activity Date: 2010-08-02 00:00:00
Activity Status Date: Not reported
Activity Group: Compliance Monitoring
Activity Type: Inspection/Evaluation
Activity Status: Not reported

Region Code: 02
Programmatic ID: AIR NY0000002610500262
Facility Registry ID: 110001602533
Air Operating Status Code: OPR
Default Air Classification Code: SMI
Air Program: State Implementation Plan for National Primary and Secondary Ambient Air Quality Standards
Activity Date: 2010-08-11 00:00:00

NYC-TA EAST NY BUS DEPOT & SHOPS (Continued) **1004566769**

Activity Status Date: Not reported
Activity Group: Compliance Monitoring
Activity Type: Inspection/Evaluation
Activity Status: Not reported

Region Code: 02
Programmatic ID: AIR NY0000002610500262
Facility Registry ID: 110001602533
Air Operating Status Code: OPR
Default Air Classification Code: SMI
Air Program: State Implementation Plan for National Primary and Secondary Ambient Air Quality Standards
Activity Date: 2011-01-31 00:00:00
Activity Status Date: Not reported
Activity Group: Compliance Monitoring
Activity Type: Inspection/Evaluation
Activity Status: Not reported

Region Code: 02
Programmatic ID: AIR NY0000002610500262
Facility Registry ID: 110001602533
Air Operating Status Code: OPR
Default Air Classification Code: SMI
Air Program: State Implementation Plan for National Primary and Secondary Ambient Air Quality Standards
Activity Date: 2011-04-14 00:00:00
Activity Status Date: Not reported
Activity Group: Compliance Monitoring
Activity Type: Inspection/Evaluation
Activity Status: Not reported

Region Code: 02
Programmatic ID: AIR NY0000002610500262
Facility Registry ID: 110001602533
Air Operating Status Code: OPR
Default Air Classification Code: SMI
Air Program: State Implementation Plan for National Primary and Secondary Ambient Air Quality Standards
Activity Date: 2011-07-28 00:00:00
Activity Status Date: Not reported
Activity Group: Compliance Monitoring
Activity Type: Inspection/Evaluation
Activity Status: Not reported

Region Code: 02
Programmatic ID: AIR NY0000002610500262
Facility Registry ID: 110001602533
Air Operating Status Code: OPR
Default Air Classification Code: SMI
Air Program: State Implementation Plan for National Primary and Secondary Ambient Air Quality Standards
Activity Date: 2011-09-01 00:00:00
Activity Status Date: Not reported
Activity Group: Compliance Monitoring
Activity Type: Inspection/Evaluation
Activity Status: Not reported

Region Code: 02
Programmatic ID: AIR NY0000002610500262
Facility Registry ID: 110001602533
Air Operating Status Code: OPR

NYC-TA EAST NY BUS DEPOT & SHOPS (Continued) **1004566769**

Default Air Classification Code: SMI
Air Program: State Implementation Plan for National Primary and Secondary Ambient Air Quality Standards
Activity Date: 2012-02-01 00:00:00
Activity Status Date: Not reported
Activity Group: Compliance Monitoring
Activity Type: Inspection/Evaluation
Activity Status: Not reported

Region Code: 02
Programmatic ID: AIR NY0000002610500262
Facility Registry ID: 110001602533
Air Operating Status Code: OPR
Default Air Classification Code: SMI
Air Program: State Implementation Plan for National Primary and Secondary Ambient Air Quality Standards
Activity Date: 2012-08-02 00:00:00
Activity Status Date: Not reported
Activity Group: Compliance Monitoring
Activity Type: Inspection/Evaluation
Activity Status: Not reported

Region Code: 02
Programmatic ID: AIR NY0000002610500262
Facility Registry ID: 110001602533
Air Operating Status Code: OPR
Default Air Classification Code: SMI
Air Program: State Implementation Plan for National Primary and Secondary Ambient Air Quality Standards
Activity Date: 2013-01-31 00:00:00
Activity Status Date: Not reported
Activity Group: Compliance Monitoring
Activity Type: Inspection/Evaluation
Activity Status: Not reported

Region Code: 02
Programmatic ID: AIR NY0000002610500262
Facility Registry ID: 110001602533
Air Operating Status Code: OPR
Default Air Classification Code: SMI
Air Program: State Implementation Plan for National Primary and Secondary Ambient Air Quality Standards
Activity Date: 2008-10-06 00:00:00
Activity Status Date: 2008-10-06 00:00:00
Activity Group: Enforcement Action
Activity Type: Administrative - Formal
Activity Status: Resolved

Region Code: 02
Programmatic ID: AIR NY0000002610500262
Facility Registry ID: 110001602533
Air Operating Status Code: OPR
Default Air Classification Code: SMI
Air Program: State Implementation Plan for National Primary and Secondary Ambient Air Quality Standards
Activity Date: 2007-06-12 00:00:00
Activity Status Date: 2007-06-12 00:00:00
Activity Group: Enforcement Action
Activity Type: Administrative - Informal
Activity Status: Achieved

Region Code: 02

NYC-TA EAST NY BUS DEPOT & SHOPS (Continued) **1004566769**

Programmatic ID: AIR NY0000002610500262
Facility Registry ID: 110001602533
Air Operating Status Code: OPR
Default Air Classification Code: SMI
Air Program: Title V Permits
Activity Date: Not reported
Activity Status Date: 2001-05-31 00:00:00
Activity Group: Case File
Activity Type: Case File
Activity Status: Resolved

Region Code: 02
Programmatic ID: AIR NY0000002610500262
Facility Registry ID: 110001602533
Air Operating Status Code: OPR
Default Air Classification Code: SMI
Air Program: Title V Permits
Activity Date: 2008-07-31 00:00:00
Activity Status Date: 2016-05-02 13:12:11
Activity Group: Compliance Monitoring
Activity Type: Inspection/Evaluation
Activity Status: Active

Region Code: 02
Programmatic ID: AIR NY0000002610500262
Facility Registry ID: 110001602533
Air Operating Status Code: OPR
Default Air Classification Code: SMI
Air Program: Title V Permits
Activity Date: 2009-02-02 00:00:00
Activity Status Date: 2016-05-02 13:12:11
Activity Group: Compliance Monitoring
Activity Type: Inspection/Evaluation
Activity Status: Active

Region Code: 02
Programmatic ID: AIR NY0000002610500262
Facility Registry ID: 110001602533
Air Operating Status Code: OPR
Default Air Classification Code: SMI
Air Program: Title V Permits
Activity Date: 1998-03-09 00:00:00
Activity Status Date: Not reported
Activity Group: Compliance Monitoring
Activity Type: Inspection/Evaluation
Activity Status: Not reported

Region Code: 02
Programmatic ID: AIR NY0000002610500262
Facility Registry ID: 110001602533
Air Operating Status Code: OPR
Default Air Classification Code: SMI
Air Program: Title V Permits
Activity Date: 1999-10-14 00:00:00
Activity Status Date: Not reported
Activity Group: Compliance Monitoring
Activity Type: Inspection/Evaluation

NYC-TA EAST NY BUS DEPOT & SHOPS (Continued) **1004566769**

Activity Status: Not reported

Region Code: 02
Programmatic ID: AIR NY0000002610500262
Facility Registry ID: 110001602533
Air Operating Status Code: OPR
Default Air Classification Code: SMI
Air Program: Title V Permits
Activity Date: 2000-09-20 00:00:00
Activity Status Date: Not reported
Activity Group: Compliance Monitoring
Activity Type: Inspection/Evaluation
Activity Status: Not reported

Region Code: 02
Programmatic ID: AIR NY0000002610500262
Facility Registry ID: 110001602533
Air Operating Status Code: OPR
Default Air Classification Code: SMI
Air Program: Title V Permits
Activity Date: 2001-11-14 00:00:00
Activity Status Date: Not reported
Activity Group: Compliance Monitoring
Activity Type: Inspection/Evaluation
Activity Status: Not reported

Region Code: 02
Programmatic ID: AIR NY0000002610500262
Facility Registry ID: 110001602533
Air Operating Status Code: OPR
Default Air Classification Code: SMI
Air Program: Title V Permits
Activity Date: 2002-09-09 00:00:00
Activity Status Date: Not reported
Activity Group: Compliance Monitoring
Activity Type: Inspection/Evaluation
Activity Status: Not reported

Region Code: 02
Programmatic ID: AIR NY0000002610500262
Facility Registry ID: 110001602533
Air Operating Status Code: OPR
Default Air Classification Code: SMI
Air Program: Title V Permits
Activity Date: 2003-01-30 00:00:00
Activity Status Date: Not reported
Activity Group: Compliance Monitoring
Activity Type: Inspection/Evaluation
Activity Status: Not reported

Region Code: 02
Programmatic ID: AIR NY0000002610500262
Facility Registry ID: 110001602533
Air Operating Status Code: OPR
Default Air Classification Code: SMI
Air Program: Title V Permits
Activity Date: 2003-02-20 00:00:00

NYC-TA EAST NY BUS DEPOT & SHOPS (Continued) **1004566769**

Activity Status Date: Not reported
Activity Group: Compliance Monitoring
Activity Type: Inspection/Evaluation
Activity Status: Not reported

Region Code: 02
Programmatic ID: AIR NY0000002610500262
Facility Registry ID: 110001602533
Air Operating Status Code: OPR
Default Air Classification Code: SMI
Air Program: Title V Permits
Activity Date: 2003-08-11 00:00:00
Activity Status Date: Not reported
Activity Group: Compliance Monitoring
Activity Type: Inspection/Evaluation
Activity Status: Not reported

Region Code: 02
Programmatic ID: AIR NY0000002610500262
Facility Registry ID: 110001602533
Air Operating Status Code: OPR
Default Air Classification Code: SMI
Air Program: Title V Permits
Activity Date: 2003-09-11 00:00:00
Activity Status Date: Not reported
Activity Group: Compliance Monitoring
Activity Type: Inspection/Evaluation
Activity Status: Not reported

Region Code: 02
Programmatic ID: AIR NY0000002610500262
Facility Registry ID: 110001602533
Air Operating Status Code: OPR
Default Air Classification Code: SMI
Air Program: Title V Permits
Activity Date: 2004-02-03 00:00:00
Activity Status Date: Not reported
Activity Group: Compliance Monitoring
Activity Type: Inspection/Evaluation
Activity Status: Not reported

Region Code: 02
Programmatic ID: AIR NY0000002610500262
Facility Registry ID: 110001602533
Air Operating Status Code: OPR
Default Air Classification Code: SMI
Air Program: Title V Permits
Activity Date: 2004-03-10 00:00:00
Activity Status Date: Not reported
Activity Group: Compliance Monitoring
Activity Type: Inspection/Evaluation
Activity Status: Not reported

Region Code: 02
Programmatic ID: AIR NY0000002610500262
Facility Registry ID: 110001602533
Air Operating Status Code: OPR

NYC-TA EAST NY BUS DEPOT & SHOPS (Continued) **1004566769**

Default Air Classification Code: SMI
Air Program: Title V Permits
Activity Date: 2004-08-03 00:00:00
Activity Status Date: Not reported
Activity Group: Compliance Monitoring
Activity Type: Inspection/Evaluation
Activity Status: Not reported

Region Code: 02
Programmatic ID: AIR NY0000002610500262
Facility Registry ID: 110001602533
Air Operating Status Code: OPR
Default Air Classification Code: SMI
Air Program: Title V Permits
Activity Date: 2005-02-01 00:00:00
Activity Status Date: Not reported
Activity Group: Compliance Monitoring
Activity Type: Inspection/Evaluation
Activity Status: Not reported

Region Code: 02
Programmatic ID: AIR NY0000002610500262
Facility Registry ID: 110001602533
Air Operating Status Code: OPR
Default Air Classification Code: SMI
Air Program: Title V Permits
Activity Date: 2005-04-08 00:00:00
Activity Status Date: Not reported
Activity Group: Compliance Monitoring
Activity Type: Inspection/Evaluation
Activity Status: Not reported

Region Code: 02
Programmatic ID: AIR NY0000002610500262
Facility Registry ID: 110001602533
Air Operating Status Code: OPR
Default Air Classification Code: SMI
Air Program: Title V Permits
Activity Date: 2005-08-01 00:00:00
Activity Status Date: Not reported
Activity Group: Compliance Monitoring
Activity Type: Inspection/Evaluation
Activity Status: Not reported

Region Code: 02
Programmatic ID: AIR NY0000002610500262
Facility Registry ID: 110001602533
Air Operating Status Code: OPR
Default Air Classification Code: SMI
Air Program: Title V Permits
Activity Date: 2005-08-15 00:00:00
Activity Status Date: Not reported
Activity Group: Compliance Monitoring
Activity Type: Inspection/Evaluation
Activity Status: Not reported

Region Code: 02

NYC-TA EAST NY BUS DEPOT & SHOPS (Continued) **1004566769**

Programmatic ID: AIR NY0000002610500262
Facility Registry ID: 110001602533
Air Operating Status Code: OPR
Default Air Classification Code: SMI
Air Program: Title V Permits
Activity Date: 2006-01-30 00:00:00
Activity Status Date: Not reported
Activity Group: Compliance Monitoring
Activity Type: Inspection/Evaluation
Activity Status: Not reported

Region Code: 02
Programmatic ID: AIR NY0000002610500262
Facility Registry ID: 110001602533
Air Operating Status Code: OPR
Default Air Classification Code: SMI
Air Program: Title V Permits
Activity Date: 2006-06-30 00:00:00
Activity Status Date: Not reported
Activity Group: Compliance Monitoring
Activity Type: Inspection/Evaluation
Activity Status: Not reported

Region Code: 02
Programmatic ID: AIR NY0000002610500262
Facility Registry ID: 110001602533
Air Operating Status Code: OPR
Default Air Classification Code: SMI
Air Program: Title V Permits
Activity Date: 2007-02-01 00:00:00
Activity Status Date: Not reported
Activity Group: Compliance Monitoring
Activity Type: Inspection/Evaluation
Activity Status: Not reported

Region Code: 02
Programmatic ID: AIR NY0000002610500262
Facility Registry ID: 110001602533
Air Operating Status Code: OPR
Default Air Classification Code: SMI
Air Program: Title V Permits
Activity Date: 2007-05-14 00:00:00
Activity Status Date: Not reported
Activity Group: Compliance Monitoring
Activity Type: Inspection/Evaluation
Activity Status: Not reported

Region Code: 02
Programmatic ID: AIR NY0000002610500262
Facility Registry ID: 110001602533
Air Operating Status Code: OPR
Default Air Classification Code: SMI
Air Program: Title V Permits
Activity Date: 2008-01-31 00:00:00
Activity Status Date: Not reported
Activity Group: Compliance Monitoring
Activity Type: Inspection/Evaluation

NYC-TA EAST NY BUS DEPOT & SHOPS (Continued) **1004566769**

Activity Status: Not reported

Region Code: 02
Programmatic ID: AIR NY0000002610500262
Facility Registry ID: 110001602533
Air Operating Status Code: OPR
Default Air Classification Code: SMI
Air Program: Title V Permits
Activity Date: 2008-07-31 00:00:00
Activity Status Date: Not reported
Activity Group: Compliance Monitoring
Activity Type: Inspection/Evaluation
Activity Status: Not reported

Region Code: 02
Programmatic ID: AIR NY0000002610500262
Facility Registry ID: 110001602533
Air Operating Status Code: OPR
Default Air Classification Code: SMI
Air Program: Title V Permits
Activity Date: 2009-02-02 00:00:00
Activity Status Date: Not reported
Activity Group: Compliance Monitoring
Activity Type: Inspection/Evaluation
Activity Status: Not reported

Region Code: 02
Programmatic ID: AIR NY0000002610500262
Facility Registry ID: 110001602533
Air Operating Status Code: OPR
Default Air Classification Code: SMI
Air Program: Title V Permits
Activity Date: 2009-03-05 00:00:00
Activity Status Date: Not reported
Activity Group: Compliance Monitoring
Activity Type: Inspection/Evaluation
Activity Status: Not reported

Region Code: 02
Programmatic ID: AIR NY0000002610500262
Facility Registry ID: 110001602533
Air Operating Status Code: OPR
Default Air Classification Code: SMI
Air Program: Title V Permits
Activity Date: 2009-08-03 00:00:00
Activity Status Date: Not reported
Activity Group: Compliance Monitoring
Activity Type: Inspection/Evaluation
Activity Status: Not reported

Region Code: 02
Programmatic ID: AIR NY0000002610500262
Facility Registry ID: 110001602533
Air Operating Status Code: OPR
Default Air Classification Code: SMI
Air Program: Title V Permits
Activity Date: 2010-02-03 00:00:00

NYC-TA EAST NY BUS DEPOT & SHOPS (Continued) **1004566769**

Activity Status Date: Not reported
Activity Group: Compliance Monitoring
Activity Type: Inspection/Evaluation
Activity Status: Not reported

Region Code: 02
Programmatic ID: AIR NY0000002610500262
Facility Registry ID: 110001602533
Air Operating Status Code: OPR
Default Air Classification Code: SMI
Air Program: Title V Permits
Activity Date: 2010-08-02 00:00:00
Activity Status Date: Not reported
Activity Group: Compliance Monitoring
Activity Type: Inspection/Evaluation
Activity Status: Not reported

Region Code: 02
Programmatic ID: AIR NY0000002610500262
Facility Registry ID: 110001602533
Air Operating Status Code: OPR
Default Air Classification Code: SMI
Air Program: Title V Permits
Activity Date: 2011-01-31 00:00:00
Activity Status Date: Not reported
Activity Group: Compliance Monitoring
Activity Type: Inspection/Evaluation
Activity Status: Not reported

Region Code: 02
Programmatic ID: AIR NY0000002610500262
Facility Registry ID: 110001602533
Air Operating Status Code: OPR
Default Air Classification Code: SMI
Air Program: Title V Permits
Activity Date: 2011-04-14 00:00:00
Activity Status Date: Not reported
Activity Group: Compliance Monitoring
Activity Type: Inspection/Evaluation
Activity Status: Not reported

Region Code: 02
Programmatic ID: AIR NY0000002610500262
Facility Registry ID: 110001602533
Air Operating Status Code: OPR
Default Air Classification Code: SMI
Air Program: Title V Permits
Activity Date: 2011-07-28 00:00:00
Activity Status Date: Not reported
Activity Group: Compliance Monitoring
Activity Type: Inspection/Evaluation
Activity Status: Not reported

Region Code: 02
Programmatic ID: AIR NY0000002610500262
Facility Registry ID: 110001602533
Air Operating Status Code: OPR

NYC-TA EAST NY BUS DEPOT & SHOPS (Continued) **1004566769**

Default Air Classification Code: SMI
Air Program: Title V Permits
Activity Date: 2012-02-01 00:00:00
Activity Status Date: Not reported
Activity Group: Compliance Monitoring
Activity Type: Inspection/Evaluation
Activity Status: Not reported

Region Code: 02
Programmatic ID: AIR NY0000002610500262
Facility Registry ID: 110001602533
Air Operating Status Code: OPR
Default Air Classification Code: SMI
Air Program: Title V Permits
Activity Date: 2012-08-02 00:00:00
Activity Status Date: Not reported
Activity Group: Compliance Monitoring
Activity Type: Inspection/Evaluation
Activity Status: Not reported

Region Code: 02
Programmatic ID: AIR NY0000002610500262
Facility Registry ID: 110001602533
Air Operating Status Code: OPR
Default Air Classification Code: SMI
Air Program: Title V Permits
Activity Date: 2012-08-15 00:00:00
Activity Status Date: Not reported
Activity Group: Compliance Monitoring
Activity Type: Inspection/Evaluation
Activity Status: Not reported

Region Code: 02
Programmatic ID: AIR NY0000002610500262
Facility Registry ID: 110001602533
Air Operating Status Code: OPR
Default Air Classification Code: SMI
Air Program: Title V Permits
Activity Date: 2001-05-31 00:00:00
Activity Status Date: 2001-05-31 00:00:00
Activity Group: Enforcement Action
Activity Type: Administrative - Formal
Activity Status: Final Order Issued

Region Code: 02
Programmatic ID: AIR NY0000002610500262
Facility Registry ID: 110001602533
Air Operating Status Code: OPR
Default Air Classification Code: SMI
Air Program: Title V Permits
Activity Date: 1998-04-23 00:00:00
Activity Status Date: 1998-04-23 00:00:00
Activity Group: Enforcement Action
Activity Type: Administrative - Informal
Activity Status: Achieved

Region Code: 02

NYC-TA EAST NY BUS DEPOT & SHOPS (Continued) **1004566769**

Programmatic ID: AIR NY0000002610500262
Facility Registry ID: 110001602533
Air Operating Status Code: OPR
Default Air Classification Code: SMI
Air Program: MACT Standards (40 CFR Part 63)
Activity Date: 2008-07-31 00:00:00
Activity Status Date: 2016-05-02 13:12:11
Activity Group: Compliance Monitoring
Activity Type: Inspection/Evaluation
Activity Status: Active

Region Code: 02
Programmatic ID: AIR NY0000002610500262
Facility Registry ID: 110001602533
Air Operating Status Code: OPR
Default Air Classification Code: SMI
Air Program: MACT Standards (40 CFR Part 63)
Activity Date: 2009-02-02 00:00:00
Activity Status Date: 2016-05-02 13:12:11
Activity Group: Compliance Monitoring
Activity Type: Inspection/Evaluation
Activity Status: Active

Region Code: 02
Programmatic ID: AIR NY0000002610500262
Facility Registry ID: 110001602533
Air Operating Status Code: OPR
Default Air Classification Code: SMI
Air Program: MACT Standards (40 CFR Part 63)
Activity Date: 2014-02-08 00:00:00
Activity Status Date: 2016-05-02 13:12:17
Activity Group: Compliance Monitoring
Activity Type: Inspection/Evaluation
Activity Status: Active

Region Code: 02
Programmatic ID: AIR NY0000002610500262
Facility Registry ID: 110001602533
Air Operating Status Code: OPR
Default Air Classification Code: SMI
Air Program: MACT Standards (40 CFR Part 63)
Activity Date: 2015-02-05 00:00:00
Activity Status Date: 2016-05-02 13:12:17
Activity Group: Compliance Monitoring
Activity Type: Inspection/Evaluation
Activity Status: Active

Region Code: 02
Programmatic ID: AIR NY0000002610500262
Facility Registry ID: 110001602533
Air Operating Status Code: OPR
Default Air Classification Code: SMI
Air Program: MACT Standards (40 CFR Part 63)
Activity Date: 2016-02-02 00:00:00
Activity Status Date: 2016-06-09 07:01:21
Activity Group: Compliance Monitoring
Activity Type: Inspection/Evaluation

NYC-TA EAST NY BUS DEPOT & SHOPS (Continued) **1004566769**

Activity Status: Active

Region Code: 02
Programmatic ID: AIR NY0000002610500262
Facility Registry ID: 110001602533
Air Operating Status Code: OPR
Default Air Classification Code: SMI
Air Program: MACT Standards (40 CFR Part 63)
Activity Date: 2016-03-21 00:00:00
Activity Status Date: 2016-05-02 13:12:17
Activity Group: Compliance Monitoring
Activity Type: Inspection/Evaluation
Activity Status: Active

Region Code: 02
Programmatic ID: AIR NY0000002610500262
Facility Registry ID: 110001602533
Air Operating Status Code: OPR
Default Air Classification Code: SMI
Air Program: MACT Standards (40 CFR Part 63)
Activity Date: 2016-05-26 00:00:00
Activity Status Date: 2016-06-09 07:01:20
Activity Group: Compliance Monitoring
Activity Type: Inspection/Evaluation
Activity Status: Active

Region Code: 02
Programmatic ID: AIR NY0000002610500262
Facility Registry ID: 110001602533
Air Operating Status Code: OPR
Default Air Classification Code: SMI
Air Program: MACT Standards (40 CFR Part 63)
Activity Date: 1999-10-14 00:00:00
Activity Status Date: Not reported
Activity Group: Compliance Monitoring
Activity Type: Inspection/Evaluation
Activity Status: Not reported

Region Code: 02
Programmatic ID: AIR NY0000002610500262
Facility Registry ID: 110001602533
Air Operating Status Code: OPR
Default Air Classification Code: SMI
Air Program: MACT Standards (40 CFR Part 63)
Activity Date: 2000-03-22 00:00:00
Activity Status Date: Not reported
Activity Group: Compliance Monitoring
Activity Type: Inspection/Evaluation
Activity Status: Not reported

Region Code: 02
Programmatic ID: AIR NY0000002610500262
Facility Registry ID: 110001602533
Air Operating Status Code: OPR
Default Air Classification Code: SMI
Air Program: MACT Standards (40 CFR Part 63)
Activity Date: 2000-09-20 00:00:00

NYC-TA EAST NY BUS DEPOT & SHOPS (Continued) **1004566769**

Activity Status Date: Not reported
Activity Group: Compliance Monitoring
Activity Type: Inspection/Evaluation
Activity Status: Not reported

Region Code: 02
Programmatic ID: AIR NY0000002610500262
Facility Registry ID: 110001602533
Air Operating Status Code: OPR
Default Air Classification Code: SMI
Air Program: MACT Standards (40 CFR Part 63)
Activity Date: 2001-11-14 00:00:00
Activity Status Date: Not reported
Activity Group: Compliance Monitoring
Activity Type: Inspection/Evaluation
Activity Status: Not reported

Region Code: 02
Programmatic ID: AIR NY0000002610500262
Facility Registry ID: 110001602533
Air Operating Status Code: OPR
Default Air Classification Code: SMI
Air Program: MACT Standards (40 CFR Part 63)
Activity Date: 2002-09-09 00:00:00
Activity Status Date: Not reported
Activity Group: Compliance Monitoring
Activity Type: Inspection/Evaluation
Activity Status: Not reported

Region Code: 02
Programmatic ID: AIR NY0000002610500262
Facility Registry ID: 110001602533
Air Operating Status Code: OPR
Default Air Classification Code: SMI
Air Program: MACT Standards (40 CFR Part 63)
Activity Date: 2002-09-12 00:00:00
Activity Status Date: Not reported
Activity Group: Compliance Monitoring
Activity Type: Inspection/Evaluation
Activity Status: Not reported

Region Code: 02
Programmatic ID: AIR NY0000002610500262
Facility Registry ID: 110001602533
Air Operating Status Code: OPR
Default Air Classification Code: SMI
Air Program: MACT Standards (40 CFR Part 63)
Activity Date: 2003-01-30 00:00:00
Activity Status Date: Not reported
Activity Group: Compliance Monitoring
Activity Type: Inspection/Evaluation
Activity Status: Not reported

Region Code: 02
Programmatic ID: AIR NY0000002610500262
Facility Registry ID: 110001602533
Air Operating Status Code: OPR

NYC-TA EAST NY BUS DEPOT & SHOPS (Continued) **1004566769**

Default Air Classification Code: SMI
Air Program: MACT Standards (40 CFR Part 63)
Activity Date: 2003-02-20 00:00:00
Activity Status Date: Not reported
Activity Group: Compliance Monitoring
Activity Type: Inspection/Evaluation
Activity Status: Not reported

Region Code: 02
Programmatic ID: AIR NY0000002610500262
Facility Registry ID: 110001602533
Air Operating Status Code: OPR
Default Air Classification Code: SMI
Air Program: MACT Standards (40 CFR Part 63)
Activity Date: 2003-08-11 00:00:00
Activity Status Date: Not reported
Activity Group: Compliance Monitoring
Activity Type: Inspection/Evaluation
Activity Status: Not reported

Region Code: 02
Programmatic ID: AIR NY0000002610500262
Facility Registry ID: 110001602533
Air Operating Status Code: OPR
Default Air Classification Code: SMI
Air Program: MACT Standards (40 CFR Part 63)
Activity Date: 2003-09-11 00:00:00
Activity Status Date: Not reported
Activity Group: Compliance Monitoring
Activity Type: Inspection/Evaluation
Activity Status: Not reported

Region Code: 02
Programmatic ID: AIR NY0000002610500262
Facility Registry ID: 110001602533
Air Operating Status Code: OPR
Default Air Classification Code: SMI
Air Program: MACT Standards (40 CFR Part 63)
Activity Date: 2003-09-15 00:00:00
Activity Status Date: Not reported
Activity Group: Compliance Monitoring
Activity Type: Inspection/Evaluation
Activity Status: Not reported

Region Code: 02
Programmatic ID: AIR NY0000002610500262
Facility Registry ID: 110001602533
Air Operating Status Code: OPR
Default Air Classification Code: SMI
Air Program: MACT Standards (40 CFR Part 63)
Activity Date: 2004-02-03 00:00:00
Activity Status Date: Not reported
Activity Group: Compliance Monitoring
Activity Type: Inspection/Evaluation
Activity Status: Not reported

Region Code: 02

NYC-TA EAST NY BUS DEPOT & SHOPS (Continued) **1004566769**

Programmatic ID: AIR NY0000002610500262
Facility Registry ID: 110001602533
Air Operating Status Code: OPR
Default Air Classification Code: SMI
Air Program: MACT Standards (40 CFR Part 63)
Activity Date: 2004-03-10 00:00:00
Activity Status Date: Not reported
Activity Group: Compliance Monitoring
Activity Type: Inspection/Evaluation
Activity Status: Not reported

Region Code: 02
Programmatic ID: AIR NY0000002610500262
Facility Registry ID: 110001602533
Air Operating Status Code: OPR
Default Air Classification Code: SMI
Air Program: MACT Standards (40 CFR Part 63)
Activity Date: 2004-08-03 00:00:00
Activity Status Date: Not reported
Activity Group: Compliance Monitoring
Activity Type: Inspection/Evaluation
Activity Status: Not reported

Region Code: 02
Programmatic ID: AIR NY0000002610500262
Facility Registry ID: 110001602533
Air Operating Status Code: OPR
Default Air Classification Code: SMI
Air Program: MACT Standards (40 CFR Part 63)
Activity Date: 2005-02-01 00:00:00
Activity Status Date: Not reported
Activity Group: Compliance Monitoring
Activity Type: Inspection/Evaluation
Activity Status: Not reported

Region Code: 02
Programmatic ID: AIR NY0000002610500262
Facility Registry ID: 110001602533
Air Operating Status Code: OPR
Default Air Classification Code: SMI
Air Program: MACT Standards (40 CFR Part 63)
Activity Date: 2005-04-08 00:00:00
Activity Status Date: Not reported
Activity Group: Compliance Monitoring
Activity Type: Inspection/Evaluation
Activity Status: Not reported

Region Code: 02
Programmatic ID: AIR NY0000002610500262
Facility Registry ID: 110001602533
Air Operating Status Code: OPR
Default Air Classification Code: SMI
Air Program: MACT Standards (40 CFR Part 63)
Activity Date: 2005-07-25 00:00:00
Activity Status Date: Not reported
Activity Group: Compliance Monitoring
Activity Type: Inspection/Evaluation

NYC-TA EAST NY BUS DEPOT & SHOPS (Continued) **1004566769**

Activity Status: Not reported

Region Code: 02
Programmatic ID: AIR NY0000002610500262
Facility Registry ID: 110001602533
Air Operating Status Code: OPR
Default Air Classification Code: SMI
Air Program: MACT Standards (40 CFR Part 63)
Activity Date: 2005-08-01 00:00:00
Activity Status Date: Not reported
Activity Group: Compliance Monitoring
Activity Type: Inspection/Evaluation
Activity Status: Not reported

Region Code: 02
Programmatic ID: AIR NY0000002610500262
Facility Registry ID: 110001602533
Air Operating Status Code: OPR
Default Air Classification Code: SMI
Air Program: MACT Standards (40 CFR Part 63)
Activity Date: 2005-08-15 00:00:00
Activity Status Date: Not reported
Activity Group: Compliance Monitoring
Activity Type: Inspection/Evaluation
Activity Status: Not reported

Region Code: 02
Programmatic ID: AIR NY0000002610500262
Facility Registry ID: 110001602533
Air Operating Status Code: OPR
Default Air Classification Code: SMI
Air Program: MACT Standards (40 CFR Part 63)
Activity Date: 2006-01-30 00:00:00
Activity Status Date: Not reported
Activity Group: Compliance Monitoring
Activity Type: Inspection/Evaluation
Activity Status: Not reported

Region Code: 02
Programmatic ID: AIR NY0000002610500262
Facility Registry ID: 110001602533
Air Operating Status Code: OPR
Default Air Classification Code: SMI
Air Program: MACT Standards (40 CFR Part 63)
Activity Date: 2006-06-30 00:00:00
Activity Status Date: Not reported
Activity Group: Compliance Monitoring
Activity Type: Inspection/Evaluation
Activity Status: Not reported

Region Code: 02
Programmatic ID: AIR NY0000002610500262
Facility Registry ID: 110001602533
Air Operating Status Code: OPR
Default Air Classification Code: SMI
Air Program: MACT Standards (40 CFR Part 63)
Activity Date: 2007-02-01 00:00:00

NYC-TA EAST NY BUS DEPOT & SHOPS (Continued) **1004566769**

Activity Status Date: Not reported
Activity Group: Compliance Monitoring
Activity Type: Inspection/Evaluation
Activity Status: Not reported

Region Code: 02
Programmatic ID: AIR NY0000002610500262
Facility Registry ID: 110001602533
Air Operating Status Code: OPR
Default Air Classification Code: SMI
Air Program: MACT Standards (40 CFR Part 63)
Activity Date: 2007-05-14 00:00:00
Activity Status Date: Not reported
Activity Group: Compliance Monitoring
Activity Type: Inspection/Evaluation
Activity Status: Not reported

Region Code: 02
Programmatic ID: AIR NY0000002610500262
Facility Registry ID: 110001602533
Air Operating Status Code: OPR
Default Air Classification Code: SMI
Air Program: MACT Standards (40 CFR Part 63)
Activity Date: 2007-06-12 00:00:00
Activity Status Date: Not reported
Activity Group: Compliance Monitoring
Activity Type: Inspection/Evaluation
Activity Status: Not reported

Region Code: 02
Programmatic ID: AIR NY0000002610500262
Facility Registry ID: 110001602533
Air Operating Status Code: OPR
Default Air Classification Code: SMI
Air Program: MACT Standards (40 CFR Part 63)
Activity Date: 2008-01-31 00:00:00
Activity Status Date: Not reported
Activity Group: Compliance Monitoring
Activity Type: Inspection/Evaluation
Activity Status: Not reported

Region Code: 02
Programmatic ID: AIR NY0000002610500262
Facility Registry ID: 110001602533
Air Operating Status Code: OPR
Default Air Classification Code: SMI
Air Program: MACT Standards (40 CFR Part 63)
Activity Date: 2008-07-31 00:00:00
Activity Status Date: Not reported
Activity Group: Compliance Monitoring
Activity Type: Inspection/Evaluation
Activity Status: Not reported

Region Code: 02
Programmatic ID: AIR NY0000002610500262
Facility Registry ID: 110001602533
Air Operating Status Code: OPR

NYC-TA EAST NY BUS DEPOT & SHOPS (Continued) **1004566769**

Default Air Classification Code: SMI
Air Program: MACT Standards (40 CFR Part 63)
Activity Date: 2008-08-07 00:00:00
Activity Status Date: Not reported
Activity Group: Compliance Monitoring
Activity Type: Inspection/Evaluation
Activity Status: Not reported

Region Code: 02
Programmatic ID: AIR NY0000002610500262
Facility Registry ID: 110001602533
Air Operating Status Code: OPR
Default Air Classification Code: SMI
Air Program: MACT Standards (40 CFR Part 63)
Activity Date: 2008-08-19 00:00:00
Activity Status Date: Not reported
Activity Group: Compliance Monitoring
Activity Type: Inspection/Evaluation
Activity Status: Not reported

Region Code: 02
Programmatic ID: AIR NY0000002610500262
Facility Registry ID: 110001602533
Air Operating Status Code: OPR
Default Air Classification Code: SMI
Air Program: MACT Standards (40 CFR Part 63)
Activity Date: 2009-02-02 00:00:00
Activity Status Date: Not reported
Activity Group: Compliance Monitoring
Activity Type: Inspection/Evaluation
Activity Status: Not reported

Region Code: 02
Programmatic ID: AIR NY0000002610500262
Facility Registry ID: 110001602533
Air Operating Status Code: OPR
Default Air Classification Code: SMI
Air Program: MACT Standards (40 CFR Part 63)
Activity Date: 2009-03-05 00:00:00
Activity Status Date: Not reported
Activity Group: Compliance Monitoring
Activity Type: Inspection/Evaluation
Activity Status: Not reported

Region Code: 02
Programmatic ID: AIR NY0000002610500262
Facility Registry ID: 110001602533
Air Operating Status Code: OPR
Default Air Classification Code: SMI
Air Program: MACT Standards (40 CFR Part 63)
Activity Date: 2009-03-19 00:00:00
Activity Status Date: Not reported
Activity Group: Compliance Monitoring
Activity Type: Inspection/Evaluation
Activity Status: Not reported

Region Code: 02

NYC-TA EAST NY BUS DEPOT & SHOPS (Continued) **1004566769**

Programmatic ID: AIR NY0000002610500262
Facility Registry ID: 110001602533
Air Operating Status Code: OPR
Default Air Classification Code: SMI
Air Program: MACT Standards (40 CFR Part 63)
Activity Date: 2009-04-30 00:00:00
Activity Status Date: Not reported
Activity Group: Compliance Monitoring
Activity Type: Inspection/Evaluation
Activity Status: Not reported

Region Code: 02
Programmatic ID: AIR NY0000002610500262
Facility Registry ID: 110001602533
Air Operating Status Code: OPR
Default Air Classification Code: SMI
Air Program: MACT Standards (40 CFR Part 63)
Activity Date: 2009-08-03 00:00:00
Activity Status Date: Not reported
Activity Group: Compliance Monitoring
Activity Type: Inspection/Evaluation
Activity Status: Not reported

Region Code: 02
Programmatic ID: AIR NY0000002610500262
Facility Registry ID: 110001602533
Air Operating Status Code: OPR
Default Air Classification Code: SMI
Air Program: MACT Standards (40 CFR Part 63)
Activity Date: 2009-08-18 00:00:00
Activity Status Date: Not reported
Activity Group: Compliance Monitoring
Activity Type: Inspection/Evaluation
Activity Status: Not reported

Region Code: 02
Programmatic ID: AIR NY0000002610500262
Facility Registry ID: 110001602533
Air Operating Status Code: OPR
Default Air Classification Code: SMI
Air Program: MACT Standards (40 CFR Part 63)
Activity Date: 2010-02-03 00:00:00
Activity Status Date: Not reported
Activity Group: Compliance Monitoring
Activity Type: Inspection/Evaluation
Activity Status: Not reported

Region Code: 02
Programmatic ID: AIR NY0000002610500262
Facility Registry ID: 110001602533
Air Operating Status Code: OPR
Default Air Classification Code: SMI
Air Program: MACT Standards (40 CFR Part 63)
Activity Date: 2010-08-02 00:00:00
Activity Status Date: Not reported
Activity Group: Compliance Monitoring
Activity Type: Inspection/Evaluation

NYC-TA EAST NY BUS DEPOT & SHOPS (Continued) **1004566769**

Activity Status: Not reported

Region Code: 02
Programmatic ID: AIR NY0000002610500262
Facility Registry ID: 110001602533
Air Operating Status Code: OPR
Default Air Classification Code: SMI
Air Program: MACT Standards (40 CFR Part 63)
Activity Date: 2010-08-11 00:00:00
Activity Status Date: Not reported
Activity Group: Compliance Monitoring
Activity Type: Inspection/Evaluation
Activity Status: Not reported

Region Code: 02
Programmatic ID: AIR NY0000002610500262
Facility Registry ID: 110001602533
Air Operating Status Code: OPR
Default Air Classification Code: SMI
Air Program: MACT Standards (40 CFR Part 63)
Activity Date: 2011-01-31 00:00:00
Activity Status Date: Not reported
Activity Group: Compliance Monitoring
Activity Type: Inspection/Evaluation
Activity Status: Not reported

Region Code: 02
Programmatic ID: AIR NY0000002610500262
Facility Registry ID: 110001602533
Air Operating Status Code: OPR
Default Air Classification Code: SMI
Air Program: MACT Standards (40 CFR Part 63)
Activity Date: 2011-04-14 00:00:00
Activity Status Date: Not reported
Activity Group: Compliance Monitoring
Activity Type: Inspection/Evaluation
Activity Status: Not reported

Region Code: 02
Programmatic ID: AIR NY0000002610500262
Facility Registry ID: 110001602533
Air Operating Status Code: OPR
Default Air Classification Code: SMI
Air Program: MACT Standards (40 CFR Part 63)
Activity Date: 2011-07-28 00:00:00
Activity Status Date: Not reported
Activity Group: Compliance Monitoring
Activity Type: Inspection/Evaluation
Activity Status: Not reported

Region Code: 02
Programmatic ID: AIR NY0000002610500262
Facility Registry ID: 110001602533
Air Operating Status Code: OPR
Default Air Classification Code: SMI
Air Program: MACT Standards (40 CFR Part 63)
Activity Date: 2011-09-01 00:00:00

NYC-TA EAST NY BUS DEPOT & SHOPS (Continued) **1004566769**

Activity Status Date: Not reported
Activity Group: Compliance Monitoring
Activity Type: Inspection/Evaluation
Activity Status: Not reported

Region Code: 02
Programmatic ID: AIR NY0000002610500262
Facility Registry ID: 110001602533
Air Operating Status Code: OPR
Default Air Classification Code: SMI
Air Program: MACT Standards (40 CFR Part 63)
Activity Date: 2012-02-01 00:00:00
Activity Status Date: Not reported
Activity Group: Compliance Monitoring
Activity Type: Inspection/Evaluation
Activity Status: Not reported

Region Code: 02
Programmatic ID: AIR NY0000002610500262
Facility Registry ID: 110001602533
Air Operating Status Code: OPR
Default Air Classification Code: SMI
Air Program: MACT Standards (40 CFR Part 63)
Activity Date: 2012-08-02 00:00:00
Activity Status Date: Not reported
Activity Group: Compliance Monitoring
Activity Type: Inspection/Evaluation
Activity Status: Not reported

Region Code: 02
Programmatic ID: AIR NY0000002610500262
Facility Registry ID: 110001602533
Air Operating Status Code: OPR
Default Air Classification Code: SMI
Air Program: MACT Standards (40 CFR Part 63)
Activity Date: 2013-01-31 00:00:00
Activity Status Date: Not reported
Activity Group: Compliance Monitoring
Activity Type: Inspection/Evaluation
Activity Status: Not reported

Region Code: 02
Programmatic ID: AIR NY0000002610500262
Facility Registry ID: 110001602533
Air Operating Status Code: OPR
Default Air Classification Code: SMI
Air Program: New Source Performance Standards
Activity Date: 2008-07-31 00:00:00
Activity Status Date: 2016-05-02 13:12:11
Activity Group: Compliance Monitoring
Activity Type: Inspection/Evaluation
Activity Status: Active

Region Code: 02
Programmatic ID: AIR NY0000002610500262
Facility Registry ID: 110001602533
Air Operating Status Code: OPR

NYC-TA EAST NY BUS DEPOT & SHOPS (Continued) **1004566769**

Default Air Classification Code: SMI
Air Program: New Source Performance Standards
Activity Date: 2009-02-02 00:00:00
Activity Status Date: 2016-05-02 13:12:11
Activity Group: Compliance Monitoring
Activity Type: Inspection/Evaluation
Activity Status: Active

Region Code: 02
Programmatic ID: AIR NY0000002610500262
Facility Registry ID: 110001602533
Air Operating Status Code: OPR
Default Air Classification Code: SMI
Air Program: New Source Performance Standards
Activity Date: 2014-02-08 00:00:00
Activity Status Date: 2016-05-02 13:12:17
Activity Group: Compliance Monitoring
Activity Type: Inspection/Evaluation
Activity Status: Active

Region Code: 02
Programmatic ID: AIR NY0000002610500262
Facility Registry ID: 110001602533
Air Operating Status Code: OPR
Default Air Classification Code: SMI
Air Program: New Source Performance Standards
Activity Date: 2015-02-05 00:00:00
Activity Status Date: 2016-05-02 13:12:17
Activity Group: Compliance Monitoring
Activity Type: Inspection/Evaluation
Activity Status: Active

Region Code: 02
Programmatic ID: AIR NY0000002610500262
Facility Registry ID: 110001602533
Air Operating Status Code: OPR
Default Air Classification Code: SMI
Air Program: New Source Performance Standards
Activity Date: 2016-02-02 00:00:00
Activity Status Date: 2016-06-09 07:01:21
Activity Group: Compliance Monitoring
Activity Type: Inspection/Evaluation
Activity Status: Active

Region Code: 02
Programmatic ID: AIR NY0000002610500262
Facility Registry ID: 110001602533
Air Operating Status Code: OPR
Default Air Classification Code: SMI
Air Program: New Source Performance Standards
Activity Date: 2016-03-21 00:00:00
Activity Status Date: 2016-05-02 13:12:17
Activity Group: Compliance Monitoring
Activity Type: Inspection/Evaluation
Activity Status: Active

Region Code: 02

NYC-TA EAST NY BUS DEPOT & SHOPS (Continued) **1004566769**

Programmatic ID: AIR NY0000002610500262
Facility Registry ID: 110001602533
Air Operating Status Code: OPR
Default Air Classification Code: SMI
Air Program: New Source Performance Standards
Activity Date: 2016-05-26 00:00:00
Activity Status Date: 2016-06-09 07:01:20
Activity Group: Compliance Monitoring
Activity Type: Inspection/Evaluation
Activity Status: Active

Region Code: 02
Programmatic ID: AIR NY0000002610500262
Facility Registry ID: 110001602533
Air Operating Status Code: OPR
Default Air Classification Code: SMI
Air Program: New Source Performance Standards
Activity Date: 1999-10-14 00:00:00
Activity Status Date: Not reported
Activity Group: Compliance Monitoring
Activity Type: Inspection/Evaluation
Activity Status: Not reported

Region Code: 02
Programmatic ID: AIR NY0000002610500262
Facility Registry ID: 110001602533
Air Operating Status Code: OPR
Default Air Classification Code: SMI
Air Program: New Source Performance Standards
Activity Date: 2000-03-22 00:00:00
Activity Status Date: Not reported
Activity Group: Compliance Monitoring
Activity Type: Inspection/Evaluation
Activity Status: Not reported

Region Code: 02
Programmatic ID: AIR NY0000002610500262
Facility Registry ID: 110001602533
Air Operating Status Code: OPR
Default Air Classification Code: SMI
Air Program: New Source Performance Standards
Activity Date: 2000-09-20 00:00:00
Activity Status Date: Not reported
Activity Group: Compliance Monitoring
Activity Type: Inspection/Evaluation
Activity Status: Not reported

Region Code: 02
Programmatic ID: AIR NY0000002610500262
Facility Registry ID: 110001602533
Air Operating Status Code: OPR
Default Air Classification Code: SMI
Air Program: New Source Performance Standards
Activity Date: 2001-11-14 00:00:00
Activity Status Date: Not reported
Activity Group: Compliance Monitoring
Activity Type: Inspection/Evaluation

NYC-TA EAST NY BUS DEPOT & SHOPS (Continued) **1004566769**

Activity Status: Not reported

Region Code: 02
Programmatic ID: AIR NY0000002610500262
Facility Registry ID: 110001602533
Air Operating Status Code: OPR
Default Air Classification Code: SMI
Air Program: New Source Performance Standards
Activity Date: 2002-09-09 00:00:00
Activity Status Date: Not reported
Activity Group: Compliance Monitoring
Activity Type: Inspection/Evaluation
Activity Status: Not reported

Region Code: 02
Programmatic ID: AIR NY0000002610500262
Facility Registry ID: 110001602533
Air Operating Status Code: OPR
Default Air Classification Code: SMI
Air Program: New Source Performance Standards
Activity Date: 2002-09-12 00:00:00
Activity Status Date: Not reported
Activity Group: Compliance Monitoring
Activity Type: Inspection/Evaluation
Activity Status: Not reported

Region Code: 02
Programmatic ID: AIR NY0000002610500262
Facility Registry ID: 110001602533
Air Operating Status Code: OPR
Default Air Classification Code: SMI
Air Program: New Source Performance Standards
Activity Date: 2003-01-30 00:00:00
Activity Status Date: Not reported
Activity Group: Compliance Monitoring
Activity Type: Inspection/Evaluation
Activity Status: Not reported

Region Code: 02
Programmatic ID: AIR NY0000002610500262
Facility Registry ID: 110001602533
Air Operating Status Code: OPR
Default Air Classification Code: SMI
Air Program: New Source Performance Standards
Activity Date: 2003-02-20 00:00:00
Activity Status Date: Not reported
Activity Group: Compliance Monitoring
Activity Type: Inspection/Evaluation
Activity Status: Not reported

Region Code: 02
Programmatic ID: AIR NY0000002610500262
Facility Registry ID: 110001602533
Air Operating Status Code: OPR
Default Air Classification Code: SMI
Air Program: New Source Performance Standards
Activity Date: 2003-08-11 00:00:00

NYC-TA EAST NY BUS DEPOT & SHOPS (Continued) **1004566769**

Activity Status Date: Not reported
Activity Group: Compliance Monitoring
Activity Type: Inspection/Evaluation
Activity Status: Not reported

Region Code: 02
Programmatic ID: AIR NY0000002610500262
Facility Registry ID: 110001602533
Air Operating Status Code: OPR
Default Air Classification Code: SMI
Air Program: New Source Performance Standards
Activity Date: 2003-09-11 00:00:00
Activity Status Date: Not reported
Activity Group: Compliance Monitoring
Activity Type: Inspection/Evaluation
Activity Status: Not reported

Region Code: 02
Programmatic ID: AIR NY0000002610500262
Facility Registry ID: 110001602533
Air Operating Status Code: OPR
Default Air Classification Code: SMI
Air Program: New Source Performance Standards
Activity Date: 2003-09-15 00:00:00
Activity Status Date: Not reported
Activity Group: Compliance Monitoring
Activity Type: Inspection/Evaluation
Activity Status: Not reported

Region Code: 02
Programmatic ID: AIR NY0000002610500262
Facility Registry ID: 110001602533
Air Operating Status Code: OPR
Default Air Classification Code: SMI
Air Program: New Source Performance Standards
Activity Date: 2004-02-03 00:00:00
Activity Status Date: Not reported
Activity Group: Compliance Monitoring
Activity Type: Inspection/Evaluation
Activity Status: Not reported

Region Code: 02
Programmatic ID: AIR NY0000002610500262
Facility Registry ID: 110001602533
Air Operating Status Code: OPR
Default Air Classification Code: SMI
Air Program: New Source Performance Standards
Activity Date: 2004-03-10 00:00:00
Activity Status Date: Not reported
Activity Group: Compliance Monitoring
Activity Type: Inspection/Evaluation
Activity Status: Not reported

Region Code: 02
Programmatic ID: AIR NY0000002610500262
Facility Registry ID: 110001602533
Air Operating Status Code: OPR

NYC-TA EAST NY BUS DEPOT & SHOPS (Continued) **1004566769**

Default Air Classification Code: SMI
Air Program: New Source Performance Standards
Activity Date: 2004-08-03 00:00:00
Activity Status Date: Not reported
Activity Group: Compliance Monitoring
Activity Type: Inspection/Evaluation
Activity Status: Not reported

Region Code: 02
Programmatic ID: AIR NY0000002610500262
Facility Registry ID: 110001602533
Air Operating Status Code: OPR
Default Air Classification Code: SMI
Air Program: New Source Performance Standards
Activity Date: 2005-02-01 00:00:00
Activity Status Date: Not reported
Activity Group: Compliance Monitoring
Activity Type: Inspection/Evaluation
Activity Status: Not reported

Region Code: 02
Programmatic ID: AIR NY0000002610500262
Facility Registry ID: 110001602533
Air Operating Status Code: OPR
Default Air Classification Code: SMI
Air Program: New Source Performance Standards
Activity Date: 2005-04-08 00:00:00
Activity Status Date: Not reported
Activity Group: Compliance Monitoring
Activity Type: Inspection/Evaluation
Activity Status: Not reported

Region Code: 02
Programmatic ID: AIR NY0000002610500262
Facility Registry ID: 110001602533
Air Operating Status Code: OPR
Default Air Classification Code: SMI
Air Program: New Source Performance Standards
Activity Date: 2005-07-25 00:00:00
Activity Status Date: Not reported
Activity Group: Compliance Monitoring
Activity Type: Inspection/Evaluation
Activity Status: Not reported

Region Code: 02
Programmatic ID: AIR NY0000002610500262
Facility Registry ID: 110001602533
Air Operating Status Code: OPR
Default Air Classification Code: SMI
Air Program: New Source Performance Standards
Activity Date: 2005-08-01 00:00:00
Activity Status Date: Not reported
Activity Group: Compliance Monitoring
Activity Type: Inspection/Evaluation
Activity Status: Not reported

Region Code: 02

NYC-TA EAST NY BUS DEPOT & SHOPS (Continued) **1004566769**

Programmatic ID: AIR NY0000002610500262
Facility Registry ID: 110001602533
Air Operating Status Code: OPR
Default Air Classification Code: SMI
Air Program: New Source Performance Standards
Activity Date: 2005-08-15 00:00:00
Activity Status Date: Not reported
Activity Group: Compliance Monitoring
Activity Type: Inspection/Evaluation
Activity Status: Not reported

Region Code: 02
Programmatic ID: AIR NY0000002610500262
Facility Registry ID: 110001602533
Air Operating Status Code: OPR
Default Air Classification Code: SMI
Air Program: New Source Performance Standards
Activity Date: 2006-01-30 00:00:00
Activity Status Date: Not reported
Activity Group: Compliance Monitoring
Activity Type: Inspection/Evaluation
Activity Status: Not reported

Region Code: 02
Programmatic ID: AIR NY0000002610500262
Facility Registry ID: 110001602533
Air Operating Status Code: OPR
Default Air Classification Code: SMI
Air Program: New Source Performance Standards
Activity Date: 2006-06-27 00:00:00
Activity Status Date: Not reported
Activity Group: Compliance Monitoring
Activity Type: Inspection/Evaluation
Activity Status: Not reported

Region Code: 02
Programmatic ID: AIR NY0000002610500262
Facility Registry ID: 110001602533
Air Operating Status Code: OPR
Default Air Classification Code: SMI
Air Program: New Source Performance Standards
Activity Date: 2006-06-30 00:00:00
Activity Status Date: Not reported
Activity Group: Compliance Monitoring
Activity Type: Inspection/Evaluation
Activity Status: Not reported

Region Code: 02
Programmatic ID: AIR NY0000002610500262
Facility Registry ID: 110001602533
Air Operating Status Code: OPR
Default Air Classification Code: SMI
Air Program: New Source Performance Standards
Activity Date: 2006-12-28 00:00:00
Activity Status Date: Not reported
Activity Group: Compliance Monitoring
Activity Type: Inspection/Evaluation

NYC-TA EAST NY BUS DEPOT & SHOPS (Continued) **1004566769**

Activity Status: Not reported

Region Code: 02
Programmatic ID: AIR NY0000002610500262
Facility Registry ID: 110001602533
Air Operating Status Code: OPR
Default Air Classification Code: SMI
Air Program: New Source Performance Standards
Activity Date: 2007-02-01 00:00:00
Activity Status Date: Not reported
Activity Group: Compliance Monitoring
Activity Type: Inspection/Evaluation
Activity Status: Not reported

Region Code: 02
Programmatic ID: AIR NY0000002610500262
Facility Registry ID: 110001602533
Air Operating Status Code: OPR
Default Air Classification Code: SMI
Air Program: New Source Performance Standards
Activity Date: 2007-05-14 00:00:00
Activity Status Date: Not reported
Activity Group: Compliance Monitoring
Activity Type: Inspection/Evaluation
Activity Status: Not reported

Region Code: 02
Programmatic ID: AIR NY0000002610500262
Facility Registry ID: 110001602533
Air Operating Status Code: OPR
Default Air Classification Code: SMI
Air Program: New Source Performance Standards
Activity Date: 2007-06-12 00:00:00
Activity Status Date: Not reported
Activity Group: Compliance Monitoring
Activity Type: Inspection/Evaluation
Activity Status: Not reported

Region Code: 02
Programmatic ID: AIR NY0000002610500262
Facility Registry ID: 110001602533
Air Operating Status Code: OPR
Default Air Classification Code: SMI
Air Program: New Source Performance Standards
Activity Date: 2008-01-31 00:00:00
Activity Status Date: Not reported
Activity Group: Compliance Monitoring
Activity Type: Inspection/Evaluation
Activity Status: Not reported

Region Code: 02
Programmatic ID: AIR NY0000002610500262
Facility Registry ID: 110001602533
Air Operating Status Code: OPR
Default Air Classification Code: SMI
Air Program: New Source Performance Standards
Activity Date: 2008-07-31 00:00:00

NYC-TA EAST NY BUS DEPOT & SHOPS (Continued) **1004566769**

Activity Status Date: Not reported
Activity Group: Compliance Monitoring
Activity Type: Inspection/Evaluation
Activity Status: Not reported

Region Code: 02
Programmatic ID: AIR NY0000002610500262
Facility Registry ID: 110001602533
Air Operating Status Code: OPR
Default Air Classification Code: SMI
Air Program: New Source Performance Standards
Activity Date: 2008-08-07 00:00:00
Activity Status Date: Not reported
Activity Group: Compliance Monitoring
Activity Type: Inspection/Evaluation
Activity Status: Not reported

Region Code: 02
Programmatic ID: AIR NY0000002610500262
Facility Registry ID: 110001602533
Air Operating Status Code: OPR
Default Air Classification Code: SMI
Air Program: New Source Performance Standards
Activity Date: 2008-08-19 00:00:00
Activity Status Date: Not reported
Activity Group: Compliance Monitoring
Activity Type: Inspection/Evaluation
Activity Status: Not reported

Region Code: 02
Programmatic ID: AIR NY0000002610500262
Facility Registry ID: 110001602533
Air Operating Status Code: OPR
Default Air Classification Code: SMI
Air Program: New Source Performance Standards
Activity Date: 2009-02-02 00:00:00
Activity Status Date: Not reported
Activity Group: Compliance Monitoring
Activity Type: Inspection/Evaluation
Activity Status: Not reported

Region Code: 02
Programmatic ID: AIR NY0000002610500262
Facility Registry ID: 110001602533
Air Operating Status Code: OPR
Default Air Classification Code: SMI
Air Program: New Source Performance Standards
Activity Date: 2009-03-05 00:00:00
Activity Status Date: Not reported
Activity Group: Compliance Monitoring
Activity Type: Inspection/Evaluation
Activity Status: Not reported

Region Code: 02
Programmatic ID: AIR NY0000002610500262
Facility Registry ID: 110001602533
Air Operating Status Code: OPR

NYC-TA EAST NY BUS DEPOT & SHOPS (Continued) **1004566769**

Default Air Classification Code: SMI
Air Program: New Source Performance Standards
Activity Date: 2009-03-19 00:00:00
Activity Status Date: Not reported
Activity Group: Compliance Monitoring
Activity Type: Inspection/Evaluation
Activity Status: Not reported

Region Code: 02
Programmatic ID: AIR NY0000002610500262
Facility Registry ID: 110001602533
Air Operating Status Code: OPR
Default Air Classification Code: SMI
Air Program: New Source Performance Standards
Activity Date: 2009-04-30 00:00:00
Activity Status Date: Not reported
Activity Group: Compliance Monitoring
Activity Type: Inspection/Evaluation
Activity Status: Not reported

Region Code: 02
Programmatic ID: AIR NY0000002610500262
Facility Registry ID: 110001602533
Air Operating Status Code: OPR
Default Air Classification Code: SMI
Air Program: New Source Performance Standards
Activity Date: 2009-08-03 00:00:00
Activity Status Date: Not reported
Activity Group: Compliance Monitoring
Activity Type: Inspection/Evaluation
Activity Status: Not reported

Region Code: 02
Programmatic ID: AIR NY0000002610500262
Facility Registry ID: 110001602533
Air Operating Status Code: OPR
Default Air Classification Code: SMI
Air Program: New Source Performance Standards
Activity Date: 2009-08-18 00:00:00
Activity Status Date: Not reported
Activity Group: Compliance Monitoring
Activity Type: Inspection/Evaluation
Activity Status: Not reported

Region Code: 02
Programmatic ID: AIR NY0000002610500262
Facility Registry ID: 110001602533
Air Operating Status Code: OPR
Default Air Classification Code: SMI
Air Program: New Source Performance Standards
Activity Date: 2010-02-03 00:00:00
Activity Status Date: Not reported
Activity Group: Compliance Monitoring
Activity Type: Inspection/Evaluation
Activity Status: Not reported

Region Code: 02

NYC-TA EAST NY BUS DEPOT & SHOPS (Continued) **1004566769**

Programmatic ID: AIR NY0000002610500262
Facility Registry ID: 110001602533
Air Operating Status Code: OPR
Default Air Classification Code: SMI
Air Program: New Source Performance Standards
Activity Date: 2010-08-02 00:00:00
Activity Status Date: Not reported
Activity Group: Compliance Monitoring
Activity Type: Inspection/Evaluation
Activity Status: Not reported

Region Code: 02
Programmatic ID: AIR NY0000002610500262
Facility Registry ID: 110001602533
Air Operating Status Code: OPR
Default Air Classification Code: SMI
Air Program: New Source Performance Standards
Activity Date: 2010-08-11 00:00:00
Activity Status Date: Not reported
Activity Group: Compliance Monitoring
Activity Type: Inspection/Evaluation
Activity Status: Not reported

Region Code: 02
Programmatic ID: AIR NY0000002610500262
Facility Registry ID: 110001602533
Air Operating Status Code: OPR
Default Air Classification Code: SMI
Air Program: New Source Performance Standards
Activity Date: 2011-01-31 00:00:00
Activity Status Date: Not reported
Activity Group: Compliance Monitoring
Activity Type: Inspection/Evaluation
Activity Status: Not reported

Region Code: 02
Programmatic ID: AIR NY0000002610500262
Facility Registry ID: 110001602533
Air Operating Status Code: OPR
Default Air Classification Code: SMI
Air Program: New Source Performance Standards
Activity Date: 2011-04-14 00:00:00
Activity Status Date: Not reported
Activity Group: Compliance Monitoring
Activity Type: Inspection/Evaluation
Activity Status: Not reported

Region Code: 02
Programmatic ID: AIR NY0000002610500262
Facility Registry ID: 110001602533
Air Operating Status Code: OPR
Default Air Classification Code: SMI
Air Program: New Source Performance Standards
Activity Date: 2011-07-28 00:00:00
Activity Status Date: Not reported
Activity Group: Compliance Monitoring
Activity Type: Inspection/Evaluation

NYC-TA EAST NY BUS DEPOT & SHOPS (Continued) **1004566769**

Activity Status: Not reported

Region Code: 02
Programmatic ID: AIR NY0000002610500262
Facility Registry ID: 110001602533
Air Operating Status Code: OPR
Default Air Classification Code: SMI
Air Program: New Source Performance Standards
Activity Date: 2011-09-01 00:00:00
Activity Status Date: Not reported
Activity Group: Compliance Monitoring
Activity Type: Inspection/Evaluation
Activity Status: Not reported

Region Code: 02
Programmatic ID: AIR NY0000002610500262
Facility Registry ID: 110001602533
Air Operating Status Code: OPR
Default Air Classification Code: SMI
Air Program: New Source Performance Standards
Activity Date: 2012-02-01 00:00:00
Activity Status Date: Not reported
Activity Group: Compliance Monitoring
Activity Type: Inspection/Evaluation
Activity Status: Not reported

Region Code: 02
Programmatic ID: AIR NY0000002610500262
Facility Registry ID: 110001602533
Air Operating Status Code: OPR
Default Air Classification Code: SMI
Air Program: New Source Performance Standards
Activity Date: 2012-08-02 00:00:00
Activity Status Date: Not reported
Activity Group: Compliance Monitoring
Activity Type: Inspection/Evaluation
Activity Status: Not reported

Region Code: 02
Programmatic ID: AIR NY0000002610500262
Facility Registry ID: 110001602533
Air Operating Status Code: OPR
Default Air Classification Code: SMI
Air Program: New Source Performance Standards
Activity Date: 2013-01-31 00:00:00
Activity Status Date: Not reported
Activity Group: Compliance Monitoring
Activity Type: Inspection/Evaluation
Activity Status: Not reported

Region Code: 02
Programmatic ID: AIR NY0000002610500262
Facility Registry ID: 110001602533
Air Operating Status Code: OPR
Default Air Classification Code: SMI
Air Program: Operating Permits
Activity Date: 2012-08-15 00:00:00

NYC-TA EAST NY BUS DEPOT & SHOPS (Continued) **1004566769**

Activity Status Date: 2012-09-18 11:43:01
Activity Group: Compliance Monitoring
Activity Type: Inspection/Evaluation
Activity Status: Active

Region Code: 02
Programmatic ID: AIR NY0000002610500262
Facility Registry ID: 110001602533
Air Operating Status Code: OPR
Default Air Classification Code: SMI
Air Program: State Implementation Plan for National Primary and Secondary Ambient Air Quality Standards
Activity Date: 2007-06-12 00:00:00
Activity Status Date: 2008-10-06 00:00:00
Activity Group: Case File
Activity Type: Case File
Activity Status: Resolved

Region Code: 02
Programmatic ID: AIR NY0000002610500262
Facility Registry ID: 110001602533
Air Operating Status Code: OPR
Default Air Classification Code: SMI
Air Program: State Implementation Plan for National Primary and Secondary Ambient Air Quality Standards
Activity Date: 2008-07-31 00:00:00
Activity Status Date: 2016-05-02 13:12:11
Activity Group: Compliance Monitoring
Activity Type: Inspection/Evaluation
Activity Status: Active

Region Code: 02
Programmatic ID: AIR NY0000002610500262
Facility Registry ID: 110001602533
Air Operating Status Code: OPR
Default Air Classification Code: SMI
Air Program: State Implementation Plan for National Primary and Secondary Ambient Air Quality Standards
Activity Date: 2009-02-02 00:00:00
Activity Status Date: 2016-05-02 13:12:11
Activity Group: Compliance Monitoring
Activity Type: Inspection/Evaluation
Activity Status: Active

Region Code: 02
Programmatic ID: AIR NY0000002610500262
Facility Registry ID: 110001602533
Air Operating Status Code: OPR
Default Air Classification Code: SMI
Air Program: State Implementation Plan for National Primary and Secondary Ambient Air Quality Standards
Activity Date: 2014-02-08 00:00:00
Activity Status Date: 2016-05-02 13:12:17
Activity Group: Compliance Monitoring
Activity Type: Inspection/Evaluation
Activity Status: Active

Region Code: 02
Programmatic ID: AIR NY0000002610500262
Facility Registry ID: 110001602533
Air Operating Status Code: OPR

NYC-TA EAST NY BUS DEPOT & SHOPS (Continued) **1004566769**

Default Air Classification Code: SMI
Air Program: State Implementation Plan for National Primary and Secondary Ambient Air Quality Standards
Activity Date: 2015-02-05 00:00:00
Activity Status Date: 2016-05-02 13:12:17
Activity Group: Compliance Monitoring
Activity Type: Inspection/Evaluation
Activity Status: Active

Region Code: 02
Programmatic ID: AIR NY0000002610500262
Facility Registry ID: 110001602533
Air Operating Status Code: OPR
Default Air Classification Code: SMI
Air Program: State Implementation Plan for National Primary and Secondary Ambient Air Quality Standards
Activity Date: 2016-02-02 00:00:00
Activity Status Date: 2016-06-09 07:01:21
Activity Group: Compliance Monitoring
Activity Type: Inspection/Evaluation
Activity Status: Active

Region Code: 02
Programmatic ID: AIR NY0000002610500262
Facility Registry ID: 110001602533
Air Operating Status Code: OPR
Default Air Classification Code: SMI
Air Program: State Implementation Plan for National Primary and Secondary Ambient Air Quality Standards
Activity Date: 2016-03-21 00:00:00
Activity Status Date: 2016-05-02 13:12:17
Activity Group: Compliance Monitoring
Activity Type: Inspection/Evaluation
Activity Status: Active

Region Code: 02
Programmatic ID: AIR NY0000002610500262
Facility Registry ID: 110001602533
Air Operating Status Code: OPR
Default Air Classification Code: SMI
Air Program: State Implementation Plan for National Primary and Secondary Ambient Air Quality Standards
Activity Date: 2016-05-26 00:00:00
Activity Status Date: 2016-06-09 07:01:20
Activity Group: Compliance Monitoring
Activity Type: Inspection/Evaluation
Activity Status: Active

Region Code: 02
Programmatic ID: AIR NY0000002610500262
Facility Registry ID: 110001602533
Air Operating Status Code: OPR
Default Air Classification Code: SMI
Air Program: State Implementation Plan for National Primary and Secondary Ambient Air Quality Standards
Activity Date: 1997-09-12 00:00:00
Activity Status Date: Not reported
Activity Group: Compliance Monitoring
Activity Type: Inspection/Evaluation
Activity Status: Not reported

Region Code: 02

NYC-TA EAST NY BUS DEPOT & SHOPS (Continued) **1004566769**

Programmatic ID: AIR NY0000002610500262
Facility Registry ID: 110001602533
Air Operating Status Code: OPR
Default Air Classification Code: SMI
Air Program: State Implementation Plan for National Primary and Secondary Ambient Air Quality Standards
Activity Date: 1999-10-14 00:00:00
Activity Status Date: Not reported
Activity Group: Compliance Monitoring
Activity Type: Inspection/Evaluation
Activity Status: Not reported

Region Code: 02
Programmatic ID: AIR NY0000002610500262
Facility Registry ID: 110001602533
Air Operating Status Code: OPR
Default Air Classification Code: SMI
Air Program: State Implementation Plan for National Primary and Secondary Ambient Air Quality Standards
Activity Date: 2000-03-22 00:00:00
Activity Status Date: Not reported
Activity Group: Compliance Monitoring
Activity Type: Inspection/Evaluation
Activity Status: Not reported

Region Code: 02
Programmatic ID: AIR NY0000002610500262
Facility Registry ID: 110001602533
Air Operating Status Code: OPR
Default Air Classification Code: SMI
Air Program: State Implementation Plan for National Primary and Secondary Ambient Air Quality Standards
Activity Date: 2000-09-20 00:00:00
Activity Status Date: Not reported
Activity Group: Compliance Monitoring
Activity Type: Inspection/Evaluation
Activity Status: Not reported

Region Code: 02
Programmatic ID: AIR NY0000002610500262
Facility Registry ID: 110001602533
Air Operating Status Code: OPR
Default Air Classification Code: SMI
Air Program: State Implementation Plan for National Primary and Secondary Ambient Air Quality Standards
Activity Date: 2001-11-14 00:00:00
Activity Status Date: Not reported
Activity Group: Compliance Monitoring
Activity Type: Inspection/Evaluation
Activity Status: Not reported

Region Code: 02
Programmatic ID: AIR NY0000002610500262
Facility Registry ID: 110001602533
Air Operating Status Code: OPR
Default Air Classification Code: SMI
Air Program: State Implementation Plan for National Primary and Secondary Ambient Air Quality Standards
Activity Date: 2002-09-09 00:00:00
Activity Status Date: Not reported
Activity Group: Compliance Monitoring
Activity Type: Inspection/Evaluation

NYC-TA EAST NY BUS DEPOT & SHOPS (Continued) **1004566769**

Activity Status: Not reported

Region Code: 02
Programmatic ID: AIR NY0000002610500262
Facility Registry ID: 110001602533
Air Operating Status Code: OPR
Default Air Classification Code: SMI
Air Program: State Implementation Plan for National Primary and Secondary Ambient Air Quality Standards
Activity Date: 2002-09-12 00:00:00
Activity Status Date: Not reported
Activity Group: Compliance Monitoring
Activity Type: Inspection/Evaluation
Activity Status: Not reported

Region Code: 02
Programmatic ID: AIR NY0000002610500262
Facility Registry ID: 110001602533
Air Operating Status Code: OPR
Default Air Classification Code: SMI
Air Program: State Implementation Plan for National Primary and Secondary Ambient Air Quality Standards
Activity Date: 2003-01-30 00:00:00
Activity Status Date: Not reported
Activity Group: Compliance Monitoring
Activity Type: Inspection/Evaluation
Activity Status: Not reported

Region Code: 02
Programmatic ID: AIR NY0000002610500262
Facility Registry ID: 110001602533
Air Operating Status Code: OPR
Default Air Classification Code: SMI
Air Program: State Implementation Plan for National Primary and Secondary Ambient Air Quality Standards
Activity Date: 2003-02-20 00:00:00
Activity Status Date: Not reported
Activity Group: Compliance Monitoring
Activity Type: Inspection/Evaluation
Activity Status: Not reported

Region Code: 02
Programmatic ID: AIR NY0000002610500262
Facility Registry ID: 110001602533
Air Operating Status Code: OPR
Default Air Classification Code: SMI
Air Program: State Implementation Plan for National Primary and Secondary Ambient Air Quality Standards
Activity Date: 2003-08-11 00:00:00
Activity Status Date: Not reported
Activity Group: Compliance Monitoring
Activity Type: Inspection/Evaluation
Activity Status: Not reported

Region Code: 02
Programmatic ID: AIR NY0000002610500262
Facility Registry ID: 110001602533
Air Operating Status Code: OPR
Default Air Classification Code: SMI
Air Program: State Implementation Plan for National Primary and Secondary Ambient Air Quality Standards
Activity Date: 2003-09-11 00:00:00

NYC-TA EAST NY BUS DEPOT & SHOPS (Continued) **1004566769**

Activity Status Date: Not reported
Activity Group: Compliance Monitoring
Activity Type: Inspection/Evaluation
Activity Status: Not reported

Region Code: 02
Programmatic ID: AIR NY0000002610500262
Facility Registry ID: 110001602533
Air Operating Status Code: OPR
Default Air Classification Code: SMI
Air Program: State Implementation Plan for National Primary and Secondary Ambient Air Quality Standards
Activity Date: 2003-09-15 00:00:00
Activity Status Date: Not reported
Activity Group: Compliance Monitoring
Activity Type: Inspection/Evaluation
Activity Status: Not reported

Region Code: 02
Programmatic ID: AIR NY0000002610500262
Facility Registry ID: 110001602533
Air Operating Status Code: OPR
Default Air Classification Code: SMI
Air Program: State Implementation Plan for National Primary and Secondary Ambient Air Quality Standards
Activity Date: 2004-02-03 00:00:00
Activity Status Date: Not reported
Activity Group: Compliance Monitoring
Activity Type: Inspection/Evaluation
Activity Status: Not reported

Region Code: 02
Programmatic ID: AIR NY0000002610500262
Facility Registry ID: 110001602533
Air Operating Status Code: OPR
Default Air Classification Code: SMI
Air Program: State Implementation Plan for National Primary and Secondary Ambient Air Quality Standards
Activity Date: 2004-03-10 00:00:00
Activity Status Date: Not reported
Activity Group: Compliance Monitoring
Activity Type: Inspection/Evaluation
Activity Status: Not reported

Region Code: 02
Programmatic ID: AIR NY0000002610500262
Facility Registry ID: 110001602533
Air Operating Status Code: OPR
Default Air Classification Code: SMI
Air Program: State Implementation Plan for National Primary and Secondary Ambient Air Quality Standards
Activity Date: 2004-08-03 00:00:00
Activity Status Date: Not reported
Activity Group: Compliance Monitoring
Activity Type: Inspection/Evaluation
Activity Status: Not reported

Region Code: 02
Programmatic ID: AIR NY0000002610500262
Facility Registry ID: 110001602533
Air Operating Status Code: OPR

NYC-TA EAST NY BUS DEPOT & SHOPS (Continued) **1004566769**

Default Air Classification Code: SMI
Air Program: State Implementation Plan for National Primary and Secondary Ambient Air Quality Standards
Activity Date: 2005-02-01 00:00:00
Activity Status Date: Not reported
Activity Group: Compliance Monitoring
Activity Type: Inspection/Evaluation
Activity Status: Not reported

Region Code: 02
Programmatic ID: AIR NY0000002610500262
Facility Registry ID: 110001602533
Air Operating Status Code: OPR
Default Air Classification Code: SMI
Air Program: State Implementation Plan for National Primary and Secondary Ambient Air Quality Standards
Activity Date: 2005-04-08 00:00:00
Activity Status Date: Not reported
Activity Group: Compliance Monitoring
Activity Type: Inspection/Evaluation
Activity Status: Not reported

Region Code: 02
Programmatic ID: AIR NY0000002610500262
Facility Registry ID: 110001602533
Air Operating Status Code: OPR
Default Air Classification Code: SMI
Air Program: State Implementation Plan for National Primary and Secondary Ambient Air Quality Standards
Activity Date: 2005-07-25 00:00:00
Activity Status Date: Not reported
Activity Group: Compliance Monitoring
Activity Type: Inspection/Evaluation
Activity Status: Not reported

Region Code: 02
Programmatic ID: AIR NY0000002610500262
Facility Registry ID: 110001602533
Air Operating Status Code: OPR
Default Air Classification Code: SMI
Air Program: State Implementation Plan for National Primary and Secondary Ambient Air Quality Standards
Activity Date: 2005-08-01 00:00:00
Activity Status Date: Not reported
Activity Group: Compliance Monitoring
Activity Type: Inspection/Evaluation
Activity Status: Not reported

Region Code: 02
Programmatic ID: AIR NY0000002610500262
Facility Registry ID: 110001602533
Air Operating Status Code: OPR
Default Air Classification Code: SMI
Air Program: State Implementation Plan for National Primary and Secondary Ambient Air Quality Standards
Activity Date: 2005-08-15 00:00:00
Activity Status Date: Not reported
Activity Group: Compliance Monitoring
Activity Type: Inspection/Evaluation
Activity Status: Not reported

Region Code: 02

NYC-TA EAST NY BUS DEPOT & SHOPS (Continued) **1004566769**

Programmatic ID: AIR NY0000002610500262
Facility Registry ID: 110001602533
Air Operating Status Code: OPR
Default Air Classification Code: SMI
Air Program: State Implementation Plan for National Primary and Secondary Ambient Air Quality Standards
Activity Date: 2006-01-30 00:00:00
Activity Status Date: Not reported
Activity Group: Compliance Monitoring
Activity Type: Inspection/Evaluation
Activity Status: Not reported

Region Code: 02
Programmatic ID: AIR NY0000002610500262
Facility Registry ID: 110001602533
Air Operating Status Code: OPR
Default Air Classification Code: SMI
Air Program: State Implementation Plan for National Primary and Secondary Ambient Air Quality Standards
Activity Date: 2006-06-30 00:00:00
Activity Status Date: Not reported
Activity Group: Compliance Monitoring
Activity Type: Inspection/Evaluation
Activity Status: Not reported

Region Code: 02
Programmatic ID: AIR NY0000002610500262
Facility Registry ID: 110001602533
Air Operating Status Code: OPR
Default Air Classification Code: SMI
Air Program: State Implementation Plan for National Primary and Secondary Ambient Air Quality Standards
Activity Date: 2007-02-01 00:00:00
Activity Status Date: Not reported
Activity Group: Compliance Monitoring
Activity Type: Inspection/Evaluation
Activity Status: Not reported

Region Code: 02
Programmatic ID: AIR NY0000002610500262
Facility Registry ID: 110001602533
Air Operating Status Code: OPR
Default Air Classification Code: SMI
Air Program: State Implementation Plan for National Primary and Secondary Ambient Air Quality Standards
Activity Date: 2007-05-14 00:00:00
Activity Status Date: Not reported
Activity Group: Compliance Monitoring
Activity Type: Inspection/Evaluation
Activity Status: Not reported

Region Code: 02
Programmatic ID: AIR NY0000002610500262
Facility Registry ID: 110001602533
Air Operating Status Code: OPR
Default Air Classification Code: SMI
Air Program: State Implementation Plan for National Primary and Secondary Ambient Air Quality Standards
Activity Date: 2007-06-12 00:00:00
Activity Status Date: Not reported
Activity Group: Compliance Monitoring
Activity Type: Inspection/Evaluation

NYC-TA EAST NY BUS DEPOT & SHOPS (Continued) **1004566769**

Activity Status: Not reported

Region Code: 02
Programmatic ID: AIR NY0000002610500262
Facility Registry ID: 110001602533
Air Operating Status Code: OPR
Default Air Classification Code: SMI
Air Program: State Implementation Plan for National Primary and Secondary Ambient Air Quality Standards
Activity Date: 2008-01-31 00:00:00
Activity Status Date: Not reported
Activity Group: Compliance Monitoring
Activity Type: Inspection/Evaluation
Activity Status: Not reported

Region Code: 02
Programmatic ID: AIR NY0000002610500262
Facility Registry ID: 110001602533
Air Operating Status Code: OPR
Default Air Classification Code: SMI
Air Program: State Implementation Plan for National Primary and Secondary Ambient Air Quality Standards
Activity Date: 2008-07-31 00:00:00
Activity Status Date: Not reported
Activity Group: Compliance Monitoring
Activity Type: Inspection/Evaluation
Activity Status: Not reported

Region Code: 02
Programmatic ID: AIR NY0000002610500262
Facility Registry ID: 110001602533
Air Operating Status Code: OPR
Default Air Classification Code: SMI
Air Program: State Implementation Plan for National Primary and Secondary Ambient Air Quality Standards
Activity Date: 2008-08-07 00:00:00
Activity Status Date: Not reported
Activity Group: Compliance Monitoring
Activity Type: Inspection/Evaluation
Activity Status: Not reported

Region Code: 02
Programmatic ID: AIR NY0000002610500262
Facility Registry ID: 110001602533
Air Operating Status Code: OPR
Default Air Classification Code: SMI
Air Program: State Implementation Plan for National Primary and Secondary Ambient Air Quality Standards
Activity Date: 2008-08-19 00:00:00
Activity Status Date: Not reported
Activity Group: Compliance Monitoring
Activity Type: Inspection/Evaluation
Activity Status: Not reported

Region Code: 02
Programmatic ID: AIR NY0000002610500262
Facility Registry ID: 110001602533
Air Operating Status Code: OPR
Default Air Classification Code: SMI
Air Program: State Implementation Plan for National Primary and Secondary Ambient Air Quality Standards
Activity Date: 2009-02-02 00:00:00

NYC-TA EAST NY BUS DEPOT & SHOPS (Continued) **1004566769**

Activity Status Date: Not reported
Activity Group: Compliance Monitoring
Activity Type: Inspection/Evaluation
Activity Status: Not reported

Region Code: 02
Programmatic ID: AIR NY0000002610500262
Facility Registry ID: 110001602533
Air Operating Status Code: OPR
Default Air Classification Code: SMI
Air Program: State Implementation Plan for National Primary and Secondary Ambient Air Quality Standards
Activity Date: 2009-03-05 00:00:00
Activity Status Date: Not reported
Activity Group: Compliance Monitoring
Activity Type: Inspection/Evaluation
Activity Status: Not reported

Region Code: 02
Programmatic ID: AIR NY0000002610500262
Facility Registry ID: 110001602533
Air Operating Status Code: OPR
Default Air Classification Code: SMI
Air Program: State Implementation Plan for National Primary and Secondary Ambient Air Quality Standards
Activity Date: 2009-03-19 00:00:00
Activity Status Date: Not reported
Activity Group: Compliance Monitoring
Activity Type: Inspection/Evaluation
Activity Status: Not reported

AIRS:
Permit Type: ASF
Permit Status: Issued
Issue Date: 11/07/2016
Expiration Date: 11/06/2026
County Fips: Not reported
DEC Id: 2610500262
Emission Unit Id: Not reported
Process Id: Not reported
Contaminant Name/cas: Not reported
Epa Control Code: Not reported
Contol Eff: Not reported
Emissions: Not reported
Unit: Not reported
Auth Type Code: 2
Latitude: 40.67803212
Longitude: 73.898358387

Permit Type: ASF
Permit Status: Expired
Issue Date: 11/20/2012
Expiration Date: 11/06/2016
County Fips: Not reported
DEC Id: 2610500262
Emission Unit Id: Not reported
Process Id: Not reported
Contaminant Name/cas: Not reported

NYC-TA EAST NY BUS DEPOT & SHOPS (Continued) **1004566769**

Epa Control Code:	Not reported
Contol Eff:	Not reported
Emissions:	Not reported
Unit:	Not reported
Auth Type Code:	7
Latitude:	40.67803212
Longitude:	73.898358387

Permit Type:	ATV
Permit Status:	Expired
Issue Date:	10/28/2005
Expiration Date:	03/21/2007
County Fips:	Not reported
DEC Id:	2610500262
Emission Unit Id:	Not reported
Process Id:	Not reported
Contaminant Name/cas:	Not reported
Epa Control Code:	Not reported
Contol Eff:	Not reported
Emissions:	Not reported
Unit:	Not reported
Auth Type Code:	7
Latitude:	40.67803212
Longitude:	73.898358387

Permit Type:	ATV
Permit Status:	Expired
Issue Date:	05/16/2008
Expiration Date:	11/19/2012
County Fips:	Not reported
DEC Id:	2610500262
Emission Unit Id:	Not reported
Process Id:	Not reported
Contaminant Name/cas:	Not reported
Epa Control Code:	Not reported
Contol Eff:	Not reported
Emissions:	Not reported
Unit:	Not reported
Auth Type Code:	7
Latitude:	40.67803212
Longitude:	73.898358387

Permit Type:	ATV
Permit Status:	Expired
Issue Date:	03/22/2002
Expiration Date:	03/21/2007
County Fips:	Not reported
DEC Id:	2610500262
Emission Unit Id:	Not reported
Process Id:	Not reported
Contaminant Name/cas:	Not reported
Epa Control Code:	Not reported
Contol Eff:	Not reported
Emissions:	Not reported
Unit:	Not reported
Auth Type Code:	7
Latitude:	40.67803212

NYC-TA EAST NY BUS DEPOT & SHOPS (Continued) **1004566769**

Longitude:	73.898358387
Permit Type:	ATV
Permit Status:	Expired
Issue Date:	11/19/2012
Expiration Date:	Not reported
County Fips:	Not reported
DEC Id:	2610500262
Emission Unit Id:	Not reported
Process Id:	Not reported
Contaminant Name/cas:	Not reported
Epa Control Code:	Not reported
Contol Eff:	Not reported
Emissions:	Not reported
Unit:	Not reported
Auth Type Code:	7
Latitude:	40.67803212
Longitude:	73.898358387
Permit Type:	Not reported
Permit Status:	Not reported
Issue Date:	Not reported
Expiration Date:	Not reported
County Fips:	36047
DEC Id:	2610500262
Emission Unit Id:	B00001
Process Id:	B01FP
Contaminant Name/cas:	PM25-PRI
Epa Control Code:	Not reported
Contol Eff:	Not reported
Emissions:	0.15120049
Unit:	TON
Auth Type Code:	Not reported
Latitude:	Not reported
Longitude:	Not reported
Permit Type:	Not reported
Permit Status:	Not reported
Issue Date:	Not reported
Expiration Date:	Not reported
County Fips:	36047
DEC Id:	2610500262
Emission Unit Id:	EI0001
Process Id:	E02EI
Contaminant Name/cas:	PM25-PRI
Epa Control Code:	Not reported
Contol Eff:	Not reported
Emissions:	0.01871623
Unit:	TON
Auth Type Code:	Not reported
Latitude:	Not reported
Longitude:	Not reported
Permit Type:	Not reported
Permit Status:	Not reported
Issue Date:	Not reported
Expiration Date:	Not reported

NYC-TA EAST NY BUS DEPOT & SHOPS (Continued) **1004566769**

County Fips:	36047
DEC Id:	2610500262
Emission Unit Id:	B00001
Process Id:	B02FP
Contaminant Name/cas:	PM25-PRI
Epa Control Code:	Not reported
Contol Eff:	Not reported
Emissions:	0.41559496
Unit:	TON
Auth Type Code:	Not reported
Latitude:	Not reported
Longitude:	Not reported

Permit Type:	Not reported
Permit Status:	Not reported
Issue Date:	Not reported
Expiration Date:	Not reported
County Fips:	36047
DEC Id:	2610500262
Emission Unit Id:	EI0001
Process Id:	E04EI
Contaminant Name/cas:	PM25-PRI
Epa Control Code:	Not reported
Contol Eff:	Not reported
Emissions:	0.00379975
Unit:	TON
Auth Type Code:	Not reported
Latitude:	Not reported
Longitude:	Not reported

Permit Type:	Not reported
Permit Status:	Not reported
Issue Date:	Not reported
Expiration Date:	Not reported
County Fips:	36047
DEC Id:	2610500262
Emission Unit Id:	EI0001
Process Id:	E01EI
Contaminant Name/cas:	PM25-PRI
Epa Control Code:	Not reported
Contol Eff:	Not reported
Emissions:	0.0501567
Unit:	TON
Auth Type Code:	Not reported
Latitude:	Not reported
Longitude:	Not reported

Permit Type:	Not reported
Permit Status:	Not reported
Issue Date:	Not reported
Expiration Date:	Not reported
County Fips:	36047
DEC Id:	2610500262
Emission Unit Id:	PB0001
Process Id:	PB1FP
Contaminant Name/cas:	PM25-PRI
Epa Control Code:	Not reported

NYC-TA EAST NY BUS DEPOT & SHOPS (Continued) **1004566769**

Contol Eff:	Not reported
Emissions:	0.0535416
Unit:	TON
Auth Type Code:	Not reported
Latitude:	Not reported
Longitude:	Not reported
Permit Type:	Not reported
Permit Status:	Not reported
Issue Date:	Not reported
Expiration Date:	Not reported
County Fips:	36047
DEC Id:	2610500262
Emission Unit Id:	EI0001
Process Id:	E03EI
Contaminant Name/cas:	PM25-PRI
Epa Control Code:	Not reported
Contol Eff:	Not reported
Emissions:	0.05027069
Unit:	TON
Auth Type Code:	Not reported
Latitude:	Not reported
Longitude:	Not reported
Permit Type:	Not reported
Permit Status:	Not reported
Issue Date:	Not reported
Expiration Date:	Not reported
County Fips:	36047
DEC Id:	2610500262
Emission Unit Id:	EI0001
Process Id:	E05EI
Contaminant Name/cas:	PM25-PRI
Epa Control Code:	Not reported
Contol Eff:	Not reported
Emissions:	0.00949937
Unit:	TON
Auth Type Code:	Not reported
Latitude:	Not reported
Longitude:	Not reported
Permit Type:	Not reported
Permit Status:	Not reported
Issue Date:	Not reported
Expiration Date:	Not reported
County Fips:	36047
DEC Id:	2610500262
Emission Unit Id:	EI0001
Process Id:	E02EI
Contaminant Name/cas:	VOC
Epa Control Code:	Not reported
Contol Eff:	Not reported
Emissions:	0.02318
Unit:	TON
Auth Type Code:	Not reported
Latitude:	Not reported
Longitude:	Not reported

NYC-TA EAST NY BUS DEPOT & SHOPS (Continued) **1004566769**

Permit Type:	Not reported
Permit Status:	Not reported
Issue Date:	Not reported
Expiration Date:	Not reported
County Fips:	36047
DEC Id:	2610500262
Emission Unit Id:	GAS001
Process Id:	ST3FP
Contaminant Name/cas:	VOC
Epa Control Code:	099
Contol Eff:	90
Emissions:	0.009095
Unit:	TON
Auth Type Code:	Not reported
Latitude:	Not reported
Longitude:	Not reported

Permit Type:	Not reported
Permit Status:	Not reported
Issue Date:	Not reported
Expiration Date:	Not reported
County Fips:	36047
DEC Id:	2610500262
Emission Unit Id:	GAS001
Process Id:	ST1FP
Contaminant Name/cas:	71432
Epa Control Code:	Not reported
Contol Eff:	Not reported
Emissions:	0.11999999
Unit:	LB
Auth Type Code:	Not reported
Latitude:	Not reported
Longitude:	Not reported

Permit Type:	Not reported
Permit Status:	Not reported
Issue Date:	Not reported
Expiration Date:	Not reported
County Fips:	36047
DEC Id:	2610500262
Emission Unit Id:	GAS001
Process Id:	ST1FP
Contaminant Name/cas:	540841
Epa Control Code:	Not reported
Contol Eff:	Not reported
Emissions:	0.20999999
Unit:	LB
Auth Type Code:	Not reported
Latitude:	Not reported
Longitude:	Not reported

Permit Type:	Not reported
Permit Status:	Not reported
Issue Date:	Not reported
Expiration Date:	Not reported
County Fips:	36047
DEC Id:	2610500262

NYC-TA EAST NY BUS DEPOT & SHOPS (Continued) **1004566769**

Emission Unit Id:	EI0001
Process Id:	E04EI
Contaminant Name/cas:	PM10-PRI
Epa Control Code:	Not reported
Contol Eff:	Not reported
Emissions:	0.003795
Unit:	TON
Auth Type Code:	Not reported
Latitude:	Not reported
Longitude:	Not reported
Permit Type:	Not reported
Permit Status:	Not reported
Issue Date:	Not reported
Expiration Date:	Not reported
County Fips:	36047
DEC Id:	2610500262
Emission Unit Id:	EI0001
Process Id:	E03EI
Contaminant Name/cas:	PM10-PRI
Epa Control Code:	Not reported
Contol Eff:	Not reported
Emissions:	0.05027
Unit:	TON
Auth Type Code:	Not reported
Latitude:	Not reported
Longitude:	Not reported
Permit Type:	Not reported
Permit Status:	Not reported
Issue Date:	Not reported
Expiration Date:	Not reported
County Fips:	36047
DEC Id:	2610500262
Emission Unit Id:	EI0001
Process Id:	E03EI
Contaminant Name/cas:	SO2
Epa Control Code:	Not reported
Contol Eff:	Not reported
Emissions:	0.00396499
Unit:	TON
Auth Type Code:	Not reported
Latitude:	Not reported
Longitude:	Not reported
Permit Type:	Not reported
Permit Status:	Not reported
Issue Date:	Not reported
Expiration Date:	Not reported
County Fips:	36047
DEC Id:	2610500262
Emission Unit Id:	GAS001
Process Id:	ST3FP
Contaminant Name/cas:	100414
Epa Control Code:	099
Contol Eff:	90
Emissions:	0.02

NYC-TA EAST NY BUS DEPOT & SHOPS (Continued) **1004566769**

Unit:	LB
Auth Type Code:	Not reported
Latitude:	Not reported
Longitude:	Not reported
Permit Type:	Not reported
Permit Status:	Not reported
Issue Date:	Not reported
Expiration Date:	Not reported
County Fips:	36047
DEC Id:	2610500262
Emission Unit Id:	GAS001
Process Id:	ST1FP
Contaminant Name/cas:	110543
Epa Control Code:	Not reported
Contol Eff:	Not reported
Emissions:	0.41999998
Unit:	LB
Auth Type Code:	Not reported
Latitude:	Not reported
Longitude:	Not reported
Permit Type:	Not reported
Permit Status:	Not reported
Issue Date:	Not reported
Expiration Date:	Not reported
County Fips:	36047
DEC Id:	2610500262
Emission Unit Id:	PB0001
Process Id:	PB2FP
Contaminant Name/cas:	108883
Epa Control Code:	Not reported
Contol Eff:	Not reported
Emissions:	113
Unit:	LB
Auth Type Code:	Not reported
Latitude:	Not reported
Longitude:	Not reported
Permit Type:	Not reported
Permit Status:	Not reported
Issue Date:	Not reported
Expiration Date:	Not reported
County Fips:	36047
DEC Id:	2610500262
Emission Unit Id:	GAS001
Process Id:	ST3FP
Contaminant Name/cas:	540841
Epa Control Code:	099
Contol Eff:	90
Emissions:	0.15
Unit:	LB
Auth Type Code:	Not reported
Latitude:	Not reported
Longitude:	Not reported
Permit Type:	Not reported

NYC-TA EAST NY BUS DEPOT & SHOPS (Continued) **1004566769**

Permit Status:	Not reported
Issue Date:	Not reported
Expiration Date:	Not reported
County Fips:	36047
DEC Id:	2610500262
Emission Unit Id:	PB0001
Process Id:	PB1FP
Contaminant Name/cas:	78933
Epa Control Code:	Not reported
Contol Eff:	Not reported
Emissions:	44.5
Unit:	LB
Auth Type Code:	Not reported
Latitude:	Not reported
Longitude:	Not reported

Permit Type:	Not reported
Permit Status:	Not reported
Issue Date:	Not reported
Expiration Date:	Not reported
County Fips:	36047
DEC Id:	2610500262
Emission Unit Id:	GAS001
Process Id:	ST3FP
Contaminant Name/cas:	110543
Epa Control Code:	099
Contol Eff:	90
Emissions:	0.28999999
Unit:	LB
Auth Type Code:	Not reported
Latitude:	Not reported
Longitude:	Not reported

Permit Type:	Not reported
Permit Status:	Not reported
Issue Date:	Not reported
Expiration Date:	Not reported
County Fips:	36047
DEC Id:	2610500262
Emission Unit Id:	GAS001
Process Id:	ST2FP
Contaminant Name/cas:	540841
Epa Control Code:	Not reported
Contol Eff:	Not reported
Emissions:	0.23
Unit:	LB
Auth Type Code:	Not reported
Latitude:	Not reported
Longitude:	Not reported

Permit Type:	Not reported
Permit Status:	Not reported
Issue Date:	Not reported
Expiration Date:	Not reported
County Fips:	36047
DEC Id:	2610500262
Emission Unit Id:	GAS001

NYC-TA EAST NY BUS DEPOT & SHOPS (Continued) **1004566769**

Process Id:	ST2FP
Contaminant Name/cas:	1634044
Epa Control Code:	Not reported
Contol Eff:	Not reported
Emissions:	2.86999988
Unit:	LB
Auth Type Code:	Not reported
Latitude:	Not reported
Longitude:	Not reported
Permit Type:	Not reported
Permit Status:	Not reported
Issue Date:	Not reported
Expiration Date:	Not reported
County Fips:	36047
DEC Id:	2610500262
Emission Unit Id:	EI0001
Process Id:	E05EI
Contaminant Name/cas:	VOC
Epa Control Code:	Not reported
Contol Eff:	Not reported
Emissions:	0.006875
Unit:	TON
Auth Type Code:	Not reported
Latitude:	Not reported
Longitude:	Not reported
Permit Type:	Not reported
Permit Status:	Not reported
Issue Date:	Not reported
Expiration Date:	Not reported
County Fips:	36047
DEC Id:	2610500262
Emission Unit Id:	EI0001
Process Id:	E02EI
Contaminant Name/cas:	NOX
Epa Control Code:	Not reported
Contol Eff:	Not reported
Emissions:	0.27783999
Unit:	TON
Auth Type Code:	Not reported
Latitude:	Not reported
Longitude:	Not reported
Permit Type:	Not reported
Permit Status:	Not reported
Issue Date:	Not reported
Expiration Date:	Not reported
County Fips:	36047
DEC Id:	2610500262
Emission Unit Id:	GAS001
Process Id:	ST2FP
Contaminant Name/cas:	108883
Epa Control Code:	Not reported
Contol Eff:	Not reported
Emissions:	0.36000001
Unit:	LB

NYC-TA EAST NY BUS DEPOT & SHOPS (Continued) **1004566769**

Auth Type Code:	Not reported
Latitude:	Not reported
Longitude:	Not reported
Permit Type:	Not reported
Permit Status:	Not reported
Issue Date:	Not reported
Expiration Date:	Not reported
County Fips:	36047
DEC Id:	2610500262
Emission Unit Id:	EI0001
Process Id:	E03EI
Contaminant Name/cas:	VOC
Epa Control Code:	Not reported
Contol Eff:	Not reported
Emissions:	0.03638
Unit:	TON
Auth Type Code:	Not reported
Latitude:	Not reported
Longitude:	Not reported
Permit Type:	Not reported
Permit Status:	Not reported
Issue Date:	Not reported
Expiration Date:	Not reported
County Fips:	36047
DEC Id:	2610500262
Emission Unit Id:	GAS001
Process Id:	ST2FP
Contaminant Name/cas:	1330207
Epa Control Code:	Not reported
Contol Eff:	Not reported
Emissions:	4.42000007
Unit:	LB
Auth Type Code:	Not reported
Latitude:	Not reported
Longitude:	Not reported
Permit Type:	Not reported
Permit Status:	Not reported
Issue Date:	Not reported
Expiration Date:	Not reported
County Fips:	36047
DEC Id:	2610500262
Emission Unit Id:	EI0001
Process Id:	E04EI
Contaminant Name/cas:	VOC
Epa Control Code:	Not reported
Contol Eff:	Not reported
Emissions:	0.00275
Unit:	TON
Auth Type Code:	Not reported
Latitude:	Not reported
Longitude:	Not reported
Permit Type:	Not reported
Permit Status:	Not reported

NYC-TA EAST NY BUS DEPOT & SHOPS (Continued) **1004566769**

Issue Date:	Not reported
Expiration Date:	Not reported
County Fips:	36047
DEC Id:	2610500262
Emission Unit Id:	EI0001
Process Id:	E02EI
Contaminant Name/cas:	83329
Epa Control Code:	Not reported
Contol Eff:	Not reported
Emissions:	0
Unit:	LB
Auth Type Code:	Not reported
Latitude:	Not reported
Longitude:	Not reported

Permit Type:	Not reported
Permit Status:	Not reported
Issue Date:	Not reported
Expiration Date:	Not reported
County Fips:	36047
DEC Id:	2610500262
Emission Unit Id:	EI0001
Process Id:	E02EI
Contaminant Name/cas:	71432
Epa Control Code:	Not reported
Contol Eff:	Not reported
Emissions:	0.0009
Unit:	LB
Auth Type Code:	Not reported
Latitude:	Not reported
Longitude:	Not reported

Permit Type:	Not reported
Permit Status:	Not reported
Issue Date:	Not reported
Expiration Date:	Not reported
County Fips:	36047
DEC Id:	2610500262
Emission Unit Id:	PB0001
Process Id:	PB1FP
Contaminant Name/cas:	1330207
Epa Control Code:	Not reported
Contol Eff:	Not reported
Emissions:	19.6000003
Unit:	LB
Auth Type Code:	Not reported
Latitude:	Not reported
Longitude:	Not reported

Permit Type:	Not reported
Permit Status:	Not reported
Issue Date:	Not reported
Expiration Date:	Not reported
County Fips:	36047
DEC Id:	2610500262
Emission Unit Id:	EI0001
Process Id:	E02EI

NYC-TA EAST NY BUS DEPOT & SHOPS (Continued) **1004566769**

Contaminant Name/cas:	91203
Epa Control Code:	Not reported
Contol Eff:	Not reported
Emissions:	0.0001
Unit:	LB
Auth Type Code:	Not reported
Latitude:	Not reported
Longitude:	Not reported
Permit Type:	Not reported
Permit Status:	Not reported
Issue Date:	Not reported
Expiration Date:	Not reported
County Fips:	36047
DEC Id:	2610500262
Emission Unit Id:	GAS001
Process Id:	ST3FP
Contaminant Name/cas:	91203
Epa Control Code:	099
Contol Eff:	90
Emissions:	0
Unit:	LB
Auth Type Code:	Not reported
Latitude:	Not reported
Longitude:	Not reported
Permit Type:	Not reported
Permit Status:	Not reported
Issue Date:	Not reported
Expiration Date:	Not reported
County Fips:	36047
DEC Id:	2610500262
Emission Unit Id:	GAS001
Process Id:	ST3FP
Contaminant Name/cas:	85449
Epa Control Code:	099
Contol Eff:	90
Emissions:	0.10999999
Unit:	LB
Auth Type Code:	Not reported
Latitude:	Not reported
Longitude:	Not reported
Permit Type:	Not reported
Permit Status:	Not reported
Issue Date:	Not reported
Expiration Date:	Not reported
County Fips:	36047
DEC Id:	2610500262
Emission Unit Id:	GAS001
Process Id:	ST1FP
Contaminant Name/cas:	VOC
Epa Control Code:	Not reported
Contol Eff:	Not reported
Emissions:	0.02754
Unit:	TON
Auth Type Code:	Not reported

NYC-TA EAST NY BUS DEPOT & SHOPS (Continued) **1004566769**

Latitude:	Not reported
Longitude:	Not reported
Permit Type:	Not reported
Permit Status:	Not reported
Issue Date:	Not reported
Expiration Date:	Not reported
County Fips:	36047
DEC Id:	2610500262
Emission Unit Id:	EI0001
Process Id:	E04EI
Contaminant Name/cas:	SO2
Epa Control Code:	Not reported
Contol Eff:	Not reported
Emissions:	0.0003
Unit:	TON
Auth Type Code:	Not reported
Latitude:	Not reported
Longitude:	Not reported
Permit Type:	Not reported
Permit Status:	Not reported
Issue Date:	Not reported
Expiration Date:	Not reported
County Fips:	36047
DEC Id:	2610500262
Emission Unit Id:	EI0001
Process Id:	E04EI
Contaminant Name/cas:	7439921
Epa Control Code:	Not reported
Contol Eff:	Not reported
Emissions:	0.0005
Unit:	LB
Auth Type Code:	Not reported
Latitude:	Not reported
Longitude:	Not reported
Permit Type:	Not reported
Permit Status:	Not reported
Issue Date:	Not reported
Expiration Date:	Not reported
County Fips:	36047
DEC Id:	2610500262
Emission Unit Id:	EI0001
Process Id:	E02EI
Contaminant Name/cas:	PM10-PRI
Epa Control Code:	Not reported
Contol Eff:	Not reported
Emissions:	0.01995999
Unit:	TON
Auth Type Code:	Not reported
Latitude:	Not reported
Longitude:	Not reported
Permit Type:	Not reported
Permit Status:	Not reported
Issue Date:	Not reported

NYC-TA EAST NY BUS DEPOT & SHOPS (Continued) **1004566769**

Expiration Date:	Not reported
County Fips:	36047
DEC Id:	2610500262
Emission Unit Id:	EI0001
Process Id:	E02EI
Contaminant Name/cas:	207089
Epa Control Code:	Not reported
Contol Eff:	Not reported
Emissions:	0
Unit:	LB
Auth Type Code:	Not reported
Latitude:	Not reported
Longitude:	Not reported

Permit Type:	Not reported
Permit Status:	Not reported
Issue Date:	Not reported
Expiration Date:	Not reported
County Fips:	36047
DEC Id:	2610500262
Emission Unit Id:	PB0001
Process Id:	PB1FP
Contaminant Name/cas:	100414
Epa Control Code:	Not reported
Contol Eff:	Not reported
Emissions:	2.29999995
Unit:	LB
Auth Type Code:	Not reported
Latitude:	Not reported
Longitude:	Not reported

Permit Type:	Not reported
Permit Status:	Not reported
Issue Date:	Not reported
Expiration Date:	Not reported
County Fips:	36047
DEC Id:	2610500262
Emission Unit Id:	GAS001
Process Id:	ST2FP
Contaminant Name/cas:	85449
Epa Control Code:	Not reported
Contol Eff:	Not reported
Emissions:	0.17
Unit:	LB
Auth Type Code:	Not reported
Latitude:	Not reported
Longitude:	Not reported

Permit Type:	Not reported
Permit Status:	Not reported
Issue Date:	Not reported
Expiration Date:	Not reported
County Fips:	36047
DEC Id:	2610500262
Emission Unit Id:	GAS001
Process Id:	ST2FP
Contaminant Name/cas:	71432

NYC-TA EAST NY BUS DEPOT & SHOPS (Continued) **1004566769**

Epa Control Code:	Not reported
Contol Eff:	Not reported
Emissions:	0.12999999
Unit:	LB
Auth Type Code:	Not reported
Latitude:	Not reported
Longitude:	Not reported
Permit Type:	Not reported
Permit Status:	Not reported
Issue Date:	Not reported
Expiration Date:	Not reported
County Fips:	36047
DEC Id:	2610500262
Emission Unit Id:	GAS001
Process Id:	ST2FP
Contaminant Name/cas:	100414
Epa Control Code:	Not reported
Contol Eff:	Not reported
Emissions:	0.02999999
Unit:	LB
Auth Type Code:	Not reported
Latitude:	Not reported
Longitude:	Not reported
Permit Type:	Not reported
Permit Status:	Not reported
Issue Date:	Not reported
Expiration Date:	Not reported
County Fips:	36047
DEC Id:	2610500262
Emission Unit Id:	EI0001
Process Id:	E05EI
Contaminant Name/cas:	NOX
Epa Control Code:	Not reported
Contol Eff:	Not reported
Emissions:	0.125
Unit:	TON
Auth Type Code:	Not reported
Latitude:	Not reported
Longitude:	Not reported
Permit Type:	Not reported
Permit Status:	Not reported
Issue Date:	Not reported
Expiration Date:	Not reported
County Fips:	36047
DEC Id:	2610500262
Emission Unit Id:	EI0001
Process Id:	E03EI
Contaminant Name/cas:	NOX
Epa Control Code:	Not reported
Contol Eff:	Not reported
Emissions:	0.6615
Unit:	TON
Auth Type Code:	Not reported
Latitude:	Not reported

NYC-TA EAST NY BUS DEPOT & SHOPS (Continued) **1004566769**

Longitude: Not reported

Permit Type: Not reported
Permit Status: Not reported
Issue Date: Not reported
Expiration Date: Not reported
County Fips: 36047
DEC Id: 2610500262
Emission Unit Id: EI0001
Process Id: E03EI
Contaminant Name/cas: CO
Epa Control Code: Not reported
Contol Eff: Not reported
Emissions: 0.55565997
Unit: TON
Auth Type Code: Not reported
Latitude: Not reported
Longitude: Not reported

Permit Type: Not reported
Permit Status: Not reported
Issue Date: Not reported
Expiration Date: Not reported
County Fips: 36047
DEC Id: 2610500262
Emission Unit Id: EI0001
Process Id: E02EI
Contaminant Name/cas: 86737
Epa Control Code: Not reported
Contol Eff: Not reported
Emissions: 0
Unit: LB
Auth Type Code: Not reported
Latitude: Not reported
Longitude: Not reported

Permit Type: Not reported
Permit Status: Not reported
Issue Date: Not reported
Expiration Date: Not reported
County Fips: 36047
DEC Id: 2610500262
Emission Unit Id: EI0001
Process Id: E02EI
Contaminant Name/cas: 50328
Epa Control Code: Not reported
Contol Eff: Not reported
Emissions: 0
Unit: LB
Auth Type Code: Not reported
Latitude: Not reported
Longitude: Not reported

Permit Type: Not reported
Permit Status: Not reported
Issue Date: Not reported
Expiration Date: Not reported

NYC-TA EAST NY BUS DEPOT & SHOPS (Continued) **1004566769**

County Fips:	36047
DEC Id:	2610500262
Emission Unit Id:	EI0001
Process Id:	E01EI
Contaminant Name/cas:	SO2
Epa Control Code:	Not reported
Contol Eff:	Not reported
Emissions:	0.00396
Unit:	TON
Auth Type Code:	Not reported
Latitude:	Not reported
Longitude:	Not reported

Permit Type:	Not reported
Permit Status:	Not reported
Issue Date:	Not reported
Expiration Date:	Not reported
County Fips:	36047
DEC Id:	2610500262
Emission Unit Id:	B00001
Process Id:	B01FP
Contaminant Name/cas:	NOX
Epa Control Code:	Not reported
Contol Eff:	Not reported
Emissions:	5.2429648
Unit:	TON
Auth Type Code:	Not reported
Latitude:	Not reported
Longitude:	Not reported

Permit Type:	Not reported
Permit Status:	Not reported
Issue Date:	Not reported
Expiration Date:	Not reported
County Fips:	36047
DEC Id:	2610500262
Emission Unit Id:	EI0001
Process Id:	E02EI
Contaminant Name/cas:	129000
Epa Control Code:	Not reported
Contol Eff:	Not reported
Emissions:	0
Unit:	LB
Auth Type Code:	Not reported
Latitude:	Not reported
Longitude:	Not reported

Permit Type:	Not reported
Permit Status:	Not reported
Issue Date:	Not reported
Expiration Date:	Not reported
County Fips:	36047
DEC Id:	2610500262
Emission Unit Id:	B00001
Process Id:	B02FP
Contaminant Name/cas:	191242
Epa Control Code:	Not reported

NYC-TA EAST NY BUS DEPOT & SHOPS (Continued) **1004566769**

Contol Eff:	Not reported
Emissions:	0.0001
Unit:	LB
Auth Type Code:	Not reported
Latitude:	Not reported
Longitude:	Not reported
Permit Type:	Not reported
Permit Status:	Not reported
Issue Date:	Not reported
Expiration Date:	Not reported
County Fips:	36047
DEC Id:	2610500262
Emission Unit Id:	GAS001
Process Id:	ST1FP
Contaminant Name/cas:	85449
Epa Control Code:	Not reported
Contol Eff:	Not reported
Emissions:	0.15
Unit:	LB
Auth Type Code:	Not reported
Latitude:	Not reported
Longitude:	Not reported
Permit Type:	Not reported
Permit Status:	Not reported
Issue Date:	Not reported
Expiration Date:	Not reported
County Fips:	36047
DEC Id:	2610500262
Emission Unit Id:	EI0001
Process Id:	E05EI
Contaminant Name/cas:	CO
Epa Control Code:	Not reported
Contol Eff:	Not reported
Emissions:	0.105
Unit:	TON
Auth Type Code:	Not reported
Latitude:	Not reported
Longitude:	Not reported
Permit Type:	Not reported
Permit Status:	Not reported
Issue Date:	Not reported
Expiration Date:	Not reported
County Fips:	36047
DEC Id:	2610500262
Emission Unit Id:	EI0001
Process Id:	E04EI
Contaminant Name/cas:	NOX
Epa Control Code:	Not reported
Contol Eff:	Not reported
Emissions:	0.05
Unit:	TON
Auth Type Code:	Not reported
Latitude:	Not reported
Longitude:	Not reported

NYC-TA EAST NY BUS DEPOT & SHOPS (Continued) **1004566769**

Permit Type: Not reported
Permit Status: Not reported
Issue Date: Not reported
Expiration Date: Not reported
County Fips: 36047
DEC Id: 2610500262
Emission Unit Id: EI0001
Process Id: E02EI
Contaminant Name/cas: 106990
Epa Control Code: Not reported
Contol Eff: Not reported
Emissions: 0
Unit: LB
Auth Type Code: Not reported
Latitude: Not reported
Longitude: Not reported

Permit Type: Not reported
Permit Status: Not reported
Issue Date: Not reported
Expiration Date: Not reported
County Fips: 36047
DEC Id: 2610500262
Emission Unit Id: EI0001
Process Id: E01EI
Contaminant Name/cas: PM10-PRI
Epa Control Code: Not reported
Contol Eff: Not reported
Emissions: 0.05015499
Unit: TON
Auth Type Code: Not reported
Latitude: Not reported
Longitude: Not reported

Permit Type: Not reported
Permit Status: Not reported
Issue Date: Not reported
Expiration Date: Not reported
County Fips: 36047
DEC Id: 2610500262
Emission Unit Id: EI0001
Process Id: E01EI
Contaminant Name/cas: CO
Epa Control Code: Not reported
Contol Eff: Not reported
Emissions: 0.55440002
Unit: TON
Auth Type Code: Not reported
Latitude: Not reported
Longitude: Not reported

Permit Type: Not reported
Permit Status: Not reported
Issue Date: Not reported
Expiration Date: Not reported
County Fips: 36047
DEC Id: 2610500262

NYC-TA EAST NY BUS DEPOT & SHOPS (Continued) **1004566769**

Emission Unit Id:	EI0001
Process Id:	E01EI
Contaminant Name/cas:	7439921
Epa Control Code:	Not reported
Contol Eff:	Not reported
Emissions:	0.0066
Unit:	LB
Auth Type Code:	Not reported
Latitude:	Not reported
Longitude:	Not reported

Permit Type:	Not reported
Permit Status:	Not reported
Issue Date:	Not reported
Expiration Date:	Not reported
County Fips:	36047
DEC Id:	2610500262
Emission Unit Id:	B00001
Process Id:	B02FP
Contaminant Name/cas:	56553
Epa Control Code:	Not reported
Contol Eff:	Not reported
Emissions:	0.0001
Unit:	LB
Auth Type Code:	Not reported
Latitude:	Not reported
Longitude:	Not reported

Permit Type:	Not reported
Permit Status:	Not reported
Issue Date:	Not reported
Expiration Date:	Not reported
County Fips:	36047
DEC Id:	2610500262
Emission Unit Id:	B00001
Process Id:	B02FP
Contaminant Name/cas:	129000
Epa Control Code:	Not reported
Contol Eff:	Not reported
Emissions:	0.0006
Unit:	LB
Auth Type Code:	Not reported
Latitude:	Not reported
Longitude:	Not reported

Permit Type:	Not reported
Permit Status:	Not reported
Issue Date:	Not reported
Expiration Date:	Not reported
County Fips:	36047
DEC Id:	2610500262
Emission Unit Id:	B00001
Process Id:	B02FP
Contaminant Name/cas:	110543
Epa Control Code:	Not reported
Contol Eff:	Not reported
Emissions:	133.089996

NYC-TA EAST NY BUS DEPOT & SHOPS (Continued) **1004566769**

Unit:	LB
Auth Type Code:	Not reported
Latitude:	Not reported
Longitude:	Not reported
Permit Type:	Not reported
Permit Status:	Not reported
Issue Date:	Not reported
Expiration Date:	Not reported
County Fips:	36047
DEC Id:	2610500262
Emission Unit Id:	B00001
Process Id:	B01FP
Contaminant Name/cas:	PM10-PRI
Epa Control Code:	Not reported
Contol Eff:	Not reported
Emissions:	0.40716
Unit:	TON
Auth Type Code:	Not reported
Latitude:	Not reported
Longitude:	Not reported
Permit Type:	Not reported
Permit Status:	Not reported
Issue Date:	Not reported
Expiration Date:	Not reported
County Fips:	36047
DEC Id:	2610500262
Emission Unit Id:	PB0001
Process Id:	PB2FP
Contaminant Name/cas:	78933
Epa Control Code:	Not reported
Contol Eff:	Not reported
Emissions:	49
Unit:	LB
Auth Type Code:	Not reported
Latitude:	Not reported
Longitude:	Not reported
Permit Type:	Not reported
Permit Status:	Not reported
Issue Date:	Not reported
Expiration Date:	Not reported
County Fips:	36047
DEC Id:	2610500262
Emission Unit Id:	PB0001
Process Id:	PB1FP
Contaminant Name/cas:	PM10-PRI
Epa Control Code:	086
Contol Eff:	80
Emissions:	0.0705
Unit:	TON
Auth Type Code:	Not reported
Latitude:	Not reported
Longitude:	Not reported
Permit Type:	Not reported

NYC-TA EAST NY BUS DEPOT & SHOPS (Continued) **1004566769**

Permit Status:	Not reported
Issue Date:	Not reported
Expiration Date:	Not reported
County Fips:	36047
DEC Id:	2610500262
Emission Unit Id:	EI0001
Process Id:	E02EI
Contaminant Name/cas:	218019
Epa Control Code:	Not reported
Contol Eff:	Not reported
Emissions:	0
Unit:	LB
Auth Type Code:	Not reported
Latitude:	Not reported
Longitude:	Not reported

Permit Type:	Not reported
Permit Status:	Not reported
Issue Date:	Not reported
Expiration Date:	Not reported
County Fips:	36047
DEC Id:	2610500262
Emission Unit Id:	PB0001
Process Id:	PB2FP
Contaminant Name/cas:	VOC
Epa Control Code:	Not reported
Contol Eff:	Not reported
Emissions:	0.165
Unit:	TON
Auth Type Code:	Not reported
Latitude:	Not reported
Longitude:	Not reported

Permit Type:	Not reported
Permit Status:	Not reported
Issue Date:	Not reported
Expiration Date:	Not reported
County Fips:	36047
DEC Id:	2610500262
Emission Unit Id:	GAS001
Process Id:	ST2FP
Contaminant Name/cas:	VOC
Epa Control Code:	Not reported
Contol Eff:	Not reported
Emissions:	0.01428999
Unit:	TON
Auth Type Code:	Not reported
Latitude:	Not reported
Longitude:	Not reported

Permit Type:	Not reported
Permit Status:	Not reported
Issue Date:	Not reported
Expiration Date:	Not reported
County Fips:	36047
DEC Id:	2610500262
Emission Unit Id:	EI0001

NYC-TA EAST NY BUS DEPOT & SHOPS (Continued) **1004566769**

Process Id: E02EI
Contaminant Name/cas: CO
Epa Control Code: Not reported
Contol Eff: Not reported
Emissions: 0.06118
Unit: TON
Auth Type Code: Not reported
Latitude: Not reported
Longitude: Not reported

Permit Type: Not reported
Permit Status: Not reported
Issue Date: Not reported
Expiration Date: Not reported
County Fips: 36047
DEC Id: 2610500262
Emission Unit Id: GAS001
Process Id: ST3FP
Contaminant Name/cas: 71432
Epa Control Code: 099
Contol Eff: 90
Emissions: 0.07999999
Unit: LB
Auth Type Code: Not reported
Latitude: Not reported
Longitude: Not reported

Permit Type: Not reported
Permit Status: Not reported
Issue Date: Not reported
Expiration Date: Not reported
County Fips: 36047
DEC Id: 2610500262
Emission Unit Id: B00001
Process Id: B02FP
Contaminant Name/cas: CO
Epa Control Code: Not reported
Contol Eff: Not reported
Emissions: 4.62
Unit: TON
Auth Type Code: Not reported
Latitude: Not reported
Longitude: Not reported

Permit Type: Not reported
Permit Status: Not reported
Issue Date: Not reported
Expiration Date: Not reported
County Fips: 36047
DEC Id: 2610500262
Emission Unit Id: B00001
Process Id: B02FP
Contaminant Name/cas: 86737
Epa Control Code: Not reported
Contol Eff: Not reported
Emissions: 0.0003
Unit: LB

NYC-TA EAST NY BUS DEPOT & SHOPS (Continued) **1004566769**

Auth Type Code:	Not reported
Latitude:	Not reported
Longitude:	Not reported
Permit Type:	Not reported
Permit Status:	Not reported
Issue Date:	Not reported
Expiration Date:	Not reported
County Fips:	36047
DEC Id:	2610500262
Emission Unit Id:	B00001
Process Id:	B02FP
Contaminant Name/cas:	7440417
Epa Control Code:	Not reported
Contol Eff:	Not reported
Emissions:	0.0013
Unit:	LB
Auth Type Code:	Not reported
Latitude:	Not reported
Longitude:	Not reported
Permit Type:	Not reported
Permit Status:	Not reported
Issue Date:	Not reported
Expiration Date:	Not reported
County Fips:	36047
DEC Id:	2610500262
Emission Unit Id:	B00001
Process Id:	B02FP
Contaminant Name/cas:	7440382
Epa Control Code:	Not reported
Contol Eff:	Not reported
Emissions:	0.02
Unit:	LB
Auth Type Code:	Not reported
Latitude:	Not reported
Longitude:	Not reported
Permit Type:	Not reported
Permit Status:	Not reported
Issue Date:	Not reported
Expiration Date:	Not reported
County Fips:	36047
DEC Id:	2610500262
Emission Unit Id:	B00001
Process Id:	B02FP
Contaminant Name/cas:	7439976
Epa Control Code:	Not reported
Contol Eff:	Not reported
Emissions:	0.02
Unit:	LB
Auth Type Code:	Not reported
Latitude:	Not reported
Longitude:	Not reported
Permit Type:	Not reported
Permit Status:	Not reported

NYC-TA EAST NY BUS DEPOT & SHOPS (Continued) **1004566769**

Issue Date:	Not reported
Expiration Date:	Not reported
County Fips:	36047
DEC Id:	2610500262
Emission Unit Id:	B00001
Process Id:	B02FP
Contaminant Name/cas:	50000
Epa Control Code:	Not reported
Contol Eff:	Not reported
Emissions:	5.53999996
Unit:	LB
Auth Type Code:	Not reported
Latitude:	Not reported
Longitude:	Not reported

Permit Type:	Not reported
Permit Status:	Not reported
Issue Date:	Not reported
Expiration Date:	Not reported
County Fips:	36047
DEC Id:	2610500262
Emission Unit Id:	GAS001
Process Id:	ST2FP
Contaminant Name/cas:	91203
Epa Control Code:	Not reported
Contol Eff:	Not reported
Emissions:	0
Unit:	LB
Auth Type Code:	Not reported
Latitude:	Not reported
Longitude:	Not reported

Permit Type:	Not reported
Permit Status:	Not reported
Issue Date:	Not reported
Expiration Date:	Not reported
County Fips:	36047
DEC Id:	2610500262
Emission Unit Id:	EI0001
Process Id:	E04EI
Contaminant Name/cas:	CO
Epa Control Code:	Not reported
Contol Eff:	Not reported
Emissions:	0.042
Unit:	TON
Auth Type Code:	Not reported
Latitude:	Not reported
Longitude:	Not reported

Permit Type:	Not reported
Permit Status:	Not reported
Issue Date:	Not reported
Expiration Date:	Not reported
County Fips:	36047
DEC Id:	2610500262
Emission Unit Id:	PB0001
Process Id:	PB1FP

NYC-TA EAST NY BUS DEPOT & SHOPS (Continued) **1004566769**

Contaminant Name/cas:	VOC
Epa Control Code:	Not reported
Contol Eff:	Not reported
Emissions:	0.52429998
Unit:	TON
Auth Type Code:	Not reported
Latitude:	Not reported
Longitude:	Not reported
Permit Type:	Not reported
Permit Status:	Not reported
Issue Date:	Not reported
Expiration Date:	Not reported
County Fips:	36047
DEC Id:	2610500262
Emission Unit Id:	GAS001
Process Id:	ST3FP
Contaminant Name/cas:	1634044
Epa Control Code:	099
Contol Eff:	90
Emissions:	1.83000004
Unit:	LB
Auth Type Code:	Not reported
Latitude:	Not reported
Longitude:	Not reported
Permit Type:	Not reported
Permit Status:	Not reported
Issue Date:	Not reported
Expiration Date:	Not reported
County Fips:	36047
DEC Id:	2610500262
Emission Unit Id:	GAS001
Process Id:	ST3FP
Contaminant Name/cas:	108883
Epa Control Code:	099
Contol Eff:	90
Emissions:	0.23
Unit:	LB
Auth Type Code:	Not reported
Latitude:	Not reported
Longitude:	Not reported
Permit Type:	Not reported
Permit Status:	Not reported
Issue Date:	Not reported
Expiration Date:	Not reported
County Fips:	36047
DEC Id:	2610500262
Emission Unit Id:	GAS001
Process Id:	ST1FP
Contaminant Name/cas:	1330207
Epa Control Code:	Not reported
Contol Eff:	Not reported
Emissions:	0.15
Unit:	LB
Auth Type Code:	Not reported

NYC-TA EAST NY BUS DEPOT & SHOPS (Continued) **1004566769**

Latitude: Not reported
Longitude: Not reported

Permit Type: Not reported
Permit Status: Not reported
Issue Date: Not reported
Expiration Date: Not reported
County Fips: 36047
DEC Id: 2610500262
Emission Unit Id: GAS001
Process Id: ST1FP
Contaminant Name/cas: 108883
Epa Control Code: Not reported
Contol Eff: Not reported
Emissions: 0.33000001
Unit: LB
Auth Type Code: Not reported
Latitude: Not reported
Longitude: Not reported

Permit Type: Not reported
Permit Status: Not reported
Issue Date: Not reported
Expiration Date: Not reported
County Fips: 36047
DEC Id: 2610500262
Emission Unit Id: GAS001
Process Id: ST1FP
Contaminant Name/cas: 100414
Epa Control Code: Not reported
Contol Eff: Not reported
Emissions: 0.02999999
Unit: LB
Auth Type Code: Not reported
Latitude: Not reported
Longitude: Not reported

Permit Type: Not reported
Permit Status: Not reported
Issue Date: Not reported
Expiration Date: Not reported
County Fips: 36047
DEC Id: 2610500262
Emission Unit Id: EI0001
Process Id: E02EI
Contaminant Name/cas: SO2
Epa Control Code: Not reported
Contol Eff: Not reported
Emissions: 0.01867499
Unit: TON
Auth Type Code: Not reported
Latitude: Not reported
Longitude: Not reported

Permit Type: Not reported
Permit Status: Not reported
Issue Date: Not reported

NYC-TA EAST NY BUS DEPOT & SHOPS (Continued) **1004566769**

Expiration Date:	Not reported
County Fips:	36047
DEC Id:	2610500262
Emission Unit Id:	GAS001
Process Id:	ST1FP
Contaminant Name/cas:	1634044
Epa Control Code:	Not reported
Contol Eff:	Not reported
Emissions:	2.60999989
Unit:	LB
Auth Type Code:	Not reported
Latitude:	Not reported
Longitude:	Not reported

Permit Type:	Not reported
Permit Status:	Not reported
Issue Date:	Not reported
Expiration Date:	Not reported
County Fips:	36047
DEC Id:	2610500262
Emission Unit Id:	EI0001
Process Id:	E05EI
Contaminant Name/cas:	PM10-PRI
Epa Control Code:	Not reported
Contol Eff:	Not reported
Emissions:	0.00949499
Unit:	TON
Auth Type Code:	Not reported
Latitude:	Not reported
Longitude:	Not reported

Permit Type:	Not reported
Permit Status:	Not reported
Issue Date:	Not reported
Expiration Date:	Not reported
County Fips:	36047
DEC Id:	2610500262
Emission Unit Id:	EI0001
Process Id:	E03EI
Contaminant Name/cas:	7439921
Epa Control Code:	Not reported
Contol Eff:	Not reported
Emissions:	0.0066
Unit:	LB
Auth Type Code:	Not reported
Latitude:	Not reported
Longitude:	Not reported

Permit Type:	Not reported
Permit Status:	Not reported
Issue Date:	Not reported
Expiration Date:	Not reported
County Fips:	36047
DEC Id:	2610500262
Emission Unit Id:	EI0001
Process Id:	E02EI
Contaminant Name/cas:	85018

NYC-TA EAST NY BUS DEPOT & SHOPS (Continued) **1004566769**

Epa Control Code:	Not reported
Contol Eff:	Not reported
Emissions:	0
Unit:	LB
Auth Type Code:	Not reported
Latitude:	Not reported
Longitude:	Not reported
Permit Type:	Not reported
Permit Status:	Not reported
Issue Date:	Not reported
Expiration Date:	Not reported
County Fips:	36047
DEC Id:	2610500262
Emission Unit Id:	GAS001
Process Id:	ST3FP
Contaminant Name/cas:	1330207
Epa Control Code:	099
Contol Eff:	90
Emissions:	0.17
Unit:	LB
Auth Type Code:	Not reported
Latitude:	Not reported
Longitude:	Not reported
Permit Type:	Not reported
Permit Status:	Not reported
Issue Date:	Not reported
Expiration Date:	Not reported
County Fips:	36047
DEC Id:	2610500262
Emission Unit Id:	GAS001
Process Id:	ST2FP
Contaminant Name/cas:	110543
Epa Control Code:	Not reported
Contol Eff:	Not reported
Emissions:	0.46
Unit:	LB
Auth Type Code:	Not reported
Latitude:	Not reported
Longitude:	Not reported
Permit Type:	Not reported
Permit Status:	Not reported
Issue Date:	Not reported
Expiration Date:	Not reported
County Fips:	36047
DEC Id:	2610500262
Emission Unit Id:	GAS001
Process Id:	ST1FP
Contaminant Name/cas:	91203
Epa Control Code:	Not reported
Contol Eff:	Not reported
Emissions:	0.89999997
Unit:	LB
Auth Type Code:	Not reported
Latitude:	Not reported

NYC-TA EAST NY BUS DEPOT & SHOPS (Continued) **1004566769**

Longitude: Not reported

Permit Type: Not reported
Permit Status: Not reported
Issue Date: Not reported
Expiration Date: Not reported
County Fips: 36047
DEC Id: 2610500262
Emission Unit Id: EI0001
Process Id: E05EI
Contaminant Name/cas: SO2
Epa Control Code: Not reported
Contol Eff: Not reported
Emissions: 0.00075
Unit: TON
Auth Type Code: Not reported
Latitude: Not reported
Longitude: Not reported

Permit Type: Not reported
Permit Status: Not reported
Issue Date: Not reported
Expiration Date: Not reported
County Fips: 36047
DEC Id: 2610500262
Emission Unit Id: EI0001
Process Id: E05EI
Contaminant Name/cas: 7439921
Epa Control Code: Not reported
Contol Eff: Not reported
Emissions: 0.0013
Unit: LB
Auth Type Code: Not reported
Latitude: Not reported
Longitude: Not reported

Permit Type: Not reported
Permit Status: Not reported
Issue Date: Not reported
Expiration Date: Not reported
County Fips: 36047
DEC Id: 2610500262
Emission Unit Id: EI0001
Process Id: E02EI
Contaminant Name/cas: 75070
Epa Control Code: Not reported
Contol Eff: Not reported
Emissions: 0.0007
Unit: LB
Auth Type Code: Not reported
Latitude: Not reported
Longitude: Not reported

Permit Type: Not reported
Permit Status: Not reported
Issue Date: Not reported
Expiration Date: Not reported

NYC-TA EAST NY BUS DEPOT & SHOPS (Continued) **1004566769**

County Fips:	36047
DEC Id:	2610500262
Emission Unit Id:	EI0001
Process Id:	E02EI
Contaminant Name/cas:	56553
Epa Control Code:	Not reported
Contol Eff:	Not reported
Emissions:	0
Unit:	LB
Auth Type Code:	Not reported
Latitude:	Not reported
Longitude:	Not reported

Permit Type:	Not reported
Permit Status:	Not reported
Issue Date:	Not reported
Expiration Date:	Not reported
County Fips:	36047
DEC Id:	2610500262
Emission Unit Id:	B00001
Process Id:	B02FP
Contaminant Name/cas:	7440439
Epa Control Code:	Not reported
Contol Eff:	Not reported
Emissions:	0.11999999
Unit:	LB
Auth Type Code:	Not reported
Latitude:	Not reported
Longitude:	Not reported

Permit Type:	Not reported
Permit Status:	Not reported
Issue Date:	Not reported
Expiration Date:	Not reported
County Fips:	36047
DEC Id:	2610500262
Emission Unit Id:	B00001
Process Id:	B02FP
Contaminant Name/cas:	205992
Epa Control Code:	Not reported
Contol Eff:	Not reported
Emissions:	0.0002
Unit:	LB
Auth Type Code:	Not reported
Latitude:	Not reported
Longitude:	Not reported

Permit Type:	Not reported
Permit Status:	Not reported
Issue Date:	Not reported
Expiration Date:	Not reported
County Fips:	36047
DEC Id:	2610500262
Emission Unit Id:	B00001
Process Id:	B01FP
Contaminant Name/cas:	SO2
Epa Control Code:	Not reported

NYC-TA EAST NY BUS DEPOT & SHOPS (Continued) **1004566769**

Contol Eff:	Not reported
Emissions:	5.2541201
Unit:	TON
Auth Type Code:	Not reported
Latitude:	Not reported
Longitude:	Not reported
Permit Type:	Not reported
Permit Status:	Not reported
Issue Date:	Not reported
Expiration Date:	Not reported
County Fips:	36047
DEC Id:	2610500262
Emission Unit Id:	EI0001
Process Id:	E02EI
Contaminant Name/cas:	107028
Epa Control Code:	Not reported
Contol Eff:	Not reported
Emissions:	0.0001
Unit:	LB
Auth Type Code:	Not reported
Latitude:	Not reported
Longitude:	Not reported
Permit Type:	Not reported
Permit Status:	Not reported
Issue Date:	Not reported
Expiration Date:	Not reported
County Fips:	36047
DEC Id:	2610500262
Emission Unit Id:	EI0001
Process Id:	E01EI
Contaminant Name/cas:	VOC
Epa Control Code:	Not reported
Contol Eff:	Not reported
Emissions:	0.03629999
Unit:	TON
Auth Type Code:	Not reported
Latitude:	Not reported
Longitude:	Not reported
Permit Type:	Not reported
Permit Status:	Not reported
Issue Date:	Not reported
Expiration Date:	Not reported
County Fips:	36047
DEC Id:	2610500262
Emission Unit Id:	EI0001
Process Id:	E01EI
Contaminant Name/cas:	NOX
Epa Control Code:	Not reported
Contol Eff:	Not reported
Emissions:	0.66
Unit:	TON
Auth Type Code:	Not reported
Latitude:	Not reported
Longitude:	Not reported

NYC-TA EAST NY BUS DEPOT & SHOPS (Continued) **1004566769**

Permit Type:	Not reported
Permit Status:	Not reported
Issue Date:	Not reported
Expiration Date:	Not reported
County Fips:	36047
DEC Id:	2610500262
Emission Unit Id:	B00001
Process Id:	B02FP
Contaminant Name/cas:	NOX
Epa Control Code:	Not reported
Contol Eff:	Not reported
Emissions:	5.5
Unit:	TON
Auth Type Code:	Not reported
Latitude:	Not reported
Longitude:	Not reported

Permit Type:	Not reported
Permit Status:	Not reported
Issue Date:	Not reported
Expiration Date:	Not reported
County Fips:	36047
DEC Id:	2610500262
Emission Unit Id:	B00001
Process Id:	B02FP
Contaminant Name/cas:	7440484
Epa Control Code:	Not reported
Contol Eff:	Not reported
Emissions:	0.0092
Unit:	LB
Auth Type Code:	Not reported
Latitude:	Not reported
Longitude:	Not reported

Permit Type:	Not reported
Permit Status:	Not reported
Issue Date:	Not reported
Expiration Date:	Not reported
County Fips:	36047
DEC Id:	2610500262
Emission Unit Id:	B00001
Process Id:	B02FP
Contaminant Name/cas:	7440020
Epa Control Code:	Not reported
Contol Eff:	Not reported
Emissions:	0.23
Unit:	LB
Auth Type Code:	Not reported
Latitude:	Not reported
Longitude:	Not reported

Permit Type:	Not reported
Permit Status:	Not reported
Issue Date:	Not reported
Expiration Date:	Not reported
County Fips:	36047
DEC Id:	2610500262

NYC-TA EAST NY BUS DEPOT & SHOPS (Continued) **1004566769**

Emission Unit Id:	B00001
Process Id:	B02FP
Contaminant Name/cas:	218019
Epa Control Code:	Not reported
Contol Eff:	Not reported
Emissions:	0.0001
Unit:	LB
Auth Type Code:	Not reported
Latitude:	Not reported
Longitude:	Not reported
Permit Type:	Not reported
Permit Status:	Not reported
Issue Date:	Not reported
Expiration Date:	Not reported
County Fips:	36047
DEC Id:	2610500262
Emission Unit Id:	B00001
Process Id:	B02FP
Contaminant Name/cas:	206440
Epa Control Code:	Not reported
Contol Eff:	Not reported
Emissions:	0.0003
Unit:	LB
Auth Type Code:	Not reported
Latitude:	Not reported
Longitude:	Not reported
Permit Type:	Not reported
Permit Status:	Not reported
Issue Date:	Not reported
Expiration Date:	Not reported
County Fips:	36047
DEC Id:	2610500262
Emission Unit Id:	B00001
Process Id:	B02FP
Contaminant Name/cas:	120127
Epa Control Code:	Not reported
Contol Eff:	Not reported
Emissions:	0.0003
Unit:	LB
Auth Type Code:	Not reported
Latitude:	Not reported
Longitude:	Not reported
Permit Type:	Not reported
Permit Status:	Not reported
Issue Date:	Not reported
Expiration Date:	Not reported
County Fips:	36047
DEC Id:	2610500262
Emission Unit Id:	EI0001
Process Id:	E02EI
Contaminant Name/cas:	50000
Epa Control Code:	Not reported
Contol Eff:	Not reported
Emissions:	0.0011

NYC-TA EAST NY BUS DEPOT & SHOPS (Continued) **1004566769**

Unit:	LB
Auth Type Code:	Not reported
Latitude:	Not reported
Longitude:	Not reported
Permit Type:	Not reported
Permit Status:	Not reported
Issue Date:	Not reported
Expiration Date:	Not reported
County Fips:	36047
DEC Id:	2610500262
Emission Unit Id:	B00001
Process Id:	B01FP
Contaminant Name/cas:	VOC
Epa Control Code:	Not reported
Contol Eff:	Not reported
Emissions:	0.12130999
Unit:	TON
Auth Type Code:	Not reported
Latitude:	Not reported
Longitude:	Not reported
Permit Type:	Not reported
Permit Status:	Not reported
Issue Date:	Not reported
Expiration Date:	Not reported
County Fips:	36047
DEC Id:	2610500262
Emission Unit Id:	B00001
Process Id:	B01FP
Contaminant Name/cas:	NH3
Epa Control Code:	Not reported
Contol Eff:	Not reported
Emissions:	178.479995
Unit:	LB
Auth Type Code:	Not reported
Latitude:	Not reported
Longitude:	Not reported
Permit Type:	Not reported
Permit Status:	Not reported
Issue Date:	Not reported
Expiration Date:	Not reported
County Fips:	36047
DEC Id:	2610500262
Emission Unit Id:	B00001
Process Id:	B02FP
Contaminant Name/cas:	SO2
Epa Control Code:	Not reported
Contol Eff:	Not reported
Emissions:	0.033
Unit:	TON
Auth Type Code:	Not reported
Latitude:	Not reported
Longitude:	Not reported
Permit Type:	Not reported

NYC-TA EAST NY BUS DEPOT & SHOPS (Continued) **1004566769**

Permit Status:	Not reported
Issue Date:	Not reported
Expiration Date:	Not reported
County Fips:	36047
DEC Id:	2610500262
Emission Unit Id:	B00001
Process Id:	B02FP
Contaminant Name/cas:	7440473
Epa Control Code:	Not reported
Contol Eff:	Not reported
Emissions:	0.15
Unit:	LB
Auth Type Code:	Not reported
Latitude:	Not reported
Longitude:	Not reported

Permit Type:	Not reported
Permit Status:	Not reported
Issue Date:	Not reported
Expiration Date:	Not reported
County Fips:	36047
DEC Id:	2610500262
Emission Unit Id:	B00001
Process Id:	B02FP
Contaminant Name/cas:	7439965
Epa Control Code:	Not reported
Contol Eff:	Not reported
Emissions:	0.03999999
Unit:	LB
Auth Type Code:	Not reported
Latitude:	Not reported
Longitude:	Not reported

Permit Type:	Not reported
Permit Status:	Not reported
Issue Date:	Not reported
Expiration Date:	Not reported
County Fips:	36047
DEC Id:	2610500262
Emission Unit Id:	B00001
Process Id:	B01FP
Contaminant Name/cas:	7782492
Epa Control Code:	Not reported
Contol Eff:	Not reported
Emissions:	0.0085
Unit:	LB
Auth Type Code:	Not reported
Latitude:	Not reported
Longitude:	Not reported

Permit Type:	Not reported
Permit Status:	Not reported
Issue Date:	Not reported
Expiration Date:	Not reported
County Fips:	36047
DEC Id:	2610500262
Emission Unit Id:	B00001

NYC-TA EAST NY BUS DEPOT & SHOPS (Continued) **1004566769**

Process Id:	B02FP
Contaminant Name/cas:	NH3
Epa Control Code:	Not reported
Contol Eff:	Not reported
Emissions:	53.9000015
Unit:	LB
Auth Type Code:	Not reported
Latitude:	Not reported
Longitude:	Not reported

Permit Type:	Not reported
Permit Status:	Not reported
Issue Date:	Not reported
Expiration Date:	Not reported
County Fips:	36047
DEC Id:	2610500262
Emission Unit Id:	B00001
Process Id:	B02FP
Contaminant Name/cas:	91203
Epa Control Code:	Not reported
Contol Eff:	Not reported
Emissions:	0.03999999
Unit:	LB
Auth Type Code:	Not reported
Latitude:	Not reported
Longitude:	Not reported

Permit Type:	Not reported
Permit Status:	Not reported
Issue Date:	Not reported
Expiration Date:	Not reported
County Fips:	36047
DEC Id:	2610500262
Emission Unit Id:	B00001
Process Id:	B02FP
Contaminant Name/cas:	PM10-PRI
Epa Control Code:	Not reported
Contol Eff:	Not reported
Emissions:	0.41558999
Unit:	TON
Auth Type Code:	Not reported
Latitude:	Not reported
Longitude:	Not reported

Permit Type:	Not reported
Permit Status:	Not reported
Issue Date:	Not reported
Expiration Date:	Not reported
County Fips:	36047
DEC Id:	2610500262
Emission Unit Id:	B00001
Process Id:	B02FP
Contaminant Name/cas:	7782492
Epa Control Code:	Not reported
Contol Eff:	Not reported
Emissions:	0.0026
Unit:	LB

NYC-TA EAST NY BUS DEPOT & SHOPS (Continued) **1004566769**

Auth Type Code: Not reported
Latitude: Not reported
Longitude: Not reported

Permit Type: Not reported
Permit Status: Not reported
Issue Date: Not reported
Expiration Date: Not reported
County Fips: 36047
DEC Id: 2610500262
Emission Unit Id: EI0001
Process Id: E02EI
Contaminant Name/cas: 205992
Epa Control Code: Not reported
Contol Eff: Not reported
Emissions: 0
Unit: LB
Auth Type Code: Not reported
Latitude: Not reported
Longitude: Not reported

Permit Type: Not reported
Permit Status: Not reported
Issue Date: Not reported
Expiration Date: Not reported
County Fips: 36047
DEC Id: 2610500262
Emission Unit Id: EI0001
Process Id: E02EI
Contaminant Name/cas: 120127
Epa Control Code: Not reported
Contol Eff: Not reported
Emissions: 0
Unit: LB
Auth Type Code: Not reported
Latitude: Not reported
Longitude: Not reported

Permit Type: Not reported
Permit Status: Not reported
Issue Date: Not reported
Expiration Date: Not reported
County Fips: 36047
DEC Id: 2610500262
Emission Unit Id: EI0001
Process Id: E02EI
Contaminant Name/cas: 108883
Epa Control Code: Not reported
Contol Eff: Not reported
Emissions: 0.0004
Unit: LB
Auth Type Code: Not reported
Latitude: Not reported
Longitude: Not reported

Permit Type: Not reported
Permit Status: Not reported

NYC-TA EAST NY BUS DEPOT & SHOPS (Continued) **1004566769**

Issue Date:	Not reported
Expiration Date:	Not reported
County Fips:	36047
DEC Id:	2610500262
Emission Unit Id:	BLB001
Process Id:	BL1FP
Contaminant Name/cas:	7439976
Epa Control Code:	Not reported
Contol Eff:	Not reported
Emissions:	0
Unit:	LB
Auth Type Code:	Not reported
Latitude:	Not reported
Longitude:	Not reported

Permit Type:	Not reported
Permit Status:	Not reported
Issue Date:	Not reported
Expiration Date:	Not reported
County Fips:	36047
DEC Id:	2610500262
Emission Unit Id:	B00001
Process Id:	B02FP
Contaminant Name/cas:	71432
Epa Control Code:	Not reported
Contol Eff:	Not reported
Emissions:	0.15
Unit:	LB
Auth Type Code:	Not reported
Latitude:	Not reported
Longitude:	Not reported

Permit Type:	Not reported
Permit Status:	Not reported
Issue Date:	Not reported
Expiration Date:	Not reported
County Fips:	36047
DEC Id:	2610500262
Emission Unit Id:	B00001
Process Id:	B01FP
Contaminant Name/cas:	CO
Epa Control Code:	Not reported
Contol Eff:	Not reported
Emissions:	0.55776001
Unit:	TON
Auth Type Code:	Not reported
Latitude:	Not reported
Longitude:	Not reported

Permit Type:	Not reported
Permit Status:	Not reported
Issue Date:	Not reported
Expiration Date:	Not reported
County Fips:	36047
DEC Id:	2610500262
Emission Unit Id:	B00001
Process Id:	B02FP

NYC-TA EAST NY BUS DEPOT & SHOPS (Continued) **1004566769**

Contaminant Name/cas:	7439921
Epa Control Code:	Not reported
Contol Eff:	Not reported
Emissions:	0.05
Unit:	LB
Auth Type Code:	Not reported
Latitude:	Not reported
Longitude:	Not reported
Permit Type:	Not reported
Permit Status:	Not reported
Issue Date:	Not reported
Expiration Date:	Not reported
County Fips:	36047
DEC Id:	2610500262
Emission Unit Id:	B00001
Process Id:	B02FP
Contaminant Name/cas:	50328
Epa Control Code:	Not reported
Contol Eff:	Not reported
Emissions:	0.0001
Unit:	LB
Auth Type Code:	Not reported
Latitude:	Not reported
Longitude:	Not reported
Permit Type:	Not reported
Permit Status:	Not reported
Issue Date:	Not reported
Expiration Date:	Not reported
County Fips:	36047
DEC Id:	2610500262
Emission Unit Id:	B00001
Process Id:	B02FP
Contaminant Name/cas:	108883
Epa Control Code:	Not reported
Contol Eff:	Not reported
Emissions:	0.25
Unit:	LB
Auth Type Code:	Not reported
Latitude:	Not reported
Longitude:	Not reported
Permit Type:	Not reported
Permit Status:	Not reported
Issue Date:	Not reported
Expiration Date:	Not reported
County Fips:	36047
DEC Id:	2610500262
Emission Unit Id:	B00001
Process Id:	B02FP
Contaminant Name/cas:	85018
Epa Control Code:	Not reported
Contol Eff:	Not reported
Emissions:	0.0013
Unit:	LB
Auth Type Code:	Not reported

NYC-TA EAST NY BUS DEPOT & SHOPS (Continued) **1004566769**

Latitude:	Not reported
Longitude:	Not reported
Permit Type:	Not reported
Permit Status:	Not reported
Issue Date:	Not reported
Expiration Date:	Not reported
County Fips:	36047
DEC Id:	2610500262
Emission Unit Id:	B00001
Process Id:	B02FP
Contaminant Name/cas:	83329
Epa Control Code:	Not reported
Contol Eff:	Not reported
Emissions:	0.0002
Unit:	LB
Auth Type Code:	Not reported
Latitude:	Not reported
Longitude:	Not reported
Permit Type:	Not reported
Permit Status:	Not reported
Issue Date:	Not reported
Expiration Date:	Not reported
County Fips:	36047
DEC Id:	2610500262
Emission Unit Id:	B00001
Process Id:	B02FP
Contaminant Name/cas:	207089
Epa Control Code:	Not reported
Contol Eff:	Not reported
Emissions:	0.0001
Unit:	LB
Auth Type Code:	Not reported
Latitude:	Not reported
Longitude:	Not reported
Permit Type:	Not reported
Permit Status:	Not reported
Issue Date:	Not reported
Expiration Date:	Not reported
County Fips:	36047
DEC Id:	2610500262
Emission Unit Id:	B00001
Process Id:	B01FP
Contaminant Name/cas:	7440417
Epa Control Code:	Not reported
Contol Eff:	Not reported
Emissions:	0.0009
Unit:	LB
Auth Type Code:	Not reported
Latitude:	Not reported
Longitude:	Not reported
Permit Type:	Not reported
Permit Status:	Not reported
Issue Date:	Not reported

NYC-TA EAST NY BUS DEPOT & SHOPS (Continued) **1004566769**

Expiration Date:	Not reported
County Fips:	36047
DEC Id:	2610500262
Emission Unit Id:	B00001
Process Id:	B01FP
Contaminant Name/cas:	50000
Epa Control Code:	Not reported
Contol Eff:	Not reported
Emissions:	9.47999954
Unit:	LB
Auth Type Code:	Not reported
Latitude:	Not reported
Longitude:	Not reported

Permit Type:	Not reported
Permit Status:	Not reported
Issue Date:	Not reported
Expiration Date:	Not reported
County Fips:	36047
DEC Id:	2610500262
Emission Unit Id:	EI0001
Process Id:	E02EI
Contaminant Name/cas:	1330207
Epa Control Code:	Not reported
Contol Eff:	Not reported
Emissions:	0.0003
Unit:	LB
Auth Type Code:	Not reported
Latitude:	Not reported
Longitude:	Not reported

Permit Type:	Not reported
Permit Status:	Not reported
Issue Date:	Not reported
Expiration Date:	Not reported
County Fips:	36047
DEC Id:	2610500262
Emission Unit Id:	EI0001
Process Id:	E02EI
Contaminant Name/cas:	206440
Epa Control Code:	Not reported
Contol Eff:	Not reported
Emissions:	0
Unit:	LB
Auth Type Code:	Not reported
Latitude:	Not reported
Longitude:	Not reported

Permit Type:	Not reported
Permit Status:	Not reported
Issue Date:	Not reported
Expiration Date:	Not reported
County Fips:	36047
DEC Id:	2610500262
Emission Unit Id:	EI0001
Process Id:	E02EI
Contaminant Name/cas:	191242

NYC-TA EAST NY BUS DEPOT & SHOPS (Continued) **1004566769**

Epa Control Code:	Not reported
Contol Eff:	Not reported
Emissions:	0
Unit:	LB
Auth Type Code:	Not reported
Latitude:	Not reported
Longitude:	Not reported

T119 **EAST NEW YORK BOILER PLANT** **NY UST** **U004046611**
ENE **1 JAMAICA AVENUE** **NY AST** **N/A**
1/8-1/4 **BROOKLYN, NY 11207**
0.207 mi.
1095 ft. **Site 3 of 10 in cluster T**

Relative:
Higher

Actual:
68 ft.

UST:

Id/Status:	2-609104 / Active
Program Type:	PBS
Region:	STATE
DEC Region:	2
Expiration Date:	07/16/2018
UTM X:	592950.17912
UTM Y:	4503484.42192
Site Type:	Trucking/Transportation/Fleet Operation

Affiliation Records:

Site Id:	30950
Affiliation Type:	Facility Operator
Company Name:	EAST NEW YORK BOILER PLANT
Contact Type:	Not reported
Contact Name:	NYC TRANSIT
Address1:	Not reported
Address2:	Not reported
City:	Not reported
State:	NN
Zip Code:	Not reported
Country Code:	001
Phone:	(718) 927-7172
EMail:	Not reported
Fax Number:	Not reported
Modified By:	NRLOMBAR
Date Last Modified:	2008-09-19

Site Id:	30950
Affiliation Type:	Facility Owner
Company Name:	NEW YORK CITY TRANSIT
Contact Type:	MGR
Contact Name:	FRANCINE MAIBAUER
Address1:	2 BROADWAY
Address2:	Not reported
City:	NEW YORK
State:	NY
Zip Code:	10004
Country Code:	001
Phone:	(718) 927-7812
EMail:	Not reported
Fax Number:	Not reported
Modified By:	MSBAPTIS
Date Last Modified:	2013-07-16

EAST NEW YORK BOILER PLANT (Continued) **U004046611**

Site Id:	30950
Affiliation Type:	Emergency Contact
Company Name:	NEW YORK CITY TRANSIT
Contact Type:	Not reported
Contact Name:	FRANCINE MAIBAUER
Address1:	Not reported
Address2:	Not reported
City:	Not reported
State:	NN
Zip Code:	Not reported
Country Code:	999
Phone:	(646) 252-5777
EMail:	Not reported
Fax Number:	Not reported
Modified By:	DMPOKRZY
Date Last Modified:	2016-05-26

Site Id:	30950
Affiliation Type:	Mail Contact
Company Name:	NEW YORK CITY TRANSIT
Contact Type:	Not reported
Contact Name:	FRANCINE MAIBAUER
Address1:	2 BROADWAY
Address2:	27TH FLOOR
City:	NEW YORK
State:	NY
Zip Code:	10004
Country Code:	001
Phone:	(646) 252-5777
EMail:	FRANCINE.MAIBALIER@NYCT.COM
Fax Number:	Not reported
Modified By:	DMPOKRZY
Date Last Modified:	2016-05-26

Tank Info:

Tank Number:	HTGOIL1
Tank ID:	66442
Tank Status:	In Service
Material Name:	In Service
Capacity Gallons:	20000
Install Date:	10/01/1995
Date Tank Closed:	Not reported
Registered:	True
Tank Location:	Underground
Tank Type:	Equivalent technology
Material Code:	0003
Common Name of Substance:	#6 Fuel Oil (On-Site Consumption)

Tightness Test Method:	NN
Date Test:	Not reported
Next Test Date:	Not reported
Pipe Model:	Not reported
Modified By:	MSBAPTIS
Last Modified:	04/14/2017

Equipment Records:

EAST NEW YORK BOILER PLANT (Continued) **U004046611**

H05 - Tank Leak Detection - In-Tank System (ATG)
C02 - Pipe Location - Underground/On-ground
J02 - Dispenser - Suction Dispenser
F04 - Pipe External Protection - Fiberglass
D06 - Pipe Type - Fiberglass Reinforced Plastic (FRP)
I02 - Overfill - High Level Alarm
B04 - Tank External Protection - Fiberglass
K01 - Spill Prevention - Catch Basin
L09 - Piping Leak Detection - Exempt Suction Piping
E00 - Piping Secondary Containment - None
A03 - Tank Internal Protection - Fiberglass Liner (FRP)
I04 - Overfill - Product Level Gauge (A/G)
G04 - Tank Secondary Containment - Double-Walled (Underground)
H01 - Tank Leak Detection - Interstitial - Electronic Monitoring

Tank Number:	HTGOIL2
Tank ID:	66443
Tank Status:	In Service
Material Name:	In Service
Capacity Gallons:	20000
Install Date:	10/01/1995
Date Tank Closed:	Not reported
Registered:	True
Tank Location:	Underground
Tank Type:	Equivalent technology
Material Code:	0003
Common Name of Substance:	#6 Fuel Oil (On-Site Consumption)
Tightness Test Method:	NN
Date Test:	Not reported
Next Test Date:	Not reported
Pipe Model:	Not reported
Modified By:	MSBAPTIS
Last Modified:	04/14/2017

Equipment Records:

H05 - Tank Leak Detection - In-Tank System (ATG)
C02 - Pipe Location - Underground/On-ground
F04 - Pipe External Protection - Fiberglass
J02 - Dispenser - Suction Dispenser
B04 - Tank External Protection - Fiberglass
K01 - Spill Prevention - Catch Basin
L09 - Piping Leak Detection - Exempt Suction Piping
D06 - Pipe Type - Fiberglass Reinforced Plastic (FRP)
E00 - Piping Secondary Containment - None
I02 - Overfill - High Level Alarm
A03 - Tank Internal Protection - Fiberglass Liner (FRP)
I04 - Overfill - Product Level Gauge (A/G)
G04 - Tank Secondary Containment - Double-Walled (Underground)
H01 - Tank Leak Detection - Interstitial - Electronic Monitoring

AST:

Region:	STATE
DEC Region:	2
Site Status:	Active
Facility Id:	2-609104

EAST NEW YORK BOILER PLANT (Continued) **U004046611**

Program Type:	PBS
UTM X:	592950.17912
UTM Y:	4503484.42192
Expiration Date:	07/16/2018
Site Type:	Trucking/Transportation/Fleet Operation

Affiliation Records:

Site Id:	30950
Affiliation Type:	Facility Operator
Company Name:	EAST NEW YORK BOILER PLANT
Contact Type:	Not reported
Contact Name:	NYC TRANSIT
Address1:	Not reported
Address2:	Not reported
City:	Not reported
State:	NN
Zip Code:	Not reported
Country Code:	001
Phone:	(718) 927-7172
EMail:	Not reported
Fax Number:	Not reported
Modified By:	NRLOMBAR
Date Last Modified:	2008-09-19

Site Id:	30950
Affiliation Type:	Facility Owner
Company Name:	NEW YORK CITY TRANSIT
Contact Type:	MGR
Contact Name:	FRANCINE MAIBAUER
Address1:	2 BROADWAY
Address2:	Not reported
City:	NEW YORK
State:	NY
Zip Code:	10004
Country Code:	001
Phone:	(718) 927-7812
EMail:	Not reported
Fax Number:	Not reported
Modified By:	MSBAPTIS
Date Last Modified:	2013-07-16

Site Id:	30950
Affiliation Type:	Emergency Contact
Company Name:	NEW YORK CITY TRANSIT
Contact Type:	Not reported
Contact Name:	FRANCINE MAIBAUER
Address1:	Not reported
Address2:	Not reported
City:	Not reported
State:	NN
Zip Code:	Not reported
Country Code:	999
Phone:	(646) 252-5777
EMail:	Not reported
Fax Number:	Not reported
Modified By:	DMPOKRZY
Date Last Modified:	2016-05-26

EAST NEW YORK BOILER PLANT (Continued) **U004046611**

Site Id:	30950
Affiliation Type:	Mail Contact
Company Name:	NEW YORK CITY TRANSIT
Contact Type:	Not reported
Contact Name:	FRANCINE MAIBAUER
Address1:	2 BROADWAY
Address2:	27TH FLOOR
City:	NEW YORK
State:	NY
Zip Code:	10004
Country Code:	001
Phone:	(646) 252-5777
EMail:	FRANCINE.MAIBALIER@NYCT.COM
Fax Number:	Not reported
Modified By:	DMPOKRZY
Date Last Modified:	2016-05-26

Tank Info:

Tank Number:	EGT-1
Tank Id:	244804
Material Code:	0008
Common Name of Substance:	Diesel

Equipment Records:

I02 - Overfill - High Level Alarm
E00 - Piping Secondary Containment - None
H00 - Tank Leak Detection - None
J00 - Dispenser - None
C01 - Pipe Location - Aboveground
L00 - Piping Leak Detection - None
G01 - Tank Secondary Containment - Diking (Aboveground)
D01 - Pipe Type - Steel/Carbon Steel/Iron
F01 - Pipe External Protection - Painted/Asphalt Coating
A00 - Tank Internal Protection - None
B01 - Tank External Protection - Painted/Asphalt Coating

Tank Location:	3
Tank Type:	Steel/Carbon Steel/Iron
Tank Status:	In Service
Pipe Model:	Not reported
Install Date:	12/05/1989
Capacity Gallons:	300
Tightness Test Method:	NN
Date Test:	Not reported
Next Test Date:	Not reported
Date Tank Closed:	Not reported
Register:	True
Modified By:	MSBAPTIS
Last Modified:	04/14/2017
Material Name:	diesel

Tank Number:	EGT-2
Tank Id:	244805
Material Code:	0008
Common Name of Substance:	Diesel

EAST NEW YORK BOILER PLANT (Continued) **U004046611**

Equipment Records:

E01 - Piping Secondary Containment - Diking (AG only)
H00 - Tank Leak Detection - None
I04 - Overfill - Product Level Gauge (A/G)
J00 - Dispenser - None
C01 - Pipe Location - Aboveground
F00 - Pipe External Protection - None
L00 - Piping Leak Detection - None
G09 - Tank Secondary Containment - Modified Double-Walled (Aboveground)
K00 - Spill Prevention - None
A00 - Tank Internal Protection - None
B01 - Tank External Protection - Painted/Asphalt Coating
D01 - Pipe Type - Steel/Carbon Steel/Iron

Tank Location:	3
Tank Type:	Steel/Carbon Steel/Iron
Tank Status:	In Service
Pipe Model:	Not reported
Install Date:	01/09/2011
Capacity Gallons:	36
Tightness Test Method:	NN
Date Test:	Not reported
Next Test Date:	Not reported
Date Tank Closed:	Not reported
Register:	True
Modified By:	MSBAPTIS
Last Modified:	04/14/2017
Material Name:	diesel

N120 **VACANT LOT** **NY LTANKS** **S107489258**
SW **170-180 SACKMAN ST** **N/A**
1/8-1/4 **BROOKLYN, NY**
0.209 mi.
1103 ft. **Site 2 of 2 in cluster N**

Relative: **Lower**
Actual: **61 ft.**

LTANKS:

Facility ID:	0510241
Site ID:	356181
Closed Date:	2006-04-25
Spill Number:	0510241
Spill Date:	2005-11-29
Spill Cause:	Tank Failure
Spill Source:	Commercial/Industrial
Spill Class:	C4
Cleanup Ceased:	Not reported
SWIS:	2401
Investigator:	SFRAHMAN
Referred To:	Not reported
Reported to Dept:	2005-11-29
CID:	406
Water Affected:	Not reported
Spill Notifier:	Other
Last Inspection:	Not reported
Recommended Penalty:	False
Meets Standard:	False
UST Involvement:	False
Remediation Phase:	0

VACANT LOT (Continued) **S107489258**

Date Entered In Computer:	2005-11-30
Spill Record Last Update:	2006-04-25
Spiller Name:	KAY ZIAS
Spiller Company:	VACANT LOT
Spiller Address:	170-180 SACKMAN ST
Spiller County:	001
Spiller Contact:	KAY ZIAS
Spiller Phone:	(212) 312-3752
Spiller Extention:	Not reported
DEC Region:	2
DER Facility ID:	306251
DEC Memo:	"No CSL was sent to this owner. The consultant has already done most of the work necessary and they said they would send in the results when the end point sample results come back from the lab. 03/06/06 Sharif Rahman- I tried to call Nelson Abramas,(908)947-0274 and left messege to his voice mail to follow up about the status of the vacant lot. 04/06/06 Sharif Rahman- CSL was sent via mail and facsimile to NYC Economic Development Corp. 110 William Street New York, NY 10038 Attn: Kay Zias, Fax:(212)312-3989. 04/25/06 Sharif Rahman- Rec'd tank closure report from Metcalf & Eddy of New York,Inc. One 550 gallon #2 UST was removed from the site. Approx. 12 tons of petroleum contaminated soil was removed from the site.No VOC was detected above TAGM limit in the post excavation end point samples.Minor exceedances of SVOC are similiar to the fill material observed during the Phase II site assesment.NFA required."
Remarks:	"While removing an underground tank found holes in the tank. The contaminated was stock piled and samples have been taken. More clean up will be done depending on the test results. Excavation was lined with plastic then filled in with clean soil."

All TTF:

Facility ID:	0510241
Spill Number:	0510241
Spill Tank Test:	1549554
Site ID:	356181
Tank Number:	Not reported
Tank Size:	550
Material:	0001
EPA UST:	Not reported
UST:	Not reported
Cause:	Not reported
Source:	Not reported
Test Method:	00
Test Method 2:	Unknown
Leak Rate:	.00
Gross Fail:	Not reported
Modified By:	Watchdog
Last Modified Date:	Not reported

All Materials:

Site ID:	356181
Operable Unit ID:	1113495
Operable Unit:	01
Material ID:	2103553
Material Code:	0001A
Material Name:	#2 fuel oil
Case No.:	Not reported

VACANT LOT (Continued) **S107489258**

Material FA: Petroleum
Quantity: Not reported
Units: G
Recovered: .00
Oxygenate: Not reported

U121 **MILTON UNGER** **NY UST** **U004047600**
WNW **2234 FULTON STREET** **NY AST** **N/A**
1/8-1/4 **BROOKLYN, NY 11213**
0.210 mi.
1109 ft. **Site 1 of 6 in cluster U**

Relative:
Higher

Actual:
89 ft.

UST:
Id/Status: 2-607309 / Unregulated/Closed
Program Type: PBS
Region: STATE
DEC Region: 2
Expiration Date: N/A
UTM X: 592334.94469
UTM Y: 4503590.65882
Site Type: Other

Affiliation Records:
Site Id: 29162
Affiliation Type: Facility Owner
Company Name: MILTON UNGER
Contact Type: Not reported
Contact Name: Not reported
Address1: 779 EAST NEW YORK AVENUE
Address2: Not reported
City: BROOKLYN
State: NY
Zip Code: 11213
Country Code: 001
Phone: (718) 771-1270
EMail: Not reported
Fax Number: Not reported
Modified By: NRLOMBAR
Date Last Modified: 2009-11-12

Site Id: 29162
Affiliation Type: Mail Contact
Company Name: BAY REFRIGARATION
Contact Type: Not reported
Contact Name: MILTON UNGER
Address1: 779 EAST NEW YORK AVENUE
Address2: Not reported
City: BROOKLYN
State: NY
Zip Code: 11213
Country Code: 001
Phone: (718) 771-1270
EMail: Not reported
Fax Number: Not reported
Modified By: TRANSLAT
Date Last Modified: 2004-03-04

MILTON UNGER (Continued) **U004047600**

Site Id:	29162
Affiliation Type:	Facility Operator
Company Name:	MILTON UNGER
Contact Type:	Not reported
Contact Name:	MILTON UNGER
Address1:	Not reported
Address2:	Not reported
City:	Not reported
State:	NN
Zip Code:	Not reported
Country Code:	001
Phone:	(718) 771-1270
EMail:	Not reported
Fax Number:	Not reported
Modified By:	TRANSLAT
Date Last Modified:	2004-03-04

Site Id:	29162
Affiliation Type:	Emergency Contact
Company Name:	MILTON UNGER
Contact Type:	Not reported
Contact Name:	ABE KLEIN
Address1:	Not reported
Address2:	Not reported
City:	Not reported
State:	NN
Zip Code:	Not reported
Country Code:	001
Phone:	(917) 553-8363
EMail:	Not reported
Fax Number:	Not reported
Modified By:	TRANSLAT
Date Last Modified:	2004-03-04

Tank Info:

Tank Number:	01
Tank ID:	62718
Tank Status:	Closed - Removed
Material Name:	Closed - Removed
Capacity Gallons:	1000
Install Date:	Not reported
Date Tank Closed:	12/01/2001
Registered:	True
Tank Location:	Underground
Tank Type:	Steel/carbon steel
Material Code:	0008
Common Name of Substance:	Diesel

Tightness Test Method:	NN
Date Test:	Not reported
Next Test Date:	Not reported
Pipe Model:	Not reported
Modified By:	TRANSLAT
Last Modified:	04/14/2017

Equipment Records:

MILTON UNGER (Continued) **U004047600**

C02 - Pipe Location - Underground/On-ground
G00 - Tank Secondary Containment - None
J00 - Dispenser - None
B00 - Tank External Protection - None
D02 - Pipe Type - Galvanized Steel
F00 - Pipe External Protection - None
I00 - Overfill - None
H00 - Tank Leak Detection - None
A00 - Tank Internal Protection - None

AST:

Region:	STATE
DEC Region:	2
Site Status:	Unregulated/Closed
Facility Id:	2-607309
Program Type:	PBS
UTM X:	592334.94469
UTM Y:	4503590.65882
Expiration Date:	N/A
Site Type:	Other

Affiliation Records:

Site Id:	29162
Affiliation Type:	Facility Owner
Company Name:	MILTON UNGER
Contact Type:	Not reported
Contact Name:	Not reported
Address1:	779 EAST NEW YORK AVENUE
Address2:	Not reported
City:	BROOKLYN
State:	NY
Zip Code:	11213
Country Code:	001
Phone:	(718) 771-1270
EMail:	Not reported
Fax Number:	Not reported
Modified By:	NRLOMBAR
Date Last Modified:	2009-11-12

Site Id:	29162
Affiliation Type:	Mail Contact
Company Name:	BAY REFRIGARATION
Contact Type:	Not reported
Contact Name:	MILTON UNGER
Address1:	779 EAST NEW YORK AVENUE
Address2:	Not reported
City:	BROOKLYN
State:	NY
Zip Code:	11213
Country Code:	001
Phone:	(718) 771-1270
EMail:	Not reported
Fax Number:	Not reported
Modified By:	TRANSLAT
Date Last Modified:	2004-03-04

Site Id:	29162

MILTON UNGER (Continued) **U004047600**

Affiliation Type:	Facility Operator
Company Name:	MILTON UNGER
Contact Type:	Not reported
Contact Name:	MILTON UNGER
Address1:	Not reported
Address2:	Not reported
City:	Not reported
State:	NN
Zip Code:	Not reported
Country Code:	001
Phone:	(718) 771-1270
EMail:	Not reported
Fax Number:	Not reported
Modified By:	TRANSLAT
Date Last Modified:	2004-03-04

Site Id:	29162
Affiliation Type:	Emergency Contact
Company Name:	MILTON UNGER
Contact Type:	Not reported
Contact Name:	ABE KLEIN
Address1:	Not reported
Address2:	Not reported
City:	Not reported
State:	NN
Zip Code:	Not reported
Country Code:	001
Phone:	(917) 553-8363
EMail:	Not reported
Fax Number:	Not reported
Modified By:	TRANSLAT
Date Last Modified:	2004-03-04

Tank Info:

Tank Number:	02
Tank Id:	62719
Material Code:	0001
Common Name of Substance:	#2 Fuel Oil (On-Site Consumption)

Equipment Records:

C01 - Pipe Location - Aboveground
I04 - Overfill - Product Level Gauge (A/G)
J00 - Dispenser - None
F00 - Pipe External Protection - None
G03 - Tank Secondary Containment - Vault (w/o access)
H00 - Tank Leak Detection - None
B05 - Tank External Protection - Jacketed
A00 - Tank Internal Protection - None
D01 - Pipe Type - Steel/Carbon Steel/Iron

Tank Location:	1
Tank Type:	Steel/Carbon Steel/Iron
Tank Status:	Closed - In Place
Pipe Model:	Not reported
Install Date:	Not reported
Capacity Gallons:	550

MILTON UNGER (Continued) **U004047600**

Tightness Test Method:	NN
Date Test:	Not reported
Next Test Date:	Not reported
Date Tank Closed:	12/01/2001
Register:	True
Modified By:	TRANSLAT
Last Modified:	04/14/2017
Material Name:	#2 fuel oil (on-site consumption)

R122 **NYC BD OF ED - PUBLIC SCHOOL 897 BKLYN** **RCRA NonGen / NLR** **1004759513**
SE **275 LIBERTY AVE** **FINDS** **NYR000011957**
1/8-1/4 **BROOKLYN, NY 11207** **ECHO**
0.210 mi. **NY MANIFEST**
1111 ft. **Site 2 of 3 in cluster R**

Relative:
Lower

Actual:
54 ft.

RCRA NonGen / NLR:

Date form received by agency:	01/01/2007
Facility name:	NYC BD OF ED - PUBLIC SCHOOL 897 BKLYN
Facility address:	275 LIBERTY AVE BROOKLYN, NY 11207
EPA ID:	NYR000011957
Mailing address:	LIBERTY AVE BROOKLYN, NY 11207
Contact:	ROBERT GUASTA
Contact address:	LIBERTY AVE BROOKLYN, NY 11207
Contact country:	US
Contact telephone:	718-349-5590
Contact email:	Not reported
EPA Region:	02
Classification:	Non-Generator
Description:	Handler: Non-Generators do not presently generate hazardous waste

Owner/Operator Summary:

Owner/operator name:	NYC BOARD OF EDUCATION
Owner/operator address:	28-11 QUEENS PLZ N LONG ISLAND CITY, NY 11101
Owner/operator country:	US
Owner/operator telephone:	718-349-5600
Owner/operator email:	Not reported
Owner/operator fax:	Not reported
Owner/operator extension:	Not reported
Legal status:	Municipal
Owner/Operator Type:	Owner
Owner/Op start date:	Not reported
Owner/Op end date:	Not reported

Owner/operator name:	NYC BOARD OF EDUCATION
Owner/operator address:	28-11 QUEENS PLZ N LONG ISLAND CITY, NY 11101
Owner/operator country:	US
Owner/operator telephone:	718-349-5600
Owner/operator email:	Not reported
Owner/operator fax:	Not reported
Owner/operator extension:	Not reported
Legal status:	Municipal
Owner/Operator Type:	Operator

NYC BD OF ED - PUBLIC SCHOOL 897 BKLYN (Continued) **1004759513**

Owner/Op start date: Not reported
Owner/Op end date: Not reported

Handler Activities Summary:
U.S. importer of hazardous waste: No
Mixed waste (haz. and radioactive): No
Recycler of hazardous waste: No
Transporter of hazardous waste: No
Treater, storer or disposer of HW: No
Underground injection activity: No
On-site burner exemption: No
Furnace exemption: No
Used oil fuel burner: No
Used oil processor: No
User oil refiner: No
Used oil fuel marketer to burner: No
Used oil Specification marketer: No
Used oil transfer facility: No
Used oil transporter: No

Historical Generators:
Date form received by agency: 01/01/2006
Site name: NYC BD OF ED - PUBLIC SCHOOL 897 BKLYN
Classification: Not a generator, verified

Date form received by agency: 08/22/1995
Site name: NYC BD OF ED - PUBLIC SCHOOL 897 BKLYN
Classification: Conditionally Exempt Small Quantity Generator

. Waste code: D000
. Waste name: Not Defined

. Waste code: D008
. Waste name: LEAD

Violation Status: No violations found

FINDS:

Registry ID: 110004517693

Environmental Interest/Information System
RCRAInfo is a national information system that supports the Resource Conservation and Recovery Act (RCRA) program through the tracking of events and activities related to facilities that generate, transport, and treat, store, or dispose of hazardous waste. RCRAInfo allows RCRA program staff to track the notification, permit, compliance, and corrective action activities required under RCRA.

Click this hyperlink while viewing on your computer to access additional FINDS: detail in the EDR Site Report.

ECHO:
Envid: 1004759513
Registry ID: 110004517693

NYC BD OF ED - PUBLIC SCHOOL 897 BKLYN (Continued) **1004759513**

DFR URL: http://echo.epa.gov/detailed-facility-report?fid=110004517693

NY MANIFEST:

Country:	USA
EPA ID:	NYR000011957
Facility Status:	Not reported
Location Address 1:	275 LIBERTY AVENUE
Code:	BP
Location Address 2:	Not reported
Total Tanks:	Not reported
Location City:	BROOKLYN
Location State:	NY
Location Zip:	11207
Location Zip 4:	Not reported

NY MANIFEST:

EPAID:	NYR000011957
Mailing Name:	NYC BOARD OF EDUCATION
Mailing Contact:	JACK BRUCCULERI
Mailing Address 1:	28-11 QUEENS PLAZA NORTH
Mailing Address 2:	Not reported
Mailing City:	LONG ISLAND CITY
Mailing State:	NY
Mailing Zip:	11101
Mailing Zip 4:	Not reported
Mailing Country:	USA
Mailing Phone:	7183916094

NY MANIFEST:

Document ID:	NJA2182274
Manifest Status:	K
seq:	Not reported
Year:	1995
Trans1 State ID:	50082
Trans2 State ID:	S6993
Generator Ship Date:	08/22/1995
Trans1 Recv Date:	08/22/1995
Trans2 Recv Date:	10/26/1995
TSD Site Recv Date:	10/27/1995
Part A Recv Date:	/ /
Part B Recv Date:	11/07/1995
Generator EPA ID:	NYR000011957
Trans1 EPA ID:	NY0000551218
Trans2 EPA ID:	NJD980772768
TSDF ID 1:	NJD991291105
TSDF ID 2:	Not reported
Manifest Tracking Number:	Not reported
Import Indicator:	Not reported
Export Indicator:	Not reported
Discr Quantity Indicator:	Not reported
Discr Type Indicator:	Not reported
Discr Residue Indicator:	Not reported
Discr Partial Reject Indicator:	Not reported
Discr Full Reject Indicator:	Not reported
Manifest Ref Number:	Not reported
Alt Facility RCRA ID:	Not reported
Alt Facility Sign Date:	Not reported

NYC BD OF ED - PUBLIC SCHOOL 897 BKLYN (Continued) **1004759513**

MGMT Method Type Code:	Not reported
Waste Code:	D008 - LEAD 5.0 MG/L TCLP
Waste Code:	Not reported
Waste Code:	Not reported
Waste Code:	Not reported
Waste Code:	Not reported
Waste Code:	Not reported
Quantity:	00150
Units:	P - Pounds
Number of Containers:	001
Container Type:	DM - Metal drums, barrels
Handling Method:	L Landfill.
Specific Gravity:	100

Click this hyperlink while viewing on your computer to access
-1 additional NY MANIFEST: record(s) in the EDR Site Report.

V123 **CON EDISON SERVICE BOX: 19418** **RCRA NonGen / NLR** **1017779243**
WSW **2425 DEAN ST** **FINDS** **NYP004572301**
1/8-1/4 **BROOKLYN, NY 11233**
0.213 mi.
1125 ft. **Site 1 of 6 in cluster V**

Relative:
Lower

Actual:
67 ft.

RCRA NonGen / NLR:

Date form received by agency:	07/21/2014
Facility name:	CON EDISON SERVICE BOX: 19418
Facility address:	2425 DEAN ST BROOKLYN, NY 11233
EPA ID:	NYP004572301
Mailing address:	IRVING PL, 15TH FL NE NEW YORK, NY 10003
Contact:	THOMAS TEELING
Contact address:	Not reported Not reported
Contact country:	Not reported
Contact telephone:	212-460-3770
Contact email:	Not reported
EPA Region:	02
Classification:	Non-Generator
Description:	Handler: Non-Generators do not presently generate hazardous waste

Handler Activities Summary:

U.S. importer of hazardous waste:	No
Mixed waste (haz. and radioactive):	No
Recycler of hazardous waste:	No
Transporter of hazardous waste:	No
Treater, storer or disposer of HW:	No
Underground injection activity:	No
On-site burner exemption:	No
Furnace exemption:	No
Used oil fuel burner:	No
Used oil processor:	No
User oil refiner:	No
Used oil fuel marketer to burner:	No
Used oil Specification marketer:	No
Used oil transfer facility:	No

CON EDISON SERVICE BOX: 19418 (Continued) **1017779243**

Used oil transporter: No

Historical Generators:
Date form received by agency: 06/21/2014
Site name: CON EDISON
Classification: Small Quantity Generator

Date form received by agency: 06/21/2014
Site name: CON EDISON
Classification: Not a generator, verified

Violation Status: No violations found

FINDS:

Registry ID: 110063834917

Environmental Interest/Information System
RCRAInfo is a national information system that supports the Resource Conservation and Recovery Act (RCRA) program through the tracking of events and activities related to facilities that generate, transport, and treat, store, or dispose of hazardous waste. RCRAInfo allows RCRA program staff to track the notification, permit, compliance, and corrective action activities required under RCRA.

Click this hyperlink while viewing on your computer to access additional FINDS: detail in the EDR Site Report.

V124 **CON EDISON** **NY MANIFEST** **S117064728**
WSW **2425 DEAN ST** **N/A**
1/8-1/4 **BROOKLYN, NY 11233**
0.213 mi.
1125 ft. **Site 2 of 6 in cluster V**

Relative:
Lower

Actual:
67 ft.

NY MANIFEST:
Country: USA
EPA ID: NYP004572301
Facility Status: Not reported
Location Address 1: 2425 DEAN ST
Code: BP
Location Address 2: SB 19418
Total Tanks: Not reported
Location City: BROOKLYN
Location State: NY
Location Zip: 11233
Location Zip 4: Not reported

NY MANIFEST:
EPAID: NYP004572301
Mailing Name: CON EDISON
Mailing Contact: TOM TEELING
Mailing Address 1: 4 IRVING PLACE 15TH FLOOR
Mailing Address 2: Not reported
Mailing City: NEW YORK
Mailing State: NY
Mailing Zip: 10003
Mailing Zip 4: Not reported

CON EDISON (Continued) **S117064728**

Mailing Country:	USA
Mailing Phone:	Not reported

NY MANIFEST:

Document ID:	Not reported
Manifest Status:	Not reported
seq:	Not reported
Year:	2014
Trans1 State ID:	NJD003812047
Trans2 State ID:	Not reported
Generator Ship Date:	06/21/2014
Trans1 Recv Date:	06/21/2014
Trans2 Recv Date:	Not reported
TSD Site Recv Date:	06/24/2014
Part A Recv Date:	Not reported
Part B Recv Date:	Not reported
Generator EPA ID:	NYP004572301
Trans1 EPA ID:	Not reported
Trans2 EPA ID:	Not reported
TSDF ID 1:	NJD991291105
TSDF ID 2:	Not reported
Manifest Tracking Number:	002502097GBF
Import Indicator:	N
Export Indicator:	N
Discr Quantity Indicator:	N
Discr Type Indicator:	N
Discr Residue Indicator:	N
Discr Partial Reject Indicator:	N
Discr Full Reject Indicator:	N
Manifest Ref Number:	Not reported
Alt Facility RCRA ID:	Not reported
Alt Facility Sign Date:	Not reported
MGMT Method Type Code:	H110
Waste Code:	Not reported
Waste Code:	Not reported
Waste Code:	Not reported
Waste Code:	Not reported
Waste Code:	Not reported
Waste Code:	Not reported
Quantity:	500
Units:	P - Pounds
Number of Containers:	1
Container Type:	TT - Cargo tank, tank trucks
Handling Method:	T Chemical, physical, or biological treatment.
Specific Gravity:	1
Waste Code:	D008
Waste Code 1_2:	Not reported
Waste Code 1_3:	Not reported
Waste Code 1_4:	Not reported
Waste Code 1_5:	Not reported
Waste Code 1_6:	Not reported

Click this hyperlink while viewing on your computer to access
-1 additional NY MANIFEST: record(s) in the EDR Site Report.

W125
SSW
1/8-1/4
0.216 mi.
1140 ft.

CONSOLIDATED EDISON
LIBERTY AVE & POWELL ST
BROOKLYN, NY 11201

Site 1 of 6 in cluster W

NY MANIFEST **S108650765**
N/A

Relative:
Lower

Actual:
56 ft.

NY MANIFEST:

Country:	USA
EPA ID:	NYP004139515
Facility Status:	Not reported
Location Address 1:	POWELL ST & LIBERTY AV MH5143
Code:	BP
Location Address 2:	Not reported
Total Tanks:	Not reported
Location City:	BROOKLYN
Location State:	NY
Location Zip:	11201
Location Zip 4:	Not reported

NY MANIFEST:

EPAID:	NYP004139515
Mailing Name:	CONSOLIDATED EDISON
Mailing Contact:	FRANKLIN MURRAY
Mailing Address 1:	4 IRVING PLACE RM 828
Mailing Address 2:	Not reported
Mailing City:	NEW YORK
Mailing State:	NY
Mailing Zip:	10003
Mailing Zip 4:	Not reported
Mailing Country:	USA
Mailing Phone:	2124602808

NY MANIFEST:

Document ID:	NYE1605771
Manifest Status:	Not reported
seq:	01
Year:	2006
Trans1 State ID:	NYD006982359
Trans2 State ID:	Not reported
Generator Ship Date:	01/24/2006
Trans1 Recv Date:	01/24/2006
Trans2 Recv Date:	Not reported
TSD Site Recv Date:	01/25/2006
Part A Recv Date:	Not reported
Part B Recv Date:	Not reported
Generator EPA ID:	NYP004139515
Trans1 EPA ID:	18887JU
Trans2 EPA ID:	Not reported
TSDF ID 1:	NYD077444263
TSDF ID 2:	Not reported
Manifest Tracking Number:	Not reported
Import Indicator:	Not reported
Export Indicator:	Not reported
Discr Quantity Indicator:	Not reported
Discr Type Indicator:	Not reported
Discr Residue Indicator:	Not reported
Discr Partial Reject Indicator:	Not reported
Discr Full Reject Indicator:	Not reported
Manifest Ref Number:	Not reported

CONSOLIDATED EDISON (Continued) **S108650765**

Alt Facility RCRA ID:	Not reported
Alt Facility Sign Date:	Not reported
MGMT Method Type Code:	Not reported
Waste Code:	B007 - OTHER MISCELLANEOUS PCB WASTES
Waste Code:	Not reported
Waste Code:	Not reported
Waste Code:	Not reported
Waste Code:	Not reported
Waste Code:	Not reported
Quantity:	00050
Units:	K - Kilograms (2.2 pounds)
Number of Containers:	001
Container Type:	DM - Metal drums, barrels
Handling Method:	B Incineration, heat recovery, burning.
Specific Gravity:	01.00

Country:	USA
EPA ID:	NYP004147526
Facility Status:	Not reported
Location Address 1:	LIBERTY AVE & POWELL ST
Code:	BP
Location Address 2:	Not reported
Total Tanks:	Not reported
Location City:	BROOKLYN
Location State:	NY
Location Zip:	11201
Location Zip 4:	Not reported

NY MANIFEST:

EPAID:	NYP004147526
Mailing Name:	CONSOLIDATED EDISON
Mailing Contact:	WOO DONG KIM
Mailing Address 1:	4 IRVING PL
Mailing Address 2:	Not reported
Mailing City:	NEW YORK
Mailing State:	NY
Mailing Zip:	10003
Mailing Zip 4:	Not reported
Mailing Country:	USA
Mailing Phone:	2124602808

NY MANIFEST:

Document ID:	Not reported
Manifest Status:	Not reported
seq:	Not reported
Year:	2007
Trans1 State ID:	NYD006982359
Trans2 State ID:	Not reported
Generator Ship Date:	01/25/2007
Trans1 Recv Date:	01/25/2007
Trans2 Recv Date:	Not reported
TSD Site Recv Date:	01/29/2007
Part A Recv Date:	Not reported
Part B Recv Date:	Not reported
Generator EPA ID:	NYP004147526
Trans1 EPA ID:	Not reported

CONSOLIDATED EDISON (Continued) **S108650765**

Trans2 EPA ID:	Not reported
TSDF ID 1:	NYD077444263
TSDF ID 2:	Not reported
Manifest Tracking Number:	000331309FLE
Import Indicator:	N
Export Indicator:	N
Discr Quantity Indicator:	N
Discr Type Indicator:	N
Discr Residue Indicator:	N
Discr Partial Reject Indicator:	N
Discr Full Reject Indicator:	N
Manifest Ref Number:	Not reported
Alt Facility RCRA ID:	Not reported
Alt Facility Sign Date:	Not reported
MGMT Method Type Code:	H141
Waste Code:	Not reported
Waste Code:	Not reported
Waste Code:	Not reported
Waste Code:	Not reported
Waste Code:	Not reported
Waste Code:	Not reported
Quantity:	100
Units:	K - Kilograms (2.2 pounds)
Number of Containers:	1
Container Type:	DM - Metal drums, barrels
Handling Method:	L Landfill.
Specific Gravity:	1
Waste Code:	B007
Waste Code 1_2:	D008
Waste Code 1_3:	Not reported
Waste Code 1_4:	Not reported
Waste Code 1_5:	Not reported
Waste Code 1_6:	Not reported

Click this hyperlink while viewing on your computer to access
-1 additional NY MANIFEST: record(s) in the EDR Site Report.

W126 **CON EDISON MANHOLE 5143** **RCRA NonGen / NLR** **1010326170**
SSW **LIBERTY AVE & POWELL ST** **NYP004139515**
1/8-1/4 **BROOKLYN, NY 11201**
0.216 mi.
1140 ft. **Site 2 of 6 in cluster W**

Relative: RCRA NonGen / NLR:
Lower

Date form received by agency:	07/07/2006
Facility name:	CON EDISON MANHOLE 5143
Facility address:	LIBERTY AVE & POWELL ST S OF & E OF POWELL ST BROOKLYN, NY 11201
EPA ID:	NYP004139515
Mailing address:	4 IRVING PL, RM 828 NEW YORK, NY 10003
Contact:	ANTONIO DELGADO
Contact address:	4 IRVING PL, RM 828 NEW YORK, NY 10003
Contact country:	US
Contact telephone:	718-204-4201

Actual:
56 ft.

CON EDISON MANHOLE 5143 (Continued) **1010326170**

Contact email: Not reported
EPA Region: 02
Classification: Non-Generator
Description: Handler: Non-Generators do not presently generate hazardous waste

Handler Activities Summary:
U.S. importer of hazardous waste: No
Mixed waste (haz. and radioactive): No
Recycler of hazardous waste: No
Transporter of hazardous waste: No
Treater, storer or disposer of HW: No
Underground injection activity: No
On-site burner exemption: No
Furnace exemption: No
Used oil fuel burner: No
Used oil processor: No
User oil refiner: No
Used oil fuel marketer to burner: No
Used oil Specification marketer: No
Used oil transfer facility: No
Used oil transporter: No

Historical Generators:
Date form received by agency: 07/06/2006
Site name: CON EDISON
Classification: Not a generator, verified

Date form received by agency: 07/05/2006
Site name: CON EDISON
Classification: Unverified

Violation Status: No violations found

W127 **CON ED - MH 5143** **RCRA NonGen / NLR** **1007206488**
SSW **LIBERTY AVE & POWELL ST** **NY MANIFEST** **NYP004010690**
1/8-1/4 **BROOKLYN, NY 11212**
0.216 mi.
1140 ft. **Site 3 of 6 in cluster W**

Relative: **Lower**
Actual: **56 ft.**

RCRA NonGen / NLR:
Date form received by agency: 02/28/1998
Facility name: CON ED - MH 5143
Facility address: LIBERTY AVE & POWELL ST
BROOKLYN, NY 11212-0000
EPA ID: NYP004010690
Mailing address: CONSOLIDATED EDISON INC
4 IRVING PL RM 300
NEW YORK, NY 10003-0000
Contact: ANTHONY DRUMMINGS
Contact address: CONSOLIDATED EDISON INC
NEW YORK, NY 10003-0000
Contact country: US
Contact telephone: 212-460-3770
Contact email: Not reported
EPA Region: 02
Classification: Non-Generator
Description: Handler: Non-Generators do not presently generate hazardous waste

CON ED - MH 5143 (Continued) **1007206488**

Handler Activities Summary:
- U.S. importer of hazardous waste: No
- Mixed waste (haz. and radioactive): No
- Recycler of hazardous waste: No
- Transporter of hazardous waste: No
- Treater, storer or disposer of HW: No
- Underground injection activity: No
- On-site burner exemption: No
- Furnace exemption: No
- Used oil fuel burner: No
- Used oil processor: No
- User oil refiner: No
- Used oil fuel marketer to burner: No
- Used oil Specification marketer: No
- Used oil transfer facility: No
- Used oil transporter: No

Historical Generators:
- Date form received by agency: 02/27/1998
- Site name: CON ED - MH 5143
- Classification: Not a generator, verified

- Date form received by agency: 02/26/1998
- Site name: CON ED - MH 5143
- Classification: Large Quantity Generator

- Violation Status: No violations found

NY MANIFEST:
- Country: USA
- EPA ID: NYP004010690
- Facility Status: Not reported
- Location Address 1: MH 5143 - LIBERTY AVE
- Code: BP
- Location Address 2: Not reported
- Total Tanks: Not reported
- Location City: QUEENS
- Location State: NY
- Location Zip: Not reported
- Location Zip 4: Not reported

NY MANIFEST:
- EPAID: NYP004010690
- Mailing Name: CONSOLIDATED EDISON
- Mailing Contact: FRANKLIN MURRAY
- Mailing Address 1: 4 IRVING PLACE RM 828
- Mailing Address 2: Not reported
- Mailing City: NEW YORK
- Mailing State: NY
- Mailing Zip: 10003
- Mailing Zip 4: Not reported
- Mailing Country: USA
- Mailing Phone: 2124602808

NY MANIFEST:
- Document ID: NYG0904959
- Manifest Status: C

CON ED - MH 5143 (Continued) **1007206488**

seq:	Not reported
Year:	1997
Trans1 State ID:	20856AD
Trans2 State ID:	Not reported
Generator Ship Date:	08/28/1997
Trans1 Recv Date:	08/28/1997
Trans2 Recv Date:	/ /
TSD Site Recv Date:	08/29/1997
Part A Recv Date:	09/12/1997
Part B Recv Date:	09/16/1997
Generator EPA ID:	NYP004010690
Trans1 EPA ID:	NYD006982359
Trans2 EPA ID:	Not reported
TSDF ID 1:	NYD980593636
TSDF ID 2:	Not reported
Manifest Tracking Number:	Not reported
Import Indicator:	Not reported
Export Indicator:	Not reported
Discr Quantity Indicator:	Not reported
Discr Type Indicator:	Not reported
Discr Residue Indicator:	Not reported
Discr Partial Reject Indicator:	Not reported
Discr Full Reject Indicator:	Not reported
Manifest Ref Number:	Not reported
Alt Facility RCRA ID:	Not reported
Alt Facility Sign Date:	Not reported
MGMT Method Type Code:	Not reported
Waste Code:	B003 - PETROLEUM OIL WITH 500 PPM OR > PCB
Waste Code:	Not reported
Waste Code:	Not reported
Waste Code:	Not reported
Waste Code:	Not reported
Waste Code:	Not reported
Quantity:	00455
Units:	K - Kilograms (2.2 pounds)
Number of Containers:	001
Container Type:	TT - Cargo tank, tank trucks
Handling Method:	T Chemical, physical, or biological treatment.
Specific Gravity:	100

Click this hyperlink while viewing on your computer to access
-1 additional NY MANIFEST: record(s) in the EDR Site Report.

W128 **CON EDISON MANHOLE 5143** **RCRA NonGen / NLR** **1010326780**
SSW **LIBERTY AVE & POWELL ST** **NYP004143012**
1/8-1/4 **BROOKLYN, NY 11201**
0.216 mi.
1140 ft. **Site 4 of 6 in cluster W**

Relative: RCRA NonGen / NLR:
Lower
Date form received by agency: 11/17/2006
Actual: Facility name: CON EDISON MANHOLE 5143
56 ft. Facility address: LIBERTY AVE & POWELL ST
S OF & 95 FT E OF POWELL
BROOKLYN, NY 11201
EPA ID: NYP004143012
Mailing address: 4 IRVING PL, RM 828

CON EDISON MANHOLE 5143 (Continued) **1010326780**

NEW YORK, NY 10003
Contact: DANIEL PONTECORVO
Contact address: 4 IRVING PL, RM 828
NEW YORK, NY 10003
Contact country: US
Contact telephone: 212-580-8383
Contact email: Not reported
EPA Region: 02
Classification: Non-Generator
Description: Handler: Non-Generators do not presently generate hazardous waste

Handler Activities Summary:
U.S. importer of hazardous waste: No
Mixed waste (haz. and radioactive): No
Recycler of hazardous waste: No
Transporter of hazardous waste: No
Treater, storer or disposer of HW: No
Underground injection activity: No
On-site burner exemption: No
Furnace exemption: No
Used oil fuel burner: No
Used oil processor: No
User oil refiner: No
Used oil fuel marketer to burner: No
Used oil Specification marketer: No
Used oil transfer facility: No
Used oil transporter: No

Historical Generators:
Date form received by agency: 11/16/2006
Site name: CON EDISON
Classification: Not a generator, verified

Date form received by agency: 11/15/2006
Site name: CON EDISON
Classification: Unverified

Violation Status: No violations found

W129 **CON EDISON MANHOLE 5142** **RCRA NonGen / NLR** **1010787494**
SSW **POWELL ST & LIBERTY AVE** **NY MANIFEST** **NYP004150199**
1/8-1/4 **BROOKLYN, NY 11201**
0.216 mi.
1140 ft. **Site 5 of 6 in cluster W**

Relative:
Lower

Actual:
56 ft.

RCRA NonGen / NLR:
Date form received by agency: 03/15/2008
Facility name: CON EDISON MANHOLE 5142
Facility address: POWELL ST & LIBERTY AVE
BROOKLYN, NY 11201
EPA ID: NYP004150199
Mailing address: 4 IRVING PL, RM 828
NEW YORK, NY 10003
Contact: MICHAEL D'AGOSTINO
Contact address: 4 IRVING PL, RM 828
NEW YORK, NY 10003
Contact country: US
Contact telephone: 212-580-8383

CON EDISON MANHOLE 5142 (Continued) **1010787494**

Contact email: Not reported
EPA Region: 02
Classification: Non-Generator
Description: Handler: Non-Generators do not presently generate hazardous waste

Handler Activities Summary:
U.S. importer of hazardous waste: No
Mixed waste (haz. and radioactive): No
Recycler of hazardous waste: No
Transporter of hazardous waste: No
Treater, storer or disposer of HW: No
Underground injection activity: No
On-site burner exemption: No
Furnace exemption: No
Used oil fuel burner: No
Used oil processor: No
User oil refiner: No
Used oil fuel marketer to burner: No
Used oil Specification marketer: No
Used oil transfer facility: No
Used oil transporter: No

Historical Generators:
Date form received by agency: 03/14/2008
Site name: CON EDISON
Classification: Unverified

Violation Status: No violations found

NY MANIFEST:
Country: USA
EPA ID: NYP004150199
Facility Status: Not reported
Location Address 1: LIBERTY AVE & POWELL ST
Code: BP
Location Address 2: MH 5142
Total Tanks: Not reported
Location City: BROOKLYN
Location State: NY
Location Zip: 11201
Location Zip 4: Not reported

NY MANIFEST:
EPAID: NYP004150199
Mailing Name: CONSOLIDATED EDISON
Mailing Contact: FRANKLYN MURRAY
Mailing Address 1: 4 IRVING PLACE RM 828
Mailing Address 2: Not reported
Mailing City: NEW YORK
Mailing State: NY
Mailing Zip: 10003
Mailing Zip 4: Not reported
Mailing Country: USA
Mailing Phone: 2124602808

NY MANIFEST:
Document ID: Not reported

CON EDISON MANHOLE 5142 (Continued) **1010787494**

Manifest Status:	Not reported
seq:	Not reported
Year:	2007
Trans1 State ID:	NYD006982359
Trans2 State ID:	Not reported
Generator Ship Date:	04/27/2007
Trans1 Recv Date:	04/27/2007
Trans2 Recv Date:	Not reported
TSD Site Recv Date:	04/30/2007
Part A Recv Date:	Not reported
Part B Recv Date:	Not reported
Generator EPA ID:	NYP004150199
Trans1 EPA ID:	Not reported
Trans2 EPA ID:	Not reported
TSDF ID 1:	NYD077444263
TSDF ID 2:	Not reported
Manifest Tracking Number:	001436047FLE
Import Indicator:	N
Export Indicator:	N
Discr Quantity Indicator:	N
Discr Type Indicator:	N
Discr Residue Indicator:	N
Discr Partial Reject Indicator:	N
Discr Full Reject Indicator:	N
Manifest Ref Number:	Not reported
Alt Facility RCRA ID:	Not reported
Alt Facility Sign Date:	Not reported
MGMT Method Type Code:	H141
Waste Code:	Not reported
Waste Code:	Not reported
Waste Code:	Not reported
Waste Code:	Not reported
Waste Code:	Not reported
Waste Code:	Not reported
Quantity:	50
Units:	K - Kilograms (2.2 pounds)
Number of Containers:	1
Container Type:	DM - Metal drums, barrels
Handling Method:	L Landfill.
Specific Gravity:	1
Waste Code:	B007
Waste Code 1_2:	D008
Waste Code 1_3:	Not reported
Waste Code 1_4:	Not reported
Waste Code 1_5:	Not reported
Waste Code 1_6:	Not reported

Click this hyperlink while viewing on your computer to access
-1 additional NY MANIFEST: record(s) in the EDR Site Report.

T130 **NYC DEPT OF EDUCATION - H S 420K FRANKLIN K LANE** **RCRA-SQG** **1001223997**
ENE **999 JAMAICA AVE** **FINDS** **NYR000052134**
1/8-1/4 **BROOKLYN, NY 11208** **ECHO**
0.216 mi. **NY MANIFEST**
1143 ft. **Site 4 of 10 in cluster T**

Relative:
Lower

Actual:
67 ft.

RCRA-SQG:

Date form received by agency:	10/21/2014
Facility name:	NYC DEPT OF EDUCATION - H S 420K FRANKLIN K LANE
Facility address:	999 JAMAICA AVE BROOKLYN, NY 11208
EPA ID:	NYR000052134
Mailing address:	THOMSON AVE LONG ISLAND CITY, NY 11101
Contact:	ALEXANDER LEMPERT
Contact address:	THOMSON AVE LONG ISLAND CITY, NY 11101
Contact country:	US
Contact telephone:	718-742-8501
Contact email:	ALEMPERT@NYCSCA.ORG
EPA Region:	02
Classification:	Small Small Quantity Generator
Description:	Handler: generates more than 100 and less than 1000 kg of hazardous waste during any calendar month and accumulates less than 6000 kg of hazardous waste at any time; or generates 100 kg or less of hazardous waste during any calendar month, and accumulates more than 1000 kg of hazardous waste at any time

Owner/Operator Summary:

Owner/operator name:	NYC DEPT OF EDUCATION
Owner/operator address:	THOMSON AVE LONG ISLAND CITY, NY 11101
Owner/operator country:	US
Owner/operator telephone:	718-742-8501
Owner/operator email:	Not reported
Owner/operator fax:	Not reported
Owner/operator extension:	Not reported
Legal status:	Municipal
Owner/Operator Type:	Owner
Owner/Op start date:	03/04/1937
Owner/Op end date:	Not reported

Owner/operator name:	NYC DEPT OF SCHOOL FACILITIES
Owner/operator address:	Not reported Not reported
Owner/operator country:	US
Owner/operator telephone:	Not reported
Owner/operator email:	Not reported
Owner/operator fax:	Not reported
Owner/operator extension:	Not reported
Legal status:	Municipal
Owner/Operator Type:	Operator
Owner/Op start date:	03/04/1937
Owner/Op end date:	Not reported

Owner/operator name:	NEW YORK CITY DEPT OF GENERAL SERVICES
Owner/operator address:	1 CENTER ST MUNI BLDG STE 2021 NEW YORK, NY 10007
Owner/operator country:	US

NYC DEPT OF EDUCATION - H S 420K FRANKLIN K LANE (Continued) **1001223997**

Owner/operator telephone: 212-669-8709
Owner/operator email: Not reported
Owner/operator fax: Not reported
Owner/operator extension: Not reported
Legal status: Municipal
Owner/Operator Type: Owner
Owner/Op start date: Not reported
Owner/Op end date: Not reported

Owner/operator name: NEW YORK CITY DEPT OF GENERAL SERVICES
Owner/operator address: 1 CENTER ST MUNI BLDG STE 2021
NEW YORK, NY 10007
Owner/operator country: US
Owner/operator telephone: 212-669-8709
Owner/operator email: Not reported
Owner/operator fax: Not reported
Owner/operator extension: Not reported
Legal status: Municipal
Owner/Operator Type: Operator
Owner/Op start date: Not reported
Owner/Op end date: Not reported

Handler Activities Summary:
U.S. importer of hazardous waste: No
Mixed waste (haz. and radioactive): No
Recycler of hazardous waste: No
Transporter of hazardous waste: No
Treater, storer or disposer of HW: No
Underground injection activity: No
On-site burner exemption: No
Furnace exemption: No
Used oil fuel burner: No
Used oil processor: No
User oil refiner: No
Used oil fuel marketer to burner: No
Used oil Specification marketer: No
Used oil transfer facility: No
Used oil transporter: No

. Waste code: B004
. Waste name: B004

. Waste code: B007
. Waste name: B007

Historical Generators:
Date form received by agency: 01/01/2007
Site name: NYCGS - FRANKLIN K LANE HS
Classification: Not a generator, verified

Date form received by agency: 01/01/2006
Site name: NYCGS - FRANKLIN K LANE HS
Classification: Not a generator, verified

Date form received by agency: 07/16/1998
Site name: NYCGS - FRANKLIN K LANE HS

NYC DEPT OF EDUCATION - H S 420K FRANKLIN K LANE (Continued) **1001223997**

Classification: Small Quantity Generator

. Waste code: D000
. Waste name: Not Defined

. Waste code: D001
. Waste name: IGNITABLE HAZARDOUS WASTES ARE THOSE WASTES WHICH HAVE A FLASHPOINT OF LESS THAN 140 DEGREES FAHRENHEIT AS DETERMINED BY A PENSKY-MARTENS CLOSED CUP FLASH POINT TESTER. ANOTHER METHOD OF DETERMINING THE FLASH POINT OF A WASTE IS TO REVIEW THE MATERIAL SAFETY DATA SHEET, WHICH CAN BE OBTAINED FROM THE MANUFACTURER OR DISTRIBUTOR OF THE MATERIAL. LACQUER THINNER IS AN EXAMPLE OF A COMMONLY USED SOLVENT WHICH WOULD BE CONSIDERED AS IGNITABLE HAZARDOUS WASTE.

. Waste code: D002
. Waste name: A WASTE WHICH HAS A PH OF LESS THAN 2 OR GREATER THAN 12.5 IS CONSIDERED TO BE A CORROSIVE HAZARDOUS WASTE. SODIUM HYDROXIDE, A CAUSTIC SOLUTION WITH A HIGH PH, IS OFTEN USED BY INDUSTRIES TO CLEAN OR DEGREASE PARTS. HYDROCHLORIC ACID, A SOLUTION WITH A LOW PH, IS USED BY MANY INDUSTRIES TO CLEAN METAL PARTS PRIOR TO PAINTING. WHEN THESE CAUSTIC OR ACID SOLUTIONS BECOME CONTAMINATED AND MUST BE DISPOSED, THE WASTE WOULD BE A CORROSIVE HAZARDOUS WASTE.

. Waste code: D003
. Waste name: A MATERIAL IS CONSIDERED TO BE A REACTIVE HAZARDOUS WASTE IF IT IS NORMALLY UNSTABLE, REACTS VIOLENTLY WITH WATER, GENERATES TOXIC GASES WHEN EXPOSED TO WATER OR CORROSIVE MATERIALS, OR IF IT IS CAPABLE OF DETONATION OR EXPLOSION WHEN EXPOSED TO HEAT OR A FLAME. ONE EXAMPLE OF SUCH WASTE WOULD BY WASTE GUNPOWDER.

. Waste code: D008
. Waste name: LEAD

. Waste code: D009
. Waste name: MERCURY

Violation Status: No violations found

FINDS:

Registry ID: 110004541443

Environmental Interest/Information System

RCRAInfo is a national information system that supports the Resource Conservation and Recovery Act (RCRA) program through the tracking of events and activities related to facilities that generate, transport, and treat, store, or dispose of hazardous waste. RCRAInfo allows RCRA program staff to track the notification, permit, compliance, and corrective action activities required under RCRA.

Click this hyperlink while viewing on your computer to access additional FINDS: detail in the EDR Site Report.

ECHO:

Envid: 1001223997
Registry ID: 110004541443

NYC DEPT OF EDUCATION - H S 420K FRANKLIN K LANE (Continued) **1001223997**

DFR URL: http://echo.epa.gov/detailed-facility-report?fid=110004541443

NY MANIFEST:

Country:	USA
EPA ID:	NYR000052134
Facility Status:	Not reported
Location Address 1:	999 JAMAICA AVE
Code:	BP
Location Address 2:	Not reported
Total Tanks:	Not reported
Location City:	BROOKLYN
Location State:	NY
Location Zip:	11208
Location Zip 4:	Not reported

NY MANIFEST:

EPAID:	NYR000052134
Mailing Name:	FK LANE HIGH SCHOOL
Mailing Contact:	JOSEPH ANBOTTI
Mailing Address 1:	999 JAMAICA AVE
Mailing Address 2:	Not reported
Mailing City:	BROOKLYN
Mailing State:	NY
Mailing Zip:	11208
Mailing Zip 4:	Not reported
Mailing Country:	USA
Mailing Phone:	7186472377

NY MANIFEST:

Document ID:	Not reported
Manifest Status:	Not reported
seq:	Not reported
Year:	2017
Trans1 State ID:	MAC300016672
Trans2 State ID:	Not reported
Generator Ship Date:	12/13/2017
Trans1 Recv Date:	12/13/2017
Trans2 Recv Date:	Not reported
TSD Site Recv Date:	12/15/2017
Part A Recv Date:	Not reported
Part B Recv Date:	Not reported
Generator EPA ID:	NYR000052134
Trans1 EPA ID:	Not reported
Trans2 EPA ID:	Not reported
TSDF ID 1:	NYD077444263
TSDF ID 2:	Not reported
Manifest Tracking Number:	011102024FLE
Import Indicator:	N
Export Indicator:	N
Discr Quantity Indicator:	Y
Discr Type Indicator:	N
Discr Residue Indicator:	N
Discr Partial Reject Indicator:	N
Discr Full Reject Indicator:	N
Manifest Ref Number:	Not reported
Alt Facility RCRA ID:	Not reported
Alt Facility Sign Date:	Not reported

NYC DEPT OF EDUCATION - H S 420K FRANKLIN K LANE (Continued) **1001223997**

MGMT Method Type Code:	H141
Waste Code:	Not reported
Waste Code:	Not reported
Waste Code:	Not reported
Waste Code:	Not reported
Waste Code:	Not reported
Waste Code:	Not reported
Quantity:	9
Units:	K - Kilograms (2.2 pounds)
Number of Containers:	1
Container Type:	DF - Fiberboard or plastic drums (glass)
Handling Method:	L Landfill.
Specific Gravity:	1
Waste Code:	B007
Waste Code 1_2:	Not reported
Waste Code 1_3:	Not reported
Waste Code 1_4:	Not reported
Waste Code 1_5:	Not reported
Waste Code 1_6:	Not reported

Click this hyperlink while viewing on your computer to access
19 additional NY MANIFEST: record(s) in the EDR Site Report.

W131 **CONSOLIDATED EDISON** **NY MANIFEST** **1009241813**
SSW **POWELL & LIBERTY AVE MH05142** **N/A**
1/8-1/4 **BROOKLYN, NY 11201**
0.217 mi.
1145 ft. **Site 6 of 6 in cluster W**

Relative:
Lower

Actual:
56 ft.

NY MANIFEST:

Country:	USA
EPA ID:	NYP004103420
Facility Status:	Not reported
Location Address 1:	POWELL & LIBERTY AVE MH05142
Code:	BP
Location Address 2:	Not reported
Total Tanks:	Not reported
Location City:	BROOKLYN
Location State:	NY
Location Zip:	11201
Location Zip 4:	Not reported

NY MANIFEST:

EPAID:	NYP004103420
Mailing Name:	CONSOLIDATED EDISON
Mailing Contact:	FRANKLIN MURRAY
Mailing Address 1:	4 IRVING PLACE RM 828
Mailing Address 2:	Not reported
Mailing City:	NEW YORK
Mailing State:	NY
Mailing Zip:	10003
Mailing Zip 4:	Not reported
Mailing Country:	USA
Mailing Phone:	2124602808

NY MANIFEST:

Document ID:	NYE0460917

CONSOLIDATED EDISON (Continued) **1009241813**

Manifest Status:	Not reported
seq:	01
Year:	2002
Trans1 State ID:	SM1708
Trans2 State ID:	Not reported
Generator Ship Date:	10/10/2002
Trans1 Recv Date:	10/10/2002
Trans2 Recv Date:	Not reported
TSD Site Recv Date:	10/11/2002
Part A Recv Date:	Not reported
Part B Recv Date:	Not reported
Generator EPA ID:	NYP004103420
Trans1 EPA ID:	NYD006982359
Trans2 EPA ID:	Not reported
TSDF ID 1:	NYD980593636
TSDF ID 2:	Not reported
Manifest Tracking Number:	Not reported
Import Indicator:	Not reported
Export Indicator:	Not reported
Discr Quantity Indicator:	Not reported
Discr Type Indicator:	Not reported
Discr Residue Indicator:	Not reported
Discr Partial Reject Indicator:	Not reported
Discr Full Reject Indicator:	Not reported
Manifest Ref Number:	Not reported
Alt Facility RCRA ID:	Not reported
Alt Facility Sign Date:	Not reported
MGMT Method Type Code:	Not reported
Waste Code:	B002 - PETROLEUM OIL WITH 50 BUT < 500 PPM PCB
Waste Code:	Not reported
Waste Code:	Not reported
Waste Code:	Not reported
Waste Code:	Not reported
Waste Code:	Not reported
Quantity:	01327
Units:	K - Kilograms (2.2 pounds)
Number of Containers:	001
Container Type:	TT - Cargo tank, tank trucks
Handling Method:	T Chemical, physical, or biological treatment.
Specific Gravity:	01.00

Click this hyperlink while viewing on your computer to access
-1 additional NY MANIFEST: record(s) in the EDR Site Report.

P132 **NYCT-40 CONWAY STREET** **RCRA-LQG** **1001119495**
North **40 CONWAY STREET** **FINDS** **NYR000027821**
1/8-1/4 **BROOKLYN, NY 11207** **ECHO**
0.220 mi. **NJ MANIFEST**
1159 ft. **Site 4 of 4 in cluster P** **NY MANIFEST**

Relative: RCRA-LQG:
Higher

Date form received by agency:	02/19/2008
Facility name:	NYCT-40 CONWAY STREET
Facility address:	40 CONWAY STREET BROOKLYN, NY 11207
EPA ID:	NYR000027821
Mailing address:	BROADWAY 27TH FLOOR

Actual:
91 ft.

NYCT-40 CONWAY STREET (Continued) **1001119495**

BOWLING GREEN, NY 10004
Contact: JENNIFER WUOTINEN
Contact address: Not reported
Not reported
Contact country: Not reported
Contact telephone: 646-252-5777
Contact email: Jennifer.Wuotinen@nyct.com
EPA Region: 02
Land type: State
Classification: Large Quantity Generator
Description: Handler: generates 1,000 kg or more of hazardous waste during any calendar month; or generates more than 1 kg of acutely hazardous waste during any calendar month; or generates more than 100 kg of any residue or contaminated soil, waste or other debris resulting from the cleanup of a spill, into or on any land or water, of acutely hazardous waste during any calendar month; or generates 1 kg or less of acutely hazardous waste during any calendar month, and accumulates more than 1 kg of acutely hazardous waste at any time; or generates 100 kg or less of any residue or contaminated soil, waste or other debris resulting from the cleanup of a spill, into or on any land or water, of acutely hazardous waste during any calendar month, and accumulates more than 100 kg of that material at any time

Owner/Operator Summary:
Owner/operator name: MTA NEW YORK CITY TRANSIT
Owner/operator address: 370 JAY ST - ROOM 809
BROOKLYN, NY 11201
Owner/operator country: US
Owner/operator telephone: 718-243-4581
Owner/operator email: Not reported
Owner/operator fax: Not reported
Owner/operator extension: Not reported
Legal status: Other
Owner/Operator Type: Owner
Owner/Op start date: Not reported
Owner/Op end date: Not reported

Owner/operator name: NO NAME FOUND
Owner/operator address: Not reported
Not reported
Owner/operator country: US
Owner/operator telephone: Not reported
Owner/operator email: Not reported
Owner/operator fax: Not reported
Owner/operator extension: Not reported
Legal status: State
Owner/Operator Type: Operator
Owner/Op start date: 06/01/1953
Owner/Op end date: Not reported

Owner/operator name: NEW YORK CITY TRANSIT
Owner/operator address: BROADWAY 27TH FLOOR
BOWLING GREEN, NY 10004
Owner/operator country: US
Owner/operator telephone: Not reported
Owner/operator email: Not reported
Owner/operator fax: Not reported

NYCT-40 CONWAY STREET (Continued) **1001119495**

Owner/operator extension: Not reported
Legal status: State
Owner/Operator Type: Owner
Owner/Op start date: 06/01/1953
Owner/Op end date: Not reported

Owner/operator name: NEW YORK CITY TRANSIT
Owner/operator address: Not reported
Not reported
Owner/operator country: US
Owner/operator telephone: Not reported
Owner/operator email: Not reported
Owner/operator fax: Not reported
Owner/operator extension: Not reported
Legal status: State
Owner/Operator Type: Operator
Owner/Op start date: 06/01/1953
Owner/Op end date: Not reported

Handler Activities Summary:
U.S. importer of hazardous waste: No
Mixed waste (haz. and radioactive): No
Recycler of hazardous waste: No
Transporter of hazardous waste: No
Treater, storer or disposer of HW: No
Underground injection activity: No
On-site burner exemption: No
Furnace exemption: No
Used oil fuel burner: No
Used oil processor: No
User oil refiner: No
Used oil fuel marketer to burner: No
Used oil Specification marketer: No
Used oil transfer facility: No
Used oil transporter: No

. Waste code: D001
. Waste name: IGNITABLE HAZARDOUS WASTES ARE THOSE WASTES WHICH HAVE A FLASHPOINT OF LESS THAN 140 DEGREES FAHRENHEIT AS DETERMINED BY A PENSKY-MARTENS CLOSED CUP FLASH POINT TESTER. ANOTHER METHOD OF DETERMINING THE FLASH POINT OF A WASTE IS TO REVIEW THE MATERIAL SAFETY DATA SHEET, WHICH CAN BE OBTAINED FROM THE MANUFACTURER OR DISTRIBUTOR OF THE MATERIAL. LACQUER THINNER IS AN EXAMPLE OF A COMMONLY USED SOLVENT WHICH WOULD BE CONSIDERED AS IGNITABLE HAZARDOUS WASTE.

. Waste code: D008
. Waste name: LEAD

. Waste code: D035
. Waste name: METHYL ETHYL KETONE

. Waste code: F003
. Waste name: THE FOLLOWING SPENT NON-HALOGENATED SOLVENTS: XYLENE, ACETONE, ETHYL ACETATE, ETHYL BENZENE, ETHYL ETHER, METHYL ISOBUTYL KETONE, N-BUTYL ALCOHOL, CYCLOHEXANONE, AND METHANOL; ALL SPENT SOLVENT MIXTURES/BLENDS CONTAINING, BEFORE USE, ONLY THE ABOVE SPENT NON-HALOGENATED SOLVENTS; AND ALL SPENT SOLVENT MIXTURES/BLENDS

NYCT-40 CONWAY STREET (Continued) **1001119495**

CONTAINING, BEFORE USE, ONE OR MORE OF THE ABOVE NON-HALOGENATED SOLVENTS, AND, A TOTAL OF TEN PERCENT OR MORE (BY VOLUME) OF ONE OR MORE OF THOSE SOLVENTS LISTED IN F001, F002, F004, AND F005, AND STILL BOTTOMS FROM THE RECOVERY OF THESE SPENT SOLVENTS AND SPENT SOLVENT MIXTURES.

. Waste code: F005
. Waste name: THE FOLLOWING SPENT NON-HALOGENATED SOLVENTS: TOLUENE, METHYL ETHYL KETONE, CARBON DISULFIDE, ISOBUTANOL, PYRIDINE, BENZENE, 2-ETHOXYETHANOL, AND 2-NITROPROPANE; ALL SPENT SOLVENT MIXTURES/BLENDS CONTAINING, BEFORE USE, A TOTAL OF TEN PERCENT OR MORE (BY VOLUME) OF ONE OR MORE OF THE ABOVE NON-HALOGENATED SOLVENTS OR THOSE SOLVENTS LISTED IN F001, F002, OR F004; AND STILL BOTTOMS FROM THE RECOVERY OF THESE SPENT SOLVENTS AND SPENT SOLVENT MIXTURES.

Historical Generators:
Date form received by agency: 01/01/2007
Site name: NYCT - 40 CONWAY STREET
Classification: Small Quantity Generator

Date form received by agency: 01/01/2006
Site name: NYCT - 40 CONWAY STREET
Classification: Small Quantity Generator

Date form received by agency: 02/11/2004
Site name: NYCT - 40 CONWAY STREET
Classification: Large Quantity Generator

. Waste code: D001
. Waste name: IGNITABLE HAZARDOUS WASTES ARE THOSE WASTES WHICH HAVE A FLASHPOINT OF LESS THAN 140 DEGREES FAHRENHEIT AS DETERMINED BY A PENSKY-MARTENS CLOSED CUP FLASH POINT TESTER. ANOTHER METHOD OF DETERMINING THE FLASH POINT OF A WASTE IS TO REVIEW THE MATERIAL SAFETY DATA SHEET, WHICH CAN BE OBTAINED FROM THE MANUFACTURER OR DISTRIBUTOR OF THE MATERIAL. LACQUER THINNER IS AN EXAMPLE OF A COMMONLY USED SOLVENT WHICH WOULD BE CONSIDERED AS IGNITABLE HAZARDOUS WASTE.

. Waste code: D002
. Waste name: A WASTE WHICH HAS A PH OF LESS THAN 2 OR GREATER THAN 12.5 IS CONSIDERED TO BE A CORROSIVE HAZARDOUS WASTE. SODIUM HYDROXIDE, A CAUSTIC SOLUTION WITH A HIGH PH, IS OFTEN USED BY INDUSTRIES TO CLEAN OR DEGREASE PARTS. HYDROCHLORIC ACID, A SOLUTION WITH A LOW PH, IS USED BY MANY INDUSTRIES TO CLEAN METAL PARTS PRIOR TO PAINTING. WHEN THESE CAUSTIC OR ACID SOLUTIONS BECOME CONTAMINATED AND MUST BE DISPOSED, THE WASTE WOULD BE A CORROSIVE HAZARDOUS WASTE.

. Waste code: D008
. Waste name: LEAD

. Waste code: D035
. Waste name: METHYL ETHYL KETONE

. Waste code: F003
. Waste name: THE FOLLOWING SPENT NON-HALOGENATED SOLVENTS: XYLENE, ACETONE, ETHYL ACETATE, ETHYL BENZENE, ETHYL ETHER, METHYL ISOBUTYL KETONE, N-BUTYL ALCOHOL, CYCLOHEXANONE, AND METHANOL; ALL SPENT SOLVENT MIXTURES/BLENDS CONTAINING, BEFORE USE, ONLY THE ABOVE SPENT

NYCT-40 CONWAY STREET (Continued) **1001119495**

NON-HALOGENATED SOLVENTS; AND ALL SPENT SOLVENT MIXTURES/BLENDS CONTAINING, BEFORE USE, ONE OR MORE OF THE ABOVE NON-HALOGENATED SOLVENTS, AND, A TOTAL OF TEN PERCENT OR MORE (BY VOLUME) OF ONE OR MORE OF THOSE SOLVENTS LISTED IN F001, F002, F004, AND F005, AND STILL BOTTOMS FROM THE RECOVERY OF THESE SPENT SOLVENTS AND SPENT SOLVENT MIXTURES.

Date form received by agency: 07/21/1999
Site name: MTA NYCT - 40 CONWAY
Classification: Large Quantity Generator

Date form received by agency: 02/04/1998
Site name: NYCTA-40 CONWAY STREET
Classification: Large Quantity Generator

Date form received by agency: 08/06/1996
Site name: MTA NYCT - 40 CONWAY
Classification: Small Quantity Generator

. Waste code: D001
. Waste name: IGNITABLE HAZARDOUS WASTES ARE THOSE WASTES WHICH HAVE A FLASHPOINT OF LESS THAN 140 DEGREES FAHRENHEIT AS DETERMINED BY A PENSKY-MARTENS CLOSED CUP FLASH POINT TESTER. ANOTHER METHOD OF DETERMINING THE FLASH POINT OF A WASTE IS TO REVIEW THE MATERIAL SAFETY DATA SHEET, WHICH CAN BE OBTAINED FROM THE MANUFACTURER OR DISTRIBUTOR OF THE MATERIAL. LACQUER THINNER IS AN EXAMPLE OF A COMMONLY USED SOLVENT WHICH WOULD BE CONSIDERED AS IGNITABLE HAZARDOUS WASTE.

Facility Has Received Notices of Violations:
Regulation violated: Not reported
Area of violation: Listing - General
Date violation determined: 03/20/2009
Date achieved compliance: 05/13/2009
Violation lead agency: State
Enforcement action: WRITTEN INFORMAL
Enforcement action date: 04/13/2009
Enf. disposition status: Action Satisfied (Case Closed)
Enf. disp. status date: 05/19/2009
Enforcement lead agency: State
Proposed penalty amount: Not reported
Final penalty amount: Not reported
Paid penalty amount: Not reported

Evaluation Action Summary:
Evaluation date: 03/20/2009
Evaluation: COMPLIANCE EVALUATION INSPECTION ON-SITE
Area of violation: Listing - General
Date achieved compliance: 05/13/2009
Evaluation lead agency: State

FINDS:

Registry ID: 110009485324

Environmental Interest/Information System
RCRAInfo is a national information system that supports the Resource Conservation and Recovery Act (RCRA) program through the tracking of

NYCT-40 CONWAY STREET (Continued) **1001119495**

events and activities related to facilities that generate, transport, and treat, store, or dispose of hazardous waste. RCRAInfo allows RCRA program staff to track the notification, permit, compliance, and corrective action activities required under RCRA.

HAZARDOUS WASTE BIENNIAL REPORTER

Click this hyperlink while viewing on your computer to access additional FINDS: detail in the EDR Site Report.

ECHO:

Envid:	1001119495
Registry ID:	110009485324
DFR URL:	http://echo.epa.gov/detailed-facility-report?fid=110009485324

NJ MANIFEST:

EPA Id:	NYR000027821
Mail Address:	370 JAY ST ROOM 809
Mail City/State/Zip:	BROOKLYN 11201
Facility Phone:	7182434581
Emergency Phone:	Not reported
Contact:	Not reported
Comments:	Not reported
SIC Code:	Not reported
County:	00
Municipal:	00
Previous EPA Id:	Not reported
Gen Flag:	X
Trans Flag:	Not reported
TSDF Flag:	Not reported
Name Change:	Not reported
Date Change:	Not reported

Manifest:

Manifest Number:	010407124JJK
EPA ID:	NYR000027821
Date Shipped:	6/7/2013
TSDF EPA ID:	NJD002200046
Transporter EPA ID:	NJ0000027193
Transporter 2 EPA ID:	Not reported
Transporter 3 EPA ID:	Not reported
Transporter 4 EPA ID:	Not reported
Transporter 5 EPA ID:	Not reported
Transporter 6 EPA ID:	Not reported
Transporter 7 EPA ID:	Not reported
Transporter 8 EPA ID:	Not reported
Transporter 9 EPA ID:	Not reported
Transporter 10 EPA ID:	Not reported
Date Trans1 Transported Waste:	Not reported
Date Trans2 Transported Waste:	Not reported
Date Trans3 Transported Waste:	Not reported
Date Trans4 Transported Waste:	Not reported
Date Trans5 Transported Waste:	Not reported
Date Trans6 Transported Waste:	Not reported
Date Trans7 Transported Waste:	Not reported
Date Trans8 Transported Waste:	Not reported

NYCT-40 CONWAY STREET (Continued) **1001119495**

Date Trans9 Transported Waste:	Not reported
Date Trans10 Transported Waste:	Not reported
Date TSDF Received Waste:	Not reported
TSDF EPA Facility Name:	Not reported
QTY Units:	Not reported
Transporter SEQ ID:	Not reported
Transporter-1 Date:	Not reported
Waste SEQ ID:	Not reported
Waste Type Code 2:	Not reported
Waste Type Code 3:	Not reported
Waste Type Code 4:	Not reported
Waste Type Code 5:	Not reported
Waste Type Code 6:	Not reported
Date Accepted:	Not reported
Manifest Discrepancy Type:	Not reported
Data Entry Number:	Not reported
Was Load Rejected:	BROOKLYN 11201
Reason Load Was Rejected:	Not reported

Waste:

Manifest Year:	Not reported
Waste Code:	D008
Hand Code:	Not reported
Quantity:	101.00 Pounds

Manifest Number:	010912329JJK
EPA ID:	NYR000027821
Date Shipped:	1/16/2013
TSDF EPA ID:	NJD002200046
Transporter EPA ID:	NJ0000027193
Transporter 2 EPA ID:	Not reported
Transporter 3 EPA ID:	Not reported
Transporter 4 EPA ID:	Not reported
Transporter 5 EPA ID:	Not reported
Transporter 6 EPA ID:	Not reported
Transporter 7 EPA ID:	Not reported
Transporter 8 EPA ID:	Not reported
Transporter 9 EPA ID:	Not reported
Transporter 10 EPA ID:	Not reported
Date Trans1 Transported Waste:	Not reported
Date Trans2 Transported Waste:	Not reported
Date Trans3 Transported Waste:	Not reported
Date Trans4 Transported Waste:	Not reported
Date Trans5 Transported Waste:	Not reported
Date Trans6 Transported Waste:	Not reported
Date Trans7 Transported Waste:	Not reported
Date Trans8 Transported Waste:	Not reported
Date Trans9 Transported Waste:	Not reported
Date Trans10 Transported Waste:	Not reported
Date TSDF Received Waste:	Not reported
TSDF EPA Facility Name:	Not reported
QTY Units:	Not reported
Transporter SEQ ID:	Not reported
Transporter-1 Date:	Not reported
Waste SEQ ID:	Not reported
Waste Type Code 2:	Not reported
Waste Type Code 3:	Not reported

NYCT-40 CONWAY STREET (Continued) **1001119495**

Waste Type Code 4:	Not reported
Waste Type Code 5:	Not reported
Waste Type Code 6:	Not reported
Date Accepted:	Not reported
Manifest Discrepancy Type:	Not reported
Data Entry Number:	Not reported
Was Load Rejected:	BROOKLYN 11201
Reason Load Was Rejected:	Not reported

Waste:

Manifest Year:	Not reported
Waste Code:	D008
Hand Code:	Not reported
Quantity:	1,085.00 Pounds

Manifest Number:	009205451JJK
EPA ID:	NYR000027821
Date Shipped:	6/20/2012
TSDF EPA ID:	NJD002200046
Transporter EPA ID:	NJ0000027193
Transporter 2 EPA ID:	Not reported
Transporter 3 EPA ID:	Not reported
Transporter 4 EPA ID:	Not reported
Transporter 5 EPA ID:	Not reported
Transporter 6 EPA ID:	Not reported
Transporter 7 EPA ID:	Not reported
Transporter 8 EPA ID:	Not reported
Transporter 9 EPA ID:	Not reported
Transporter 10 EPA ID:	Not reported
Date Trans1 Transported Waste:	Not reported
Date Trans2 Transported Waste:	Not reported
Date Trans3 Transported Waste:	Not reported
Date Trans4 Transported Waste:	Not reported
Date Trans5 Transported Waste:	Not reported
Date Trans6 Transported Waste:	Not reported
Date Trans7 Transported Waste:	Not reported
Date Trans8 Transported Waste:	Not reported
Date Trans9 Transported Waste:	Not reported
Date Trans10 Transported Waste:	Not reported
Date TSDF Received Waste:	Not reported
TSDF EPA Facility Name:	Not reported
QTY Units:	Not reported
Transporter SEQ ID:	Not reported
Transporter-1 Date:	Not reported
Waste SEQ ID:	Not reported
Waste Type Code 2:	Not reported
Waste Type Code 3:	Not reported
Waste Type Code 4:	Not reported
Waste Type Code 5:	Not reported
Waste Type Code 6:	Not reported
Date Accepted:	Not reported
Manifest Discrepancy Type:	Not reported
Data Entry Number:	Not reported
Was Load Rejected:	BROOKLYN 11201
Reason Load Was Rejected:	Not reported

Waste:

NYCT-40 CONWAY STREET (Continued) **1001119495**

Manifest Year:	Not reported
Waste Code:	D008
Hand Code:	Not reported
Quantity:	614.00 Pounds

Manifest Number:	001056281GBF
EPA ID:	NYR000027821
Date Shipped:	11/03/2009
TSDF EPA ID:	NJD002200046
Transporter EPA ID:	NJ0000027193
Transporter 2 EPA ID:	Not reported
Transporter 3 EPA ID:	Not reported
Transporter 4 EPA ID:	Not reported
Transporter 5 EPA ID:	Not reported
Transporter 6 EPA ID:	Not reported
Transporter 7 EPA ID:	Not reported
Transporter 8 EPA ID:	Not reported
Transporter 9 EPA ID:	Not reported
Transporter 10 EPA ID:	Not reported
Date Trans1 Transported Waste:	11/03/2009
Date Trans2 Transported Waste:	Not reported
Date Trans3 Transported Waste:	Not reported
Date Trans4 Transported Waste:	Not reported
Date Trans5 Transported Waste:	Not reported
Date Trans6 Transported Waste:	Not reported
Date Trans7 Transported Waste:	Not reported
Date Trans8 Transported Waste:	Not reported
Date Trans9 Transported Waste:	Not reported
Date Trans10 Transported Waste:	Not reported
Date TSDF Received Waste:	11/03/2009
TSDF EPA Facility Name:	Not reported
QTY Units:	Not reported
Transporter SEQ ID:	Not reported
Transporter-1 Date:	Not reported
Waste SEQ ID:	Not reported
Waste Type Code 2:	Not reported
Waste Type Code 3:	Not reported
Waste Type Code 4:	Not reported
Waste Type Code 5:	Not reported
Waste Type Code 6:	Not reported
Date Accepted:	Not reported
Manifest Discrepancy Type:	Not reported
Data Entry Number:	Not reported
Was Load Rejected:	BROOKLYN 11201
Reason Load Was Rejected:	Not reported

Waste:

Manifest Year:	Not reported
Waste Code:	D008
Hand Code:	H111
Quantity:	206 P

Manifest Number:	003532983JJK
EPA ID:	NYR000027821
Date Shipped:	5/9/2013
TSDF EPA ID:	NJD002200046

NYCT-40 CONWAY STREET (Continued) **1001119495**

Transporter EPA ID:	NJ0000027193
Transporter 2 EPA ID:	Not reported
Transporter 3 EPA ID:	Not reported
Transporter 4 EPA ID:	Not reported
Transporter 5 EPA ID:	Not reported
Transporter 6 EPA ID:	Not reported
Transporter 7 EPA ID:	Not reported
Transporter 8 EPA ID:	Not reported
Transporter 9 EPA ID:	Not reported
Transporter 10 EPA ID:	Not reported
Date Trans1 Transported Waste:	Not reported
Date Trans2 Transported Waste:	Not reported
Date Trans3 Transported Waste:	Not reported
Date Trans4 Transported Waste:	Not reported
Date Trans5 Transported Waste:	Not reported
Date Trans6 Transported Waste:	Not reported
Date Trans7 Transported Waste:	Not reported
Date Trans8 Transported Waste:	Not reported
Date Trans9 Transported Waste:	Not reported
Date Trans10 Transported Waste:	Not reported
Date TSDF Received Waste:	Not reported
TSDF EPA Facility Name:	Not reported
QTY Units:	Not reported
Transporter SEQ ID:	Not reported
Transporter-1 Date:	Not reported
Waste SEQ ID:	Not reported
Waste Type Code 2:	Not reported
Waste Type Code 3:	Not reported
Waste Type Code 4:	Not reported
Waste Type Code 5:	Not reported
Waste Type Code 6:	Not reported
Date Accepted:	Not reported
Manifest Discrepancy Type:	Not reported
Data Entry Number:	Not reported
Was Load Rejected:	BROOKLYN 11201
Reason Load Was Rejected:	Not reported

Waste:

Manifest Year:	Not reported
Waste Code:	D008
Hand Code:	Not reported
Quantity:	403.00 Pounds

Manifest Number:	003537096JJK
EPA ID:	NYR000027821
Date Shipped:	6/30/2011
TSDF EPA ID:	NJD002200046
Transporter EPA ID:	NJ0000027193
Transporter 2 EPA ID:	Not reported
Transporter 3 EPA ID:	Not reported
Transporter 4 EPA ID:	Not reported
Transporter 5 EPA ID:	Not reported
Transporter 6 EPA ID:	Not reported
Transporter 7 EPA ID:	Not reported
Transporter 8 EPA ID:	Not reported
Transporter 9 EPA ID:	Not reported
Transporter 10 EPA ID:	Not reported

NYCT-40 CONWAY STREET (Continued) **1001119495**

Date Trans1 Transported Waste:	Not reported
Date Trans2 Transported Waste:	Not reported
Date Trans3 Transported Waste:	Not reported
Date Trans4 Transported Waste:	Not reported
Date Trans5 Transported Waste:	Not reported
Date Trans6 Transported Waste:	Not reported
Date Trans7 Transported Waste:	Not reported
Date Trans8 Transported Waste:	Not reported
Date Trans9 Transported Waste:	Not reported
Date Trans10 Transported Waste:	Not reported
Date TSDF Received Waste:	Not reported
TSDF EPA Facility Name:	Not reported
QTY Units:	Not reported
Transporter SEQ ID:	Not reported
Transporter-1 Date:	Not reported
Waste SEQ ID:	Not reported
Waste Type Code 2:	Not reported
Waste Type Code 3:	Not reported
Waste Type Code 4:	Not reported
Waste Type Code 5:	Not reported
Waste Type Code 6:	Not reported
Date Accepted:	Not reported
Manifest Discrepancy Type:	Not reported
Data Entry Number:	Not reported
Was Load Rejected:	BROOKLYN 11201
Reason Load Was Rejected:	Not reported

Waste:

Manifest Year:	Not reported
Waste Code:	D008
Hand Code:	H111
Quantity:	566.00 Pounds

Manifest Number:	008921479JJK
EPA ID:	NYR000027821
Date Shipped:	10/18/2012
TSDF EPA ID:	NJD002200046
Transporter EPA ID:	NJ0000027193
Transporter 2 EPA ID:	Not reported
Transporter 3 EPA ID:	Not reported
Transporter 4 EPA ID:	Not reported
Transporter 5 EPA ID:	Not reported
Transporter 6 EPA ID:	Not reported
Transporter 7 EPA ID:	Not reported
Transporter 8 EPA ID:	Not reported
Transporter 9 EPA ID:	Not reported
Transporter 10 EPA ID:	Not reported
Date Trans1 Transported Waste:	Not reported
Date Trans2 Transported Waste:	Not reported
Date Trans3 Transported Waste:	Not reported
Date Trans4 Transported Waste:	Not reported
Date Trans5 Transported Waste:	Not reported
Date Trans6 Transported Waste:	Not reported
Date Trans7 Transported Waste:	Not reported
Date Trans8 Transported Waste:	Not reported
Date Trans9 Transported Waste:	Not reported
Date Trans10 Transported Waste:	Not reported

NYCT-40 CONWAY STREET (Continued) **1001119495**

Date TSDF Received Waste:	Not reported
TSDF EPA Facility Name:	Not reported
QTY Units:	Not reported
Transporter SEQ ID:	Not reported
Transporter-1 Date:	Not reported
Waste SEQ ID:	Not reported
Waste Type Code 2:	Not reported
Waste Type Code 3:	Not reported
Waste Type Code 4:	Not reported
Waste Type Code 5:	Not reported
Waste Type Code 6:	Not reported
Date Accepted:	Not reported
Manifest Discrepancy Type:	Not reported
Data Entry Number:	Not reported
Was Load Rejected:	BROOKLYN 11201
Reason Load Was Rejected:	Not reported

Waste:

Manifest Year:	Not reported
Waste Code:	D001
Hand Code:	Not reported
Quantity:	55.00 gallons

Manifest Year:	Not reported
Waste Code:	D008
Hand Code:	Not reported
Quantity:	239.00 Pounds

Manifest Number:	001026842JJK
EPA ID:	NYR000027821
Date Shipped:	12/21/2007
TSDF EPA ID:	NJD002200046
Transporter EPA ID:	NJ0000027193
Transporter 2 EPA ID:	Not reported
Transporter 3 EPA ID:	Not reported
Transporter 4 EPA ID:	Not reported
Transporter 5 EPA ID:	Not reported
Transporter 6 EPA ID:	Not reported
Transporter 7 EPA ID:	Not reported
Transporter 8 EPA ID:	Not reported
Transporter 9 EPA ID:	Not reported
Transporter 10 EPA ID:	Not reported
Date Trans1 Transported Waste:	12/21/2007
Date Trans2 Transported Waste:	Not reported
Date Trans3 Transported Waste:	Not reported
Date Trans4 Transported Waste:	Not reported
Date Trans5 Transported Waste:	Not reported
Date Trans6 Transported Waste:	Not reported
Date Trans7 Transported Waste:	Not reported
Date Trans8 Transported Waste:	Not reported
Date Trans9 Transported Waste:	Not reported
Date Trans10 Transported Waste:	Not reported
Date TSDF Received Waste:	12/21/2007
TSDF EPA Facility Name:	Not reported
QTY Units:	Not reported
Transporter SEQ ID:	Not reported
Transporter-1 Date:	Not reported

NYCT-40 CONWAY STREET (Continued) **1001119495**

Waste SEQ ID:	Not reported
Waste Type Code 2:	Not reported
Waste Type Code 3:	Not reported
Waste Type Code 4:	Not reported
Waste Type Code 5:	Not reported
Waste Type Code 6:	Not reported
Date Accepted:	Not reported
Manifest Discrepancy Type:	Not reported
Data Entry Number:	Not reported
Was Load Rejected:	BROOKLYN 11201
Reason Load Was Rejected:	Not reported
Manifest Number:	001031227JJK
EPA ID:	NYR000027821
Date Shipped:	05/23/2008
TSDF EPA ID:	NJD002200046
Transporter EPA ID:	NJ0000027193
Transporter 2 EPA ID:	Not reported
Transporter 3 EPA ID:	Not reported
Transporter 4 EPA ID:	Not reported
Transporter 5 EPA ID:	Not reported
Transporter 6 EPA ID:	Not reported
Transporter 7 EPA ID:	Not reported
Transporter 8 EPA ID:	Not reported
Transporter 9 EPA ID:	Not reported
Transporter 10 EPA ID:	Not reported
Date Trans1 Transported Waste:	05/23/2008
Date Trans2 Transported Waste:	Not reported
Date Trans3 Transported Waste:	Not reported
Date Trans4 Transported Waste:	Not reported
Date Trans5 Transported Waste:	Not reported
Date Trans6 Transported Waste:	Not reported
Date Trans7 Transported Waste:	Not reported
Date Trans8 Transported Waste:	Not reported
Date Trans9 Transported Waste:	Not reported
Date Trans10 Transported Waste:	Not reported
Date TSDF Received Waste:	05/23/2008
TSDF EPA Facility Name:	Not reported
QTY Units:	Not reported
Transporter SEQ ID:	Not reported
Transporter-1 Date:	Not reported
Waste SEQ ID:	Not reported
Waste Type Code 2:	Not reported
Waste Type Code 3:	Not reported
Waste Type Code 4:	Not reported
Waste Type Code 5:	Not reported
Waste Type Code 6:	Not reported
Date Accepted:	Not reported
Manifest Discrepancy Type:	Not reported
Data Entry Number:	Not reported
Was Load Rejected:	BROOKLYN 11201
Reason Load Was Rejected:	Not reported

Waste:

Manifest Year:	Not reported
Waste Code:	D008
Hand Code:	H111
Quantity:	728 P

NYCT-40 CONWAY STREET (Continued) **1001119495**

Manifest Year:	Not reported
Waste Code:	D001
Hand Code:	H061
Quantity:	220 G

Manifest Number:	001029918JJK
EPA ID:	NYR000027821
Date Shipped:	03/06/2007
TSDF EPA ID:	NJD002200046
Transporter EPA ID:	NJ0000027193
Transporter 2 EPA ID:	Not reported
Transporter 3 EPA ID:	Not reported
Transporter 4 EPA ID:	Not reported
Transporter 5 EPA ID:	Not reported
Transporter 6 EPA ID:	Not reported
Transporter 7 EPA ID:	Not reported
Transporter 8 EPA ID:	Not reported
Transporter 9 EPA ID:	Not reported
Transporter 10 EPA ID:	Not reported
Date Trans1 Transported Waste:	03/06/2007
Date Trans2 Transported Waste:	Not reported
Date Trans3 Transported Waste:	Not reported
Date Trans4 Transported Waste:	Not reported
Date Trans5 Transported Waste:	Not reported
Date Trans6 Transported Waste:	Not reported
Date Trans7 Transported Waste:	Not reported
Date Trans8 Transported Waste:	Not reported
Date Trans9 Transported Waste:	Not reported
Date Trans10 Transported Waste:	Not reported
Date TSDF Received Waste:	03/06/2007
TSDF EPA Facility Name:	Not reported
QTY Units:	Not reported
Transporter SEQ ID:	Not reported
Transporter-1 Date:	Not reported
Waste SEQ ID:	Not reported
Waste Type Code 2:	Not reported
Waste Type Code 3:	Not reported
Waste Type Code 4:	Not reported
Waste Type Code 5:	Not reported
Waste Type Code 6:	Not reported
Date Accepted:	Not reported
Manifest Discrepancy Type:	Not reported
Data Entry Number:	Not reported
Was Load Rejected:	BROOKLYN 11201
Reason Load Was Rejected:	Not reported

Waste:

Manifest Year:	Not reported
Waste Code:	D001
Hand Code:	H06
Quantity:	13 G

Manifest Number:	006877335JJK
EPA ID:	NYR000027821
Date Shipped:	09/28/2010
TSDF EPA ID:	NJD002200046

NYCT-40 CONWAY STREET (Continued) **1001119495**

Transporter EPA ID:	NJ0000027193
Transporter 2 EPA ID:	Not reported
Transporter 3 EPA ID:	Not reported
Transporter 4 EPA ID:	Not reported
Transporter 5 EPA ID:	Not reported
Transporter 6 EPA ID:	Not reported
Transporter 7 EPA ID:	Not reported
Transporter 8 EPA ID:	Not reported
Transporter 9 EPA ID:	Not reported
Transporter 10 EPA ID:	Not reported
Date Trans1 Transported Waste:	09/28/2010
Date Trans2 Transported Waste:	Not reported
Date Trans3 Transported Waste:	Not reported
Date Trans4 Transported Waste:	Not reported
Date Trans5 Transported Waste:	Not reported
Date Trans6 Transported Waste:	Not reported
Date Trans7 Transported Waste:	Not reported
Date Trans8 Transported Waste:	Not reported
Date Trans9 Transported Waste:	Not reported
Date Trans10 Transported Waste:	Not reported
Date TSDF Received Waste:	09/28/2010
TSDF EPA Facility Name:	Not reported
QTY Units:	Not reported
Transporter SEQ ID:	Not reported
Transporter-1 Date:	Not reported
Waste SEQ ID:	Not reported
Waste Type Code 2:	Not reported
Waste Type Code 3:	Not reported
Waste Type Code 4:	Not reported
Waste Type Code 5:	Not reported
Waste Type Code 6:	Not reported
Date Accepted:	Not reported
Manifest Discrepancy Type:	Not reported
Data Entry Number:	Not reported
Was Load Rejected:	BROOKLYN 11201
Reason Load Was Rejected:	Not reported

Waste:

Manifest Year:	Not reported
Waste Code:	D008
Hand Code:	H111
Quantity:	418 P

Manifest Number:	NJA5082716
EPA ID:	NYR000027821
Date Shipped:	07/27/2004
TSDF EPA ID:	NJD002200046
Transporter EPA ID:	NJ0000027193
Transporter 2 EPA ID:	Not reported
Transporter 3 EPA ID:	Not reported
Transporter 4 EPA ID:	Not reported
Transporter 5 EPA ID:	Not reported
Transporter 6 EPA ID:	Not reported
Transporter 7 EPA ID:	Not reported
Transporter 8 EPA ID:	Not reported
Transporter 9 EPA ID:	Not reported
Transporter 10 EPA ID:	Not reported

NYCT-40 CONWAY STREET (Continued) **1001119495**

Date Trans1 Transported Waste:	07/27/2004
Date Trans2 Transported Waste:	Not reported
Date Trans3 Transported Waste:	Not reported
Date Trans4 Transported Waste:	Not reported
Date Trans5 Transported Waste:	Not reported
Date Trans6 Transported Waste:	Not reported
Date Trans7 Transported Waste:	Not reported
Date Trans8 Transported Waste:	Not reported
Date Trans9 Transported Waste:	Not reported
Date Trans10 Transported Waste:	Not reported
Date TSDF Received Waste:	07/27/2004
TSDF EPA Facility Name:	Not reported
QTY Units:	Not reported
Transporter SEQ ID:	Not reported
Transporter-1 Date:	Not reported
Waste SEQ ID:	Not reported
Waste Type Code 2:	Not reported
Waste Type Code 3:	Not reported
Waste Type Code 4:	Not reported
Waste Type Code 5:	Not reported
Waste Type Code 6:	Not reported
Date Accepted:	Not reported
Manifest Discrepancy Type:	Not reported
Data Entry Number:	08180421
Was Load Rejected:	BROOKLYN 11201
Reason Load Was Rejected:	Not reported
Manifest Number:	000959470GBF
EPA ID:	NYR000027821
Date Shipped:	03/17/2010
TSDF EPA ID:	NJD002200046
Transporter EPA ID:	NJ0000027193
Transporter 2 EPA ID:	Not reported
Transporter 3 EPA ID:	Not reported
Transporter 4 EPA ID:	Not reported
Transporter 5 EPA ID:	Not reported
Transporter 6 EPA ID:	Not reported
Transporter 7 EPA ID:	Not reported
Transporter 8 EPA ID:	Not reported
Transporter 9 EPA ID:	Not reported
Transporter 10 EPA ID:	Not reported
Date Trans1 Transported Waste:	03/17/2010
Date Trans2 Transported Waste:	Not reported
Date Trans3 Transported Waste:	Not reported
Date Trans4 Transported Waste:	Not reported
Date Trans5 Transported Waste:	Not reported
Date Trans6 Transported Waste:	Not reported
Date Trans7 Transported Waste:	Not reported
Date Trans8 Transported Waste:	Not reported
Date Trans9 Transported Waste:	Not reported
Date Trans10 Transported Waste:	Not reported
Date TSDF Received Waste:	03/17/2010
TSDF EPA Facility Name:	Not reported
QTY Units:	Not reported
Transporter SEQ ID:	Not reported
Transporter-1 Date:	Not reported
Waste SEQ ID:	Not reported

NYCT-40 CONWAY STREET (Continued) **1001119495**

Waste Type Code 2:	Not reported
Waste Type Code 3:	Not reported
Waste Type Code 4:	Not reported
Waste Type Code 5:	Not reported
Waste Type Code 6:	Not reported
Date Accepted:	Not reported
Manifest Discrepancy Type:	Not reported
Data Entry Number:	Not reported
Was Load Rejected:	BROOKLYN 11201
Reason Load Was Rejected:	Not reported

Waste:

Manifest Year:	Not reported
Waste Code:	D008
Hand Code:	H111
Quantity:	380 P

Manifest Number:	NJA5254900
EPA ID:	NYR000027821
Date Shipped:	07/19/2005
TSDF EPA ID:	NJD002200046
Transporter EPA ID:	NJ0000027193
Transporter 2 EPA ID:	Not reported
Transporter 3 EPA ID:	Not reported
Transporter 4 EPA ID:	Not reported
Transporter 5 EPA ID:	Not reported
Transporter 6 EPA ID:	Not reported
Transporter 7 EPA ID:	Not reported
Transporter 8 EPA ID:	Not reported
Transporter 9 EPA ID:	Not reported
Transporter 10 EPA ID:	Not reported
Date Trans1 Transported Waste:	07/19/2005
Date Trans2 Transported Waste:	Not reported
Date Trans3 Transported Waste:	Not reported
Date Trans4 Transported Waste:	Not reported
Date Trans5 Transported Waste:	Not reported
Date Trans6 Transported Waste:	Not reported
Date Trans7 Transported Waste:	Not reported
Date Trans8 Transported Waste:	Not reported
Date Trans9 Transported Waste:	Not reported
Date Trans10 Transported Waste:	Not reported
Date TSDF Received Waste:	07/19/2005
TSDF EPA Facility Name:	Not reported
QTY Units:	Not reported
Transporter SEQ ID:	Not reported
Transporter-1 Date:	Not reported
Waste SEQ ID:	Not reported
Waste Type Code 2:	Not reported
Waste Type Code 3:	Not reported
Waste Type Code 4:	Not reported
Waste Type Code 5:	Not reported
Waste Type Code 6:	Not reported
Date Accepted:	Not reported
Manifest Discrepancy Type:	Not reported
Data Entry Number:	08260521
Was Load Rejected:	BROOKLYN 11201
Reason Load Was Rejected:	Not reported

NYCT-40 CONWAY STREET (Continued) **1001119495**

Manifest Number:	010407436JJK
EPA ID:	NYR000027821
Date Shipped:	7/25/2013
TSDF EPA ID:	NJD002200046
Transporter EPA ID:	NJ0000027193
Transporter 2 EPA ID:	Not reported
Transporter 3 EPA ID:	Not reported
Transporter 4 EPA ID:	Not reported
Transporter 5 EPA ID:	Not reported
Transporter 6 EPA ID:	Not reported
Transporter 7 EPA ID:	Not reported
Transporter 8 EPA ID:	Not reported
Transporter 9 EPA ID:	Not reported
Transporter 10 EPA ID:	Not reported
Date Trans1 Transported Waste:	Not reported
Date Trans2 Transported Waste:	Not reported
Date Trans3 Transported Waste:	Not reported
Date Trans4 Transported Waste:	Not reported
Date Trans5 Transported Waste:	Not reported
Date Trans6 Transported Waste:	Not reported
Date Trans7 Transported Waste:	Not reported
Date Trans8 Transported Waste:	Not reported
Date Trans9 Transported Waste:	Not reported
Date Trans10 Transported Waste:	Not reported
Date TSDF Received Waste:	Not reported
TSDF EPA Facility Name:	Not reported
QTY Units:	Not reported
Transporter SEQ ID:	Not reported
Transporter-1 Date:	Not reported
Waste SEQ ID:	Not reported
Waste Type Code 2:	Not reported
Waste Type Code 3:	Not reported
Waste Type Code 4:	Not reported
Waste Type Code 5:	Not reported
Waste Type Code 6:	Not reported
Date Accepted:	Not reported
Manifest Discrepancy Type:	Not reported
Data Entry Number:	Not reported
Was Load Rejected:	BROOKLYN 11201
Reason Load Was Rejected:	Not reported

Waste:

Manifest Year:	Not reported
Waste Code:	D008
Hand Code:	Not reported
Quantity:	280.00 Pounds

Manifest Number:	003635022JJK
EPA ID:	NYR000027821
Date Shipped:	2/16/2012
TSDF EPA ID:	NJD002200046
Transporter EPA ID:	NJ0000027193
Transporter 2 EPA ID:	Not reported
Transporter 3 EPA ID:	Not reported
Transporter 4 EPA ID:	Not reported
Transporter 5 EPA ID:	Not reported
Transporter 6 EPA ID:	Not reported

NYCT-40 CONWAY STREET (Continued) **1001119495**

Transporter 7 EPA ID:	Not reported
Transporter 8 EPA ID:	Not reported
Transporter 9 EPA ID:	Not reported
Transporter 10 EPA ID:	Not reported
Date Trans1 Transported Waste:	Not reported
Date Trans2 Transported Waste:	Not reported
Date Trans3 Transported Waste:	Not reported
Date Trans4 Transported Waste:	Not reported
Date Trans5 Transported Waste:	Not reported
Date Trans6 Transported Waste:	Not reported
Date Trans7 Transported Waste:	Not reported
Date Trans8 Transported Waste:	Not reported
Date Trans9 Transported Waste:	Not reported
Date Trans10 Transported Waste:	Not reported
Date TSDF Received Waste:	Not reported
TSDF EPA Facility Name:	Not reported
QTY Units:	Not reported
Transporter SEQ ID:	Not reported
Transporter-1 Date:	Not reported
Waste SEQ ID:	Not reported
Waste Type Code 2:	Not reported
Waste Type Code 3:	Not reported
Waste Type Code 4:	Not reported
Waste Type Code 5:	Not reported
Waste Type Code 6:	Not reported
Date Accepted:	Not reported
Manifest Discrepancy Type:	Not reported
Data Entry Number:	Not reported
Was Load Rejected:	BROOKLYN 11201
Reason Load Was Rejected:	Not reported

Waste:

Manifest Year:	Not reported
Waste Code:	D008
Hand Code:	Not reported
Quantity:	654.00 Pounds

Manifest Number:	000958528GBF
EPA ID:	NYR000027821
Date Shipped:	9/25/2012
TSDF EPA ID:	NJD002200046
Transporter EPA ID:	NJ0000027193
Transporter 2 EPA ID:	Not reported
Transporter 3 EPA ID:	Not reported
Transporter 4 EPA ID:	Not reported
Transporter 5 EPA ID:	Not reported
Transporter 6 EPA ID:	Not reported
Transporter 7 EPA ID:	Not reported
Transporter 8 EPA ID:	Not reported
Transporter 9 EPA ID:	Not reported
Transporter 10 EPA ID:	Not reported
Date Trans1 Transported Waste:	Not reported
Date Trans2 Transported Waste:	Not reported
Date Trans3 Transported Waste:	Not reported
Date Trans4 Transported Waste:	Not reported
Date Trans5 Transported Waste:	Not reported
Date Trans6 Transported Waste:	Not reported

NYCT-40 CONWAY STREET (Continued) **1001119495**

Date Trans7 Transported Waste:	Not reported
Date Trans8 Transported Waste:	Not reported
Date Trans9 Transported Waste:	Not reported
Date Trans10 Transported Waste:	Not reported
Date TSDF Received Waste:	Not reported
TSDF EPA Facility Name:	Not reported
QTY Units:	Not reported
Transporter SEQ ID:	Not reported
Transporter-1 Date:	Not reported
Waste SEQ ID:	Not reported
Waste Type Code 2:	Not reported
Waste Type Code 3:	Not reported
Waste Type Code 4:	Not reported
Waste Type Code 5:	Not reported
Waste Type Code 6:	Not reported
Date Accepted:	Not reported
Manifest Discrepancy Type:	Not reported
Data Entry Number:	Not reported
Was Load Rejected:	BROOKLYN 11201
Reason Load Was Rejected:	Not reported

Waste:

Manifest Year:	Not reported
Waste Code:	D008
Hand Code:	Not reported
Quantity:	177.00 Pounds

Manifest Number:	001053123GBF
EPA ID:	NYR000027821
Date Shipped:	10/27/2010
TSDF EPA ID:	NJD002200046
Transporter EPA ID:	NJ0000027193
Transporter 2 EPA ID:	Not reported
Transporter 3 EPA ID:	Not reported
Transporter 4 EPA ID:	Not reported
Transporter 5 EPA ID:	Not reported
Transporter 6 EPA ID:	Not reported
Transporter 7 EPA ID:	Not reported
Transporter 8 EPA ID:	Not reported
Transporter 9 EPA ID:	Not reported
Transporter 10 EPA ID:	Not reported
Date Trans1 Transported Waste:	10/27/2010
Date Trans2 Transported Waste:	Not reported
Date Trans3 Transported Waste:	Not reported
Date Trans4 Transported Waste:	Not reported
Date Trans5 Transported Waste:	Not reported
Date Trans6 Transported Waste:	Not reported
Date Trans7 Transported Waste:	Not reported
Date Trans8 Transported Waste:	Not reported
Date Trans9 Transported Waste:	Not reported
Date Trans10 Transported Waste:	Not reported
Date TSDF Received Waste:	10/27/2010
TSDF EPA Facility Name:	Not reported
QTY Units:	Not reported
Transporter SEQ ID:	Not reported
Transporter-1 Date:	Not reported
Waste SEQ ID:	Not reported

NYCT-40 CONWAY STREET (Continued) **1001119495**

Waste Type Code 2:	Not reported
Waste Type Code 3:	Not reported
Waste Type Code 4:	Not reported
Waste Type Code 5:	Not reported
Waste Type Code 6:	Not reported
Date Accepted:	Not reported
Manifest Discrepancy Type:	Not reported
Data Entry Number:	Not reported
Was Load Rejected:	BROOKLYN 11201
Reason Load Was Rejected:	Not reported

Waste:

Manifest Year:	Not reported
Waste Code:	D008
Hand Code:	H111
Quantity:	534 P

Manifest Number:	006877125JJK
EPA ID:	NYR000027821
Date Shipped:	07/22/2010
TSDF EPA ID:	NJD002200046
Transporter EPA ID:	NJ0000027193
Transporter 2 EPA ID:	Not reported
Transporter 3 EPA ID:	Not reported
Transporter 4 EPA ID:	Not reported
Transporter 5 EPA ID:	Not reported
Transporter 6 EPA ID:	Not reported
Transporter 7 EPA ID:	Not reported
Transporter 8 EPA ID:	Not reported
Transporter 9 EPA ID:	Not reported
Transporter 10 EPA ID:	Not reported
Date Trans1 Transported Waste:	07/22/2010
Date Trans2 Transported Waste:	Not reported
Date Trans3 Transported Waste:	Not reported
Date Trans4 Transported Waste:	Not reported
Date Trans5 Transported Waste:	Not reported
Date Trans6 Transported Waste:	Not reported
Date Trans7 Transported Waste:	Not reported
Date Trans8 Transported Waste:	Not reported
Date Trans9 Transported Waste:	Not reported
Date Trans10 Transported Waste:	Not reported
Date TSDF Received Waste:	07/22/2010
TSDF EPA Facility Name:	Not reported
QTY Units:	Not reported
Transporter SEQ ID:	Not reported
Transporter-1 Date:	Not reported
Waste SEQ ID:	Not reported
Waste Type Code 2:	Not reported
Waste Type Code 3:	Not reported
Waste Type Code 4:	Not reported
Waste Type Code 5:	Not reported
Waste Type Code 6:	Not reported
Date Accepted:	Not reported
Manifest Discrepancy Type:	Not reported
Data Entry Number:	Not reported
Was Load Rejected:	BROOKLYN 11201
Reason Load Was Rejected:	Not reported

NYCT-40 CONWAY STREET (Continued) **1001119495**

Waste:

Manifest Year:	Not reported
Waste Code:	D008
Hand Code:	H111
Quantity:	398 P

Manifest Number:	NJA5253067
EPA ID:	NYR000027821
Date Shipped:	03/15/2005
TSDF EPA ID:	NJD002200046
Transporter EPA ID:	NJ0000027193
Transporter 2 EPA ID:	Not reported
Transporter 3 EPA ID:	Not reported
Transporter 4 EPA ID:	Not reported
Transporter 5 EPA ID:	Not reported
Transporter 6 EPA ID:	Not reported
Transporter 7 EPA ID:	Not reported
Transporter 8 EPA ID:	Not reported
Transporter 9 EPA ID:	Not reported
Transporter 10 EPA ID:	Not reported
Date Trans1 Transported Waste:	03/15/2005
Date Trans2 Transported Waste:	Not reported
Date Trans3 Transported Waste:	Not reported
Date Trans4 Transported Waste:	Not reported
Date Trans5 Transported Waste:	Not reported
Date Trans6 Transported Waste:	Not reported
Date Trans7 Transported Waste:	Not reported
Date Trans8 Transported Waste:	Not reported
Date Trans9 Transported Waste:	Not reported
Date Trans10 Transported Waste:	Not reported
Date TSDF Received Waste:	03/15/2005
TSDF EPA Facility Name:	Not reported
QTY Units:	Not reported
Transporter SEQ ID:	Not reported
Transporter-1 Date:	Not reported
Waste SEQ ID:	Not reported
Waste Type Code 2:	Not reported
Waste Type Code 3:	Not reported
Waste Type Code 4:	Not reported
Waste Type Code 5:	Not reported
Waste Type Code 6:	Not reported
Date Accepted:	Not reported
Manifest Discrepancy Type:	Not reported
Data Entry Number:	05100522
Was Load Rejected:	BROOKLYN 11201
Reason Load Was Rejected:	Not reported

NY MANIFEST:

Country:	USA
EPA ID:	NYR000027821
Facility Status:	Not reported
Location Address 1:	40 CONWAY STREET
Code:	BP
Location Address 2:	BROOKLYN

NYCT-40 CONWAY STREET (Continued) **1001119495**

Total Tanks:	Not reported
Location City:	BROOKLYN
Location State:	NY
Location Zip:	11207
Location Zip 4:	Not reported

NY MANIFEST:

EPAID:	NYR000027821
Mailing Name:	MTA NYCT - 40 CONWAY
Mailing Contact:	HOWARD MATZA
Mailing Address 1:	370 JAY STREET
Mailing Address 2:	Not reported
Mailing City:	BROOKLYN
Mailing State:	NY
Mailing Zip:	11201
Mailing Zip 4:	Not reported
Mailing Country:	USA
Mailing Phone:	7182434581

NY MANIFEST:

Document ID:	Not reported
Manifest Status:	Not reported
seq:	Not reported
Year:	2018
Trans1 State ID:	NJD003812047
Trans2 State ID:	Not reported
Generator Ship Date:	05/01/2018
Trans1 Recv Date:	05/01/2018
Trans2 Recv Date:	Not reported
TSD Site Recv Date:	05/09/2018
Part A Recv Date:	Not reported
Part B Recv Date:	Not reported
Generator EPA ID:	NYR000027821
Trans1 EPA ID:	Not reported
Trans2 EPA ID:	Not reported
TSDF ID 1:	NJD002200046
TSDF ID 2:	Not reported
Manifest Tracking Number:	017955800JJK
Import Indicator:	N
Export Indicator:	N
Discr Quantity Indicator:	N
Discr Type Indicator:	N
Discr Residue Indicator:	N
Discr Partial Reject Indicator:	N
Discr Full Reject Indicator:	N
Manifest Ref Number:	Not reported
Alt Facility RCRA ID:	Not reported
Alt Facility Sign Date:	Not reported
MGMT Method Type Code:	H110
Waste Code:	Not reported
Waste Code:	Not reported
Waste Code:	Not reported
Waste Code:	Not reported
Waste Code:	Not reported
Waste Code:	Not reported
Quantity:	535
Units:	P - Pounds

NYCT-40 CONWAY STREET (Continued) **1001119495**

Number of Containers:	8
Container Type:	DM - Metal drums, barrels
Handling Method:	T Chemical, physical, or biological treatment.
Specific Gravity:	1
Waste Code:	Not reported
Waste Code 1_2:	Not reported
Waste Code 1_3:	Not reported
Waste Code 1_4:	D008
Waste Code 1_5:	Not reported
Waste Code 1_6:	Not reported

Click this hyperlink while viewing on your computer to access
11 additional NY MANIFEST: record(s) in the EDR Site Report.

X133 **CON EDISON** **NY MANIFEST** **S117062654**
WSW **2349 PACIFIC ST** **N/A**
1/8-1/4 **BROOKLYN, NY 11233**
0.221 mi.
1169 ft. **Site 1 of 3 in cluster X**

Relative:
Higher

Actual:
73 ft.

NY MANIFEST:

Country:	USA
EPA ID:	NYP004550240
Facility Status:	Not reported
Location Address 1:	2349 PACIFIC ST
Code:	BP
Location Address 2:	SB33412
Total Tanks:	Not reported
Location City:	BROOKLYN
Location State:	NY
Location Zip:	11233
Location Zip 4:	Not reported

NY MANIFEST:

EPAID:	NYP004550240
Mailing Name:	CON EDISON
Mailing Contact:	CON EDISON
Mailing Address 1:	4 IRVING PL
Mailing Address 2:	15TH FL
Mailing City:	NEW YORK
Mailing State:	NY
Mailing Zip:	10003
Mailing Zip 4:	Not reported
Mailing Country:	USA
Mailing Phone:	Not reported

NY MANIFEST:

Document ID:	Not reported
Manifest Status:	Not reported
seq:	Not reported
Year:	2014
Trans1 State ID:	NJD003812047
Trans2 State ID:	Not reported
Generator Ship Date:	06/02/2014
Trans1 Recv Date:	06/02/2014
Trans2 Recv Date:	Not reported
TSD Site Recv Date:	06/05/2014

CON EDISON (Continued) **S117062654**

Part A Recv Date:	Not reported
Part B Recv Date:	Not reported
Generator EPA ID:	NYP004550240
Trans1 EPA ID:	Not reported
Trans2 EPA ID:	Not reported
TSDF ID 1:	NJD991291105
TSDF ID 2:	Not reported
Manifest Tracking Number:	002423620GBF
Import Indicator:	N
Export Indicator:	N
Discr Quantity Indicator:	N
Discr Type Indicator:	N
Discr Residue Indicator:	N
Discr Partial Reject Indicator:	N
Discr Full Reject Indicator:	N
Manifest Ref Number:	Not reported
Alt Facility RCRA ID:	Not reported
Alt Facility Sign Date:	Not reported
MGMT Method Type Code:	H110
Waste Code:	Not reported
Waste Code:	Not reported
Waste Code:	Not reported
Waste Code:	Not reported
Waste Code:	Not reported
Waste Code:	Not reported
Quantity:	50
Units:	G - Gallons (liquids only)* (8.3 pounds)
Number of Containers:	1
Container Type:	TT - Cargo tank, tank trucks
Handling Method:	T Chemical, physical, or biological treatment.
Specific Gravity:	1
Waste Code:	D008
Waste Code 1_2:	Not reported
Waste Code 1_3:	Not reported
Waste Code 1_4:	Not reported
Waste Code 1_5:	Not reported
Waste Code 1_6:	Not reported

Click this hyperlink while viewing on your computer to access
-1 additional NY MANIFEST: record(s) in the EDR Site Report.

X134 **CON EDISON SERVICE BOX: 33412** **RCRA NonGen / NLR** **1017777137**
WSW **2349 PACIFIC ST** **FINDS** **NYP004550240**
1/8-1/4 **BROOKLYN, NY 11233**
0.221 mi.
1169 ft. **Site 2 of 3 in cluster X**

Relative:
Higher

Actual:
73 ft.

RCRA NonGen / NLR:

Date form received by agency:	07/02/2014
Facility name:	CON EDISON SERVICE BOX: 33412
Facility address:	2349 PACIFIC ST BROOKLYN, NY 11233
EPA ID:	NYP004550240
Mailing address:	IRVING PL, 15TH FL NE NEW YORK, NY 10003
Contact:	THOMAS TEELING
Contact address:	Not reported

CON EDISON SERVICE BOX: 33412 (Continued) **1017777137**

Not reported
Contact country: Not reported
Contact telephone: 212-460-3770
Contact email: Not reported
EPA Region: 02
Classification: Non-Generator
Description: Handler: Non-Generators do not presently generate hazardous waste

Handler Activities Summary:
U.S. importer of hazardous waste: No
Mixed waste (haz. and radioactive): No
Recycler of hazardous waste: No
Transporter of hazardous waste: No
Treater, storer or disposer of HW: No
Underground injection activity: No
On-site burner exemption: No
Furnace exemption: No
Used oil fuel burner: No
Used oil processor: No
User oil refiner: No
Used oil fuel marketer to burner: No
Used oil Specification marketer: No
Used oil transfer facility: No
Used oil transporter: No

Historical Generators:
Date form received by agency: 06/02/2014
Site name: CON EDISON
Classification: Small Quantity Generator

Date form received by agency: 06/02/2014
Site name: CON EDISON
Classification: Not a generator, verified

Violation Status: No violations found

FINDS:

Registry ID: 110063813146

Environmental Interest/Information System
RCRAInfo is a national information system that supports the Resource Conservation and Recovery Act (RCRA) program through the tracking of events and activities related to facilities that generate, transport, and treat, store, or dispose of hazardous waste. RCRAInfo allows RCRA program staff to track the notification, permit, compliance, and corrective action activities required under RCRA.

Click this hyperlink while viewing on your computer to access additional FINDS: detail in the EDR Site Report.

X135 **CON EDISON** **NY MANIFEST** **S117316054**
West **2342 ATLANTIC AV** **N/A**
1/8-1/4 **BROOKLYN, NY 11233**
0.222 mi.
1172 ft. **Site 3 of 3 in cluster X**

Relative:
Higher

Actual:
75 ft.

NY MANIFEST:

Country:	USA
EPA ID:	NYP004632832
Facility Status:	Not reported
Location Address 1:	2342 ATLANTIC AV
Code:	BP
Location Address 2:	SB55768
Total Tanks:	Not reported
Location City:	BROOKLYN
Location State:	NY
Location Zip:	11233
Location Zip 4:	Not reported

NY MANIFEST:

EPAID:	NYP004632832
Mailing Name:	CON EDISON
Mailing Contact:	CON EDISON
Mailing Address 1:	4 IRVING PL
Mailing Address 2:	15TH FL
Mailing City:	NEW YORK
Mailing State:	NY
Mailing Zip:	10003
Mailing Zip 4:	Not reported
Mailing Country:	USA
Mailing Phone:	Not reported

NY MANIFEST:

Document ID:	Not reported
Manifest Status:	Not reported
seq:	Not reported
Year:	2014
Trans1 State ID:	NJ0000027193
Trans2 State ID:	Not reported
Generator Ship Date:	08/19/2014
Trans1 Recv Date:	08/19/2014
Trans2 Recv Date:	Not reported
TSD Site Recv Date:	08/30/2014
Part A Recv Date:	Not reported
Part B Recv Date:	Not reported
Generator EPA ID:	NYP004632832
Trans1 EPA ID:	Not reported
Trans2 EPA ID:	Not reported
TSDF ID 1:	NJD002200046
TSDF ID 2:	Not reported
Manifest Tracking Number:	013254205JJK
Import Indicator:	N
Export Indicator:	N
Discr Quantity Indicator:	N
Discr Type Indicator:	N
Discr Residue Indicator:	N
Discr Partial Reject Indicator:	N
Discr Full Reject Indicator:	N
Manifest Ref Number:	Not reported

CON EDISON (Continued) **S117316054**

Alt Facility RCRA ID:	Not reported
Alt Facility Sign Date:	Not reported
MGMT Method Type Code:	H110
Waste Code:	Not reported
Waste Code:	Not reported
Waste Code:	Not reported
Waste Code:	Not reported
Waste Code:	Not reported
Waste Code:	Not reported
Quantity:	50
Units:	G - Gallons (liquids only)* (8.3 pounds)
Number of Containers:	1
Container Type:	TT - Cargo tank, tank trucks
Handling Method:	T Chemical, physical, or biological treatment.
Specific Gravity:	1
Waste Code:	D008
Waste Code 1_2:	Not reported
Waste Code 1_3:	Not reported
Waste Code 1_4:	Not reported
Waste Code 1_5:	Not reported
Waste Code 1_6:	Not reported

Click this hyperlink while viewing on your computer to access
-1 additional NY MANIFEST: record(s) in the EDR Site Report.

Y136 **CON EDISON** **NY MANIFEST** **S117067485**
East **51 GEORGIA AVE** **N/A**
1/8-1/4 **BROOKLYN, NY 11207**
0.223 mi.
1178 ft. **Site 1 of 5 in cluster Y**

Relative: **Lower**

Actual: **60 ft.**

NY MANIFEST:

Country:	USA
EPA ID:	NYP004603775
Facility Status:	Not reported
Location Address 1:	51 GEORGIA AVE
Code:	BP
Location Address 2:	SB 26258
Total Tanks:	Not reported
Location City:	BROOKLYN
Location State:	NY
Location Zip:	11207
Location Zip 4:	Not reported

NY MANIFEST:

EPAID:	NYP004603775
Mailing Name:	CON EDISON
Mailing Contact:	TOM TEELING
Mailing Address 1:	4 IRVING PLACE 15TH FLOOR
Mailing Address 2:	Not reported
Mailing City:	NEW YORK
Mailing State:	NY
Mailing Zip:	10003
Mailing Zip 4:	Not reported
Mailing Country:	USA
Mailing Phone:	Not reported

CON EDISON (Continued) **S117067485**

NY MANIFEST:

Document ID:	Not reported
Manifest Status:	Not reported
seq:	Not reported
Year:	2014
Trans1 State ID:	NJD003812047
Trans2 State ID:	Not reported
Generator Ship Date:	07/22/2014
Trans1 Recv Date:	07/22/2014
Trans2 Recv Date:	Not reported
TSD Site Recv Date:	07/24/2014
Part A Recv Date:	Not reported
Part B Recv Date:	Not reported
Generator EPA ID:	NYP004603775
Trans1 EPA ID:	Not reported
Trans2 EPA ID:	Not reported
TSDF ID 1:	NJD991291105
TSDF ID 2:	Not reported
Manifest Tracking Number:	002615101GBF
Import Indicator:	N
Export Indicator:	N
Discr Quantity Indicator:	N
Discr Type Indicator:	N
Discr Residue Indicator:	N
Discr Partial Reject Indicator:	N
Discr Full Reject Indicator:	N
Manifest Ref Number:	Not reported
Alt Facility RCRA ID:	Not reported
Alt Facility Sign Date:	Not reported
MGMT Method Type Code:	H110
Waste Code:	Not reported
Waste Code:	Not reported
Waste Code:	Not reported
Waste Code:	Not reported
Waste Code:	Not reported
Waste Code:	Not reported
Quantity:	50
Units:	G - Gallons (liquids only)* (8.3 pounds)
Number of Containers:	1
Container Type:	TT - Cargo tank, tank trucks
Handling Method:	T Chemical, physical, or biological treatment.
Specific Gravity:	1
Waste Code:	D008
Waste Code 1_2:	Not reported
Waste Code 1_3:	Not reported
Waste Code 1_4:	Not reported
Waste Code 1_5:	Not reported
Waste Code 1_6:	Not reported

Click this hyperlink while viewing on your computer to access
-1 additional NY MANIFEST: record(s) in the EDR Site Report.

Z137 **CON EDISON** **RCRA NonGen / NLR** **1019904197**
ESE **74 GEORGIA AVE** **FINDS** **NYP004794962**
1/8-1/4 **BROOKLYN, NY 11207** **ECHO**
0.223 mi.
1180 ft. **Site 1 of 6 in cluster Z**

Relative:
Lower

Actual:
56 ft.

RCRA NonGen / NLR:

Date form received by agency:	06/16/2015
Facility name:	CON EDISON
Facility address:	74 GEORGIA AVE BROOKLYN, NY 11207
EPA ID:	NYP004794962
Mailing address:	IRVING PL 15TH FL NE NEW YORK, NY 10003
Contact:	THOMAS TEELING
Contact address:	Not reported Not reported
Contact country:	Not reported
Contact telephone:	212-460-3770
Contact email:	Not reported
EPA Region:	02
Classification:	Non-Generator
Description:	Handler: Non-Generators do not presently generate hazardous waste

Handler Activities Summary:

U.S. importer of hazardous waste:	No
Mixed waste (haz. and radioactive):	No
Recycler of hazardous waste:	No
Transporter of hazardous waste:	No
Treater, storer or disposer of HW:	No
Underground injection activity:	No
On-site burner exemption:	No
Furnace exemption:	No
Used oil fuel burner:	No
Used oil processor:	No
User oil refiner:	No
Used oil fuel marketer to burner:	No
Used oil Specification marketer:	No
Used oil transfer facility:	No
Used oil transporter:	No

Historical Generators:

Date form received by agency:	06/16/2015
Site name:	CON EDISON
Classification:	Large Quantity Generator

Violation Status: No violations found

FINDS:

Registry ID: 110069691989

Environmental Interest/Information System

RCRAInfo is a national information system that supports the Resource Conservation and Recovery Act (RCRA) program through the tracking of events and activities related to facilities that generate, transport, and treat, store, or dispose of hazardous waste. RCRAInfo allows RCRA program staff to track the notification, permit, compliance, and corrective action activities required under RCRA.

CON EDISON (Continued) **1019904197**

Click this hyperlink while viewing on your computer to access additional FINDS: detail in the EDR Site Report.

ECHO:

Envid:	1019904197
Registry ID:	110069691989
DFR URL:	http://echo.epa.gov/detailed-facility-report?fid=110069691989

Z138 **CON EDISON** **NJ MANIFEST** **S120672853**
ESE **74 GEORGIA AVE** **N/A**
1/8-1/4 **BROOKLYN, NY 11207**
0.223 mi.
1180 ft. **Site 2 of 6 in cluster Z**

Relative: **Lower**
Actual: **56 ft.**

NJ MANIFEST:

EPA Id:	NYP004794962
Mail Address:	IRVING PL 15TH FL NE
Mail City/State/Zip:	NEW YORK, NY 10003
Facility Phone:	Not reported
Emergency Phone:	Not reported
Contact:	THOMAS TEELING
Comments:	Not reported
SIC Code:	Not reported
County:	NY047
Municipal:	Not reported
Previous EPA Id:	Not reported
Gen Flag:	Not reported
Trans Flag:	Not reported
TSDF Flag:	Not reported
Name Change:	Not reported
Date Change:	Not reported

Manifest:

Manifest Number:	002620036GBF
EPA ID:	NYP004794962
Date Shipped:	6/16/2015
TSDF EPA ID:	NJD991291105
Transporter EPA ID:	NJD003812047
Transporter 2 EPA ID:	Not reported
Transporter 3 EPA ID:	Not reported
Transporter 4 EPA ID:	Not reported
Transporter 5 EPA ID:	Not reported
Transporter 6 EPA ID:	Not reported
Transporter 7 EPA ID:	Not reported
Transporter 8 EPA ID:	Not reported
Transporter 9 EPA ID:	Not reported
Transporter 10 EPA ID:	Not reported
Date Trans1 Transported Waste:	Not reported
Date Trans2 Transported Waste:	Not reported
Date Trans3 Transported Waste:	Not reported
Date Trans4 Transported Waste:	Not reported
Date Trans5 Transported Waste:	Not reported
Date Trans6 Transported Waste:	Not reported
Date Trans7 Transported Waste:	Not reported
Date Trans8 Transported Waste:	Not reported
Date Trans9 Transported Waste:	Not reported
Date Trans10 Transported Waste:	Not reported

CON EDISON (Continued) **S120672853**

Date TSDF Received Waste:	Not reported
TSDF EPA Facility Name:	Not reported
QTY Units:	Not reported
Transporter SEQ ID:	Not reported
Transporter-1 Date:	Not reported
Waste SEQ ID:	Not reported
Waste Type Code 2:	Not reported
Waste Type Code 3:	Not reported
Waste Type Code 4:	Not reported
Waste Type Code 5:	Not reported
Waste Type Code 6:	Not reported
Date Accepted:	Not reported
Manifest Discrepancy Type:	Not reported
Data Entry Number:	Not reported
Was Load Rejected:	NEW YORK, NY 10003
Reason Load Was Rejected:	Not reported

Z139 **CON EDISON** **NY MANIFEST** **S118256947**
ESE **74 GEORGIA AVE** **N/A**
1/8-1/4 **BROOKLYN, NY 11207**
0.223 mi.
1180 ft. **Site 3 of 6 in cluster Z**

Relative:
Lower

Actual:
56 ft.

NY MANIFEST:

Country:	USA
EPA ID:	NYP004794962
Facility Status:	Not reported
Location Address 1:	74 GEORGIA AVE
Code:	BP
Location Address 2:	SB 26263
Total Tanks:	Not reported
Location City:	BROOKLYN
Location State:	NY
Location Zip:	11207
Location Zip 4:	Not reported

NY MANIFEST:

EPAID:	NYP004794962
Mailing Name:	CON EDISON
Mailing Contact:	DENNIS HUACON
Mailing Address 1:	4 IRVING PL 15TH FL
Mailing Address 2:	Not reported
Mailing City:	NEW YORK
Mailing State:	NY
Mailing Zip:	10003
Mailing Zip 4:	Not reported
Mailing Country:	USA
Mailing Phone:	2124603770

NY MANIFEST:

Document ID:	Not reported
Manifest Status:	Not reported
seq:	Not reported
Year:	2015
Trans1 State ID:	NJD003812047
Trans2 State ID:	Not reported

CON EDISON (Continued) **S118256947**

Generator Ship Date:	06/16/2015
Trans1 Recv Date:	06/16/2015
Trans2 Recv Date:	Not reported
TSD Site Recv Date:	06/18/2015
Part A Recv Date:	Not reported
Part B Recv Date:	Not reported
Generator EPA ID:	NYP004794962
Trans1 EPA ID:	Not reported
Trans2 EPA ID:	Not reported
TSDF ID 1:	NJD991291105
TSDF ID 2:	Not reported
Manifest Tracking Number:	002620036GBF
Import Indicator:	N
Export Indicator:	N
Discr Quantity Indicator:	N
Discr Type Indicator:	N
Discr Residue Indicator:	N
Discr Partial Reject Indicator:	N
Discr Full Reject Indicator:	N
Manifest Ref Number:	Not reported
Alt Facility RCRA ID:	Not reported
Alt Facility Sign Date:	Not reported
MGMT Method Type Code:	H110
Waste Code:	Not reported
Waste Code:	Not reported
Waste Code:	Not reported
Waste Code:	Not reported
Waste Code:	Not reported
Waste Code:	Not reported
Quantity:	500
Units:	P - Pounds
Number of Containers:	1
Container Type:	TT - Cargo tank, tank trucks
Handling Method:	T Chemical, physical, or biological treatment.
Specific Gravity:	1
Waste Code:	D008
Waste Code 1_2:	Not reported
Waste Code 1_3:	Not reported
Waste Code 1_4:	Not reported
Waste Code 1_5:	Not reported
Waste Code 1_6:	Not reported

Click this hyperlink while viewing on your computer to access
-1 additional NY MANIFEST: record(s) in the EDR Site Report.

140
SW
1/8-1/4
0.230 mi.
1215 ft.

GRAFTON REALTY CORP.
1660 EAST NEW YORK AVENUE
BROOKLYN, NY 11212

NY AST **A100300594**
N/A

Relative:
Lower

Actual:
61 ft.

AST:

Region:	STATE
DEC Region:	2
Site Status:	Unregulated/Closed
Facility Id:	2-082570
Program Type:	PBS

GRAFTON REALTY CORP. (Continued) **A100300594**

UTM X: 592389.14277
UTM Y: 4503079.68658
Expiration Date: N/A
Site Type: Other

Affiliation Records:

Site Id: 1796
Affiliation Type: Facility Owner
Company Name: RENE ZETRENNE
Contact Type: Not reported
Contact Name: Not reported
Address1: 1478 PITKIN AVE
Address2: Not reported
City: BROOKLYN
State: NY
Zip Code: 11212
Country Code: 001
Phone: Not reported
EMail: Not reported
Fax Number: Not reported
Modified By: TRANSLAT
Date Last Modified: 2004-03-04

Site Id: 1796
Affiliation Type: Mail Contact
Company Name: RENE ZETRENNE
Contact Type: Not reported
Contact Name: Not reported
Address1: 1478 PITKIN AVENUE
Address2: Not reported
City: BROOKLYN
State: NY
Zip Code: 11212
Country Code: 001
Phone: Not reported
EMail: Not reported
Fax Number: Not reported
Modified By: TRANSLAT
Date Last Modified: 2004-03-04

Site Id: 1796
Affiliation Type: Facility Operator
Company Name: GRAFTON REALTY CORP.
Contact Type: Not reported
Contact Name: N/A
Address1: Not reported
Address2: Not reported
City: Not reported
State: NN
Zip Code: Not reported
Country Code: 001
Phone: Not reported
EMail: Not reported
Fax Number: Not reported
Modified By: TRANSLAT
Date Last Modified: 2004-03-04

Site Id: 1796

GRAFTON REALTY CORP. (Continued) **A100300594**

Affiliation Type:	Emergency Contact
Company Name:	RENE ZETRENNE
Contact Type:	Not reported
Contact Name:	N/AMJR HOLDING CORPORATION
Address1:	Not reported
Address2:	Not reported
City:	Not reported
State:	NN
Zip Code:	Not reported
Country Code:	001
Phone:	Not reported
EMail:	Not reported
Fax Number:	Not reported
Modified By:	TRANSLAT
Date Last Modified:	2004-03-04

Tank Info:

Tank Number:	001
Tank Id:	3008
Material Code:	0001
Common Name of Substance:	#2 Fuel Oil (On-Site Consumption)

Equipment Records:

B00 - Tank External Protection - None
C00 - Pipe Location - No Piping
F00 - Pipe External Protection - None
G00 - Tank Secondary Containment - None
J02 - Dispenser - Suction Dispenser
I04 - Overfill - Product Level Gauge (A/G)
A00 - Tank Internal Protection - None
D01 - Pipe Type - Steel/Carbon Steel/Iron
H00 - Tank Leak Detection - None

Tank Location:	3
Tank Type:	Steel/Carbon Steel/Iron
Tank Status:	Closed - Removed
Pipe Model:	Not reported
Install Date:	Not reported
Capacity Gallons:	2000
Tightness Test Method:	NN
Date Test:	Not reported
Next Test Date:	Not reported
Date Tank Closed:	Not reported
Register:	True
Modified By:	TRANSLAT
Last Modified:	04/14/2017
Material Name:	#2 fuel oil (on-site consumption)

141
North
1/8-1/4
0.230 mi.
1215 ft.

PARK AVENUE BUILDING & ROOFING SUPPLIES
68 CONWAY STREET
BROOKLYN, NY 11207

NY UST **U004191956**
N/A

Relative:
Higher

Actual:
93 ft.

UST:

Id/Status:	2-611887 / Unregulated/Closed
Program Type:	PBS
Region:	STATE
DEC Region:	2
Expiration Date:	N/A
UTM X:	592688.73232
UTM Y:	4503804.46638
Site Type:	Other Wholesale/Retail Sales

Affiliation Records:

Site Id:	468811
Affiliation Type:	Facility Owner
Company Name:	A.L.B. ENTERPRISES LLC
Contact Type:	Not reported
Contact Name:	Not reported
Address1:	4 OLD WAGON LANE
Address2:	Not reported
City:	OLD WESTBURY
State:	NY
Zip Code:	11568
Country Code:	001
Phone:	(347) 236-7000
EMail:	Not reported
Fax Number:	Not reported
Modified By:	NRLOMBAR
Date Last Modified:	2012-10-05

Site Id:	468811
Affiliation Type:	Mail Contact
Company Name:	A.L.B. ENTERPRISES LLC
Contact Type:	Not reported
Contact Name:	TIM BEAUMONT
Address1:	4 OLD WAGON LANE
Address2:	Not reported
City:	OLD WESTBURY
State:	NY
Zip Code:	11568
Country Code:	001
Phone:	(347) 236-7000
EMail:	Not reported
Fax Number:	Not reported
Modified By:	NRLOMBAR
Date Last Modified:	2012-10-05

Site Id:	468811
Affiliation Type:	Facility Operator
Company Name:	PARK AVENUE BUILDING & ROOFING SUPPLIES
Contact Type:	Not reported
Contact Name:	TIM BEAUMONT
Address1:	Not reported
Address2:	Not reported
City:	Not reported
State:	NN

PARK AVENUE BUILDING & ROOFING SUPPLIES (Continued) **U004191956**

Zip Code:	Not reported
Country Code:	001
Phone:	(347) 236-7000
EMail:	Not reported
Fax Number:	Not reported
Modified By:	NRLOMBAR
Date Last Modified:	2012-10-05

Site Id:	468811
Affiliation Type:	Emergency Contact
Company Name:	A.L.B. ENTERPRISES LLC
Contact Type:	Not reported
Contact Name:	MIKE ROSATI
Address1:	Not reported
Address2:	Not reported
City:	Not reported
State:	NN
Zip Code:	Not reported
Country Code:	999
Phone:	(631) 567-6545
EMail:	Not reported
Fax Number:	Not reported
Modified By:	NRLOMBAR
Date Last Modified:	2012-10-05

Tank Info:

Tank Number:	001
Tank ID:	245556
Tank Status:	Closed - In Place
Material Name:	Closed - In Place
Capacity Gallons:	550
Install Date:	Not reported
Date Tank Closed:	09/14/2012
Registered:	True
Tank Location:	Underground
Tank Type:	Steel/carbon steel
Material Code:	0021
Common Name of Substance:	Transmission Fluid

Tightness Test Method:	NN
Date Test:	Not reported
Next Test Date:	Not reported
Pipe Model:	Not reported
Modified By:	NRLOMBAR
Last Modified:	04/14/2017

Equipment Records:

G00 - Tank Secondary Containment - None
A00 - Tank Internal Protection - None
K00 - Spill Prevention - None
H00 - Tank Leak Detection - None
I00 - Overfill - None
B00 - Tank External Protection - None

Tank Number:	002

PARK AVENUE BUILDING & ROOFING SUPPLIES (Continued) **U004191956**

Tank ID:	245557
Tank Status:	Closed - In Place
Material Name:	Closed - In Place
Capacity Gallons:	550
Install Date:	Not reported
Date Tank Closed:	09/14/2012
Registered:	True
Tank Location:	Underground
Tank Type:	Steel/carbon steel
Material Code:	0015
Common Name of Substance:	Motor Oil
Tightness Test Method:	NN
Date Test:	Not reported
Next Test Date:	Not reported
Pipe Model:	Not reported
Modified By:	NRLOMBAR
Last Modified:	04/14/2017

Equipment Records:

G00 - Tank Secondary Containment - None
I00 - Overfill - None
H00 - Tank Leak Detection - None
B00 - Tank External Protection - None
K00 - Spill Prevention - None
A00 - Tank Internal Protection - None

Tank Number:	003
Tank ID:	245558
Tank Status:	Closed - In Place
Material Name:	Closed - In Place
Capacity Gallons:	1000
Install Date:	Not reported
Date Tank Closed:	09/14/2012
Registered:	True
Tank Location:	Underground
Tank Type:	Steel/carbon steel
Material Code:	0015
Common Name of Substance:	Motor Oil
Tightness Test Method:	NN
Date Test:	Not reported
Next Test Date:	Not reported
Pipe Model:	Not reported
Modified By:	NRLOMBAR
Last Modified:	04/14/2017

Equipment Records:

G00 - Tank Secondary Containment - None
H00 - Tank Leak Detection - None
I00 - Overfill - None
B00 - Tank External Protection - None
K00 - Spill Prevention - None
A00 - Tank Internal Protection - None

R142
SE
1/8-1/4
0.233 mi.
1230 ft.

METRO STRUCTURAL STEEL MR. RUSSO
282 LIBERTY AVENUE
BROOKLYN, NY 11234

Site 3 of 3 in cluster R

NY UST **U001831595**
N/A

Relative:
Lower

Actual:
53 ft.

UST:

Id/Status:	2-054895 / Unregulated/Closed
Program Type:	PBS
Region:	STATE
DEC Region:	2
Expiration Date:	N/A
UTM X:	592996.78458
UTM Y:	4503083.71913
Site Type:	Manufacturing (Other than Chemical)/Processing

Affiliation Records:

Site Id:	788
Affiliation Type:	Facility Owner
Company Name:	MR. LUCLANO RUSSO
Contact Type:	Not reported
Contact Name:	Not reported
Address1:	282 LIBERTY AVE
Address2:	Not reported
City:	BROOKLYN
State:	NY
Zip Code:	11234-2521
Country Code:	001
Phone:	(718) 241-2501
EMail:	Not reported
Fax Number:	Not reported
Modified By:	TRANSLAT
Date Last Modified:	2004-03-04

Site Id:	788
Affiliation Type:	Mail Contact
Company Name:	TAKE PRIDE
Contact Type:	Not reported
Contact Name:	HAROLT PITTS
Address1:	76 RUNYON AVENUE
Address2:	Not reported
City:	YONKERS
State:	NY
Zip Code:	10710
Country Code:	001
Phone:	(914) 969-1006
EMail:	Not reported
Fax Number:	Not reported
Modified By:	TRANSLAT
Date Last Modified:	2004-03-04

Site Id:	788
Affiliation Type:	Facility Operator
Company Name:	METRO STRUCTURAL STEEL MR. RUSSO
Contact Type:	Not reported
Contact Name:	MR. RUSSO
Address1:	Not reported
Address2:	Not reported
City:	Not reported
State:	NN

METRO STRUCTURAL STEEL MR. RUSSO (Continued) **U001831595**

Zip Code:	Not reported
Country Code:	001
Phone:	(718) 241-2501
EMail:	Not reported
Fax Number:	Not reported
Modified By:	TRANSLAT
Date Last Modified:	2004-03-04

Site Id:	788
Affiliation Type:	Emergency Contact
Company Name:	MR. LUCLANO RUSSO
Contact Type:	Not reported
Contact Name:	HALOID PITTS
Address1:	Not reported
Address2:	Not reported
City:	Not reported
State:	NN
Zip Code:	Not reported
Country Code:	001
Phone:	(914) 760-3705
EMail:	Not reported
Fax Number:	Not reported
Modified By:	TRANSLAT
Date Last Modified:	2004-03-04

Tank Info:

Tank Number:	001
Tank ID:	1971
Tank Status:	Closed - In Place
Material Name:	Closed - In Place
Capacity Gallons:	2500
Install Date:	05/01/1972
Date Tank Closed:	Not reported
Registered:	True
Tank Location:	Underground
Tank Type:	Steel/carbon steel
Material Code:	0001
Common Name of Substance:	#2 Fuel Oil (On-Site Consumption)

Tightness Test Method:	NN
Date Test:	Not reported
Next Test Date:	Not reported
Pipe Model:	Not reported
Modified By:	TRANSLAT
Last Modified:	04/14/2017

Equipment Records:

G00 - Tank Secondary Containment - None
J02 - Dispenser - Suction Dispenser
H00 - Tank Leak Detection - None
B00 - Tank External Protection - None
C00 - Pipe Location - No Piping
F00 - Pipe External Protection - None
I04 - Overfill - Product Level Gauge (A/G)
A00 - Tank Internal Protection - None
D01 - Pipe Type - Steel/Carbon Steel/Iron

METRO STRUCTURAL STEEL MR. RUSSO (Continued) **U001831595**

Tank Number:	002
Tank ID:	66151
Tank Status:	Closed - In Place
Material Name:	Closed - In Place
Capacity Gallons:	1000
Install Date:	Not reported
Date Tank Closed:	Not reported
Registered:	True
Tank Location:	Underground
Tank Type:	Z
Material Code:	ZZZZ
Common Name of Substance:	Invalid Material - Please Fix
Tightness Test Method:	NN
Date Test:	Not reported
Next Test Date:	Not reported
Pipe Model:	Not reported
Modified By:	TRANSLAT
Last Modified:	04/14/2017

Equipment Records:

D00 - Pipe Type - No Piping
J00 - Dispenser - None
H00 - Tank Leak Detection - None
I00 - Overfill - None
G00 - Tank Secondary Containment - None
A00 - Tank Internal Protection - None
B00 - Tank External Protection - None
C00 - Pipe Location - No Piping
F00 - Pipe External Protection - None

Tank Number:	003
Tank ID:	66152
Tank Status:	Closed - In Place
Material Name:	Closed - In Place
Capacity Gallons:	500
Install Date:	Not reported
Date Tank Closed:	Not reported
Registered:	True
Tank Location:	Underground
Tank Type:	Z
Material Code:	ZZZZ
Common Name of Substance:	Invalid Material - Please Fix
Tightness Test Method:	NN
Date Test:	Not reported
Next Test Date:	Not reported
Pipe Model:	Not reported
Modified By:	TRANSLAT
Last Modified:	04/14/2017

Equipment Records:

D00 - Pipe Type - No Piping
G00 - Tank Secondary Containment - None
J00 - Dispenser - None
B00 - Tank External Protection - None
C00 - Pipe Location - No Piping

METRO STRUCTURAL STEEL MR. RUSSO (Continued) **U001831595**

F00 - Pipe External Protection - None
H00 - Tank Leak Detection - None
I00 - Overfill - None
A00 - Tank Internal Protection - None

Tank Number:	1000UST
Tank ID:	66253
Tank Status:	Closed - Removed
Material Name:	Closed - Removed
Capacity Gallons:	2500
Install Date:	01/01/2003
Date Tank Closed:	01/01/2003
Registered:	True
Tank Location:	Underground
Tank Type:	Steel/carbon steel
Material Code:	0000
Common Name of Substance:	Empty
Tightness Test Method:	NN
Date Test:	Not reported
Next Test Date:	Not reported
Pipe Model:	Not reported
Modified By:	TRANSLAT
Last Modified:	04/14/2017

Equipment Records:

B00 - Tank External Protection - None
C00 - Pipe Location - No Piping
F00 - Pipe External Protection - None
A00 - Tank Internal Protection - None
G00 - Tank Secondary Containment - None
D00 - Pipe Type - No Piping
H00 - Tank Leak Detection - None
I00 - Overfill - None

---

143 **91 JUNIUS STREET** **NY VCP** **S118943507**
South **91 JUNIUS STREET** **N/A**
1/8-1/4 **NEW YORK CITY, NY**
0.234 mi.
1235 ft.

Relative:
Lower

Actual:
50 ft.

VCP NYC:

Project ID:	15CVCP118K
Project Name:	91 JUNIUS STREET
Project Address:	91 JUNIUS STREET
Borough:	BROOKLYN

VCP NYC:

Project ID:	15CVCP118K
File Name:	2015-04-06.RIR
URL:	http://www.nyc.gov/html/oer/downloads/pdf/repository/NYCBCP_Brooklyn/15CVCP118K/2015-04-06.15CVCP118K.report.RIR.Hillmann.pdf
Project ID:	15CVCP118K
File Name:	2015-04-02.RAWP_Draft
URL:	http://www.nyc.gov/html/oer/downloads/pdf/repository/NYCBCP_Brooklyn/15CVCP118K/2015-04-02.15CVCP118K.document.RAWP.Hillman.pdf

91 JUNIUS STREET (Continued) **S118943507**

Project ID: 15CVCP118K
File Name: 2015-04-03.Factsheet-1
URL: http://www.nyc.gov/html/oer/downloads/pdf/repository/NYCBCP_Brooklyn/15CVCP118K/2015-04-03.15CVCP118K.doc.91_Junius_Street.Factsheet-1.pdf

Project ID: 15CVCP118K
File Name: 2015-04-03.Translated_Factsheet-1
URL: http://www.nyc.gov/html/oer/downloads/pdf/repository/NYCBCP_Brooklyn/15CVCP118K/2015-04-03.15CVCP118K.doc.91_Junius_Street.Translated_FactSheet-1.pdf

Project ID: 15CVCP118K
File Name: 2015-04-03.Translated_CPS
URL: http://www.nyc.gov/html/oer/downloads/pdf/repository/NYCBCP_Brooklyn/15CVCP118K/2015-04-29.15CVCP118K.doc.91_Junius_Street.Translated_CPS.pdf

---

T144 **EAST NEW YORK BUS DEPOT** **NY UST** **U004062591**
ENE **25 JAMAICA AVENUE** **N/A**
1/8-1/4 **BROOKLYN, NY 11207**
0.234 mi.
1238 ft. **Site 5 of 10 in cluster T**

Relative: **Lower**
Actual: **67 ft.**

UST:
Id/Status: 2-190292 / Active
Program Type: PBS
Region: STATE
DEC Region: 2
Expiration Date: 06/05/2022
UTM X: 593027.08943
UTM Y: 4503464.86751
Site Type: Trucking/Transportation/Fleet Operation

Affiliation Records:
Site Id: 5864
Affiliation Type: Emergency Contact
Company Name: NYC TRANSIT AUTHORITY
Contact Type: Not reported
Contact Name: BUS COMMAND CENTER
Address1: Not reported
Address2: Not reported
City: Not reported
State: NN
Zip Code: Not reported
Country Code: 999
Phone: (718) 927-7777
EMail: Not reported
Fax Number: Not reported
Modified By: DAFRANCI
Date Last Modified: 2018-04-27

Site Id: 5864
Affiliation Type: Facility Operator
Company Name: EAST NEW YORK BUS DEPOT
Contact Type: Not reported
Contact Name: BRENDAN CREIGHTON
Address1: Not reported

EAST NEW YORK BUS DEPOT (Continued) **U004062591**

Address2:	Not reported
City:	Not reported
State:	NN
Zip Code:	Not reported
Country Code:	001
Phone:	(718) 566-3096
EMail:	Not reported
Fax Number:	Not reported
Modified By:	MXLAY
Date Last Modified:	2017-01-24

Site Id:	5864
Affiliation Type:	Facility Owner
Company Name:	NYC TRANSIT AUTHORITY
Contact Type:	ACTING MGR, ENV. PROTECTION
Contact Name:	DANIEL YU
Address1:	2 BROADWAY
Address2:	Not reported
City:	NEW YORK
State:	NY
Zip Code:	10004
Country Code:	001
Phone:	(646) 252-5777
EMail:	Not reported
Fax Number:	Not reported
Modified By:	DAFRANCI
Date Last Modified:	2017-12-28

Site Id:	5864
Affiliation Type:	Mail Contact
Company Name:	NYC TRANSIT AUTHORITY
Contact Type:	Not reported
Contact Name:	DANIEL YU
Address1:	2 BROADWAY
Address2:	27TH FLOOR
City:	NEW YORK
State:	NY
Zip Code:	10004
Country Code:	001
Phone:	(646) 252-5777
EMail:	DANIEL.YU@NYCT.COM
Fax Number:	Not reported
Modified By:	ACDANIEL
Date Last Modified:	2017-11-08

Tank Info:

Tank Number:	001
Tank ID:	6753
Tank Status:	Closed - Removed
Material Name:	Closed - Removed
Capacity Gallons:	25000
Install Date:	09/01/1947
Date Tank Closed:	08/01/1993
Registered:	True
Tank Location:	Underground
Tank Type:	Steel/carbon steel

EAST NEW YORK BUS DEPOT (Continued) **U004062591**

Material Code: 0003
Common Name of Substance: #6 Fuel Oil (On-Site Consumption)

Tightness Test Method: ZZ
Date Test: 06/01/1991
Next Test Date: Not reported
Pipe Model: Not reported
Modified By: TRANSLAT
Last Modified: 04/14/2017

Equipment Records:

I04 - Overfill - Product Level Gauge (A/G)
B00 - Tank External Protection - None
F00 - Pipe External Protection - None
H00 - Tank Leak Detection - None
C02 - Pipe Location - Underground/On-ground
G00 - Tank Secondary Containment - None
J02 - Dispenser - Suction Dispenser
A00 - Tank Internal Protection - None
D01 - Pipe Type - Steel/Carbon Steel/Iron

Tank Number: 002
Tank ID: 6754
Tank Status: Closed - Removed
Material Name: Closed - Removed
Capacity Gallons: 25000
Install Date: 09/01/1947
Date Tank Closed: 08/01/1993
Registered: True
Tank Location: Underground
Tank Type: Steel/carbon steel
Material Code: 0003
Common Name of Substance: #6 Fuel Oil (On-Site Consumption)

Tightness Test Method: ZZ
Date Test: 06/01/1991
Next Test Date: Not reported
Pipe Model: Not reported
Modified By: TRANSLAT
Last Modified: 04/14/2017

Equipment Records:

H00 - Tank Leak Detection - None
J02 - Dispenser - Suction Dispenser
C02 - Pipe Location - Underground/On-ground
G00 - Tank Secondary Containment - None
B00 - Tank External Protection - None
F00 - Pipe External Protection - None
I04 - Overfill - Product Level Gauge (A/G)
D01 - Pipe Type - Steel/Carbon Steel/Iron
A00 - Tank Internal Protection - None

Tank Number: DSL-1
Tank ID: 47327
Tank Status: In Service
Material Name: In Service

EAST NEW YORK BUS DEPOT (Continued) **U004062591**

Capacity Gallons:	4000
Install Date:	12/01/1993
Date Tank Closed:	Not reported
Registered:	True
Tank Location:	Underground
Tank Type:	Equivalent technology
Material Code:	0008
Common Name of Substance:	Diesel
Tightness Test Method:	-
Date Test:	Not reported
Next Test Date:	Not reported
Pipe Model:	Not reported
Modified By:	MFLEONAR
Last Modified:	08/21/2017

Equipment Records:

D06 - Pipe Type - Fiberglass Reinforced Plastic (FRP)
I02 - Overfill - High Level Alarm
K01 - Spill Prevention - Catch Basin
L09 - Piping Leak Detection - Exempt Suction Piping
B00 - Tank External Protection - None
E04 - Piping Secondary Containment - Double walled UG
F00 - Pipe External Protection - None
C02 - Pipe Location - Underground/On-ground
J02 - Dispenser - Suction Dispenser
L01 - Piping Leak Detection - Interstitial - Electronic Monitoring
G04 - Tank Secondary Containment - Double-Walled (Underground)
A00 - Tank Internal Protection - None
H01 - Tank Leak Detection - Interstitial - Electronic Monitoring
I03 - Overfill - Automatic Shut-Off

Tank Number:	DSL-10
Tank ID:	47336
Tank Status:	In Service
Material Name:	In Service
Capacity Gallons:	4000
Install Date:	12/01/1993
Date Tank Closed:	Not reported
Registered:	True
Tank Location:	Underground
Tank Type:	Equivalent technology
Material Code:	0008
Common Name of Substance:	Diesel
Tightness Test Method:	-
Date Test:	Not reported
Next Test Date:	Not reported
Pipe Model:	Not reported
Modified By:	MFLEONAR
Last Modified:	08/21/2017

Equipment Records:

C02 - Pipe Location - Underground/On-ground
J02 - Dispenser - Suction Dispenser
L01 - Piping Leak Detection - Interstitial - Electronic Monitoring
D06 - Pipe Type - Fiberglass Reinforced Plastic (FRP)

EAST NEW YORK BUS DEPOT (Continued) **U004062591**

I02 - Overfill - High Level Alarm
K01 - Spill Prevention - Catch Basin
B00 - Tank External Protection - None
E04 - Piping Secondary Containment - Double walled UG
F00 - Pipe External Protection - None
L07 - Piping Leak Detection - Pressurized Piping Leak Detector
G04 - Tank Secondary Containment - Double-Walled (Underground)
A00 - Tank Internal Protection - None
H01 - Tank Leak Detection - Interstitial - Electronic Monitoring
I03 - Overfill - Automatic Shut-Off

Tank Number:	DSL-2
Tank ID:	47328
Tank Status:	In Service
Material Name:	In Service
Capacity Gallons:	4000
Install Date:	12/01/1993
Date Tank Closed:	Not reported
Registered:	True
Tank Location:	Underground
Tank Type:	Equivalent technology
Material Code:	0008
Common Name of Substance:	Diesel
Tightness Test Method:	-
Date Test:	Not reported
Next Test Date:	Not reported
Pipe Model:	Not reported
Modified By:	MFLEONAR
Last Modified:	08/21/2017

Equipment Records:

B00 - Tank External Protection - None
E04 - Piping Secondary Containment - Double walled UG
F00 - Pipe External Protection - None
D06 - Pipe Type - Fiberglass Reinforced Plastic (FRP)
I02 - Overfill - High Level Alarm
K01 - Spill Prevention - Catch Basin
G04 - Tank Secondary Containment - Double-Walled (Underground)
L07 - Piping Leak Detection - Pressurized Piping Leak Detector
C02 - Pipe Location - Underground/On-ground
J02 - Dispenser - Suction Dispenser
L01 - Piping Leak Detection - Interstitial - Electronic Monitoring
A00 - Tank Internal Protection - None
H01 - Tank Leak Detection - Interstitial - Electronic Monitoring
I03 - Overfill - Automatic Shut-Off

Tank Number:	DSL-3
Tank ID:	47329
Tank Status:	In Service
Material Name:	In Service
Capacity Gallons:	4000
Install Date:	12/01/1993
Date Tank Closed:	Not reported
Registered:	True
Tank Location:	Underground

EAST NEW YORK BUS DEPOT (Continued) **U004062591**

Tank Type: Equivalent technology
Material Code: 0008
Common Name of Substance: Diesel

Tightness Test Method: -
Date Test: Not reported
Next Test Date: Not reported
Pipe Model: Not reported
Modified By: MFLEONAR
Last Modified: 08/21/2017

Equipment Records:

J02 - Dispenser - Suction Dispenser
L01 - Piping Leak Detection - Interstitial - Electronic Monitoring
K01 - Spill Prevention - Catch Basin
I02 - Overfill - High Level Alarm
D06 - Pipe Type - Fiberglass Reinforced Plastic (FRP)
C02 - Pipe Location - Underground/On-ground
G04 - Tank Secondary Containment - Double-Walled (Underground)
E04 - Piping Secondary Containment - Double walled UG
F00 - Pipe External Protection - None
B00 - Tank External Protection - None
H01 - Tank Leak Detection - Interstitial - Electronic Monitoring
I03 - Overfill - Automatic Shut-Off
A00 - Tank Internal Protection - None
L07 - Piping Leak Detection - Pressurized Piping Leak Detector

Tank Number: DSL-4
Tank ID: 47330
Tank Status: In Service
Material Name: In Service
Capacity Gallons: 4000
Install Date: 12/01/1993
Date Tank Closed: Not reported
Registered: True
Tank Location: Underground
Tank Type: Equivalent technology
Material Code: 0008
Common Name of Substance: Diesel

Tightness Test Method: -
Date Test: Not reported
Next Test Date: Not reported
Pipe Model: Not reported
Modified By: MFLEONAR
Last Modified: 08/21/2017

Equipment Records:

B00 - Tank External Protection - None
E04 - Piping Secondary Containment - Double walled UG
F00 - Pipe External Protection - None
L07 - Piping Leak Detection - Pressurized Piping Leak Detector
A00 - Tank Internal Protection - None
H01 - Tank Leak Detection - Interstitial - Electronic Monitoring
I03 - Overfill - Automatic Shut-Off
G04 - Tank Secondary Containment - Double-Walled (Underground)
D06 - Pipe Type - Fiberglass Reinforced Plastic (FRP)

EAST NEW YORK BUS DEPOT (Continued) **U004062591**

I02 - Overfill - High Level Alarm
K01 - Spill Prevention - Catch Basin
C02 - Pipe Location - Underground/On-ground
J02 - Dispenser - Suction Dispenser
L01 - Piping Leak Detection - Interstitial - Electronic Monitoring

Tank Number:	DSL-5
Tank ID:	47331
Tank Status:	In Service
Material Name:	In Service
Capacity Gallons:	4000
Install Date:	12/01/1993
Date Tank Closed:	Not reported
Registered:	True
Tank Location:	Underground
Tank Type:	Equivalent technology
Material Code:	0008
Common Name of Substance:	Diesel
Tightness Test Method:	-
Date Test:	Not reported
Next Test Date:	Not reported
Pipe Model:	Not reported
Modified By:	MFLEONAR
Last Modified:	08/21/2017

Equipment Records:

G04 - Tank Secondary Containment - Double-Walled (Underground)
B00 - Tank External Protection - None
E04 - Piping Secondary Containment - Double walled UG
F00 - Pipe External Protection - None
D06 - Pipe Type - Fiberglass Reinforced Plastic (FRP)
I02 - Overfill - High Level Alarm
K01 - Spill Prevention - Catch Basin
C02 - Pipe Location - Underground/On-ground
J02 - Dispenser - Suction Dispenser
L01 - Piping Leak Detection - Interstitial - Electronic Monitoring
L07 - Piping Leak Detection - Pressurized Piping Leak Detector
A00 - Tank Internal Protection - None
H01 - Tank Leak Detection - Interstitial - Electronic Monitoring
I03 - Overfill - Automatic Shut-Off

Tank Number:	DSL-6
Tank ID:	47332
Tank Status:	In Service
Material Name:	In Service
Capacity Gallons:	4000
Install Date:	12/01/1993
Date Tank Closed:	Not reported
Registered:	True
Tank Location:	Underground
Tank Type:	Equivalent technology
Material Code:	0008
Common Name of Substance:	Diesel
Tightness Test Method:	-

EAST NEW YORK BUS DEPOT (Continued) **U004062591**

Date Test: Not reported
Next Test Date: Not reported
Pipe Model: Not reported
Modified By: MFLEONAR
Last Modified: 08/21/2017

Equipment Records:

L07 - Piping Leak Detection - Pressurized Piping Leak Detector
D06 - Pipe Type - Fiberglass Reinforced Plastic (FRP)
I02 - Overfill - High Level Alarm
K01 - Spill Prevention - Catch Basin
B00 - Tank External Protection - None
E04 - Piping Secondary Containment - Double walled UG
F00 - Pipe External Protection - None
C02 - Pipe Location - Underground/On-ground
J02 - Dispenser - Suction Dispenser
L01 - Piping Leak Detection - Interstitial - Electronic Monitoring
G04 - Tank Secondary Containment - Double-Walled (Underground)
A00 - Tank Internal Protection - None
H01 - Tank Leak Detection - Interstitial - Electronic Monitoring
I03 - Overfill - Automatic Shut-Off

Tank Number: DSL-7
Tank ID: 47333
Tank Status: In Service
Material Name: In Service
Capacity Gallons: 4000
Install Date: 12/01/1993
Date Tank Closed: Not reported
Registered: True
Tank Location: Underground
Tank Type: Equivalent technology
Material Code: 0008
Common Name of Substance: Diesel

Tightness Test Method: -
Date Test: Not reported
Next Test Date: Not reported
Pipe Model: Not reported
Modified By: MFLEONAR
Last Modified: 08/21/2017

Equipment Records:

K01 - Spill Prevention - Catch Basin
D06 - Pipe Type - Fiberglass Reinforced Plastic (FRP)
I02 - Overfill - High Level Alarm
J02 - Dispenser - Suction Dispenser
L01 - Piping Leak Detection - Interstitial - Electronic Monitoring
C02 - Pipe Location - Underground/On-ground
E04 - Piping Secondary Containment - Double walled UG
F00 - Pipe External Protection - None
B00 - Tank External Protection - None
G04 - Tank Secondary Containment - Double-Walled (Underground)
I03 - Overfill - Automatic Shut-Off
H01 - Tank Leak Detection - Interstitial - Electronic Monitoring
A00 - Tank Internal Protection - None
L07 - Piping Leak Detection - Pressurized Piping Leak Detector

EAST NEW YORK BUS DEPOT (Continued) **U004062591**

Tank Number:	DSL-8
Tank ID:	47334
Tank Status:	In Service
Material Name:	In Service
Capacity Gallons:	4000
Install Date:	12/01/1993
Date Tank Closed:	Not reported
Registered:	True
Tank Location:	Underground
Tank Type:	Equivalent technology
Material Code:	0008
Common Name of Substance:	Diesel
Tightness Test Method:	-
Date Test:	Not reported
Next Test Date:	Not reported
Pipe Model:	Not reported
Modified By:	MFLEONAR
Last Modified:	08/21/2017

Equipment Records:

D06 - Pipe Type - Fiberglass Reinforced Plastic (FRP)
I02 - Overfill - High Level Alarm
K01 - Spill Prevention - Catch Basin
L07 - Piping Leak Detection - Pressurized Piping Leak Detector
B00 - Tank External Protection - None
E04 - Piping Secondary Containment - Double walled UG
F00 - Pipe External Protection - None
C02 - Pipe Location - Underground/On-ground
J02 - Dispenser - Suction Dispenser
L01 - Piping Leak Detection - Interstitial - Electronic Monitoring
G04 - Tank Secondary Containment - Double-Walled (Underground)
A00 - Tank Internal Protection - None
H01 - Tank Leak Detection - Interstitial - Electronic Monitoring
I03 - Overfill - Automatic Shut-Off

Tank Number:	DSL-9
Tank ID:	47335
Tank Status:	In Service
Material Name:	In Service
Capacity Gallons:	4000
Install Date:	12/01/1993
Date Tank Closed:	Not reported
Registered:	True
Tank Location:	Underground
Tank Type:	Equivalent technology
Material Code:	0008
Common Name of Substance:	Diesel
Tightness Test Method:	-
Date Test:	Not reported
Next Test Date:	Not reported
Pipe Model:	Not reported
Modified By:	MFLEONAR
Last Modified:	08/21/2017

Equipment Records:

EAST NEW YORK BUS DEPOT (Continued) **U004062591**

C02 - Pipe Location - Underground/On-ground
J02 - Dispenser - Suction Dispenser
L01 - Piping Leak Detection - Interstitial - Electronic Monitoring
D06 - Pipe Type - Fiberglass Reinforced Plastic (FRP)
I02 - Overfill - High Level Alarm
K01 - Spill Prevention - Catch Basin
B00 - Tank External Protection - None
E04 - Piping Secondary Containment - Double walled UG
F00 - Pipe External Protection - None
L07 - Piping Leak Detection - Pressurized Piping Leak Detector
A00 - Tank Internal Protection - None
H01 - Tank Leak Detection - Interstitial - Electronic Monitoring
I03 - Overfill - Automatic Shut-Off
G04 - Tank Secondary Containment - Double-Walled (Underground)

Tank Number:	ENY-1
Tank ID:	47325
Tank Status:	Closed Prior to Micro Conversion, 03/91
Material Name:	Closed Prior to Micro Conversion, 03/91
Capacity Gallons:	20000
Install Date:	11/01/1993
Date Tank Closed:	Not reported
Registered:	True
Tank Location:	Underground
Tank Type:	Equivalent technology
Material Code:	0003
Common Name of Substance:	#6 Fuel Oil (On-Site Consumption)
Tightness Test Method:	NN
Date Test:	Not reported
Next Test Date:	Not reported
Pipe Model:	Not reported
Modified By:	TRANSLAT
Last Modified:	04/14/2017

Equipment Records:

H05 - Tank Leak Detection - In-Tank System (ATG)
C02 - Pipe Location - Underground/On-ground
F04 - Pipe External Protection - Fiberglass
J02 - Dispenser - Suction Dispenser
H01 - Tank Leak Detection - Interstitial - Electronic Monitoring
B04 - Tank External Protection - Fiberglass
D06 - Pipe Type - Fiberglass Reinforced Plastic (FRP)
I02 - Overfill - High Level Alarm
A03 - Tank Internal Protection - Fiberglass Liner (FRP)
G04 - Tank Secondary Containment - Double-Walled (Underground)
I05 - Overfill - Vent Whistle

Tank Number:	ENY-16
Tank ID:	49089
Tank Status:	Closed - In Place
Material Name:	Closed - In Place
Capacity Gallons:	550
Install Date:	Not reported
Date Tank Closed:	08/01/1998
Registered:	True

EAST NEW YORK BUS DEPOT (Continued) **U004062591**

Tank Location: Underground
Tank Type: Steel/carbon steel
Material Code: 9999
Common Name of Substance: Other

Tightness Test Method: NN
Date Test: Not reported
Next Test Date: Not reported
Pipe Model: Not reported
Modified By: TRANSLAT
Last Modified: 04/14/2017

Equipment Records:

F00 - Pipe External Protection - None
C02 - Pipe Location - Underground/On-ground
G00 - Tank Secondary Containment - None
H00 - Tank Leak Detection - None
I00 - Overfill - None
A00 - Tank Internal Protection - None
B01 - Tank External Protection - Painted/Asphalt Coating
D01 - Pipe Type - Steel/Carbon Steel/Iron

Tank Number: ENY-2
Tank ID: 47326
Tank Status: Closed Prior to Micro Conversion, 03/91
Material Name: Closed Prior to Micro Conversion, 03/91
Capacity Gallons: 20000
Install Date: 11/01/1993
Date Tank Closed: Not reported
Registered: True
Tank Location: Underground
Tank Type: Equivalent technology
Material Code: 0003
Common Name of Substance: #6 Fuel Oil (On-Site Consumption)

Tightness Test Method: NN
Date Test: Not reported
Next Test Date: Not reported
Pipe Model: Not reported
Modified By: TRANSLAT
Last Modified: 04/14/2017

Equipment Records:

B04 - Tank External Protection - Fiberglass
D06 - Pipe Type - Fiberglass Reinforced Plastic (FRP)
I02 - Overfill - High Level Alarm
C02 - Pipe Location - Underground/On-ground
F04 - Pipe External Protection - Fiberglass
J02 - Dispenser - Suction Dispenser
A03 - Tank Internal Protection - Fiberglass Liner (FRP)
G04 - Tank Secondary Containment - Double-Walled (Underground)
I05 - Overfill - Vent Whistle
H01 - Tank Leak Detection - Interstitial - Electronic Monitoring
H05 - Tank Leak Detection - In-Tank System (ATG)

Tank Number: ENY-20

EAST NEW YORK BUS DEPOT (Continued) **U004062591**

Tank ID: 55448
Tank Status: Closed Prior to Micro Conversion, 03/91
Material Name: Closed Prior to Micro Conversion, 03/91
Capacity Gallons: 1000
Install Date: 03/01/1999
Date Tank Closed: Not reported
Registered: True
Tank Location: Underground
Tank Type: Steel/carbon steel
Material Code: 9999
Common Name of Substance: Other

Tightness Test Method: NN
Date Test: Not reported
Next Test Date: Not reported
Pipe Model: Not reported
Modified By: TRANSLAT
Last Modified: 04/14/2017

Equipment Records:

A01 - Tank Internal Protection - Epoxy Liner
J02 - Dispenser - Suction Dispenser
F00 - Pipe External Protection - None
G04 - Tank Secondary Containment - Double-Walled (Underground)
I05 - Overfill - Vent Whistle
C01 - Pipe Location - Aboveground
I04 - Overfill - Product Level Gauge (A/G)
B01 - Tank External Protection - Painted/Asphalt Coating
D01 - Pipe Type - Steel/Carbon Steel/Iron
H01 - Tank Leak Detection - Interstitial - Electronic Monitoring

Tank Number: GAS
Tank ID: 47337
Tank Status: In Service
Material Name: In Service
Capacity Gallons: 4000
Install Date: 12/01/1993
Date Tank Closed: Not reported
Registered: True
Tank Location: Underground
Tank Type: Equivalent technology
Material Code: 0009
Common Name of Substance: Gasoline

Tightness Test Method: -
Date Test: Not reported
Next Test Date: Not reported
Pipe Model: Not reported
Modified By: MXLAY
Last Modified: 04/14/2017

Equipment Records:

D06 - Pipe Type - Fiberglass Reinforced Plastic (FRP)
I02 - Overfill - High Level Alarm
K01 - Spill Prevention - Catch Basin
L07 - Piping Leak Detection - Pressurized Piping Leak Detector
B00 - Tank External Protection - None

EAST NEW YORK BUS DEPOT (Continued) **U004062591**

E04 - Piping Secondary Containment - Double walled UG
F00 - Pipe External Protection - None
C02 - Pipe Location - Underground/On-ground
J02 - Dispenser - Suction Dispenser
L01 - Piping Leak Detection - Interstitial - Electronic Monitoring
G04 - Tank Secondary Containment - Double-Walled (Underground)
A00 - Tank Internal Protection - None
H01 - Tank Leak Detection - Interstitial - Electronic Monitoring
I03 - Overfill - Automatic Shut-Off

Tank Number:	M/O-1
Tank ID:	47338
Tank Status:	In Service
Material Name:	In Service
Capacity Gallons:	2500
Install Date:	11/01/1993
Date Tank Closed:	Not reported
Registered:	True
Tank Location:	Underground
Tank Type:	Equivalent technology
Material Code:	0013
Common Name of Substance:	Lube Oil
Tightness Test Method:	-
Date Test:	Not reported
Next Test Date:	Not reported
Pipe Model:	Not reported
Modified By:	MXLAY
Last Modified:	04/14/2017

Equipment Records:

C02 - Pipe Location - Underground/On-ground
J02 - Dispenser - Suction Dispenser
L01 - Piping Leak Detection - Interstitial - Electronic Monitoring
D06 - Pipe Type - Fiberglass Reinforced Plastic (FRP)
I02 - Overfill - High Level Alarm
K01 - Spill Prevention - Catch Basin
L09 - Piping Leak Detection - Exempt Suction Piping
B00 - Tank External Protection - None
E04 - Piping Secondary Containment - Double walled UG
F00 - Pipe External Protection - None
G04 - Tank Secondary Containment - Double-Walled (Underground)
A00 - Tank Internal Protection - None
H01 - Tank Leak Detection - Interstitial - Electronic Monitoring
I03 - Overfill - Automatic Shut-Off

Tank Number:	W/O
Tank ID:	47339
Tank Status:	In Service
Material Name:	In Service
Capacity Gallons:	1000
Install Date:	11/01/1993
Date Tank Closed:	Not reported
Registered:	True
Tank Location:	Underground
Tank Type:	Equivalent technology

EAST NEW YORK BUS DEPOT (Continued) **U004062591**

Material Code: 0022
Common Name of Substance: Waste Oil/Used Oil

Tightness Test Method: -
Date Test: Not reported
Next Test Date: Not reported
Pipe Model: Not reported
Modified By: MXLAY
Last Modified: 04/14/2017

Equipment Records:

D06 - Pipe Type - Fiberglass Reinforced Plastic (FRP)
I02 - Overfill - High Level Alarm
K01 - Spill Prevention - Catch Basin
C02 - Pipe Location - Underground/On-ground
B00 - Tank External Protection - None
E04 - Piping Secondary Containment - Double walled UG
F00 - Pipe External Protection - None
G04 - Tank Secondary Containment - Double-Walled (Underground)
J00 - Dispenser - None
A00 - Tank Internal Protection - None
H01 - Tank Leak Detection - Interstitial - Electronic Monitoring
I03 - Overfill - Automatic Shut-Off
L00 - Piping Leak Detection - None

T145 **MTA BUS COMPANY MS4** **RCRA-LQG** **1000136912**
ENE **25 JAMAICA AVE** **RAATS** **NYD991290677**
1/8-1/4 **BROOKLYN, NY 11207** **ICIS**
0.234 mi. **FINDS**
1238 ft. **Site 6 of 10 in cluster T** **ECHO**
NY MANIFEST
Relative: **NJ MANIFEST**
Lower **RI MANIFEST**
Actual:
67 ft.

RCRA-LQG:
Date form received by agency: 03/02/2012
Facility name: NYCT-EAST NEW YORK DEPOT
Facility address: 25 JAMAICA AVENUE
BROOKLYN, NY 11207
EPA ID: NYD991290677
Mailing address: BROADWAY 27FL
NEW YORK, NY 10004
Contact: CLARE SAMMAN
Contact address: BROADWAY 27FL
NEW YORK, NY 10004
Contact country: US
Contact telephone: 646-252-5777
Contact email: Not reported
EPA Region: 02
Land type: State
Classification: Large Quantity Generator
Description: Handler: generates 1,000 kg or more of hazardous waste during any calendar month; or generates more than 1 kg of acutely hazardous waste during any calendar month; or generates more than 100 kg of any residue or contaminated soil, waste or other debris resulting from the cleanup of a spill, into or on any land or water, of acutely hazardous waste during any calendar month; or generates 1 kg or less of acutely hazardous waste during any calendar month, and accumulates more than 1

MTA BUS COMPANY MS4 (Continued) **1000136912**

kg of acutely hazardous waste at any time; or generates 100 kg or less of any residue or contaminated soil, waste or other debris resulting from the cleanup of a spill, into or on any land or water, of acutely hazardous waste during any calendar month, and accumulates more than 100 kg of that material at any time

Owner/Operator Summary:

Owner/operator name:	MTA -NEW YORK CITY TARNSIT
Owner/operator address:	BROADWAY 27 FL
	NEW YORK, NY 10004
Owner/operator country:	US
Owner/operator telephone:	646-252-5777
Owner/operator email:	Not reported
Owner/operator fax:	Not reported
Owner/operator extension:	Not reported
Legal status:	State
Owner/Operator Type:	Owner
Owner/Op start date:	01/01/1953
Owner/Op end date:	Not reported

Owner/operator name:	MTA -NEW YORK CITY TARNSIT
Owner/operator address:	Not reported
	Not reported
Owner/operator country:	Not reported
Owner/operator telephone:	Not reported
Owner/operator email:	Not reported
Owner/operator fax:	Not reported
Owner/operator extension:	Not reported
Legal status:	State
Owner/Operator Type:	Operator
Owner/Op start date:	01/01/1953
Owner/Op end date:	Not reported

Owner/operator name:	NEW YORK CITY TRANSIT AUTHORITY
Owner/operator address:	NOT REQUIRED
	NOT REQUIRED, WY 99999
Owner/operator country:	Not reported
Owner/operator telephone:	212-555-1212
Owner/operator email:	Not reported
Owner/operator fax:	Not reported
Owner/operator extension:	Not reported
Legal status:	Private
Owner/Operator Type:	Owner
Owner/Op start date:	Not reported
Owner/Op end date:	Not reported

Handler Activities Summary:

U.S. importer of hazardous waste:	No
Mixed waste (haz. and radioactive):	No
Recycler of hazardous waste:	No
Transporter of hazardous waste:	No
Treater, storer or disposer of HW:	No
Underground injection activity:	No
On-site burner exemption:	No
Furnace exemption:	No
Used oil fuel burner:	No

MTA BUS COMPANY MS4 (Continued) **1000136912**

Used oil processor: No
User oil refiner: No
Used oil fuel marketer to burner: No
Used oil Specification marketer: No
Used oil transfer facility: No
Used oil transporter: No

. Waste code: D001
. Waste name: IGNITABLE HAZARDOUS WASTES ARE THOSE WASTES WHICH HAVE A FLASHPOINT OF LESS THAN 140 DEGREES FAHRENHEIT AS DETERMINED BY A PENSKY-MARTENS CLOSED CUP FLASH POINT TESTER. ANOTHER METHOD OF DETERMINING THE FLASH POINT OF A WASTE IS TO REVIEW THE MATERIAL SAFETY DATA SHEET, WHICH CAN BE OBTAINED FROM THE MANUFACTURER OR DISTRIBUTOR OF THE MATERIAL. LACQUER THINNER IS AN EXAMPLE OF A COMMONLY USED SOLVENT WHICH WOULD BE CONSIDERED AS IGNITABLE HAZARDOUS WASTE.

. Waste code: D002
. Waste name: A WASTE WHICH HAS A PH OF LESS THAN 2 OR GREATER THAN 12.5 IS CONSIDERED TO BE A CORROSIVE HAZARDOUS WASTE. SODIUM HYDROXIDE, A CAUSTIC SOLUTION WITH A HIGH PH, IS OFTEN USED BY INDUSTRIES TO CLEAN OR DEGREASE PARTS. HYDROCHLORIC ACID, A SOLUTION WITH A LOW PH, IS USED BY MANY INDUSTRIES TO CLEAN METAL PARTS PRIOR TO PAINTING. WHEN THESE CAUSTIC OR ACID SOLUTIONS BECOME CONTAMINATED AND MUST BE DISPOSED, THE WASTE WOULD BE A CORROSIVE HAZARDOUS WASTE.

. Waste code: D007
. Waste name: CHROMIUM

. Waste code: D008
. Waste name: LEAD

Historical Generators:
Date form received by agency: 09/06/2007
Site name: NYCT EAST NEW YORK DEPOT
Classification: Small Quantity Generator

. Waste code: D001
. Waste name: IGNITABLE HAZARDOUS WASTES ARE THOSE WASTES WHICH HAVE A FLASHPOINT OF LESS THAN 140 DEGREES FAHRENHEIT AS DETERMINED BY A PENSKY-MARTENS CLOSED CUP FLASH POINT TESTER. ANOTHER METHOD OF DETERMINING THE FLASH POINT OF A WASTE IS TO REVIEW THE MATERIAL SAFETY DATA SHEET, WHICH CAN BE OBTAINED FROM THE MANUFACTURER OR DISTRIBUTOR OF THE MATERIAL. LACQUER THINNER IS AN EXAMPLE OF A COMMONLY USED SOLVENT WHICH WOULD BE CONSIDERED AS IGNITABLE HAZARDOUS WASTE.

. Waste code: D002
. Waste name: A WASTE WHICH HAS A PH OF LESS THAN 2 OR GREATER THAN 12.5 IS CONSIDERED TO BE A CORROSIVE HAZARDOUS WASTE. SODIUM HYDROXIDE, A CAUSTIC SOLUTION WITH A HIGH PH, IS OFTEN USED BY INDUSTRIES TO CLEAN OR DEGREASE PARTS. HYDROCHLORIC ACID, A SOLUTION WITH A LOW PH, IS USED BY MANY INDUSTRIES TO CLEAN METAL PARTS PRIOR TO PAINTING. WHEN THESE CAUSTIC OR ACID SOLUTIONS BECOME CONTAMINATED AND MUST BE DISPOSED, THE WASTE WOULD BE A CORROSIVE HAZARDOUS WASTE.

. Waste code: D008
. Waste name: LEAD

MTA BUS COMPANY MS4 (Continued) **1000136912**

. Waste code: D018
. Waste name: BENZENE

Date form received by agency: 09/05/2007
Site name: NYCT EAST NEW YORK DEPOT
Classification: Small Quantity Generator

Date form received by agency: 01/31/2006
Site name: NYCT-ENY STORE ROOM 63
Classification: Large Quantity Generator

. Waste code: D001
. Waste name: IGNITABLE HAZARDOUS WASTES ARE THOSE WASTES WHICH HAVE A FLASHPOINT OF LESS THAN 140 DEGREES FAHRENHEIT AS DETERMINED BY A PENSKY-MARTENS CLOSED CUP FLASH POINT TESTER. ANOTHER METHOD OF DETERMINING THE FLASH POINT OF A WASTE IS TO REVIEW THE MATERIAL SAFETY DATA SHEET, WHICH CAN BE OBTAINED FROM THE MANUFACTURER OR DISTRIBUTOR OF THE MATERIAL. LACQUER THINNER IS AN EXAMPLE OF A COMMONLY USED SOLVENT WHICH WOULD BE CONSIDERED AS IGNITABLE HAZARDOUS WASTE.

. Waste code: D002
. Waste name: A WASTE WHICH HAS A PH OF LESS THAN 2 OR GREATER THAN 12.5 IS CONSIDERED TO BE A CORROSIVE HAZARDOUS WASTE. SODIUM HYDROXIDE, A CAUSTIC SOLUTION WITH A HIGH PH, IS OFTEN USED BY INDUSTRIES TO CLEAN OR DEGREASE PARTS. HYDROCHLORIC ACID, A SOLUTION WITH A LOW PH, IS USED BY MANY INDUSTRIES TO CLEAN METAL PARTS PRIOR TO PAINTING. WHEN THESE CAUSTIC OR ACID SOLUTIONS BECOME CONTAMINATED AND MUST BE DISPOSED, THE WASTE WOULD BE A CORROSIVE HAZARDOUS WASTE.

. Waste code: D007
. Waste name: CHROMIUM

. Waste code: D008
. Waste name: LEAD

. Waste code: U080
. Waste name: METHANE, DICHLORO-

Date form received by agency: 01/30/2006
Site name: NYCT-ENY STORE ROOM 63
Classification: Small Quantity Generator

Date form received by agency: 02/20/2002
Site name: NYCTA-EAST NEW YORK DEPOT
Classification: Large Quantity Generator

Date form received by agency: 01/01/2001
Site name: NYC TRANSIT AUTHORITY
Classification: Large Quantity Generator

Date form received by agency: 02/04/1998
Site name: NYCTA - EAST NEW YORK COMPLEX
Classification: Large Quantity Generator

Date form received by agency: 03/20/1996
Site name: EAST NEW YORK COMPLEX / NYCTA
Classification: Large Quantity Generator

MTA BUS COMPANY MS4 (Continued) **1000136912**

Date form received by agency: 03/30/1994
Site name: NYCTA
Classification: Large Quantity Generator

Date form received by agency: 03/16/1992
Site name: NYCTA
Classification: Large Quantity Generator

Date form received by agency: 03/01/1990
Site name: NEW YORK CITY TRANSIT AUTHORITY
Classification: Large Quantity Generator

Date form received by agency: 12/16/1980
Site name: NEW YORK CITY TRANSIT AUTHORITY
Classification: Large Quantity Generator

. Waste code: F001
. Waste name: THE FOLLOWING SPENT HALOGENATED SOLVENTS USED IN DEGREASING: TETRACHLOROETHYLENE, TRICHLOROETHYLENE, METHYLENE CHLORIDE, 1,1,1-TRICHLOROETHANE, CARBON TETRACHLORIDE, AND CHLORINATED FLUOROCARBONS; ALL SPENT SOLVENT MIXTURES/BLENDS USED IN DEGREASING CONTAINING, BEFORE USE, A TOTAL OF TEN PERCENT OR MORE (BY VOLUME) OF ONE OR MORE OF THE ABOVE HALOGENATED SOLVENTS OR THOSE SOLVENTS LISTED IN F002, F004, AND F005, AND STILL BOTTOMS FROM THE RECOVERY OF THESE SPENT SOLVENTS AND SPENT SOLVENT MIXTURES.

. Waste code: F004
. Waste name: THE FOLLOWING SPENT NON-HALOGENATED SOLVENTS: CRESOLS AND CRESYLIC ACID, AND NITROBENZENE; ALL SPENT SOLVENT MIXTURES/BLENDS CONTAINING, BEFORE USE, A TOTAL OF TEN PERCENT OR MORE (BY VOLUME) OF ONE OR MORE OF THE ABOVE NON-HALOGENATED SOLVENTS OR THOSE SOLVENTS LISTED IN F001, F002, AND F005; AND STILL BOTTOMS FROM THE RECOVERY OF THESE SPENT SOLVENTS AND SPENT SOLVENT MIXTURES.

Facility Has Received Notices of Violations:
Regulation violated: Not reported
Area of violation: Universal Waste - Small Quantity Handlers
Date violation determined: 08/30/2012
Date achieved compliance: 08/30/2012
Violation lead agency: EPA
Enforcement action: VERBAL INFORMAL
Enforcement action date: 08/30/2012
Enf. disposition status: Action Satisfied (Case Closed)
Enf. disp. status date: 08/30/2012
Enforcement lead agency: EPA
Proposed penalty amount: Not reported
Final penalty amount: Not reported
Paid penalty amount: Not reported

Regulation violated: SR - 6 nycrr 373-3.9(d)(3)
Area of violation: Generators - General
Date violation determined: 02/14/2002
Date achieved compliance: 08/02/2002
Violation lead agency: EPA
Enforcement action: WRITTEN INFORMAL
Enforcement action date: 07/01/2002
Enf. disposition status: Not reported

MTA BUS COMPANY MS4 (Continued) **1000136912**

Enf. disp. status date: Not reported
Enforcement lead agency: EPA
Proposed penalty amount: Not reported
Final penalty amount: Not reported
Paid penalty amount: Not reported

Regulation violated: SR - 6 nycrr 373-3.9(d)(3)
Area of violation: Generators - General
Date violation determined: 02/14/2002
Date achieved compliance: 08/02/2002
Violation lead agency: EPA
Enforcement action: WRITTEN INFORMAL
Enforcement action date: 04/29/2002
Enf. disposition status: Not reported
Enf. disp. status date: Not reported
Enforcement lead agency: EPA
Proposed penalty amount: Not reported
Final penalty amount: Not reported
Paid penalty amount: Not reported

Regulation violated: Not reported
Area of violation: Generators - General
Date violation determined: 06/01/1987
Date achieved compliance: 09/22/1987
Violation lead agency: State
Enforcement action: WRITTEN INFORMAL
Enforcement action date: 07/01/1987
Enf. disposition status: Not reported
Enf. disp. status date: Not reported
Enforcement lead agency: State
Proposed penalty amount: Not reported
Final penalty amount: Not reported
Paid penalty amount: Not reported

Regulation violated: Not reported
Area of violation: Generators - General
Date violation determined: 09/19/1986
Date achieved compliance: 09/22/1987
Violation lead agency: EPA
Enforcement action: INITIAL 3008(A) COMPLIANCE
Enforcement action date: 09/30/1986
Enf. disposition status: Not reported
Enf. disp. status date: Not reported
Enforcement lead agency: EPA
Proposed penalty amount: 27664
Final penalty amount: Not reported
Paid penalty amount: Not reported

Regulation violated: Not reported
Area of violation: Generators - General
Date violation determined: 03/21/1985
Date achieved compliance: 09/22/1987
Violation lead agency: State
Enforcement action: WRITTEN INFORMAL
Enforcement action date: 07/01/1987
Enf. disposition status: Not reported
Enf. disp. status date: Not reported

MTA BUS COMPANY MS4 (Continued) **1000136912**

Enforcement lead agency: State
Proposed penalty amount: Not reported
Final penalty amount: Not reported
Paid penalty amount: Not reported

Regulation violated: Not reported
Area of violation: Generators - General
Date violation determined: 03/21/1985
Date achieved compliance: 09/22/1987
Violation lead agency: State
Enforcement action: Not reported
Enforcement action date: Not reported
Enf. disposition status: Not reported
Enf. disp. status date: Not reported
Enforcement lead agency: Not reported
Proposed penalty amount: Not reported
Final penalty amount: Not reported
Paid penalty amount: Not reported

Regulation violated: Not reported
Area of violation: Generators - General
Date violation determined: 08/23/1984
Date achieved compliance: 08/23/1984
Violation lead agency: State
Enforcement action: Not reported
Enforcement action date: Not reported
Enf. disposition status: Not reported
Enf. disp. status date: Not reported
Enforcement lead agency: Not reported
Proposed penalty amount: Not reported
Final penalty amount: Not reported
Paid penalty amount: Not reported

Evaluation Action Summary:
Evaluation date: 12/22/2016
Evaluation: COMPLIANCE EVALUATION INSPECTION ON-SITE
Area of violation: Not reported
Date achieved compliance: Not reported
Evaluation lead agency: EPA

Evaluation date: 08/30/2012
Evaluation: COMPLIANCE EVALUATION INSPECTION ON-SITE
Area of violation: Universal Waste - Small Quantity Handlers
Date achieved compliance: 08/30/2012
Evaluation lead agency: EPA

Evaluation date: 02/14/2002
Evaluation: COMPLIANCE EVALUATION INSPECTION ON-SITE
Area of violation: Generators - General
Date achieved compliance: 08/02/2002
Evaluation lead agency: EPA

Evaluation date: 06/01/1987
Evaluation: COMPLIANCE EVALUATION INSPECTION ON-SITE
Area of violation: Generators - General
Date achieved compliance: 09/22/1987
Evaluation lead agency: State

MTA BUS COMPANY MS4 (Continued) **1000136912**

Evaluation date: 09/19/1986
Evaluation: COMPLIANCE EVALUATION INSPECTION ON-SITE
Area of violation: Generators - General
Date achieved compliance: 09/22/1987
Evaluation lead agency: EPA

Evaluation date: 03/21/1985
Evaluation: COMPLIANCE EVALUATION INSPECTION ON-SITE
Area of violation: Generators - General
Date achieved compliance: 09/22/1987
Evaluation lead agency: State

Evaluation date: 08/23/1984
Evaluation: COMPLIANCE EVALUATION INSPECTION ON-SITE
Area of violation: Generators - General
Date achieved compliance: 08/23/1984
Evaluation lead agency: State

ICIS:
Enforcement Action ID: 02-1986-0303
FRS ID: 110009483497
Action Name: NYC TRANSIT AUTHORITY (JAMAICA AVE)
Facility Name: NEW YORK CITY TRANSIT AUTHORITY
Facility Address: 25 JAMAICA AVE
BROOKLYN, NY 11207
Enforcement Action Type: RCRA 3008A AO For Comp And/Or Penalty
Facility County: KINGS
Program System Acronym: ICIS
Enforcement Action Forum Desc: Administrative - Formal
EA Type Code: 3008A
Facility SIC Code: 4111
Federal Facility ID: Not reported
Latitude in Decimal Degrees: 40.677393
Longitude in Decimal Degrees: -73.899088
Permit Type Desc: Not reported
Program System Acronym: 13473
Facility NAICS Code: Not reported
Tribal Land Code: Not reported

Facility Name: NEW YORK CITY TRANSIT AUTHORITY
Address: 25 JAMAICA AVENUE
Tribal Indicator: N
Fed Facility: No
NAIC Code: Not reported
SIC Code: 4111

Facility Name: NEW YORK CITY TRANSIT AUTHORITY
Address: 25 JAMAICA AVENUE
Tribal Indicator: N
Fed Facility: No
NAIC Code: Not reported
SIC Code: 4111

Facility Name: NEW YORK CITY TRANSIT AUTHORITY
Address: 25 JAMAICA AVENUE
Tribal Indicator: N
Fed Facility: No

MTA BUS COMPANY MS4 (Continued) **1000136912**

NAIC Code: Not reported
SIC Code: 4111

FINDS:

Registry ID: 110009483497

Environmental Interest/Information System
RCRAInfo is a national information system that supports the Resource Conservation and Recovery Act (RCRA) program through the tracking of events and activities related to facilities that generate, transport, and treat, store, or dispose of hazardous waste. RCRAInfo allows RCRA program staff to track the notification, permit, compliance, and corrective action activities required under RCRA.

HAZARDOUS WASTE BIENNIAL REPORTER

ICIS (Integrated Compliance Information System) is the Integrated Compliance Information System and provides a database that, when complete, will contain integrated Enforcement and Compliance information across most of EPA's programs. The vision for ICIS is to replace EPA's independent databases that contain Enforcement data with a single repository for that information. Currently, ICIS contains all Federal Administrative and Judicial enforcement actions. This information is maintained in ICIS by EPA in the Regional offices and it Headquarters. A future release of ICIS will replace the Permit Compliance System (PCS) which supports the NPDES and will integrate that information with Federal actions already in the system. ICIS also has the capability to track other activities occurring in the Region that support Compliance and Enforcement programs. These include; Incident Tracking, Compliance Assistance, and Compliance Monitoring.

Registry ID: 110059735283

Environmental Interest/Information System
FIS (New York - Facility Information System) is New York's Department of Environmental Conservation (DEC) information system for tracking environmental facility information found across the State.

Click this hyperlink while viewing on your computer to access additional FINDS: detail in the EDR Site Report.

ECHO:
Envid: 1000136912
Registry ID: 110009483497
DFR URL: http://echo.epa.gov/detailed-facility-report?fid=110009483497

NY MANIFEST:
Country: USA
EPA ID: NYD991290677
Facility Status: Not reported
Location Address 1: 25 JAMAICA AVENUE
Code: BP
Location Address 2: Not reported
Total Tanks: Not reported

MTA BUS COMPANY MS4 (Continued) **1000136912**

Location City:	BROOKLYN
Location State:	NY
Location Zip:	11207
Location Zip 4:	Not reported

NY MANIFEST:

EPAID:	NYD991290677
Mailing Name:	NYCTA
Mailing Contact:	CHARLES B BURRUS
Mailing Address 1:	370 JAY ST - RM 819
Mailing Address 2:	Not reported
Mailing City:	BROOKLYN
Mailing State:	NY
Mailing Zip:	11201
Mailing Zip 4:	Not reported
Mailing Country:	USA
Mailing Phone:	2123308612

NY MANIFEST:

Document ID:	Not reported
Manifest Status:	Not reported
seq:	Not reported
Year:	2018
Trans1 State ID:	NJR986628162
Trans2 State ID:	Not reported
Generator Ship Date:	05/18/2018
Trans1 Recv Date:	05/18/2018
Trans2 Recv Date:	Not reported
TSD Site Recv Date:	05/18/2018
Part A Recv Date:	Not reported
Part B Recv Date:	Not reported
Generator EPA ID:	NYD991290677
Trans1 EPA ID:	Not reported
Trans2 EPA ID:	Not reported
TSDF ID 1:	NJD991291105
TSDF ID 2:	Not reported
Manifest Tracking Number:	011536649FLE
Import Indicator:	N
Export Indicator:	N
Discr Quantity Indicator:	N
Discr Type Indicator:	N
Discr Residue Indicator:	N
Discr Partial Reject Indicator:	N
Discr Full Reject Indicator:	N
Manifest Ref Number:	Not reported
Alt Facility RCRA ID:	Not reported
Alt Facility Sign Date:	Not reported
MGMT Method Type Code:	H110
Waste Code:	Not reported
Waste Code:	Not reported
Waste Code:	Not reported
Waste Code:	Not reported
Waste Code:	Not reported
Waste Code:	Not reported
Quantity:	40
Units:	P - Pounds
Number of Containers:	1

MTA BUS COMPANY MS4 (Continued) **1000136912**

Container Type:	DM - Metal drums, barrels
Handling Method:	T Chemical, physical, or biological treatment.
Specific Gravity:	1
Waste Code:	D008
Waste Code 1_2:	Not reported
Waste Code 1_3:	Not reported
Waste Code 1_4:	Not reported
Waste Code 1_5:	Not reported
Waste Code 1_6:	Not reported

Click this hyperlink while viewing on your computer to access
8 additional NY MANIFEST: record(s) in the EDR Site Report.

NJ MANIFEST:

EPA Id:	NYD991290677
Mail Address:	Not reported
Mail City/State/Zip:	Not reported
Facility Phone:	Not reported
Emergency Phone:	Not reported
Contact:	Not reported
Comments:	Not reported
SIC Code:	Not reported
County:	00
Municipal:	00
Previous EPA Id:	NYT370011371
Gen Flag:	X
Trans Flag:	Not reported
TSDF Flag:	Not reported
Name Change:	Not reported
Date Change:	Not reported

Manifest:

Manifest Number:	NJA5258968
EPA ID:	NYD991290677
Date Shipped:	05/21/2005
TSDF EPA ID:	NJD002200046
Transporter EPA ID:	NJ0000027193
Transporter 2 EPA ID:	Not reported
Transporter 3 EPA ID:	Not reported
Transporter 4 EPA ID:	Not reported
Transporter 5 EPA ID:	Not reported
Transporter 6 EPA ID:	Not reported
Transporter 7 EPA ID:	Not reported
Transporter 8 EPA ID:	Not reported
Transporter 9 EPA ID:	Not reported
Transporter 10 EPA ID:	Not reported
Date Trans1 Transported Waste:	05/21/2005
Date Trans2 Transported Waste:	Not reported
Date Trans3 Transported Waste:	Not reported
Date Trans4 Transported Waste:	Not reported
Date Trans5 Transported Waste:	Not reported
Date Trans6 Transported Waste:	Not reported
Date Trans7 Transported Waste:	Not reported
Date Trans8 Transported Waste:	Not reported
Date Trans9 Transported Waste:	Not reported
Date Trans10 Transported Waste:	Not reported

MTA BUS COMPANY MS4 (Continued) **1000136912**

Date TSDF Received Waste:	05/23/2005
TSDF EPA Facility Name:	Not reported
QTY Units:	Not reported
Transporter SEQ ID:	Not reported
Transporter-1 Date:	Not reported
Waste SEQ ID:	Not reported
Waste Type Code 2:	Not reported
Waste Type Code 3:	Not reported
Waste Type Code 4:	Not reported
Waste Type Code 5:	Not reported
Waste Type Code 6:	Not reported
Date Accepted:	Not reported
Manifest Discrepancy Type:	Not reported
Data Entry Number:	06220521
Was Load Rejected:	No
Reason Load Was Rejected:	Not reported

Manifest Number:	NJA5005024
EPA ID:	NYD991290677
Date Shipped:	07/13/2004
TSDF EPA ID:	NJD002200046
Transporter EPA ID:	NJ0000027193
Transporter 2 EPA ID:	Not reported
Transporter 3 EPA ID:	Not reported
Transporter 4 EPA ID:	Not reported
Transporter 5 EPA ID:	Not reported
Transporter 6 EPA ID:	Not reported
Transporter 7 EPA ID:	Not reported
Transporter 8 EPA ID:	Not reported
Transporter 9 EPA ID:	Not reported
Transporter 10 EPA ID:	Not reported
Date Trans1 Transported Waste:	07/13/2004
Date Trans2 Transported Waste:	Not reported
Date Trans3 Transported Waste:	Not reported
Date Trans4 Transported Waste:	Not reported
Date Trans5 Transported Waste:	Not reported
Date Trans6 Transported Waste:	Not reported
Date Trans7 Transported Waste:	Not reported
Date Trans8 Transported Waste:	Not reported
Date Trans9 Transported Waste:	Not reported
Date Trans10 Transported Waste:	Not reported
Date TSDF Received Waste:	07/13/2004
TSDF EPA Facility Name:	Not reported
QTY Units:	Not reported
Transporter SEQ ID:	Not reported
Transporter-1 Date:	Not reported
Waste SEQ ID:	Not reported
Waste Type Code 2:	Not reported
Waste Type Code 3:	Not reported
Waste Type Code 4:	Not reported
Waste Type Code 5:	Not reported
Waste Type Code 6:	Not reported
Date Accepted:	Not reported
Manifest Discrepancy Type:	Not reported
Data Entry Number:	08050421
Was Load Rejected:	No
Reason Load Was Rejected:	Not reported

MTA BUS COMPANY MS4 (Continued) **1000136912**

Manifest Number:	NJA5258970
EPA ID:	NYD991290677
Date Shipped:	05/21/2005
TSDF EPA ID:	NJD002200046
Transporter EPA ID:	NJ0000027193
Transporter 2 EPA ID:	Not reported
Transporter 3 EPA ID:	Not reported
Transporter 4 EPA ID:	Not reported
Transporter 5 EPA ID:	Not reported
Transporter 6 EPA ID:	Not reported
Transporter 7 EPA ID:	Not reported
Transporter 8 EPA ID:	Not reported
Transporter 9 EPA ID:	Not reported
Transporter 10 EPA ID:	Not reported
Date Trans1 Transported Waste:	05/21/2005
Date Trans2 Transported Waste:	Not reported
Date Trans3 Transported Waste:	Not reported
Date Trans4 Transported Waste:	Not reported
Date Trans5 Transported Waste:	Not reported
Date Trans6 Transported Waste:	Not reported
Date Trans7 Transported Waste:	Not reported
Date Trans8 Transported Waste:	Not reported
Date Trans9 Transported Waste:	Not reported
Date Trans10 Transported Waste:	Not reported
Date TSDF Received Waste:	05/23/2005
TSDF EPA Facility Name:	Not reported
QTY Units:	Not reported
Transporter SEQ ID:	Not reported
Transporter-1 Date:	Not reported
Waste SEQ ID:	Not reported
Waste Type Code 2:	Not reported
Waste Type Code 3:	Not reported
Waste Type Code 4:	Not reported
Waste Type Code 5:	Not reported
Waste Type Code 6:	Not reported
Date Accepted:	Not reported
Manifest Discrepancy Type:	Not reported
Data Entry Number:	06220521
Was Load Rejected:	No
Reason Load Was Rejected:	Not reported

Manifest Number:	NJA5209438
EPA ID:	NYD991290677
Date Shipped:	09/22/2004
TSDF EPA ID:	NJD002200046
Transporter EPA ID:	NJ0000027193
Transporter 2 EPA ID:	Not reported
Transporter 3 EPA ID:	Not reported
Transporter 4 EPA ID:	Not reported
Transporter 5 EPA ID:	Not reported
Transporter 6 EPA ID:	Not reported
Transporter 7 EPA ID:	Not reported
Transporter 8 EPA ID:	Not reported
Transporter 9 EPA ID:	Not reported
Transporter 10 EPA ID:	Not reported
Date Trans1 Transported Waste:	09/22/2004
Date Trans2 Transported Waste:	Not reported

MTA BUS COMPANY MS4 (Continued) **1000136912**

Date Trans3 Transported Waste:	Not reported
Date Trans4 Transported Waste:	Not reported
Date Trans5 Transported Waste:	Not reported
Date Trans6 Transported Waste:	Not reported
Date Trans7 Transported Waste:	Not reported
Date Trans8 Transported Waste:	Not reported
Date Trans9 Transported Waste:	Not reported
Date Trans10 Transported Waste:	Not reported
Date TSDF Received Waste:	09/22/2004
TSDF EPA Facility Name:	Not reported
QTY Units:	Not reported
Transporter SEQ ID:	Not reported
Transporter-1 Date:	Not reported
Waste SEQ ID:	Not reported
Waste Type Code 2:	Not reported
Waste Type Code 3:	Not reported
Waste Type Code 4:	Not reported
Waste Type Code 5:	Not reported
Waste Type Code 6:	Not reported
Date Accepted:	Not reported
Manifest Discrepancy Type:	Not reported
Data Entry Number:	10260422
Was Load Rejected:	No
Reason Load Was Rejected:	Not reported

Manifest Number:	NJA5212209
EPA ID:	NYD991290677
Date Shipped:	12/28/2004
TSDF EPA ID:	NJD002200046
Transporter EPA ID:	NJ0000027193
Transporter 2 EPA ID:	Not reported
Transporter 3 EPA ID:	Not reported
Transporter 4 EPA ID:	Not reported
Transporter 5 EPA ID:	Not reported
Transporter 6 EPA ID:	Not reported
Transporter 7 EPA ID:	Not reported
Transporter 8 EPA ID:	Not reported
Transporter 9 EPA ID:	Not reported
Transporter 10 EPA ID:	Not reported
Date Trans1 Transported Waste:	12/28/2004
Date Trans2 Transported Waste:	Not reported
Date Trans3 Transported Waste:	Not reported
Date Trans4 Transported Waste:	Not reported
Date Trans5 Transported Waste:	Not reported
Date Trans6 Transported Waste:	Not reported
Date Trans7 Transported Waste:	Not reported
Date Trans8 Transported Waste:	Not reported
Date Trans9 Transported Waste:	Not reported
Date Trans10 Transported Waste:	Not reported
Date TSDF Received Waste:	12/28/2004
TSDF EPA Facility Name:	Not reported
QTY Units:	Not reported
Transporter SEQ ID:	Not reported
Transporter-1 Date:	Not reported
Waste SEQ ID:	Not reported
Waste Type Code 2:	Not reported
Waste Type Code 3:	Not reported

MTA BUS COMPANY MS4 (Continued) **1000136912**

Waste Type Code 4:	Not reported
Waste Type Code 5:	Not reported
Waste Type Code 6:	Not reported
Date Accepted:	Not reported
Manifest Discrepancy Type:	Not reported
Data Entry Number:	01310521
Was Load Rejected:	No
Reason Load Was Rejected:	Not reported
Manifest Number:	003532984JJK
EPA ID:	NYD991290677
Date Shipped:	5/9/2013
TSDF EPA ID:	NJD002200046
Transporter EPA ID:	NJ0000027193
Transporter 2 EPA ID:	Not reported
Transporter 3 EPA ID:	Not reported
Transporter 4 EPA ID:	Not reported
Transporter 5 EPA ID:	Not reported
Transporter 6 EPA ID:	Not reported
Transporter 7 EPA ID:	Not reported
Transporter 8 EPA ID:	Not reported
Transporter 9 EPA ID:	Not reported
Transporter 10 EPA ID:	Not reported
Date Trans1 Transported Waste:	Not reported
Date Trans2 Transported Waste:	Not reported
Date Trans3 Transported Waste:	Not reported
Date Trans4 Transported Waste:	Not reported
Date Trans5 Transported Waste:	Not reported
Date Trans6 Transported Waste:	Not reported
Date Trans7 Transported Waste:	Not reported
Date Trans8 Transported Waste:	Not reported
Date Trans9 Transported Waste:	Not reported
Date Trans10 Transported Waste:	Not reported
Date TSDF Received Waste:	Not reported
TSDF EPA Facility Name:	Not reported
QTY Units:	Not reported
Transporter SEQ ID:	Not reported
Transporter-1 Date:	Not reported
Waste SEQ ID:	Not reported
Waste Type Code 2:	Not reported
Waste Type Code 3:	Not reported
Waste Type Code 4:	Not reported
Waste Type Code 5:	Not reported
Waste Type Code 6:	Not reported
Date Accepted:	Not reported
Manifest Discrepancy Type:	Not reported
Data Entry Number:	Not reported
Was Load Rejected:	Not reported
Reason Load Was Rejected:	Not reported

Waste:

Manifest Year:	Not reported
Waste Code:	D008
Hand Code:	Not reported
Quantity:	200.00 Pounds
Manifest Number:	NJA5114644

MTA BUS COMPANY MS4 (Continued) **1000136912**

EPA ID:	NYD991290677
Date Shipped:	11/03/2004
TSDF EPA ID:	NJD002200046
Transporter EPA ID:	NJ0000027193
Transporter 2 EPA ID:	Not reported
Transporter 3 EPA ID:	Not reported
Transporter 4 EPA ID:	Not reported
Transporter 5 EPA ID:	Not reported
Transporter 6 EPA ID:	Not reported
Transporter 7 EPA ID:	Not reported
Transporter 8 EPA ID:	Not reported
Transporter 9 EPA ID:	Not reported
Transporter 10 EPA ID:	Not reported
Date Trans1 Transported Waste:	11/03/2004
Date Trans2 Transported Waste:	Not reported
Date Trans3 Transported Waste:	Not reported
Date Trans4 Transported Waste:	Not reported
Date Trans5 Transported Waste:	Not reported
Date Trans6 Transported Waste:	Not reported
Date Trans7 Transported Waste:	Not reported
Date Trans8 Transported Waste:	Not reported
Date Trans9 Transported Waste:	Not reported
Date Trans10 Transported Waste:	Not reported
Date TSDF Received Waste:	11/03/2004
TSDF EPA Facility Name:	Not reported
QTY Units:	Not reported
Transporter SEQ ID:	Not reported
Transporter-1 Date:	Not reported
Waste SEQ ID:	Not reported
Waste Type Code 2:	Not reported
Waste Type Code 3:	Not reported
Waste Type Code 4:	Not reported
Waste Type Code 5:	Not reported
Waste Type Code 6:	Not reported
Date Accepted:	Not reported
Manifest Discrepancy Type:	Not reported
Data Entry Number:	12270421
Was Load Rejected:	No
Reason Load Was Rejected:	Not reported

Manifest Number:	008922844JJK
EPA ID:	NYD991290677
Date Shipped:	3/27/2012
TSDF EPA ID:	NJD002200046
Transporter EPA ID:	NJ0000027193
Transporter 2 EPA ID:	Not reported
Transporter 3 EPA ID:	Not reported
Transporter 4 EPA ID:	Not reported
Transporter 5 EPA ID:	Not reported
Transporter 6 EPA ID:	Not reported
Transporter 7 EPA ID:	Not reported
Transporter 8 EPA ID:	Not reported
Transporter 9 EPA ID:	Not reported
Transporter 10 EPA ID:	Not reported
Date Trans1 Transported Waste:	Not reported
Date Trans2 Transported Waste:	Not reported
Date Trans3 Transported Waste:	Not reported

MTA BUS COMPANY MS4 (Continued) **1000136912**

Date Trans4 Transported Waste:	Not reported
Date Trans5 Transported Waste:	Not reported
Date Trans6 Transported Waste:	Not reported
Date Trans7 Transported Waste:	Not reported
Date Trans8 Transported Waste:	Not reported
Date Trans9 Transported Waste:	Not reported
Date Trans10 Transported Waste:	Not reported
Date TSDF Received Waste:	Not reported
TSDF EPA Facility Name:	Not reported
QTY Units:	Not reported
Transporter SEQ ID:	Not reported
Transporter-1 Date:	Not reported
Waste SEQ ID:	Not reported
Waste Type Code 2:	Not reported
Waste Type Code 3:	Not reported
Waste Type Code 4:	Not reported
Waste Type Code 5:	Not reported
Waste Type Code 6:	Not reported
Date Accepted:	Not reported
Manifest Discrepancy Type:	Not reported
Data Entry Number:	Not reported
Was Load Rejected:	Not reported
Reason Load Was Rejected:	Not reported

Waste:

Manifest Year:	Not reported
Waste Code:	D008
Hand Code:	Not reported
Quantity:	110.00 Pounds

Manifest Number:	000892297JJK
EPA ID:	NYD991290677
Date Shipped:	11/02/2009
TSDF EPA ID:	NJD002200046
Transporter EPA ID:	NJ0000027193
Transporter 2 EPA ID:	Not reported
Transporter 3 EPA ID:	Not reported
Transporter 4 EPA ID:	Not reported
Transporter 5 EPA ID:	Not reported
Transporter 6 EPA ID:	Not reported
Transporter 7 EPA ID:	Not reported
Transporter 8 EPA ID:	Not reported
Transporter 9 EPA ID:	Not reported
Transporter 10 EPA ID:	Not reported
Date Trans1 Transported Waste:	11/02/2009
Date Trans2 Transported Waste:	Not reported
Date Trans3 Transported Waste:	Not reported
Date Trans4 Transported Waste:	Not reported
Date Trans5 Transported Waste:	Not reported
Date Trans6 Transported Waste:	Not reported
Date Trans7 Transported Waste:	Not reported
Date Trans8 Transported Waste:	Not reported
Date Trans9 Transported Waste:	Not reported
Date Trans10 Transported Waste:	Not reported
Date TSDF Received Waste:	11/02/2009
TSDF EPA Facility Name:	Not reported
QTY Units:	Not reported

MTA BUS COMPANY MS4 (Continued) **1000136912**

Transporter SEQ ID:	Not reported
Transporter-1 Date:	Not reported
Waste SEQ ID:	Not reported
Waste Type Code 2:	Not reported
Waste Type Code 3:	Not reported
Waste Type Code 4:	Not reported
Waste Type Code 5:	Not reported
Waste Type Code 6:	Not reported
Date Accepted:	Not reported
Manifest Discrepancy Type:	Not reported
Data Entry Number:	Not reported
Was Load Rejected:	No
Reason Load Was Rejected:	Not reported

Waste:

Manifest Year:	Not reported
Waste Code:	D008
Hand Code:	H111
Quantity:	817 P

Manifest Number:	003533573JJK
EPA ID:	NYD991290677
Date Shipped:	04/27/2009
TSDF EPA ID:	NJD002200046
Transporter EPA ID:	NJ0000027193
Transporter 2 EPA ID:	Not reported
Transporter 3 EPA ID:	Not reported
Transporter 4 EPA ID:	Not reported
Transporter 5 EPA ID:	Not reported
Transporter 6 EPA ID:	Not reported
Transporter 7 EPA ID:	Not reported
Transporter 8 EPA ID:	Not reported
Transporter 9 EPA ID:	Not reported
Transporter 10 EPA ID:	Not reported
Date Trans1 Transported Waste:	04/27/2009
Date Trans2 Transported Waste:	Not reported
Date Trans3 Transported Waste:	Not reported
Date Trans4 Transported Waste:	Not reported
Date Trans5 Transported Waste:	Not reported
Date Trans6 Transported Waste:	Not reported
Date Trans7 Transported Waste:	Not reported
Date Trans8 Transported Waste:	Not reported
Date Trans9 Transported Waste:	Not reported
Date Trans10 Transported Waste:	Not reported
Date TSDF Received Waste:	04/27/2009
TSDF EPA Facility Name:	Not reported
QTY Units:	Not reported
Transporter SEQ ID:	Not reported
Transporter-1 Date:	Not reported
Waste SEQ ID:	Not reported
Waste Type Code 2:	Not reported
Waste Type Code 3:	Not reported
Waste Type Code 4:	Not reported
Waste Type Code 5:	Not reported
Waste Type Code 6:	Not reported
Date Accepted:	Not reported
Manifest Discrepancy Type:	Not reported

MTA BUS COMPANY MS4 (Continued) **1000136912**

Data Entry Number: Not reported
Was Load Rejected: No
Reason Load Was Rejected: Not reported

Waste:
Manifest Year: Not reported
Waste Code: D008
Hand Code: H111
Quantity: 83 P

Manifest Number: 003636253JJK
EPA ID: NYD991290677
Date Shipped: 12/6/2011
TSDF EPA ID: NJD002200046
Transporter EPA ID: NJ0000027193
Transporter 2 EPA ID: Not reported
Transporter 3 EPA ID: Not reported
Transporter 4 EPA ID: Not reported
Transporter 5 EPA ID: Not reported
Transporter 6 EPA ID: Not reported
Transporter 7 EPA ID: Not reported
Transporter 8 EPA ID: Not reported
Transporter 9 EPA ID: Not reported
Transporter 10 EPA ID: Not reported
Date Trans1 Transported Waste: Not reported
Date Trans2 Transported Waste: Not reported
Date Trans3 Transported Waste: Not reported
Date Trans4 Transported Waste: Not reported
Date Trans5 Transported Waste: Not reported
Date Trans6 Transported Waste: Not reported
Date Trans7 Transported Waste: Not reported
Date Trans8 Transported Waste: Not reported
Date Trans9 Transported Waste: Not reported
Date Trans10 Transported Waste: Not reported
Date TSDF Received Waste: Not reported
TSDF EPA Facility Name: Not reported
QTY Units: Not reported
Transporter SEQ ID: Not reported
Transporter-1 Date: Not reported
Waste SEQ ID: Not reported
Waste Type Code 2: Not reported
Waste Type Code 3: Not reported
Waste Type Code 4: Not reported
Waste Type Code 5: Not reported
Waste Type Code 6: Not reported
Date Accepted: Not reported
Manifest Discrepancy Type: Not reported
Data Entry Number: Not reported
Was Load Rejected: Not reported
Reason Load Was Rejected: Not reported

Waste:
Manifest Year: Not reported
Waste Code: D001
Hand Code: H141
Quantity: 50.00 Pounds

MTA BUS COMPANY MS4 (Continued) **1000136912**

Manifest Year:	Not reported
Waste Code:	D002
Hand Code:	H141
Quantity:	7.00 gallons
Manifest Year:	Not reported
Waste Code:	D001
Hand Code:	H061
Quantity:	4,000.00 gallons
Manifest Year:	Not reported
Waste Code:	D002
Hand Code:	H141
Quantity:	110.00 gallons
Manifest Year:	Not reported
Waste Code:	D002
Hand Code:	H141
Quantity:	110.00 gallons
Manifest Number:	NJA5114523
EPA ID:	NYD991290677
Date Shipped:	10/22/2004
TSDF EPA ID:	NJD002200046
Transporter EPA ID:	NJ0000027193
Transporter 2 EPA ID:	Not reported
Transporter 3 EPA ID:	Not reported
Transporter 4 EPA ID:	Not reported
Transporter 5 EPA ID:	Not reported
Transporter 6 EPA ID:	Not reported
Transporter 7 EPA ID:	Not reported
Transporter 8 EPA ID:	Not reported
Transporter 9 EPA ID:	Not reported
Transporter 10 EPA ID:	Not reported
Date Trans1 Transported Waste:	10/22/2004
Date Trans2 Transported Waste:	Not reported
Date Trans3 Transported Waste:	Not reported
Date Trans4 Transported Waste:	Not reported
Date Trans5 Transported Waste:	Not reported
Date Trans6 Transported Waste:	Not reported
Date Trans7 Transported Waste:	Not reported
Date Trans8 Transported Waste:	Not reported
Date Trans9 Transported Waste:	Not reported
Date Trans10 Transported Waste:	Not reported
Date TSDF Received Waste:	10/22/2004
TSDF EPA Facility Name:	Not reported
QTY Units:	Not reported
Transporter SEQ ID:	Not reported
Transporter-1 Date:	Not reported
Waste SEQ ID:	Not reported
Waste Type Code 2:	Not reported
Waste Type Code 3:	Not reported
Waste Type Code 4:	Not reported
Waste Type Code 5:	Not reported
Waste Type Code 6:	Not reported
Date Accepted:	Not reported

MTA BUS COMPANY MS4 (Continued) **1000136912**

Manifest Discrepancy Type:	Not reported
Data Entry Number:	12220421
Was Load Rejected:	No
Reason Load Was Rejected:	Not reported
Manifest Number:	NJA5312714
EPA ID:	NYD991290677
Date Shipped:	03/28/2006
TSDF EPA ID:	NJD002200046
Transporter EPA ID:	NJ0000027193
Transporter 2 EPA ID:	Not reported
Transporter 3 EPA ID:	Not reported
Transporter 4 EPA ID:	Not reported
Transporter 5 EPA ID:	Not reported
Transporter 6 EPA ID:	Not reported
Transporter 7 EPA ID:	Not reported
Transporter 8 EPA ID:	Not reported
Transporter 9 EPA ID:	Not reported
Transporter 10 EPA ID:	Not reported
Date Trans1 Transported Waste:	03/28/2006
Date Trans2 Transported Waste:	Not reported
Date Trans3 Transported Waste:	Not reported
Date Trans4 Transported Waste:	Not reported
Date Trans5 Transported Waste:	Not reported
Date Trans6 Transported Waste:	Not reported
Date Trans7 Transported Waste:	Not reported
Date Trans8 Transported Waste:	Not reported
Date Trans9 Transported Waste:	Not reported
Date Trans10 Transported Waste:	Not reported
Date TSDF Received Waste:	03/28/2006
TSDF EPA Facility Name:	Not reported
QTY Units:	Not reported
Transporter SEQ ID:	Not reported
Transporter-1 Date:	Not reported
Waste SEQ ID:	Not reported
Waste Type Code 2:	Not reported
Waste Type Code 3:	Not reported
Waste Type Code 4:	Not reported
Waste Type Code 5:	Not reported
Waste Type Code 6:	Not reported
Date Accepted:	Not reported
Manifest Discrepancy Type:	Not reported
Data Entry Number:	04210621
Was Load Rejected:	No
Reason Load Was Rejected:	Not reported
Manifest Number:	NJA5209164
EPA ID:	NYD991290677
Date Shipped:	08/25/2004
TSDF EPA ID:	NJD002200046
Transporter EPA ID:	NJ0000027193
Transporter 2 EPA ID:	Not reported
Transporter 3 EPA ID:	Not reported
Transporter 4 EPA ID:	Not reported
Transporter 5 EPA ID:	Not reported
Transporter 6 EPA ID:	Not reported
Transporter 7 EPA ID:	Not reported

MTA BUS COMPANY MS4 (Continued) **1000136912**

Transporter 8 EPA ID:	Not reported
Transporter 9 EPA ID:	Not reported
Transporter 10 EPA ID:	Not reported
Date Trans1 Transported Waste:	08/25/2004
Date Trans2 Transported Waste:	Not reported
Date Trans3 Transported Waste:	Not reported
Date Trans4 Transported Waste:	Not reported
Date Trans5 Transported Waste:	Not reported
Date Trans6 Transported Waste:	Not reported
Date Trans7 Transported Waste:	Not reported
Date Trans8 Transported Waste:	Not reported
Date Trans9 Transported Waste:	Not reported
Date Trans10 Transported Waste:	Not reported
Date TSDF Received Waste:	08/25/2004
TSDF EPA Facility Name:	Not reported
QTY Units:	Not reported
Transporter SEQ ID:	Not reported
Transporter-1 Date:	Not reported
Waste SEQ ID:	Not reported
Waste Type Code 2:	Not reported
Waste Type Code 3:	Not reported
Waste Type Code 4:	Not reported
Waste Type Code 5:	Not reported
Waste Type Code 6:	Not reported
Date Accepted:	Not reported
Manifest Discrepancy Type:	Not reported
Data Entry Number:	09200422
Was Load Rejected:	No
Reason Load Was Rejected:	Not reported

Manifest Number:	NJA5209283
EPA ID:	NYD991290677
Date Shipped:	09/07/2004
TSDF EPA ID:	NJD002200046
Transporter EPA ID:	NJ0000027193
Transporter 2 EPA ID:	Not reported
Transporter 3 EPA ID:	Not reported
Transporter 4 EPA ID:	Not reported
Transporter 5 EPA ID:	Not reported
Transporter 6 EPA ID:	Not reported
Transporter 7 EPA ID:	Not reported
Transporter 8 EPA ID:	Not reported
Transporter 9 EPA ID:	Not reported
Transporter 10 EPA ID:	Not reported
Date Trans1 Transported Waste:	09/07/2004
Date Trans2 Transported Waste:	Not reported
Date Trans3 Transported Waste:	Not reported
Date Trans4 Transported Waste:	Not reported
Date Trans5 Transported Waste:	Not reported
Date Trans6 Transported Waste:	Not reported
Date Trans7 Transported Waste:	Not reported
Date Trans8 Transported Waste:	Not reported
Date Trans9 Transported Waste:	Not reported
Date Trans10 Transported Waste:	Not reported
Date TSDF Received Waste:	09/07/2004
TSDF EPA Facility Name:	Not reported
QTY Units:	Not reported

MTA BUS COMPANY MS4 (Continued) **1000136912**

Transporter SEQ ID:	Not reported
Transporter-1 Date:	Not reported
Waste SEQ ID:	Not reported
Waste Type Code 2:	Not reported
Waste Type Code 3:	Not reported
Waste Type Code 4:	Not reported
Waste Type Code 5:	Not reported
Waste Type Code 6:	Not reported
Date Accepted:	Not reported
Manifest Discrepancy Type:	Not reported
Data Entry Number:	10130422
Was Load Rejected:	No
Reason Load Was Rejected:	Not reported

Manifest Number:	NJA5114625
EPA ID:	NYD991290677
Date Shipped:	11/05/2004
TSDF EPA ID:	NJD002200046
Transporter EPA ID:	NJ0000027193
Transporter 2 EPA ID:	Not reported
Transporter 3 EPA ID:	Not reported
Transporter 4 EPA ID:	Not reported
Transporter 5 EPA ID:	Not reported
Transporter 6 EPA ID:	Not reported
Transporter 7 EPA ID:	Not reported
Transporter 8 EPA ID:	Not reported
Transporter 9 EPA ID:	Not reported
Transporter 10 EPA ID:	Not reported
Date Trans1 Transported Waste:	11/05/2004
Date Trans2 Transported Waste:	Not reported
Date Trans3 Transported Waste:	Not reported
Date Trans4 Transported Waste:	Not reported
Date Trans5 Transported Waste:	Not reported
Date Trans6 Transported Waste:	Not reported
Date Trans7 Transported Waste:	Not reported
Date Trans8 Transported Waste:	Not reported
Date Trans9 Transported Waste:	Not reported
Date Trans10 Transported Waste:	Not reported
Date TSDF Received Waste:	11/05/2004
TSDF EPA Facility Name:	Not reported
QTY Units:	Not reported
Transporter SEQ ID:	Not reported
Transporter-1 Date:	Not reported
Waste SEQ ID:	Not reported
Waste Type Code 2:	Not reported
Waste Type Code 3:	Not reported
Waste Type Code 4:	Not reported
Waste Type Code 5:	Not reported
Waste Type Code 6:	Not reported
Date Accepted:	Not reported
Manifest Discrepancy Type:	Not reported
Data Entry Number:	01180521
Was Load Rejected:	No
Reason Load Was Rejected:	Not reported

Manifest Number:	NJA5313625
EPA ID:	NYD991290677

MTA BUS COMPANY MS4 (Continued) **1000136912**

Date Shipped:	02/02/2006
TSDF EPA ID:	NJD002200046
Transporter EPA ID:	NJ0000027193
Transporter 2 EPA ID:	Not reported
Transporter 3 EPA ID:	Not reported
Transporter 4 EPA ID:	Not reported
Transporter 5 EPA ID:	Not reported
Transporter 6 EPA ID:	Not reported
Transporter 7 EPA ID:	Not reported
Transporter 8 EPA ID:	Not reported
Transporter 9 EPA ID:	Not reported
Transporter 10 EPA ID:	Not reported
Date Trans1 Transported Waste:	02/02/2006
Date Trans2 Transported Waste:	Not reported
Date Trans3 Transported Waste:	Not reported
Date Trans4 Transported Waste:	Not reported
Date Trans5 Transported Waste:	Not reported
Date Trans6 Transported Waste:	Not reported
Date Trans7 Transported Waste:	Not reported
Date Trans8 Transported Waste:	Not reported
Date Trans9 Transported Waste:	Not reported
Date Trans10 Transported Waste:	Not reported
Date TSDF Received Waste:	02/02/2006
TSDF EPA Facility Name:	Not reported
QTY Units:	Not reported
Transporter SEQ ID:	Not reported
Transporter-1 Date:	Not reported
Waste SEQ ID:	Not reported
Waste Type Code 2:	Not reported
Waste Type Code 3:	Not reported
Waste Type Code 4:	Not reported
Waste Type Code 5:	Not reported
Waste Type Code 6:	Not reported
Date Accepted:	Not reported
Manifest Discrepancy Type:	Not reported
Data Entry Number:	03220621
Was Load Rejected:	No
Reason Load Was Rejected:	Not reported

Manifest Number:	015626096JJK
EPA ID:	NYD991290677
Date Shipped:	3/30/2016
TSDF EPA ID:	NJD002200046
Transporter EPA ID:	NJ0000027193
Transporter 2 EPA ID:	Not reported
Transporter 3 EPA ID:	Not reported
Transporter 4 EPA ID:	Not reported
Transporter 5 EPA ID:	Not reported
Transporter 6 EPA ID:	Not reported
Transporter 7 EPA ID:	Not reported
Transporter 8 EPA ID:	Not reported
Transporter 9 EPA ID:	Not reported
Transporter 10 EPA ID:	Not reported
Date Trans1 Transported Waste:	Not reported
Date Trans2 Transported Waste:	Not reported
Date Trans3 Transported Waste:	Not reported
Date Trans4 Transported Waste:	Not reported

MTA BUS COMPANY MS4 (Continued) **1000136912**

Date Trans5 Transported Waste:	Not reported
Date Trans6 Transported Waste:	Not reported
Date Trans7 Transported Waste:	Not reported
Date Trans8 Transported Waste:	Not reported
Date Trans9 Transported Waste:	Not reported
Date Trans10 Transported Waste:	Not reported
Date TSDF Received Waste:	Not reported
TSDF EPA Facility Name:	Not reported
QTY Units:	Not reported
Transporter SEQ ID:	Not reported
Transporter-1 Date:	Not reported
Waste SEQ ID:	Not reported
Waste Type Code 2:	Not reported
Waste Type Code 3:	Not reported
Waste Type Code 4:	Not reported
Waste Type Code 5:	Not reported
Waste Type Code 6:	Not reported
Date Accepted:	Not reported
Manifest Discrepancy Type:	Not reported
Data Entry Number:	Not reported
Was Load Rejected:	Not reported
Reason Load Was Rejected:	Not reported

Manifest Number:	NJA5075965
EPA ID:	NYD991290677
Date Shipped:	01/22/2004
TSDF EPA ID:	NJD002200046
Transporter EPA ID:	NJ0000027193
Transporter 2 EPA ID:	Not reported
Transporter 3 EPA ID:	Not reported
Transporter 4 EPA ID:	Not reported
Transporter 5 EPA ID:	Not reported
Transporter 6 EPA ID:	Not reported
Transporter 7 EPA ID:	Not reported
Transporter 8 EPA ID:	Not reported
Transporter 9 EPA ID:	Not reported
Transporter 10 EPA ID:	Not reported
Date Trans1 Transported Waste:	01/22/2004
Date Trans2 Transported Waste:	Not reported
Date Trans3 Transported Waste:	Not reported
Date Trans4 Transported Waste:	Not reported
Date Trans5 Transported Waste:	Not reported
Date Trans6 Transported Waste:	Not reported
Date Trans7 Transported Waste:	Not reported
Date Trans8 Transported Waste:	Not reported
Date Trans9 Transported Waste:	Not reported
Date Trans10 Transported Waste:	Not reported
Date TSDF Received Waste:	01/22/2004
TSDF EPA Facility Name:	Not reported
QTY Units:	Not reported
Transporter SEQ ID:	Not reported
Transporter-1 Date:	Not reported
Waste SEQ ID:	Not reported
Waste Type Code 2:	Not reported
Waste Type Code 3:	Not reported
Waste Type Code 4:	Not reported
Waste Type Code 5:	Not reported

MTA BUS COMPANY MS4 (Continued) **1000136912**

Waste Type Code 6:	Not reported
Date Accepted:	Not reported
Manifest Discrepancy Type:	Not reported
Data Entry Number:	03100422
Was Load Rejected:	No
Reason Load Was Rejected:	Not reported

Manifest Number:	NJA5076984
EPA ID:	NYD991290677
Date Shipped:	05/04/2004
TSDF EPA ID:	NJD002200046
Transporter EPA ID:	NJ0000027193
Transporter 2 EPA ID:	Not reported
Transporter 3 EPA ID:	Not reported
Transporter 4 EPA ID:	Not reported
Transporter 5 EPA ID:	Not reported
Transporter 6 EPA ID:	Not reported
Transporter 7 EPA ID:	Not reported
Transporter 8 EPA ID:	Not reported
Transporter 9 EPA ID:	Not reported
Transporter 10 EPA ID:	Not reported
Date Trans1 Transported Waste:	05/04/2004
Date Trans2 Transported Waste:	Not reported
Date Trans3 Transported Waste:	Not reported
Date Trans4 Transported Waste:	Not reported
Date Trans5 Transported Waste:	Not reported
Date Trans6 Transported Waste:	Not reported
Date Trans7 Transported Waste:	Not reported
Date Trans8 Transported Waste:	Not reported
Date Trans9 Transported Waste:	Not reported
Date Trans10 Transported Waste:	Not reported
Date TSDF Received Waste:	05/04/2004
TSDF EPA Facility Name:	Not reported
QTY Units:	Not reported
Transporter SEQ ID:	Not reported
Transporter-1 Date:	Not reported
Waste SEQ ID:	Not reported
Waste Type Code 2:	Not reported
Waste Type Code 3:	Not reported
Waste Type Code 4:	Not reported
Waste Type Code 5:	Not reported
Waste Type Code 6:	Not reported
Date Accepted:	Not reported
Manifest Discrepancy Type:	Not reported
Data Entry Number:	05180422
Was Load Rejected:	No
Reason Load Was Rejected:	Not reported

RI MANIFEST:

EPA Id:	NYD991290677
GEN Cert Date:	4/3/2008
Manifest Document Number:	000066853UIS
Waste Description:	PETROLEUM DISTILLATES NOS
TSDF Id:	RID084802842
TSDF Name:	SAFETY-KLEEN SYSTEMS, INC
Qty:	85

MTA BUS COMPANY MS4 (Continued) **1000136912**

WT/Vol Units:	G
TSDF Date:	4/9/2008
Transporter 2 Id:	Not reported
Item Number:	a
Transporter 2 Name:	Not reported
Transporter Name 2:	SAFETY-KLEEN SYSTEMS INC
Transporter EPAID:	TXR000050930
Transporter Receipt Date:	4/3/2008
Number Of Containers:	5
Container Type:	DM
Waste Code1:	R003
Waste Code2:	Not reported
Waste Code3:	Not reported
Waste Code4:	Not reported
Waste Code5:	Not reported
Waste Code6:	Not reported
Fee Exempt Code:	Not reported
Comment:	Not reported
Transporter Name 2:	Not reported
Company Permit Number:	Not reported
Year:	Not reported
Quarter:	Not reported
Transporter Contact Name:	Not reported
Transporter Contact Email:	Not reported
Filing Date:	Not reported
Total Fee:	Not reported
Billing Name:	Not reported
Paid Date:	Not reported
Paid Time:	Not reported
Facility Receipt Date:	Not reported
Fee:	Not reported
Manifest Created Date:	Not reported
Manifest Updated Date:	Not reported

RI MANIFEST:

Transporter Receipt Date:	5/1/2008
Number Of Containers:	5
Container Type:	DM
Waste Code1:	R003
Waste Code2:	Not reported
Waste Code3:	Not reported
Waste Code4:	Not reported
Waste Code5:	Not reported
Waste Code6:	Not reported
Comment:	Not reported
Fee Exempt Code:	Not reported
TSDF Name:	SAFETY-KLEEN SYSTEMS, INC
TSDF Id:	RID084802842
Transporter Name 2:	Not reported
Company Permit Number:	Not reported
Year:	Not reported
EPA ID:	NYD991290677
Manifest Docket Number:	000111677UIS
Quarter:	Not reported
Waste Description:	PETROLEUM DISTILLATE, NOS
Transporter Contact Name:	Not reported
Quantity:	85
Transporter Contact Email:	Not reported

MTA BUS COMPANY MS4 (Continued) **1000136912**

WT/Vol Units:	G
Filing Date:	Not reported
Total Fee:	Not reported
Item Number:	a
Transporter Name:	SAFETY-KLEEN SYSTEMS INC
Billing Name:	Not reported
Transporter EPA ID:	TXR000050930
Date Paid:	Not reported
Time Paid:	Not reported
GEN Cert Date:	5/1/2008
Facility Receipt Date:	Not reported
Fee:	Not reported
Transporter 2 Receipt Date:	Not reported
Manifest Created Date:	Not reported
TSDF Receipt Date:	5/5/2008
Transporter 2 ID:	Not reported
Manifest Updated Date:	Not reported
Transporter Receipt Date:	6/27/2008
Number Of Containers:	2
Container Type:	DM
Waste Code1:	R003
Waste Code2:	Not reported
Waste Code3:	Not reported
Waste Code4:	Not reported
Waste Code5:	Not reported
Waste Code6:	Not reported
Comment:	Not reported
Fee Exempt Code:	Not reported
TSDF Name:	SAFETY-KLEEN SYSTEMS INC
TSDF Id:	RID084802842
Transporter Name 2:	Not reported
Company Permit Number:	Not reported
Year:	Not reported
EPA ID:	NYD991290677
Manifest Docket Number:	000126743UIS
Quarter:	Not reported
Waste Description:	PETROLEUM DISTILLATE, NOS
Transporter Contact Name:	Not reported
Quantity:	85
Transporter Contact Email:	Not reported
WT/Vol Units:	G
Filing Date:	Not reported
Total Fee:	Not reported
Item Number:	a
Transporter Name:	SAFETY-KLEEN SYSTEMS, INC.
Billing Name:	Not reported
Transporter EPA ID:	TXR000050930
Date Paid:	Not reported
Time Paid:	Not reported
GEN Cert Date:	6/27/2008
Facility Receipt Date:	Not reported
Fee:	Not reported
Transporter 2 Receipt Date:	Not reported
Manifest Created Date:	Not reported
TSDF Receipt Date:	7/1/2008
Transporter 2 ID:	Not reported

MTA BUS COMPANY MS4 (Continued) **1000136912**

Manifest Updated Date:	Not reported
Transporter Receipt Date:	2/7/2008
Number Of Containers:	2
Container Type:	DM
Waste Code1:	R003
Waste Code2:	Not reported
Waste Code3:	Not reported
Waste Code4:	Not reported
Waste Code5:	Not reported
Waste Code6:	Not reported
Comment:	Not reported
Fee Exempt Code:	Not reported
TSDF Name:	SAFETY-KLEEN SYSTEMS, INC.
TSDF Id:	RID084802842
Transporter Name 2:	Not reported
Company Permit Number:	Not reported
Year:	Not reported
EPA ID:	NYD991290677
Manifest Docket Number:	000081304UIS
Quarter:	Not reported
Waste Description:	PETROLEUM DISTILLATES NOS
Transporter Contact Name:	Not reported
Quantity:	85
Transporter Contact Email:	Not reported
WT/Vol Units:	G
Filing Date:	Not reported
Total Fee:	Not reported
Item Number:	1
Transporter Name:	SAFETY-KLEEN SYSTEMS, INC.
Billing Name:	Not reported
Transporter EPA ID:	TXR000050930
Date Paid:	Not reported
Time Paid:	Not reported
GEN Cert Date:	2/7/2008
Facility Receipt Date:	Not reported
Fee:	Not reported
Transporter 2 Receipt Date:	Not reported
Manifest Created Date:	Not reported
TSDF Receipt Date:	2/11/2008
Transporter 2 ID:	Not reported
Manifest Updated Date:	Not reported
Transporter Receipt Date:	5/29/2008
Number Of Containers:	2
Container Type:	DM
Waste Code1:	R003
Waste Code2:	Not reported
Waste Code3:	Not reported
Waste Code4:	Not reported
Waste Code5:	Not reported
Waste Code6:	Not reported
Comment:	Not reported
Fee Exempt Code:	Not reported
TSDF Name:	SAFETY-KLEEN SYSTEMS, INC
TSDF Id:	RID084802842
Transporter Name 2:	Not reported

MTA BUS COMPANY MS4 (Continued) **1000136912**

Company Permit Number:	Not reported
Year:	Not reported
EPA ID:	NYD991290677
Manifest Docket Number:	000126532UIS
Quarter:	Not reported
Waste Description:	PETROLEUM DISTILLATE, NOS
Transporter Contact Name:	Not reported
Quantity:	85
Transporter Contact Email:	Not reported
WT/Vol Units:	G
Filing Date:	Not reported
Total Fee:	Not reported
Item Number:	a
Transporter Name:	SAFETY-KLEEN SYSTEMS INC
Billing Name:	Not reported
Transporter EPA ID:	TXR000050930
Date Paid:	Not reported
Time Paid:	Not reported
GEN Cert Date:	5/29/2008
Facility Receipt Date:	Not reported
Fee:	Not reported
Transporter 2 Receipt Date:	Not reported
Manifest Created Date:	Not reported
TSDF Receipt Date:	6/2/2008
Transporter 2 ID:	Not reported
Manifest Updated Date:	Not reported

Transporter Receipt Date:	4/3/2008
Number Of Containers:	5
Container Type:	DM
Waste Code1:	R003
Waste Code2:	Not reported
Waste Code3:	Not reported
Waste Code4:	Not reported
Waste Code5:	Not reported
Waste Code6:	Not reported
Comment:	Not reported
Fee Exempt Code:	Not reported
TSDF Name:	SAFETY-KLEEN SYSTEMS, INC
TSDF Id:	RID084802842
Transporter Name 2:	Not reported
Company Permit Number:	Not reported
Year:	Not reported
EPA ID:	NYD991290677
Manifest Docket Number:	000066853UIS
Quarter:	Not reported
Waste Description:	PETROLEUM DISTILLATES NOS
Transporter Contact Name:	Not reported
Quantity:	85
Transporter Contact Email:	Not reported
WT/Vol Units:	G
Filing Date:	Not reported
Total Fee:	Not reported
Item Number:	a
Transporter Name:	SAFETY-KLEEN SYSTEMS INC
Billing Name:	Not reported
Transporter EPA ID:	TXR000050930

MTA BUS COMPANY MS4 (Continued) **1000136912**

Date Paid:	Not reported
Time Paid:	Not reported
GEN Cert Date:	4/3/2008
Facility Receipt Date:	Not reported
Fee:	Not reported
Transporter 2 Receipt Date:	Not reported
Manifest Created Date:	Not reported
TSDF Receipt Date:	4/9/2008
Transporter 2 ID:	Not reported
Manifest Updated Date:	Not reported
Transporter Receipt Date:	4/3/2008
Number Of Containers:	5
Container Type:	DM
Waste Code1:	R003
Waste Code2:	Not reported
Waste Code3:	Not reported
Waste Code4:	Not reported
Waste Code5:	Not reported
Waste Code6:	Not reported
Comment:	Not reported
Fee Exempt Code:	Not reported
TSDF Name:	SAFETY-KLEEN SYSTEMS, INC
TSDF Id:	RID084802842
Transporter Name 2:	Not reported
Company Permit Number:	Not reported
Year:	Not reported
EPA ID:	NYD991290677
Manifest Docket Number:	000066853UIS
Quarter:	Not reported
Waste Description:	PETROLEUM DISTILLATES NOS
Transporter Contact Name:	Not reported
Quantity:	85
Transporter Contact Email:	Not reported
WT/Vol Units:	G
Filing Date:	Not reported
Total Fee:	Not reported
Item Number:	a
Transporter Name:	SAFETY-KLEEN SYSTEMS INC
Billing Name:	Not reported
Transporter EPA ID:	TXR000050930
Date Paid:	Not reported
Time Paid:	Not reported
GEN Cert Date:	4/3/2008
Facility Receipt Date:	Not reported
Fee:	Not reported
Transporter 2 Receipt Date:	Not reported
Manifest Created Date:	Not reported
TSDF Receipt Date:	4/9/2008
Transporter 2 ID:	Not reported
Manifest Updated Date:	Not reported
Transporter Receipt Date:	6/27/2008
Number Of Containers:	2
Container Type:	DM
Waste Code1:	R003
Waste Code2:	Not reported

MTA BUS COMPANY MS4 (Continued) **1000136912**

Waste Code3:	Not reported
Waste Code4:	Not reported
Waste Code5:	Not reported
Waste Code6:	Not reported
Comment:	Not reported
Fee Exempt Code:	Not reported
TSDF Name:	SAFETY-KLEEN SYSTEMS INC
TSDF Id:	RID084802842
Transporter Name 2:	Not reported
Company Permit Number:	Not reported
Year:	Not reported
EPA ID:	NYD991290677
Manifest Docket Number:	000126743UIS
Quarter:	Not reported
Waste Description:	PETROLEUM DISTILLATE, NOS
Transporter Contact Name:	Not reported
Quantity:	85
Transporter Contact Email:	Not reported
WT/Vol Units:	G
Filing Date:	Not reported
Total Fee:	Not reported
Item Number:	a
Transporter Name:	SAFETY-KLEEN SYSTEMS, INC.
Billing Name:	Not reported
Transporter EPA ID:	TXR000050930
Date Paid:	Not reported
Time Paid:	Not reported
GEN Cert Date:	6/27/2008
Facility Receipt Date:	Not reported
Fee:	Not reported
Transporter 2 Receipt Date:	Not reported
Manifest Created Date:	Not reported
TSDF Receipt Date:	7/1/2008
Transporter 2 ID:	Not reported
Manifest Updated Date:	Not reported
Transporter Receipt Date:	3/14/2008
Number Of Containers:	4
Container Type:	DM
Waste Code1:	R003
Waste Code2:	Not reported
Waste Code3:	Not reported
Waste Code4:	Not reported
Waste Code5:	Not reported
Waste Code6:	Not reported
Comment:	Not reported
Fee Exempt Code:	Not reported
TSDF Name:	SAFETY-KLEEN SYSTEMS, INC.
TSDF Id:	RID084802842
Transporter Name 2:	Not reported
Company Permit Number:	Not reported
Year:	Not reported
EPA ID:	NYD991290677
Manifest Docket Number:	000079506UIS
Quarter:	Not reported
Waste Description:	RQ WASTE PETROLEUM DISTILLATES NOS
Transporter Contact Name:	Not reported

MTA BUS COMPANY MS4 (Continued) **1000136912**

Quantity:	85
Transporter Contact Email:	Not reported
WT/Vol Units:	G
Filing Date:	Not reported
Total Fee:	Not reported
Item Number:	1
Transporter Name:	SAFETY-KLEEN SYSTEMS, INC.
Billing Name:	Not reported
Transporter EPA ID:	TXR000050930
Date Paid:	Not reported
Time Paid:	Not reported
GEN Cert Date:	3/13/2008
Facility Receipt Date:	Not reported
Fee:	Not reported
Transporter 2 Receipt Date:	Not reported
Manifest Created Date:	Not reported
TSDF Receipt Date:	3/20/2008
Transporter 2 ID:	Not reported
Manifest Updated Date:	Not reported
Transporter Receipt Date:	3/13/2008
Number Of Containers:	4
Container Type:	DM
Waste Code1:	R003
Waste Code2:	Not reported
Waste Code3:	Not reported
Waste Code4:	Not reported
Waste Code5:	Not reported
Waste Code6:	Not reported
Comment:	Not reported
Fee Exempt Code:	Not reported
TSDF Name:	SAFETY-KLEEN SYSTEMS, INC.
TSDF Id:	RID084802842
Transporter Name 2:	Not reported
Company Permit Number:	Not reported
Year:	Not reported
EPA ID:	NYD991290677
Manifest Docket Number:	000079505UIS
Quarter:	Not reported
Waste Description:	PETROLEUM DISTILLATES NOS
Transporter Contact Name:	Not reported
Quantity:	136
Transporter Contact Email:	Not reported
WT/Vol Units:	G
Filing Date:	Not reported
Total Fee:	Not reported
Item Number:	1
Transporter Name:	SAFETY-KLEEN SYSTEMS, INC.
Billing Name:	Not reported
Transporter EPA ID:	TXR000050930
Date Paid:	Not reported
Time Paid:	Not reported
GEN Cert Date:	3/13/2008
Facility Receipt Date:	Not reported
Fee:	Not reported
Transporter 2 Receipt Date:	Not reported
Manifest Created Date:	Not reported

MTA BUS COMPANY MS4 (Continued) **1000136912**

TSDF Receipt Date:	3/20/2008
Transporter 2 ID:	Not reported
Manifest Updated Date:	Not reported
Transporter Receipt Date:	5/1/2008
Number Of Containers:	5
Container Type:	DM
Waste Code1:	R003
Waste Code2:	Not reported
Waste Code3:	Not reported
Waste Code4:	Not reported
Waste Code5:	Not reported
Waste Code6:	Not reported
Comment:	Not reported
Fee Exempt Code:	Not reported
TSDF Name:	SAFETY-KLEEN SYSTEMS, INC
TSDF Id:	RID084802842
Transporter Name 2:	Not reported
Company Permit Number:	Not reported
Year:	Not reported
EPA ID:	NYD991290677
Manifest Docket Number:	000111677UIS
Quarter:	Not reported
Waste Description:	PETROLEUM DISTILLATE, NOS
Transporter Contact Name:	Not reported
Quantity:	85
Transporter Contact Email:	Not reported
WT/Vol Units:	G
Filing Date:	Not reported
Total Fee:	Not reported
Item Number:	a
Transporter Name:	SAFETY-KLEEN SYSTEMS INC
Billing Name:	Not reported
Transporter EPA ID:	TXR000050930
Date Paid:	Not reported
Time Paid:	Not reported
GEN Cert Date:	5/1/2008
Facility Receipt Date:	Not reported
Fee:	Not reported
Transporter 2 Receipt Date:	Not reported
Manifest Created Date:	Not reported
TSDF Receipt Date:	5/5/2008
Transporter 2 ID:	Not reported
Manifest Updated Date:	Not reported
Transporter Receipt Date:	2/7/2008
Number Of Containers:	2
Container Type:	DM
Waste Code1:	R003
Waste Code2:	Not reported
Waste Code3:	Not reported
Waste Code4:	Not reported
Waste Code5:	Not reported
Waste Code6:	Not reported
Comment:	Not reported
Fee Exempt Code:	Not reported
TSDF Name:	SAFETY-KLEEN SYSTEMS, INC.

MTA BUS COMPANY MS4 (Continued) **1000136912**

TSDF Id:	RID084802842
Transporter Name 2:	Not reported
Company Permit Number:	Not reported
Year:	Not reported
EPA ID:	NYD991290677
Manifest Docket Number:	000081304UIS
Quarter:	Not reported
Waste Description:	PETROLEUM DISTILLATES NOS
Transporter Contact Name:	Not reported
Quantity:	85
Transporter Contact Email:	Not reported
WT/Vol Units:	G
Filing Date:	Not reported
Total Fee:	Not reported
Item Number:	1
Transporter Name:	SAFETY-KLEEN SYSTEMS, INC.
Billing Name:	Not reported
Transporter EPA ID:	TXR000050930
Date Paid:	Not reported
Time Paid:	Not reported
GEN Cert Date:	2/7/2008
Facility Receipt Date:	Not reported
Fee:	Not reported
Transporter 2 Receipt Date:	Not reported
Manifest Created Date:	Not reported
TSDF Receipt Date:	2/11/2008
Transporter 2 ID:	Not reported
Manifest Updated Date:	Not reported

Click this hyperlink while viewing on your computer to access
24 additional RI_MANIFEST: record(s) in the EDR Site Report.

T146 **EAST NEW YORK BUS DEPOT** **NY LTANKS** **U003080332**
ENE **25 JAMAICA AVENUE** **NY CBS** **N/A**
1/8-1/4 **BROOKLYN, NY 11207** **NY AST**
0.234 mi. **NY CBS AST**
1238 ft. **Site 7 of 10 in cluster T** **NY Spills**

Relative:
Lower

Actual:
67 ft.

LTANKS:

Facility ID:	0608907
Site ID:	372980
Closed Date:	2006-11-06
Spill Number:	0608907
Spill Date:	2006-11-02
Spill Cause:	Tank Failure
Spill Source:	Commercial/Industrial
Spill Class:	C4
Cleanup Ceased:	Not reported
SWIS:	2401
Investigator:	HRPATEL
Referred To:	Not reported
Reported to Dept:	2006-11-02
CID:	406
Water Affected:	Not reported
Spill Notifier:	Responsible Party
Last Inspection:	Not reported
Recommended Penalty:	False

EAST NEW YORK BUS DEPOT (Continued) **U003080332**

Meets Standard:	False
UST Involvement:	False
Remediation Phase:	0
Date Entered In Computer:	2006-11-02
Spill Record Last Update:	2006-11-06
Spiller Name:	TAYLOR (LINE SUPER)
Spiller Company:	EAST NEW YORK BUS DEPOT
Spiller Address:	25 JAMAICA AVE.
Spiller County:	001
Spiller Contact:	TAYLOR (LINE SUPER)
Spiller Phone:	(718) 927-8282
Spiller Extention:	Not reported
DEC Region:	2
DER Facility ID:	137218
DEC Memo:	"11/06/06-Hiralkumar Patel. left message at system safety (646-252-5763). received call from Ms. Clare. she will call back with updates. received message from Clare. spill was contained and cleaned up. no soil/drain/sewer affected."
Remarks:	"Spill took place in the truck shop at the depot. Caller said that the tank 'Exploded'. Material was spilled onto the conrete and is contained there. NYC Transit personnel is doing clean up. NYC Transit will be investigating this further."

All Materials:

Site ID:	372980
Operable Unit ID:	1130709
Operable Unit:	01
Material ID:	2120382
Material Code:	0022
Material Name:	waste oil/used oil
Case No.:	Not reported
Material FA:	Petroleum
Quantity:	15.00
Units:	G
Recovered:	15.00
Oxygenate:	Not reported

CBS:

CBS Number:	2-000284
Program Type:	CBS
Facility Status:	Unregulated/Closed
Expiration Date:	Not reported
Dec Region:	2
UTMX:	592990.74775
UTMY:	4503579.01980

CBS AST:

CBS Number:	2-000284
ICS Number:	Not reported
PBS Number:	2-190292
MOSF Number:	Not reported
SPDES Number:	Not reported
Facility Status:	IN SERVICE
Facility Type:	F
Telephone:	(718) 690-9602
Facility Town:	NEW YORK CITY

EAST NEW YORK BUS DEPOT (Continued) **U003080332**

Region:	STATE
Expiration Date:	08/11/2003
Total Capacity of All Active Tanks(gal):	1000
Operator:	NEW YORK CITY TRANSIT
Emergency Contact:	HOWARD MATZA
Emergency Phone:	(718) 243-4581
Owner Name:	NEW YORK CITY TRANSIT
Owner Address:	370 JAY STREET ROOM 819
Owner City,St,Zip:	BROOKLYN, NY 11203
Owner Telephone:	(718) 243-4581
Owner Type:	State Government
Owner Sub Type:	None
Mail Name:	NEW YORK CITY TRANSIT
Mail Contact Addr:	370 JAY STREET
Mail Contact Addr2:	ROOM 819
Mail Contact Contact:	JOSEPHINE BROWN
Mail Contact City,St,Zip:	BROOKLYN, NY 11203
Mail Phone:	(718) 243-4581

Tank Id:	CBS-ENY-1
CAS Number:	107211
Federal ID:	Not reported
Tank Status:	In Service
Install Date:	09/95
Tank Closed:	03/01
Capacity (Gal):	1000
Chemical:	Ethylene glycol
Tank Location:	Indoors, Aboveground
Tank Type:	Steel/carbon steel
Total Tanks:	1
Tank Secret:	False
Tank Secondary Containment:	Cut-off Walls
Tank Error Status:	No Missing Data
Date Entered:	03/05/1996
Certified Date:	06/06/2001
Substance:	Single Hazardous Substance on DEC List
Internal Protection:	None
External Protection:	Painted/Asphalt Coating
Pipe Location:	Aboveground
Pipe Type:	Galvanized Steel
Pipe Internal:	None
Pipe External:	Painted/Asphalt Coating
Pipe Flag:	Painted/Asphalt Coating
Leak Detection:	Other
Overfill Protection:	Product Level Gauge
Haz Percent:	100
Last Test:	Not reported
Due Date:	Not reported
SWIS Code:	6101
Lat/Long:	Not reported
Is Updated:	False
Renew Date:	Not reported
Is It There:	False
Delinquent:	False
Date Expired:	Not reported
Owner Mark:	1
Certificate Needs to be Printed:	False

EAST NEW YORK BUS DEPOT (Continued) **U003080332**

Fiscal Amt for Registration Fee Correct: True
Renewal Has Been Printed for Facility: True
Pre-Printed Renewal App Last Printed: 04/30/2001

Tank Id:	CBS-ENY-2
CAS Number:	107211
Federal ID:	Not reported
Tank Status:	In Service
Install Date:	03/01
Tank Closed:	Not reported
Capacity (Gal):	1000
Chemical:	Ethylene glycol
Tank Location:	Indoors, Aboveground
Tank Type:	Steel/carbon steel
Total Tanks:	1
Tank Secret:	False
Tank Secondary Containment:	Cut-off Walls
Tank Error Status:	No Missing Data
Date Entered:	02/12/2001
Certified Date:	06/06/2001
Substance:	Single Hazardous Substance on DEC List
Internal Protection:	None
External Protection:	Painted/Asphalt Coating
Pipe Location:	Aboveground
Pipe Type:	Galvanized Steel
Pipe Internal:	None
Pipe External:	Other
Pipe Flag:	Other
Leak Detection:	64
Overfill Protection:	High Level Alarm
Haz Percent:	100
Last Test:	Not reported
Due Date:	Not reported
SWIS Code:	6101
Lat/Long:	Not reported
Is Updated:	False
Renew Date:	Not reported
Is It There:	False
Delinquent:	False
Date Expired:	Not reported
Owner Mark:	1
Certificate Needs to be Printed:	False
Fiscal Amt for Registration Fee Correct:	True
Renewal Has Been Printed for Facility:	True
Pre-Printed Renewal App Last Printed:	04/30/2001

Tank Id:	1
CAS Number:	107211
Federal ID:	Not reported
Tank Status:	In Service
Install Date:	00/80
Tank Closed:	00/95
Capacity (Gal):	1000
Chemical:	Ethylene glycol
Tank Location:	Indoors, Belowground

EAST NEW YORK BUS DEPOT (Continued) **U003080332**

Tank Type:	Steel/carbon steel
Total Tanks:	1
Tank Secret:	False
Tank Secondary Containment:	None
Tank Error Status:	No Missing Data
Date Entered:	08/10/1995
Certified Date:	06/06/2001
Substance:	Single Hazardous Substance on DEC List
Internal Protection:	None
External Protection:	Painted/Asphalt Coating
Pipe Location:	Aboveground/Underground Combination
Pipe Type:	Steel/Iron
Pipe Internal:	None
Pipe External:	Painted/Asphalt Coating
Pipe Flag:	Painted/Asphalt Coating
Leak Detection:	None
Overfill Protection:	None
Haz Percent:	50
Last Test:	Not reported
Due Date:	Not reported
SWIS Code:	6101
Lat/Long:	Not reported
Is Updated:	False
Renew Date:	Not reported
Is It There:	False
Delinquent:	False
Date Expired:	Not reported
Owner Mark:	1
Certificate Needs to be Printed:	False
Fiscal Amt for Registration Fee Correct:	True
Renewal Has Been Printed for Facility:	True
Pre-Printed Renewal App Last Printed:	04/30/2001

AST:

Region:	STATE
DEC Region:	2
Site Status:	Active
Facility Id:	2-190292
Program Type:	PBS
UTM X:	593027.08943
UTM Y:	4503464.86751
Expiration Date:	06/05/2022
Site Type:	Trucking/Transportation/Fleet Operation

Affiliation Records:

Site Id:	5864
Affiliation Type:	Emergency Contact
Company Name:	NYC TRANSIT AUTHORITY
Contact Type:	Not reported
Contact Name:	BUS COMMAND CENTER
Address1:	Not reported
Address2:	Not reported
City:	Not reported
State:	NN
Zip Code:	Not reported
Country Code:	999
Phone:	(718) 927-7777

EAST NEW YORK BUS DEPOT (Continued) **U003080332**

EMail:	Not reported
Fax Number:	Not reported
Modified By:	DAFRANCI
Date Last Modified:	2018-04-27

Site Id:	5864
Affiliation Type:	Facility Operator
Company Name:	EAST NEW YORK BUS DEPOT
Contact Type:	Not reported
Contact Name:	BRENDAN CREIGHTON
Address1:	Not reported
Address2:	Not reported
City:	Not reported
State:	NN
Zip Code:	Not reported
Country Code:	001
Phone:	(718) 566-3096
EMail:	Not reported
Fax Number:	Not reported
Modified By:	MXLAY
Date Last Modified:	2017-01-24

Site Id:	5864
Affiliation Type:	Facility Owner
Company Name:	NYC TRANSIT AUTHORITY
Contact Type:	ACTING MGR, ENV. PROTECTION
Contact Name:	DANIEL YU
Address1:	2 BROADWAY
Address2:	Not reported
City:	NEW YORK
State:	NY
Zip Code:	10004
Country Code:	001
Phone:	(646) 252-5777
EMail:	Not reported
Fax Number:	Not reported
Modified By:	DAFRANCI
Date Last Modified:	2017-12-28

Site Id:	5864
Affiliation Type:	Mail Contact
Company Name:	NYC TRANSIT AUTHORITY
Contact Type:	Not reported
Contact Name:	DANIEL YU
Address1:	2 BROADWAY
Address2:	27TH FLOOR
City:	NEW YORK
State:	NY
Zip Code:	10004
Country Code:	001
Phone:	(646) 252-5777
EMail:	DANIEL.YU@NYCT.COM
Fax Number:	Not reported
Modified By:	ACDANIEL
Date Last Modified:	2017-11-08

EAST NEW YORK BUS DEPOT (Continued) **U003080332**

Tank Info:

Tank Number:	003
Tank Id:	6755
Material Code:	0008
Common Name of Substance:	Diesel

Equipment Records:

G03 - Tank Secondary Containment - Vault (w/o access)
H00 - Tank Leak Detection - None
I00 - Overfill - None
A01 - Tank Internal Protection - Epoxy Liner
J02 - Dispenser - Suction Dispenser
B00 - Tank External Protection - None
C00 - Pipe Location - No Piping
D02 - Pipe Type - Galvanized Steel
F00 - Pipe External Protection - None

Tank Location:	6
Tank Type:	Steel/Carbon Steel/Iron
Tank Status:	Closed - Removed
Pipe Model:	Not reported
Install Date:	11/01/1949
Capacity Gallons:	5000
Tightness Test Method:	NN
Date Test:	Not reported
Next Test Date:	Not reported
Date Tank Closed:	05/01/1992
Register:	True
Modified By:	TRANSLAT
Last Modified:	04/14/2017
Material Name:	diesel

Tank Number:	004
Tank Id:	6756
Material Code:	0008
Common Name of Substance:	Diesel

Equipment Records:

A01 - Tank Internal Protection - Epoxy Liner
G03 - Tank Secondary Containment - Vault (w/o access)
H00 - Tank Leak Detection - None
I00 - Overfill - None
B00 - Tank External Protection - None
C00 - Pipe Location - No Piping
D02 - Pipe Type - Galvanized Steel
F00 - Pipe External Protection - None
J02 - Dispenser - Suction Dispenser

Tank Location:	6
Tank Type:	Steel/Carbon Steel/Iron
Tank Status:	Closed - Removed
Pipe Model:	Not reported
Install Date:	11/01/1949
Capacity Gallons:	5000
Tightness Test Method:	NN
Date Test:	Not reported

EAST NEW YORK BUS DEPOT (Continued) **U003080332**

Next Test Date: Not reported
Date Tank Closed: 05/01/1992
Register: True
Modified By: TRANSLAT
Last Modified: 04/14/2017
Material Name: diesel

Tank Number: 005
Tank Id: 6757
Material Code: 0008
Common Name of Substance: Diesel

Equipment Records:
J02 - Dispenser - Suction Dispenser
A01 - Tank Internal Protection - Epoxy Liner
G03 - Tank Secondary Containment - Vault (w/o access)
H00 - Tank Leak Detection - None
I00 - Overfill - None
B00 - Tank External Protection - None
C00 - Pipe Location - No Piping
D02 - Pipe Type - Galvanized Steel
F00 - Pipe External Protection - None

Tank Location: 6
Tank Type: Steel/Carbon Steel/Iron
Tank Status: Closed - Removed
Pipe Model: Not reported
Install Date: 11/01/1949
Capacity Gallons: 5000
Tightness Test Method: NN
Date Test: Not reported
Next Test Date: Not reported
Date Tank Closed: 05/01/1992
Register: True
Modified By: TRANSLAT
Last Modified: 04/14/2017
Material Name: diesel

Tank Number: 006
Tank Id: 6758
Material Code: 0008
Common Name of Substance: Diesel

Equipment Records:
G03 - Tank Secondary Containment - Vault (w/o access)
H00 - Tank Leak Detection - None
I00 - Overfill - None
A01 - Tank Internal Protection - Epoxy Liner
J02 - Dispenser - Suction Dispenser
D02 - Pipe Type - Galvanized Steel
F00 - Pipe External Protection - None
B00 - Tank External Protection - None
C00 - Pipe Location - No Piping

Tank Location: 6
Tank Type: Steel/Carbon Steel/Iron

EAST NEW YORK BUS DEPOT (Continued) **U003080332**

Tank Status:	Closed - Removed
Pipe Model:	Not reported
Install Date:	11/01/1949
Capacity Gallons:	5000
Tightness Test Method:	NN
Date Test:	Not reported
Next Test Date:	Not reported
Date Tank Closed:	05/01/1992
Register:	True
Modified By:	TRANSLAT
Last Modified:	04/14/2017
Material Name:	diesel

Tank Number:	007
Tank Id:	6759
Material Code:	0008
Common Name of Substance:	Diesel

Equipment Records:

B00 - Tank External Protection - None
C00 - Pipe Location - No Piping
D02 - Pipe Type - Galvanized Steel
F00 - Pipe External Protection - None
J02 - Dispenser - Suction Dispenser
A01 - Tank Internal Protection - Epoxy Liner
G03 - Tank Secondary Containment - Vault (w/o access)
H00 - Tank Leak Detection - None
I00 - Overfill - None

Tank Location:	6
Tank Type:	Steel/Carbon Steel/Iron
Tank Status:	Closed - Removed
Pipe Model:	Not reported
Install Date:	11/01/1949
Capacity Gallons:	5000
Tightness Test Method:	NN
Date Test:	Not reported
Next Test Date:	Not reported
Date Tank Closed:	05/01/1992
Register:	True
Modified By:	TRANSLAT
Last Modified:	04/14/2017
Material Name:	diesel

Tank Number:	008
Tank Id:	6760
Material Code:	0008
Common Name of Substance:	Diesel

Equipment Records:

J02 - Dispenser - Suction Dispenser
A01 - Tank Internal Protection - Epoxy Liner
G03 - Tank Secondary Containment - Vault (w/o access)
H00 - Tank Leak Detection - None
I00 - Overfill - None

EAST NEW YORK BUS DEPOT (Continued) **U003080332**

B00 - Tank External Protection - None
C00 - Pipe Location - No Piping
D02 - Pipe Type - Galvanized Steel
F00 - Pipe External Protection - None

Tank Location:	6
Tank Type:	Steel/Carbon Steel/Iron
Tank Status:	Closed - Removed
Pipe Model:	Not reported
Install Date:	11/01/1949
Capacity Gallons:	5000
Tightness Test Method:	NN
Date Test:	Not reported
Next Test Date:	Not reported
Date Tank Closed:	05/01/1992
Register:	True
Modified By:	TRANSLAT
Last Modified:	04/14/2017
Material Name:	diesel

Tank Number:	009
Tank Id:	6761
Material Code:	0008
Common Name of Substance:	Diesel

Equipment Records:

G03 - Tank Secondary Containment - Vault (w/o access)
H00 - Tank Leak Detection - None
I00 - Overfill - None
A01 - Tank Internal Protection - Epoxy Liner
J02 - Dispenser - Suction Dispenser
F00 - Pipe External Protection - None
B00 - Tank External Protection - None
C00 - Pipe Location - No Piping
D02 - Pipe Type - Galvanized Steel

Tank Location:	6
Tank Type:	Steel/Carbon Steel/Iron
Tank Status:	Closed - Removed
Pipe Model:	Not reported
Install Date:	11/01/1949
Capacity Gallons:	5000
Tightness Test Method:	NN
Date Test:	Not reported
Next Test Date:	Not reported
Date Tank Closed:	05/01/1992
Register:	True
Modified By:	TRANSLAT
Last Modified:	04/14/2017
Material Name:	diesel

Tank Number:	010
Tank Id:	6762
Material Code:	0008
Common Name of Substance:	Diesel

EAST NEW YORK BUS DEPOT (Continued) **U003080332**

Equipment Records:
B00 - Tank External Protection - None
C00 - Pipe Location - No Piping
D02 - Pipe Type - Galvanized Steel
F00 - Pipe External Protection - None
J02 - Dispenser - Suction Dispenser
A01 - Tank Internal Protection - Epoxy Liner
G03 - Tank Secondary Containment - Vault (w/o access)
H00 - Tank Leak Detection - None
I00 - Overfill - None

Tank Location:	6
Tank Type:	Steel/Carbon Steel/Iron
Tank Status:	Closed - Removed
Pipe Model:	Not reported
Install Date:	11/01/1949
Capacity Gallons:	5000
Tightness Test Method:	NN
Date Test:	Not reported
Next Test Date:	Not reported
Date Tank Closed:	05/01/1992
Register:	True
Modified By:	TRANSLAT
Last Modified:	04/14/2017
Material Name:	diesel

Tank Number:	011
Tank Id:	6763
Material Code:	0009
Common Name of Substance:	Gasoline

Equipment Records:
A01 - Tank Internal Protection - Epoxy Liner
G03 - Tank Secondary Containment - Vault (w/o access)
H00 - Tank Leak Detection - None
I00 - Overfill - None
B00 - Tank External Protection - None
C00 - Pipe Location - No Piping
D02 - Pipe Type - Galvanized Steel
F00 - Pipe External Protection - None
J02 - Dispenser - Suction Dispenser

Tank Location:	6
Tank Type:	Steel/Carbon Steel/Iron
Tank Status:	Closed - Removed
Pipe Model:	Not reported
Install Date:	12/01/1949
Capacity Gallons:	2000
Tightness Test Method:	NN
Date Test:	Not reported
Next Test Date:	Not reported
Date Tank Closed:	09/01/1991
Register:	True
Modified By:	TRANSLAT
Last Modified:	04/14/2017
Material Name:	gasoline

EAST NEW YORK BUS DEPOT (Continued) **U003080332**

Tank Number: 012
Tank Id: 6764
Material Code: 0009
Common Name of Substance: Gasoline

Equipment Records:
B00 - Tank External Protection - None
D02 - Pipe Type - Galvanized Steel
F00 - Pipe External Protection - None
A01 - Tank Internal Protection - Epoxy Liner
G03 - Tank Secondary Containment - Vault (w/o access)
H00 - Tank Leak Detection - None
I00 - Overfill - None
C02 - Pipe Location - Underground/On-ground
J02 - Dispenser - Suction Dispenser

Tank Location: 6
Tank Type: Steel/Carbon Steel/Iron
Tank Status: Closed - Removed
Pipe Model: Not reported
Install Date: 12/01/1949
Capacity Gallons: 2000
Tightness Test Method: ZZ
Date Test: 06/01/1991
Next Test Date: Not reported
Date Tank Closed: 11/01/1993
Register: True
Modified By: TRANSLAT
Last Modified: 04/14/2017
Material Name: gasoline

Tank Number: 013
Tank Id: 6765
Material Code: 9999
Common Name of Substance: Other

Equipment Records:
H00 - Tank Leak Detection - None
I00 - Overfill - None
B00 - Tank External Protection - None
D02 - Pipe Type - Galvanized Steel
F00 - Pipe External Protection - None
C02 - Pipe Location - Underground/On-ground
G00 - Tank Secondary Containment - None
J02 - Dispenser - Suction Dispenser
A00 - Tank Internal Protection - None

Tank Location: 6
Tank Type: Steel/Carbon Steel/Iron
Tank Status: Closed - In Place
Pipe Model: Not reported
Install Date: 12/01/1949
Capacity Gallons: 1000
Tightness Test Method: 01
Date Test: 06/01/1991
Next Test Date: Not reported
Date Tank Closed: 12/01/1993

EAST NEW YORK BUS DEPOT (Continued) **U003080332**

Register:	True
Modified By:	TRANSLAT
Last Modified:	04/14/2017
Material Name:	other
Tank Number:	014
Tank Id:	6766
Material Code:	9999
Common Name of Substance:	Other

Equipment Records:

G00 - Tank Secondary Containment - None
J02 - Dispenser - Suction Dispenser
H00 - Tank Leak Detection - None
I00 - Overfill - None
B00 - Tank External Protection - None
C00 - Pipe Location - No Piping
D02 - Pipe Type - Galvanized Steel
F00 - Pipe External Protection - None
A00 - Tank Internal Protection - None

Tank Location:	6
Tank Type:	Steel/Carbon Steel/Iron
Tank Status:	Closed - In Place
Pipe Model:	Not reported
Install Date:	12/01/1949
Capacity Gallons:	1000
Tightness Test Method:	NN
Date Test:	Not reported
Next Test Date:	Not reported
Date Tank Closed:	12/01/1991
Register:	True
Modified By:	TRANSLAT
Last Modified:	04/14/2017
Material Name:	other
Tank Number:	015
Tank Id:	6767
Material Code:	0013
Common Name of Substance:	Lube Oil

Equipment Records:

H00 - Tank Leak Detection - None
I00 - Overfill - None
B00 - Tank External Protection - None
C00 - Pipe Location - No Piping
D02 - Pipe Type - Galvanized Steel
F00 - Pipe External Protection - None
G00 - Tank Secondary Containment - None
J02 - Dispenser - Suction Dispenser
A00 - Tank Internal Protection - None

Tank Location:	6
Tank Type:	Steel/Carbon Steel/Iron
Tank Status:	Closed - In Place
Pipe Model:	Not reported

EAST NEW YORK BUS DEPOT (Continued) **U003080332**

Install Date:	12/01/1949
Capacity Gallons:	1000
Tightness Test Method:	NN
Date Test:	Not reported
Next Test Date:	Not reported
Date Tank Closed:	12/01/1993
Register:	True
Modified By:	TRANSLAT
Last Modified:	04/14/2017
Material Name:	lube oil

Tank Number:	016
Tank Id:	6768
Material Code:	0013
Common Name of Substance:	Lube Oil

Equipment Records:

G03 - Tank Secondary Containment - Vault (w/o access)
H00 - Tank Leak Detection - None
I00 - Overfill - None
B00 - Tank External Protection - None
C00 - Pipe Location - No Piping
F00 - Pipe External Protection - None
A00 - Tank Internal Protection - None
D01 - Pipe Type - Steel/Carbon Steel/Iron

Tank Location:	6
Tank Type:	Steel/Carbon Steel/Iron
Tank Status:	Closed - In Place
Pipe Model:	Not reported
Install Date:	12/01/1949
Capacity Gallons:	550
Tightness Test Method:	NN
Date Test:	Not reported
Next Test Date:	Not reported
Date Tank Closed:	07/01/1993
Register:	True
Modified By:	TRANSLAT
Last Modified:	04/14/2017
Material Name:	lube oil

Tank Number:	017
Tank Id:	6769
Material Code:	0013
Common Name of Substance:	Lube Oil

Equipment Records:

G03 - Tank Secondary Containment - Vault (w/o access)
H00 - Tank Leak Detection - None
I00 - Overfill - None
B00 - Tank External Protection - None
C00 - Pipe Location - No Piping
F00 - Pipe External Protection - None
D00 - Pipe Type - No Piping
A00 - Tank Internal Protection - None

EAST NEW YORK BUS DEPOT (Continued) **U003080332**

Tank Location:	6
Tank Type:	Steel/Carbon Steel/Iron
Tank Status:	Closed - In Place
Pipe Model:	Not reported
Install Date:	12/01/1949
Capacity Gallons:	550
Tightness Test Method:	NN
Date Test:	Not reported
Next Test Date:	Not reported
Date Tank Closed:	07/01/1993
Register:	True
Modified By:	TRANSLAT
Last Modified:	04/14/2017
Material Name:	lube oil

Tank Number:	018
Tank Id:	6770
Material Code:	9999
Common Name of Substance:	Other

Equipment Records:

B00 - Tank External Protection - None
C00 - Pipe Location - No Piping
F00 - Pipe External Protection - None
D00 - Pipe Type - No Piping
G03 - Tank Secondary Containment - Vault (w/o access)
H00 - Tank Leak Detection - None
I00 - Overfill - None
A00 - Tank Internal Protection - None

Tank Location:	6
Tank Type:	Steel/Carbon Steel/Iron
Tank Status:	Closed - In Place
Pipe Model:	Not reported
Install Date:	12/01/1949
Capacity Gallons:	550
Tightness Test Method:	NN
Date Test:	Not reported
Next Test Date:	Not reported
Date Tank Closed:	07/01/1991
Register:	True
Modified By:	TRANSLAT
Last Modified:	04/14/2017
Material Name:	other

Tank Number:	019
Tank Id:	6771
Material Code:	9999
Common Name of Substance:	Other

Equipment Records:

D00 - Pipe Type - No Piping
G03 - Tank Secondary Containment - Vault (w/o access)
H00 - Tank Leak Detection - None
I00 - Overfill - None

EAST NEW YORK BUS DEPOT (Continued) **U003080332**

B00 - Tank External Protection - None
C00 - Pipe Location - No Piping
F00 - Pipe External Protection - None
A00 - Tank Internal Protection - None

Tank Location:	6
Tank Type:	Steel/Carbon Steel/Iron
Tank Status:	Closed - In Place
Pipe Model:	Not reported
Install Date:	12/01/1949
Capacity Gallons:	550
Tightness Test Method:	NN
Date Test:	Not reported
Next Test Date:	Not reported
Date Tank Closed:	07/01/1991
Register:	True
Modified By:	TRANSLAT
Last Modified:	04/14/2017
Material Name:	other

Tank Number:	DAY TANK
Tank Id:	178477
Material Code:	0008
Common Name of Substance:	Diesel

Equipment Records:

B00 - Tank External Protection - None
D02 - Pipe Type - Galvanized Steel
F00 - Pipe External Protection - None
C01 - Pipe Location - Aboveground
J00 - Dispenser - None
H00 - Tank Leak Detection - None
I00 - Overfill - None
G00 - Tank Secondary Containment - None
A00 - Tank Internal Protection - None
K00 - Spill Prevention - None

Tank Location:	1
Tank Type:	Steel/Carbon Steel/Iron
Tank Status:	Closed - Removed
Pipe Model:	Not reported
Install Date:	Not reported
Capacity Gallons:	12
Tightness Test Method:	00
Date Test:	Not reported
Next Test Date:	Not reported
Date Tank Closed:	01/01/2005
Register:	True
Modified By:	NRLOMBAR
Last Modified:	04/14/2017
Material Name:	diesel

Tank Number:	EMGEN-1
Tank Id:	53478
Material Code:	0008
Common Name of Substance:	Diesel

EAST NEW YORK BUS DEPOT (Continued) **U003080332**

Equipment Records:
J02 - Dispenser - Suction Dispenser
G01 - Tank Secondary Containment - Diking (Aboveground)
L00 - Piping Leak Detection - None
E00 - Piping Secondary Containment - None
H00 - Tank Leak Detection - None
D02 - Pipe Type - Galvanized Steel
C01 - Pipe Location - Aboveground
I04 - Overfill - Product Level Gauge (A/G)
A00 - Tank Internal Protection - None
B01 - Tank External Protection - Painted/Asphalt Coating
F01 - Pipe External Protection - Painted/Asphalt Coating
K00 - Spill Prevention - None

Tank Location: 3
Tank Type: Steel/Carbon Steel/Iron
Tank Status: In Service
Pipe Model: Not reported
Install Date: 08/01/2003
Capacity Gallons: 275
Tightness Test Method: NN
Date Test: Not reported
Next Test Date: Not reported
Date Tank Closed: Not reported
Register: True
Modified By: MXLAY
Last Modified: 04/14/2017
Material Name: diesel

Tank Number: EMGEN-2
Tank Id: 66209
Material Code: 0008
Common Name of Substance: Diesel

Equipment Records:
I04 - Overfill - Product Level Gauge (A/G)
E00 - Piping Secondary Containment - None
H00 - Tank Leak Detection - None
D00 - Pipe Type - No Piping
L00 - Piping Leak Detection - None
C00 - Pipe Location - No Piping
F00 - Pipe External Protection - None
G00 - Tank Secondary Containment - None
J02 - Dispenser - Suction Dispenser
A00 - Tank Internal Protection - None
B01 - Tank External Protection - Painted/Asphalt Coating
K00 - Spill Prevention - None

Tank Location: 3
Tank Type: Steel/Carbon Steel/Iron
Tank Status: In Service
Pipe Model: Not reported
Install Date: 01/01/1990
Capacity Gallons: 75
Tightness Test Method: NN
Date Test: Not reported
Next Test Date: Not reported

EAST NEW YORK BUS DEPOT (Continued) **U003080332**

Date Tank Closed: Not reported
Register: True
Modified By: MXLAY
Last Modified: 04/14/2017
Material Name: diesel

Tank Number: EMGEN-3
Tank Id: 66208
Material Code: 0008
Common Name of Substance: Diesel

Equipment Records:
G01 - Tank Secondary Containment - Diking (Aboveground)
L00 - Piping Leak Detection - None
C01 - Pipe Location - Aboveground
I04 - Overfill - Product Level Gauge (A/G)
J02 - Dispenser - Suction Dispenser
H00 - Tank Leak Detection - None
D02 - Pipe Type - Galvanized Steel
A00 - Tank Internal Protection - None
B01 - Tank External Protection - Painted/Asphalt Coating
F01 - Pipe External Protection - Painted/Asphalt Coating
Tank Location: 3
Tank Type: Steel/Carbon Steel/Iron
Tank Status: Closed - Removed
Pipe Model: Not reported
Install Date: Not reported
Capacity Gallons: 25
Tightness Test Method: NN
Date Test: Not reported
Next Test Date: Not reported
Date Tank Closed: 01/01/2006
Register: True
Modified By: NRLOMBAR
Last Modified: 04/14/2017
Material Name: diesel

Tank Number: ENY-17
Tank Id: 50839
Material Code: 0022
Common Name of Substance: Waste Oil/Used Oil

Equipment Records:
H00 - Tank Leak Detection - None
C01 - Pipe Location - Aboveground
I04 - Overfill - Product Level Gauge (A/G)
J00 - Dispenser - None
G01 - Tank Secondary Containment - Diking (Aboveground)
A00 - Tank Internal Protection - None
B01 - Tank External Protection - Painted/Asphalt Coating
D01 - Pipe Type - Steel/Carbon Steel/Iron
F01 - Pipe External Protection - Painted/Asphalt Coating
Tank Location: 3
Tank Type: Steel/Carbon Steel/Iron

EAST NEW YORK BUS DEPOT (Continued) **U003080332**

Tank Status:	Closed Prior to Micro Conversion, 03/91
Pipe Model:	Not reported
Install Date:	Not reported
Capacity Gallons:	500
Tightness Test Method:	NN
Date Test:	Not reported
Next Test Date:	Not reported
Date Tank Closed:	Not reported
Register:	True
Modified By:	TRANSLAT
Last Modified:	04/14/2017
Material Name:	waste oil/used oil

Tank Number:	ENY-18
Tank Id:	50840
Material Code:	0022
Common Name of Substance:	Waste Oil/Used Oil

Equipment Records:

H00 - Tank Leak Detection - None
C01 - Pipe Location - Aboveground
I04 - Overfill - Product Level Gauge (A/G)
J00 - Dispenser - None
A00 - Tank Internal Protection - None
B01 - Tank External Protection - Painted/Asphalt Coating
D01 - Pipe Type - Steel/Carbon Steel/Iron
F01 - Pipe External Protection - Painted/Asphalt Coating
G01 - Tank Secondary Containment - Diking (Aboveground)

Tank Location:	3
Tank Type:	Steel/Carbon Steel/Iron
Tank Status:	Closed Prior to Micro Conversion, 03/91
Pipe Model:	Not reported
Install Date:	Not reported
Capacity Gallons:	500
Tightness Test Method:	NN
Date Test:	Not reported
Next Test Date:	Not reported
Date Tank Closed:	Not reported
Register:	True
Modified By:	TRANSLAT
Last Modified:	04/14/2017
Material Name:	waste oil/used oil

Tank Number:	ENY-21
Tank Id:	56208
Material Code:	9999
Common Name of Substance:	Other

Equipment Records:

A01 - Tank Internal Protection - Epoxy Liner
F00 - Pipe External Protection - None
C01 - Pipe Location - Aboveground
I04 - Overfill - Product Level Gauge (A/G)
J02 - Dispenser - Suction Dispenser

EAST NEW YORK BUS DEPOT (Continued) **U003080332**

G04 - Tank Secondary Containment - Double-Walled (Underground)
I05 - Overfill - Vent Whistle
B01 - Tank External Protection - Painted/Asphalt Coating
D01 - Pipe Type - Steel/Carbon Steel/Iron
H01 - Tank Leak Detection - Interstitial - Electronic Monitoring

Tank Location:	1
Tank Type:	Steel/Carbon Steel/Iron
Tank Status:	Closed Prior to Micro Conversion, 03/91
Pipe Model:	Not reported
Install Date:	03/01/1999
Capacity Gallons:	3000
Tightness Test Method:	NN
Date Test:	Not reported
Next Test Date:	Not reported
Date Tank Closed:	Not reported
Register:	True
Modified By:	TRANSLAT
Last Modified:	04/14/2017
Material Name:	other

Tank Number:	ENY-22
Tank Id:	58093
Material Code:	9999
Common Name of Substance:	Other

Equipment Records:

H00 - Tank Leak Detection - None
F00 - Pipe External Protection - None
B00 - Tank External Protection - None
G04 - Tank Secondary Containment - Double-Walled (Underground)
I04 - Overfill - Product Level Gauge (A/G)
J00 - Dispenser - None
C01 - Pipe Location - Aboveground
A00 - Tank Internal Protection - None
D01 - Pipe Type - Steel/Carbon Steel/Iron

Tank Location:	1
Tank Type:	Steel/Carbon Steel/Iron
Tank Status:	Closed Prior to Micro Conversion, 03/91
Pipe Model:	Not reported
Install Date:	03/01/1999
Capacity Gallons:	500
Tightness Test Method:	NN
Date Test:	Not reported
Next Test Date:	Not reported
Date Tank Closed:	Not reported
Register:	True
Modified By:	TRANSLAT
Last Modified:	04/14/2017
Material Name:	other

Tank Number:	GEN-23
Tank Id:	178476
Material Code:	0008
Common Name of Substance:	Diesel

EAST NEW YORK BUS DEPOT (Continued) **U003080332**

Equipment Records:
H00 - Tank Leak Detection - None
G01 - Tank Secondary Containment - Diking (Aboveground)
B00 - Tank External Protection - None
D02 - Pipe Type - Galvanized Steel
F00 - Pipe External Protection - None
C01 - Pipe Location - Aboveground
J00 - Dispenser - None
I05 - Overfill - Vent Whistle
A00 - Tank Internal Protection - None
K00 - Spill Prevention - None

Tank Location:	1
Tank Type:	Steel/Carbon Steel/Iron
Tank Status:	Closed - Removed
Pipe Model:	Not reported
Install Date:	Not reported
Capacity Gallons:	70
Tightness Test Method:	00
Date Test:	Not reported
Next Test Date:	Not reported
Date Tank Closed:	01/01/2006
Register:	True
Modified By:	NRLOMBAR
Last Modified:	04/14/2017
Material Name:	diesel

Tank Number:	LUBE OIL
Tank Id:	178474
Material Code:	0013
Common Name of Substance:	Lube Oil

Equipment Records:
F00 - Pipe External Protection - None
C01 - Pipe Location - Aboveground
J00 - Dispenser - None
G08 - Tank Secondary Containment - Flexible Internal Linning (Bladder)
H00 - Tank Leak Detection - None
I00 - Overfill - None
A00 - Tank Internal Protection - None
B01 - Tank External Protection - Painted/Asphalt Coating
D01 - Pipe Type - Steel/Carbon Steel/Iron
K00 - Spill Prevention - None

Tank Location:	2
Tank Type:	Steel/Carbon Steel/Iron
Tank Status:	Closed - Removed
Pipe Model:	Not reported
Install Date:	Not reported
Capacity Gallons:	500
Tightness Test Method:	00
Date Test:	Not reported
Next Test Date:	Not reported
Date Tank Closed:	01/01/2006
Register:	True
Modified By:	NRLOMBAR
Last Modified:	04/14/2017

EAST NEW YORK BUS DEPOT (Continued) **U003080332**

Material Name: lube oil

Tank Number: W/O-2
Tank Id: 178475
Material Code: 0022
Common Name of Substance: Waste Oil/Used Oil

Equipment Records:

G08 - Tank Secondary Containment - Flexible Internal Linning (Bladder)
H00 - Tank Leak Detection - None
C01 - Pipe Location - Aboveground
I04 - Overfill - Product Level Gauge (A/G)
J00 - Dispenser - None
F00 - Pipe External Protection - None
A00 - Tank Internal Protection - None
B01 - Tank External Protection - Painted/Asphalt Coating
D01 - Pipe Type - Steel/Carbon Steel/Iron
K00 - Spill Prevention - None

Tank Location: 2
Tank Type: Steel/Carbon Steel/Iron
Tank Status: Closed - Removed
Pipe Model: Not reported
Install Date: Not reported
Capacity Gallons: 500
Tightness Test Method: 00
Date Test: Not reported
Next Test Date: Not reported
Date Tank Closed: 01/01/2006
Register: True
Modified By: NRLOMBAR
Last Modified: 04/14/2017
Material Name: waste oil/used oil

CBS AST:

CBS Number: 2-000284
ICS Number: Not reported
PBS Number: 2-190292
MOSF Number: Not reported
SPDES Number: Not reported
Facility Status: IN SERVICE
Facility Type: F
Telephone: (718) 690-9602
Facility Town: NEW YORK CITY
Region: STATE
Expiration Date: 08/11/2003
Total Capacity of All Active Tanks(gal): 1000
Operator: NEW YORK CITY TRANSIT
Emergency Contact: HOWARD MATZA
Emergency Phone: (718) 243-4581
Owner Name: NEW YORK CITY TRANSIT
Owner Address: 370 JAY STREET ROOM 819
Owner City,St,Zip: BROOKLYN, NY 11203
Owner Telephone: (718) 243-4581
Owner Type: State Government
Owner Sub Type: None

EAST NEW YORK BUS DEPOT (Continued) **U003080332**

Mail Name:	NEW YORK CITY TRANSIT
Mail Contact Addr:	370 JAY STREET
Mail Contact Addr2:	ROOM 819
Mail Contact Contact:	JOSEPHINE BROWN
Mail Contact City,St,Zip:	BROOKLYN, NY 11203
Mail Phone:	(718) 243-4581

Tank Id:	CBS-ENY-1
CAS Number:	107211
Federal ID:	Not reported
Tank Status:	In Service
Install Date:	09/95
Tank Closed:	03/01
Capacity (Gal):	1000
Chemical:	Ethylene glycol
Tank Location:	Indoors, Aboveground
Tank Type:	Steel/carbon steel
Total Tanks:	1
Tank Secret:	False
Tank Secondary Containment:	Cut-off Walls
Tank Error Status:	No Missing Data
Date Entered:	03/05/1996
Certified Date:	06/06/2001
Substance:	Single Hazardous Substance on DEC List
Internal Protection:	None
External Protection:	Painted/Asphalt Coating
Pipe Location:	Aboveground
Pipe Type:	Galvanized Steel
Pipe Internal:	None
Pipe External:	Painted/Asphalt Coating
Pipe Flag:	Painted/Asphalt Coating
Leak Detection:	Other
Overfill Protection:	Product Level Gauge
Haz Percent:	100
Last Test:	Not reported
Due Date:	Not reported
SWIS Code:	6101
Lat/Long:	Not reported
Is Updated:	False
Renew Date:	Not reported
Is It There:	False
Delinquent:	False
Date Expired:	Not reported
Owner Mark:	1
Certificate Needs to be Printed:	False
Fiscal Amt for Registration Fee Correct:	True
Renewal Has Been Printed for Facility:	True
Pre-Printed Renewal App Last Printed:	04/30/2001

Tank Id:	CBS-ENY-2
CAS Number:	107211
Federal ID:	Not reported
Tank Status:	In Service
Install Date:	03/01
Tank Closed:	Not reported
Capacity (Gal):	1000

EAST NEW YORK BUS DEPOT (Continued) **U003080332**

Chemical:	Ethylene glycol
Tank Location:	Indoors, Aboveground
Tank Type:	Steel/carbon steel
Total Tanks:	1
Tank Secret:	False
Tank Secondary Containment:	Cut-off Walls
Tank Error Status:	No Missing Data
Date Entered:	02/12/2001
Certified Date:	06/06/2001
Substance:	Single Hazardous Substance on DEC List
Internal Protection:	None
External Protection:	Painted/Asphalt Coating
Pipe Location:	Aboveground
Pipe Type:	Galvanized Steel
Pipe Internal:	None
Pipe External:	Other
Pipe Flag:	Other
Leak Detection:	64
Overfill Protection:	High Level Alarm
Haz Percent:	100
Last Test:	Not reported
Due Date:	Not reported
SWIS Code:	6101
Lat/Long:	Not reported
Is Updated:	False
Renew Date:	Not reported
Is It There:	False
Delinquent:	False
Date Expired:	Not reported
Owner Mark:	1
Certificate Needs to be Printed:	False
Fiscal Amt for Registration Fee Correct:	True
Renewal Has Been Printed for Facility:	True
Pre-Printed Renewal App Last Printed:	04/30/2001

Tank Id:	1
CAS Number:	107211
Federal ID:	Not reported
Tank Status:	In Service
Install Date:	00/80
Tank Closed:	00/95
Capacity (Gal):	1000
Chemical:	Ethylene glycol
Tank Location:	Indoors, Belowground
Tank Type:	Steel/carbon steel
Total Tanks:	1
Tank Secret:	False
Tank Secondary Containment:	None
Tank Error Status:	No Missing Data
Date Entered:	08/10/1995
Certified Date:	06/06/2001
Substance:	Single Hazardous Substance on DEC List
Internal Protection:	None
External Protection:	Painted/Asphalt Coating
Pipe Location:	Aboveground/Underground Combination
Pipe Type:	Steel/Iron

EAST NEW YORK BUS DEPOT (Continued) **U003080332**

Pipe Internal:	None
Pipe External:	Painted/Asphalt Coating
Pipe Flag:	Painted/Asphalt Coating
Leak Detection:	None
Overfill Protection:	None
Haz Percent:	50
Last Test:	Not reported
Due Date:	Not reported
SWIS Code:	6101
Lat/Long:	Not reported
Is Updated:	False
Renew Date:	Not reported
Is It There:	False
Delinquent:	False
Date Expired:	Not reported
Owner Mark:	1
Certificate Needs to be Printed:	False
Fiscal Amt for Registration Fee Correct:	True
Renewal Has Been Printed for Facility:	True
Pre-Printed Renewal App Last Printed:	04/30/2001

SPILLS:

Facility ID:	1206755
Facility Type:	ER
Spill Number:	1206755
DER Facility ID:	137218
Site ID:	469764
DEC Region:	2
Closed Date:	Not reported
Spill Cause:	Unknown
Spill Class:	Not reported
SWIS:	2401
Spill Date:	2012-10-09
Investigator:	vszhune
Referred To:	Not reported
Reported to Dept:	2012-10-09
CID:	Not reported
Water Affected:	Not reported
Spill Source:	Unknown
Spill Notifier:	Responsible Party
Cleanup Ceased:	Not reported
Cleanup Meets Std:	False
Last Inspection:	Not reported
Recommended Penalty:	False
UST Trust:	False
Remediation Phase:	1
Date Entered In Computer:	2012-10-09
Spill Record Last Update:	2015-02-06
Spiller Name:	TONI WATSON
Spiller Company:	NYC TRANSIT
Spiller Address:	25 JAMAICA AVENUE
Spiller Company:	999
Contact Name:	TONI WATSON
DEC Memo:	"10/09/12-Hiralkumar Patel. 4:06 PM:- left message for Ms. Watson. 10/10/12-Hiralkumar Patel. 12:31 PM:- received call from Kevin from URS. he mentioned that NYC Transit is replacing the sidewalk, near the entrance to the East NY bus depot. contractor removed 7 ft wide

EAST NEW YORK BUS DEPOT (Continued) **U003080332**

by 27 ft long concrete sidewalk. the sidewalk was about 12 inches thick. underneath the sidewalk concrete, contractor noticed evidence of spill. they removed 6 inches of soil from excavation. to continue with sidewalk replacement project, they have to backfill the excavation and pour concrete today. Kevin asked for number of samples needed. asked Kevin about size of area where contamination noted. he doesn't know whether contamination found in entire 27 ft long excavation or only in part of excavation. Kevin will call back with more details. 12:50 PM:- received call from Kevin. he mentioned that contamination noted in eastern half of the excavation (about 13 ft long area). he also mentioned that NYCT is planning to pour sidewalk concrete this afternoon. Kevin mentioned that there is a diesel plume under the site, but that is about 100 ft away from the sidewalk excavation and also crossgradient from the plume. the groundwater under the site is about 55 ft bg. there is a gasoline tank about 30-50 ft away from the excavation and fill port for the gasoline tank is also 30 ft away. based on contamination area (about 13 ft long), informed Kevin that DEC wants to inspect the site prior to backfilling. Kevin Konnare URS Ph. (716) 923-1165 2/6/15-Zhune spoke to Kevin Konnare. He said he is not involve anymore in this site and Raphael Ketani is managing the NYCT sites."

Remarks: "Excavation discovered fuel under sidewalk. testing being done to determine exact material. Cleanup is pending."

All Materials:

Site ID:	469764
Operable Unit ID:	1219657
Operable Unit:	01
Material ID:	2218189
Material Code:	0066A
Material Name:	unknown petroleum
Case No.:	Not reported
Material FA:	Petroleum
Quantity:	2.00
Units:	G
Recovered:	Not reported
Oxygenate:	Not reported

Facility ID:	0109737
Facility Type:	ER
Spill Number:	0109737
DER Facility ID:	137218
Site ID:	318237
DEC Region:	2
Closed Date:	2002-07-30
Spill Cause:	Unknown
Spill Class:	C4
SWIS:	2401
Spill Date:	2002-01-07
Investigator:	MCTIBBE
Referred To:	Not reported
Reported to Dept:	2002-01-08
CID:	390
Water Affected:	Not reported
Spill Source:	Unknown
Spill Notifier:	Local Agency
Cleanup Ceased:	Not reported

EAST NEW YORK BUS DEPOT (Continued) **U003080332**

Cleanup Meets Std:	False
Last Inspection:	Not reported
Recommended Penalty:	False
UST Trust:	False
Remediation Phase:	0
Date Entered In Computer:	2002-01-08
Spill Record Last Update:	2002-07-30
Spiller Name:	Not reported
Spiller Company:	UNK
Spiller Address:	UNK
Spiller Company:	999
Contact Name:	PASHKO CAMAJ
DEC Memo:	"Prior to Sept, 2004 data translation this spill Lead_DEC Field was TIBBE PRODUCT WAS SAMPLED AND DETERMINED TO WASTE OIL. mONITORING WELL IS IN THE AREA WHERE THE DEPOT WASHES THE BUSES AND THE WELL IS USUALLY UNDER WATER. iT WAS DETERMINED THAT THE WELL, WHICH NEVER HAD PRODUCT IN IT BEFORE, WAS BEING IMPACTED BY A SURFACE SOURCE AND THERE WAS NO WAY TO PROTECT IT. tHE WELL WAS VACCED OUT AND CLOSED TO PREVENT FURTHER INTRODUCTION OF CONTAMINATION TO THE GROUNDWATER."
Remarks:	"motor oil found in a monitoring well - unk where it came from - will keep monitoring and try to locate source"

All Materials:

Site ID:	318237
Operable Unit ID:	846926
Operable Unit:	01
Material ID:	527387
Material Code:	0015
Material Name:	motor oil
Case No.:	Not reported
Material FA:	Petroleum
Quantity:	.00
Units:	G
Recovered:	.00
Oxygenate:	Not reported

Facility ID:	0007658
Facility Type:	ER
Spill Number:	0007658
DER Facility ID:	137218
Site ID:	326107
DEC Region:	2
Closed Date:	2000-12-28
Spill Cause:	Equipment Failure
Spill Class:	C4
SWIS:	2401
Spill Date:	2000-09-29
Investigator:	MCTIBBE
Referred To:	Not reported
Reported to Dept:	2000-09-29
CID:	389
Water Affected:	Not reported
Spill Source:	Commercial/Industrial
Spill Notifier:	Responsible Party
Cleanup Ceased:	Not reported
Cleanup Meets Std:	False
Last Inspection:	Not reported

EAST NEW YORK BUS DEPOT (Continued) **U003080332**

Recommended Penalty:	False
UST Trust:	False
Remediation Phase:	0
Date Entered In Computer:	2000-09-29
Spill Record Last Update:	2001-04-19
Spiller Name:	PASHKO CAMAJ
Spiller Company:	NYC TRANSIT
Spiller Address:	370 JAY ST
Spiller Company:	001
Contact Name:	CALLER
DEC Memo:	"Prior to Sept, 2004 data translation this spill Lead_DEC Field was TIBBE ABOUT 10 GALLONS SPILLED DURING DELIVERY. NYCT CONTAINED AND CLEANED. see also 00-07655."
Remarks:	"caller reporting a spill from a malfunction of a piece of equipment and leaked material. clena up has been preformed and no callbck is necessary"

All Materials:

Site ID:	326107
Operable Unit ID:	828394
Operable Unit:	01
Material ID:	563276
Material Code:	0001A
Material Name:	#2 fuel oil
Case No.:	Not reported
Material FA:	Petroleum
Quantity:	10.00
Units:	G
Recovered:	10.00
Oxygenate:	Not reported

Facility ID:	0406828
Facility Type:	ER
Spill Number:	0406828
DER Facility ID:	137218
Site ID:	326108
DEC Region:	2
Closed Date:	2004-10-20
Spill Cause:	Deliberate
Spill Class:	D4
SWIS:	2401
Spill Date:	2004-09-21
Investigator:	MCTIBBE
Referred To:	Not reported
Reported to Dept:	2004-09-21
CID:	27
Water Affected:	Not reported
Spill Source:	Commercial/Industrial
Spill Notifier:	Local Agency
Cleanup Ceased:	Not reported
Cleanup Meets Std:	False
Last Inspection:	Not reported
Recommended Penalty:	False
UST Trust:	False
Remediation Phase:	0
Date Entered In Computer:	2004-09-21
Spill Record Last Update:	2004-10-20

EAST NEW YORK BUS DEPOT (Continued) **U003080332**

Spiller Name:	Not reported
Spiller Company:	UNKNOWN
Spiller Address:	Not reported
Spiller Company:	999
Contact Name:	Not reported
DEC Memo:	"Prior to Sept, 2004 data translation this spill Lead_DEC Field was TIBBE Testing equipment was discarded in a dumpster and leaked out. Approximately 3 galons leaked into the parking lot with one gallons going into a storm drain. NYCT contained and cleaned all product except what went into the sewer. NYCT attempted to notify DEP but, after being put on hold for several minutes, NYCT discontinued call. "
	Not reported
Remarks:	"Caller reports someone dumped the oil in their dumpster. It leaked onto pavement and approximately 1 gallon went into the sewer. Cleanup is in progress by NYC transit employees. "

All Materials:

Site ID:	326108
Operable Unit ID:	890221
Operable Unit:	01
Material ID:	484588
Material Code:	0021
Material Name:	transmission fluid
Case No.:	Not reported
Material FA:	Petroleum
Quantity:	3.00
Units:	G
Recovered:	.00
Oxygenate:	Not reported

Facility ID:	0911748
Facility Type:	ER
Spill Number:	0911748
DER Facility ID:	337137
Site ID:	424585
DEC Region:	2
Closed Date:	2010-02-05
Spill Cause:	Equipment Failure
Spill Class:	C4
SWIS:	2401
Spill Date:	2010-02-03
Investigator:	RVKETANI
Referred To:	Not reported
Reported to Dept:	2010-02-03
CID:	Not reported
Water Affected:	Not reported
Spill Source:	Commercial Vehicle
Spill Notifier:	Other
Cleanup Ceased:	Not reported
Cleanup Meets Std:	False
Last Inspection:	Not reported
Recommended Penalty:	False
UST Trust:	False
Remediation Phase:	0
Date Entered In Computer:	2010-02-03
Spill Record Last Update:	2010-02-05
Spiller Name:	JENNIFER WOUTIN

EAST NEW YORK BUS DEPOT (Continued) **U003080332**

Spiller Company:	EAST NY DEPOT
Spiller Address:	25 JAMAICA AVE
Spiller Company:	999
Contact Name:	JENNIFER WOUTIN
DEC Memo:	"2/3/2010 - Sangesland spoke to Jennifer Woutin. Bus was up on the lift over a work pit in the depot. Line on the bus broke and spilled into the pit. Pit is fulled contained (no drains). Jennifer said the pit was pumped out and was being cleaned now. Need to follow up tomorrow. 02/04/10 Performed site visit on 02/03/10 evening.Hydraulic oil spilled from hydraulic lift#10.Spill was contained in the rectangular sump at the base of the lift.Oil was recovered.Minor loose oil in the sump.Each lift has a sump at the base and all sumps are connected through pipe.Facility personnel told me the the sump is made of concrete and there is no leak or holes in the pit.Need confirmatory report from NYCT indicating that the oil has not impacted subsurface.(sr) 2/4/10 - Raphael Ketani. I tried to contact Jennifer Woutin of the NYCTA (646) 252-5768, but could only leave a message. The message stated that the DEC needs a short letter report (possibly accompanied by pictures and manifests) indicating that the spill has been cleaned up. I stated that the report must be received. Otherwise, the DEC can't close the spill case. Ms. Woutin called me back and left a message. She said that the oil was from a broken line on a lift. She said that the great majority of the oil was recovered. Cleanup is proceeding and the DEC will receive a report when everything is finished. 2/5/10 - Raphael Ketani. Haroon Aslam of the NYC Transit Authority sent me an e-mail containing a report regarding the spill incident. The e-mail stated that the spill was completely cleaned up and that all of the spilled oil was accounted for and recovered. Based upon Ms. Aslam's e-mail, and Mr. Rahman's site inspection on 2/3/10, and on the fact that the oil went directly into a secondary containment structure, I have determined that there is no threat to the public or the environment. Therefore, I am closing the spill case."
Remarks:	"LINE BROKE DURING REPAIR; CONTAINED TO INTERIOR.CLEAN UP PENDING"

All Materials:

Site ID:	424585
Operable Unit ID:	1180350
Operable Unit:	01
Material ID:	2174234
Material Code:	0010
Material Name:	hydraulic oil
Case No.:	Not reported
Material FA:	Petroleum
Quantity:	180.00
Units:	G
Recovered:	Not reported
Oxygenate:	Not reported

Facility ID:	0911972
Facility Type:	ER
Spill Number:	0911972
DER Facility ID:	337137
Site ID:	424833
DEC Region:	2
Closed Date:	2010-02-12
Spill Cause:	Human Error

EAST NEW YORK BUS DEPOT (Continued) **U003080332**

Spill Class:	C4
SWIS:	2401
Spill Date:	2010-02-12
Investigator:	smsanges
Referred To:	Not reported
Reported to Dept:	2010-02-12
CID:	Not reported
Water Affected:	Not reported
Spill Source:	Commercial/Industrial
Spill Notifier:	Other
Cleanup Ceased:	Not reported
Cleanup Meets Std:	False
Last Inspection:	Not reported
Recommended Penalty:	Not reported
UST Trust:	False
Remediation Phase:	0
Date Entered In Computer:	2010-02-12
Spill Record Last Update:	2010-02-12
Spiller Name:	Not reported
Spiller Company:	NYC TRANSIT
Spiller Address:	Not reported
Spiller Company:	999
Contact Name:	CHRISTINA RYSZEWSKI
DEC Memo:	"minor spill - contained - spill cleaned up."
Remarks:	"at filling station - cleanup done"

All Materials:

Site ID:	424833
Operable Unit ID:	1180577
Operable Unit:	01
Material ID:	2174541
Material Code:	0008
Material Name:	diesel
Case No.:	Not reported
Material FA:	Petroleum
Quantity:	20.00
Units:	G
Recovered:	Not reported
Oxygenate:	Not reported

Facility ID:	9500454
Facility Type:	ER
Spill Number:	9500454
DER Facility ID:	137218
Site ID:	162658
DEC Region:	2
Closed Date:	2004-03-04
Spill Cause:	Human Error
Spill Class:	C3
SWIS:	2401
Spill Date:	1995-04-12
Investigator:	MCTIBBE
Referred To:	Not reported
Reported to Dept:	1995-04-12
CID:	Not reported
Water Affected:	Not reported
Spill Source:	Institutional, Educational, Gov., Other

EAST NEW YORK BUS DEPOT (Continued) **U003080332**

Spill Notifier:	Responsible Party
Cleanup Ceased:	Not reported
Cleanup Meets Std:	False
Last Inspection:	Not reported
Recommended Penalty:	False
UST Trust:	False
Remediation Phase:	0
Date Entered In Computer:	1995-05-09
Spill Record Last Update:	2004-03-04
Spiller Name:	Not reported
Spiller Company:	NYCTA
Spiller Address:	Not reported
Spiller Company:	999
Contact Name:	Not reported
DEC Memo:	"Prior to Sept, 2004 data translation this spill Lead_DEC Field was TIBBE 10/3/03 - AUSTIN - TRANS. FROM HALE TO TIBBE - END NYCT DOB has no information or file pertaining to this spill. According to the initial report, it would appear to be a one time event, affecting the sewer. Most likely the same as 9500456."
Remarks:	"OIL TANK LEAK - UNKNOWN PROBLEM."

All Materials:

Site ID:	162658
Operable Unit ID:	1014566
Operable Unit:	01
Material ID:	369075
Material Code:	0022
Material Name:	waste oil/used oil
Case No.:	Not reported
Material FA:	Petroleum
Quantity:	50.00
Units:	G
Recovered:	.00
Oxygenate:	Not reported

Facility ID:	9500456
Facility Type:	ER
Spill Number:	9500456
DER Facility ID:	137218
Site ID:	155291
DEC Region:	2
Closed Date:	2004-03-04
Spill Cause:	Housekeeping
Spill Class:	C3
SWIS:	2401
Spill Date:	1995-04-12
Investigator:	MCTIBBE
Referred To:	Not reported
Reported to Dept:	1995-04-12
CID:	Not reported
Water Affected:	Not reported
Spill Source:	Commercial/Industrial
Spill Notifier:	Responsible Party
Cleanup Ceased:	Not reported
Cleanup Meets Std:	False
Last Inspection:	Not reported
Recommended Penalty:	False

EAST NEW YORK BUS DEPOT (Continued) **U003080332**

UST Trust:	False
Remediation Phase:	0
Date Entered In Computer:	1948-12-27
Spill Record Last Update:	2004-03-04
Spiller Name:	Not reported
Spiller Company:	NYCTA
Spiller Address:	Not reported
Spiller Company:	999
Contact Name:	Not reported
DEC Memo:	"Prior to Sept, 2004 data translation this spill Lead_DEC Field was TIBBE BUS ENGINE WASTE OIL - TRANSFERERED FROM DRUMS TO HOLDING TANKS SPILL OCURRED SOME OIL MAY HAVE GONE INTO SEWER SYSYTEM THEY ARE CHECKING INTO IT AT THIS TIME. SEE SPILL #9500454 10/3/03 - AUSTIN - TRANS. FROM HALE TO TIBBE - END 03/03/04 - NYCT DOB has no further information about this spill."
Remarks:	""

All Materials:

Site ID:	155291
Operable Unit ID:	1014570
Operable Unit:	01
Material ID:	369077
Material Code:	0022
Material Name:	waste oil/used oil
Case No.:	Not reported
Material FA:	Petroleum
Quantity:	50.00
Units:	G
Recovered:	.00
Oxygenate:	Not reported

Facility ID:	9614352
Facility Type:	ER
Spill Number:	9614352
DER Facility ID:	137218
Site ID:	155292
DEC Region:	2
Closed Date:	1997-03-11
Spill Cause:	Equipment Failure
Spill Class:	C4
SWIS:	2401
Spill Date:	1997-03-11
Investigator:	KSTANG
Referred To:	Not reported
Reported to Dept:	1997-03-11
CID:	252
Water Affected:	Not reported
Spill Source:	Commercial Vehicle
Spill Notifier:	Responsible Party
Cleanup Ceased:	Not reported
Cleanup Meets Std:	False
Last Inspection:	Not reported
Recommended Penalty:	False
UST Trust:	False
Remediation Phase:	0
Date Entered In Computer:	1997-03-11
Spill Record Last Update:	1997-03-14

EAST NEW YORK BUS DEPOT (Continued) **U003080332**

Spiller Name:	Not reported
Spiller Company:	MYSTIC TRANSPORTATION
Spiller Address:	1901 STEINWAY ST
Spiller Company:	001
Contact Name:	JOHN GOODWIN
DEC Memo:	"Prior to Sept, 2004 data translation this spill Lead_DEC Field was TANG "
Remarks:	"FUEL LINE FAILED CAUSING SPILL WHICH HAS BEEN CONTAINED AND IN PROCESS OF BEING CLEANED UP"

All Materials:

Site ID:	155292
Operable Unit ID:	1045780
Operable Unit:	01
Material ID:	339458
Material Code:	0012A
Material Name:	kerosene
Case No.:	Not reported
Material FA:	Petroleum
Quantity:	5.00
Units:	G
Recovered:	5.00
Oxygenate:	Not reported

Facility ID:	9707163
Facility Type:	ER
Spill Number:	9707163
DER Facility ID:	137218
Site ID:	155293
DEC Region:	2
Closed Date:	1997-09-17
Spill Cause:	Human Error
Spill Class:	C4
SWIS:	2401
Spill Date:	1997-09-17
Investigator:	LUCE
Referred To:	Not reported
Reported to Dept:	1997-09-17
CID:	322
Water Affected:	Not reported
Spill Source:	Institutional, Educational, Gov., Other
Spill Notifier:	Responsible Party
Cleanup Ceased:	Not reported
Cleanup Meets Std:	False
Last Inspection:	Not reported
Recommended Penalty:	False
UST Trust:	False
Remediation Phase:	0
Date Entered In Computer:	1997-09-17
Spill Record Last Update:	2003-09-03
Spiller Name:	JAMES M CHECK
Spiller Company:	SAFETY KLEEN
Spiller Address:	5805 52ND AVE
Spiller Company:	001
Contact Name:	MR BURKETT
DEC Memo:	""
Remarks:	"EMPLOYEE MOVING CONTAINER OF MINERAL SPIRIRTS - IT GOT STUCK ON A

EAST NEW YORK BUS DEPOT (Continued) **U003080332**

LIP IN THE FLOOR FALLING OVER CAUSING SPILL - SPILL CLEANED UP "

All Materials:

Site ID:	155293
Operable Unit ID:	1053397
Operable Unit:	01
Material ID:	556302
Material Code:	0014A
Material Name:	mineral/white spirits
Case No.:	Not reported
Material FA:	Petroleum
Quantity:	10.00
Units:	G
Recovered:	10.00
Oxygenate:	Not reported

Facility ID:	0504283
Facility Type:	ER
Spill Number:	0504283
DER Facility ID:	137218
Site ID:	349164
DEC Region:	2
Closed Date:	2011-03-24
Spill Cause:	Unknown
Spill Class:	C4
SWIS:	2401
Spill Date:	2005-07-11
Investigator:	MCTIBBE
Referred To:	Not reported
Reported to Dept:	2005-07-11
CID:	409
Water Affected:	Not reported
Spill Source:	Institutional, Educational, Gov., Other
Spill Notifier:	Responsible Party
Cleanup Ceased:	Not reported
Cleanup Meets Std:	False
Last Inspection:	Not reported
Recommended Penalty:	False
UST Trust:	False
Remediation Phase:	0
Date Entered In Computer:	2005-07-13
Spill Record Last Update:	2011-03-24
Spiller Name:	RACHEL KRON
Spiller Company:	SUMP TO DIESEL TANK #5
Spiller Address:	25 JAMACIA AVE
Spiller Company:	001
Contact Name:	RACHEL KRON
DEC Memo:	"11/12/10 - spill re-assigned from Tibbe to Joe O'Connell"
Remarks:	"1 1/4 GAL IN A SUMP. TANK CURRENTLY BEEN CLOSED. CLEAN UP IS NOT IN PROCESS."

All Materials:

Site ID:	349164
Operable Unit ID:	1106795
Operable Unit:	01
Material ID:	2096114
Material Code:	0008

EAST NEW YORK BUS DEPOT (Continued) **U003080332**

Material Name:	diesel
Case No.:	Not reported
Material FA:	Petroleum
Quantity:	Not reported
Units:	G
Recovered:	.00
Oxygenate:	Not reported

Click this hyperlink while viewing on your computer to access
10 additional NY SPILL: record(s) in the EDR Site Report.

T147 **NYCTA** **NY MANIFEST** **1009244579**
ENE **25 JAMAICA AVE NYD991290677** **N/A**
1/8-1/4 **BROOKLYN, NY 11207**
0.234 mi.
1238 ft. **Site 8 of 10 in cluster T**

Relative:
Lower

Actual:
67 ft.

NY MANIFEST:

Country:	USA
EPA ID:	NYT370011371
Facility Status:	Not reported
Location Address 1:	25 JAMAICA AVE NYD991290677
Code:	BP
Location Address 2:	Not reported
Total Tanks:	Not reported
Location City:	BROOKLYN
Location State:	NY
Location Zip:	11207
Location Zip 4:	Not reported

NY MANIFEST:

EPAID:	NYT370011371
Mailing Name:	NYCTA
Mailing Contact:	SQUITIERI JOHN CHEMIST
Mailing Address 1:	370 JAY ST
Mailing Address 2:	Not reported
Mailing City:	BROOKLYN
Mailing State:	NY
Mailing Zip:	11201
Mailing Zip 4:	Not reported
Mailing Country:	USA
Mailing Phone:	2123304782

NY MANIFEST:

Document ID:	NYO1685178
Manifest Status:	C
seq:	Not reported
Year:	1982
Trans1 State ID:	PA 060
Trans2 State ID:	Not reported
Generator Ship Date:	10/19/1982
Trans1 Recv Date:	10/19/1982
Trans2 Recv Date:	/ /
TSD Site Recv Date:	10/25/1982
Part A Recv Date:	/ /
Part B Recv Date:	/ /
Generator EPA ID:	NYT370011371

NYCTA (Continued) **1009244579**

Trans1 EPA ID:	PAD061102356
Trans2 EPA ID:	Not reported
TSDF ID 1:	PAD990753089
TSDF ID 2:	Not reported
Manifest Tracking Number:	Not reported
Import Indicator:	Not reported
Export Indicator:	Not reported
Discr Quantity Indicator:	Not reported
Discr Type Indicator:	Not reported
Discr Residue Indicator:	Not reported
Discr Partial Reject Indicator:	Not reported
Discr Full Reject Indicator:	Not reported
Manifest Ref Number:	Not reported
Alt Facility RCRA ID:	Not reported
Alt Facility Sign Date:	Not reported
MGMT Method Type Code:	Not reported
Waste Code:	D002 - NON-LISTED CORROSIVE WASTES
Waste Code:	Not reported
Waste Code:	Not reported
Waste Code:	Not reported
Waste Code:	Not reported
Waste Code:	Not reported
Quantity:	19680
Units:	P - Pounds
Number of Containers:	001
Container Type:	DT - Dump trucks
Handling Method:	B Incineration, heat recovery, burning.
Specific Gravity:	100

Click this hyperlink while viewing on your computer to access
-1 additional NY MANIFEST: record(s) in the EDR Site Report.

U148 **CON EDISON** **RCRA NonGen / NLR** **1019901864**
WNW **1385 HERKIMER ST** **FINDS** **NYP004766895**
1/8-1/4 **BROOKLYN, NY 11233** **ECHO**
0.234 mi.
1238 ft. **Site 2 of 6 in cluster U**

Relative: **Higher**

Actual: **89 ft.**

RCRA NonGen / NLR:

Date form received by agency:	04/13/2015
Facility name:	CON EDISON
Facility address:	1385 HERKIMER ST BROOKLYN, NY 11233
EPA ID:	NYP004766895
Mailing address:	IRVING PL 15TH FL NE NEW YORK, NY 10003
Contact:	THOMAS TEELING
Contact address:	Not reported Not reported
Contact country:	Not reported
Contact telephone:	212-460-3770
Contact email:	Not reported
EPA Region:	02
Classification:	Non-Generator
Description:	Handler: Non-Generators do not presently generate hazardous waste

CON EDISON (Continued) **1019901864**

Handler Activities Summary:
- U.S. importer of hazardous waste: No
- Mixed waste (haz. and radioactive): No
- Recycler of hazardous waste: No
- Transporter of hazardous waste: No
- Treater, storer or disposer of HW: No
- Underground injection activity: No
- On-site burner exemption: No
- Furnace exemption: No
- Used oil fuel burner: No
- Used oil processor: No
- User oil refiner: No
- Used oil fuel marketer to burner: No
- Used oil Specification marketer: No
- Used oil transfer facility: No
- Used oil transporter: No

Historical Generators:
- Date form received by agency: 04/13/2015
- Site name: CON EDISON
- Classification: Large Quantity Generator

- Violation Status: No violations found

FINDS:

- Registry ID: 110069662181

Environmental Interest/Information System

RCRAInfo is a national information system that supports the Resource Conservation and Recovery Act (RCRA) program through the tracking of events and activities related to facilities that generate, transport, and treat, store, or dispose of hazardous waste. RCRAInfo allows RCRA program staff to track the notification, permit, compliance, and corrective action activities required under RCRA.

Click this hyperlink while viewing on your computer to access additional FINDS: detail in the EDR Site Report.

ECHO:
- Envid: 1019901864
- Registry ID: 110069662181
- DFR URL: http://echo.epa.gov/detailed-facility-report?fid=110069662181

U149 **CON EDISON** **NJ MANIFEST** **S120670391**
WNW **1385 HERKIMER ST** **N/A**
1/8-1/4 **BROOKLYN, NY 11233**
0.234 mi.
1238 ft. **Site 3 of 6 in cluster U**

Relative: **Higher**
Actual: **89 ft.**

NJ MANIFEST:
- EPA Id: NYP004766895
- Mail Address: IRVING PL 15TH FL NE
- Mail City/State/Zip: NEW YORK, NY 10003
- Facility Phone: Not reported
- Emergency Phone: Not reported

CON EDISON (Continued) **S120670391**

Contact:	THOMAS TEELING
Comments:	Not reported
SIC Code:	Not reported
County:	NY047
Municipal:	Not reported
Previous EPA Id:	Not reported
Gen Flag:	Not reported
Trans Flag:	Not reported
TSDF Flag:	Not reported
Name Change:	Not reported
Date Change:	Not reported

Manifest:

Manifest Number:	002619179GBF
EPA ID:	NYP004766895
Date Shipped:	4/13/2015
TSDF EPA ID:	NJD991291105
Transporter EPA ID:	NJD003812047
Transporter 2 EPA ID:	Not reported
Transporter 3 EPA ID:	Not reported
Transporter 4 EPA ID:	Not reported
Transporter 5 EPA ID:	Not reported
Transporter 6 EPA ID:	Not reported
Transporter 7 EPA ID:	Not reported
Transporter 8 EPA ID:	Not reported
Transporter 9 EPA ID:	Not reported
Transporter 10 EPA ID:	Not reported
Date Trans1 Transported Waste:	Not reported
Date Trans2 Transported Waste:	Not reported
Date Trans3 Transported Waste:	Not reported
Date Trans4 Transported Waste:	Not reported
Date Trans5 Transported Waste:	Not reported
Date Trans6 Transported Waste:	Not reported
Date Trans7 Transported Waste:	Not reported
Date Trans8 Transported Waste:	Not reported
Date Trans9 Transported Waste:	Not reported
Date Trans10 Transported Waste:	Not reported
Date TSDF Received Waste:	Not reported
TSDF EPA Facility Name:	Not reported
QTY Units:	Not reported
Transporter SEQ ID:	Not reported
Transporter-1 Date:	Not reported
Waste SEQ ID:	Not reported
Waste Type Code 2:	Not reported
Waste Type Code 3:	Not reported
Waste Type Code 4:	Not reported
Waste Type Code 5:	Not reported
Waste Type Code 6:	Not reported
Date Accepted:	Not reported
Manifest Discrepancy Type:	Not reported
Data Entry Number:	Not reported
Was Load Rejected:	NEW YORK, NY 10003
Reason Load Was Rejected:	Not reported

U150 **CON EDISON** **NY MANIFEST** **S118089097**
WNW **1385 HERKIMER ST** **N/A**
1/8-1/4 **BROOKLYN, NY 11233**
0.234 mi.
1238 ft. **Site 4 of 6 in cluster U**

Relative:
Higher

Actual:
89 ft.

NY MANIFEST:

Country:	USA
EPA ID:	NYP004766895
Facility Status:	Not reported
Location Address 1:	1385 HERKIMER ST
Code:	BP
Location Address 2:	SB 22030
Total Tanks:	Not reported
Location City:	BROOKLYN
Location State:	NY
Location Zip:	11233
Location Zip 4:	Not reported

NY MANIFEST:

EPAID:	NYP004766895
Mailing Name:	CON EDISON
Mailing Contact:	TOM TEELING
Mailing Address 1:	4 IRVING PLACE - 15TH FLOOR
Mailing Address 2:	Not reported
Mailing City:	NEW YORK
Mailing State:	NY
Mailing Zip:	10003
Mailing Zip 4:	Not reported
Mailing Country:	USA
Mailing Phone:	Not reported

NY MANIFEST:

Document ID:	Not reported
Manifest Status:	Not reported
seq:	Not reported
Year:	2015
Trans1 State ID:	NJD003812047
Trans2 State ID:	Not reported
Generator Ship Date:	04/13/2015
Trans1 Recv Date:	04/13/2015
Trans2 Recv Date:	Not reported
TSD Site Recv Date:	04/16/2015
Part A Recv Date:	Not reported
Part B Recv Date:	Not reported
Generator EPA ID:	NYP004766895
Trans1 EPA ID:	Not reported
Trans2 EPA ID:	Not reported
TSDF ID 1:	NJD991291105
TSDF ID 2:	Not reported
Manifest Tracking Number:	002619179GBF
Import Indicator:	N
Export Indicator:	N
Discr Quantity Indicator:	N
Discr Type Indicator:	N
Discr Residue Indicator:	N
Discr Partial Reject Indicator:	N
Discr Full Reject Indicator:	N
Manifest Ref Number:	Not reported

CON EDISON (Continued) **S118089097**

Alt Facility RCRA ID:	Not reported
Alt Facility Sign Date:	Not reported
MGMT Method Type Code:	H110
Waste Code:	Not reported
Waste Code:	Not reported
Waste Code:	Not reported
Waste Code:	Not reported
Waste Code:	Not reported
Waste Code:	Not reported
Quantity:	500
Units:	P - Pounds
Number of Containers:	1
Container Type:	TT - Cargo tank, tank trucks
Handling Method:	T Chemical, physical, or biological treatment.
Specific Gravity:	1
Waste Code:	D008
Waste Code 1_2:	Not reported
Waste Code 1_3:	Not reported
Waste Code 1_4:	Not reported
Waste Code 1_5:	Not reported
Waste Code 1_6:	Not reported

Click this hyperlink while viewing on your computer to access
-1 additional NY MANIFEST: record(s) in the EDR Site Report.

V151 **CON EDISON SERVICE BOX: 33415** **RCRA NonGen / NLR** **1017775147**
WSW **2346 PACIFIC ST** **NYP004529723**
1/8-1/4 **BROOKLYN, NY 11233**
0.236 mi.
1246 ft. **Site 3 of 6 in cluster V**

Relative: **Higher**

Actual: **72 ft.**

RCRA NonGen / NLR:

Date form received by agency:	06/13/2014
Facility name:	CON EDISON SERVICE BOX: 33415
Facility address:	2346 PACIFIC ST BROOKLYN, NY 11233
EPA ID:	NYP004529723
Mailing address:	IRVING PL, 15TH FL NE NEW YORK, NY 10003
Contact:	THOMAS TEELING
Contact address:	Not reported Not reported
Contact country:	Not reported
Contact telephone:	212-460-3770
Contact email:	Not reported
EPA Region:	02
Classification:	Non-Generator
Description:	Handler: Non-Generators do not presently generate hazardous waste

Handler Activities Summary:

U.S. importer of hazardous waste:	No
Mixed waste (haz. and radioactive):	No
Recycler of hazardous waste:	No
Transporter of hazardous waste:	No
Treater, storer or disposer of HW:	No
Underground injection activity:	No

CON EDISON SERVICE BOX: 33415 (Continued) **1017775147**

On-site burner exemption:	No
Furnace exemption:	No
Used oil fuel burner:	No
Used oil processor:	No
User oil refiner:	No
Used oil fuel marketer to burner:	No
Used oil Specification marketer:	No
Used oil transfer facility:	No
Used oil transporter:	No

Historical Generators:

Date form received by agency:	05/13/2014
Site name:	CON EDISON
Classification:	Small Quantity Generator

Date form received by agency:	05/13/2014
Site name:	CON EDISON
Classification:	Not a generator, verified

Violation Status: No violations found

V152 **CON EDISON** **NY MANIFEST** **S117060732**
WSW **2346 PACIFIC ST** **N/A**
1/8-1/4 **BROOKLYN, NY 11233**
0.236 mi.
1246 ft. **Site 4 of 6 in cluster V**

Relative:
Higher

Actual:
72 ft.

NY MANIFEST:

Country:	USA
EPA ID:	NYP004529723
Facility Status:	Not reported
Location Address 1:	2346 PACIFIC ST
Code:	BP
Location Address 2:	SB33415
Total Tanks:	Not reported
Location City:	BROOKLYN
Location State:	NY
Location Zip:	11201
Location Zip 4:	Not reported

NY MANIFEST:

EPAID:	NYP004529723
Mailing Name:	CON EDISON
Mailing Contact:	CON EDISON
Mailing Address 1:	4 IRVING PL
Mailing Address 2:	15TH FL
Mailing City:	NEW YORK
Mailing State:	NY
Mailing Zip:	10003
Mailing Zip 4:	Not reported
Mailing Country:	USA
Mailing Phone:	Not reported

NY MANIFEST:

Document ID:	Not reported
Manifest Status:	Not reported
seq:	Not reported
Year:	2014

CON EDISON (Continued) **S117060732**

Trans1 State ID:	NJD003812047
Trans2 State ID:	Not reported
Generator Ship Date:	05/13/2014
Trans1 Recv Date:	05/13/2014
Trans2 Recv Date:	Not reported
TSD Site Recv Date:	05/14/2014
Part A Recv Date:	Not reported
Part B Recv Date:	Not reported
Generator EPA ID:	NYP004529723
Trans1 EPA ID:	Not reported
Trans2 EPA ID:	Not reported
TSDF ID 1:	NJD991291105
TSDF ID 2:	Not reported
Manifest Tracking Number:	002422347GBF
Import Indicator:	N
Export Indicator:	N
Discr Quantity Indicator:	N
Discr Type Indicator:	N
Discr Residue Indicator:	N
Discr Partial Reject Indicator:	N
Discr Full Reject Indicator:	N
Manifest Ref Number:	Not reported
Alt Facility RCRA ID:	Not reported
Alt Facility Sign Date:	Not reported
MGMT Method Type Code:	H110
Waste Code:	Not reported
Waste Code:	Not reported
Waste Code:	Not reported
Waste Code:	Not reported
Waste Code:	Not reported
Waste Code:	Not reported
Quantity:	80
Units:	G - Gallons (liquids only)* (8.3 pounds)
Number of Containers:	1
Container Type:	TT - Cargo tank, tank trucks
Handling Method:	T Chemical, physical, or biological treatment.
Specific Gravity:	1
Waste Code:	D008
Waste Code 1_2:	Not reported
Waste Code 1_3:	Not reported
Waste Code 1_4:	Not reported
Waste Code 1_5:	Not reported
Waste Code 1_6:	Not reported

Click this hyperlink while viewing on your computer to access
-1 additional NY MANIFEST: record(s) in the EDR Site Report.

T153 **JAMAICA ISLAND CORP.** **NY UST** **U002034340**
ENE **32 JAMAICA AVENUE** **N/A**
1/8-1/4 **BROOKLYN, NY 11207**
0.237 mi.
1253 ft. **Site 9 of 10 in cluster T**

Relative:
Lower

Actual:
63 ft.

UST:

Id/Status:	2-602003 / Active
Program Type:	PBS
Region:	STATE
DEC Region:	2
Expiration Date:	10/21/2018
UTM X:	593081.97103
UTM Y:	4503509.24261
Site Type:	Retail Gasoline Sales

Affiliation Records:

Site Id:	23962
Affiliation Type:	Facility Operator
Company Name:	JAMAICA ISLAND CORP.
Contact Type:	Not reported
Contact Name:	RAM JAN
Address1:	Not reported
Address2:	Not reported
City:	Not reported
State:	NN
Zip Code:	Not reported
Country Code:	001
Phone:	(718) 345-0885
EMail:	Not reported
Fax Number:	Not reported
Modified By:	MXLAY
Date Last Modified:	2016-10-21

Site Id:	23962
Affiliation Type:	Emergency Contact
Company Name:	MEREL GLAUBIGER, TRUSTEE
Contact Type:	Not reported
Contact Name:	REMY ROIZEN
Address1:	Not reported
Address2:	Not reported
City:	Not reported
State:	NN
Zip Code:	Not reported
Country Code:	999
Phone:	(917) 355-8474
EMail:	Not reported
Fax Number:	Not reported
Modified By:	CGFREEDM
Date Last Modified:	2016-06-09

Site Id:	23962
Affiliation Type:	Facility Owner
Company Name:	MEREL GLAUBIGER, TRUSTEE
Contact Type:	Not reported
Contact Name:	Not reported
Address1:	3466 JACKSON ST
Address2:	Not reported
City:	SAN FRANCISCO
State:	CA

JAMAICA ISLAND CORP. (Continued) **U002034340**

Zip Code:	94118
Country Code:	001
Phone:	(415) 563-3341
EMail:	Not reported
Fax Number:	Not reported
Modified By:	MXLAY
Date Last Modified:	2016-10-21

Site Id:	23962
Affiliation Type:	Mail Contact
Company Name:	REMICA PROPERTY GROUP CORP.
Contact Type:	Not reported
Contact Name:	REMY ROIZEN
Address1:	229 EAST 85TH STREET
Address2:	#1010
City:	NEW YORK
State:	NY
Zip Code:	10028
Country Code:	001
Phone:	(212) 517-7760
EMail:	REMY@REMICAGROUP.COM
Fax Number:	Not reported
Modified By:	CGFREEDM
Date Last Modified:	2016-06-09

Tank Info:

Tank Number:	05
Tank ID:	208456
Tank Status:	In Service
Material Name:	In Service
Capacity Gallons:	12000
Install Date:	08/01/2005
Date Tank Closed:	Not reported
Registered:	True
Tank Location:	Underground
Tank Type:	Equivalent technology
Material Code:	2712
Common Name of Substance:	Gasoline/Ethanol

Tightness Test Method:	-
Date Test:	Not reported
Next Test Date:	Not reported
Pipe Model:	D
Modified By:	TLYE
Last Modified:	06/11/2018

Equipment Records:

G04 - Tank Secondary Containment - Double-Walled (Underground)
L07 - Piping Leak Detection - Pressurized Piping Leak Detector
B04 - Tank External Protection - Fiberglass
D06 - Pipe Type - Fiberglass Reinforced Plastic (FRP)
I02 - Overfill - High Level Alarm
K01 - Spill Prevention - Catch Basin
A00 - Tank Internal Protection - None
H01 - Tank Leak Detection - Interstitial - Electronic Monitoring
I01 - Overfill - Float Vent Valve

JAMAICA ISLAND CORP. (Continued) **U002034340**

L99 - Piping Leak Detection - Other
C02 - Pipe Location - Underground/On-ground
F04 - Pipe External Protection - Fiberglass
E04 - Piping Secondary Containment - Double walled UG
J01 - Dispenser - Pressurized Dispenser

Tank Number: 06
Tank ID: 208457
Tank Status: In Service
Material Name: In Service
Capacity Gallons: 12000
Install Date: 08/01/2005
Date Tank Closed: Not reported
Registered: True
Tank Location: Underground
Tank Type: Equivalent technology
Material Code: 2712
Common Name of Substance: Gasoline/Ethanol

Tightness Test Method: -
Date Test: Not reported
Next Test Date: Not reported
Pipe Model: D
Modified By: TLYE
Last Modified: 06/11/2018

Equipment Records:

F04 - Pipe External Protection - Fiberglass
C02 - Pipe Location - Underground/On-ground
L99 - Piping Leak Detection - Other
H01 - Tank Leak Detection - Interstitial - Electronic Monitoring
I01 - Overfill - Float Vent Valve
A00 - Tank Internal Protection - None
J01 - Dispenser - Pressurized Dispenser
E04 - Piping Secondary Containment - Double walled UG
K01 - Spill Prevention - Catch Basin
I02 - Overfill - High Level Alarm
B04 - Tank External Protection - Fiberglass
D06 - Pipe Type - Fiberglass Reinforced Plastic (FRP)
G04 - Tank Secondary Containment - Double-Walled (Underground)
L07 - Piping Leak Detection - Pressurized Piping Leak Detector

Tank Number: 1
Tank ID: 48704
Tank Status: Closed - Removed
Material Name: Closed - Removed
Capacity Gallons: 4000
Install Date: 01/01/1972
Date Tank Closed: 08/01/2005
Registered: True
Tank Location: Underground
Tank Type: Steel/carbon steel
Material Code: 0009
Common Name of Substance: Gasoline

Tightness Test Method: 14

JAMAICA ISLAND CORP. (Continued) **U002034340**

Date Test: 03/17/2005
Next Test Date: Not reported
Pipe Model: Not reported
Modified By: NRLOMBAR
Last Modified: 04/14/2017

Equipment Records:

F02 - Pipe External Protection - Original Sacrificial Anode
L07 - Piping Leak Detection - Pressurized Piping Leak Detector
E00 - Piping Secondary Containment - None
I02 - Overfill - High Level Alarm
K01 - Spill Prevention - Catch Basin
C02 - Pipe Location - Underground/On-ground
F06 - Pipe External Protection - Wrapped
G00 - Tank Secondary Containment - None
B02 - Tank External Protection - Original Sacrificial Anode
J01 - Dispenser - Pressurized Dispenser
A00 - Tank Internal Protection - None
B01 - Tank External Protection - Painted/Asphalt Coating
D01 - Pipe Type - Steel/Carbon Steel/Iron
H05 - Tank Leak Detection - In-Tank System (ATG)

Tank Number: 2
Tank ID: 48705
Tank Status: Closed - Removed
Material Name: Closed - Removed
Capacity Gallons: 4000
Install Date: 01/01/1972
Date Tank Closed: 08/01/2005
Registered: True
Tank Location: Underground
Tank Type: Steel/carbon steel
Material Code: 0009
Common Name of Substance: Gasoline

Tightness Test Method: 14
Date Test: 03/17/2005
Next Test Date: Not reported
Pipe Model: Not reported
Modified By: NRLOMBAR
Last Modified: 04/14/2017

Equipment Records:

H05 - Tank Leak Detection - In-Tank System (ATG)
F02 - Pipe External Protection - Original Sacrificial Anode
L07 - Piping Leak Detection - Pressurized Piping Leak Detector
A00 - Tank Internal Protection - None
B01 - Tank External Protection - Painted/Asphalt Coating
D01 - Pipe Type - Steel/Carbon Steel/Iron
E00 - Piping Secondary Containment - None
I02 - Overfill - High Level Alarm
K01 - Spill Prevention - Catch Basin
C02 - Pipe Location - Underground/On-ground
F06 - Pipe External Protection - Wrapped
G00 - Tank Secondary Containment - None
B02 - Tank External Protection - Original Sacrificial Anode
J01 - Dispenser - Pressurized Dispenser

JAMAICA ISLAND CORP. (Continued) **U002034340**

Tank Number:	3
Tank ID:	48706
Tank Status:	Closed - Removed
Material Name:	Closed - Removed
Capacity Gallons:	4000
Install Date:	01/01/1972
Date Tank Closed:	08/01/2005
Registered:	True
Tank Location:	Underground
Tank Type:	Steel/carbon steel
Material Code:	0009
Common Name of Substance:	Gasoline
Tightness Test Method:	14
Date Test:	03/17/2005
Next Test Date:	Not reported
Pipe Model:	Not reported
Modified By:	NRLOMBAR
Last Modified:	04/14/2017

Equipment Records:

H05 - Tank Leak Detection - In-Tank System (ATG)
F02 - Pipe External Protection - Original Sacrificial Anode
L07 - Piping Leak Detection - Pressurized Piping Leak Detector
E00 - Piping Secondary Containment - None
I02 - Overfill - High Level Alarm
K01 - Spill Prevention - Catch Basin
A00 - Tank Internal Protection - None
B01 - Tank External Protection - Painted/Asphalt Coating
D01 - Pipe Type - Steel/Carbon Steel/Iron
C02 - Pipe Location - Underground/On-ground
F06 - Pipe External Protection - Wrapped
G00 - Tank Secondary Containment - None
B02 - Tank External Protection - Original Sacrificial Anode
J01 - Dispenser - Pressurized Dispenser

Tank Number:	4
Tank ID:	48707
Tank Status:	Closed - Removed
Material Name:	Closed - Removed
Capacity Gallons:	4000
Install Date:	01/01/1972
Date Tank Closed:	08/01/2005
Registered:	True
Tank Location:	Underground
Tank Type:	Steel/carbon steel
Material Code:	0009
Common Name of Substance:	Gasoline
Tightness Test Method:	14
Date Test:	03/17/2005
Next Test Date:	Not reported
Pipe Model:	Not reported
Modified By:	NRLOMBAR
Last Modified:	04/14/2017

Equipment Records:

JAMAICA ISLAND CORP. (Continued) **U002034340**

F02 - Pipe External Protection - Original Sacrificial Anode
L07 - Piping Leak Detection - Pressurized Piping Leak Detector
C02 - Pipe Location - Underground/On-ground
F06 - Pipe External Protection - Wrapped
G00 - Tank Secondary Containment - None
E00 - Piping Secondary Containment - None
I02 - Overfill - High Level Alarm
K01 - Spill Prevention - Catch Basin
A00 - Tank Internal Protection - None
B01 - Tank External Protection - Painted/Asphalt Coating
D01 - Pipe Type - Steel/Carbon Steel/Iron
B02 - Tank External Protection - Original Sacrificial Anode
J01 - Dispenser - Pressurized Dispenser
H05 - Tank Leak Detection - In-Tank System (ATG)

T154 **A C A AMOCO #578** **RCRA NonGen / NLR** **1000553872**
ENE **32 JAMAICA AVE** **US AIRS** **NYD986963064**
1/8-1/4 **BROOKLYN, NY 11207** **FINDS**
0.237 mi. **ECHO**
1253 ft. **Site 10 of 10 in cluster T** **NJ MANIFEST**
NY MANIFEST

Relative:
Lower

Actual:
63 ft.

RCRA NonGen / NLR:

Date form received by agency:	01/01/2007
Facility name:	A C A AMOCO #578
Facility address:	32 JAMAICA AVE BROOKLYN, NY 11207-1834
EPA ID:	NYD986963064
Mailing address:	JAMAICA AVE BROOKLYN, NY 11207
Contact:	Not reported
Contact address:	JAMAICA AVE BROOKLYN, NY 11207
Contact country:	US
Contact telephone:	Not reported
Contact email:	Not reported
EPA Region:	02
Classification:	Non-Generator
Description:	Handler: Non-Generators do not presently generate hazardous waste

Owner/Operator Summary:

Owner/operator name:	A C A MANAGEMENT SERVICES
Owner/operator address:	728 BLACKHORSE PIKE TURNERSVILLE, NJ 08012
Owner/operator country:	US
Owner/operator telephone:	609-227-6111
Owner/operator email:	Not reported
Owner/operator fax:	Not reported
Owner/operator extension:	Not reported
Legal status:	Private
Owner/Operator Type:	Operator
Owner/Op start date:	Not reported
Owner/Op end date:	Not reported

Owner/operator name:	A C A MANAGEMENT SERVICES
Owner/operator address:	728 BLACKHORSE PIKE TURNERSVILLE, NJ 08012

A C A AMOCO #578 (Continued) **1000553872**

Owner/operator country: US
Owner/operator telephone: 609-227-6111
Owner/operator email: Not reported
Owner/operator fax: Not reported
Owner/operator extension: Not reported
Legal status: Private
Owner/Operator Type: Owner
Owner/Op start date: Not reported
Owner/Op end date: Not reported

Handler Activities Summary:
U.S. importer of hazardous waste: No
Mixed waste (haz. and radioactive): No
Recycler of hazardous waste: No
Transporter of hazardous waste: No
Treater, storer or disposer of HW: No
Underground injection activity: No
On-site burner exemption: No
Furnace exemption: No
Used oil fuel burner: No
Used oil processor: No
User oil refiner: No
Used oil fuel marketer to burner: No
Used oil Specification marketer: No
Used oil transfer facility: No
Used oil transporter: No

Historical Generators:
Date form received by agency: 01/01/2006
Site name: A C A AMOCO #578
Classification: Not a generator, verified

Date form received by agency: 07/08/1999
Site name: A C A AMOCO #578
Classification: Not a generator, verified

Date form received by agency: 06/27/1991
Site name: A C A AMOCO #578
Classification: Small Quantity Generator

. Waste code: D000
. Waste name: Not Defined

. Waste code: D001
. Waste name: IGNITABLE HAZARDOUS WASTES ARE THOSE WASTES WHICH HAVE A FLASHPOINT OF LESS THAN 140 DEGREES FAHRENHEIT AS DETERMINED BY A PENSKY-MARTENS CLOSED CUP FLASH POINT TESTER. ANOTHER METHOD OF DETERMINING THE FLASH POINT OF A WASTE IS TO REVIEW THE MATERIAL SAFETY DATA SHEET, WHICH CAN BE OBTAINED FROM THE MANUFACTURER OR DISTRIBUTOR OF THE MATERIAL. LACQUER THINNER IS AN EXAMPLE OF A COMMONLY USED SOLVENT WHICH WOULD BE CONSIDERED AS IGNITABLE HAZARDOUS WASTE.

. Waste code: D002
. Waste name: A WASTE WHICH HAS A PH OF LESS THAN 2 OR GREATER THAN 12.5 IS CONSIDERED TO BE A CORROSIVE HAZARDOUS WASTE. SODIUM HYDROXIDE, A CAUSTIC SOLUTION WITH A HIGH PH, IS OFTEN USED BY INDUSTRIES TO CLEAN

A C A AMOCO #578 (Continued) **1000553872**

OR DEGREASE PARTS. HYDROCHLORIC ACID, A SOLUTION WITH A LOW PH, IS USED BY MANY INDUSTRIES TO CLEAN METAL PARTS PRIOR TO Ppainting. WHEN THESE CAUSTIC OR ACID SOLUTIONS BECOME CONTAMINATED AND MUST BE DISPOSED, THE WASTE WOULD BE A CORROSIVE HAZARDOUS WASTE.

. Waste code: D018
. Waste name: BENZENE

Violation Status: No violations found

US AIRS MINOR:
Envid: 1000553872
Region Code: 02
Programmatic ID: AIR NY0000002610500144
Facility Registry ID: 110001572405
D and B Number: Not reported
Primary SIC Code: 5541
NAICS Code: 999999
Default Air Classification Code: MIN
Facility Type of Ownership Code: POF
Air CMS Category Code: Not reported
HPV Status: Not reported

US AIRS MINOR:
Region Code: 02
Programmatic ID: AIR NY0000002610500144
Facility Registry ID: 110001572405
Air Operating Status Code: OPR
Default Air Classification Code: MIN
Air Program: State Implementation Plan for National Primary and Secondary Ambient Air Quality Standards
Activity Date: 1988-04-11 00:00:00
Activity Status Date: Not reported
Activity Group: Compliance Monitoring
Activity Type: Inspection/Evaluation
Activity Status: Not reported

US AIRS MINOR:
Envid: 1000553872
Region Code: 02
Programmatic ID: AIR NY0000002610500144
Facility Registry ID: 110001572405
D and B Number: Not reported
Primary SIC Code: 5541
NAICS Code: 999999
Default Air Classification Code: MIN
Facility Type of Ownership Code: POF
Air CMS Category Code: Not reported
HPV Status: Not reported

US AIRS MINOR:
Region Code: 02
Programmatic ID: AIR NY0000002610500144
Facility Registry ID: 110001572405
Air Operating Status Code: OPR
Default Air Classification Code: MIN
Air Program: State Implementation Plan for National Primary and Secondary Ambient Air Quality Standards
Activity Date: 1988-04-11 00:00:00

A C A AMOCO #578 (Continued) **1000553872**

Activity Status Date: Not reported
Activity Group: Compliance Monitoring
Activity Type: Inspection/Evaluation
Activity Status: Not reported

FINDS:

Registry ID: 110064404121

Environmental Interest/Information System

ICIS (Integrated Compliance Information System) is the Integrated Compliance Information System and provides a database that, when complete, will contain integrated Enforcement and Compliance information across most of EPA's programs. The vision for ICIS is to replace EPA's independent databases that contain Enforcement data with a single repository for that information. Currently, ICIS contains all Federal Administrative and Judicial enforcement actions. This information is maintained in ICIS by EPA in the Regional offices and it Headquarters. A future release of ICIS will replace the Permit Compliance System (PCS) which supports the NPDES and will integrate that information with Federal actions already in the system. ICIS also has the capability to track other activities occurring in the Region that support Compliance and Enforcement programs. These include; Incident Tracking, Compliance Assistance, and Compliance Monitoring.

Registry ID: 110001572405

Environmental Interest/Information System

AFS (Aerometric Information Retrieval System (AIRS) Facility Subsystem) replaces the former Compliance Data System (CDS), the National Emission Data System (NEDS), and the Storage and Retrieval of Aerometric Data (SAROAD). AIRS is the national repository for information concerning airborne pollution in the United States. AFS is used to track emissions and compliance data from industrial plants. AFS data are utilized by states to prepare State Implementation Plans to comply with regulatory programs and by EPA as an input for the estimation of total national emissions. AFS is undergoing a major redesign to support facility operating permits required under Title V of the Clean Air Act.

RCRAInfo is a national information system that supports the Resource Conservation and Recovery Act (RCRA) program through the tracking of events and activities related to facilities that generate, transport, and treat, store, or dispose of hazardous waste. RCRAInfo allows RCRA program staff to track the notification, permit, compliance, and corrective action activities required under RCRA.

FIS (New York - Facility Information System) is New York's Department of Environmental Conservation (DEC) information system for tracking environmental facility information found across the State.

AIR MINOR

Click this hyperlink while viewing on your computer to access additional FINDS: detail in the EDR Site Report.

A C A AMOCO #578 (Continued) **1000553872**

ECHO:

Envid:	1000553872
Registry ID:	110001572405
DFR URL:	http://echo.epa.gov/detailed-facility-report?fid=110001572405

NJ MANIFEST:

EPA Id:	NYD986963064
Mail Address:	JAMAICA AVE
Mail City/State/Zip:	BROOKLYN, NY 11207
Facility Phone:	Not reported
Emergency Phone:	Not reported
Contact:	Not reported
Comments:	Not reported
SIC Code:	Not reported
County:	NY047
Municipal:	Not reported
Previous EPA Id:	Not reported
Gen Flag:	Not reported
Trans Flag:	Not reported
TSDF Flag:	Not reported
Name Change:	Not reported
Date Change:	Not reported

Manifest:

Manifest Number:	001274583JJK
EPA ID:	NYD986963064
Date Shipped:	01/22/2007
TSDF EPA ID:	NJD991291105
Transporter EPA ID:	NJR000023036
Transporter 2 EPA ID:	Not reported
Transporter 3 EPA ID:	Not reported
Transporter 4 EPA ID:	Not reported
Transporter 5 EPA ID:	Not reported
Transporter 6 EPA ID:	Not reported
Transporter 7 EPA ID:	Not reported
Transporter 8 EPA ID:	Not reported
Transporter 9 EPA ID:	Not reported
Transporter 10 EPA ID:	Not reported
Date Trans1 Transported Waste:	01/22/2007
Date Trans2 Transported Waste:	Not reported
Date Trans3 Transported Waste:	Not reported
Date Trans4 Transported Waste:	Not reported
Date Trans5 Transported Waste:	Not reported
Date Trans6 Transported Waste:	Not reported
Date Trans7 Transported Waste:	Not reported
Date Trans8 Transported Waste:	Not reported
Date Trans9 Transported Waste:	Not reported
Date Trans10 Transported Waste:	Not reported
Date TSDF Received Waste:	01/22/2007
TSDF EPA Facility Name:	Not reported
QTY Units:	Not reported
Transporter SEQ ID:	Not reported
Transporter-1 Date:	Not reported
Waste SEQ ID:	Not reported
Waste Type Code 2:	Not reported
Waste Type Code 3:	Not reported
Waste Type Code 4:	Not reported

A C A AMOCO #578 (Continued) **1000553872**

Waste Type Code 5:	Not reported
Waste Type Code 6:	Not reported
Date Accepted:	Not reported
Manifest Discrepancy Type:	Not reported
Data Entry Number:	Not reported
Was Load Rejected:	BROOKLYN, NY 11207
Reason Load Was Rejected:	Not reported

Waste:

Manifest Year:	Not reported
Waste Code:	D018
Hand Code:	H14
Quantity:	200 P

Manifest Number:	001274849JJK
EPA ID:	NYD986963064
Date Shipped:	10/23/2008
TSDF EPA ID:	NJD991291105
Transporter EPA ID:	NJR000023036
Transporter 2 EPA ID:	Not reported
Transporter 3 EPA ID:	Not reported
Transporter 4 EPA ID:	Not reported
Transporter 5 EPA ID:	Not reported
Transporter 6 EPA ID:	Not reported
Transporter 7 EPA ID:	Not reported
Transporter 8 EPA ID:	Not reported
Transporter 9 EPA ID:	Not reported
Transporter 10 EPA ID:	Not reported
Date Trans1 Transported Waste:	10/23/2008
Date Trans2 Transported Waste:	Not reported
Date Trans3 Transported Waste:	Not reported
Date Trans4 Transported Waste:	Not reported
Date Trans5 Transported Waste:	Not reported
Date Trans6 Transported Waste:	Not reported
Date Trans7 Transported Waste:	Not reported
Date Trans8 Transported Waste:	Not reported
Date Trans9 Transported Waste:	Not reported
Date Trans10 Transported Waste:	Not reported
Date TSDF Received Waste:	10/23/2008
TSDF EPA Facility Name:	Not reported
QTY Units:	Not reported
Transporter SEQ ID:	Not reported
Transporter-1 Date:	Not reported
Waste SEQ ID:	Not reported
Waste Type Code 2:	Not reported
Waste Type Code 3:	Not reported
Waste Type Code 4:	Not reported
Waste Type Code 5:	Not reported
Waste Type Code 6:	Not reported
Date Accepted:	Not reported
Manifest Discrepancy Type:	Not reported
Data Entry Number:	Not reported
Was Load Rejected:	BROOKLYN, NY 11207
Reason Load Was Rejected:	Not reported

Waste:

Manifest Year:	Not reported

A C A AMOCO #578 (Continued) **1000553872**

Waste Code:	D018
Hand Code:	H141
Quantity:	200 P

NY MANIFEST:

Country:	USA
EPA ID:	NYD986963064
Facility Status:	Not reported
Location Address 1:	32 JAMAICA AVE
Code:	BP
Location Address 2:	Not reported
Total Tanks:	Not reported
Location City:	BROOKLYN
Location State:	NY
Location Zip:	11207
Location Zip 4:	Not reported

NY MANIFEST:

EPAID:	NYD986963064
Mailing Name:	A C A AMOCO #578
Mailing Contact:	A C A AMOCO #578
Mailing Address 1:	32 JAMAICA AVE
Mailing Address 2:	Not reported
Mailing City:	BROOKLYN
Mailing State:	NY
Mailing Zip:	11207
Mailing Zip 4:	Not reported
Mailing Country:	USA
Mailing Phone:	9494605200

NY MANIFEST:

Document ID:	Not reported
Manifest Status:	Not reported
seq:	Not reported
Year:	2008
Trans1 State ID:	NJR000023036
Trans2 State ID:	Not reported
Generator Ship Date:	10/23/2008
Trans1 Recv Date:	10/23/2008
Trans2 Recv Date:	Not reported
TSD Site Recv Date:	10/23/2008
Part A Recv Date:	Not reported
Part B Recv Date:	Not reported
Generator EPA ID:	NYD986963064
Trans1 EPA ID:	Not reported
Trans2 EPA ID:	Not reported
TSDF ID 1:	NJD991291105
TSDF ID 2:	Not reported
Manifest Tracking Number:	001274849JJK
Import Indicator:	N
Export Indicator:	N
Discr Quantity Indicator:	N
Discr Type Indicator:	Y
Discr Residue Indicator:	N

A C A AMOCO #578 (Continued) **1000553872**

Discr Partial Reject Indicator:	N
Discr Full Reject Indicator:	N
Manifest Ref Number:	Not reported
Alt Facility RCRA ID:	Not reported
Alt Facility Sign Date:	Not reported
MGMT Method Type Code:	H141
Waste Code:	Not reported
Waste Code:	Not reported
Waste Code:	Not reported
Waste Code:	Not reported
Waste Code:	Not reported
Waste Code:	Not reported
Quantity:	200.0
Units:	P - Pounds
Number of Containers:	1.0
Container Type:	DM - Metal drums, barrels
Handling Method:	B Incineration, heat recovery, burning.
Specific Gravity:	1.0
Waste Code:	D018
Waste Code 1_2:	Not reported
Waste Code 1_3:	Not reported
Waste Code 1_4:	Not reported
Waste Code 1_5:	Not reported
Waste Code 1_6:	Not reported

Click this hyperlink while viewing on your computer to access
-1 additional NY MANIFEST: record(s) in the EDR Site Report.

AA155 **CON EDISON MANHOLE: 66421** **RCRA NonGen / NLR** **1016971192**
SE **ALABAMA AVE & LIBERTY AVE** **NY MANIFEST** **NYP004449278**
1/8-1/4 **BROOKLYN, NY 11207**
0.239 mi.
1263 ft. **Site 1 of 2 in cluster AA**

Relative: **Lower**
Actual: **53 ft.**

RCRA NonGen / NLR:

Date form received by agency:	03/23/2014
Facility name:	CON EDISON MANHOLE: 66421
Facility address:	ALABAMA AVE & LIBERTY AVE 48 FEET S OF BROOKLYN, NY 11207
EPA ID:	NYP004449278
Mailing address:	IRVING PL, 15TH FL NE NEW YORK, NY 10003
Contact:	THOMAS TEELING
Contact address:	Not reported Not reported
Contact country:	Not reported
Contact telephone:	212-460-3770
Contact email:	Not reported
EPA Region:	02
Classification:	Non-Generator
Description:	Handler: Non-Generators do not presently generate hazardous waste

Handler Activities Summary:

U.S. importer of hazardous waste:	No
Mixed waste (haz. and radioactive):	No

CON EDISON MANHOLE: 66421 (Continued) **1016971192**

Recycler of hazardous waste:	No
Transporter of hazardous waste:	No
Treater, storer or disposer of HW:	No
Underground injection activity:	No
On-site burner exemption:	No
Furnace exemption:	No
Used oil fuel burner:	No
Used oil processor:	No
User oil refiner:	No
Used oil fuel marketer to burner:	No
Used oil Specification marketer:	No
Used oil transfer facility:	No
Used oil transporter:	No

Historical Generators:

Date form received by agency:	02/23/2014
Site name:	CON EDISON MANHOLE: 66421
Classification:	Conditionally Exempt Small Quantity Generator
Violation Status:	No violations found

NY MANIFEST:

Country:	USA
EPA ID:	NYP004449278
Facility Status:	Not reported
Location Address 1:	ALABAMA AVE & LIBERTY AVE
Code:	BP
Location Address 2:	SB66421‘
Total Tanks:	Not reported
Location City:	QUEENS
Location State:	NY
Location Zip:	11432
Location Zip 4:	Not reported

NY MANIFEST:

EPAID:	NYP004449278
Mailing Name:	CON EDISON
Mailing Contact:	CON EDISON
Mailing Address 1:	4 IRVING PLACE
Mailing Address 2:	15TH FL
Mailing City:	NEW YORK
Mailing State:	NY
Mailing Zip:	10003
Mailing Zip 4:	Not reported
Mailing Country:	USA
Mailing Phone:	Not reported

NY MANIFEST:

Document ID:	Not reported
Manifest Status:	Not reported
seq:	Not reported
Year:	2014
Trans1 State ID:	NJD003812047
Trans2 State ID:	Not reported
Generator Ship Date:	02/23/2014
Trans1 Recv Date:	02/23/2014
Trans2 Recv Date:	Not reported

CON EDISON MANHOLE: 66421 (Continued) **1016971192**

TSD Site Recv Date:	02/24/2014
Part A Recv Date:	Not reported
Part B Recv Date:	Not reported
Generator EPA ID:	NYP004449278
Trans1 EPA ID:	Not reported
Trans2 EPA ID:	Not reported
TSDF ID 1:	NJD991291105
TSDF ID 2:	Not reported
Manifest Tracking Number:	002358959GBF
Import Indicator:	N
Export Indicator:	N
Discr Quantity Indicator:	N
Discr Type Indicator:	N
Discr Residue Indicator:	N
Discr Partial Reject Indicator:	N
Discr Full Reject Indicator:	N
Manifest Ref Number:	Not reported
Alt Facility RCRA ID:	Not reported
Alt Facility Sign Date:	Not reported
MGMT Method Type Code:	H110
Waste Code:	Not reported
Waste Code:	Not reported
Waste Code:	Not reported
Waste Code:	Not reported
Waste Code:	Not reported
Waste Code:	Not reported
Quantity:	100
Units:	G - Gallons (liquids only)* (8.3 pounds)
Number of Containers:	1
Container Type:	TT - Cargo tank, tank trucks
Handling Method:	T Chemical, physical, or biological treatment.
Specific Gravity:	1
Waste Code:	D008
Waste Code 1_2:	Not reported
Waste Code 1_3:	Not reported
Waste Code 1_4:	Not reported
Waste Code 1_5:	Not reported
Waste Code 1_6:	Not reported

Click this hyperlink while viewing on your computer to access
-1 additional NY MANIFEST: record(s) in the EDR Site Report.

AA156 **SCOTTS TRANSMISSION PARTS INC** **RCRA NonGen / NLR** **1000872216**
SE **290 LIBERTY AVE** **FINDS** **NYD987034253**
1/8-1/4 **BROOKLYN, NY 11207** **ECHO**
0.240 mi.
1267 ft. **Site 2 of 2 in cluster AA**

Relative: RCRA NonGen / NLR:
Lower

Date form received by agency:	01/01/2007
Facility name:	SCOTTS TRANSMISSION PARTS INC
Facility address:	290 LIBERTY AVE BROOKLYN, NY 11207-2918
EPA ID:	NYD987034253
Mailing address:	LIBERTY AVE BROOKLYN, NY 11207
Contact:	Not reported

Actual:
53 ft.

SCOTTS TRANSMISSION PARTS INC (Continued) **1000872216**

Contact address: LIBERTY AVE
BROOKLYN, NY 11207
Contact country: US
Contact telephone: Not reported
Contact email: Not reported
EPA Region: 02
Classification: Non-Generator
Description: Handler: Non-Generators do not presently generate hazardous waste

Owner/Operator Summary:
Owner/operator name: SCOTT YASLOW
Owner/operator address: 1150 E 72ND ST
BROOKLYN, NY 11234
Owner/operator country: US
Owner/operator telephone: 718-763-4166
Owner/operator email: Not reported
Owner/operator fax: Not reported
Owner/operator extension: Not reported
Legal status: Private
Owner/Operator Type: Owner
Owner/Op start date: Not reported
Owner/Op end date: Not reported

Owner/operator name: SCOTT YASLOW
Owner/operator address: 1150 E 72ND ST
BROOKLYN, NY 11234
Owner/operator country: US
Owner/operator telephone: 718-763-4166
Owner/operator email: Not reported
Owner/operator fax: Not reported
Owner/operator extension: Not reported
Legal status: Private
Owner/Operator Type: Operator
Owner/Op start date: Not reported
Owner/Op end date: Not reported

Handler Activities Summary:
U.S. importer of hazardous waste: No
Mixed waste (haz. and radioactive): No
Recycler of hazardous waste: No
Transporter of hazardous waste: No
Treater, storer or disposer of HW: No
Underground injection activity: No
On-site burner exemption: No
Furnace exemption: No
Used oil fuel burner: No
Used oil processor: No
User oil refiner: No
Used oil fuel marketer to burner: No
Used oil Specification marketer: No
Used oil transfer facility: No
Used oil transporter: No

Historical Generators:
Date form received by agency: 01/01/2006
Site name: SCOTTS TRANSMISSION PARTS INC

SCOTTS TRANSMISSION PARTS INC (Continued) **1000872216**

Classification: Not a generator, verified

Date form received by agency: 07/08/1999
Site name: SCOTTS TRANSMISSION PARTS INC
Classification: Not a generator, verified

Date form received by agency: 05/19/1993
Site name: SCOTTS TRANSMISSION PARTS INC
Classification: Small Quantity Generator

. Waste code: D001
. Waste name: IGNITABLE HAZARDOUS WASTES ARE THOSE WASTES WHICH HAVE A FLASHPOINT OF LESS THAN 140 DEGREES FAHRENHEIT AS DETERMINED BY A PENSKY-MARTENS CLOSED CUP FLASH POINT TESTER. ANOTHER METHOD OF DETERMINING THE FLASH POINT OF A WASTE IS TO REVIEW THE MATERIAL SAFETY DATA SHEET, WHICH CAN BE OBTAINED FROM THE MANUFACTURER OR DISTRIBUTOR OF THE MATERIAL. LACQUER THINNER IS AN EXAMPLE OF A COMMONLY USED SOLVENT WHICH WOULD BE CONSIDERED AS IGNITABLE HAZARDOUS WASTE.

Violation Status: No violations found

FINDS:

Registry ID: 110004504849

Environmental Interest/Information System
RCRAInfo is a national information system that supports the Resource Conservation and Recovery Act (RCRA) program through the tracking of events and activities related to facilities that generate, transport, and treat, store, or dispose of hazardous waste. RCRAInfo allows RCRA program staff to track the notification, permit, compliance, and corrective action activities required under RCRA.

Click this hyperlink while viewing on your computer to access additional FINDS: detail in the EDR Site Report.

ECHO:
Envid: 1000872216
Registry ID: 110004504849
DFR URL: http://echo.epa.gov/detailed-facility-report?fid=110004504849

---

157 SE 1/8-1/4 0.242 mi. 1280 ft.
NYC DHS WOMENS SHELTER
116 WILLIAMS AVE
BROOKLYN, NY 11207
RCRA NonGen / NLR **1004760619**
FINDS **NYR000052530**
ECHO
NY MANIFEST

Relative: Lower
Actual: 52 ft.

RCRA NonGen / NLR:
Date form received by agency: 01/01/2007
Facility name: NYC DHS WOMENS SHELTER
Facility address: 116 WILLIAMS AVE
BLOCK 3699 LOT 1
BROOKLYN, NY 11207
EPA ID: NYR000052530
Mailing address: WILLIAM ST 17TH FLOOR
NEW YORK, NY 10038
Contact: ALVIS STERNS

NYC DHS WOMENS SHELTER (Continued) **1004760619**

Contact address: WILLIAM ST 17TH FLOOR
NEW YORK, NY 10038
Contact country: US
Contact telephone: 212-630-9318
Contact email: Not reported
EPA Region: 02
Classification: Non-Generator
Description: Handler: Non-Generators do not presently generate hazardous waste

Owner/Operator Summary:
Owner/operator name: CITY OF NY DEPT OF HOMELESS SERVICES
Owner/operator address: 161 WILLIAM ST 18TH FLOOR
NEW YORK, NY 10038
Owner/operator country: US
Owner/operator telephone: 212-788-9446
Owner/operator email: Not reported
Owner/operator fax: Not reported
Owner/operator extension: Not reported
Legal status: Municipal
Owner/Operator Type: Owner
Owner/Op start date: 01/01/2001
Owner/Op end date: Not reported

Owner/operator name: CITY OF NY DEPT OF HOMELESS SERVICES
Owner/operator address: 161 WILLIAM ST 18TH FLOOR
NEW YORK, NY 10038
Owner/operator country: US
Owner/operator telephone: 212-788-9446
Owner/operator email: Not reported
Owner/operator fax: Not reported
Owner/operator extension: Not reported
Legal status: Municipal
Owner/Operator Type: Operator
Owner/Op start date: 01/01/2001
Owner/Op end date: Not reported

Handler Activities Summary:
U.S. importer of hazardous waste: No
Mixed waste (haz. and radioactive): No
Recycler of hazardous waste: No
Transporter of hazardous waste: No
Treater, storer or disposer of HW: No
Underground injection activity: No
On-site burner exemption: No
Furnace exemption: No
Used oil fuel burner: No
Used oil processor: No
User oil refiner: No
Used oil fuel marketer to burner: No
Used oil Specification marketer: No
Used oil transfer facility: No
Used oil transporter: No

Historical Generators:
Date form received by agency: 01/01/2006
Site name: NYC DHS WOMENS SHELTER

NYC DHS WOMENS SHELTER (Continued) **1004760619**

Classification: Not a generator, verified

Date form received by agency: 03/27/1998
Site name: NYC DHS WOMENS SHELTER
Classification: Conditionally Exempt Small Quantity Generator

. Waste code: D008
. Waste name: LEAD

Violation Status: No violations found

FINDS:

Registry ID: 110009486662

Environmental Interest/Information System
RCRAInfo is a national information system that supports the Resource Conservation and Recovery Act (RCRA) program through the tracking of events and activities related to facilities that generate, transport, and treat, store, or dispose of hazardous waste. RCRAInfo allows RCRA program staff to track the notification, permit, compliance, and corrective action activities required under RCRA.

Click this hyperlink while viewing on your computer to access additional FINDS: detail in the EDR Site Report.

ECHO:
Envid: 1004760619
Registry ID: 110009486662
DFR URL: http://echo.epa.gov/detailed-facility-report?fid=110009486662

NY MANIFEST:
Country: USA
EPA ID: NYR000052530
Facility Status: Not reported
Location Address 1: 116 WILLIAMS AVE
Code: BP
Location Address 2: Not reported
Total Tanks: Not reported
Location City: BROOKLYN
Location State: NY
Location Zip: Not reported
Location Zip 4: Not reported

NY MANIFEST:
EPAID: NYR000052530
Mailing Name: NYC DEPT OF HOMELESS SVCS
Mailing Contact: AL STERNS
Mailing Address 1: 161 WILLIAMS ST
Mailing Address 2: Not reported
Mailing City: NEW YORK
Mailing State: NY
Mailing Zip: 10038
Mailing Zip 4: Not reported
Mailing Country: USA
Mailing Phone: 2126309318

NYC DHS WOMENS SHELTER (Continued) **1004760619**

NY MANIFEST:

Document ID:	Not reported
Manifest Status:	Not reported
seq:	Not reported
Year:	2013
Trans1 State ID:	RIR000508457
Trans2 State ID:	Not reported
Generator Ship Date:	11/05/2013
Trans1 Recv Date:	11/05/2013
Trans2 Recv Date:	Not reported
TSD Site Recv Date:	11/05/2013
Part A Recv Date:	Not reported
Part B Recv Date:	Not reported
Generator EPA ID:	NYR000052530
Trans1 EPA ID:	Not reported
Trans2 EPA ID:	Not reported
TSDF ID 1:	RID040098352
TSDF ID 2:	Not reported
Manifest Tracking Number:	006940234FLE
Import Indicator:	N
Export Indicator:	N
Discr Quantity Indicator:	N
Discr Type Indicator:	N
Discr Residue Indicator:	N
Discr Partial Reject Indicator:	N
Discr Full Reject Indicator:	N
Manifest Ref Number:	Not reported
Alt Facility RCRA ID:	Not reported
Alt Facility Sign Date:	Not reported
MGMT Method Type Code:	H141
Waste Code:	Not reported
Waste Code:	Not reported
Waste Code:	Not reported
Waste Code:	Not reported
Waste Code:	Not reported
Waste Code:	Not reported
Quantity:	640
Units:	P - Pounds
Number of Containers:	4
Container Type:	DM - Metal drums, barrels
Handling Method:	B Incineration, heat recovery, burning.
Specific Gravity:	1
Waste Code:	D001
Waste Code 1_2:	Not reported
Waste Code 1_3:	Not reported
Waste Code 1_4:	Not reported
Waste Code 1_5:	Not reported
Waste Code 1_6:	Not reported

Click this hyperlink while viewing on your computer to access
-1 additional NY MANIFEST: record(s) in the EDR Site Report.

V158 **CON EDISON SERVICE BOX: 19417** **RCRA NonGen / NLR** **1016971968**
WSW **2403 DEAN ST** **NY MANIFEST** **NYP004457263**
1/8-1/4 **BROOKLYN, NY 11233**
0.243 mi.
1283 ft. **Site 5 of 6 in cluster V**

Relative:
Higher

Actual:
68 ft.

RCRA NonGen / NLR:

Date form received by agency:	04/04/2014
Facility name:	CON EDISON SERVICE BOX: 19417
Facility address:	2403 DEAN ST BROOKLYN, NY 11233
EPA ID:	NYP004457263
Mailing address:	IRVING PL, 15TH FL NE NEW YORK, NY 10003
Contact:	THOMAS TEELING
Contact address:	Not reported Not reported
Contact country:	Not reported
Contact telephone:	212-460-3770
Contact email:	Not reported
EPA Region:	02
Classification:	Non-Generator
Description:	Handler: Non-Generators do not presently generate hazardous waste

Handler Activities Summary:

U.S. importer of hazardous waste:	No
Mixed waste (haz. and radioactive):	No
Recycler of hazardous waste:	No
Transporter of hazardous waste:	No
Treater, storer or disposer of HW:	No
Underground injection activity:	No
On-site burner exemption:	No
Furnace exemption:	No
Used oil fuel burner:	No
Used oil processor:	No
User oil refiner:	No
Used oil fuel marketer to burner:	No
Used oil Specification marketer:	No
Used oil transfer facility:	No
Used oil transporter:	No

Historical Generators:

Date form received by agency:	03/04/2014
Site name:	CON EDISON SERVICE BOX: 19417
Classification:	Conditionally Exempt Small Quantity Generator
Violation Status:	No violations found

NY MANIFEST:

Country:	USA
EPA ID:	NYP004457263
Facility Status:	Not reported
Location Address 1:	2403 DEAN ST
Code:	BP
Location Address 2:	STRUCTURE 19417
Total Tanks:	Not reported
Location City:	BROOKLYN
Location State:	NY
Location Zip:	11233

CON EDISON SERVICE BOX: 19417 (Continued) **1016971968**

Location Zip 4: Not reported

NY MANIFEST:
EPAID: NYP004457263
Mailing Name: CON ED
Mailing Contact: TOM TEELING
Mailing Address 1: 4 IRVING PLACE - 15TH FLOOR
Mailing Address 2: Not reported
Mailing City: NEW YORK
Mailing State: NY
Mailing Zip: 10003
Mailing Zip 4: Not reported
Mailing Country: USA
Mailing Phone: 2124603770

NY MANIFEST:
Document ID: Not reported
Manifest Status: Not reported
seq: Not reported
Year: 2014
Trans1 State ID: NJD003812047
Trans2 State ID: Not reported
Generator Ship Date: 03/04/2014
Trans1 Recv Date: 03/04/2014
Trans2 Recv Date: Not reported
TSD Site Recv Date: 03/05/2014
Part A Recv Date: Not reported
Part B Recv Date: Not reported
Generator EPA ID: NYP004457263
Trans1 EPA ID: Not reported
Trans2 EPA ID: Not reported
TSDF ID 1: NJD991291105
TSDF ID 2: Not reported
Manifest Tracking Number: 002219924GBF
Import Indicator: N
Export Indicator: N
Discr Quantity Indicator: N
Discr Type Indicator: N
Discr Residue Indicator: N
Discr Partial Reject Indicator: N
Discr Full Reject Indicator: N
Manifest Ref Number: Not reported
Alt Facility RCRA ID: Not reported
Alt Facility Sign Date: Not reported
MGMT Method Type Code: H110
Waste Code: Not reported
Waste Code: Not reported
Waste Code: Not reported
Waste Code: Not reported
Waste Code: Not reported
Waste Code: Not reported
Quantity: 100
Units: G - Gallons (liquids only)* (8.3 pounds)
Number of Containers: 1
Container Type: TT - Cargo tank, tank trucks
Handling Method: T Chemical, physical, or biological treatment.
Specific Gravity: 1

CON EDISON SERVICE BOX: 19417 (Continued) **1016971968**

Waste Code:	D008
Waste Code 1_2:	Not reported
Waste Code 1_3:	Not reported
Waste Code 1_4:	Not reported
Waste Code 1_5:	Not reported
Waste Code 1_6:	Not reported

Click this hyperlink while viewing on your computer to access
-1 additional NY MANIFEST: record(s) in the EDR Site Report.

159
NNW
1/8-1/4
0.243 mi.
1285 ft.

1848 STEWART ST
1848 STEWART ST
BROOKLYN, NY

NY LTANKS **S103238604**
N/A

Relative:
Higher

Actual:
95 ft.

LTANKS:

Facility ID:	9510983
Site ID:	137876
Closed Date:	1995-12-01
Spill Number:	9510983
Spill Date:	1995-12-01
Spill Cause:	Tank Failure
Spill Source:	Private Dwelling
Spill Class:	C4
Cleanup Ceased:	Not reported
SWIS:	2401
Investigator:	LUCE
Referred To:	Not reported
Reported to Dept:	1995-12-01
CID:	349
Water Affected:	Not reported
Spill Notifier:	Other
Last Inspection:	Not reported
Recommended Penalty:	False
Meets Standard:	False
UST Involvement:	False
Remediation Phase:	0
Date Entered In Computer:	1995-12-01
Spill Record Last Update:	1995-12-04
Spiller Name:	ANDREW BASILE
Spiller Company:	Not reported
Spiller Address:	1848 STEWART ST
Spiller County:	001
Spiller Contact:	ANDREW BASILE
Spiller Phone:	(718) 376-2909
Spiller Extention:	Not reported
DEC Region:	2
DER Facility ID:	117898
DEC Memo:	""
Remarks:	"LEAKING TANK"

All Materials:

Site ID:	137876
Operable Unit ID:	1021534
Operable Unit:	01
Material ID:	358338

1848 STEWART ST (Continued) **S103238604**

Material Code:	0001A
Material Name:	#2 fuel oil
Case No.:	Not reported
Material FA:	Petroleum
Quantity:	2.00
Units:	G
Recovered:	2.00
Oxygenate:	Not reported

Y160 **SHINY CAR WASH & LUBE CTR. INC.** **NY CBS** **S109581137**
East **2591 ATLANTIC AVE** **NY Spills** **N/A**
1/8-1/4 **BROOKLYN, NY 11207**
0.244 mi.
1287 ft. **Site 2 of 5 in cluster Y**

Relative:
Lower

Actual:
58 ft.

CBS:

CBS Number:	2-000511
Program Type:	CBS
Facility Status:	Unregulated/Closed
Expiration Date:	Not reported
Dec Region:	2
UTMX:	593095.37196
UTMY:	4503371.61934

SPILLS:

Facility ID:	0813719
Facility Type:	ER
Spill Number:	0813719
DER Facility ID:	360633
Site ID:	411415
DEC Region:	2
Closed Date:	2009-03-19
Spill Cause:	Unknown
Spill Class:	D5
SWIS:	2401
Spill Date:	2009-03-19
Investigator:	smsanges
Referred To:	Not reported
Reported to Dept:	2009-03-19
CID:	Not reported
Water Affected:	Not reported
Spill Source:	Commercial/Industrial
Spill Notifier:	Citizen
Cleanup Ceased:	Not reported
Cleanup Meets Std:	False
Last Inspection:	Not reported
Recommended Penalty:	Not reported
UST Trust:	False
Remediation Phase:	0
Date Entered In Computer:	2009-03-19
Spill Record Last Update:	2009-03-19
Spiller Name:	NONE
Spiller Company:	UNKNOWN
Spiller Address:	2591 ATLANTIC AVE
Spiller Company:	999
Contact Name:	NONE

SHINY CAR WASH & LUBE CTR. INC. (Continued) **S109581137**

DEC Memo: "Sanitation will sand it - spill is approx 1 pt."
Remarks: "Oil stain on sidewalk."

All Materials:
Site ID: 411415
Operable Unit ID: 1167889
Operable Unit: 01
Material ID: 2159514
Material Code: 0066A
Material Name: unknown petroleum
Case No.: Not reported
Material FA: Petroleum
Quantity: 1.00
Units: G
Recovered: Not reported
Oxygenate: Not reported

Y161 **SHINY CARWASH AND LUBE CTR INC** **NY AST** **A100293116**
East **2591 ATLANTIC AVENUE** **N/A**
1/8-1/4 **BROOKLYN, NY 11207**
0.244 mi.
1287 ft. **Site 3 of 5 in cluster Y**

Relative: **Lower**

Actual: **58 ft.**

AST:
Region: STATE
DEC Region: 2
Site Status: Active
Facility Id: 2-609840
Program Type: PBS
UTM X: 593075.80981
UTM Y: 4503347.54837
Expiration Date: 12/21/2017
Site Type: Other

Affiliation Records:
Site Id: 337283
Affiliation Type: Facility Operator
Company Name: SHINY CARWASH AND LUBE CTR INC
Contact Type: Not reported
Contact Name: FRADI VALDEZ
Address1: Not reported
Address2: Not reported
City: Not reported
State: NN
Zip Code: Not reported
Country Code: 001
Phone: (718) 947-1169
EMail: Not reported
Fax Number: Not reported
Modified By: CGFREEDM
Date Last Modified: 2014-11-20

Site Id: 337283
Affiliation Type: Mail Contact
Company Name: SHINY CARWASH AND LUBE CTR INC
Contact Type: Not reported
Contact Name: FRADI VALDEZ
Address1: 2591 ATLANTIC AVENUE

SHINY CARWASH AND LUBE CTR INC (Continued) **A100293116**

Address2:	Not reported
City:	BROOKLYN
State:	NY
Zip Code:	11207
Country Code:	001
Phone:	(718) 947-1169
EMail:	Not reported
Fax Number:	Not reported
Modified By:	CGFREEDM
Date Last Modified:	2014-11-20

Site Id:	337283
Affiliation Type:	Emergency Contact
Company Name:	2591 ATLANTIC AVE LLC
Contact Type:	Not reported
Contact Name:	FRADI VALDEZ
Address1:	Not reported
Address2:	Not reported
City:	Not reported
State:	NN
Zip Code:	Not reported
Country Code:	999
Phone:	(347) 461-6153
EMail:	Not reported
Fax Number:	Not reported
Modified By:	CGFREEDM
Date Last Modified:	2014-11-20

Site Id:	337283
Affiliation Type:	Facility Owner
Company Name:	2591 ATLANTIC AVE LLC
Contact Type:	Not reported
Contact Name:	Not reported
Address1:	2591 ATLANTIC AVE
Address2:	Not reported
City:	BROOKLYN
State:	NY
Zip Code:	11207
Country Code:	001
Phone:	(917) 685-0643
EMail:	Not reported
Fax Number:	Not reported
Modified By:	HDDUPIGN
Date Last Modified:	2015-10-23

Tank Info:

Tank Number:	1A
Tank Id:	181906
Material Code:	0013
Common Name of Substance:	Lube Oil

Equipment Records:

F02 - Pipe External Protection - Original Sacrificial Anode
G01 - Tank Secondary Containment - Diking (Aboveground)
J03 - Dispenser - Gravity

SHINY CARWASH AND LUBE CTR INC (Continued) **A100293116**

F06 - Pipe External Protection - Wrapped
C01 - Pipe Location - Aboveground
I04 - Overfill - Product Level Gauge (A/G)
B01 - Tank External Protection - Painted/Asphalt Coating
D01 - Pipe Type - Steel/Carbon Steel/Iron
K00 - Spill Prevention - None
H02 - Tank Leak Detection - Interstitial - Manual Monitoring
A01 - Tank Internal Protection - Epoxy Liner
E00 - Piping Secondary Containment - None
L02 - Piping Leak Detection - Interstitial - Manual Monitoring

Tank Location:	2
Tank Type:	Steel/Carbon Steel/Iron
Tank Status:	In Service
Pipe Model:	Not reported
Install Date:	01/01/2004
Capacity Gallons:	1500
Tightness Test Method:	NN
Date Test:	Not reported
Next Test Date:	Not reported
Date Tank Closed:	Not reported
Register:	True
Modified By:	CGFREEDM
Last Modified:	04/14/2017
Material Name:	lube oil

Tank Number:	1B
Tank Id:	181909
Material Code:	0022
Common Name of Substance:	Waste Oil/Used Oil

Equipment Records:

G01 - Tank Secondary Containment - Diking (Aboveground)
J03 - Dispenser - Gravity
F06 - Pipe External Protection - Wrapped
H02 - Tank Leak Detection - Interstitial - Manual Monitoring
K00 - Spill Prevention - None
I04 - Overfill - Product Level Gauge (A/G)
F02 - Pipe External Protection - Original Sacrificial Anode
A01 - Tank Internal Protection - Epoxy Liner
E00 - Piping Secondary Containment - None
C01 - Pipe Location - Aboveground
B01 - Tank External Protection - Painted/Asphalt Coating
D01 - Pipe Type - Steel/Carbon Steel/Iron
L02 - Piping Leak Detection - Interstitial - Manual Monitoring

Tank Location:	2
Tank Type:	Steel/Carbon Steel/Iron
Tank Status:	In Service
Pipe Model:	Not reported
Install Date:	01/01/2004
Capacity Gallons:	1500
Tightness Test Method:	NN
Date Test:	Not reported
Next Test Date:	Not reported
Date Tank Closed:	Not reported
Register:	True
Modified By:	CGFREEDM

SHINY CARWASH AND LUBE CTR INC (Continued) **A100293116**

Last Modified: 04/14/2017
Material Name: waste oil/used oil

Tank Number: 2A
Tank Id: 181905
Material Code: 0012
Common Name of Substance: Kerosene [#1 Fuel Oil] (On-Site Consumption)

Equipment Records:

F02 - Pipe External Protection - Original Sacrificial Anode
G01 - Tank Secondary Containment - Diking (Aboveground)
J03 - Dispenser - Gravity
F06 - Pipe External Protection - Wrapped
K00 - Spill Prevention - None
B01 - Tank External Protection - Painted/Asphalt Coating
D01 - Pipe Type - Steel/Carbon Steel/Iron
A01 - Tank Internal Protection - Epoxy Liner
E00 - Piping Secondary Containment - None
H02 - Tank Leak Detection - Interstitial - Manual Monitoring
I04 - Overfill - Product Level Gauge (A/G)
C01 - Pipe Location - Aboveground
L02 - Piping Leak Detection - Interstitial - Manual Monitoring

Tank Location: 2
Tank Type: Steel/Carbon Steel/Iron
Tank Status: In Service
Pipe Model: Not reported
Install Date: 01/01/2004
Capacity Gallons: 1000
Tightness Test Method: NN
Date Test: Not reported
Next Test Date: Not reported
Date Tank Closed: Not reported
Register: True
Modified By: HDDUPIGN
Last Modified: 04/14/2017
Material Name: lube oil

Tank Number: 2B
Tank Id: 181907
Material Code: 0013
Common Name of Substance: Lube Oil

Equipment Records:

L02 - Piping Leak Detection - Interstitial - Manual Monitoring
F02 - Pipe External Protection - Original Sacrificial Anode
G01 - Tank Secondary Containment - Diking (Aboveground)
J03 - Dispenser - Gravity
F06 - Pipe External Protection - Wrapped
C01 - Pipe Location - Aboveground
I04 - Overfill - Product Level Gauge (A/G)
H02 - Tank Leak Detection - Interstitial - Manual Monitoring
A01 - Tank Internal Protection - Epoxy Liner
E00 - Piping Secondary Containment - None
B01 - Tank External Protection - Painted/Asphalt Coating

SHINY CARWASH AND LUBE CTR INC (Continued) **A100293116**

D01 - Pipe Type - Steel/Carbon Steel/Iron
K00 - Spill Prevention - None

Tank Location:	2
Tank Type:	Steel/Carbon Steel/Iron
Tank Status:	In Service
Pipe Model:	Not reported
Install Date:	01/01/2004
Capacity Gallons:	1000
Tightness Test Method:	NN
Date Test:	Not reported
Next Test Date:	Not reported
Date Tank Closed:	Not reported
Register:	True
Modified By:	HDDUPIGN
Last Modified:	04/14/2017
Material Name:	transmission fluid

Tank Number:	2C
Tank Id:	181908
Material Code:	0013
Common Name of Substance:	Lube Oil

Equipment Records:

L02 - Piping Leak Detection - Interstitial - Manual Monitoring
F02 - Pipe External Protection - Original Sacrificial Anode
G01 - Tank Secondary Containment - Diking (Aboveground)
F06 - Pipe External Protection - Wrapped
C01 - Pipe Location - Aboveground
I04 - Overfill - Product Level Gauge (A/G)
A01 - Tank Internal Protection - Epoxy Liner
E00 - Piping Secondary Containment - None
H02 - Tank Leak Detection - Interstitial - Manual Monitoring
B01 - Tank External Protection - Painted/Asphalt Coating
D01 - Pipe Type - Steel/Carbon Steel/Iron
K00 - Spill Prevention - None

Tank Location:	2
Tank Type:	Steel/Carbon Steel/Iron
Tank Status:	In Service
Pipe Model:	Not reported
Install Date:	01/01/2004
Capacity Gallons:	1500
Tightness Test Method:	NN
Date Test:	Not reported
Next Test Date:	Not reported
Date Tank Closed:	Not reported
Register:	True
Modified By:	HDDUPIGN
Last Modified:	04/14/2017
Material Name:	lube oil

Tank Number:	3
Tank Id:	253588

Equipment Records:

L02 - Piping Leak Detection - Interstitial - Manual Monitoring

SHINY CARWASH AND LUBE CTR INC (Continued) **A100293116**

H02 - Tank Leak Detection - Interstitial - Manual Monitoring
A01 - Tank Internal Protection - Epoxy Liner
E00 - Piping Secondary Containment - None
F06 - Pipe External Protection - Wrapped
C01 - Pipe Location - Aboveground
I04 - Overfill - Product Level Gauge (A/G)
F02 - Pipe External Protection - Original Sacrificial Anode
G01 - Tank Secondary Containment - Diking (Aboveground)
J03 - Dispenser - Gravity
B01 - Tank External Protection - Painted/Asphalt Coating
D01 - Pipe Type - Steel/Carbon Steel/Iron
K00 - Spill Prevention - None

Tank Location:	2
Tank Type:	Steel/Carbon Steel/Iron
Tank Status:	In Service
Pipe Model:	Not reported
Install Date:	12/23/2013
Capacity Gallons:	1000
Tightness Test Method:	NN
Date Test:	Not reported
Next Test Date:	Not reported
Date Tank Closed:	Not reported
Register:	True
Modified By:	HDDUPIGN
Last Modified:	04/14/2017
Material Name:	lube oil

162
NW
1/8-1/4
0.244 mi.
1288 ft.

SACKMAN REALTY LLC **NY AST** **A100343964**
10 SACKMAN ST **N/A**
BROOKLYN, NY 11233

Relative:
Higher

Actual:
91 ft.

AST:

Region:	STATE
DEC Region:	2
Site Status:	Unregulated/Closed
Facility Id:	2-611080
Program Type:	PBS
UTM X:	592429.37613
UTM Y:	4503696.45408
Expiration Date:	N/A
Site Type:	Apartment Building/Office Building

Affiliation Records:

Site Id:	413672
Affiliation Type:	Emergency Contact
Company Name:	SACKMAN REALTY LLC
Contact Type:	Not reported
Contact Name:	SOL GOLD
Address1:	Not reported
Address2:	Not reported
City:	Not reported
State:	NN
Zip Code:	Not reported
Country Code:	001
Phone:	(718) 935-9624
EMail:	Not reported

SACKMAN REALTY LLC (Continued) **A100343964**

Fax Number: Not reported
Modified By: MSBAPTIS
Date Last Modified: 2009-05-11

Site Id: 413672
Affiliation Type: Facility Operator
Company Name: SACKMAN REALTY LLC
Contact Type: Not reported
Contact Name: MOSE NEW
Address1: Not reported
Address2: Not reported
City: Not reported
State: NN
Zip Code: Not reported
Country Code: 001
Phone: (718) 935-9624
EMail: Not reported
Fax Number: Not reported
Modified By: MSBAPTIS
Date Last Modified: 2013-03-22

Site Id: 413672
Affiliation Type: Facility Owner
Company Name: SACKMAN REALTY LLC
Contact Type: MGR
Contact Name: MOSE NE
Address1: 199 LEE AVE .#233
Address2: Not reported
City: BROOKLYN
State: NY
Zip Code: 11211
Country Code: 001
Phone: (718) 935-9624
EMail: Not reported
Fax Number: Not reported
Modified By: MSBAPTIS
Date Last Modified: 2013-03-22

Site Id: 413672
Affiliation Type: Mail Contact
Company Name: SACKMAN REALTY LLC
Contact Type: MGR
Contact Name: MOSE NE
Address1: 199 LEE AVE .#233
Address2: Not reported
City: BROOKLYN
State: NY
Zip Code: 11211
Country Code: 001
Phone: (718) 935-9624
EMail: Not reported
Fax Number: Not reported
Modified By: MSBAPTIS
Date Last Modified: 2013-03-22

Tank Info:

SACKMAN REALTY LLC (Continued) **A100343964**

Tank Number: 69428
Tank Id: 228368
Material Code: 0001
Common Name of Substance: #2 Fuel Oil (On-Site Consumption)

Equipment Records:
L00 - Piping Leak Detection - None
C01 - Pipe Location - Aboveground
I04 - Overfill - Product Level Gauge (A/G)
A00 - Tank Internal Protection - None
D01 - Pipe Type - Steel/Carbon Steel/Iron
K00 - Spill Prevention - None
B00 - Tank External Protection - None
F00 - Pipe External Protection - None
E00 - Piping Secondary Containment - None
H00 - Tank Leak Detection - None
G00 - Tank Secondary Containment - None
J02 - Dispenser - Suction Dispenser
Tank Location: 3
Tank Type: Steel/Carbon Steel/Iron
Tank Status: Closed - Removed
Pipe Model: Not reported
Install Date: 04/15/2003
Capacity Gallons: 2000
Tightness Test Method: 21
Date Test: 10/08/2013
Next Test Date: Not reported
Date Tank Closed: 10/16/2013
Register: True
Modified By: TLYE
Last Modified: 03/29/2018
Material Name: #2 fuel oil (on-site consumption)

V163 **DISCOUNT AUTO REPAIR** **NY AST** **A100301011**
SW **1649 EAST NEW YORK AVENUE** **N/A**
1/8-1/4 **BROOKLYN, NY 11212**
0.244 mi.
1289 ft. **Site 6 of 6 in cluster V**

Relative: **Lower**
Actual: **61 ft.**

AST:
Region: STATE
DEC Region: 2
Site Status: Active
Facility Id: 2-610441
Program Type: PBS
UTM X: 592362.32078
UTM Y: 4503138.80632
Expiration Date: 01/02/2012
Site Type: Other

Affiliation Records:
Site Id: 375554
Affiliation Type: Facility Owner
Company Name: RICHARD CALABRESE
Contact Type: OWNER
Contact Name: RICHARD J. CALABRESE
Address1: 2220 E 71ST ST
Address2: Not reported

DISCOUNT AUTO REPAIR (Continued) **A100301011**

City:	BROOKLYN
State:	NY
Zip Code:	11234
Country Code:	001
Phone:	(718) 241-9134
EMail:	Not reported
Fax Number:	Not reported
Modified By:	NRLOMBAR
Date Last Modified:	2007-01-02

Site Id:	375554
Affiliation Type:	Mail Contact
Company Name:	RICHARD CALABRESE
Contact Type:	Not reported
Contact Name:	Not reported
Address1:	2220 EAST 71ST STREET
Address2:	Not reported
City:	BROOKLYN
State:	NY
Zip Code:	11234
Country Code:	001
Phone:	(718) 241-9134
EMail:	Not reported
Fax Number:	Not reported
Modified By:	NRLOMBAR
Date Last Modified:	2007-01-02

Site Id:	375554
Affiliation Type:	Facility Operator
Company Name:	DISCOUNT AUTO REPAIR
Contact Type:	Not reported
Contact Name:	R. NOVA
Address1:	Not reported
Address2:	Not reported
City:	Not reported
State:	NN
Zip Code:	Not reported
Country Code:	001
Phone:	(718) 922-7079
EMail:	Not reported
Fax Number:	Not reported
Modified By:	NRLOMBAR
Date Last Modified:	2007-01-02

Site Id:	375554
Affiliation Type:	Emergency Contact
Company Name:	RICHARD CALABRESE
Contact Type:	Not reported
Contact Name:	RICHARD CALABRESE
Address1:	Not reported
Address2:	Not reported
City:	Not reported
State:	NN
Zip Code:	Not reported
Country Code:	001
Phone:	(718) 241-9134
EMail:	Not reported

DISCOUNT AUTO REPAIR (Continued) **A100301011**

Fax Number: Not reported
Modified By: NRLOMBAR
Date Last Modified: 2007-01-02

Tank Info:

Tank Number: L120
Tank Id: 215217
Material Code: 0022
Common Name of Substance: Waste Oil/Used Oil

Equipment Records:

I04 - Overfill - Product Level Gauge (A/G)
C01 - Pipe Location - Aboveground
F06 - Pipe External Protection - Wrapped
H00 - Tank Leak Detection - None
K01 - Spill Prevention - Catch Basin
E00 - Piping Secondary Containment - None
L00 - Piping Leak Detection - None
G01 - Tank Secondary Containment - Diking (Aboveground)
J03 - Dispenser - Gravity
F02 - Pipe External Protection - Original Sacrificial Anode
A00 - Tank Internal Protection - None
B01 - Tank External Protection - Painted/Asphalt Coating
D01 - Pipe Type - Steel/Carbon Steel/Iron

Tank Location: 3
Tank Type: Steel/Carbon Steel/Iron
Tank Status: In Service
Pipe Model: Not reported
Install Date: 08/01/2005
Capacity Gallons: 275
Tightness Test Method: NN
Date Test: Not reported
Next Test Date: Not reported
Date Tank Closed: Not reported
Register: True
Modified By: NRLOMBAR
Last Modified: 04/14/2017
Material Name: waste oil/used oil

Z164 **CON EDISON** **RCRA NonGen / NLR** **1019906370**
ESE **2604 ATLANTIC AVE** **NYP004820276**
1/8-1/4 **BROOKLYN, NY 11207**
0.244 mi.
1290 ft. **Site 4 of 6 in cluster Z**

Relative: **Lower**
Actual: **56 ft.**

RCRA NonGen / NLR:
Date form received by agency: 08/07/2015
Facility name: CON EDISON
Facility address: 2604 ATLANTIC AVE
BROOKLYN, NY 11207
EPA ID: NYP004820276
Mailing address: IRVING PL 15TH FL NE
NEW YORK, NY 10003
Contact: THOMAS TEELING
Contact address: Not reported
Not reported

CON EDISON (Continued) **1019906370**

Contact country: Not reported
Contact telephone: 212-460-3770
Contact email: Not reported
EPA Region: 02
Classification: Non-Generator
Description: Handler: Non-Generators do not presently generate hazardous waste

Handler Activities Summary:
U.S. importer of hazardous waste: No
Mixed waste (haz. and radioactive): No
Recycler of hazardous waste: No
Transporter of hazardous waste: No
Treater, storer or disposer of HW: No
Underground injection activity: No
On-site burner exemption: No
Furnace exemption: No
Used oil fuel burner: No
Used oil processor: No
User oil refiner: No
Used oil fuel marketer to burner: No
Used oil Specification marketer: No
Used oil transfer facility: No
Used oil transporter: No

Historical Generators:
Date form received by agency: 08/07/2015
Site name: CON EDISON
Classification: Large Quantity Generator

Violation Status: No violations found

Z165 **CON EDISON** **NJ MANIFEST** **S120675134**
ESE **2604 ATLANTIC AVE** **N/A**
1/8-1/4 **BROOKLYN, NY 11207**
0.244 mi.
1290 ft. **Site 5 of 6 in cluster Z**

Relative:
Lower

Actual:
56 ft.

NJ MANIFEST:
EPA Id: NYP004820276
Mail Address: IRVING PL 15TH FL NE
Mail City/State/Zip: NEW YORK, NY 10003
Facility Phone: Not reported
Emergency Phone: Not reported
Contact: THOMAS TEELING
Comments: Not reported
SIC Code: Not reported
County: NY047
Municipal: Not reported
Previous EPA Id: Not reported
Gen Flag: Not reported
Trans Flag: Not reported
TSDF Flag: Not reported
Name Change: Not reported
Date Change: Not reported

Manifest:
Manifest Number: 014472973JJK
EPA ID: NYP004820276

CON EDISON (Continued) **S120675134**

Date Shipped:	8/7/2015
TSDF EPA ID:	NJD002200046
Transporter EPA ID:	NJ0000027193
Transporter 2 EPA ID:	Not reported
Transporter 3 EPA ID:	Not reported
Transporter 4 EPA ID:	Not reported
Transporter 5 EPA ID:	Not reported
Transporter 6 EPA ID:	Not reported
Transporter 7 EPA ID:	Not reported
Transporter 8 EPA ID:	Not reported
Transporter 9 EPA ID:	Not reported
Transporter 10 EPA ID:	Not reported
Date Trans1 Transported Waste:	Not reported
Date Trans2 Transported Waste:	Not reported
Date Trans3 Transported Waste:	Not reported
Date Trans4 Transported Waste:	Not reported
Date Trans5 Transported Waste:	Not reported
Date Trans6 Transported Waste:	Not reported
Date Trans7 Transported Waste:	Not reported
Date Trans8 Transported Waste:	Not reported
Date Trans9 Transported Waste:	Not reported
Date Trans10 Transported Waste:	Not reported
Date TSDF Received Waste:	Not reported
TSDF EPA Facility Name:	Not reported
QTY Units:	Not reported
Transporter SEQ ID:	Not reported
Transporter-1 Date:	Not reported
Waste SEQ ID:	Not reported
Waste Type Code 2:	Not reported
Waste Type Code 3:	Not reported
Waste Type Code 4:	Not reported
Waste Type Code 5:	Not reported
Waste Type Code 6:	Not reported
Date Accepted:	Not reported
Manifest Discrepancy Type:	Not reported
Data Entry Number:	Not reported
Was Load Rejected:	NEW YORK, NY 10003
Reason Load Was Rejected:	Not reported

Z166 **CON EDISON** **NY MANIFEST** **S119077084**
ESE **2604 ATLANTIC AVE** **N/A**
1/8-1/4 **BROOKLYN, NY 11207**
0.244 mi.
1290 ft. **Site 6 of 6 in cluster Z**

Relative: **Lower**
Actual: **56 ft.**

NY MANIFEST:

Country:	USA
EPA ID:	NYP004820276
Facility Status:	Not reported
Location Address 1:	OPP 2604 ATLANTIC AVE
Code:	BP
Location Address 2:	SB 18038
Total Tanks:	Not reported
Location City:	BROOKLYN
Location State:	NY
Location Zip:	Not reported

CON EDISON (Continued) **S119077084**

Location Zip 4: Not reported

NY MANIFEST:
EPAID: NYP004820276
Mailing Name: CON EDISON
Mailing Contact: DENNIS HUACON
Mailing Address 1: 4 IRVING PL 15TH FL
Mailing Address 2: Not reported
Mailing City: NEW YORK
Mailing State: NY
Mailing Zip: 10003
Mailing Zip 4: Not reported
Mailing Country: USA
Mailing Phone: 2124603770

NY MANIFEST:
Document ID: Not reported
Manifest Status: Not reported
seq: Not reported
Year: 2015
Trans1 State ID: NJ0000027193
Trans2 State ID: Not reported
Generator Ship Date: 08/07/2015
Trans1 Recv Date: 08/07/2015
Trans2 Recv Date: Not reported
TSD Site Recv Date: 08/11/2015
Part A Recv Date: Not reported
Part B Recv Date: Not reported
Generator EPA ID: NYP004820276
Trans1 EPA ID: Not reported
Trans2 EPA ID: Not reported
TSDF ID 1: NJD002200046
TSDF ID 2: Not reported
Manifest Tracking Number: 014472973JJK
Import Indicator: N
Export Indicator: N
Discr Quantity Indicator: N
Discr Type Indicator: N
Discr Residue Indicator: N
Discr Partial Reject Indicator: N
Discr Full Reject Indicator: N
Manifest Ref Number: Not reported
Alt Facility RCRA ID: Not reported
Alt Facility Sign Date: Not reported
MGMT Method Type Code: H110
Waste Code: Not reported
Waste Code: Not reported
Waste Code: Not reported
Waste Code: Not reported
Waste Code: Not reported
Waste Code: Not reported
Quantity: 1000
Units: P - Pounds
Number of Containers: 1
Container Type: TT - Cargo tank, tank trucks
Handling Method: T Chemical, physical, or biological treatment.
Specific Gravity: 1

CON EDISON (Continued) **S119077084**

Waste Code:	D008
Waste Code 1_2:	Not reported
Waste Code 1_3:	Not reported
Waste Code 1_4:	Not reported
Waste Code 1_5:	Not reported
Waste Code 1_6:	Not reported

Click this hyperlink while viewing on your computer to access
-1 additional NY MANIFEST: record(s) in the EDR Site Report.

Y167 **WARTBURG LUTHERAN HOME FOR THE AGING** **NY UST** **U000396960**
East **50 SHEFFIELD AVENUE** **N/A**
1/8-1/4 **BROOKLYN, NY 11207**
0.245 mi.
1291 ft. **Site 4 of 5 in cluster Y**

Relative: UST:
Lower

Actual: Id/Status:	2-158844 / Unregulated/Closed
59 ft. Program Type:	PBS
Region:	STATE
DEC Region:	2
Expiration Date:	N/A
UTM X:	593137.40689
UTM Y:	4503356.20311
Site Type:	Other

Affiliation Records:

Site Id:	5338
Affiliation Type:	Facility Owner
Company Name:	WARTBURG LUTHERAN HOME FOR THE AGING
Contact Type:	DIRECTOR OF FACILITIES
Contact Name:	BARRY FRANKENSTEIN
Address1:	50 SHEFFIELD AVENUE
Address2:	Not reported
City:	BROOKLYN
State:	NY
Zip Code:	11207
Country Code:	001
Phone:	(718) 345-2273
EMail:	Not reported
Fax Number:	Not reported
Modified By:	NRLOMBAR
Date Last Modified:	2008-07-31

Site Id:	5338
Affiliation Type:	Mail Contact
Company Name:	WARTBURG LUTHERAN HOME FOR THE AGING
Contact Type:	DIRECTOR OF FACILITIES
Contact Name:	BARRY FRANKENSTEIN
Address1:	50 SHEFFIELD AVENUE
Address2:	Not reported
City:	BROOKLYN
State:	NY
Zip Code:	11207
Country Code:	001
Phone:	(718) 345-2273
EMail:	Not reported

WARTBURG LUTHERAN HOME FOR THE AGING (Continued) **U000396960**

Fax Number:	Not reported
Modified By:	NRLOMBAR
Date Last Modified:	2008-07-31

Site Id:	5338
Affiliation Type:	Facility Operator
Company Name:	WARTBURG LUTHERAN HOME FOR THE AGING
Contact Type:	Not reported
Contact Name:	BARRY FRANKENSTEIN
Address1:	Not reported
Address2:	Not reported
City:	Not reported
State:	NN
Zip Code:	Not reported
Country Code:	999
Phone:	(718) 345-2273
EMail:	Not reported
Fax Number:	Not reported
Modified By:	NRLOMBAR
Date Last Modified:	2008-07-31

Site Id:	5338
Affiliation Type:	Emergency Contact
Company Name:	WARTBURG LUTHERAN HOME FOR THE AGING
Contact Type:	Not reported
Contact Name:	BARRY FRANKENSTEIN
Address1:	Not reported
Address2:	Not reported
City:	Not reported
State:	NN
Zip Code:	Not reported
Country Code:	999
Phone:	(718) 345-2273
EMail:	Not reported
Fax Number:	Not reported
Modified By:	NRLOMBAR
Date Last Modified:	2008-07-31

Tank Info:

Tank Number:	001
Tank ID:	8549
Tank Status:	Closed - In Place
Material Name:	Closed - In Place
Capacity Gallons:	1500
Install Date:	02/01/1972
Date Tank Closed:	12/08/2009
Registered:	True
Tank Location:	Underground
Tank Type:	Steel/carbon steel
Material Code:	0001
Common Name of Substance:	#2 Fuel Oil (On-Site Consumption)

Tightness Test Method:	21
Date Test:	02/12/2007
Next Test Date:	Not reported
Pipe Model:	Not reported

WARTBURG LUTHERAN HOME FOR THE AGING (Continued) **U000396960**

Modified By: MSBAPTIS
Last Modified: 04/14/2017

Equipment Records:

I04 - Overfill - Product Level Gauge (A/G)
H04 - Tank Leak Detection - Groundwater Well
B00 - Tank External Protection - None
C00 - Pipe Location - No Piping
G00 - Tank Secondary Containment - None
J02 - Dispenser - Suction Dispenser
F06 - Pipe External Protection - Wrapped
A00 - Tank Internal Protection - None
D01 - Pipe Type - Steel/Carbon Steel/Iron

Tank Number: 002
Tank ID: 232199
Tank Status: In Service
Material Name: In Service
Capacity Gallons: 1000
Install Date: 01/01/1996
Date Tank Closed: Not reported
Registered: True
Tank Location: Underground
Tank Type: Steel/carbon steel
Material Code: 0001
Common Name of Substance: #2 Fuel Oil (On-Site Consumption)

Tightness Test Method: 21
Date Test: 12/23/2009
Next Test Date: Not reported
Pipe Model: Not reported
Modified By: BKFALVEY
Last Modified: 04/14/2017

Equipment Records:

I04 - Overfill - Product Level Gauge (A/G)
B00 - Tank External Protection - None
C00 - Pipe Location - No Piping
H04 - Tank Leak Detection - Groundwater Well
F06 - Pipe External Protection - Wrapped
G00 - Tank Secondary Containment - None
J02 - Dispenser - Suction Dispenser
A00 - Tank Internal Protection - None
D01 - Pipe Type - Steel/Carbon Steel/Iron

Y168 **WARTBURG LUTHERAN HOME FOR THE AGING** **NY LTANKS** **S110045457**
East **50 SHEFFIELD AVENUE** **N/A**
1/8-1/4 **BROOKLYN, NY 11207**
0.245 mi.
1291 ft. **Site 5 of 5 in cluster Y**

Relative: LTANKS:
Lower
Facility ID: 0908501
Actual: Site ID: 421105
59 ft. Closed Date: 2010-01-15
Spill Number: 0908501
Spill Date: 2009-10-28
Spill Cause: Tank Test Failure

WARTBURG LUTHERAN HOME FOR THE AGING (Continued) **S110045457**

Spill Source:	Commercial/Industrial
Spill Class:	C3
Cleanup Ceased:	Not reported
SWIS:	2401
Investigator:	LXZIELIN
Referred To:	Not reported
Reported to Dept:	2009-10-28
CID:	Not reported
Water Affected:	Not reported
Spill Notifier:	Other
Last Inspection:	Not reported
Recommended Penalty:	False
Meets Standard:	False
UST Involvement:	False
Remediation Phase:	0
Date Entered In Computer:	2009-10-28
Spill Record Last Update:	2010-06-30
Spiller Name:	Not reported
Spiller Company:	WARTBURG LUTHERAN HOME FOR THE AGING
Spiller Address:	Not reported
Spiller County:	999
Spiller Contact:	NICK CANONICO-= NOVA CONSULTING NORTHEAST
Spiller Phone:	(516) 352-3233
Spiller Extention:	Not reported
DEC Region:	2
DER Facility ID:	5331
DEC Memo:	"10/29/09-Vought-Primary off-hours responder. Vought called Nova Consulting (Nick Canonico 516-352-3233) and left message to return call to DEC. As per PBS #2-15884, site has one 1500-gallon diesel UST and site owner info is: Mr. Barry Frankenstein Wartburg Lutheran Home For the Aging 50 Sheffield Avenue Brooklyn, NY 11207 Ph: 718-345-2273 Fax: (718)485-9236 Vought sent TTF with cc to Canonico via email. Spill assigned to DEC Krimgold as site is PBS site. Vought received email reply from Canonico that two tanks failed (one wet and one dry leak). Vought required PBS registration to be updated and that tank with wet leak be emptied immediately to prevent release to soil and or groundwater. Requested confirmation from Canonico that UST will be emptied. 01/15/10. J. Krimgold reviewed the letter report submitted by Pro Test Env. dated Dec. 28, 2009. According to the report the tank failed due to the old abandoned fill line. The line was disconnected and tank retested and passed. During line and tank top excavation no contamination was found. Case closed."
Remarks:	"underground tank test failure. removal- investigation will be done."

All Materials:

Site ID:	421105
Operable Unit ID:	1177040
Operable Unit:	01
Material ID:	2169782
Material Code:	0008
Material Name:	diesel
Case No.:	Not reported
Material FA:	Petroleum
Quantity:	Not reported
Units:	Not reported
Recovered:	Not reported
Oxygenate:	Not reported

U169 **CON EDISON** **NY MANIFEST** **S116550610**
WNW **1910 EASTERN PKWY** **N/A**
1/8-1/4 **BROOKLYN, NY 11233**
0.248 mi.
1311 ft. **Site 5 of 6 in cluster U**

Relative:
Higher

Actual:
90 ft.

NY MANIFEST:

Country:	USA
EPA ID:	NYP004490033
Facility Status:	Not reported
Location Address 1:	1918 EASTERN PKWY
Code:	BP
Location Address 2:	SB 17845
Total Tanks:	Not reported
Location City:	BROOKLYN
Location State:	NY
Location Zip:	11233
Location Zip 4:	Not reported

NY MANIFEST:

EPAID:	NYP004490033
Mailing Name:	CON EDISON
Mailing Contact:	TOM TEELING
Mailing Address 1:	4 IRVING PLACE - 15TH FLOOR
Mailing Address 2:	Not reported
Mailing City:	NEW YORK
Mailing State:	NY
Mailing Zip:	10003
Mailing Zip 4:	Not reported
Mailing Country:	USA
Mailing Phone:	2124603770

NY MANIFEST:

Document ID:	Not reported
Manifest Status:	Not reported
seq:	Not reported
Year:	2014
Trans1 State ID:	NJD003812047
Trans2 State ID:	Not reported
Generator Ship Date:	04/04/2014
Trans1 Recv Date:	04/04/2014
Trans2 Recv Date:	Not reported
TSD Site Recv Date:	04/08/2014
Part A Recv Date:	Not reported
Part B Recv Date:	Not reported
Generator EPA ID:	NYP004490033
Trans1 EPA ID:	Not reported
Trans2 EPA ID:	Not reported
TSDF ID 1:	NJD991291105
TSDF ID 2:	Not reported
Manifest Tracking Number:	002407761GBF
Import Indicator:	N
Export Indicator:	N
Discr Quantity Indicator:	N
Discr Type Indicator:	N
Discr Residue Indicator:	N
Discr Partial Reject Indicator:	N
Discr Full Reject Indicator:	N
Manifest Ref Number:	Not reported

CON EDISON (Continued) **S116550610**

Alt Facility RCRA ID:	Not reported
Alt Facility Sign Date:	Not reported
MGMT Method Type Code:	H110
Waste Code:	Not reported
Waste Code:	Not reported
Waste Code:	Not reported
Waste Code:	Not reported
Waste Code:	Not reported
Waste Code:	Not reported
Quantity:	100
Units:	G - Gallons (liquids only)* (8.3 pounds)
Number of Containers:	1
Container Type:	TT - Cargo tank, tank trucks
Handling Method:	T Chemical, physical, or biological treatment.
Specific Gravity:	1
Waste Code:	D008
Waste Code 1_2:	Not reported
Waste Code 1_3:	Not reported
Waste Code 1_4:	Not reported
Waste Code 1_5:	Not reported
Waste Code 1_6:	Not reported

Click this hyperlink while viewing on your computer to access
-1 additional NY MANIFEST: record(s) in the EDR Site Report.

U170 **CON EDISON SERVICE BOX: 17845** **RCRA NonGen / NLR** **1017772055**
WNW **1910 EASTERN PKWY** **NYP004490033**
1/8-1/4 **BROOKLYN, NY 11233**
0.248 mi.
1311 ft. **Site 6 of 6 in cluster U**

Relative: **Higher**

Actual: **90 ft.**

RCRA NonGen / NLR:

Date form received by agency:	05/04/2014
Facility name:	CON EDISON SERVICE BOX: 17845
Facility address:	1910 EASTERN PKWY BROOKLYN, NY 11233
EPA ID:	NYP004490033
Mailing address:	IRVING PL, 15TH FL NE NEW YORK, NY 10003
Contact:	THOMAS TEELING
Contact address:	Not reported Not reported
Contact country:	Not reported
Contact telephone:	212-460-3770
Contact email:	Not reported
EPA Region:	02
Classification:	Non-Generator
Description:	Handler: Non-Generators do not presently generate hazardous waste

Handler Activities Summary:

U.S. importer of hazardous waste:	No
Mixed waste (haz. and radioactive):	No
Recycler of hazardous waste:	No
Transporter of hazardous waste:	No
Treater, storer or disposer of HW:	No
Underground injection activity:	No

CON EDISON SERVICE BOX: 17845 (Continued) **1017772055**

On-site burner exemption:	No
Furnace exemption:	No
Used oil fuel burner:	No
Used oil processor:	No
User oil refiner:	No
Used oil fuel marketer to burner:	No
Used oil Specification marketer:	No
Used oil transfer facility:	No
Used oil transporter:	No

Historical Generators:

Date form received by agency:	04/04/2014
Site name:	CON EDISON
Classification:	Small Quantity Generator

Date form received by agency:	04/04/2014
Site name:	CON EDISON
Classification:	Not a generator, verified

Violation Status: No violations found

AB171 **CON EDISON - MANHOLE 5079** **RCRA-LQG** **1014397124**
West **ATLANTIC AVENUE AND EASTERN PK** **NYP004194429**
1/8-1/4 **BROOKLYN, NY 11233**
0.249 mi.
1317 ft. **Site 1 of 2 in cluster AB**

Relative:
Higher

Actual:
78 ft.

RCRA-LQG:

Date form received by agency:	03/23/2010
Facility name:	CON EDISON - MANHOLE 5079
Facility address:	ATLANTIC AVENUE AND EASTERN PK WY BROOKLYN, NY 11233
EPA ID:	NYP004194429
Mailing address:	4 IRVING PLACE NEW YORK, NY 10003
Contact:	FRANKLYN MURRAY
Contact address:	Not reported Not reported
Contact country:	Not reported
Contact telephone:	212-460-2808
Contact email:	MURRAYFR@CONED.COM
EPA Region:	02
Classification:	Large Quantity Generator
Description:	Handler: generates 1,000 kg or more of hazardous waste during any calendar month; or generates more than 1 kg of acutely hazardous waste during any calendar month; or generates more than 100 kg of any residue or contaminated soil, waste or other debris resulting from the cleanup of a spill, into or on any land or water, of acutely hazardous waste during any calendar month; or generates 1 kg or less of acutely hazardous waste during any calendar month, and accumulates more than 1 kg of acutely hazardous waste at any time; or generates 100 kg or less of any residue or contaminated soil, waste or other debris resulting from the cleanup of a spill, into or on any land or water, of acutely hazardous waste during any calendar month, and accumulates more than 100 kg of that material at any time

CON EDISON - MANHOLE 5079 (Continued) **1014397124**

Owner/Operator Summary:

Owner/operator name:	CONSOLIDATED EDISON COMPANY OF NY, INC.
Owner/operator address:	4 IRVING PLACE NEW YORK, NY 10003
Owner/operator country:	US
Owner/operator telephone:	Not reported
Owner/operator email:	Not reported
Owner/operator fax:	Not reported
Owner/operator extension:	Not reported
Legal status:	Private
Owner/Operator Type:	Owner
Owner/Op start date:	09/16/2009
Owner/Op end date:	Not reported

Owner/operator name:	CONSOLIDATED EDISON COMPANY OF NY, INC.
Owner/operator address:	4 IRVING PLACE NEW YORK, NY 10003
Owner/operator country:	US
Owner/operator telephone:	Not reported
Owner/operator email:	Not reported
Owner/operator fax:	Not reported
Owner/operator extension:	Not reported
Legal status:	Private
Owner/Operator Type:	Operator
Owner/Op start date:	09/16/2009
Owner/Op end date:	Not reported

Handler Activities Summary:

U.S. importer of hazardous waste:	No
Mixed waste (haz. and radioactive):	No
Recycler of hazardous waste:	No
Transporter of hazardous waste:	No
Treater, storer or disposer of HW:	No
Underground injection activity:	No
On-site burner exemption:	No
Furnace exemption:	No
Used oil fuel burner:	No
Used oil processor:	No
User oil refiner:	No
Used oil fuel marketer to burner:	No
Used oil Specification marketer:	No
Used oil transfer facility:	No
Used oil transporter:	No

. Waste code:	D008
. Waste name:	LEAD

Historical Generators:

Date form received by agency:	09/16/2009
Site name:	CON EDISON
Classification:	Conditionally Exempt Small Quantity Generator

Violation Status: No violations found

172
North
1/4-1/2
0.265 mi.
1398 ft.

HESS-MERIT STATION
1630-76 BUSHWICK AVE
BROOKLYN, NY

NY LTANKS **S104514567**
N/A

Relative:
Higher

Actual:
100 ft.

LTANKS:

Facility ID:	9704866
Site ID:	61682
Closed Date:	2003-03-18
Spill Number:	9704866
Spill Date:	1997-07-23
Spill Cause:	Tank Test Failure
Spill Source:	Gasoline Station or other PBS Facility
Spill Class:	B3
Cleanup Ceased:	Not reported
SWIS:	2401
Investigator:	SMSANGES
Referred To:	Not reported
Reported to Dept:	1997-07-23
CID:	257
Water Affected:	Not reported
Spill Notifier:	Tank Tester
Last Inspection:	Not reported
Recommended Penalty:	False
Meets Standard:	False
UST Involvement:	True
Remediation Phase:	0
Date Entered In Computer:	1997-07-23
Spill Record Last Update:	2003-04-08
Spiller Name:	ANY FORD
Spiller Company:	MERIT STATION
Spiller Address:	1630-76 BUSHWICK AVE
Spiller County:	001
Spiller Contact:	ANDY FORD
Spiller Phone:	(610) 527-7900
Spiller Extention:	Not reported
DEC Region:	2
DER Facility ID:	59940
DEC Memo:	"Prior to Sept, 2004 data translation this spill Lead_DEC Field was SANGESLAND "
Remarks:	"LEAKING GASKET ON MANWAY COVER"

All Materials:

Site ID:	61682
Operable Unit ID:	1050734
Operable Unit:	01
Material ID:	334104
Material Code:	0009
Material Name:	gasoline
Case No.:	Not reported
Material FA:	Petroleum
Quantity:	.00
Units:	G
Recovered:	.00
Oxygenate:	Not reported

Facility ID:	9704864
Site ID:	290955

HESS-MERIT STATION (Continued) **S104514567**

Closed Date:	2003-03-18
Spill Number:	9704864
Spill Date:	1997-07-23
Spill Cause:	Tank Test Failure
Spill Source:	Gasoline Station or other PBS Facility
Spill Class:	C4
Cleanup Ceased:	Not reported
SWIS:	2401
Investigator:	SMSANGES
Referred To:	Not reported
Reported to Dept:	1997-07-23
CID:	211
Water Affected:	Not reported
Spill Notifier:	Tank Tester
Last Inspection:	Not reported
Recommended Penalty:	False
Meets Standard:	False
UST Involvement:	True
Remediation Phase:	0
Date Entered In Computer:	1997-07-23
Spill Record Last Update:	2003-03-18
Spiller Name:	ANDY FORD
Spiller Company:	MERIT GAS STATION
Spiller Address:	1630-76 BUSHWICK AV
Spiller County:	001
Spiller Contact:	ANDY FORD
Spiller Phone:	(610) 527-7900
Spiller Extention:	Not reported
DEC Region:	2
DER Facility ID:	59940
DEC Memo:	"Prior to Sept, 2004 data translation this spill Lead_DEC Field was SANGESLAND "
Remarks:	"LEAK AT MANWAY CAUSED TANK TO FAIL / NO REPAIR MADE"

All TTF:

Facility ID:	9704864
Spill Number:	9704864
Spill Tank Test:	1545226
Site ID:	290955
Tank Number:	Not reported
Tank Size:	5000
Material:	0009
EPA UST:	Not reported
UST:	Not reported
Cause:	Not reported
Source:	Not reported
Test Method:	20
Test Method 2:	USTest 2000/P/LL plus USTest 2000/U
Leak Rate:	.00
Gross Fail:	Not reported
Modified By:	Spills
Last Modified Date:	Not reported

All Materials:

Site ID:	290955
Operable Unit ID:	1050730
Operable Unit:	01

HESS-MERIT STATION (Continued) **S104514567**

Material ID:	334102
Material Code:	0009
Material Name:	gasoline
Case No.:	Not reported
Material FA:	Petroleum
Quantity:	.00
Units:	G
Recovered:	.00
Oxygenate:	Not reported

173
WSW
1/4-1/2
0.276 mi.
1456 ft.

201-205 MOTHER GASTON BOULEVARD/2396 DEAN STREET **NY VCP** **S118943272**
201-205 MOTHER GASTON BOULEVARD/2396 DEAN STREET **N/A**
NEW YORK CITY, NY

Relative:
Lower

Actual:
66 ft.

VCP NYC:

Project ID:	13CVCP135K
Project Name:	201-205 MOTHER GASTON BOULEVARD/2396 DEAN STREET
Project Address:	201-205 MOTHER GASTON BOULEVARD/2396 DEAN STREET
Borough:	BROOKLYN

VCP NYC:

Project ID:	13CVCP135K
File Name:	2013-05-23.RIR
URL:	http://www.nyc.gov/html/oer/downloads/pdf/repository/NYCBCP_Brooklyn/13CVCP135K/2013-05-23.13CVCP135K.2396_Dean_Street.RIR.pdf

Project ID:	13CVCP135K
File Name:	2014-05-06.RAWP_Final
URL:	http://www.nyc.gov/html/oer/downloads/pdf/repository/NYCBCP_Brooklyn/13CVCP135K/2014-05-06.13CVCP135K.2396_Dean_Street.RAWP_Final.pdf

Project ID:	13CVCP135K
File Name:	2013-05-24.FactSheet-1
URL:	http://www.nyc.gov/html/oer/downloads/pdf/repository/NYCBCP_Brooklyn/13CVCP135K/2013-05-24.13CVCP135K.2396_Dean_Street.FactSheet1.pdf

Project ID:	13CVCP135K
File Name:	2013-05-28.Translated_FactSheet-1
URL:	http://www.nyc.gov/html/oer/downloads/pdf/repository/NYCBCP_Brooklyn/13CVCP135K/2013-05-28.3CVCP135K.2396_Dean_Street.Translated_FactSheet1.pdf

Project ID:	13CVCP135K
File Name:	2013-05-28.Translated_CPS
URL:	http://www.nyc.gov/html/oer/downloads/pdf/repository/NYCBCP_Brooklyn/13CVCP135K/2013-05-28.3CVCP135K.2396_Dean_Street.Translated_FactSheet1.pdf

Project ID:	13CVCP135K
File Name:	2014-06-12.Decision_Document
URL:	http://www.nyc.gov/html/oer/downloads/pdf/repository/NYCBCP_Brooklyn/13CVCP135K/2014-06-12.13CVCP135K.Dean_Street_Habirat.Decision_Document.OER.pdf

Project ID:	13CVCP135K

201-205 MOTHER GASTON BOULEVARD/2396 DEAN STREET (Continued) **S118943272**

File Name: 2014-07-29.FactSheet-2
URL: http://www.nyc.gov/html/oer/downloads/pdf/repository/NYCBCP_Brooklyn/13CVCP135K/2014-07-29.13CVCP135K.FactSheet-2.pdf

Project ID: 13CVCP135K
File Name: 2014-08-28.Translated_FactSheet-2
URL: http://www.nyc.gov/html/oer/downloads/pdf/repository/NYCBCP_Brooklyn/13CVCP135K/2014-08-28.13CVCP135K.Translated_FactSheet-2.pdf

---

AB174 **AKA 31-33 MONACO PLACE** **NY LTANKS** **S106971540**
West **2121 MONACO PLACE** **N/A**
1/4-1/2 **BROOKLYN, NY**
0.290 mi.
1531 ft. **Site 2 of 2 in cluster AB**

Relative:
Higher

Actual:
84 ft.

LTANKS:

Facility ID:	0408751
Site ID:	333492
Closed Date:	Not reported
Spill Number:	0408751
Spill Date:	2004-11-08
Spill Cause:	Tank Failure
Spill Source:	Commercial/Industrial
Spill Class:	C4
Cleanup Ceased:	Not reported
SWIS:	2401
Investigator:	ADZHITOM
Referred To:	DELINEATION TO FOLLOW
Reported to Dept:	2004-11-08
CID:	407
Water Affected:	Not reported
Spill Notifier:	Other
Last Inspection:	Not reported
Recommended Penalty:	False
Meets Standard:	False
UST Involvement:	True
Remediation Phase:	1
Date Entered In Computer:	2004-11-08
Spill Record Last Update:	2011-06-01
Spiller Name:	MAURICE
Spiller Company:	Not reported
Spiller Address:	31-33 MONOCO PLACE
Spiller County:	001
Spiller Contact:	MAURICE
Spiller Phone:	(516) 482-0276
Spiller Extention:	Not reported
DEC Region:	2
DER Facility ID:	268724
DEC Memo:	"During excavation to re-develop the lot, two 550 gallon gasoline ust's were uncovered. DC Env. was retained to remove the tanks. A gas-water mix was pumped from the tanks and soil contamination was encountered. A contaminated soil letter was sent. New Owner Maurice Shami- #212-656-1338 Maurice called and stated that DC spilled the gas while conducting the pump out. Maurice requested and was given the names and numbers of 6 additional consultants upon his request. 11/17/04-Vought-Spoke to Reza Khanbilzardi who is a consultant (Indertech Consultants 914-329-3440) who is requesting DEC

AKA 31-33 MONACO PLACE (Continued) **S106971540**

requirements. DEC requires: 1)collection of five endpoint soil samples and EPA Methods 8260/8270 2)collection of one groundwater sample 3)locations of fill ports and pump islands 4)copies of soil disposal manifests 5)site plan with sampling locations. 1/12/04 Bill Vardy left message 914-329-3440 requesting 10 day extension to submit report. Rommel 1/26/05-Vought-Spoke to Reza and he is requesting an additional ten days to submit report. Report will be submitted by 2/8/05. 02/08/05 Reza called 914-329-3440. He is the engineer representing the owner. He will overnight the report tomorrow. Rommel 2/11/04-Vought-Received message from Reza on 2/9/05. Vought returned call and he sent report via FedEx to Rommel. Vought told him to call Rommel on 2/14/05. 3/3/05 - Spoke to Reza Khanbilvardi, he is asking a quick review of the closure report. He stated that only minor contamination found with the soil boring and sampling. Need to find the report and get back to him for a determination. - KST 3/8/05 - Owner, Maurice, called and begging to review the closure report. I told him that we have not received the report. He will called his consultant to get a copy and hand deliver it to DEC. - KST 3/9/05-Vought-Spill transferred from Rommel to Vought as per Tang. Review of Subsurface Investigation Report submitted by InterTech Inc (Reza Khanbilvardi)dated 2/9/05 and received on 3/7/05. Owner of property is Maurice Shami. The site is vacant land... A small excavation (approximate size of 12 ft wide by 16 foot long and 7 ft deep were noticed on the southwest portion of the site. This is the location of the two empty oil tanks which resulted in above spill number to be issued . Five endpoint soil samples were collected on 12/7/05. One groundwater sample was also collected. Since all soil samples taken at the site meets recommended soil cleanup objective criteria and semi-volatile compounds in groundwater are not detected, the elevated volatile amount in groundwater could not have been due to any element on the property. It must be noted that an active commercial gas station is on the other corner of Monaco Place and Atlantic Avenue . Report recommends that we don't believe that any action with respect to soil cleanup is warranted for this site . Site plan shows three proposed two-story buildings onsite. Groundwater at depth of 12' below grade. Groundwater analyticals show 61ppb benzene, 300ppb toluene, 72ppb ethylbenzene, 200ppb xylene and 14ppb MTBE. DEC requires signing of Stipulation Agreement: 1)locations of fill ports and pump islands 2)notification to NYC agencies requesting no development of site 3)determination of groundwater flow direction via installation of three monitoring wells 4)installation of vapor barrier upon development of site 5)installation of passive venting system or performance of soil gas sampling as per NYSDOH guidance upon development of site 6)surrounding area site plan. Vought called Khanbilvardi and left message to return call to DEC. Vought sent Stipulation with above requirements with due date of 4/18/05. 3/10/05-Vought-Received message from Reza. Vought returned call and left message to return call to DEC. 3/14/05-Vought-Meeting at DEC with Reza and Maurice Shami. DEC will give approval to start construction once we receive and approve plan for vapor barrier and three onsite monitoring wells. No passive ventilation system or soil gas sampling will be required due to clean soil endpoints, lack of basement, relatively minor groundwater contamination and 6' depth to groundwater. 3/15/05-Vought-Received call from Maurice Shami (516-482-0276) and copy of bargain and sale deed which referred to previous owner as: Stephen Carter 679 East 98th Street Brooklyn, NY Vought called Shami and left message to return call to DEC.

AKA 31-33 MONACO PLACE (Continued) **S106971540**

3/22/05-Vought-Received fax from Inter Tech dated 3/16/05. .... we came to the decision to do the following: 1)the owner of the above referenced property will install a vapor barrier under the footings and basement floor slabs of the proposed construction on the site. This will be done after the excavation and prior to pouring the concrete of the foundation. The owner will install three monitoring wells...to determine groundwater flow direction with respect to the above site . You will provide approval letter to install these wells on the sidewalk . I appreciate your acknowledgement of receiving this letter and also your consent to it and start of the construction at the site so Mr. Shami can proceed with the construction . Vought sent out sidewalk permit letter and called Inter Tech to explain that consent to begin construction will not be given until groundwater results are received and groundwater flow direction is determined. 3/29/05-Vought-Called Maurice Shami for update on site and left message to return call. 3/31/05-Vought-Received call from Reza that wells were scheduled to be installed tomorrow and whether sidewalk permit was needed due to DEC sidewalk permit letter. Vought explained that letter was to effectuate the obtaining of a permit and that the permit was still required from DOT. 4/5/05-Vought-Received message from Reza. Vought returned call and left message to return call to DEC. Vought spoke to Reza and he will install wells onsite as opposed to sidewalk so that sidewalk permits are not needed. 5/19/05-Vought-Reviewed Investigation Report (Inter Tech) dated 5/17/05 and received on 5/18/05. Installation of three 4-inch monitoring wells. Contractor who installed wells was American Environmental Assessment Corp. Report recommends ....we do not believe that any action with respect to cleanup is warranted for this site. We therefore, request your approval to start the construction project as the owner is patiently waiting for the last 6 months . Groundwater analyticals show: 13ppb ethylbenzene(MW2), 82ppb MTBE(MW2), 120ppb n-propylbenzene(MW2), 72ppb isopropylbenzene(MW2), 440ppb MTBE(MW3). Source of minor groundwater contamination may be from onsite UST excavation (despite clean endpoints) or from upgradient site(due to minor groundwater contamination in well MW2). DEC sent letter approving construction of residence with installation of vapor barrier as per 3/16/05 letter and requiring as per 3/9/05 STIP cover letter: 1)surrounding area site plan with possible upgradient sources 2)continued quarterly monitoring of groundwater 3)installation of well downgradient from former tankfield and Boring B1 on sidewalk of Atlantic Avenue 4)submission of PBS registration 5)locations of remote fill and dispenser islands. Vought called Maurice and left message. 5/27/05-Vought-Spoke with Maurice and five additional tanks discovered during excavation for building. Maurice is hiring American Environmental to remove the tanks. Maurice will call back with update on tank removal. Maurice returned call and American (631-586-2000 Danny Herzberger) will do tank removal on 6/6/05. 6/1/05-Vought-Received call from Herschberger. Vought returned call and left message to return call. 6/6/05-Vought-Received call from Herschberger(516-852-4713). Vought returned call and tanks registered with PBS. Five endpoint samples will be collected and sampled for 8021 plus MTBE and 8270. Dan will call DEC when excavation is complete so that site visit may be scheduled. Received call from Dan that tanks were removed and impacted soil was found. Vought required excavation of impacted soil and called Maurice to restate requirement. 6/7/05-Vought-Received call from Herschberger. Vought returned call and American will only be removing tanks and

AKA 31-33 MONACO PLACE (Continued) **S106971540**

underlying pad. A sixth tank was discovered and Maurice's contractor will be removing contaminated soil. American will be collecting endpoint samples. Vought received call from Maurice and returned call and left message to return and stated requirement of disposal manifests. Vought received second message from Maurice and returned call. 6/8/05-Vought-Received third message from Maurice and returned call. Vought spoke to Maurice and stated requirement of disposal manifests and site visit. Maurice will collect two soil samples and submit to laboratory for analyses to see if further excavation is warranted. Vought advised use of field screening device however due to possibility of saving further cost of excavation Maurice decided to collected samples. 6/10/05-Vought-Received call from Maurice. Vought returned call and arranged site visit for Wed 6/15. 6/15/05-Vought-Site visit by Vought with Maurice, Dan Herschberger and Reza. Contaminated soil at former UST location and DEC required 1)additional excavation to groundwater 2)collection of four sidewalls and one bottom groundwater endpoint sample 3)installation of vapor barrier(agreed to by Maurice) 4)well installation downgradient from tankfield along Atlantic Ave. Vought also suggested groundwater treatment when excavation was open and boring by Amoco to see if they are contributing source. Vought will send above requirements upon receiving endpoint analyticals. 7/26/05-Vought-Called Maurice for status update of site. No work has been performed as of yet due to unable to find contractor. 7/29/05-Vought-Spoke to Gerard Rutigliano (Rutigliano Environmental 516-314-1553) and he may be performing soil removal and vapor barrier installation. Vought approved installation of a 6.mil vapor barrier under building footprints. Four sidewall endpoint and one bottom groundwater sample will be collected. 8/8/05-Vought-Called El-Shami, Reza and Rutigliano and informed them of new project manager (DEC Zhitomirsky). Vought spoke to Maurice El-Shami and approved that he install vapor barrier provided that he sent letter in writing to DEC. Vought also stated that vapor mitigation system was not necessary as long as excavation was performed to groundwater (12' below grade). 8/8/2005 Zhitomirsky spoke with Maurice Shami and requested submittal of soil disposal manifest, drawings showing where the soil was excavated from, drawings and description of vapor barrier installation. Jeffry Voight informed me that he requested from the site owner a description of the vapor barrier. In this case Vought would not require a vapor mitigation system and allow RP to install the vapor barrier himself. AZ 8/10/2005 I discussed this site with K.Tang. I told him I am requiring environmental report describing soil excavation with pictures, drawings and disposal manifest. Also, RP should include specifications and drawings for vapor barrier. K.Tang concurred and stated that we can issue permission to start construction and install vapor barrier. K.Tang thinks that 6 mil thickness polyethylane sheeting may be not thick enough and RP consultant should suggest another one. I conveyed this information to Morris Yeroshalmi and provided him with K. Tang phone number upon his request. AZ 8/17/2004 KT visited the site on 8/12/2005. He noticed that the excavation could cave in because it is 11 feet deep. He said that there is not much to see in the excavation except gravels and dirt. No petroleum odor, no stained soil. They have put some soil back in the tank pit. He asked a soil sample at the center of the tank pit taken at the water table. He could smell a slight petro odor. Not bad though. Due to safety concern of the side walk on Atlantic Ave side of the excavation collapsing, he told Maurice to go ahead with his

AKA 31-33 MONACO PLACE (Continued) **S106971540**

construction work and backfill the hole, with the condition that he put down the vapor barrier material (15 mil) below the foundation of the buildings he is putting up. He also told him to compile all the tank removal, soil excavation, wells installation, soil removal activities, soil samples, water samples and the soil disposal manifest in a report for you. He also told him to install 4 wells - 1 on Monaco Pl, 3 on Atlantic Ave. for GW monitor and/or remediation. AZ 11/22/2005 I received an e-mail from K Tang. He asked me to issue a letter to Moris Shami (Mfund Company 516-482-0276). I called him and conveyed that as per K.Tang 4 wells should be installed one on Monaco Place and three on Atlantic Avenue. His address is: 1 Linden Place Suite#302 Great Neck, New York 11021.AZ 11/29/2005 I called Moris and informed him that he should install 3 wells on Atlantic Ave. and one well between his place and BP station. I confirmed this request with K. Tang. I sent him a letter so he can obtain a permission from DOT to install sidewalk wells. AZ 1/18/2006 The owner (Moris) has contacted me. He needed some kind of a letter for the City. I replied that we do not isuue such letters. He is going to proceed with the well installation. AZ 4/4/2006 I left a message for owner Moris (516-482-0276). He called me back. Hydro Tech installed wells and is working on the report for DEC. AZ 5-11-2006 Left a message for Rachel Ataman (Hydro Tech Environmental). AZ 5-16-2006 I contacted Sharissa Singh 718-636-0800(Hydro Tech Environmental). She informed me that Rachel Ataman is no longer handles this project. I conveyed to Ms. Singh that the plume should be delineated and once the delineation has been completed a remedial plan should be sumbitted. AZ 5-17-2006 Reviewed the Groundwater Investigation Report prepared by Hydro Tech Environmental Corp., dated April 4, 2006. The report states that VOCs were detected in the groundwater samples obtained from wells MW-1 through MW-4 at concentrations exceeding their respective TOGS standards. The total VOC concentrations at the site range from 1,111 ppb to 523 ppb in downgradient wells. Hydro Tech Environmental recommended groundwater monitoring. After consultation with Koon Tang, I requested delineation of the groundwater plume in the southern area of the site by installing two new wells. If contamination is encountered by these downgradient wells, additional wells should be installed to fully delineate the plume. Once the plume has been delineated, a remedial plan to address the contamination should be submitted to DEC. A letter was sent to the RP and the consultant. AZ 5-25-2006 I reiterated myc comments regarding the submitted report to the owner Maurice Shami over the phone. AZ 10-24-2006 Left a message for the owner Maurice @ 516-482-0276. AZ 10/25/2006 Contacted the owner Maurice @ 516-482-0276. He is hiring an environmental consultant American Environmental Co. He will get back to DEC when the consultants are hired. AZ 11-5-2007 Contacted the owner Maurice @ 516-482-0276 and requested about the site status. He stated that he thinks that no work should be done at this site. He will contact me with more information ASAP. AZ 11-7-2007 Spoke with Maurice Chami (M Fund 45 North Station Plaza Great Neck New York 11021). Mr. Shami is stating that he sold the property but he does not know whom he sold the property to, since the sale was handled by his broker. He will get back to me with this information ASAP. Mr. Shami contacted me later and informed that the buyer is Victor Inwang 31 Monaco Place, Brooklyn, New York 11221. He sold the property in May or June of 2006 (his guess).It is a private dwelling. AZ 11-14-2007 Case Initiation Form was signed by Vadim Brevdo and forwarded to John Urda. AZ

AKA 31-33 MONACO PLACE (Continued) **S106971540**

7-29-2008 J. Urda requested that CSL, STIP are send to RP. I sent drafts of CSL, STIP and CAP to John Urda and V. Brevdo for review. They approved the documents. CSL,STIP and CAP were sent to Maurice Chami- M Fund, 45 North Station Plaza, Great Neck, NY 11021 and Victor P. Inwang 1400 Bedford Avenue, Brooklyn, New York 11216. Copies were sent to V.B and John Urda. AZ 8-21-2011 The letter was returned to DEC stating: Return to Sender unclaimed unable to forward AZ 3-17-2011 As per J. Urda request, STIP, CSL and CAP were resent to Victor P. Inwang 1400 Bedford Avenue, Brooklyn, New York 11216 and send to Victor P. Inwang 583 Eastern Parkway, Brooklyn, NY 11216. AZ 4-11-2011 Two letters were returned to DEC stating Return to sender unclaimed unable to forward. I informed J. Urda about the returned letters. AZ"

Remarks: "2 550 gal tanks"

All Materials:

Site ID:	333492
Operable Unit ID:	1095646
Operable Unit:	01
Material ID:	575767
Material Code:	0009
Material Name:	gasoline
Case No.:	Not reported
Material FA:	Petroleum
Quantity:	Not reported
Units:	G
Recovered:	.00
Oxygenate:	Not reported

175
NW
1/4-1/2
0.294 mi.
1552 ft.

228 HULL ST
228 HULL ST
BROOKLYN, NY

NY LTANKS **S102673365**
N/A

Relative:
Higher

Actual:
94 ft.

LTANKS:

Facility ID:	9600752
Site ID:	207681
Closed Date:	2003-12-15
Spill Number:	9600752
Spill Date:	1996-04-16
Spill Cause:	Tank Overfill
Spill Source:	Private Dwelling
Spill Class:	C3
Cleanup Ceased:	Not reported
SWIS:	2401
Investigator:	RWAUSTIN
Referred To:	Not reported
Reported to Dept:	1996-04-16
CID:	349
Water Affected:	Not reported
Spill Notifier:	Affected Persons
Last Inspection:	Not reported
Recommended Penalty:	False
Meets Standard:	False
UST Involvement:	False
Remediation Phase:	0

228 HULL ST (Continued) **S102673365**

Date Entered In Computer:	1996-04-16
Spill Record Last Update:	2003-12-15
Spiller Name:	Not reported
Spiller Company:	HPD
Spiller Address:	230 HULL ST
Spiller County:	001
Spiller Contact:	ANNA CHAMBERS
Spiller Phone:	(718) 385-2076
Spiller Extention:	Not reported
DEC Region:	2
DER Facility ID:	172329
DEC Memo:	"Prior to Sept, 2004 data translation this spill Lead_DEC Field was AUSTIN 12/15/03 - AUSTIN - UNCONFIRMED REPORT OF SURF. SPILL AT FILL BOX ALMOST 8 YRS. AGO - CLOSED - ORIG. ASSIGNED TO SIGONA - END"
Remarks:	"Caller states the oil co spills each week a delivery is made - also strong odor of oil"

All Materials:

Site ID:	207681
Operable Unit ID:	1032194
Operable Unit:	01
Material ID:	354149
Material Code:	0001A
Material Name:	#2 fuel oil
Case No.:	Not reported
Material FA:	Petroleum
Quantity:	.00
Units:	G
Recovered:	.00
Oxygenate:	Not reported

AC176 **SUNOCO** **NY LTANKS** **1001010572**
NE **35 HIGHLAND BLVD** **NY Spills** **N/A**
1/4-1/2 **BROOKLYN, NY**
0.304 mi.
1607 ft. **Site 1 of 2 in cluster AC**

Relative:
Higher

Actual:
106 ft.

LTANKS:

Facility ID:	9709845
Site ID:	267776
Closed Date:	2006-04-14
Spill Number:	9709845
Spill Date:	1997-11-24
Spill Cause:	Tank Overfill
Spill Source:	Gasoline Station or other PBS Facility
Spill Class:	B3
Cleanup Ceased:	Not reported
SWIS:	2401
Investigator:	SKCARLSO
Referred To:	NFA 4/14/06
Reported to Dept:	1997-11-24
CID:	252
Water Affected:	Not reported
Spill Notifier:	Other
Last Inspection:	Not reported
Recommended Penalty:	False
Meets Standard:	False

SUNOCO (Continued) **1001010572**

UST Involvement:	True
Remediation Phase:	0
Date Entered In Computer:	1997-11-24
Spill Record Last Update:	2006-04-14
Spiller Name:	MARK MORIN
Spiller Company:	SUNOCO GAS STA
Spiller Address:	35 HIGHLAND BLVD
Spiller County:	001
Spiller Contact:	MARK MORIN
Spiller Phone:	(800) 777-6444
Spiller Extention:	8860
DEC Region:	2
DER Facility ID:	218140
DEC Memo:	"Prior to Sept, 2004 data translation this spill Lead_DEC Field was SUN 12/10/2003 Reassigned from Tipple to Sun. 12/21/05: Case reassigned to Andersen. Emailed Russell Hammond and he said he will have EnviroTrac perform an investigation. 4/13/06: Received and reviewed environmental site assessment. Three soil borings conducted to 40 feet bgs. Soil tested clean. Groundwater was not encountered, it is suspected to be 90 feet bgs. 4/14/06: NFA issued 4/14/06."
Remarks:	"UPON EXCAVATION AT SUNOCO CONTAMINATED SOIL WAS DISCOVERED-SOIL HAS BEEN STOCKPILED FOR CLEANUP AND FURTHER INVESTIGATION CONTINUES."

All Materials:

Site ID:	267776
Operable Unit ID:	1056219
Operable Unit:	01
Material ID:	328176
Material Code:	0009
Material Name:	gasoline
Case No.:	Not reported
Material FA:	Petroleum
Quantity:	.00
Units:	G
Recovered:	.00
Oxygenate:	Not reported

SPILLS:

Facility ID:	9709827
Facility Type:	ER
Spill Number:	9709827
DER Facility ID:	218140
Site ID:	267775
DEC Region:	2
Closed Date:	1998-01-30
Spill Cause:	Unknown
Spill Class:	B3
SWIS:	2401
Spill Date:	1997-11-24
Investigator:	TOMASELLO
Referred To:	Not reported
Reported to Dept:	1997-11-24
CID:	366
Water Affected:	Not reported
Spill Source:	Gasoline Station or other PBS Facility
Spill Notifier:	Other

SUNOCO (Continued) **1001010572**

Cleanup Ceased:	Not reported
Cleanup Meets Std:	False
Last Inspection:	Not reported
Recommended Penalty:	False
UST Trust:	False
Remediation Phase:	0
Date Entered In Computer:	1997-11-24
Spill Record Last Update:	1998-02-06
Spiller Name:	MARK MORAN
Spiller Company:	SUNOCO
Spiller Address:	35 HIGHLAND BLVD
Spiller Company:	001
Contact Name:	MARK MORAN
DEC Memo:	""
Remarks:	"CALLER REPORTING A LEAK IN INNER WALL OF PIPE. PRODUCT IS CONTAAINED IN OUTER WALL."

All Materials:

Site ID:	267775
Operable Unit ID:	1056196
Operable Unit:	01
Material ID:	328159
Material Code:	0009
Material Name:	gasoline
Case No.:	Not reported
Material FA:	Petroleum
Quantity:	.00
Units:	G
Recovered:	.00
Oxygenate:	Not reported

---

177 South 1/4-1/2 0.317 mi. 1676 ft.

GERSHOW RECYCLING OF BROOKLYN **NY SWF/LF** **S111072395**
1885 PITKEN AVENUE **N/A**
BROOKLYN, NY 11212

Relative: Lower

Actual: 46 ft.

SWF/LF:

Flag:	ACTIVE
Region Code:	2
Phone Number:	7183452240
Owner Name:	Gershow Recycling Corporation
Owner Type:	Private
Owner Address:	P.O. Box 526
Owner Addr2:	Not reported
Owner City,St,Zip:	Medford;, NY 11763
Owner Email:	decinfo@gershow.com
Owner Phone:	6312896188
Contact Name:	Ray Colon
Contact Address:	P.O. Box 526
Contact Addr2:	Not reported
Contact City,St,Zip:	Medford, NY 11763
Contact Email:	decinfo@gershow.com
Contact Phone:	6312896188
Activity Desc:	Vehicle Dismantling Facility
Activity Number:	[7090157]
Active:	Yes

GERSHOW RECYCLING OF BROOKLYN (Continued) **S111072395**

East Coordinate: 592695
North Coordinate: 4502800
Accuracy Code: 1 - No accuracy stated
Regulatory Status: Not reported
Waste Type: Not reported
Authorization #: Not reported
Authorization Date: Not reported
Expiration Date: Not reported
Operator Name: Not reported
Operator Type: Not reported
Laste Date: Not reported

Flag: ACTIVE
Region Code: 2
Phone Number: 7183452240
Owner Name: Gershow Recycling Corporation
Owner Type: Private
Owner Address: P.O. Box 526
Owner Addr2: Not reported
Owner City,St,Zip: Medford;, NY 11763
Owner Email: decinfo@gershow.com
Owner Phone: 6312896188
Contact Name: Ray Colon
Contact Address: P.O. Box 526
Contact Addr2: Not reported
Contact City,St,Zip: Medford, NY 11763
Contact Email: decinfo@gershow.com
Contact Phone: 6312896188
Activity Desc: Mobile Vehicle Crushers
Activity Number: [24J]
Active: Yes
East Coordinate: 592694
North Coordinate: 4502797
Accuracy Code: Not reported
Regulatory Status: Not reported
Waste Type: Not reported
Authorization #: Not reported
Authorization Date: Not reported
Expiration Date: Not reported
Operator Name: Not reported
Operator Type: Not reported
Laste Date: Not reported

AC178 **20 INTERBOROUGH PKWY** **NY LTANKS** **S102672131**
NE **20 INTERBOROUGH PKWY** **N/A**
1/4-1/2 **BROOKLYN, NY**
0.344 mi.
1814 ft. **Site 2 of 2 in cluster AC**

Relative:
Higher

Actual:
116 ft.

LTANKS:
Facility ID: 9213957
Site ID: 244192
Closed Date: 1993-03-20
Spill Number: 9213957
Spill Date: 1993-03-20
Spill Cause: Tank Overfill
Spill Source: Private Dwelling
Spill Class: C3

20 INTERBOROUGH PKWY (Continued) **S102672131**

Cleanup Ceased:	1993-03-20
SWIS:	2401
Investigator:	O'DOWD
Referred To:	Not reported
Reported to Dept:	1993-03-20
CID:	Not reported
Water Affected:	Not reported
Spill Notifier:	Responsible Party
Last Inspection:	Not reported
Recommended Penalty:	False
Meets Standard:	True
UST Involvement:	False
Remediation Phase:	0
Date Entered In Computer:	1993-03-30
Spill Record Last Update:	2004-09-30
Spiller Name:	Not reported
Spiller Company:	BAREANKLAU OIL
Spiller Address:	Not reported
Spiller County:	001
Spiller Contact:	Not reported
Spiller Phone:	Not reported
Spiller Extention:	Not reported
DEC Region:	2
DER Facility ID:	200568
DEC Memo:	""
Remarks:	"CUSTOMER ORDERED MORE THAN TANK CAN HOLD. APPLIED DRYSOL. NO CALLBACK."

All Materials:

Site ID:	244192
Operable Unit ID:	978011
Operable Unit:	01
Material ID:	403702
Material Code:	0001A
Material Name:	#2 fuel oil
Case No.:	Not reported
Material FA:	Petroleum
Quantity:	2.00
Units:	Not reported
Recovered:	.00
Oxygenate:	Not reported

179
SSW
1/4-1/2
0.358 mi.
1890 ft.

GLENMORE PLAZA
108 CHRISTOPHER AVE
BROOKLYN, NY

NY LTANKS **S104073503**
NY Spills **N/A**

Relative:
Lower

Actual:
48 ft.

LTANKS:

Facility ID:	9611221
Site ID:	120585
Closed Date:	1996-12-13
Spill Number:	9611221
Spill Date:	1996-12-11
Spill Cause:	Tank Overfill
Spill Source:	Institutional, Educational, Gov., Other
Spill Class:	C3

GLENMORE PLAZA (Continued) **S104073503**

Cleanup Ceased:	Not reported
SWIS:	2401
Investigator:	HEALY
Referred To:	Not reported
Reported to Dept:	1996-12-11
CID:	297
Water Affected:	Not reported
Spill Notifier:	Responsible Party
Last Inspection:	Not reported
Recommended Penalty:	False
Meets Standard:	False
UST Involvement:	False
Remediation Phase:	0
Date Entered In Computer:	1996-12-11
Spill Record Last Update:	1996-12-13
Spiller Name:	TINA HANSEN
Spiller Company:	CLASSIC OIL
Spiller Address:	9 WYTHE AV
Spiller County:	001
Spiller Contact:	RAY VELEZ
Spiller Phone:	(212) 306-3142
Spiller Extention:	Not reported
DEC Region:	2
DER Facility ID:	96846
DEC Memo:	""
Remarks:	"THE SUPVSR AT THE NYC HOUSING AUTHORITY ORDERED THE OIL BUT NEVER STUCK THE TANK FOR THE LEVEL - WHEN THE DRIVER FILLED THE TANK, IT OVERFILLED - THE OIL COMPANY IS REFUSING TO CLEAN THE SPILL"

All Materials:

Site ID:	120585
Operable Unit ID:	1039245
Operable Unit:	01
Material ID:	343418
Material Code:	0001A
Material Name:	#2 fuel oil
Case No.:	Not reported
Material FA:	Petroleum
Quantity:	100.00
Units:	G
Recovered:	100.00
Oxygenate:	Not reported

Facility ID:	9413245
Site ID:	272843
Closed Date:	Not reported
Spill Number:	9413245
Spill Date:	1995-01-04
Spill Cause:	Tank Test Failure
Spill Source:	Institutional, Educational, Gov., Other
Spill Class:	C3
Cleanup Ceased:	Not reported
SWIS:	2401
Investigator:	AAOBLIGA
Referred To:	STIP SITE, SIR DUE 4/14/15
Reported to Dept:	1995-01-04
CID:	Not reported

GLENMORE PLAZA (Continued) **S104073503**

Water Affected:	Not reported
Spill Notifier:	Responsible Party
Last Inspection:	Not reported
Recommended Penalty:	False
Meets Standard:	False
UST Involvement:	False
Remediation Phase:	1
Date Entered In Computer:	1995-01-05
Spill Record Last Update:	2017-06-05
Spiller Name:	Not reported
Spiller Company:	NYC HOUSING AUTHORITY
Spiller Address:	Not reported
Spiller County:	001
Spiller Contact:	Not reported
Spiller Phone:	Not reported
Spiller Extention:	Not reported
DEC Region:	2
DER Facility ID:	96846
DEC Memo:	"02/09/07 - J.Kann - Spill reassigned from S.Kraszewski to J.Kann. 3/10/11: J.Kann - Investigative work plan submitte on 3/3/11. 8/26/14: J.Kann - Reviewed the file. Minimal contamination detected in 1995 ISRP. However, a second spill was called in during tank removal due to contaminated soils being encountered. It is not clear if and where endpoints were collected. Therefore, an investigation is warranted and an approval for the IWP prepared by Grant was emailed to NYCHA today. 12/30/14: J.Kann - part of multi site stip executed on 10/14/14. SIR due 4/14/15. 06/05/2017: J.Kann - Spill reassigned to Andre Obligado."
Remarks:	"CONTRACTOR DOING BORINGS AT LOCATION FOUND CONTAMINATED SOIL."

All Materials:

Site ID:	272843
Operable Unit ID:	1010793
Operable Unit:	01
Material ID:	371991
Material Code:	0001A
Material Name:	#2 fuel oil
Case No.:	Not reported
Material FA:	Petroleum
Quantity:	.00
Units:	L
Recovered:	.00
Oxygenate:	Not reported

Facility ID:	9602447
Site ID:	110612
Closed Date:	1996-07-24
Spill Number:	9602447
Spill Date:	1996-05-21
Spill Cause:	Tank Failure
Spill Source:	Commercial/Industrial
Spill Class:	C3
Cleanup Ceased:	Not reported
SWIS:	2401
Investigator:	HEALY
Referred To:	Not reported
Reported to Dept:	1996-05-21

GLENMORE PLAZA (Continued) **S104073503**

CID:	322
Water Affected:	Not reported
Spill Notifier:	Other
Last Inspection:	Not reported
Recommended Penalty:	False
Meets Standard:	False
UST Involvement:	False
Remediation Phase:	0
Date Entered In Computer:	1996-05-21
Spill Record Last Update:	1996-07-24
Spiller Name:	FRANK OCELLO
Spiller Company:	NYC HOUSING AUTHORITY
Spiller Address:	Not reported
Spiller County:	001
Spiller Contact:	WILLY NEGRON
Spiller Phone:	Not reported
Spiller Extention:	Not reported
DEC Region:	2
DER Facility ID:	96846
DEC Memo:	""
Remarks:	"old tank removed - contaminated soil found "

All Materials:

Site ID:	110612
Operable Unit ID:	1033927
Operable Unit:	01
Material ID:	352269
Material Code:	0002A
Material Name:	#4 fuel oil
Case No.:	Not reported
Material FA:	Petroleum
Quantity:	.00
Units:	G
Recovered:	.00
Oxygenate:	Not reported

SPILLS:

Facility ID:	9608161
Facility Type:	ER
Spill Number:	9608161
DER Facility ID:	96846
Site ID:	110613
DEC Region:	2
Closed Date:	1996-10-07
Spill Cause:	Equipment Failure
Spill Class:	C4
SWIS:	2401
Spill Date:	1996-09-30
Investigator:	HEALY
Referred To:	Not reported
Reported to Dept:	1996-09-30
CID:	282
Water Affected:	Not reported
Spill Source:	Institutional, Educational, Gov., Other
Spill Notifier:	Affected Persons
Cleanup Ceased:	Not reported

GLENMORE PLAZA (Continued) **S104073503**

Cleanup Meets Std:	False
Last Inspection:	Not reported
Recommended Penalty:	False
UST Trust:	False
Remediation Phase:	0
Date Entered In Computer:	1996-09-30
Spill Record Last Update:	1996-10-07
Spiller Name:	DECLAN POWER
Spiller Company:	KELLY TANK
Spiller Address:	Not reported
Spiller Company:	001
Contact Name:	FRANCIS FIELDS
DEC Memo:	""
Remarks:	"PIPING BROKE IN THE BOILER ROOM CAUSING THE SPILL SPILL IS BEING CLEANED UPS "

All Materials:

Site ID:	110613
Operable Unit ID:	1036429
Operable Unit:	01
Material ID:	343901
Material Code:	0002A
Material Name:	#4 fuel oil
Case No.:	Not reported
Material FA:	Petroleum
Quantity:	10.00
Units:	G
Recovered:	.00
Oxygenate:	Not reported

Facility ID:	9611220
Facility Type:	ER
Spill Number:	9611220
DER Facility ID:	96846
Site ID:	110614
DEC Region:	2
Closed Date:	1996-12-13
Spill Cause:	Human Error
Spill Class:	C3
SWIS:	2401
Spill Date:	1996-12-11
Investigator:	HEALY
Referred To:	Not reported
Reported to Dept:	1996-12-11
CID:	257
Water Affected:	Not reported
Spill Source:	Institutional, Educational, Gov., Other
Spill Notifier:	Affected Persons
Cleanup Ceased:	Not reported
Cleanup Meets Std:	False
Last Inspection:	Not reported
Recommended Penalty:	False
UST Trust:	False
Remediation Phase:	0
Date Entered In Computer:	1996-12-11
Spill Record Last Update:	2002-09-16
Spiller Name:	TINA

GLENMORE PLAZA (Continued) **S104073503**

Spiller Company: CLASSIC OIL
Spiller Address: Not reported
Spiller Company: 001
Contact Name: WILLIE NEGRON
DEC Memo: ""
Remarks: "PROBLEM WITH VENT CLEANUP CREW FINISHING CLEAN UP NOW"

All Materials:
Site ID: 110614
Operable Unit ID: 1039243
Operable Unit: 01
Material ID: 561130
Material Code: 0001A
Material Name: #2 fuel oil
Case No.: Not reported
Material FA: Petroleum
Quantity: 100.00
Units: G
Recovered: 100.00
Oxygenate: Not reported

Facility ID: 9614301
Facility Type: ER
Spill Number: 9614301
DER Facility ID: 96846
Site ID: 110615
DEC Region: 2
Closed Date: 1997-08-15
Spill Cause: Human Error
Spill Class: C3
SWIS: 2401
Spill Date: 1997-03-10
Investigator: HEALY
Referred To: Not reported
Reported to Dept: 1997-03-10
CID: 297
Water Affected: Not reported
Spill Source: Institutional, Educational, Gov., Other
Spill Notifier: Affected Persons
Cleanup Ceased: Not reported
Cleanup Meets Std: False
Last Inspection: Not reported
Recommended Penalty: False
UST Trust: False
Remediation Phase: 0
Date Entered In Computer: 1997-03-10
Spill Record Last Update: 2002-11-05
Spiller Name: ED MALONE
Spiller Company: NYC HOUSING
Spiller Address: 250 BROADWAY
Spiller Company: 001
Contact Name: ED MALONE
DEC Memo: ""
Remarks: "FUEL COMPANY DID NOT OPEN ALL THE COMPARTMENTS IN THE FUEL OIL TANK AND IT CREATED BACKPRESSURE WHICH PUSHED THE OIL BACK OUT THE TANK - DEC ON SITE - WINSTON CONTRACTING CALLED IN FOR THE CLEAN UP"

GLENMORE PLAZA (Continued) **S104073503**

All Materials:

Site ID:	110615
Operable Unit ID:	1045726
Operable Unit:	01
Material ID:	339403
Material Code:	0001A
Material Name:	#2 fuel oil
Case No.:	Not reported
Material FA:	Petroleum
Quantity:	100.00
Units:	G
Recovered:	.00
Oxygenate:	Not reported

---

180 NW 1/4-1/2 0.360 mi. 1903 ft. **APARTMENT BUILDING** **NY LTANKS S108466382**
211 HULL STREET **NY Spills N/A**
BROOKLYN, NY

Relative: Higher
Actual: 89 ft.

LTANKS:

Facility ID:	0612788
Site ID:	377715
Closed Date:	2007-09-17
Spill Number:	0612788
Spill Date:	2007-02-26
Spill Cause:	Tank Failure
Spill Source:	Commercial/Industrial
Spill Class:	C4
Cleanup Ceased:	Not reported
SWIS:	2401
Investigator:	rvketani
Referred To:	Not reported
Reported to Dept:	2007-02-26
CID:	408
Water Affected:	Not reported
Spill Notifier:	Fire Department
Last Inspection:	Not reported
Recommended Penalty:	False
Meets Standard:	False
UST Involvement:	False
Remediation Phase:	0
Date Entered In Computer:	2007-02-26
Spill Record Last Update:	2007-09-17
Spiller Name:	Not reported
Spiller Company:	APARTMENT BUILDING
Spiller Address:	211 HULL ST
Spiller County:	999
Spiller Contact:	MEADOWS, RICHARD
Spiller Phone:	(347) 203-6886
Spiller Extention:	Not reported
DEC Region:	2
DER Facility ID:	327460
DEC Memo:	"02/26/07-Vought-DEC Patel performing site visit due to proximity to spill in field. DEC Ketani called FDNY and left message to return call to DEC. 02/27/06-Hiralkumar Patel. visited site on 02/26/07. met

APARTMENT BUILDING (Continued) **S108466382**

Ferdrnand Torres (917-568-3022), tenant at building. Mr. Torres lives on second floor. as per Mr. Torres, there was no heat yesterday (02/26/07) morning and he compalined to NYC HPD. oil delivered during day. lateron tenant found oil in basement and called FDNY. site has two 275 gal #2 oil ASTs on leg and FDNY found one of these tanks was leaking. they pumped out oil from leaking tank and put in drums and spread absorbent in basement. three 55 gal drums were out of building on sidewalk. second tank is still in use. as per Mr. Torres there is no super in building but Mr. Torres has keys to basement. at time of visit, heavy odors inside basement, free product around tank and odors upstairs also. Mr. Torres's mother and brother living on first floor. suggest Mr. Torres to get these people on second floor as there was no odors. this building ownes by NY City. Mr. Torres gave contact info for person managing property for city. Francis SynMoie 7A Admin. Bld #042 C/O NY Residential Works Inc. 347 Lenox Avenue New York, NY 10027 Ph. (212) 987-8088 Ext. 105 left message for emergency service at NY Residential Works at night. received call from Basil Marshall (646-294-0086). asked him to get cleanup crew to start cleanup for free product and odors in building. he spoke with Anthony Lara (646-772-7180). received call from Anthony. he was ready to send cleanup crew in night but he need approval from city and proposal signed by authorized person, which he hadn't got. tried to contact Mr. Marshall again regarding signing paperwork, but no contact was made. left message for Mr. Marshall. left message for Mr. SynMoie at NY Residential works last night. spoke with Mr. SynMoie this morning. they are still working on getting authorization from city agency for cleanup. asked Mr. SynMoie to start cleanup by end of today. 2/27/07 - Raphael Ketani. I contacted Mr. Francis Synmoie (sin-moy) at NY Residential Works, Inc. (212) 987-8088, ext 101. He said that he is still waiting for authorization to hire a contractor to do the cleanup, but someone already put down absorbent. He said that he contacted Debra Thomas of Unit 7A at HPD (212) 863-7392. He said she has the authority to authorize someone to cleanup the spill. I asked him how the odors are. He said that you notice a moderate odor of oil as you walk into the building, but no one lives on the first floor. I asked him about the odors on the second floor. He said there were none. He said that this building was owned by a private party, but they didn't keep it up. So the city took it over and they will refurbish it. I spoke to Ms. Thomas. She said the City doesn't own the building, but is managing it. I asked her what is happening now. She said that a call was made to the Emergency Repair Unit as there is no money in the budget to pay for the cleanup. She said she is waiting for a call back. I told her that this spill is now at least 24 hours old. She said she knows, but all she can do right now is to call the Emergency Repair people. I told her that certain things will have to be done to cleanup the spill. She asked me to e-mail her what these requirements are. The requirements are: (1) cleanup all of the free oil (2) pickup all of the spent absorbent (3) powerwash the affected areas and the concrete floor (4) take soil samples below the concrete floor and send them to a NYSDOH certified lab for 8260 and 8270 analysis (5) remove all contaminated soil (6) submit manifests for all soil and contaminated material that is removed and the soil analytical results (7) repair the tank system and send copies of the documentation verifying that the repairs were made (8) submit to DEC a short report with pictures (if possible) of the before and after conditions and all documentation Ms. Thomas' e-mail address is thomasd@hpd.nyc.gov 3/12/07 - Raphael Ketani. Spill case #0613303

APARTMENT BUILDING (Continued) **S108466382**

came in today regarding a new spill at the site. I spoke to Patrick Fahey of Pacific Energy (718) 647-1400 about the spill. He said that it was a loose flare nut that allowed oil to drip onto the floor. About 1 gal. leaked out. The flare nut was tightened, but the earlier large spill hasn't been cleaned up yet. This later spill case was closed. I spoke to Ms. Thomas regarding the old big spill of 2 weeks ago. She said she just got back from vacation and had been told the old spill had been cleaned up. I told her that Pacific Energy had a mechanic on site about 1 hour ago and he said the old spill was not removed. She told me that she will look into the issue and call me back. 3/23/07 - Raphael Ketani. I tried to make a site visit. The front door was locked and there was no one around to let me in. I didn't see or smell any signs of an oil release. 3/27/07 - Raphael Ketani. I made a site visit at 9:45AM today and was shown the basement by a second floor resident of the building who goes by the name of Rio and serves as a helper for Mr. Synmoie. The vapors were light but noticeable in the first floor hallway. The vapor readings were: basement 1334 ppb, first floor 903 ppb, second floor 782 ppb, third floor 751 ppb. Rio explained to me that the tanks are still not sitting solidly on the floor and that there were 2 big spills - both due to the tanks moving and a line below them getting loose. There was a 12 by 6 wet spot below the oil line that connects the two tanks at the bottom. Rio showed me that one spill flowed 30 feet down the basement hallway and into the adjacent room. The floor was in very bad shape and was in pieces, many of which could be moved by hand exposing the soil below. The floor had dark staining all over and so did the floor of the adjacent room. Lastly, Rio showed me the boiler room. The floor there also had staining. 3/28/07 - Raphael Ketani. I spoke to Mr. Synmoie and told him about the floor, the high vapor readings, the oily wet spot, the oil staining, and the probability that the soil under the basement floor is contaminated. I told him that he has to hire a company to stabilize the tanks, fix the line at the bottom if it is still dripping, do a soil investigation and ventilate the building. He said he will do this. He said there is one tenant on the first floor and she will be moved to the second floor. He said that the building is scheduled for rehabilitation in the very near future. I told him that the soil investigation has to get started as soon as possible. He said he will call Ms. Thomas. I sent Ms. Thomas an e-mail with my notes from 3/27 and 3/28. 3/29/07 - Raphael Ketani. Chacko Thomas (cell (646) 865-4564) [supervisor (718) 857-5444] of NYC HPD called to say that 6 soil samples were taken in the floor of the building after the last oil spill. He said samples were taken in the tank room, the hallway, and the storage rooms. The analytical results should be available soon. He asked what else needed to be done at the site. I told him that the vapors are high so ventilation needs to be provided, the tanks need to be fixed to the floor so they don't move, the line at the bottom of the tanks needs to be fixed so it doesn't drip, and a soil boring needs to be taken in the boiler room floor. Mr. Chafeko said he will have this done. 4/4/07 - Raphael Ketani. Mr. Thomas of NYC HPD sent me a FAX for SVOC analysis for 4 of the 5 samples that were taken in the basement. He said he was expecting the VOC analysis today and will FAX them as soon as he gets them. There were only 2 very low exceedences of the TAGM RSCO limits. I told him these results looked fine. I received a FAX from Mr. Thomas with the VOC analyticals for soil samples 1,2,4,5. The samples were taken on 3/22/07. There were no RSCO exceedences, except 3200 ppb for total xylenes for soil sample #1.

APARTMENT BUILDING (Continued) **S108466382**

This is the tank room sample. Again, soil sample #3 was missing from the results. 4/5/07 - Raphael Ketani. I contacted Mr. Thomas and told him that the results seemed fine, except for total xylene in sample #1. I told him that soil will have to be removed in this area. Afterwards, Mr. Thomas called me up regarding which sample came from what location in the basement. Sample #1 was the tank room. Sample #2 was the storage room next to the tank room. Samples #3 (which he will check on why the results weren't received) to sample #5 were from the hallway. He said that the drip from the pipe at the bottom of the tanks is something new and will be taken care of shortly and that the tank feet were covered in cement to stabilize the tanks. Mr. Thomas said that the stain in the boiler room is only from routine servicing of the boiler. I told him that it seemed like more than routine servicing. He said the service techinician is sloppy and he will talk to him about being careful. However, he said, the building is privately owned and HPD is just overseeing the refurbishing of the building. 4/11/07 - Raphael Ketani. Mr. Thomas FAXed me the analytical results for samples 1,2,4,5. I spoke with him shortly after I received the FAX. He said that the contractor who did the sampling also took samples 3 and 6. However, the contractor threw out these samples as he felt he had enough samples for the site, according to Mr. Thomas. I told Mr. Thomas that either the soil has to be dug out in the tank room or soil treatment needs to be used. He said that he has to make a work order, in either case. I asked him to try and push the process forward. He said he would try. 5/18/07 - Raphael Ketani. Mr. Thomas of HPD (718) 857-5444 sent me a FAX with analytical results for 3 soil samples that were taken in the tank room after the contaminated soil was removed. All 3 sets of results were non-detect. I called up Mr. Thomas and asked him to send the manifests for the removed soil. He said he will send them. Mr. Thomas added that the 2 tanks have been emptied and will replaced with one tank. So that will take care of the leaking pipe. 7/13/07 - Raphael Ketani. I tried to contact Mr. Thomas regarding the documentation for the cleanup work and the tank replacement work, but could only leave a message. (Mr. Thomas is the person to contact regarding the project, NOT Mr. Synmoie or Ms. Thomas.) 7/16/07 - Raphael Ketani. I spoke to Mr. Thomas and he told me the two tanks were replaced with 2 new 275 gallon tanks. He added that the contaminated soil at boring location #1 was taken away and that I should be receiving the manifest soon. 9/17/07 - Raphael Ketani. I received the Oil Spill Site Assessment Report from Mr. Thomas. The report states that the floors of the basement, the tank room, and the boiler room were power washed and soil samples were taken. The report also states that the leaking tanks were emptied (a waste ticket is included), removed, and replaced with new tanks. On 5/11/07, soil from the tank room was excavated and removed. Based upon the above mentioned Oil Spill Site Assessment Report and the analytical results for the tank room soil that were FAXed on 5/18/07, I am closing the spill case. "

Remarks: "UNSURE IF SEWERS AND GROUNDWATERS EFFECTED; CLEAN UP IS IN PROCESS;"

All Materials:

Site ID:	377715
Operable Unit ID:	1135237
Operable Unit:	01
Material ID:	2125131
Material Code:	0001A
Material Name:	#2 fuel oil
Case No.:	Not reported

APARTMENT BUILDING (Continued) **S108466382**

Material FA:	Petroleum
Quantity:	30.00
Units:	G
Recovered:	.00
Oxygenate:	Not reported

SPILLS:

Facility ID:	0612954
Facility Type:	ER
Spill Number:	0612954
DER Facility ID:	327460
Site ID:	377908
DEC Region:	2
Closed Date:	2007-03-14
Spill Cause:	Abandoned Drums
Spill Class:	C3
SWIS:	2401
Spill Date:	2007-03-02
Investigator:	sfrahman
Referred To:	Not reported
Reported to Dept:	2007-03-02
CID:	444
Water Affected:	Not reported
Spill Source:	Institutional, Educational, Gov., Other
Spill Notifier:	Other
Cleanup Ceased:	Not reported
Cleanup Meets Std:	False
Last Inspection:	Not reported
Recommended Penalty:	False
UST Trust:	False
Remediation Phase:	0
Date Entered In Computer:	2007-03-02
Spill Record Last Update:	2007-03-14
Spiller Name:	MALLORY GILMORE
Spiller Company:	ON SIDEWALK
Spiller Address:	211 HULL STREET
Spiller Company:	001
Contact Name:	MALLORY GILMORE
DEC Memo:	"added to the drum run. 03/14/07 Rahman- Drums were not found on 03/13/07."
Remarks:	"3 - 55 gallon drums left on sidewalk: not leaking"

All Materials:

Site ID:	377908
Operable Unit ID:	1135425
Operable Unit:	01
Material ID:	2125332
Material Code:	0066A
Material Name:	unknown petroleum
Case No.:	Not reported
Material FA:	Petroleum
Quantity:	Not reported
Units:	G
Recovered:	.00
Oxygenate:	Not reported

APARTMENT BUILDING (Continued) **S108466382**

Facility ID:	0613303
Facility Type:	ER
Spill Number:	0613303
DER Facility ID:	327460
Site ID:	378311
DEC Region:	2
Closed Date:	2007-03-12
Spill Cause:	Equipment Failure
Spill Class:	D4
SWIS:	2401
Spill Date:	2007-03-12
Investigator:	rvketani
Referred To:	Not reported
Reported to Dept:	2007-03-12
CID:	444
Water Affected:	Not reported
Spill Source:	Private Dwelling
Spill Notifier:	Other
Cleanup Ceased:	Not reported
Cleanup Meets Std:	False
Last Inspection:	Not reported
Recommended Penalty:	False
UST Trust:	False
Remediation Phase:	0
Date Entered In Computer:	2007-03-12
Spill Record Last Update:	2007-03-12
Spiller Name:	FERDIEAND TORES
Spiller Company:	TORES HOME
Spiller Address:	211 HULL STREET
Spiller Company:	001
Contact Name:	FERDIEAND TORES
DEC Memo:	"10 days ago line under the oil tank broke. Tank was loose and when the tank is filled, the tank moves. Oil gushed onto the basement floor. FD Haz Mat cleaned the spill. Line broke again. 6 family building - Oil Company on site now - Pacific Energy 718-647-1400 3/12/07 - Raphael Ketani. I spoke to Patrick Fahey, manager at Pacific Energy. He said his mechanic was on site now. He said that a flare nut connecting two pipes came loose a little and dripped oil onto the floor. He said that about 1 gal. dripped out. The flare nut has been tightened and this problem is solved. He said that a big spill happened weeks ago (#0612788)and was caused by a rotten equalizer (pipe connecting the 2 tanks). He said this pipe was repaired back then. Mr. Fahey said that the tanks are full and are holding the oil. As there is an earlier open spill case, I am closing this later case."
Remarks:	"BOILER MALFUNCTION:"

All Materials:

Site ID:	378311
Operable Unit ID:	1135815
Operable Unit:	01
Material ID:	2125740
Material Code:	0066A
Material Name:	unknown petroleum
Case No.:	Not reported
Material FA:	Petroleum
Quantity:	Not reported
Units:	G

APARTMENT BUILDING (Continued) **S108466382**

Recovered: .00
Oxygenate: Not reported

AD181 **BIG APPLE AUTO INC** **NY SWF/LF** **S108145711**
SSE **1934 PITKIN AVE** **NY SPDES** **N/A**
1/4-1/2 **BROOKLYN, NY 11207**
0.365 mi.
1927 ft. **Site 1 of 2 in cluster AD**

Relative:
Lower

Actual:
40 ft.

SWF/LF:

Flag:	INACTIVE
Region Code:	2
Phone Number:	7184951781
Owner Name:	Big Apple Auto Inc
Owner Type:	Private
Owner Address:	1934 Pitkin Avenue
Owner Addr2:	Not reported
Owner City,St,Zip:	Brooklyn, NY 11207
Owner Email:	bigappleauto1@optimum.net
Owner Phone:	7184951781
Contact Name:	Joseph Spitaliere
Contact Address:	1934 Pilkin Avenue
Contact Addr2:	Not reported
Contact City,St,Zip:	Brooklyn, NY 11207
Contact Email:	Bigappleauto1@optimum.net
Contact Phone:	7184951781
Activity Desc:	Vehicle Dismantling Facility
Activity Number:	[7071149]
Active:	No
East Coordinate:	592856
North Coordinate:	4502761
Accuracy Code:	Not reported
Regulatory Status:	Not reported
Waste Type:	Not reported
Authorization #:	Not reported
Authorization Date:	Not reported
Expiration Date:	Not reported
Operator Name:	Big Apple Auto Inc
Operator Type:	Private
Laste Date:	Not reported

SPDES:

Permit Number:	NYR00E015
State-Region:	02
Expiration Date:	09/30/2017
Current Major Minor Status:	Minor
Primary Facility SIC Code:	5015
State Water Body Name:	JAMAICA BAY
Limit Set Status Flag:	Active
Total Actual Average Flow(MGD):	Not reported
Total App Design Flow(MGD):	Not reported
UDF1:	Not reported
Lat/Long:	+40.670 / -73.901
DMR Cognizant Official:	Not reported
UDF2:	Not reported

BIG APPLE AUTO INC (Continued) **S108145711**

UDF3:	Not reported
FIPS County Code:	NY047
Non-Gov Permit Affiliation Type Desc:	DMR Mailing Address
Non-Gov Permit Org Formal Name:	TABS CONSULTING GROUP
Non-Gov Permit Street Address:	BIG APPLE AUTO INC
Non-Gov Permit Supplemental Location:	2 52ND ST, BOX B11
Non-Gov Permit City:	BROOKLYN
Non-Gov Permit State Code:	NY
Non-Gov Permit Zip Code:	11232
Non-Gov Facility Affiliation Type Desc:	Owner
Non-Gov Facility Org Formal Name:	BIG APPLE AUTO INC
Non-Gov Facility Street Address:	BIG APPLE AUTO INC
Non-Gov Facility Supplemental Location:	1934 PITKIN AVE
Non-Gov Facility City:	BROOKLYN
Non-Gov Facility State Code:	NY
Non-Gov Facility Zip Code:	11207
State Water Body:	Not reported
UDF2:	Not reported
UDF3:	Not reported
FIPS County Code:	NY047
Non-Gov Permit Affiliation Type Desc:	Permittee
Non-Gov Permit Org Formal Name:	BIG APPLE AUTO INC
Non-Gov Permit Street Address:	1934 PITKIN AVE
Non-Gov Permit Supplemental Location:	Not reported
Non-Gov Permit City:	BROOKLYN
Non-Gov Permit State Code:	NY
Non-Gov Permit Zip Code:	11207
Non-Gov Facility Affiliation Type Desc:	Owner
Non-Gov Facility Org Formal Name:	BIG APPLE AUTO INC
Non-Gov Facility Street Address:	BIG APPLE AUTO INC
Non-Gov Facility Supplemental Location:	1934 PITKIN AVE
Non-Gov Facility City:	BROOKLYN
Non-Gov Facility State Code:	NY
Non-Gov Facility Zip Code:	11207
State Water Body:	Not reported
UDF2:	Not reported
UDF3:	Not reported
FIPS County Code:	NY047
Non-Gov Permit Affiliation Type Desc:	Not reported
Non-Gov Permit Org Formal Name:	Not reported
Non-Gov Permit Street Address:	Not reported
Non-Gov Permit Supplemental Location:	Not reported
Non-Gov Permit City:	Not reported
Non-Gov Permit State Code:	Not reported
Non-Gov Permit Zip Code:	Not reported
Non-Gov Facility Affiliation Type Desc:	Owner
Non-Gov Facility Org Formal Name:	BIG APPLE AUTO INC
Non-Gov Facility Street Address:	BIG APPLE AUTO INC
Non-Gov Facility Supplemental Location:	1934 PITKIN AVE
Non-Gov Facility City:	BROOKLYN
Non-Gov Facility State Code:	NY
Non-Gov Facility Zip Code:	11207

BIG APPLE AUTO INC (Continued) **S108145711**

State Water Body: Not reported

AD182 **NATIONWIDE SCRAP LLC SNEDIKER AVE** **NY SWRCY** **S118708711**
SSE **178-214 SNEDIKER AVENUE** **N/A**
1/4-1/2 **BROOKLYN, NY 11207**
0.384 mi.
2029 ft. **Site 2 of 2 in cluster AD**

Relative:
Lower

Actual:
40 ft.

SWRCY:

Region:	2
Facility Address 2:	Not reported
Phone Number:	7186583311
Owner Type:	Private
Owner Name:	Rudulph C. Filiberto
Owner Address:	197 Snediker Avenue
Owner Address 2:	Not reported
Owner City,St,Zip:	Brooklyn, NY 11207
Owner Email:	Not reported
Owner Phone:	7184565000
Contact Name:	Not reported
Contact Address:	Not reported
Contact Address 2:	Not reported
Contact City,St,Zip:	Not reported
Contact Email:	Not reported
Contact Phone:	Not reported
Activity Desc:	RHRF - registration
Activity Number:	[24MH0]
Active:	No
East Coordinate:	592853
North Coordinate:	4502829
Accuracy Code:	4.1 - Address Matching
Regulatory Status:	Registration
Permit #:	24MH0
Auth. Date:	05/20/2016
Expiration Date:	05/19/2021
Waste Types:	Commingled Paper;Newspaper;Container Glass;Paperboard/Boxboard;Commingled Containers;Other Aluminum Scrap Metal;Other Ferrous Scrap Metal;Other Non-Ferrous Scrap Metal;Wood (Unadulterated Pallets)
Operator Name:	Not reported
Operator Type:	Not reported
Last Date:	2017-02-03 00:00:00

---

183 **F & S AUTO** **NY SWF/LF** **S108145856**
SE **202 SHEFFIELD AVE** **N/A**
1/4-1/2 **BROOKLYN, NY 11207**
0.396 mi.
2092 ft.

Relative:
Lower

Actual:
43 ft.

SWF/LF:

Flag:	INACTIVE
Region Code:	2
Phone Number:	Not reported
Owner Name:	Not reported
Owner Type:	Not reported
Owner Address:	Not reported
Owner Addr2:	Not reported

F & S AUTO (Continued) **S108145856**

Owner City,St,Zip:	Not reported
Owner Email:	Not reported
Owner Phone:	Not reported
Contact Name:	Not reported
Contact Address:	Not reported
Contact Addr2:	Not reported
Contact City,St,Zip:	Not reported
Contact Email:	Not reported
Contact Phone:	Not reported
Activity Desc:	Vehicle Dismantling Facility
Activity Number:	Not reported
Active:	No
East Coordinate:	593226
North Coordinate:	4502908
Accuracy Code:	Not reported
Regulatory Status:	Not reported
Waste Type:	Not reported
Authorization #:	Not reported
Authorization Date:	Not reported
Expiration Date:	Not reported
Operator Name:	Not reported
Operator Type:	Not reported
Laste Date:	Not reported

184
South
1/4-1/2
0.413 mi.
2182 ft.

SETH LOW HOUSES -NYCHA **NY LTANKS** **S101658382**
180 POWELL STREET **NY Spills** **N/A**
BROOKLYN, NY

Relative:
Lower

Actual:
44 ft.

LTANKS:

Facility ID:	9104796
Site ID:	249121
Closed Date:	1995-06-28
Spill Number:	9104796
Spill Date:	1991-08-02
Spill Cause:	Tank Test Failure
Spill Source:	Institutional, Educational, Gov., Other
Spill Class:	C3
Cleanup Ceased:	1995-06-28
SWIS:	2401
Investigator:	HEALY
Referred To:	Not reported
Reported to Dept:	1991-08-02
CID:	Not reported
Water Affected:	Not reported
Spill Notifier:	Tank Tester
Last Inspection:	Not reported
Recommended Penalty:	False
Meets Standard:	True
UST Involvement:	False
Remediation Phase:	0
Date Entered In Computer:	1991-08-07
Spill Record Last Update:	2003-01-27
Spiller Name:	Not reported
Spiller Company:	NYCHA
Spiller Address:	250 BROADWAY
Spiller County:	001

SETH LOW HOUSES -NYCHA (Continued) **S101658382**

Spiller Contact:	Not reported
Spiller Phone:	Not reported
Spiller Extention:	Not reported
DEC Region:	2
DER Facility ID:	204278
DEC Memo:	""
Remarks:	"20K TANK (#2) FAILED HORNER EZY CHECK,VISUAL GROSS LEAK,PLUMBING LEAK,SYSTEM TEST,WILL EXCAVATE,ISOLATE & RETEST. CLOSE OUT-SEE SPILL #9503722 (SUBSEQUENT TANK TEST FAILURE)"

All TTF:

Facility ID:	9104796
Spill Number:	9104796
Spill Tank Test:	1538844
Site ID:	249121
Tank Number:	001
Tank Size:	0
Material:	Not reported
EPA UST:	Not reported
UST:	Not reported
Cause:	Not reported
Source:	Not reported
Test Method:	00
Test Method 2:	Unknown
Leak Rate:	.00
Gross Fail:	Not reported
Modified By:	Spills
Last Modified Date:	Not reported

Facility ID:	9104796
Spill Number:	9104796
Spill Tank Test:	1538845
Site ID:	249121
Tank Number:	002
Tank Size:	0
Material:	Not reported
EPA UST:	Not reported
UST:	Not reported
Cause:	Not reported
Source:	Not reported
Test Method:	00
Test Method 2:	Unknown
Leak Rate:	.00
Gross Fail:	Not reported
Modified By:	Spills
Last Modified Date:	Not reported

All Materials:

Site ID:	249121
Operable Unit ID:	958855
Operable Unit:	01
Material ID:	423855
Material Code:	0002A
Material Name:	#4 fuel oil
Case No.:	Not reported
Material FA:	Petroleum
Quantity:	-1.00

SETH LOW HOUSES -NYCHA (Continued) **S101658382**

Units:	L
Recovered:	.00
Oxygenate:	Not reported
Facility ID:	9503722
Site ID:	249122
Closed Date:	2006-02-07
Spill Number:	9503722
Spill Date:	1995-06-26
Spill Cause:	Tank Test Failure
Spill Source:	Institutional, Educational, Gov., Other
Spill Class:	C3
Cleanup Ceased:	Not reported
SWIS:	2401
Investigator:	SWKRASZE
Referred To:	Not reported
Reported to Dept:	1995-06-26
CID:	Not reported
Water Affected:	Not reported
Spill Notifier:	Tank Tester
Last Inspection:	Not reported
Recommended Penalty:	False
Meets Standard:	False
UST Involvement:	False
Remediation Phase:	0
Date Entered In Computer:	1995-06-28
Spill Record Last Update:	2006-02-07
Spiller Name:	Not reported
Spiller Company:	NYC HOUSING AUTHORITY
Spiller Address:	Not reported
Spiller County:	001
Spiller Contact:	Not reported
Spiller Phone:	Not reported
Spiller Extention:	Not reported
DEC Region:	2
DER Facility ID:	204278
DEC Memo:	"11/29/05: This spill transferre from J.Kolleeny to S.Kraszewski. 02/07/06: This spill closed to consolidate with open spill #9906013. - SK"
Remarks:	"TANK #1 COULDN'T HOLD VACUUM. TANK #2 - LEAK RATE OF 3.5"

All TTF:

Facility ID:	9503722
Spill Number:	9503722
Spill Tank Test:	1543949
Site ID:	249122
Tank Number:	001
Tank Size:	0
Material:	Not reported
EPA UST:	Not reported
UST:	Not reported
Cause:	Not reported
Source:	Not reported
Test Method:	00
Test Method 2:	Unknown
Leak Rate:	.00
Gross Fail:	Not reported

SETH LOW HOUSES -NYCHA (Continued) **S101658382**

Modified By:	Spills
Last Modified Date:	Not reported
Facility ID:	9503722
Spill Number:	9503722
Spill Tank Test:	1543950
Site ID:	249122
Tank Number:	002
Tank Size:	0
Material:	Not reported
EPA UST:	Not reported
UST:	Not reported
Cause:	Not reported
Source:	Not reported
Test Method:	00
Test Method 2:	Unknown
Leak Rate:	.00
Gross Fail:	Not reported
Modified By:	Spills
Last Modified Date:	Not reported

All Materials:

Site ID:	249122
Operable Unit ID:	1018188
Operable Unit:	01
Material ID:	365230
Material Code:	0001A
Material Name:	#2 fuel oil
Case No.:	Not reported
Material FA:	Petroleum
Quantity:	-1.00
Units:	G
Recovered:	.00
Oxygenate:	Not reported

SPILLS:

Facility ID:	9906013
Facility Type:	ER
Spill Number:	9906013
DER Facility ID:	204278
Site ID:	139972
DEC Region:	2
Closed Date:	Not reported
Spill Cause:	Equipment Failure
Spill Class:	C3
SWIS:	2401
Spill Date:	1999-08-19
Investigator:	AAOBLIGA
Referred To:	PRS AND VEFR ONGOING, CMTS ON QRTLY SENT 2/5/15
Reported to Dept:	1999-08-19
CID:	389
Water Affected:	Not reported
Spill Source:	Commercial/Industrial
Spill Notifier:	Responsible Party
Cleanup Ceased:	Not reported

SETH LOW HOUSES -NYCHA (Continued) **S101658382**

Cleanup Meets Std:	False
Last Inspection:	Not reported
Recommended Penalty:	False
UST Trust:	False
Remediation Phase:	1
Date Entered In Computer:	1999-08-19
Spill Record Last Update:	2017-08-29
Spiller Name:	LEWIS PONCE
Spiller Company:	NYC HOUSING AUTHORITY
Spiller Address:	250 BROADWAY
Spiller Company:	001
Contact Name:	Not reported
DEC Memo:	"11/29/05: This spill transferred from J.Kolleeny to S.Kraszewski. 9/22/06: Spill transferred from Kraszewski to Kann. 9/21/10: J.Kann - Quarterly Report recieved on 9/1/10. 3/7/11: J.Kann - Qrtly Rpt rcvd 1/6/11 5/10/12: J.Kann - Quarterly Report rcvd 5/9/12. 9/6/12: J.Kann - Quarterly Report recieved on 8/21/12 5/21/13: J.kann - QR rcvd 1/16/13 and edoced. 2/5/15: J.Kann - Site visit made in 2014 to observe pilot study method of gauging 6 oil. The following email was sent to Yelena Tkach of NYCHA today: The Department has reviewed the 2014 3rd and 4th Quarter Status Reports for the referenced site. Based on the review NYCHA should -continue operation of the PRS and VEFR monthly -continue to utilize the pilot study method of gauging the onsite wells monthly. After a year of proper gauging of the 6 oil (in June 2015), the 2nd Quarter 2015 Status Report must include a trend analysis of product in wells, and an evaluation made of the current recovery effort. Please let me know if you have any questions. 06/05/2017: J.Kann - Spill reassigned to Andre Obligado. Obligado - I received the 1Q17 update report. Operation of the PRS is on-going. The system was offline in March 2017 to repair the oil water separator. According to this report, approximately 447 gallons of oil was recovered during the 1st Quarter 2017. That includes an estimated 46 gallons during VEFR 4 VEFR events. LNAPL was present in multiple wells. Including MW 2 (.25 ft), MW2A (0.08 ft), MW3 (0.25 ft) RW1 (0.08 ft and RW4 (0.08 ft). A film was observed in MW7, RW2, and RW3. The report recommends continued operation of the product recovery system, as well as monthly VEFR events. "
Remarks:	"CALLER STATES THAT A MALFUNCTION IN THE TANK PIPING CAUSED AN UNKNOWN AMOUNT SPILL CLEAN UP IS IN THE PROCESS AND TANK WILL BE REPLACED NO CALLBACK NECESSARY"

All Materials:

Site ID:	139972
Operable Unit ID:	1084451
Operable Unit:	01
Material ID:	302286
Material Code:	0001A
Material Name:	#2 fuel oil
Case No.:	Not reported
Material FA:	Petroleum
Quantity:	.00
Units:	G
Recovered:	.00
Oxygenate:	Not reported

Facility ID:	9407081
Facility Type:	ER

SETH LOW HOUSES -NYCHA (Continued) **S101658382**

Spill Number:	9407081
DER Facility ID:	204278
Site ID:	146499
DEC Region:	2
Closed Date:	2006-02-07
Spill Cause:	Equipment Failure
Spill Class:	B3
SWIS:	2401
Spill Date:	1994-08-25
Investigator:	SWKRASZE
Referred To:	Not reported
Reported to Dept:	1994-08-25
CID:	Not reported
Water Affected:	Not reported
Spill Source:	Institutional, Educational, Gov., Other
Spill Notifier:	Other
Cleanup Ceased:	Not reported
Cleanup Meets Std:	False
Last Inspection:	Not reported
Recommended Penalty:	False
UST Trust:	False
Remediation Phase:	0
Date Entered In Computer:	1994-08-25
Spill Record Last Update:	2006-02-07
Spiller Name:	Not reported
Spiller Company:	NYC HOUSING AUTHORITY
Spiller Address:	Not reported
Spiller Company:	001
Contact Name:	Not reported
DEC Memo:	"11/29/05: This spill transferred from J.Kolleeny to S.Kraszewski. 02/07/06: This spill closed to consolidate with open spill #9906013. - SK"
Remarks:	"FUEL LINE FAILURE - BLUE WATER ENVIRONMENTAL (TOM SPATAFORA 516-752-2145) AND NYCHA PERSONNEL DOING CLEANUP. APPROXIMATELY 30 TO 40 CUBIC YARDS OF CONTAMINATED SOIL."

All TTF:

Facility ID:	9407081
Spill Number:	9407081
Spill Tank Test:	1543080
Site ID:	146499
Tank Number:	Not reported
Tank Size:	0
Material:	0002
EPA UST:	Not reported
UST:	Not reported
Cause:	Not reported
Source:	Not reported
Test Method:	00
Test Method 2:	Unknown
Leak Rate:	.00
Gross Fail:	Not reported
Modified By:	Spills
Last Modified Date:	Not reported

All Materials:

Site ID:	146499

SETH LOW HOUSES -NYCHA (Continued) **S101658382**

Operable Unit ID:	1004507
Operable Unit:	01
Material ID:	380100
Material Code:	0002A
Material Name:	#4 fuel oil
Case No.:	Not reported
Material FA:	Petroleum
Quantity:	.00
Units:	Not reported
Recovered:	.00
Oxygenate:	Not reported

Facility ID:	0209860
Facility Type:	ER
Spill Number:	0209860
DER Facility ID:	204278
Site ID:	250473
DEC Region:	2
Closed Date:	2002-12-30
Spill Cause:	Equipment Failure
Spill Class:	Not reported
SWIS:	2401
Spill Date:	2002-12-28
Investigator:	MXTIPPLE
Referred To:	Not reported
Reported to Dept:	2002-12-28
CID:	398
Water Affected:	Not reported
Spill Source:	Private Dwelling
Spill Notifier:	Responsible Party
Cleanup Ceased:	Not reported
Cleanup Meets Std:	False
Last Inspection:	Not reported
Recommended Penalty:	False
UST Trust:	False
Remediation Phase:	0
Date Entered In Computer:	2002-12-28
Spill Record Last Update:	2002-12-30
Spiller Name:	Not reported
Spiller Company:	NYC HOUSING AUTH
Spiller Address:	Not reported
Spiller Company:	001
Contact Name:	CHARLES MCINNIS
DEC Memo:	"Prior to Sept, 2004 data translation this spill Lead_DEC Field was TIPPLE 12/30/2002 TIPPLE--THE EXISTING REMEDIATION SYSTEM LOCATED IN BOILER ROOM HAD A HIGH FLOAT ALARM FAILURE CAUSING AN OIL WATER MIX TO SPILL ONTO THE FLOOR. CLEAN VENTURES WERE CALLED AND CLEANED THE SPILL FROM THE FLOOR, THE SYSTEM HAS BEEN TURNED OFF UNTIL REPAIRS CAN BE MADE AND THE RETENTION TANK EMPTIED. THIS WORK IS SCHEDULED TO BE COMPLETED BY END OF BUSINESS DECEMBER 31."
Remarks:	"oil and water changer failed. clean up crew enroute. oil and water mixture may of been 30-40 gals. "

All Materials:

Site ID:	250473
Operable Unit ID:	861096
Operable Unit:	01

SETH LOW HOUSES -NYCHA (Continued) **S101658382**

Material ID:	513280
Material Code:	0066A
Material Name:	unknown petroleum
Case No.:	Not reported
Material FA:	Petroleum
Quantity:	.00
Units:	G
Recovered:	.00
Oxygenate:	Not reported

AE185 **WOLF PETROLEUM CORP** **NY LTANKS** **S105998357**
NNW **1532 BUSHWICK AVE** **N/A**
1/4-1/2 **BROOKLYN, NY**
0.416 mi.
2194 ft. **Site 1 of 2 in cluster AE**

Relative: **Higher**
Actual: **102 ft.**

LTANKS:

Facility ID:	0203277
Site ID:	122706
Closed Date:	2003-09-25
Spill Number:	0203277
Spill Date:	2002-06-27
Spill Cause:	Tank Overfill
Spill Source:	Commercial Vehicle
Spill Class:	C3
Cleanup Ceased:	Not reported
SWIS:	2401
Investigator:	TJDEMEO
Referred To:	Not reported
Reported to Dept:	2002-06-27
CID:	207
Water Affected:	Not reported
Spill Notifier:	Other
Last Inspection:	Not reported
Recommended Penalty:	False
Meets Standard:	False
UST Involvement:	False
Remediation Phase:	0
Date Entered In Computer:	2002-06-27
Spill Record Last Update:	2004-10-18
Spiller Name:	Not reported
Spiller Company:	STORAGE MAINTENANCE CORP
Spiller Address:	55 JERICHO TURNPIKE
Spiller County:	001
Spiller Contact:	BRUCE BECK
Spiller Phone:	(631) 226-9080
Spiller Extention:	Not reported
DEC Region:	2
DER Facility ID:	106365
DEC Memo:	"Prior to Sept, 2004 data translation this spill Lead_DEC Field was DEMEO 9/25/03 TJD Tank overfill. All impacts to concrete. Contained and cleaned using absorbants. Spill closed."
Remarks:	"cleanup in progress"

All Materials:

Site ID:	122706
Operable Unit ID:	854102

WOLF PETROLEUM CORP (Continued) **S105998357**

Operable Unit:	01
Material ID:	521107
Material Code:	0001A
Material Name:	#2 fuel oil
Case No.:	Not reported
Material FA:	Petroleum
Quantity:	.00
Units:	G
Recovered:	.00
Oxygenate:	Not reported

Facility ID:	0212200
Site ID:	153386
Closed Date:	2004-10-21
Spill Number:	0212200
Spill Date:	2003-03-12
Spill Cause:	Tank Test Failure
Spill Source:	Gasoline Station or other PBS Facility
Spill Class:	B3
Cleanup Ceased:	Not reported
SWIS:	2401
Investigator:	KMFOLEY
Referred To:	Not reported
Reported to Dept:	2003-03-12
CID:	297
Water Affected:	Not reported
Spill Notifier:	Tank Tester
Last Inspection:	Not reported
Recommended Penalty:	False
Meets Standard:	False
UST Involvement:	True
Remediation Phase:	0
Date Entered In Computer:	2003-03-12
Spill Record Last Update:	2004-10-21
Spiller Name:	ADAM WOLF
Spiller Company:	WOLF PETROLEUM
Spiller Address:	125 JERICHO TURNPIKE
Spiller County:	001
Spiller Contact:	ADAM WOLF
Spiller Phone:	(516) 997-9300
Spiller Extention:	Not reported
DEC Region:	2
DER Facility ID:	106365
DEC Memo:	"Prior to Sept, 2004 data translation this spill Lead_DEC Field was K FOLEY 1/8/04 Reassigned from Vought to K Foley. 9/29/04 Met with B. Cohen(Certilman Balin Attorneys), B. Beck(Consultant, National Env.) with J. Rommel and L. Oliva. B. Beck to provide a response by 10/29/04. 10/20/04 B. Beck provided repair record of vent line performed by Tyree and 3/14/03 passing tank test results from Crompco. 10/21/04 Mailed NFA letter."
Remarks:	"TANK FAILED TEST, NO CONTAIMINATION FOUND"

All TTF:

Facility ID:	0212200
Spill Number:	0212200
Spill Tank Test:	1528074
Site ID:	153386

WOLF PETROLEUM CORP (Continued) **S105998357**

Tank Number:	1
Tank Size:	4000
Material:	0009
EPA UST:	Not reported
UST:	Not reported
Cause:	Not reported
Source:	Not reported
Test Method:	03
Test Method 2:	Horner EZ Check I or II
Leak Rate:	.00
Gross Fail:	Not reported
Modified By:	Spills
Last Modified Date:	Not reported

All Materials:

Site ID:	153386
Operable Unit ID:	863207
Operable Unit:	01
Material ID:	511939
Material Code:	0009
Material Name:	gasoline
Case No.:	Not reported
Material FA:	Petroleum
Quantity:	.00
Units:	G
Recovered:	.00
Oxygenate:	Not reported

AE186 **FIVE STAR AUTO REBUILDERS INC** **NY SWF/LF** **S108145864**
NNW **1533 BUSHWICK AVE** **N/A**
1/4-1/2 **BROOKLYN, NY 11207**
0.422 mi.
2226 ft. **Site 2 of 2 in cluster AE**

Relative:
Higher

Actual:
108 ft.

SWF/LF:

Flag:	INACTIVE
Region Code:	2
Phone Number:	Not reported
Owner Name:	Not reported
Owner Type:	Not reported
Owner Address:	Not reported
Owner Addr2:	Not reported
Owner City,St,Zip:	Not reported
Owner Email:	Not reported
Owner Phone:	Not reported
Contact Name:	Not reported
Contact Address:	Not reported
Contact Addr2:	Not reported
Contact City,St,Zip:	Not reported
Contact Email:	Not reported
Contact Phone:	Not reported
Activity Desc:	Vehicle Dismantling Facility
Activity Number:	Not reported
Active:	No
East Coordinate:	592513
North Coordinate:	4504043

FIVE STAR AUTO REBUILDERS INC (Continued) **S108145864**

Accuracy Code:	Not reported
Regulatory Status:	Not reported
Waste Type:	Not reported
Authorization #:	Not reported
Authorization Date:	Not reported
Expiration Date:	Not reported
Operator Name:	Not reported
Operator Type:	Not reported
Laste Date:	Not reported

187
NW
1/4-1/2
0.449 mi.
2371 ft.

OCEAN HILL HOUSES -NYCHA **NY LTANKS** **S102149171**
24 STONE AVENUE **NY Spills** **N/A**
BROOKLYN, NY

Relative:
Higher

Actual:
85 ft.

LTANKS:

Facility ID:	9010234
Site ID:	171459
Closed Date:	Not reported
Spill Number:	9010234
Spill Date:	1990-12-20
Spill Cause:	Tank Test Failure
Spill Source:	Institutional, Educational, Gov., Other
Spill Class:	C3
Cleanup Ceased:	Not reported
SWIS:	2401
Investigator:	AAOBLIGA
Referred To:	CMTS SENT 10/14/16, 6 MNTH MONIT.[INVALID]DUE 5/1/
Reported to Dept:	1990-12-20
CID:	Not reported
Water Affected:	Not reported
Spill Notifier:	Tank Tester
Last Inspection:	Not reported
Recommended Penalty:	False
Meets Standard:	False
UST Involvement:	False
Remediation Phase:	1
Date Entered In Computer:	1991-01-08
Spill Record Last Update:	2017-06-05
Spiller Name:	Not reported
Spiller Company:	NYCHA
Spiller Address:	Not reported
Spiller County:	001
Spiller Contact:	Not reported
Spiller Phone:	Not reported
Spiller Extention:	Not reported
DEC Region:	2
DER Facility ID:	144292
DEC Memo:	"01/24/06: This spill transferred from J.Kolleeny to S.Kraszewski. - SK 03/14/06: This spill reassigned to K.Tang. - SK 01/15/08: spill reassigned to J.Kann. Consolidated with closed spill 0302414. J.Kann 4/10/13: J.Kann - IWP approved in an email (edoced). 4/26/13: J.Kann - revised IWP rcvd and edoced. 11/4/13: J.Kann - SAR is past due (due October 2013). stip sent to NYCHA today. Must be returned by December 4, 2013. 12/6/13: J.kann - signed stip rcvd from NYCHA on 12/4 and forwarded to legal for execution on 12/6/13 4/4/14: J.Kann - extention requests made by NYCHA’s consultants due to poor weather

OCEAN HILL HOUSES -NYCHA (Continued) **S102149171**

and a damaged drill rig. Extension was approved on February 12 and then again on March 12. Report was submitted today, the approved extension date. Brief glance at the report shows some VOC and SVOC constituents in groundwater above CP-51 at one location. Closure request was made by NYCHA's consultant. Will need to further review the report before making a determination. 10/21/14: J.Kann - reviewing site. One well has elevated VOCs. Groundwater is at approx. 75 fbgs. Two wells were previously installed on site as part of another investigation. An email was sent to NYCHA on 10/21/14 requesting they try to locate the report related to the previous investigation. 10/30/14: J.Kann - spoke with NYCHA today. They never received information about the investigative work that Gannett Fleming had started at the site. Therefore, no additional info is available. 11/18/14: J.Kann - information from spill 0302414 indicates NYCHA CONTRACTOR GANNETT FLEMING DOING FOLLOW-UP SITE INVESTIGATION SINCE TANK CLOSURE FOUND SVOCs IN SOIL ABOVE TAGM. PUTTING IN WELL, SOIL CONTAMINATION ENCOUNTERED FROM 25 FEET DOWN TO WATER TABLE AT 75 FT., WITH PID=220 PPM AT 50 FT., THEN FIRST SPLIT SPOON BELOW WATER TABLE, PID=230 PPM. SOIL SAMPLES WERE COLLECTED FOR LAB ANALYSIS, AND GROUNDWATER SAMPLE WILL BE TAKEN AFTER WELL IS DEVELOPED. The tank closure report was reviewed (dated February 2000 and prepared by PT&L Contracting). Endpoints were not above CP-51. No VOCs were detected, some PAHs were detected below CP-51. The investigation performed by JCB is also under review. 12/10/14: J.Kann -email sent to Yelena today- I have read the Remedial Investigation Report (RIR) prepared by JC Broderick for the referenced site. Based on the review, the spill has not been closed and the Department has the following comments: -Based on the site file, JCB notified the Department of difficulty encountered during the field investigation, resulting in approved modifications to the original work plan. None of this information is discussed and presented in the RIR. These details must be discussed in the RIR since borings were not advanced to the depths proposed in the original work plan. -The conclusions and recommendations section indicates that JCB suspects the contamination in the on site groundwater monitoring well is from another source, but a potential source is not identified. The Gannett Fleming work plan for the site dated 2003 indicates that based on historic Sanborn Maps a gasoline tank was present on this property until around 1962, or when Ocean Hill Houses were built. Why is the source assumed to be off-site? Please clarify and further discuss this in the RIR. -An additional round of groundwater samples must be collected from the three wells, analyzed for VOCs/SVOCs, summarized and submitted to the Department. Once these comments are addressed, additional investigative work may be necessary at this site. 6/4/15: J.Kann - Additional round of sampling performed at MW-1 and MW-2 in February 2015. Product thickness of .02 ft found in MW-5. Based on new information, an email was sent to NYCHA requesting a fingerprint analysis and installation of two additional wells. 10/14/16: J.kann - Additional investigative work was done including the advancement of 5 more borings. All soil samples collected were below CP-51. Three wells were sampled and MW-5 had minor elevated concentrations. This was the well with a small amount of product previously. The recommendation is to install a sock in MW-6 and sample in 6 months. NYCHA was emailed today indicating that should be done. 06/05/2017: J.Kann - Spill reassigned to Andre Obligado."

Remarks: "20K TANK SYSTEM FAILED HORNER EZY CHECK WITH A GROSS LEAK, WILL EXCAVATE, ISOLATE & RETEST."

OCEAN HILL HOUSES -NYCHA (Continued) **S102149171**

All TTF:

Facility ID:	9010234
Spill Number:	9010234
Spill Tank Test:	1538069
Site ID:	171459
Tank Number:	001
Tank Size:	0
Material:	0002
EPA UST:	Not reported
UST:	Not reported
Cause:	Not reported
Source:	Not reported
Test Method:	00
Test Method 2:	Unknown
Leak Rate:	.00
Gross Fail:	Not reported
Modified By:	Spills
Last Modified Date:	Not reported

All Materials:

Site ID:	171459
Operable Unit ID:	947383
Operable Unit:	01
Material ID:	430396
Material Code:	0002A
Material Name:	#4 fuel oil
Case No.:	Not reported
Material FA:	Petroleum
Quantity:	-1.00
Units:	Not reported
Recovered:	.00
Oxygenate:	Not reported

SPILLS:

Facility ID:	0302414
Facility Type:	ER
Spill Number:	0302414
DER Facility ID:	144292
Site ID:	133799
DEC Region:	2
Closed Date:	2008-01-15
Spill Cause:	Unknown
Spill Class:	C4
SWIS:	2401
Spill Date:	2003-06-06
Investigator:	jkkann
Referred To:	SPILL CONSOLIDATED WITH 9010234
Reported to Dept:	2003-06-06
CID:	205
Water Affected:	Not reported
Spill Source:	Institutional, Educational, Gov., Other
Spill Notifier:	Responsible Party
Cleanup Ceased:	Not reported
Cleanup Meets Std:	False
Last Inspection:	Not reported

OCEAN HILL HOUSES -NYCHA (Continued) **S102149171**

Recommended Penalty:	False
UST Trust:	False
Remediation Phase:	0
Date Entered In Computer:	2003-06-06
Spill Record Last Update:	2008-01-15
Spiller Name:	CALLER
Spiller Company:	OCEAN HILL HOUSES
Spiller Address:	30 MOTHER GASTEN BLVD
Spiller Company:	001
Contact Name:	CALLER
DEC Memo:	"Prior to Sept, 2004 data translation this spill Lead_DEC Field was KOLLEENY NYCHA CONTRACTOR GANNETT FLEMING DOING FOLLOW-UP SITE INVESTIGATION SINCE TANK CLOSURE FOUND SVOCs IN SOIL ABOVE TAGM. PUTTING IN WELL, SOIL CONTAMINATION ENCOUNTERED FROM 25 FEET DOWN TO WATER TABLE AT 75 FT., WITH PID=220 PPM AT 50 FT., THEN FIRST SPLIT SPOON BELOW WATER TABLE, PID=230 PPM. SOIL SAMPLES WERE COLLECTED FOR LAB ANALYSIS, AND GROUNDWATER SAMPLE WILL BE TAKEN AFTER WELL IS DEVELOPED. 3 MORE WELLS AND 4 SOIL BORINGS WILL BE INSTALLED. - J.KOLLEENY 6/6/03 11/03/05: This spill transferred from J.Kolleeny to S.Kraszewski. 07/07/06: NYCHA summary report states that no recovery system and no MWs on-site. The site assessment is available and NYCHA recommends that the Department review it. - SK 02/06/07 - J.Kann - site reassigned from S. Kraszewski to J.Kann. 01/15/08 - J.kann - spill closed and consolidated with 9011619. "
Remarks:	"site work found contaminated soil."

All Materials:

Site ID:	133799
Operable Unit ID:	869251
Operable Unit:	01
Material ID:	506891
Material Code:	0066A
Material Name:	unknown petroleum
Case No.:	Not reported
Material FA:	Petroleum
Quantity:	.00
Units:	G
Recovered:	.00
Oxygenate:	Not reported

Facility ID:	9412305
Facility Type:	ER
Spill Number:	9412305
DER Facility ID:	144292
Site ID:	261115
DEC Region:	2
Closed Date:	1994-12-15
Spill Cause:	Human Error
Spill Class:	C4
SWIS:	2401
Spill Date:	1994-12-14
Investigator:	HEALY
Referred To:	Not reported
Reported to Dept:	1994-12-14
CID:	Not reported
Water Affected:	Not reported
Spill Source:	Institutional, Educational, Gov., Other

OCEAN HILL HOUSES -NYCHA (Continued) **S102149171**

Spill Notifier:	Responsible Party
Cleanup Ceased:	1994-12-15
Cleanup Meets Std:	True
Last Inspection:	Not reported
Recommended Penalty:	False
UST Trust:	False
Remediation Phase:	0
Date Entered In Computer:	1994-12-15
Spill Record Last Update:	2006-01-24
Spiller Name:	Not reported
Spiller Company:	NYC HOUSING AUTHORITY
Spiller Address:	Not reported
Spiller Company:	001
Contact Name:	Not reported
DEC Memo:	""
Remarks:	"KNOCKED OVER FIVE GALLON BUCKET. ABSORBENT USED TO CLEAN UP."

All TTF:

Facility ID:	9412305
Spill Number:	9412305
Spill Tank Test:	1543451
Site ID:	261115
Tank Number:	Not reported
Tank Size:	0
Material:	0002
EPA UST:	Not reported
UST:	Not reported
Cause:	Not reported
Source:	Not reported
Test Method:	00
Test Method 2:	Unknown
Leak Rate:	.00
Gross Fail:	Not reported
Modified By:	Spills
Last Modified Date:	Not reported

All Materials:

Site ID:	261115
Operable Unit ID:	1005996
Operable Unit:	01
Material ID:	564283
Material Code:	0002A
Material Name:	#4 fuel oil
Case No.:	Not reported
Material FA:	Petroleum
Quantity:	5.00
Units:	G
Recovered:	5.00
Oxygenate:	Not reported

188
East
1/4-1/2
0.451 mi.
2380 ft.

RESIDENCE
110 WYONA STREET
BROOKLYN, NY

NY LTANKS
NY Spills

U003385703
N/A

Relative:
Lower

Actual:
53 ft.

LTANKS:

Facility ID:	0411597
Site ID:	336825
Closed Date:	2005-01-31
Spill Number:	0411597
Spill Date:	2005-01-28
Spill Cause:	Tank Overfill
Spill Source:	Tank Truck
Spill Class:	C4
Cleanup Ceased:	Not reported
SWIS:	2401
Investigator:	TJDEMEO
Referred To:	Not reported
Reported to Dept:	2005-01-28
CID:	409
Water Affected:	Not reported
Spill Notifier:	Local Agency
Last Inspection:	Not reported
Recommended Penalty:	False
Meets Standard:	True
UST Involvement:	False
Remediation Phase:	0
Date Entered In Computer:	2005-01-28
Spill Record Last Update:	2005-01-31
Spiller Name:	JIM CAREY
Spiller Company:	CASTLE OIL CORP.
Spiller Address:	290 LOCUST AVE
Spiller County:	001
Spiller Contact:	DORIS ZAMBRUSKI
Spiller Phone:	(718) 647-0507
Spiller Extention:	Not reported
DEC Region:	2
DER Facility ID:	272158
DEC Memo:	"Duplicate spill is closed. Ref back to Spill #0411594"
Remarks:	"REMEDIATIONS ARE MOBILIZING TO THE SITE. SOME INSIDE SOME OUTSIDE."

All Materials:

Site ID:	336825
Operable Unit ID:	1098826
Operable Unit:	01
Material ID:	579005
Material Code:	0001A
Material Name:	#2 fuel oil
Case No.:	Not reported
Material FA:	Petroleum
Quantity:	75.00
Units:	G
Recovered:	.00
Oxygenate:	Not reported

SPILLS:

Facility ID:	0411594

RESIDENCE (Continued) **U003385703**

Facility Type:	ER
Spill Number:	0411594
DER Facility ID:	272158
Site ID:	336822
DEC Region:	2
Closed Date:	2006-09-06
Spill Cause:	Unknown
Spill Class:	C4
SWIS:	2401
Spill Date:	2005-01-28
Investigator:	rmpiper
Referred To:	Not reported
Reported to Dept:	2005-01-28
CID:	409
Water Affected:	Not reported
Spill Source:	Private Dwelling
Spill Notifier:	DEC
Cleanup Ceased:	Not reported
Cleanup Meets Std:	False
Last Inspection:	Not reported
Recommended Penalty:	False
UST Trust:	False
Remediation Phase:	0
Date Entered In Computer:	2005-01-28
Spill Record Last Update:	2006-09-06
Spiller Name:	Not reported
Spiller Company:	Not reported
Spiller Address:	Not reported
Spiller Company:	001
Contact Name:	MS. UVILES
DEC Memo:	"CROSS REF WITH SPILL #0411597 9/6/2006 Rob Hill from Castle Oil called looking to close out this spill case. Spill #0411597 was closed out because it was a duplicate of this spill. Spill case came back from Albany and was reassigned to R. Piper. 9/6/06- DEC Piper received documentation of spill cleanup by Castle oil and PTC. See e-docs if warranted. Closed."
Remarks:	"CAP OFF BOILER AND LARGE FUMES. LOCATED IN HER BASEMEN. SPILL OUTSIDE AND IN BASEMENT. RESPONSE ENVIR. HIRED FOR CLEANUP"

All Materials:

Site ID:	336822
Operable Unit ID:	1098823
Operable Unit:	01
Material ID:	579002
Material Code:	0001A
Material Name:	#2 fuel oil
Case No.:	Not reported
Material FA:	Petroleum
Quantity:	75.00
Units:	G
Recovered:	.00
Oxygenate:	Not reported

AF189
SE
1/4-1/2
0.455 mi.
2400 ft.

EXXONMOBIL
225 PENNSYLVANIA AVENUE
BROOKLYN, NY

Site 1 of 2 in cluster AF

NY LTANKS **S110045421**
NY Spills **N/A**

Relative:
Lower

Actual:
41 ft.

LTANKS:

Facility ID:	0907694
Site ID:	420231
Closed Date:	2009-11-20
Spill Number:	0907694
Spill Date:	2009-10-07
Spill Cause:	Tank Test Failure
Spill Source:	Gasoline Station or other PBS Facility
Spill Class:	C4
Cleanup Ceased:	Not reported
SWIS:	2401
Investigator:	JMKRIMGO
Referred To:	Not reported
Reported to Dept:	2009-10-08
CID:	Not reported
Water Affected:	Not reported
Spill Notifier:	Other
Last Inspection:	Not reported
Recommended Penalty:	False
Meets Standard:	False
UST Involvement:	False
Remediation Phase:	0
Date Entered In Computer:	2009-10-08
Spill Record Last Update:	2009-11-20
Spiller Name:	ANGELA PIMENTAL
Spiller Company:	CUMBERLAND FARMS 70227
Spiller Address:	225 PENNSYLVANIA AVENUE
Spiller County:	999
Spiller Contact:	GLIDDEN
Spiller Phone:	(800) 225-9702
Spiller Extention:	4494
DEC Region:	2
DER Facility ID:	341256
DEC Memo:	"10/8/09 - Raphael Ketani (duty desk officer). The spill was discovered on 10/7/09 and called in on 10/8/09. Yesterday, staff from Tanknology (C.J. Schultz (800) 666-1215) discovered an interstitial leak and a ullage leak. In both instances, a vacuum could not be maintained. Mr. Schultz told me that they will come back today and do helium testing to try and pin point the location of the failure. The PBS is #2-217980. The corporate address is: Cumberland Farms, Inc., 100 Crossing Blvd., Framingham, MA, 01702, Attn: Angela Pimental. Cumberland's phone is: (800) 225-9702, ext 4494. A TTF letter was sent to Cumberland. 11/20/09. J.Krimgold reviewed the letter report submitted by ECS and dated 11/17/09. Based on the report subsequent tests were performed on the tank indicating the ullage and interstitial failure. The contents of thank was evacuated and tank is scheduled for in-place closure at the end of November 2009. Gaging of tank pad wells and groundwater monitoring wells throughout the site shows no change in the tank surrounding subsurface. Case closed. "
Remarks:	""

All TTF:

Facility ID:	0907694
Spill Number:	0907694

EXXONMOBIL (Continued) **S110045421**

Spill Tank Test:	2488094
Site ID:	420231
Tank Number:	4
Tank Size:	4000
Material:	0009
EPA UST:	True
UST:	True
Cause:	00
Source:	01
Test Method:	21
Test Method 2:	Horner EZY3/EZY3 Locator Plus
Leak Rate:	.00
Gross Fail:	Not reported
Modified By:	JMKRIMGO
Last Modified Date:	Not reported

All Materials:

Site ID:	420231
Operable Unit ID:	1176214
Operable Unit:	01
Material ID:	2168876
Material Code:	0009
Material Name:	gasoline
Case No.:	Not reported
Material FA:	Petroleum
Quantity:	Not reported
Units:	G
Recovered:	Not reported
Oxygenate:	Not reported

Facility ID:	8807901
Site ID:	63604
Closed Date:	1994-08-25
Spill Number:	8807901
Spill Date:	1988-12-28
Spill Cause:	Tank Test Failure
Spill Source:	Gasoline Station or other PBS Facility
Spill Class:	A3
Cleanup Ceased:	1994-08-25
SWIS:	2401
Investigator:	SIGONA
Referred To:	Not reported
Reported to Dept:	1988-12-29
CID:	Not reported
Water Affected:	Not reported
Spill Notifier:	Tank Tester
Last Inspection:	Not reported
Recommended Penalty:	False
Meets Standard:	False
UST Involvement:	True
Remediation Phase:	0
Date Entered In Computer:	1988-12-30
Spill Record Last Update:	2004-01-13
Spiller Name:	MELISSA WINSOR
Spiller Company:	EXXONMOBIL
Spiller Address:	3225 GALLOWS ROAD

EXXONMOBIL (Continued) **S110045421**

Spiller County:	001
Spiller Contact:	Not reported
Spiller Phone:	Not reported
Spiller Extention:	Not reported
DEC Region:	2
DER Facility ID:	61415
DEC Memo:	""
Remarks:	"(2) 4K TANKS MANIFOLDED TOGETHER, FAILED SYSTEM TEST WITH A LEAK RATE OF -.447GPH, WILL EXCAVATE, ISOLATE AND RETEST."

All TTF:

Facility ID:	8807901
Spill Number:	8807901
Spill Tank Test:	1535047
Site ID:	63604
Tank Number:	Not reported
Tank Size:	0
Material:	0009
EPA UST:	Not reported
UST:	Not reported
Cause:	Not reported
Source:	Not reported
Test Method:	00
Test Method 2:	Unknown
Leak Rate:	.00
Gross Fail:	Not reported
Modified By:	Spills
Last Modified Date:	Not reported

All Materials:

Site ID:	63604
Operable Unit ID:	923381
Operable Unit:	01
Material ID:	452677
Material Code:	0009
Material Name:	gasoline
Case No.:	Not reported
Material FA:	Petroleum
Quantity:	.00
Units:	G
Recovered:	.00
Oxygenate:	Not reported

Facility ID:	9213037
Site ID:	173885
Closed Date:	1994-08-25
Spill Number:	9213037
Spill Date:	1993-02-22
Spill Cause:	Tank Failure
Spill Source:	Gasoline Station or other PBS Facility
Spill Class:	C3
Cleanup Ceased:	1994-08-25
SWIS:	2401
Investigator:	SIGONA
Referred To:	Not reported
Reported to Dept:	1993-02-22

EXXONMOBIL (Continued) **S110045421**

CID:	Not reported
Water Affected:	Not reported
Spill Notifier:	Responsible Party
Last Inspection:	Not reported
Recommended Penalty:	False
Meets Standard:	False
UST Involvement:	True
Remediation Phase:	0
Date Entered In Computer:	1993-02-24
Spill Record Last Update:	2004-01-13
Spiller Name:	MELISSA WINSOR
Spiller Company:	EXXONMOBIL
Spiller Address:	3225 GALLOWS ROAD
Spiller County:	001
Spiller Contact:	Not reported
Spiller Phone:	Not reported
Spiller Extention:	Not reported
DEC Region:	2
DER Facility ID:	61415
DEC Memo:	""
Remarks:	"DELIVERY JUDGED TANK TOO BIG-TANK OVERFLOWED TO PAVED AREA AND CONTAINED STORM DRAIN SYSTEM INTO HOLDING-ENVI PRODS AND SVCS CO.TO PUMP TANK & WILL DISPOSAL-NYCFD RESPONDED & FLUSHED SPILL."

All Materials:

Site ID:	173885
Operable Unit ID:	980202
Operable Unit:	01
Material ID:	402857
Material Code:	0009
Material Name:	gasoline
Case No.:	Not reported
Material FA:	Petroleum
Quantity:	20.00
Units:	G
Recovered:	.00
Oxygenate:	Not reported

SPILLS:

Facility ID:	0710383
Facility Type:	ER
Spill Number:	0710383
DER Facility ID:	341256
Site ID:	391656
DEC Region:	2
Closed Date:	2007-12-31
Spill Cause:	Unknown
Spill Class:	Not reported
SWIS:	2401
Spill Date:	2007-12-31
Investigator:	jbvought
Referred To:	Not reported
Reported to Dept:	2007-12-31
CID:	408
Water Affected:	Not reported
Spill Source:	Gasoline Station or other PBS Facility

EXXONMOBIL (Continued) **S110045421**

Spill Notifier:	Responsible Party
Cleanup Ceased:	Not reported
Cleanup Meets Std:	False
Last Inspection:	Not reported
Recommended Penalty:	False
UST Trust:	Not reported
Remediation Phase:	0
Date Entered In Computer:	2007-12-31
Spill Record Last Update:	2007-12-31
Spiller Name:	MELLISSA GLIDDEN
Spiller Company:	CUMBERLAND FARM #70227
Spiller Address:	225 PENNSYLVANIA AVE
Spiller Company:	001
Contact Name:	MELLISSA GLIDDEN
DEC Memo:	"12/31/07-Vought-Duty desk officer. Non-petroleum spill closed as per PBS Jacob Krimgold. Spill closed by Vought."
Remarks:	"WATER IN SUMP; possibly rain is factor; TYREE WILL BE PUMPING IT OUT;"

All Materials:

Site ID:	391656
Operable Unit ID:	1148699
Operable Unit:	01
Material ID:	2139193
Material Code:	0064A
Material Name:	unknown material
Case No.:	Not reported
Material FA:	Other
Quantity:	.00
Units:	G
Recovered:	.00
Oxygenate:	Not reported

Facility ID:	0811933
Facility Type:	ER
Spill Number:	0811933
DER Facility ID:	341256
Site ID:	409526
DEC Region:	2
Closed Date:	2009-04-24
Spill Cause:	Other
Spill Class:	C4
SWIS:	2401
Spill Date:	2009-02-02
Investigator:	HRAHMED
Referred To:	Not reported
Reported to Dept:	2009-02-02
CID:	Not reported
Water Affected:	Not reported
Spill Source:	Gasoline Station or other PBS Facility
Spill Notifier:	Other
Cleanup Ceased:	Not reported
Cleanup Meets Std:	False
Last Inspection:	Not reported
Recommended Penalty:	False
UST Trust:	False
Remediation Phase:	0

EXXONMOBIL (Continued) **S110045421**

Date Entered In Computer:	2009-02-02
Spill Record Last Update:	2009-04-24
Spiller Name:	MELISSA GLIDDEN
Spiller Company:	CUMBERLAND FARMS # 70227
Spiller Address:	225 PENNSYLVANIA AVE
Spiller Company:	999
Contact Name:	MELISSA GLIDDEN
DEC Memo:	"04/24/09-HRAHMED-Non-petroleum spill, weather related. As per discussion with DEC Austin and DEC Krimgold, this spill is closed. "
Remarks:	"LIQUID IN THE ANNUALAR SPACE, CLEAN UP WILL BE DONE BY PHOENIX ENVIRONMENTAL"

All Materials:

Site ID:	409526
Operable Unit ID:	1166033
Operable Unit:	01
Material ID:	2157468
Material Code:	0064A
Material Name:	unknown material
Case No.:	Not reported
Material FA:	Other
Quantity:	Not reported
Units:	G
Recovered:	Not reported
Oxygenate:	Not reported

Facility ID:	0811834
Facility Type:	ER
Spill Number:	0811834
DER Facility ID:	341256
Site ID:	409422
DEC Region:	2
Closed Date:	2009-04-23
Spill Cause:	Unknown
Spill Class:	C4
SWIS:	2401
Spill Date:	2009-01-29
Investigator:	HRAHMED
Referred To:	Not reported
Reported to Dept:	2009-01-29
CID:	Not reported
Water Affected:	Not reported
Spill Source:	Gasoline Station or other PBS Facility
Spill Notifier:	Other
Cleanup Ceased:	Not reported
Cleanup Meets Std:	False
Last Inspection:	Not reported
Recommended Penalty:	False
UST Trust:	False
Remediation Phase:	0
Date Entered In Computer:	2009-01-29
Spill Record Last Update:	2009-04-23
Spiller Name:	MELISSA GLIDDEN
Spiller Company:	CUMBERLAND FARMS # 70227
Spiller Address:	225 PENNSYLVANIA AVE
Spiller Company:	999
Contact Name:	MELISSA GLIDDEN

EXXONMOBIL (Continued) **S110045421**

DEC Memo: "04/23/09-HRAHMED-Phoenix cleanedup the spill. See eDocs for cleanup documents. This case is closed."
Remarks: "WATER IN THE SUMP PUMP OUT WILL BE DONE BY TYREE."

All Materials:
Site ID: 409422
Operable Unit ID: 1165929
Operable Unit: 01
Material ID: 2157362
Material Code: 9999
Material Name: other - WATER
Case No.: Not reported
Material FA: Other
Quantity: Not reported
Units: G
Recovered: Not reported
Oxygenate: Not reported

Facility ID: 1000581
Facility Type: ER
Spill Number: 1000581
DER Facility ID: 341256
Site ID: 431751
DEC Region: 2
Closed Date: 2010-04-20
Spill Cause: Other
Spill Class: Not reported
SWIS: 2401
Spill Date: 2010-04-14
Investigator: HRAHMED
Referred To: Not reported
Reported to Dept: 2010-04-14
CID: Not reported
Water Affected: Not reported
Spill Source: Gasoline Station or other PBS Facility
Spill Notifier: Other
Cleanup Ceased: Not reported
Cleanup Meets Std: False
Last Inspection: Not reported
Recommended Penalty: False
UST Trust: False
Remediation Phase: 0
Date Entered In Computer: 2010-04-14
Spill Record Last Update: 2010-04-20
Spiller Name: Not reported
Spiller Company: UNK
Spiller Address: Not reported
Spiller Company: 999
Contact Name: WINSOME KELLY
DEC Memo: "4/20/09-HRAHMED-Weather related. Non-petroleum spill. Case closed. "
Remarks: "cleanup pending by Phoenix"

All Materials:
Site ID: 431751
Operable Unit ID: 1183221
Operable Unit: 01
Material ID: 2177429

EXXONMOBIL (Continued) **S110045421**

Material Code:	9999
Material Name:	other - water in sump
Case No.:	Not reported
Material FA:	Other
Quantity:	Not reported
Units:	Not reported
Recovered:	Not reported
Oxygenate:	Not reported

Facility ID:	9405913
Facility Type:	ER
Spill Number:	9405913
DER Facility ID:	61415
Site ID:	63605
DEC Region:	2
Closed Date:	1994-10-18
Spill Cause:	Equipment Failure
Spill Class:	C3
SWIS:	2401
Spill Date:	1994-07-29
Investigator:	SIGONA
Referred To:	Not reported
Reported to Dept:	1994-08-01
CID:	Not reported
Water Affected:	Not reported
Spill Source:	Gasoline Station or other PBS Facility
Spill Notifier:	Responsible Party
Cleanup Ceased:	1994-10-18
Cleanup Meets Std:	False
Last Inspection:	Not reported
Recommended Penalty:	False
UST Trust:	True
Remediation Phase:	0
Date Entered In Computer:	1994-10-17
Spill Record Last Update:	2004-01-13
Spiller Name:	MELISSA WINSOR
Spiller Company:	EXXONMOBIL
Spiller Address:	3225 GALLOWS
Spiller Company:	001
Contact Name:	Not reported
DEC Memo:	""
Remarks:	"O RING WAS BACK-FILTER LEAKING 18' INTO GROUND-REMOVE PEA GRAVEL. FIXED PROBLEM."

All Materials:

Site ID:	63605
Operable Unit ID:	1003285
Operable Unit:	01
Material ID:	382482
Material Code:	0009
Material Name:	gasoline
Case No.:	Not reported
Material FA:	Petroleum
Quantity:	.00
Units:	G
Recovered:	.00
Oxygenate:	Not reported

EXXONMOBIL (Continued) **S110045421**

Facility ID:	0111691
Facility Type:	ER
Spill Number:	0111691
DER Facility ID:	61415
Site ID:	173883
DEC Region:	2
Closed Date:	2004-01-13
Spill Cause:	Equipment Failure
Spill Class:	B3
SWIS:	2401
Spill Date:	2002-03-11
Investigator:	KSTANG
Referred To:	Not reported
Reported to Dept:	2002-03-11
CID:	322
Water Affected:	Not reported
Spill Source:	Gasoline Station or other PBS Facility
Spill Notifier:	Responsible Party
Cleanup Ceased:	Not reported
Cleanup Meets Std:	False
Last Inspection:	Not reported
Recommended Penalty:	False
UST Trust:	True
Remediation Phase:	0
Date Entered In Computer:	2002-03-11
Spill Record Last Update:	2005-06-13
Spiller Name:	MELISSA WINSOR
Spiller Company:	EXXONMOBIL
Spiller Address:	3225 GALLOWS ROAD
Spiller Company:	001
Contact Name:	STEVE QUATTRO
DEC Memo:	"Site relates to an Exxon gasoline station. Initial spill report was a gasoline spill. 3/16/2005 Sangesland received a report from Environemtnal Compliance Services, most of the report deals with MTBE levels. 3/16/2005 Koon Tang found that the same spill has been tracked under 9211872. Refer to 9211872 for additional details. - KST"
	Not reported
Remarks:	"While Tyree was replacing the fill buckets on tanks - soil around the old buckets was contaminated"

All Materials:

Site ID:	173883
Operable Unit ID:	850335
Operable Unit:	01
Material ID:	571979
Material Code:	1213A
Material Name:	MTBE (methyl-tert-butyl ether)
Case No.:	01634044
Material FA:	Hazardous Material
Quantity:	Not reported
Units:	Not reported
Recovered:	Not reported
Oxygenate:	True

Site ID:	173883
Operable Unit ID:	850335
Operable Unit:	01
Material ID:	525710

EXXONMOBIL (Continued) **S110045421**

Material Code:	0009
Material Name:	gasoline
Case No.:	Not reported
Material FA:	Petroleum
Quantity:	.00
Units:	G
Recovered:	.00
Oxygenate:	True

Facility ID:	9211872
Facility Type:	ER
Spill Number:	9211872
DER Facility ID:	61415
Site ID:	173884
DEC Region:	2
Closed Date:	2009-11-24
Spill Cause:	Equipment Failure
Spill Class:	B3
SWIS:	2401
Spill Date:	1993-01-18
Investigator:	jamaison
Referred To:	NFA
Reported to Dept:	1993-01-18
CID:	Not reported
Water Affected:	Not reported
Spill Source:	Gasoline Station or other PBS Facility
Spill Notifier:	Responsible Party
Cleanup Ceased:	Not reported
Cleanup Meets Std:	False
Last Inspection:	Not reported
Recommended Penalty:	False
UST Trust:	True
Remediation Phase:	0
Date Entered In Computer:	1993-01-28
Spill Record Last Update:	2009-11-25
Spiller Name:	MELISSA WINSOR
Spiller Company:	EXXONMOBIL
Spiller Address:	3225 GALLOWS ROAD
Spiller Company:	001
Contact Name:	Not reported
DEC Memo:	"Prior to Sept, 2004 data translation this spill Lead_DEC Field was ROMMEL This spill site has been consolidated under Spill No. 9211872. 6/14/05: This spill case transferred from Rommel to J. Kolleeny. - JK 6/13/06: This spill case transferred from J. Kolleeny to J.A. Maisonave - JAM 6/14/06: Reviewed Semi-annual Groundwater Monitoring Report for July through Dec 2005 submitted by ECS in Feb 2006 for monitoring wells MW-1 through 3. MW-1 and MW-2 show levels of ethylbenzene and xylene above AWQS (highest hit was 147 ppb xylene in MW-1). MW-1 which is located next to the fill ports seems to be on the decline and MW-2 which is down gradient of MW-1 is only slightly elevated. To date MW-3 has shown no contamination. Since the depth to water is in excess of 30 feet the contamination is a low risk. The Semi-annual report for January through June 2006 is expected at the end of July. I will review to see if the downward trend continues. JAM 10/20/06: Reviewed Semi-annual Groundwater Monitoring Report for Jan through June 2006 submitted by ECS dated Sept. 18, 2006 for

EXXONMOBIL (Continued) **S110045421**

monitoring wells MW-1 through MW-3. Mw-1 and MW-2 show levels of toluene, ethylbenzene and total zylene above AWQS (highest hit was 192ppb total xylene in MW-1). To date MW-3 has shown no contamination. There was a slight rise in total xylenes in both wells on the March sampling event, which then decreased in the June sampling event. Overall the contaminant concentration is low. The Semi-annual Monitoring Report for July through Dec 2006 is expected in January, 2007. - JAM 9/19/07 Reviewed Semi-annual Groundwater Monitoring Report for Jan-June 2007. Wells MW-1 through MW-03 were sampled and results showed some levels of BTEX that exceeded AWQS. Highest hit was in MW-1 on March 6, 2007 sampling event of total xylene at 303ug/L. I asked Bill Simmons to continue sampling groundwater and analyze for the full TAGM 4046 list of gasoline-related VOCs. - JAM 12/18/07 Reviewed Groundwater Monitoring Report & Closure Request for the period July-Sept 2007. Wells MW-1 through MW-3 were sampled. Results showed total VOCs in MW-1 and MW-2 to be 342ug/L and 176ug/L, respectively. MW-03 was ND. ECS requests closure of the spill. I sent an email today requesting another round of samples be taken and sampled for the full TAGM 4046 list of gasoline related VOCs. A copy of the mail is in the file. - JAM 11/04/08 Reviewed Groundwater Monitoring Report & Closure Request for period October 2007 through May 2008. ECS collected groundwater samples from 3 on-site monitoring wells. Results for the latest round collected in May 2008 were 575ug/L Total VOCs in MW-1, 58 ug/L Total VOCs in MW-2 and ND in MW-3. ECS requests spill closure due to the relatively minor contamination observed. I reviewed a UST closure report submitted by Unico Environmental, Inc. from 1993. The USTs removed were located on the corner of Pitkin Ave. and Pennsylvania Ave. This area has not been adequately investgated. Also, groundwater contamination has not been delineated downgradient of MW-1. I sent a letter today stating, The NYSDEC cannot approve spill closure at this time. I requested three borings be advanced and soil and groundwater samples be collected from each boring. A work plan should be submitted for NYSDEC review and approval. This letter is uploaded to eDocs. - JAM 1/20/09 Reviewed the Groundwater Monitoring Report & Subsurface Investigation Work Plan for period June 2008 through January 2009 submitted by ECS dated January 15, 2009. ECS collected groundwater samples from three monitoring wells on-site on Sept 24, 2008 and January 2, 2009. Results from the Sept sampling event showed total VOC concentrations of ND in MW-3, 210ug/L in MW-2 and 1,718ug/L in MW-1. Results from the Jan sampling event showed total VOCs of ND in MW-3, 153ug/L in MW-2 and 1,170ug/L in MW-1. ECS proposed advancing three soil borings (SB-7 through SB-9) and collecting soil and groundwater samples from each to analyze for the full range of gasoline related VOCs. SB-7 is located at the corner of Pitken Ave and Pennsylvania Ave, SB-8 is located near MW-2 and SB-9 is located near SB-1, downgradient from MW-1. I sent an approval letter today requesting that SB-8 be moved further west, mid-way between MW-2 and proposed soil boring SB-7. Both the report and my approval letter are uploaded to eDocs. -JAM 11/24/09 Reviewed the On-site Subsurface Investigation Report submitted by ECS dated August 5, 2009. The report summarizes results of 3 soil borings advanced on site and two rounds groundwater monitoring results. On March 6 and 27, 2009 three soil borings (GP-7, SB-8 and MW-4) were advanced and soil and groundwater samples were collected. On March 6, boring GP-7 was advanced with a geoprobe and soil was continuously screened to 20fbg, at which point very dense soil was encountered and the sample tubes

EXXONMOBIL (Continued) **S110045421**

could not be advanced. The boring was then advanced to 34-36fbg to collect a groundwater grab sample. On March 27, a hollow stem auger was utilized to advance borings SB-8 and MW-4. Soil at these locations was continuously screened to the water table. A permanent monitoring well was installed at MW-4. Four soil samples from borings SB-8 and MW-4 were analyzed by a lab and results idication no VOCs above TAGM RSCOs. Results from the groundwater grab samples collected at GP-7 and SB-8 also indicated no VOCs above lab RDLs. On April 2 and June 29, 2009, ECS gauged and sampled four monitoring wells (MW-1 - MW-4. Results from April ranged from ND in wells MW-3 to 678ug/L total VOCs in MW-1. In June, the results ranged from ND in well MW-3 and MW-1 to 106ug/L total VOCs. The results from well MW-1 decreased from April to June where they were ND. Based on the findings of this investigation and from the most recent groundwater samples collected at the site, ECS requests spill closure. Report uploaded to eDocs. According to the report, the former UST area on the southwest corner of the site has been adequately investigated and the soil samples from GP-7 and SB-8 had VOC concentrations below lab RDLs. The groundwater samples collected during the investigation and during the monitoring events in April and June 2009, show a general continuing decreasing trend in dissolved phase VOC concentrations. This site does not pose a threat to human health or the environment. This spill case was closed and a No Further Action was issued. Letter uploaded to eDocs. - JAM"

Remarks: "REBUILDING STATION EXCAVATED SOILS & TEST PROVED IMPACTED BY H.C. SOIL STOCK PILED ON SITE COVERED W/ PLASTIC WILL DISPOSE OF THE SOIL"

All Materials:

Site ID:	173884
Operable Unit ID:	978814
Operable Unit:	01
Material ID:	405255
Material Code:	0009
Material Name:	gasoline
Case No.:	Not reported
Material FA:	Petroleum
Quantity:	.00
Units:	G
Recovered:	.00
Oxygenate:	Not reported

Facility ID:	0701806
Facility Type:	ER
Spill Number:	0701806
DER Facility ID:	61415
Site ID:	381404
DEC Region:	2
Closed Date:	2010-08-20
Spill Cause:	Other
Spill Class:	C4
SWIS:	2401
Spill Date:	2007-05-14
Investigator:	HRAHMED
Referred To:	Not reported
Reported to Dept:	2007-05-14
CID:	444
Water Affected:	Not reported

EXXONMOBIL (Continued) **S110045421**

Spill Source:	Gasoline Station or other PBS Facility
Spill Notifier:	Responsible Party
Cleanup Ceased:	Not reported
Cleanup Meets Std:	False
Last Inspection:	Not reported
Recommended Penalty:	False
UST Trust:	False
Remediation Phase:	0
Date Entered In Computer:	2007-05-15
Spill Record Last Update:	2010-08-20
Spiller Name:	MELISSA GLIDEN
Spiller Company:	EXXON#70227
Spiller Address:	225 PENNSYLVANIA AVE
Spiller Company:	001
Contact Name:	MELISSA GLIDEN
DEC Memo:	"Several spills have been called in today by Cumberland Exxon. All assigned to Piper. 08/20/10-HRAHMED-PBS#2-217980 As per the DEC PBS records Tank # 1, 2 & 3 was tested tight on 11/09/09 and Tank # 4 & 5 were tested tight on 2/9/10. This case is closed. "
Remarks:	"OFF 10 DAY AND WILL BE TESTING"

All Materials:

Site ID:	381404
Operable Unit ID:	1138859
Operable Unit:	01
Material ID:	2128862
Material Code:	0009
Material Name:	gasoline
Case No.:	Not reported
Material FA:	Petroleum
Quantity:	.00
Units:	G
Recovered:	.00
Oxygenate:	Not reported

Facility ID:	9510716
Facility Type:	ER
Spill Number:	9510716
DER Facility ID:	61415
Site ID:	72482
DEC Region:	2
Closed Date:	1995-11-27
Spill Cause:	Equipment Failure
Spill Class:	C3
SWIS:	2401
Spill Date:	1995-11-27
Investigator:	SIGONA
Referred To:	Not reported
Reported to Dept:	1995-11-27
CID:	270
Water Affected:	Not reported
Spill Source:	Gasoline Station or other PBS Facility
Spill Notifier:	Responsible Party
Cleanup Ceased:	Not reported
Cleanup Meets Std:	False
Last Inspection:	Not reported
Recommended Penalty:	False

EXXONMOBIL (Continued) **S110045421**

UST Trust:	True
Remediation Phase:	0
Date Entered In Computer:	1995-11-27
Spill Record Last Update:	2004-01-13
Spiller Name:	MELISSA WINSOR
Spiller Company:	EXXONMOBIL
Spiller Address:	3225 GALLOWS ROAD
Spiller Company:	001
Contact Name:	UNKNOWN
DEC Memo:	""
Remarks:	"CONTRACTOR DISCOVERED A LEAK IN THE AREA OF FILTER ON THE NUMBER 5 AND 6 DISPENSER. FIELD ENG MIKE MEOLA 516 8764697."

All Materials:

Site ID:	72482
Operable Unit ID:	1025177
Operable Unit:	01
Material ID:	358070
Material Code:	0009
Material Name:	gasoline
Case No.:	Not reported
Material FA:	Petroleum
Quantity:	.00
Units:	G
Recovered:	.00
Oxygenate:	Not reported

190
East
1/4-1/2
0.469 mi.
2477 ft.

SOLCO PLUMPING SUPPLY
413 LIBERTY AVENUE
BROOKLYN, NY 11207

NY SWF/LF **S118406630**
N/A

Relative:
Lower

Actual:
49 ft.

SWF/LF:

Flag:	ACTIVE
Region Code:	2
Phone Number:	7183451900
Owner Name:	New York City Department of Environmental Protection
Owner Type:	Municipal
Owner Address:	59-17 Junction Blvd; 11th Floor
Owner Addr2:	Not reported
Owner City,St,Zip:	Flushing, NY 11373
Owner Email:	bhuff@dep.nyc.gov
Owner Phone:	7185955522
Contact Name:	Ben Huff
Contact Address:	Not reported
Contact Addr2:	Not reported
Contact City,St,Zip:	NY
Contact Email:	bhuff@dep.nyc.gov
Contact Phone:	7185955522
Activity Desc:	Transfer station - registration
Activity Number:	[24RG8]
Active:	Yes
East Coordinate:	593465
North Coordinate:	4503257
Accuracy Code:	Not reported
Regulatory Status:	Registration

SOLCO PLUMPING SUPPLY (Continued) **S118406630**

Waste Type: Not reported
Authorization #: 24RG8
Authorization Date: 12/23/2015
Expiration Date: Not reported
Operator Name: New York City Department of Environmental Protection
Operator Type: Municipal
Laste Date: Not reported

AF191 **CFI STATION #70227** **NY LTANKS** **S110045410**
ESE **189 PENNSYLVANIA AVE** **N/A**
1/4-1/2 **BROOKLYN, NY**
0.470 mi.
2479 ft. **Site 2 of 2 in cluster AF**

Relative: LTANKS:
Lower

Actual:
41 ft.

Facility ID:	0907625
Site ID:	420161
Closed Date:	2015-12-09
Spill Number:	0907625
Spill Date:	2009-10-07
Spill Cause:	Tank Test Failure
Spill Source:	Gasoline Station or other PBS Facility
Spill Class:	C4
Cleanup Ceased:	Not reported
SWIS:	2401
Investigator:	AXDORONO
Referred To:	Not reported
Reported to Dept:	2009-10-07
CID:	Not reported
Water Affected:	Not reported
Spill Notifier:	Other
Last Inspection:	Not reported
Recommended Penalty:	False
Meets Standard:	False
UST Involvement:	False
Remediation Phase:	0
Date Entered In Computer:	2009-10-07
Spill Record Last Update:	2015-12-09
Spiller Name:	Not reported
Spiller Company:	GULF
Spiller Address:	Not reported
Spiller County:	999
Spiller Contact:	MELISA GLIDDEN
Spiller Phone:	Not reported
Spiller Extention:	Not reported
DEC Region:	2
DER Facility ID:	369183
DEC Memo:	"10/27/11 - Austin - Transferring this case from Ahmed to Ketani - end 07/11/13 - Case is transferred from Ketani (Section C) to Brevdo (Section B) as per DER Region 2 decision. V. Brevdo 07/17/2013: This spill case was transferred to A. Doronova. - AD Put site priority as P0. AD This spill was opened as a result of a reported tank test failure. Looked in the ACRIS database for the property ownership. According to ACRIS, this site belongs to CUmberland Farms, Inc. Sent the following e-mail to Chris Johnson of CFI: Dear Mr. Johnson: The NYSDEC has in its files open spill cases for the following properties: 1. NYSDEC Spill No. 0907625, Station #70227, 189 Pennsylvania Avenue, Brooklyn; 2. NYSDEC Spill No. 0905291, 90-02

CFI STATION #70227 (Continued) **S110045410**

Metropolitan Avenue, Queens; 3. NYSDEC Spill No. 0904510, 15411 Horace Harding Boulevard, Flushing; 4. NYSDEC Spill No. 0901625, Station #70220, 6743 Fourth Avenue, Brooklyn; 5. NYSDEC Spill No. 0901547, Station #70216, 3602 Snyder Avenue, Brooklyn. These spill cases were transferred to me. According to ACRIS database these properties belong to CFI, Inc. Please confirm the ownership of these sites by CFI, Inc., and if this is the case, please provide DEC with all information related to remediation and cleanup activities for these sites. Feel free to contact me if you have any questions. Thank you. Sincerely, Ainura Doronova AD 07/18/2013: Received the following e-mail from C. Johnson of CFI: Good morning, Bill Simmons of ECS will also be the consultant for these spills. We are working to gather information for these sites too. Thank you, Chris Christopher Johnson Senior Project Manager Office of the General Counsel Environmental Affairs Changed spill name to Cumberland Farms - CFI. AD 11/05/2013: Sent the following e-mail to Mr. Johnson of CFI: Dear Mr. Johnson: I am awaiting for the information regarding the following CFI sites: 1. NYSDEC Spill #1009352, CFI # 70223, 1938 Coney Island Avenue, Brooklyn; 2. NYSDEC Spill #0809132, CFI # 70224, 3031 Coney Island Avenue, Brooklyn; 3. NYSDEC Spill #0703743, 2338 31st Street, Astoria; 4. NYSDEC Spill #0702193, 115-05 Beach Channel Drive, Rockaway Park; 5. NYSDEC Spill #0701807, CFI #70225, 8779 Bay Parkway, Brooklyn; 6. NYSDEC Spill #9505634, 29-16 Francis Lewis Boulevard, Flushing. 7. NYSDEC Spill No. 0907625, Station #70227, 189 Pennsylvania Avenue, Brooklyn; 8. NYSDEC Spill No. 0905291, 90-02 Metropolitan Avenue, Queens; 9. NYSDEC Spill No. 0904510, 15411 Horace Harding Boulevard, Flushing; 10. NYSDEC Spill No. 0901625, Station #70220, 6743 Fourth Avenue, Brooklyn; 11. NYSDEC Spill No. 0901547, Station #70216, 3602 Snyder Avenue, Brooklyn. Any information regarding performed investigation and remediation actions related to these open spill cases, should be compiled into a summary report with conclusions and recommendations for further actions and submitted to the Department in a timely manner. If there is no such information, an investigation work plan should be submitted to DEC for its review and approval. Please feel free to contact me with your questions or comments. Sincerely, Ainura Doronova AD 02/19/2015: Sent the following e-mail to Mr. Johnson: Dear Mr. Johnson, DEC is awaiting for the information regarding NYSDEC spill cases for the following CFI sites: 1. NYSDEC Spill No.0809132, CFI # 70224, 3031 Coney Island Avenue, Brooklyn; 2. NYSDEC Spill No.0703743, 2338 31st Street, Astoria; 3. NYSDEC Spill No.0701807, CFI #70225, 8779 Bay Parkway, Brooklyn; 4. NYSDEC Spill No.9505634, 29-16 Francis Lewis Boulevard, Flushing. 5. NYSDEC Spill No.0907625, Station #70227, 189 Pennsylvania Avenue, Brooklyn; 6. NYSDEC Spill No.0904510, 15411 Horace Harding Boulevard, Flushing; 7. NYSDEC Spill No.0901625, Station #70220, 6743 Fourth Avenue, Brooklyn; 8. NYSDEC Spill No.0901547, Station #70216, 3602 Snyder Avenue, Brooklyn; 9. NYSDEC Spill No.9604417, 6743 Fourth Avenue, Brooklyn; An information regarding performed investigation and remediation actions, related to these open spill cases, should be compiled into a summary reports with conclusions and recommendations for further actions and submitted to the Department in a timely manner. If there is no such information, an investigation work plans should be prepared and submitted to DEC for review and approval. Please feel free to contact me with your questions or comments. Sincerely, Ainura Doronova AD 11/16/2015: Sent the following e-mail to Mr. Johnson: Dear Mr. Johnson, DEC is awaiting for the information regarding open NYSDEC

CFI STATION #70227 (Continued) **S110045410**

spill cases for the following CFI sites: 1. NYSDEC Spill No.0809132, CFI # 70224, 3031 Coney Island Avenue, Brooklyn; 2. NYSDEC Spill No.0703743, 2338 31st Street, Astoria; 3. NYSDEC Spill No.0701807, CFI #70225, 8779 Bay Parkway, Brooklyn; 4. NYSDEC Spill No.9505634, 29-16 Francis Lewis Boulevard, Flushing. 5. NYSDEC Spill No.0907625, Station #70227, 189 Pennsylvania Avenue, Brooklyn; 6. NYSDEC Spill No.0904510, 15411 Horace Harding Boulevard, Flushing; 7. NYSDEC Spill No.0901625, Station #70220, 6743 Fourth Avenue, Brooklyn; 8. NYSDEC Spill No.0901547, Station #70216, 3602 Snyder Avenue, Brooklyn; 9. NYSDEC Spill No.9602411, 137-21 Liberty Avenue, Queens; 10. NYSDEC Spill No.219-02 Horace Harding Boulevard, Queens; 11. NYSDEC Spill No.9604417, 6743 Fourth Avenue, Brooklyn; Any information regarding performed repair work, investigation and/or remediation actions related to these open spill cases, should be compiled into summary reports for each case with conclusions and recommendations for further actions and submitted to the Department in a timely manner by December 30, 2015. If there is no information on the performed actions, a suitable investigation work plans should be submitted to DEC for review and approval no later than January 30, 2016. Please feel free to contact me with your questions or comments. Sincerely, Ainura Doronova Response is due December 30, 2015. AD 11/19/2015: Received the following e-mail from B. Simmons; Hi Ainura, The following presents information regarding NYSDEC Spill No.0907625 - 225 Pennsylvania Avenue, Brooklyn: {we believe your address of 189 Pennsylvania is a mistake, as CFI s site was located at 225 Pennsylvania Avenue}. " Spill No. 0907625 was assigned on October 7, 2009 for a tank test failure, resulting from an interstitial failure of the inner wall of the double-walled UST identified as T-4. " On October 8, 2009, NYSDEC also assigned a 2nd Spill No. 09-07694 to the same tank failure issue - Attached is the NYSDEC letter Dated 10-9-2009 for the 2nd Spill No. 09-07694; " Attached is the ECS Letter to NYSDEC dated November 17, 2009 that describes the testing and re-testing and actions to close the tank in place and indicate no release to the environment occurred and only references Spill No. 09-07694. " The NYSDEC used this information to CLOSE Spill No. 09-07694 on November 20, 2009. " Also attached, is the UST Closure Summary Report & Closure Request of Spill No. 13-00539, dated 6-4-2013 - documenting the removal of the entire UST system the NYSDEC Closed Spill No. 13-00539 on October 16, 2013. " Also, several subsurface investigations and groundwater monitoring events were performed and reported to the NYSDEC under Spill No. 92-11872 during the period 2002-2009. The NYSDEC closed this Spill No. on November 24, 2009. Based on the fact that the circumstances regarding Spill No. 09-07625 assigned on October 7, 2009, is the 1st Spill No. assigned for the same tank failure issue that was assigned a 2nd Spill No. 09-07694 the very next day, and subsequent information was submitted to the NYSDEC who closed that Spill No. on November 17, 2009, ECS believes that Spill No. 09-07625 should also be closed. Please let me know if you have any additional questions or concerns. Thank you. William Simmons Will review. AD 12/04/2015: Reviewed the submitted documentation. According to ECS, spill No. 0907625 was assigned on October 7, 2009 for a tank test failure, resulting from an interstitial failure of the inner wall of the double-walled UST identified as T-4. On the next day, on October 8, 2009, NYSDEC also assigned a 2nd Spill No. 09-07694 to the same tank failure issue. Based on the fact that the circumstances regarding Spill No. 09-07625 assigned on October 7, 2009, is the 1st Spill No. assigned for the

CFI STATION #70227 (Continued) **S110045410**

same tank failure issue that was assigned a 2nd Spill No. 09-07694 the very next day, and subsequent information was submitted to the NYSDEC who closed that Spill No. on November 17, 2009, ECS believes that Spill No. 09-07625 should also be closed. Also, ECS submitted USTs closure report which states that all tanks with associated piping were removed off-site in 2013. End-point soil samples were ND for TVOCs. GW depth at the site greater than 30' bgs. No groundwater was encountered during tanks excavation at the final depth at 15' bgs. This report confirms that no release had occurred from the reported tank test failure. Based on the documentation provided, DEC will close this case. AD 12/09/2015: Issued and sent a spill closure letter to Mr. Johnson of CFI. Case closed. AD"

Remarks: ""

All Materials:

Site ID:	420161
Operable Unit ID:	1176145
Operable Unit:	01
Material ID:	2168805
Material Code:	0009
Material Name:	gasoline
Case No.:	Not reported
Material FA:	Petroleum
Quantity:	Not reported
Units:	G
Recovered:	Not reported
Oxygenate:	Not reported

AG192 **BUG, BELMONT WORKS** **NY HSWDS** **S105212102**
SSE **BELMONT & ALABAMA AVENUE** **N/A**
1/4-1/2 **BROOKLYN, NY 11207**
0.471 mi.
2488 ft. **Site 1 of 2 in cluster AG**

Relative: **Lower**

Actual: **37 ft.**

HSWDS:

Facility ID:	HS2005
Region:	2
Facility Status:	Unknown
Owner Type:	Publ Utily
Owner:	(formerly) Brooklyn Union Gas
Owner Address:	195 Montague Street
Owner Phone:	(718)403-3053
Operator Type:	Unknown
Operator:	Unknown
Operator:	Unknown
Operator Phone:	Unknown
EPA ID:	NYD980532097
Registry:	Not on NYS Registry of Inactive Haz Waste Disposal Sites
Registry Site ID:	Unknown
RCRA Permitted:	Unknown
Site Code:	Coal Gasification Plant
Owner City State:	Brooklyn
Operator City State:	Not reported
Quadrange:	Unknown
Latitude:	40 40 10 N
Longitude:	73 53 55 W
Acres:	0.00

BUG, BELMONT WORKS (Continued) **S105212102**

Operator Date:	mid 1800
Close Date:	1900
Completed:	PA
Active:	Unknown
PCB's Disposed:	No
Pesticides Disposed:	No
Metals Disposed:	No
Asbestos Disposed:	No
Volatile Organic Compounds Disposed:	Unknown
Semi Volatile Organic Compounds Disposed:	Unknown
Analytical Info Exists for Air:	Not reported
Analytical Info Exists for Ground:	None
Analytical Info Exists for Surface:	Not reported
Analytical Info Exists for Sediments:	Not reported
Analytical Info Exists for Surface:	Not reported
Analytical Info Exists for Substance:	Not reported
Analytical Info Exists for Waste:	Not reported
Analytical Info Exists for Leachate:	Not reported
Analytical Info Exists for EP Toxicity:	Not reported
Analytical Info Exists for TCLP:	Not reported
Threat to Environment/Public Health:	Unknown
Surface Water Contamination:	Unknown
Surface Water Body Class:	Unknown
Groundwater Contamination:	Unknown
Groundwater Classification:	Unknown
Drinking Water Contamination:	Unknown
Drinking Water Supply is Active:	Unknown
Any Known Fish or Wildlife:	Unknown
Hazardous Exposure:	Unknown
Site Has Controlled Acess:	Unknown
Ambient Air Contamination:	Unknown
Direct Contact:	Unknown
EPA Hazardous Ranking System Score:	Unknown
Inventory:	Not reported
Nefrap:	Not reported
Mailing:	Not reported
Tax Map No:	Not reported
Qualify:	Not reported
Next Action:	Not reported
Agencies:	Not reported
Air:	Not reported
Building:	Not reported
Site Desc:	Not reported
Drink:	Not reported
Eptox:	Not reported
Fish:	Not reported
Ground:	Not reported
Ground Desc:	Not reported
Hazardous Threat:	Not reported
Haz Threat Desc:	Not reported
Leachate:	Not reported
Preparer:	Not reported
Sediment:	Not reported
Soil:	Not reported
Surface:	Not reported
Status:	Not reported
Surface Soil:	Not reported

BUG, BELMONT WORKS (Continued) **S105212102**

Surface: Not reported
TCLP: Not reported
Waste: Not reported

AG193 **BKLYN UNION GAS /BELMONT WORKS** **SEMS-ARCHIVE** **1003863858**
SSE **BELMONT & ALABAMA AVE** **LEAD SMELTERS** **NYD980532097**
1/4-1/2 **BROOKLYN, NY 11207**
0.471 mi.
2488 ft. **Site 2 of 2 in cluster AG**

Relative:
Lower

Actual:
37 ft.

SEMS Archive:
Site ID: 201985
EPA ID: NYD980532097
Cong District: 16
FIPS Code: 36047
FF: N
NPL: Not on the NPL
Non NPL Status: NFRAP-Site does not qualify for the NPL based on existing information

SEMS Archive Detail:
Region: 2
Site ID: 201985
EPA ID: NYD980532097
Site Name: BKLYN UNION GAS /BELMONT WORKS
NPL: N
FF: N
OU: 0
Action Code: VS
Action Name: ARCH SITE
SEQ: 1
Start Date: Not reported
Finish Date: 1986-09-24 00:00:00
Qual: Not reported
Current Action Lead: EPA Perf In-Hse

Region: 2
Site ID: 201985
EPA ID: NYD980532097
Site Name: BKLYN UNION GAS /BELMONT WORKS
NPL: N
FF: N
OU: 0
Action Code: DS
Action Name: DISCVRY
SEQ: 1
Start Date: 1981-06-01 00:00:00
Finish Date: 1981-06-01 00:00:00
Qual: Not reported
Current Action Lead: EPA Perf

Region: 2
Site ID: 201985
EPA ID: NYD980532097
Site Name: BKLYN UNION GAS /BELMONT WORKS
NPL: N
FF: N
OU: 0
Action Code: PA

BKLYN UNION GAS /BELMONT WORKS (Continued) **1003863858**

Action Name:	PA
SEQ:	1
Start Date:	Not reported
Finish Date:	1986-09-24 00:00:00
Qual:	N
Current Action Lead:	EPA Perf

Lead Smelter Sites:

Site ID:	201985
Facility Region Id:	2
Latitude:	Not reported
Longitude:	Not reported
CoC Ind:	Not reported
Contaminant Name:	Not reported
FF Ind:	N
NAI:	N
Non-Primary Site-Sub Type:	Not reported
NPL:	Not on the NPL
Primary Site-Sub Type:	Not reported
Special Initiative:	Unrecognized Smelter per 2001 Report

---

194 **168 JAMAICA AVE/QUEENS** **NY LTANKS** **S100144976**
ENE **168 JAMAICA AVE** **N/A**
1/4-1/2 **NEW YORK CITY, NY**
0.492 mi.
2596 ft.

Relative:
Higher

Actual:
68 ft.

LTANKS:

Facility ID:	8709257
Site ID:	322123
Closed Date:	1993-11-05
Spill Number:	8709257
Spill Date:	1988-01-30
Spill Cause:	Tank Test Failure
Spill Source:	Commercial/Industrial
Spill Class:	C4
Cleanup Ceased:	1993-11-05
SWIS:	4101
Investigator:	BATTISTA
Referred To:	Not reported
Reported to Dept:	1988-01-30
CID:	Not reported
Water Affected:	Not reported
Spill Notifier:	Tank Tester
Last Inspection:	Not reported
Recommended Penalty:	False
Meets Standard:	False
UST Involvement:	False
Remediation Phase:	0
Date Entered In Computer:	1988-02-01
Spill Record Last Update:	1994-05-12
Spiller Name:	Not reported
Spiller Company:	MAKIQU CORP
Spiller Address:	84 MYRTLE AVE
Spiller County:	001
Spiller Contact:	Not reported

168 JAMAICA AVE/QUEENS (Continued) **S100144976**

Spiller Phone:	Not reported
Spiller Extention:	Not reported
DEC Region:	2
DER Facility ID:	259495
DEC Memo:	""
Remarks:	"WILL EXCAVATE, ISOLATE AND RETEST.CONTACT: ALBERT CORWIT 718-875-1960"

All TTF:

Facility ID:	8709257
Spill Number:	8709257
Spill Tank Test:	1533144
Site ID:	322123
Tank Number:	Not reported
Tank Size:	0
Material:	0001
EPA UST:	Not reported
UST:	Not reported
Cause:	Not reported
Source:	Not reported
Test Method:	00
Test Method 2:	Unknown
Leak Rate:	.00
Gross Fail:	Not reported
Modified By:	Spills
Last Modified Date:	Not reported

All Materials:

Site ID:	322123
Operable Unit ID:	914507
Operable Unit:	01
Material ID:	554862
Material Code:	0001A
Material Name:	#2 fuel oil
Case No.:	Not reported
Material FA:	Petroleum
Quantity:	-1.00
Units:	Not reported
Recovered:	.00
Oxygenate:	Not reported

195
SW
1/4-1/2
0.494 mi.
2609 ft.

HOWARD HOUSES **NY LTANKS** **U000410757**
1548 EAST NEW YORK AVENUE **NY UST** **N/A**
BROOKLYN, NY 11212 **NY Spills**

Relative:
Lower

Actual:
56 ft.

LTANKS:

Facility ID:	9315454
Site ID:	174729
Closed Date:	1998-06-15
Spill Number:	9315454
Spill Date:	1993-04-06
Spill Cause:	Tank Test Failure
Spill Source:	Institutional, Educational, Gov., Other
Spill Class:	C3
Cleanup Ceased:	Not reported

HOWARD HOUSES (Continued) **U000410757**

SWIS:	2401
Investigator:	SACCACIO
Referred To:	Not reported
Reported to Dept:	1994-03-30
CID:	Not reported
Water Affected:	Not reported
Spill Notifier:	DEC
Last Inspection:	Not reported
Recommended Penalty:	False
Meets Standard:	False
UST Involvement:	False
Remediation Phase:	0
Date Entered In Computer:	1994-04-05
Spill Record Last Update:	2005-12-07
Spiller Name:	Not reported
Spiller Company:	NYCHA - JOE MONTELLA
Spiller Address:	Not reported
Spiller County:	001
Spiller Contact:	Not reported
Spiller Phone:	Not reported
Spiller Extention:	Not reported
DEC Region:	2
DER Facility ID:	180642
DEC Memo:	""
Remarks:	"LEAK RATE OF 0.01 GPH - REPORTED AS PASSED BY TESTER."

All TTF:

Facility ID:	9315454
Spill Number:	9315454
Spill Tank Test:	1542558
Site ID:	174729
Tank Number:	001
Tank Size:	0
Material:	0001
EPA UST:	Not reported
UST:	Not reported
Cause:	Not reported
Source:	Not reported
Test Method:	00
Test Method 2:	Unknown
Leak Rate:	.00
Gross Fail:	Not reported
Modified By:	Spills
Last Modified Date:	Not reported

All Materials:

Site ID:	174729
Operable Unit ID:	997505
Operable Unit:	01
Material ID:	387206
Material Code:	0001A
Material Name:	#2 fuel oil
Case No.:	Not reported
Material FA:	Petroleum
Quantity:	-1.00
Units:	L
Recovered:	.00

HOWARD HOUSES (Continued) **U000410757**

Oxygenate:	Not reported
Facility ID:	9401443
Site ID:	227668
Closed Date:	2009-07-07
Spill Number:	9401443
Spill Date:	1994-04-29
Spill Cause:	Tank Test Failure
Spill Source:	Institutional, Educational, Gov., Other
Spill Class:	C3
Cleanup Ceased:	Not reported
SWIS:	2401
Investigator:	jkkann
Referred To:	Not reported
Reported to Dept:	1994-04-29
CID:	Not reported
Water Affected:	Not reported
Spill Notifier:	Tank Tester
Last Inspection:	Not reported
Recommended Penalty:	False
Meets Standard:	False
UST Involvement:	False
Remediation Phase:	0
Date Entered In Computer:	1994-05-03
Spill Record Last Update:	2009-07-07
Spiller Name:	Not reported
Spiller Company:	NYCHA
Spiller Address:	Not reported
Spiller County:	001
Spiller Contact:	Not reported
Spiller Phone:	Not reported
Spiller Extention:	Not reported
DEC Region:	2
DER Facility ID:	180642
DEC Memo:	"12/07/05: This spill transferred from J.Kolleeny to S.Kraszewski. 12/11/07: Spill reassigned to J.Kann. Consolidated with 9803323 (closed). J.Kann 07/07/09: J.Kann - information provided by NYCHA indicates that the tank manway gasket and bolts were replaced and susequently passed tightness testing. spill closed."
Remarks:	"TANK # 2 - WILL EMPTY TANK & INSPECT. UPDATE 10/11/94 - TANK RETETSTED, FAILED. TO PUMP OUT TANK."

All TTF:

Facility ID:	9401443
Spill Number:	9401443
Spill Tank Test:	1542663
Site ID:	227668
Tank Number:	002
Tank Size:	0
Material:	0001
EPA UST:	Not reported
UST:	Not reported
Cause:	Not reported
Source:	Not reported
Test Method:	00
Test Method 2:	Unknown
Leak Rate:	.00

HOWARD HOUSES (Continued) **U000410757**

Gross Fail:	Not reported
Modified By:	Spills
Last Modified Date:	Not reported

All Materials:

Site ID:	227668
Operable Unit ID:	998664
Operable Unit:	01
Material ID:	385198
Material Code:	0001A
Material Name:	#2 fuel oil
Case No.:	Not reported
Material FA:	Petroleum
Quantity:	1.00
Units:	G
Recovered:	.00
Oxygenate:	Not reported

Facility ID:	9214533
Site ID:	218355
Closed Date:	1995-04-26
Spill Number:	9214533
Spill Date:	1993-03-31
Spill Cause:	Tank Test Failure
Spill Source:	Institutional, Educational, Gov., Other
Spill Class:	C3
Cleanup Ceased:	1995-04-26
SWIS:	2401
Investigator:	HEALY
Referred To:	Not reported
Reported to Dept:	1993-03-31
CID:	Not reported
Water Affected:	Not reported
Spill Notifier:	Tank Tester
Last Inspection:	Not reported
Recommended Penalty:	False
Meets Standard:	True
UST Involvement:	False
Remediation Phase:	0
Date Entered In Computer:	1993-04-01
Spill Record Last Update:	2003-08-01
Spiller Name:	Not reported
Spiller Company:	N.Y.C. HOUSING
Spiller Address:	250 BROADWAY
Spiller County:	001
Spiller Contact:	Not reported
Spiller Phone:	Not reported
Spiller Extention:	Not reported
DEC Region:	2
DER Facility ID:	180642
DEC Memo:	""
Remarks:	"TANK TEST FAILURE. SEE SPILL # 9315454"

All TTF:

Facility ID:	9214533
Spill Number:	9214533

HOWARD HOUSES (Continued) **U000410757**

Spill Tank Test:	1541340
Site ID:	218355
Tank Number:	001
Tank Size:	0
Material:	0001
EPA UST:	Not reported
UST:	Not reported
Cause:	Not reported
Source:	Not reported
Test Method:	00
Test Method 2:	Unknown
Leak Rate:	.00
Gross Fail:	Not reported
Modified By:	Spills
Last Modified Date:	Not reported

All Materials:

Site ID:	218355
Operable Unit ID:	978623
Operable Unit:	01
Material ID:	400735
Material Code:	0001A
Material Name:	#2 fuel oil
Case No.:	Not reported
Material FA:	Petroleum
Quantity:	.00
Units:	L
Recovered:	.00
Oxygenate:	Not reported

Facility ID:	9803323
Site ID:	218356
Closed Date:	2007-12-11
Spill Number:	9803323
Spill Date:	1998-06-15
Spill Cause:	Tank Test Failure
Spill Source:	Commercial/Industrial
Spill Class:	C3
Cleanup Ceased:	Not reported
SWIS:	2401
Investigator:	jkkann
Referred To:	CONSOLIDATED WITH 9401443
Reported to Dept:	1998-06-15
CID:	196
Water Affected:	Not reported
Spill Notifier:	Responsible Party
Last Inspection:	Not reported
Recommended Penalty:	False
Meets Standard:	False
UST Involvement:	False
Remediation Phase:	0
Date Entered In Computer:	1998-06-15
Spill Record Last Update:	2007-12-11
Spiller Name:	FRANK OCELLO
Spiller Company:	NYC HOUSING AUTHORITY
Spiller Address:	250 BROADWAY

HOWARD HOUSES (Continued) **U000410757**

Spiller County:	001
Spiller Contact:	FRANK OCELLO
Spiller Phone:	(212) 306-3229
Spiller Extention:	Not reported
DEC Region:	2
DER Facility ID:	180642
DEC Memo:	"12/07/05: This spill transferred from J.Kolleeny to S.Kraszewski. 02/06/06: This spill transferred from S.Kraszewski to Q.Abidi. 04/04/06: This spill transferred from Q. Abidi to Koon Tang. 12/11/07: Spill reassigned to J.Kann. Closed and consolidated with 9401443. J.Kann"
Remarks:	"TO BE RETESTED."

All TTF:

Facility ID:	9803323
Spill Number:	9803323
Spill Tank Test:	1545991
Site ID:	218356
Tank Number:	1
Tank Size:	3500
Material:	0001
EPA UST:	Not reported
UST:	Not reported
Cause:	Not reported
Source:	Not reported
Test Method:	03
Test Method 2:	Horner EZ Check I or II
Leak Rate:	.00
Gross Fail:	Not reported
Modified By:	Spills
Last Modified Date:	Not reported

All Materials:

Site ID:	218356
Operable Unit ID:	1061251
Operable Unit:	01
Material ID:	321635
Material Code:	0001A
Material Name:	#2 fuel oil
Case No.:	Not reported
Material FA:	Petroleum
Quantity:	.00
Units:	G
Recovered:	.00
Oxygenate:	Not reported

UST:

Id/Status:	2-474401 / Active
Program Type:	PBS
Region:	STATE
DEC Region:	2
Expiration Date:	03/28/2019
UTM X:	592154.91718
UTM Y:	4502942.09115
Site Type:	Apartment Building/Office Building

HOWARD HOUSES (Continued) **U000410757**

Affiliation Records:

Site Id:	20908
Affiliation Type:	Mail Contact
Company Name:	NYC HOUSING AUTHORITY
Contact Type:	Not reported
Contact Name:	FUEL OIL REMEDIATION COORDINATOR
Address1:	23-02 49TH AVENUE
Address2:	TECH SERVS DEPT - 5TH FLOOR
City:	LONG ISLAND CITY
State:	NY
Zip Code:	11101
Country Code:	001
Phone:	(718) 707-5725
EMail:	YELENA.TKACH@NYCHA.NYC.GOV
Fax Number:	Not reported
Modified By:	NRLOMBAR
Date Last Modified:	2015-08-14

Site Id:	20908
Affiliation Type:	Emergency Contact
Company Name:	NEW YORK CITY HOUSING AUTHORITY
Contact Type:	Not reported
Contact Name:	EMERGENCY SERVICES DEPT.
Address1:	Not reported
Address2:	Not reported
City:	Not reported
State:	NN
Zip Code:	Not reported
Country Code:	999
Phone:	(718) 707-5900
EMail:	Not reported
Fax Number:	Not reported
Modified By:	MFLEONAR
Date Last Modified:	2017-10-04

Site Id:	20908
Affiliation Type:	Facility Operator
Company Name:	HOWARD HOUSES
Contact Type:	Not reported
Contact Name:	FUEL OIL REMEDIATION UNIT
Address1:	Not reported
Address2:	Not reported
City:	Not reported
State:	NN
Zip Code:	Not reported
Country Code:	001
Phone:	(718) 707-5725
EMail:	Not reported
Fax Number:	Not reported
Modified By:	NRLOMBAR
Date Last Modified:	2014-01-30

Site Id:	20908
Affiliation Type:	Facility Owner
Company Name:	NEW YORK CITY HOUSING AUTHORITY
Contact Type:	FUEL OIL REMEDIATION COORDINATOR
Contact Name:	Not reported

HOWARD HOUSES (Continued) **U000410757**

Address1:	23-02 49TH AVENUE
Address2:	Not reported
City:	LONG ISLAND CITY
State:	NY
Zip Code:	11101
Country Code:	001
Phone:	(718) 707-5806
EMail:	Not reported
Fax Number:	Not reported
Modified By:	MXLAY
Date Last Modified:	2017-03-10

Tank Info:

Tank Number:	1
Tank ID:	37658
Tank Status:	In Service
Material Name:	In Service
Capacity Gallons:	35000
Install Date:	12/01/1980
Date Tank Closed:	Not reported
Registered:	True
Tank Location:	Underground
Tank Type:	Steel/carbon steel
Material Code:	0001
Common Name of Substance:	#2 Fuel Oil (On-Site Consumption)
Tightness Test Method:	21
Date Test:	07/13/2017
Next Test Date:	07/13/2018
Pipe Model:	Not reported
Modified By:	TLYE
Last Modified:	10/16/2017

Equipment Records:

H00 - Tank Leak Detection - None
E00 - Piping Secondary Containment - None
B00 - Tank External Protection - None
F00 - Pipe External Protection - None
G00 - Tank Secondary Containment - None
J02 - Dispenser - Suction Dispenser
C02 - Pipe Location - Underground/On-ground
I04 - Overfill - Product Level Gauge (A/G)
K00 - Spill Prevention - None
A00 - Tank Internal Protection - None
D01 - Pipe Type - Steel/Carbon Steel/Iron
L00 - Piping Leak Detection - None

Tank Number:	2
Tank ID:	37659
Tank Status:	In Service
Material Name:	In Service
Capacity Gallons:	35000
Install Date:	12/01/1955
Date Tank Closed:	Not reported
Registered:	True

HOWARD HOUSES (Continued) **U000410757**

Tank Location:	Underground
Tank Type:	Steel/carbon steel
Material Code:	0001
Common Name of Substance:	#2 Fuel Oil (On-Site Consumption)
Tightness Test Method:	21
Date Test:	07/19/2017
Next Test Date:	07/19/2018
Pipe Model:	Not reported
Modified By:	TLYE
Last Modified:	10/16/2017

Equipment Records:

H00 - Tank Leak Detection - None
E00 - Piping Secondary Containment - None
B00 - Tank External Protection - None
F00 - Pipe External Protection - None
G00 - Tank Secondary Containment - None
J02 - Dispenser - Suction Dispenser
C02 - Pipe Location - Underground/On-ground
I04 - Overfill - Product Level Gauge (A/G)
K00 - Spill Prevention - None
A00 - Tank Internal Protection - None
D01 - Pipe Type - Steel/Carbon Steel/Iron
L00 - Piping Leak Detection - None

SPILLS:

Facility ID:	0009412
Facility Type:	ER
Spill Number:	0009412
DER Facility ID:	180642
Site ID:	218354
DEC Region:	2
Closed Date:	2003-03-25
Spill Cause:	Equipment Failure
Spill Class:	C3
SWIS:	2401
Spill Date:	2000-11-15
Investigator:	SACCACIO
Referred To:	Not reported
Reported to Dept:	2000-11-15
CID:	207
Water Affected:	Not reported
Spill Source:	Private Dwelling
Spill Notifier:	Responsible Party
Cleanup Ceased:	Not reported
Cleanup Meets Std:	True
Last Inspection:	Not reported
Recommended Penalty:	False
UST Trust:	False
Remediation Phase:	0
Date Entered In Computer:	2000-11-15
Spill Record Last Update:	2005-01-21
Spiller Name:	Not reported
Spiller Company:	NYC HOUSING AUTHORITY
Spiller Address:	123 WILLIAM ST
Spiller Company:	001

HOWARD HOUSES (Continued) **U000410757**

Contact Name:	RICHARD OTERO
DEC Memo:	""
Remarks:	"sand applied for now - cleanup expected to be completed by contractor by tonite - clean venture is the contractor"

All Materials:

Site ID:	218354
Operable Unit ID:	831712
Operable Unit:	01
Material ID:	543356
Material Code:	0001A
Material Name:	#2 fuel oil
Case No.:	Not reported
Material FA:	Petroleum
Quantity:	45.00
Units:	G
Recovered:	.00
Oxygenate:	Not reported

Facility ID:	0313391
Facility Type:	ER
Spill Number:	0313391
DER Facility ID:	180642
Site ID:	315285
DEC Region:	2
Closed Date:	2006-01-12
Spill Cause:	Equipment Failure
Spill Class:	C4
SWIS:	2401
Spill Date:	2004-03-06
Investigator:	SWKRASZE
Referred To:	Not reported
Reported to Dept:	2004-03-06
CID:	38
Water Affected:	Not reported
Spill Source:	Private Dwelling
Spill Notifier:	Other
Cleanup Ceased:	Not reported
Cleanup Meets Std:	False
Last Inspection:	Not reported
Recommended Penalty:	False
UST Trust:	False
Remediation Phase:	0
Date Entered In Computer:	2004-03-06
Spill Record Last Update:	2006-01-12
Spiller Name:	SACCACIO,STEVEN
Spiller Company:	NYC HOUSING AUTHORITY
Spiller Address:	23-02 49TH AVE
Spiller Company:	001
Contact Name:	SACCACIO,STEVEN
DEC Memo:	"Prior to Sept, 2004 data translation this spill Lead_DEC Field was BREEN 01/11/06: This spill transferred from Breen to S.Kraszewski. - SK 01/12/06: Reviewed waste disposal manifest for above spill. Clean Venture responded to the spill and contained the contents in drums for disposal. This spill closed to consolidate with open spill #9803323. - SK "
Remarks:	"gasket failed on strainer on pump set spilled 50 - 60 gallons

HOWARD HOUSES (Continued) **U000410757**

contained in boiler room on concrete floor. sump pit impacted - no indications sewer was impacted. NYC Housing authority has contacted CLEAN Venture for clean-up."

All Materials:

Site ID:	315285
Operable Unit ID:	878608
Operable Unit:	01
Material ID:	498542
Material Code:	0001A
Material Name:	#2 fuel oil
Case No.:	Not reported
Material FA:	Petroleum
Quantity:	55.00
Units:	G
Recovered:	.00
Oxygenate:	Not reported

Facility ID:	9105390
Facility Type:	ER
Spill Number:	9105390
DER Facility ID:	180642
Site ID:	291635
DEC Region:	2
Closed Date:	1994-12-01
Spill Cause:	Human Error
Spill Class:	C4
SWIS:	2401
Spill Date:	1991-08-15
Investigator:	HEALY
Referred To:	Not reported
Reported to Dept:	1991-08-19
CID:	Not reported
Water Affected:	Not reported
Spill Source:	Unknown
Spill Notifier:	Other
Cleanup Ceased:	1994-12-01
Cleanup Meets Std:	True
Last Inspection:	Not reported
Recommended Penalty:	False
UST Trust:	False
Remediation Phase:	0
Date Entered In Computer:	1991-08-29
Spill Record Last Update:	2006-01-11
Spiller Name:	Not reported
Spiller Company:	NYCHA
Spiller Address:	Not reported
Spiller Company:	001
Contact Name:	Not reported
DEC Memo:	""
Remarks:	"BACK HOE HIT UNDERGROUND BLOWER. SAMPLES SHOW CONTAMINATION. UPDATE 12/1/94-FRANK OCELLO SAYS THIS WAS A TANK FOUND AT A REHAB SITE. WAS CLEANED AND REMOVED (HOWARD HOUSES REHAB)."

All Materials:

Site ID:	291635
Operable Unit ID:	959561

HOWARD HOUSES (Continued) **U000410757**

Operable Unit:	01
Material ID:	421183
Material Code:	0066A
Material Name:	unknown petroleum
Case No.:	Not reported
Material FA:	Petroleum
Quantity:	-1.00
Units:	G
Recovered:	.00
Oxygenate:	Not reported

---

196 SSE 1/2-1 0.508 mi. 2680 ft. **BELMONT STATION** **EDR MGP 1008407879**
BELMONT, WILLIAMS, ALABAMA AND SUTTER AVES. **N/A**
BROOKLYN, NY 11207

Relative: Lower
Actual: 37 ft.

Manufactured Gas Plants:
No additional information available

AH197 East 1/2-1 0.913 mi. 4822 ft. **K - UNION STATION HOLDER** **NY SHWS S109580117**
ATLANTIC AVE, ASHFORD ST, LIBERTY AVE **NY BROWNFIELDS N/A**
BROOKLYN, NY 11207

Site 1 of 2 in cluster AH

Relative: Lower
Actual: 34 ft.

SHWS:

Program:	HW
Site Code:	378991
Classification:	A
Region:	2
Acres:	1.3
HW Code:	224054
Record Add:	03/27/2007
Record Upd:	09/20/2017
Updated By:	GWHEITZM

Site Description: Location: The Union Station Holder site is located in an urban area at 2940 Atlantic Avenue in Brooklyn, Kings County. The site is 1.3 acres in size. Site Features: The main site feature is a two-story brick building located in the northeast corner of the site. The rest of the site is covered in asphalt. Current Zoning and Land Use: The site is currently an active Con Edison Service Center, and is zoned for commercial use. The surrounding parcels are currently used for a combination of residential, commercial and manufacturing/industrial. The closest residential area is within 150 feet, due west of the site. Past Use of the Site: The first two gas holders (north and center) were constructed in approximately 1887. The center gas holder was dismantled in 1906, and the north gas holder was dismantled in 1908. The southern holder was constructed in 1908 and operated until approximately 1928, then dismantled around 1950. The site was used as a distribution facility. The Con Edison facility removed two underground storage tanks (USTs) in 1998, and as a result of the impacts found in groundwater and soil, a spill number was assigned

K - UNION STATION HOLDER (Continued) **S109580117**

(98-06522), and remains open. Site Geology and Hydrogeology: The site is underlain by artificial fill and glacial deposits (outwash sands and gravel). The outwash sand and gravel beneath the site consists of coarse to fine gravel with sand, and ranges from 2 to 250 feet in thickness. The depth to groundwater is approximately 25 to 30 feet below ground surface (bgs), and general flow direction is to the east-southeast.

Env Problem: There have been multiple spills at the site of petroleum products and one spill remains open, associated with the removal of two USTs in 1998. Both the soil and groundwater contain elevated levels of volatile organic compounds (VOCs) and semi-volatile organic compounds (SVOCs), with the highest concentrations near the former UST area. A site characterization was completed in the Spring of 2016 and the report is pending.

Health Problem: The NYSDOH will evaluate the potential for impacts to public health from exposure to site contaminants once sufficient information from the investigation of the site becomes available for review.

Dump: False
Structure: False
Lagoon: False
Landfill: False
Pond: False
Disp Start: Not reported
Disp Term: Not reported
Lat/Long: Not reported
Dell: Not reported
Record Add: 9/20/2013 2:17:00 PM
Record Upd: 10/29/2013 11:19:00 AM
Updated By: ldennist
Own Op: Not reported
Sub Type: Not reported
Owner Name: Not reported
Owner Company: Not reported
Owner Address: Not reported
Owner Addr2: Not reported
Owner City,St,Zip: Not reported
Owner Country: Not reported
HW Code: 224054
Waste Type: COAL TAR
Waste Quantity: UNKNOWN
Waste Code: Not reported
Crossref ID: 9806522
Cross Ref Type Code: 01
Cross Ref Type: Spill No.
Record Added Date: 4/4/2017 2:52:00 PM
Record Updated: 4/4/2017 2:52:00 PM
Updated By: SXDEYETT

BROWNFIELDS:

Program:	BCP
Site Code:	57390
Acres:	1.3
HW Code:	C224054
SWIS:	2401
Town:	New York City
Record Added Date:	04/30/2004
Record Updated Date:	12/07/2009

K - UNION STATION HOLDER (Continued) **S109580117**

Update By:	MOBARRIE
Site Description:	See Site 224054
Env Problem:	Not reported
Health Problem:	Not reported
Dump:	Not reported
Structure:	Not reported
Lagoon:	Not reported
Landfill:	Not reported
Pond:	Not reported
Disp Start:	Not reported
Disp Term:	Not reported
Lat/Long:	Not reported
Dell:	Not reported
Record Add:	Not reported
Record Upd:	Not reported
Updated By:	Not reported
Own Op:	Owner
Sub Type:	E
Owner Name:	Not reported
Owner Company:	KEYSPAN
Owner Address:	Not reported
Owner Addr2:	Not reported
Owner City,St,Zip:	NY
Owner Country:	Unknown
HW Code:	Not reported
Waste Type:	Not reported
Waste Quantity:	Not reported
Waste Code:	Not reported
Crossref ID:	Not reported
Cross Ref Type Code:	Not reported
Cross Ref Type:	Not reported
Record Added Date:	Not reported
Record Updated:	Not reported
Updated By:	Not reported

AH198 **UNION STATION (CITIZENS BRANCH)** **EDR MGP** **1008407901**
East **ATLANTIC AVE., ASHFORD ST., LIBERTY AVE.** **N/A**
1/2-1 **BROOKLYN, NY 11207**
0.915 mi.
4833 ft. **Site 2 of 2 in cluster AH**

Relative: Manufactured Gas Plants:
Lower No additional information available

Actual:
34 ft.

Count: 3 records. ORPHAN SUMMARY

City	EDR ID	Site Name	Site Address	Zip	Database(s)
BROOKLYN	S113922095	UNION STATION (CITIZENS BRANCH)	ATLANTIC AVE, ASHFORD ST, LIBE	11207	NY VCP
BROOKLYN	S113922098	BELMONT STATION	BELMONT, WILLIAMS, ALABAMA & S	11207	NY VCP
BROOKLYN	1015735576	PENNSYLVANIA/FOUNTAIN AVE LF	PENNSYLVANIA AVE SHORE PKWY	11207	SEMS-ARCHIVE

GOVERNMENT RECORDS SEARCHED / DATA CURRENCY TRACKING

To maintain currency of the following federal and state databases, EDR contacts the appropriate governmental agency on a monthly or quarterly basis, as required.

Number of Days to Update: Provides confirmation that EDR is reporting records that have been updated within 90 days from the date the government agency made the information available to the public.

STANDARD ENVIRONMENTAL RECORDS

Federal NPL site list

NPL: National Priority List

National Priorities List (Superfund). The NPL is a subset of CERCLIS and identifies over 1,200 sites for priority cleanup under the Superfund Program. NPL sites may encompass relatively large areas. As such, EDR provides polygon coverage for over 1,000 NPL site boundaries produced by EPA's Environmental Photographic Interpretation Center (EPIC) and regional EPA offices.

Date of Government Version: 07/17/2018
Date Data Arrived at EDR: 08/09/2018
Date Made Active in Reports: 09/07/2018
Number of Days to Update: 29

Source: EPA
Telephone: N/A
Last EDR Contact: 08/09/2018
Next Scheduled EDR Contact: 10/15/2018
Data Release Frequency: Quarterly

NPL Site Boundaries

Sources:

EPA's Environmental Photographic Interpretation Center (EPIC)
Telephone: 202-564-7333

EPA Region 1
Telephone 617-918-1143

EPA Region 6
Telephone: 214-655-6659

EPA Region 3
Telephone 215-814-5418

EPA Region 7
Telephone: 913-551-7247

EPA Region 4
Telephone 404-562-8033

EPA Region 8
Telephone: 303-312-6774

EPA Region 5
Telephone 312-886-6686

EPA Region 9
Telephone: 415-947-4246

EPA Region 10
Telephone 206-553-8665

Proposed NPL: Proposed National Priority List Sites

A site that has been proposed for listing on the National Priorities List through the issuance of a proposed rule in the Federal Register. EPA then accepts public comments on the site, responds to the comments, and places on the NPL those sites that continue to meet the requirements for listing.

Date of Government Version: 07/17/2018
Date Data Arrived at EDR: 08/09/2018
Date Made Active in Reports: 09/07/2018
Number of Days to Update: 29

Source: EPA
Telephone: N/A
Last EDR Contact: 08/09/2018
Next Scheduled EDR Contact: 10/15/2018
Data Release Frequency: Quarterly

NPL LIENS: Federal Superfund Liens

Federal Superfund Liens. Under the authority granted the USEPA by CERCLA of 1980, the USEPA has the authority to file liens against real property in order to recover remedial action expenditures or when the property owner received notification of potential liability. USEPA compiles a listing of filed notices of Superfund Liens.

Date of Government Version: 10/15/1991
Date Data Arrived at EDR: 02/02/1994
Date Made Active in Reports: 03/30/1994
Number of Days to Update: 56

Source: EPA
Telephone: 202-564-4267
Last EDR Contact: 08/15/2011
Next Scheduled EDR Contact: 11/28/2011
Data Release Frequency: No Update Planned

Federal Delisted NPL site list

Delisted NPL: National Priority List Deletions

The National Oil and Hazardous Substances Pollution Contingency Plan (NCP) establishes the criteria that the EPA uses to delete sites from the NPL. In accordance with 40 CFR 300.425.(e), sites may be deleted from the NPL where no further response is appropriate.

Date of Government Version: 07/17/2018
Date Data Arrived at EDR: 08/09/2018
Date Made Active in Reports: 09/07/2018
Number of Days to Update: 29

Source: EPA
Telephone: N/A
Last EDR Contact: 08/09/2018
Next Scheduled EDR Contact: 10/15/2018
Data Release Frequency: Quarterly

Federal CERCLIS list

FEDERAL FACILITY: Federal Facility Site Information listing

A listing of National Priority List (NPL) and Base Realignment and Closure (BRAC) sites found in the Comprehensive Environmental Response, Compensation and Liability Information System (CERCLIS) Database where EPA Federal Facilities Restoration and Reuse Office is involved in cleanup activities.

Date of Government Version: 11/07/2016
Date Data Arrived at EDR: 01/05/2017
Date Made Active in Reports: 04/07/2017
Number of Days to Update: 92

Source: Environmental Protection Agency
Telephone: 703-603-8704
Last EDR Contact: 07/06/2018
Next Scheduled EDR Contact: 10/15/2018
Data Release Frequency: Varies

SEMS: Superfund Enterprise Management System

SEMS (Superfund Enterprise Management System) tracks hazardous waste sites, potentially hazardous waste sites, and remedial activities performed in support of EPA's Superfund Program across the United States. The list was formerly know as CERCLIS, renamed to SEMS by the EPA in 2015. The list contains data on potentially hazardous waste sites that have been reported to the USEPA by states, municipalities, private companies and private persons, pursuant to Section 103 of the Comprehensive Environmental Response, Compensation, and Liability Act (CERCLA). This dataset also contains sites which are either proposed to or on the National Priorities List (NPL) and the sites which are in the screening and assessment phase for possible inclusion on the NPL.

Date of Government Version: 07/17/2018
Date Data Arrived at EDR: 08/09/2018
Date Made Active in Reports: 09/07/2018
Number of Days to Update: 29

Source: EPA
Telephone: 800-424-9346
Last EDR Contact: 08/09/2018
Next Scheduled EDR Contact: 10/29/2018
Data Release Frequency: Quarterly

Federal CERCLIS NFRAP site list

SEMS-ARCHIVE: Superfund Enterprise Management System Archive

SEMS-ARCHIVE (Superfund Enterprise Management System Archive) tracks sites that have no further interest under the Federal Superfund Program based on available information. The list was formerly known as the CERCLIS-NFRAP, renamed to SEMS ARCHIVE by the EPA in 2015. EPA may perform a minimal level of assessment work at a site while it is archived if site conditions change and/or new information becomes available. Archived sites have been removed and archived from the inventory of SEMS sites. Archived status indicates that, to the best of EPA's knowledge, assessment at a site has been completed and that EPA has determined no further steps will be taken to list the site on the National Priorities List (NPL), unless information indicates this decision was not appropriate or other considerations require a recommendation for listing at a later time. The decision does not necessarily mean that there is no hazard associated with a given site; it only means that. based upon available information, the location is not judged to be potential NPL site.

Date of Government Version: 07/17/2018
Date Data Arrived at EDR: 08/09/2018
Date Made Active in Reports: 09/07/2018
Number of Days to Update: 29

Source: EPA
Telephone: 800-424-9346
Last EDR Contact: 08/09/2018
Next Scheduled EDR Contact: 10/29/2018
Data Release Frequency: Quarterly

Federal RCRA CORRACTS facilities list

CORRACTS: Corrective Action Report

CORRACTS identifies hazardous waste handlers with RCRA corrective action activity.

Date of Government Version: 03/01/2018
Date Data Arrived at EDR: 03/28/2018
Date Made Active in Reports: 06/22/2018
Number of Days to Update: 86

Source: EPA
Telephone: 800-424-9346
Last EDR Contact: 06/28/2018
Next Scheduled EDR Contact: 10/08/2018
Data Release Frequency: Quarterly

Federal RCRA non-CORRACTS TSD facilities list

RCRA-TSDF: RCRA - Treatment, Storage and Disposal

RCRAInfo is EPA's comprehensive information system, providing access to data supporting the Resource Conservation and Recovery Act (RCRA) of 1976 and the Hazardous and Solid Waste Amendments (HSWA) of 1984. The database includes selective information on sites which generate, transport, store, treat and/or dispose of hazardous waste as defined by the Resource Conservation and Recovery Act (RCRA). Transporters are individuals or entities that move hazardous waste from the generator offsite to a facility that can recycle, treat, store, or dispose of the waste. TSDFs treat, store, or dispose of the waste.

Date of Government Version: 03/01/2018
Date Data Arrived at EDR: 03/28/2018
Date Made Active in Reports: 06/22/2018
Number of Days to Update: 86

Source: Environmental Protection Agency
Telephone: (212) 637-3660
Last EDR Contact: 06/28/2018
Next Scheduled EDR Contact: 10/08/2018
Data Release Frequency: Quarterly

Federal RCRA generators list

RCRA-LQG: RCRA - Large Quantity Generators

RCRAInfo is EPA's comprehensive information system, providing access to data supporting the Resource Conservation and Recovery Act (RCRA) of 1976 and the Hazardous and Solid Waste Amendments (HSWA) of 1984. The database includes selective information on sites which generate, transport, store, treat and/or dispose of hazardous waste as defined by the Resource Conservation and Recovery Act (RCRA). Large quantity generators (LQGs) generate over 1,000 kilograms (kg) of hazardous waste, or over 1 kg of acutely hazardous waste per month.

Date of Government Version: 03/01/2018
Date Data Arrived at EDR: 03/28/2018
Date Made Active in Reports: 06/22/2018
Number of Days to Update: 86

Source: Environmental Protection Agency
Telephone: (212) 637-3660
Last EDR Contact: 06/28/2018
Next Scheduled EDR Contact: 10/08/2018
Data Release Frequency: Quarterly

RCRA-SQG: RCRA - Small Quantity Generators

RCRAInfo is EPA's comprehensive information system, providing access to data supporting the Resource Conservation and Recovery Act (RCRA) of 1976 and the Hazardous and Solid Waste Amendments (HSWA) of 1984. The database includes selective information on sites which generate, transport, store, treat and/or dispose of hazardous waste as defined by the Resource Conservation and Recovery Act (RCRA). Small quantity generators (SQGs) generate between 100 kg and 1,000 kg of hazardous waste per month.

Date of Government Version: 03/01/2018
Date Data Arrived at EDR: 03/28/2018
Date Made Active in Reports: 06/22/2018
Number of Days to Update: 86

Source: Environmental Protection Agency
Telephone: (212) 637-3660
Last EDR Contact: 06/28/2018
Next Scheduled EDR Contact: 10/08/2018
Data Release Frequency: Quarterly

RCRA-CESQG: RCRA - Conditionally Exempt Small Quantity Generators

RCRAInfo is EPA's comprehensive information system, providing access to data supporting the Resource Conservation and Recovery Act (RCRA) of 1976 and the Hazardous and Solid Waste Amendments (HSWA) of 1984. The database includes selective information on sites which generate, transport, store, treat and/or dispose of hazardous waste as defined by the Resource Conservation and Recovery Act (RCRA). Conditionally exempt small quantity generators (CESQGs) generate less than 100 kg of hazardous waste, or less than 1 kg of acutely hazardous waste per month.

Date of Government Version: 03/01/2018
Date Data Arrived at EDR: 03/28/2018
Date Made Active in Reports: 06/22/2018
Number of Days to Update: 86

Source: Environmental Protection Agency
Telephone: (212) 637-3660
Last EDR Contact: 06/28/2018
Next Scheduled EDR Contact: 10/08/2018
Data Release Frequency: Quarterly

Federal institutional controls / engineering controls registries

LUCIS: Land Use Control Information System

LUCIS contains records of land use control information pertaining to the former Navy Base Realignment and Closure properties.

Date of Government Version: 05/14/2018
Date Data Arrived at EDR: 05/18/2018
Date Made Active in Reports: 07/20/2018
Number of Days to Update: 63

Source: Department of the Navy
Telephone: 843-820-7326
Last EDR Contact: 07/16/2018
Next Scheduled EDR Contact: 11/26/2018
Data Release Frequency: Varies

US ENG CONTROLS: Engineering Controls Sites List

A listing of sites with engineering controls in place. Engineering controls include various forms of caps, building foundations, liners, and treatment methods to create pathway elimination for regulated substances to enter environmental media or effect human health.

Date of Government Version: 02/13/2018
Date Data Arrived at EDR: 02/27/2018
Date Made Active in Reports: 05/11/2018
Number of Days to Update: 73

Source: Environmental Protection Agency
Telephone: 703-603-0695
Last EDR Contact: 08/28/2018
Next Scheduled EDR Contact: 12/10/2018
Data Release Frequency: Varies

US INST CONTROL: Sites with Institutional Controls

A listing of sites with institutional controls in place. Institutional controls include administrative measures, such as groundwater use restrictions, construction restrictions, property use restrictions, and post remediation care requirements intended to prevent exposure to contaminants remaining on site. Deed restrictions are generally required as part of the institutional controls.

Date of Government Version: 02/13/2018
Date Data Arrived at EDR: 02/27/2018
Date Made Active in Reports: 05/11/2018
Number of Days to Update: 73

Source: Environmental Protection Agency
Telephone: 703-603-0695
Last EDR Contact: 08/28/2018
Next Scheduled EDR Contact: 12/10/2018
Data Release Frequency: Varies

Federal ERNS list

ERNS: Emergency Response Notification System

Emergency Response Notification System. ERNS records and stores information on reported releases of oil and hazardous substances.

Date of Government Version: 03/19/2018
Date Data Arrived at EDR: 03/27/2018
Date Made Active in Reports: 06/08/2018
Number of Days to Update: 73

Source: National Response Center, United States Coast Guard
Telephone: 202-267-2180
Last EDR Contact: 06/27/2018
Next Scheduled EDR Contact: 10/08/2018
Data Release Frequency: Quarterly

State- and tribal - equivalent CERCLIS

SHWS: Inactive Hazardous Waste Disposal Sites in New York State

Referred to as the State Superfund Program, the Inactive Hazardous Waste Disposal Site Remedial Program is the cleanup program for inactive hazardous waste sites and now includes hazardous substance sites

Date of Government Version: 08/09/2018
Date Data Arrived at EDR: 08/10/2018
Date Made Active in Reports: 08/30/2018
Number of Days to Update: 20

Source: Department of Environmental Conservation
Telephone: 518-402-9622
Last EDR Contact: 08/10/2018
Next Scheduled EDR Contact: 11/26/2018
Data Release Frequency: Annually

State and tribal landfill and/or solid waste disposal site lists

SWF/LF: Facility Register

Solid Waste Facilities/Landfill Sites. SWF/LF type records typically contain an inventory of solid waste disposal facilities or landfills in a particular state. Depending on the state, these may be active or inactive facilities or open dumps that failed to meet RCRA Subtitle D Section 4004 criteria for solid waste landfills or disposal sites.

Date of Government Version: 12/08/2017
Date Data Arrived at EDR: 01/02/2018
Date Made Active in Reports: 01/31/2018
Number of Days to Update: 29

Source: Department of Environmental Conservation
Telephone: 518-457-2051
Last EDR Contact: 07/06/2018
Next Scheduled EDR Contact: 10/15/2018
Data Release Frequency: Quarterly

State and tribal leaking storage tank lists

INDIAN LUST R8: Leaking Underground Storage Tanks on Indian Land

LUSTs on Indian land in Colorado, Montana, North Dakota, South Dakota, Utah and Wyoming.

Date of Government Version: 04/25/2018
Date Data Arrived at EDR: 05/18/2018
Date Made Active in Reports: 07/20/2018
Number of Days to Update: 63

Source: EPA Region 8
Telephone: 303-312-6271
Last EDR Contact: 07/27/2018
Next Scheduled EDR Contact: 11/05/2018
Data Release Frequency: Varies

INDIAN LUST R7: Leaking Underground Storage Tanks on Indian Land

LUSTs on Indian land in Iowa, Kansas, and Nebraska

Date of Government Version: 04/24/2018
Date Data Arrived at EDR: 05/18/2018
Date Made Active in Reports: 07/20/2018
Number of Days to Update: 63

Source: EPA Region 7
Telephone: 913-551-7003
Last EDR Contact: 07/27/2018
Next Scheduled EDR Contact: 11/05/2018
Data Release Frequency: Varies

INDIAN LUST R6: Leaking Underground Storage Tanks on Indian Land

LUSTs on Indian land in New Mexico and Oklahoma.

Date of Government Version: 04/01/2018
Date Data Arrived at EDR: 05/18/2018
Date Made Active in Reports: 07/20/2018
Number of Days to Update: 63
Source: EPA Region 6
Telephone: 214-665-6597
Last EDR Contact: 07/27/2018
Next Scheduled EDR Contact: 11/05/2018
Data Release Frequency: Varies

INDIAN LUST R4: Leaking Underground Storage Tanks on Indian Land
LUSTs on Indian land in Florida, Mississippi and North Carolina.

Date of Government Version: 05/08/2018
Date Data Arrived at EDR: 05/18/2018
Date Made Active in Reports: 07/20/2018
Number of Days to Update: 63
Source: EPA Region 4
Telephone: 404-562-8677
Last EDR Contact: 07/27/2018
Next Scheduled EDR Contact: 11/05/2018
Data Release Frequency: Varies

INDIAN LUST R1: Leaking Underground Storage Tanks on Indian Land
A listing of leaking underground storage tank locations on Indian Land.

Date of Government Version: 04/13/2018
Date Data Arrived at EDR: 05/18/2018
Date Made Active in Reports: 07/20/2018
Number of Days to Update: 63
Source: EPA Region 1
Telephone: 617-918-1313
Last EDR Contact: 07/27/2018
Next Scheduled EDR Contact: 11/05/2018
Data Release Frequency: Varies

INDIAN LUST R9: Leaking Underground Storage Tanks on Indian Land
LUSTs on Indian land in Arizona, California, New Mexico and Nevada

Date of Government Version: 04/10/2018
Date Data Arrived at EDR: 05/18/2018
Date Made Active in Reports: 07/20/2018
Number of Days to Update: 63
Source: Environmental Protection Agency
Telephone: 415-972-3372
Last EDR Contact: 07/27/2018
Next Scheduled EDR Contact: 11/05/2018
Data Release Frequency: Varies

INDIAN LUST R5: Leaking Underground Storage Tanks on Indian Land
Leaking underground storage tanks located on Indian Land in Michigan, Minnesota and Wisconsin.

Date of Government Version: 04/12/2018
Date Data Arrived at EDR: 05/18/2018
Date Made Active in Reports: 07/20/2018
Number of Days to Update: 63
Source: EPA, Region 5
Telephone: 312-886-7439
Last EDR Contact: 07/27/2018
Next Scheduled EDR Contact: 11/05/2018
Data Release Frequency: Varies

INDIAN LUST R10: Leaking Underground Storage Tanks on Indian Land
LUSTs on Indian land in Alaska, Idaho, Oregon and Washington.

Date of Government Version: 04/12/2018
Date Data Arrived at EDR: 05/18/2018
Date Made Active in Reports: 07/20/2018
Number of Days to Update: 63
Source: EPA Region 10
Telephone: 206-553-2857
Last EDR Contact: 07/27/2018
Next Scheduled EDR Contact: 11/05/2018
Data Release Frequency: Varies

LTANKS: Spills Information Database
Leaking Storage Tank Incident Reports. These records contain an inventory of reported leaking storage tank incidents reported from 4/1/86 through the most recent update. They can be either leaking underground storage tanks or leaking aboveground storage tanks. The causes of the incidents are tank test failures, tank failures or tank overfills.

Date of Government Version: 08/09/2018
Date Data Arrived at EDR: 08/10/2018
Date Made Active in Reports: 08/31/2018
Number of Days to Update: 21
Source: Department of Environmental Conservation
Telephone: 518-402-9549
Last EDR Contact: 08/10/2018
Next Scheduled EDR Contact: 11/26/2018
Data Release Frequency: Varies

HIST LTANKS: Listing of Leaking Storage Tanks

A listing of leaking underground and aboveground storage tanks. The causes of the incidents are tank test failures, tank failures or tank overfills. In 2002, the Department of Environmental Conservation stopped providing updates to its original Spills Information Database. This database includes fields that are no longer available from the NYDEC as of January 1, 2002. Current information may be found in the NY LTANKS database. Department of Environmental Conservation.

Date of Government Version: 01/01/2002
Date Data Arrived at EDR: 07/08/2005
Date Made Active in Reports: 07/14/2005
Number of Days to Update: 6

Source: Department of Environmental Conservation
Telephone: 518-402-9549
Last EDR Contact: 07/07/2005
Next Scheduled EDR Contact: N/A
Data Release Frequency: No Update Planned

State and tribal registered storage tank lists

FEMA UST: Underground Storage Tank Listing

A listing of all FEMA owned underground storage tanks.

Date of Government Version: 05/15/2017
Date Data Arrived at EDR: 05/30/2017
Date Made Active in Reports: 10/13/2017
Number of Days to Update: 136

Source: FEMA
Telephone: 202-646-5797
Last EDR Contact: 07/11/2018
Next Scheduled EDR Contact: 10/22/2018
Data Release Frequency: Varies

UST: Petroleum Bulk Storage (PBS) Database

Facilities that have petroleum storage capacities in excess of 1,100 gallons and less than 400,000 gallons.

Date of Government Version: 06/25/2018
Date Data Arrived at EDR: 06/28/2018
Date Made Active in Reports: 08/07/2018
Number of Days to Update: 40

Source: Department of Environmental Conservation
Telephone: 518-402-9549
Last EDR Contact: 06/28/2018
Next Scheduled EDR Contact: 10/08/2018
Data Release Frequency: No Update Planned

CBS UST: Chemical Bulk Storage Database

Facilities that store regulated hazardous substances in underground tanks of any size

Date of Government Version: 01/01/2002
Date Data Arrived at EDR: 02/20/2002
Date Made Active in Reports: 03/22/2002
Number of Days to Update: 30

Source: NYSDEC
Telephone: 518-402-9549
Last EDR Contact: 10/24/2005
Next Scheduled EDR Contact: 01/23/2006
Data Release Frequency: No Update Planned

MOSF UST: Major Oil Storage Facilities Database

Facilities that may be onshore facilities or vessels, with petroleum storage capacities of 400,000 gallons or greater.

Date of Government Version: 01/01/2002
Date Data Arrived at EDR: 02/20/2002
Date Made Active in Reports: 03/22/2002
Number of Days to Update: 30

Source: NYSDEC
Telephone: 518-402-9549
Last EDR Contact: 07/25/2005
Next Scheduled EDR Contact: 10/24/2005
Data Release Frequency: No Update Planned

MOSF: Major Oil Storage Facility Site Listing

These facilities may be onshore facilities or vessels, with petroleum storage capacities of 400,000 gallons or greater.

Date of Government Version: 06/25/2018
Date Data Arrived at EDR: 06/28/2018
Date Made Active in Reports: 08/07/2018
Number of Days to Update: 40

Source: Department of Environmental Conservation
Telephone: 518-402-9549
Last EDR Contact: 06/28/2018
Next Scheduled EDR Contact: 10/08/2018
Data Release Frequency: Quarterly

GOVERNMENT RECORDS SEARCHED / DATA CURRENCY TRACKING

CBS: Chemical Bulk Storage Site Listing

These facilities store regulated hazardous substances in aboveground tanks with capacities of 185 gallons or greater, and/or in underground tanks of any size

Date of Government Version: 06/25/2018
Date Data Arrived at EDR: 06/28/2018
Date Made Active in Reports: 08/07/2018
Number of Days to Update: 40

Source: Department of Environmental Conservation
Telephone: 518-402-9549
Last EDR Contact: 06/28/2018
Next Scheduled EDR Contact: 10/08/2018
Data Release Frequency: Quarterly

AST: Petroleum Bulk Storage

Registered Aboveground Storage Tanks.

Date of Government Version: 06/25/2018
Date Data Arrived at EDR: 06/28/2018
Date Made Active in Reports: 08/07/2018
Number of Days to Update: 40

Source: Department of Environmental Conservation
Telephone: 518-402-9549
Last EDR Contact: 06/28/2018
Next Scheduled EDR Contact: 10/08/2018
Data Release Frequency: No Update Planned

CBS AST: Chemical Bulk Storage Database

Facilities that store regulated hazardous substances in aboveground tanks with capacities of 185 gallons or greater, and/or in underground tanks of any size.

Date of Government Version: 01/01/2002
Date Data Arrived at EDR: 02/20/2002
Date Made Active in Reports: 03/22/2002
Number of Days to Update: 30

Source: NYSDEC
Telephone: 518-402-9549
Last EDR Contact: 07/25/2005
Next Scheduled EDR Contact: 10/24/2005
Data Release Frequency: No Update Planned

MOSF AST: Major Oil Storage Facilities Database

Facilities that may be onshore facilities or vessels, with petroleum storage capacities of 400,000 gallons or greater.

Date of Government Version: 01/01/2002
Date Data Arrived at EDR: 02/20/2002
Date Made Active in Reports: 03/22/2002
Number of Days to Update: 30

Source: NYSDEC
Telephone: 518-402-9549
Last EDR Contact: 07/25/2005
Next Scheduled EDR Contact: 10/24/2005
Data Release Frequency: No Update Planned

INDIAN UST R5: Underground Storage Tanks on Indian Land

The Indian Underground Storage Tank (UST) database provides information about underground storage tanks on Indian land in EPA Region 5 (Michigan, Minnesota and Wisconsin and Tribal Nations).

Date of Government Version: 04/12/2018
Date Data Arrived at EDR: 05/18/2018
Date Made Active in Reports: 07/20/2018
Number of Days to Update: 63

Source: EPA Region 5
Telephone: 312-886-6136
Last EDR Contact: 07/27/2018
Next Scheduled EDR Contact: 11/05/2018
Data Release Frequency: Varies

INDIAN UST R10: Underground Storage Tanks on Indian Land

The Indian Underground Storage Tank (UST) database provides information about underground storage tanks on Indian land in EPA Region 10 (Alaska, Idaho, Oregon, Washington, and Tribal Nations).

Date of Government Version: 04/12/2018
Date Data Arrived at EDR: 05/18/2018
Date Made Active in Reports: 07/20/2018
Number of Days to Update: 63

Source: EPA Region 10
Telephone: 206-553-2857
Last EDR Contact: 07/27/2018
Next Scheduled EDR Contact: 11/05/2018
Data Release Frequency: Varies

INDIAN UST R8: Underground Storage Tanks on Indian Land

The Indian Underground Storage Tank (UST) database provides information about underground storage tanks on Indian land in EPA Region 8 (Colorado, Montana, North Dakota, South Dakota, Utah, Wyoming and 27 Tribal Nations).

Date of Government Version: 04/25/2018
Date Data Arrived at EDR: 05/18/2018
Date Made Active in Reports: 07/20/2018
Number of Days to Update: 63

Source: EPA Region 8
Telephone: 303-312-6137
Last EDR Contact: 07/27/2018
Next Scheduled EDR Contact: 11/05/2018
Data Release Frequency: Varies

INDIAN UST R7: Underground Storage Tanks on Indian Land

The Indian Underground Storage Tank (UST) database provides information about underground storage tanks on Indian land in EPA Region 7 (Iowa, Kansas, Missouri, Nebraska, and 9 Tribal Nations).

Date of Government Version: 04/24/2018
Date Data Arrived at EDR: 05/18/2018
Date Made Active in Reports: 07/20/2018
Number of Days to Update: 63

Source: EPA Region 7
Telephone: 913-551-7003
Last EDR Contact: 07/27/2018
Next Scheduled EDR Contact: 11/05/2018
Data Release Frequency: Varies

INDIAN UST R1: Underground Storage Tanks on Indian Land

The Indian Underground Storage Tank (UST) database provides information about underground storage tanks on Indian land in EPA Region 1 (Connecticut, Maine, Massachusetts, New Hampshire, Rhode Island, Vermont and ten Tribal Nations).

Date of Government Version: 04/13/2018
Date Data Arrived at EDR: 05/18/2018
Date Made Active in Reports: 07/20/2018
Number of Days to Update: 63

Source: EPA, Region 1
Telephone: 617-918-1313
Last EDR Contact: 07/27/2018
Next Scheduled EDR Contact: 11/05/2018
Data Release Frequency: Varies

INDIAN UST R4: Underground Storage Tanks on Indian Land

The Indian Underground Storage Tank (UST) database provides information about underground storage tanks on Indian land in EPA Region 4 (Alabama, Florida, Georgia, Kentucky, Mississippi, North Carolina, South Carolina, Tennessee and Tribal Nations)

Date of Government Version: 05/08/2018
Date Data Arrived at EDR: 05/18/2018
Date Made Active in Reports: 07/20/2018
Number of Days to Update: 63

Source: EPA Region 4
Telephone: 404-562-9424
Last EDR Contact: 07/27/2018
Next Scheduled EDR Contact: 11/05/2018
Data Release Frequency: Varies

INDIAN UST R9: Underground Storage Tanks on Indian Land

The Indian Underground Storage Tank (UST) database provides information about underground storage tanks on Indian land in EPA Region 9 (Arizona, California, Hawaii, Nevada, the Pacific Islands, and Tribal Nations).

Date of Government Version: 04/10/2018
Date Data Arrived at EDR: 05/18/2018
Date Made Active in Reports: 07/20/2018
Number of Days to Update: 63

Source: EPA Region 9
Telephone: 415-972-3368
Last EDR Contact: 07/27/2018
Next Scheduled EDR Contact: 11/05/2018
Data Release Frequency: Varies

INDIAN UST R6: Underground Storage Tanks on Indian Land

The Indian Underground Storage Tank (UST) database provides information about underground storage tanks on Indian land in EPA Region 6 (Louisiana, Arkansas, Oklahoma, New Mexico, Texas and 65 Tribes).

Date of Government Version: 04/01/2018
Date Data Arrived at EDR: 05/18/2018
Date Made Active in Reports: 07/20/2018
Number of Days to Update: 63

Source: EPA Region 6
Telephone: 214-665-7591
Last EDR Contact: 07/27/2018
Next Scheduled EDR Contact: 11/05/2018
Data Release Frequency: Varies

TANKS: Storage Tank Faciliy Listing
This database contains records of facilities that are or have been regulated under Bulk Storage Program. Tank information for these facilities may not be releasable by the state agency.

Date of Government Version: 06/25/2018
Date Data Arrived at EDR: 06/28/2018
Date Made Active in Reports: 08/07/2018
Number of Days to Update: 40
Source: Department of Environmental Conservation
Telephone: 518-402-9543
Last EDR Contact: 06/28/2018
Next Scheduled EDR Contact: 10/08/2018
Data Release Frequency: Quarterly

State and tribal institutional control / engineering control registries

RES DECL: Restrictive Declarations Listing
A restrictive declaration is a covenant running with the land which binds the present and future owners of the property. As a condition of certain special permits, the City Planning Commission may require an applicant to sign and record a restrictive declaration that places specified conditions on the future use and development of the property. Certain restrictive declarations are indicated by a D on zoning maps.

Date of Government Version: 11/18/2010
Date Data Arrived at EDR: 06/30/2014
Date Made Active in Reports: 07/21/2014
Number of Days to Update: 21
Source: NYC Department of City Planning
Telephone: 212-720-3401
Last EDR Contact: 06/22/2018
Next Scheduled EDR Contact: 10/01/2018
Data Release Frequency: Varies

ENV RES DECL: Environmental Restrictive Declarations
The Environmental Restrictive Declarations (ERD) listed were recorded in connection with a zoning action against the noted Tax Blocks and Tax Lots, or portion thereof, and are available in the property records on file at the Office of the City Register for Bronx, Kings, New York and Queens counties or at the Richmond County Clerk's office. They contain environmental requirements with respect to hazardous materials, air quality and/or noise in accordance with Section 11-15 of this Resolution.

Date of Government Version: 05/15/2018
Date Data Arrived at EDR: 06/26/2018
Date Made Active in Reports: 08/07/2018
Number of Days to Update: 42
Source: New York City Department of City Planning
Telephone: 212-720-3300
Last EDR Contact: 06/18/2018
Next Scheduled EDR Contact: 10/01/2018
Data Release Frequency: Varies

ENG CONTROLS: Registry of Engineering Controls
Environmental Remediation sites that have engineering controls in place.

Date of Government Version: 08/09/2018
Date Data Arrived at EDR: 08/10/2018
Date Made Active in Reports: 08/31/2018
Number of Days to Update: 21
Source: Department of Environmental Conservation
Telephone: 518-402-9553
Last EDR Contact: 08/10/2018
Next Scheduled EDR Contact: 11/26/2018
Data Release Frequency: Quarterly

INST CONTROL: Registry of Institutional Controls
Environmental Remediation sites that have institutional controls in place.

Date of Government Version: 08/09/2018
Date Data Arrived at EDR: 08/10/2018
Date Made Active in Reports: 08/31/2018
Number of Days to Update: 21
Source: Department of Environmental Conservation
Telephone: 518-402-9553
Last EDR Contact: 08/10/2018
Next Scheduled EDR Contact: 11/26/2018
Data Release Frequency: Quarterly

State and tribal voluntary cleanup sites

INDIAN VCP R1: Voluntary Cleanup Priority Listing
A listing of voluntary cleanup priority sites located on Indian Land located in Region 1.

Date of Government Version: 07/27/2015
Date Data Arrived at EDR: 09/29/2015
Date Made Active in Reports: 02/18/2016
Number of Days to Update: 142

Source: EPA, Region 1
Telephone: 617-918-1102
Last EDR Contact: 06/22/2018
Next Scheduled EDR Contact: 10/08/2018
Data Release Frequency: Varies

VCP NYC: Voluntary Cleanup Program Listing NYC
New York City voluntary cleanup program sites.

Date of Government Version: 03/26/2018
Date Data Arrived at EDR: 03/29/2018
Date Made Active in Reports: 05/14/2018
Number of Days to Update: 46

Source: New York City Office of Environmental Protection
Telephone: 212-788-8841
Last EDR Contact: 06/15/2018
Next Scheduled EDR Contact: 10/01/2018
Data Release Frequency: Varies

VCP: Voluntary Cleanup Agreements
New York established its Voluntary Cleanup Program (VCP) to address the environmental, legal and financial barriers that often hinder the redevelopment and reuse of contaminated properties. The Voluntary Cleanup Program was developed to enhance private sector cleanup of brownfields by enabling parties to remediate sites using private rather than public funds and to reduce the development pressures on "greenfield" sites.

Date of Government Version: 08/09/2018
Date Data Arrived at EDR: 08/10/2018
Date Made Active in Reports: 08/31/2018
Number of Days to Update: 21

Source: Department of Environmental Conservation
Telephone: 518-402-9711
Last EDR Contact: 08/10/2018
Next Scheduled EDR Contact: 11/26/2018
Data Release Frequency: Semi-Annually

INDIAN VCP R7: Voluntary Cleanup Priority Lisitng
A listing of voluntary cleanup priority sites located on Indian Land located in Region 7.

Date of Government Version: 03/20/2008
Date Data Arrived at EDR: 04/22/2008
Date Made Active in Reports: 05/19/2008
Number of Days to Update: 27

Source: EPA, Region 7
Telephone: 913-551-7365
Last EDR Contact: 04/20/2009
Next Scheduled EDR Contact: 07/20/2009
Data Release Frequency: Varies

State and tribal Brownfields sites

BROWNFIELDS: Brownfields Site List
A Brownfield is any real property where redevelopment or re-use may be complicated by the presence or potential presence of a hazardous waste, petroleum, pollutant, or contaminant.

Date of Government Version: 08/09/2018
Date Data Arrived at EDR: 08/10/2018
Date Made Active in Reports: 08/30/2018
Number of Days to Update: 20

Source: Department of Environmental Conservation
Telephone: 518-402-9764
Last EDR Contact: 08/10/2018
Next Scheduled EDR Contact: 11/26/2018
Data Release Frequency: Semi-Annually

ERP: Environmental Restoration Program Listing
In an effort to spur the cleanup and redevelopment of brownfields, New Yorkers approved a $200 million Environmental Restoration or Brownfields Fund as part of the $1.75 billion Clean Water/Clean Air Bond Act of 1996 (1996 Bond Act). Enhancements to the program were enacted on October 7, 2003. Under the Environmental Restoration Program, the State provides grants to municipalities to reimburse up to 90 percent of on-site eligible costs and 100% of off-site eligible costs for site investigation and remediation activities. Once remediated, the property may then be reused for commercial, industrial, residential or public use.

Date of Government Version: 08/09/2018
Date Data Arrived at EDR: 08/10/2018
Date Made Active in Reports: 08/31/2018
Number of Days to Update: 21

Source: Department of Environmental Conservation
Telephone: 518-402-9622
Last EDR Contact: 08/10/2018
Next Scheduled EDR Contact: 11/26/2018
Data Release Frequency: Quarterly

GOVERNMENT RECORDS SEARCHED / DATA CURRENCY TRACKING

ADDITIONAL ENVIRONMENTAL RECORDS

Local Brownfield lists

US BROWNFIELDS: A Listing of Brownfields Sites

Brownfields are real property, the expansion, redevelopment, or reuse of which may be complicated by the presence or potential presence of a hazardous substance, pollutant, or contaminant. Cleaning up and reinvesting in these properties takes development pressures off of undeveloped, open land, and both improves and protects the environment. Assessment, Cleanup and Redevelopment Exchange System (ACRES) stores information reported by EPA Brownfields grant recipients on brownfields properties assessed or cleaned up with grant funding as well as information on Targeted Brownfields Assessments performed by EPA Regions. A listing of ACRES Brownfield sites is obtained from Cleanups in My Community. Cleanups in My Community provides information on Brownfields properties for which information is reported back to EPA, as well as areas served by Brownfields grant programs.

Date of Government Version: 03/19/2018
Date Data Arrived at EDR: 03/21/2018
Date Made Active in Reports: 06/08/2018
Number of Days to Update: 79

Source: Environmental Protection Agency
Telephone: 202-566-2777
Last EDR Contact: 06/20/2018
Next Scheduled EDR Contact: 10/01/2018
Data Release Frequency: Semi-Annually

Local Lists of Landfill / Solid Waste Disposal Sites

SWRCY: Registered Recycling Facility List

A listing of recycling facilities.

Date of Government Version: 12/08/2017
Date Data Arrived at EDR: 01/02/2018
Date Made Active in Reports: 01/31/2018
Number of Days to Update: 29

Source: Department of Environmental Conservation
Telephone: 518-402-8705
Last EDR Contact: 07/06/2018
Next Scheduled EDR Contact: 10/15/2018
Data Release Frequency: Quarterly

SWTIRE: Registered Waste Tire Storage & Facility List

A listing of facilities registered to accept waste tires.

Date of Government Version: 02/27/2018
Date Data Arrived at EDR: 04/06/2018
Date Made Active in Reports: 06/08/2018
Number of Days to Update: 63

Source: Department of Environmental Conservation
Telephone: 518-402-8694
Last EDR Contact: 06/07/2018
Next Scheduled EDR Contact: 09/24/2018
Data Release Frequency: No Update Planned

INDIAN ODI: Report on the Status of Open Dumps on Indian Lands

Location of open dumps on Indian land.

Date of Government Version: 12/31/1998
Date Data Arrived at EDR: 12/03/2007
Date Made Active in Reports: 01/24/2008
Number of Days to Update: 52

Source: Environmental Protection Agency
Telephone: 703-308-8245
Last EDR Contact: 07/30/2018
Next Scheduled EDR Contact: 11/12/2018
Data Release Frequency: Varies

DEBRIS REGION 9: Torres Martinez Reservation Illegal Dump Site Locations

A listing of illegal dump sites location on the Torres Martinez Indian Reservation located in eastern Riverside County and northern Imperial County, California.

Date of Government Version: 01/12/2009
Date Data Arrived at EDR: 05/07/2009
Date Made Active in Reports: 09/21/2009
Number of Days to Update: 137

Source: EPA, Region 9
Telephone: 415-947-4219
Last EDR Contact: 07/17/2018
Next Scheduled EDR Contact: 11/05/2018
Data Release Frequency: No Update Planned

ODI: Open Dump Inventory

An open dump is defined as a disposal facility that does not comply with one or more of the Part 257 or Part 258 Subtitle D Criteria.

Date of Government Version: 06/30/1985
Date Data Arrived at EDR: 08/09/2004
Date Made Active in Reports: 09/17/2004
Number of Days to Update: 39

Source: Environmental Protection Agency
Telephone: 800-424-9346
Last EDR Contact: 06/09/2004
Next Scheduled EDR Contact: N/A
Data Release Frequency: No Update Planned

IHS OPEN DUMPS: Open Dumps on Indian Land

A listing of all open dumps located on Indian Land in the United States.

Date of Government Version: 04/01/2014
Date Data Arrived at EDR: 08/06/2014
Date Made Active in Reports: 01/29/2015
Number of Days to Update: 176

Source: Department of Health & Human Serivces, Indian Health Service
Telephone: 301-443-1452
Last EDR Contact: 08/03/2018
Next Scheduled EDR Contact: 11/12/2018
Data Release Frequency: Varies

Local Lists of Hazardous waste / Contaminated Sites

US HIST CDL: National Clandestine Laboratory Register

A listing of clandestine drug lab locations that have been removed from the DEAs National Clandestine Laboratory Register.

Date of Government Version: 02/22/2018
Date Data Arrived at EDR: 03/01/2018
Date Made Active in Reports: 05/11/2018
Number of Days to Update: 71

Source: Drug Enforcement Administration
Telephone: 202-307-1000
Last EDR Contact: 05/30/2018
Next Scheduled EDR Contact: 09/10/2018
Data Release Frequency: No Update Planned

DEL SHWS: Delisted Registry Sites

A database listing of sites delisted from the Registry of Inactive Hazardous Waste Disposal Sites.

Date of Government Version: 08/09/2018
Date Data Arrived at EDR: 08/10/2018
Date Made Active in Reports: 08/31/2018
Number of Days to Update: 21

Source: Department of Environmental Conservation
Telephone: 518-402-9622
Last EDR Contact: 08/10/2018
Next Scheduled EDR Contact: 11/26/2018
Data Release Frequency: Quarterly

US CDL: Clandestine Drug Labs

A listing of clandestine drug lab locations. The U.S. Department of Justice ("the Department") provides this web site as a public service. It contains addresses of some locations where law enforcement agencies reported they found chemicals or other items that indicated the presence of either clandestine drug laboratories or dumpsites. In most cases, the source of the entries is not the Department, and the Department has not verified the entry and does not guarantee its accuracy. Members of the public must verify the accuracy of all entries by, for example, contacting local law enforcement and local health departments.

Date of Government Version: 02/22/2018
Date Data Arrived at EDR: 03/01/2018
Date Made Active in Reports: 05/11/2018
Number of Days to Update: 71

Source: Drug Enforcement Administration
Telephone: 202-307-1000
Last EDR Contact: 08/28/2018
Next Scheduled EDR Contact: 12/10/2018
Data Release Frequency: Quarterly

Local Lists of Registered Storage Tanks

HIST UST: Historical Petroleum Bulk Storage Database

These facilities have petroleum storage capacities in excess of 1,100 gallons and less than 400,000 gallons. This database contains detailed information per site. It is no longer updated due to the sensitive nature of the information involved. See UST for more current data.

Date of Government Version: 01/01/2002
Date Data Arrived at EDR: 06/02/2006
Date Made Active in Reports: 07/20/2006
Number of Days to Update: 48

Source: Department of Environmental Conservation
Telephone: 518-402-9549
Last EDR Contact: 10/23/2006
Next Scheduled EDR Contact: 01/22/2007
Data Release Frequency: Varies

HIST AST: Historical Petroleum Bulk Storage Database
These facilities have petroleum storage capabilities in excess of 1,100 gallons and less than 400,000 gallons. This database contains detailed information per site. No longer updated due to the sensitive nature of the information involved. See AST for more current data.

Date of Government Version: 01/01/2002
Date Data Arrived at EDR: 06/02/2006
Date Made Active in Reports: 07/20/2006
Number of Days to Update: 48
Source: Department of Environmental Conservation
Telephone: 518-402-9549
Last EDR Contact: 10/23/2006
Next Scheduled EDR Contact: 01/22/2007
Data Release Frequency: No Update Planned

Local Land Records

LIENS: Spill Liens Information
Lien information from the Oil Spill Fund.

Date of Government Version: 08/08/2018
Date Data Arrived at EDR: 08/09/2018
Date Made Active in Reports: 08/31/2018
Number of Days to Update: 22
Source: Office of the State Comptroller
Telephone: 518-474-9034
Last EDR Contact: 08/01/2018
Next Scheduled EDR Contact: 11/19/2018
Data Release Frequency: Quarterly

LIENS 2: CERCLA Lien Information
A Federal CERCLA ('Superfund') lien can exist by operation of law at any site or property at which EPA has spent Superfund monies. These monies are spent to investigate and address releases and threatened releases of contamination. CERCLIS provides information as to the identity of these sites and properties.

Date of Government Version: 05/13/2018
Date Data Arrived at EDR: 05/30/2018
Date Made Active in Reports: 06/29/2018
Number of Days to Update: 30
Source: Environmental Protection Agency
Telephone: 202-564-6023
Last EDR Contact: 08/09/2018
Next Scheduled EDR Contact: 11/05/2018
Data Release Frequency: Semi-Annually

Records of Emergency Release Reports

HMIRS: Hazardous Materials Information Reporting System
Hazardous Materials Incident Report System. HMIRS contains hazardous material spill incidents reported to DOT.

Date of Government Version: 03/26/2018
Date Data Arrived at EDR: 03/27/2018
Date Made Active in Reports: 06/08/2018
Number of Days to Update: 73
Source: U.S. Department of Transportation
Telephone: 202-366-4555
Last EDR Contact: 03/27/2018
Next Scheduled EDR Contact: 07/09/2018
Data Release Frequency: Quarterly

SPILLS: Spills Information Database
Data collected on spills reported to NYSDEC as required by one or more of the following: Article 12 of the Navigation Law, 6 NYCRR Section 613.8 (from PBS regs), or 6 NYCRR Section 595.2 (from CBS regs). It includes spills active as of April 1, 1986, as well as spills occurring since this date.

Date of Government Version: 08/09/2018
Date Data Arrived at EDR: 08/10/2018
Date Made Active in Reports: 08/31/2018
Number of Days to Update: 21
Source: Department of Environmental Conservation
Telephone: 518-402-9549
Last EDR Contact: 08/10/2018
Next Scheduled EDR Contact: 11/26/2018
Data Release Frequency: Varies

HIST SPILLS: SPILLS Database
This database contains records of chemical and petroleum spill incidents. Under State law, petroleum and hazardous chemical spills that can impact the waters of the state must be reported by the spiller (and, in some cases, by anyone who has knowledge of the spills). In 2002, the Department of Environmental Conservation stopped providing updates to its original Spills Information Database. This database includes fields that are no longer available from the NYDEC as of January 1, 2002. Current information may be found in the NY SPILLS database. Department of Environmental Conservation.

Date of Government Version: 01/01/2002
Date Data Arrived at EDR: 07/08/2005
Date Made Active in Reports: 07/14/2005
Number of Days to Update: 6

Source: Department of Environmental Conservation
Telephone: 518-402-9549
Last EDR Contact: 07/07/2005
Next Scheduled EDR Contact: N/A
Data Release Frequency: No Update Planned

SPILLS 90: SPILLS90 data from FirstSearch

Spills 90 includes those spill and release records available exclusively from FirstSearch databases. Typically, they may include chemical, oil and/or hazardous substance spills recorded after 1990. Duplicate records that are already included in EDR incident and release records are not included in Spills 90.

Date of Government Version: 12/14/2012
Date Data Arrived at EDR: 01/03/2013
Date Made Active in Reports: 02/12/2013
Number of Days to Update: 40

Source: FirstSearch
Telephone: N/A
Last EDR Contact: 01/03/2013
Next Scheduled EDR Contact: N/A
Data Release Frequency: No Update Planned

SPILLS 80: SPILLS80 data from FirstSearch

Spills 80 includes those spill and release records available from FirstSearch databases prior to 1990. Typically, they may include chemical, oil and/or hazardous substance spills recorded before 1990. Duplicate records that are already included in EDR incident and release records are not included in Spills 80.

Date of Government Version: 11/02/2010
Date Data Arrived at EDR: 01/03/2013
Date Made Active in Reports: 03/07/2013
Number of Days to Update: 63

Source: FirstSearch
Telephone: N/A
Last EDR Contact: 01/03/2013
Next Scheduled EDR Contact: N/A
Data Release Frequency: No Update Planned

Other Ascertainable Records

RCRA NonGen / NLR: RCRA - Non Generators / No Longer Regulated

RCRAInfo is EPA's comprehensive information system, providing access to data supporting the Resource Conservation and Recovery Act (RCRA) of 1976 and the Hazardous and Solid Waste Amendments (HSWA) of 1984. The database includes selective information on sites which generate, transport, store, treat and/or dispose of hazardous waste as defined by the Resource Conservation and Recovery Act (RCRA). Non-Generators do not presently generate hazardous waste.

Date of Government Version: 03/01/2018
Date Data Arrived at EDR: 03/28/2018
Date Made Active in Reports: 06/22/2018
Number of Days to Update: 86

Source: Environmental Protection Agency
Telephone: (212) 637-3660
Last EDR Contact: 06/28/2018
Next Scheduled EDR Contact: 10/08/2018
Data Release Frequency: Quarterly

FUDS: Formerly Used Defense Sites

The listing includes locations of Formerly Used Defense Sites properties where the US Army Corps of Engineers is actively working or will take necessary cleanup actions.

Date of Government Version: 01/31/2015
Date Data Arrived at EDR: 07/08/2015
Date Made Active in Reports: 10/13/2015
Number of Days to Update: 97

Source: U.S. Army Corps of Engineers
Telephone: 202-528-4285
Last EDR Contact: 08/24/2018
Next Scheduled EDR Contact: 12/03/2018
Data Release Frequency: Varies

DOD: Department of Defense Sites

This data set consists of federally owned or administered lands, administered by the Department of Defense, that have any area equal to or greater than 640 acres of the United States, Puerto Rico, and the U.S. Virgin Islands.

Date of Government Version: 12/31/2005
Date Data Arrived at EDR: 11/10/2006
Date Made Active in Reports: 01/11/2007
Number of Days to Update: 62

Source: USGS
Telephone: 888-275-8747
Last EDR Contact: 07/11/2018
Next Scheduled EDR Contact: 10/22/2018
Data Release Frequency: Semi-Annually

FEDLAND: Federal and Indian Lands

Federally and Indian administrated lands of the United States. Lands included are administrated by: Army Corps of Engineers, Bureau of Reclamation, National Wild and Scenic River, National Wildlife Refuge, Public Domain Land, Wilderness, Wilderness Study Area, Wildlife Management Area, Bureau of Indian Affairs, Bureau of Land Management, Department of Justice, Forest Service, Fish and Wildlife Service, National Park Service.

Date of Government Version: 12/31/2005
Date Data Arrived at EDR: 02/06/2006
Date Made Active in Reports: 01/11/2007
Number of Days to Update: 339

Source: U.S. Geological Survey
Telephone: 888-275-8747
Last EDR Contact: 07/13/2018
Next Scheduled EDR Contact: 10/22/2018
Data Release Frequency: N/A

SCRD DRYCLEANERS: State Coalition for Remediation of Drycleaners Listing

The State Coalition for Remediation of Drycleaners was established in 1998, with support from the U.S. EPA Office of Superfund Remediation and Technology Innovation. It is comprised of representatives of states with established drycleaner remediation programs. Currently the member states are Alabama, Connecticut, Florida, Illinois, Kansas, Minnesota, Missouri, North Carolina, Oregon, South Carolina, Tennessee, Texas, and Wisconsin.

Date of Government Version: 01/01/2017
Date Data Arrived at EDR: 02/03/2017
Date Made Active in Reports: 04/07/2017
Number of Days to Update: 63

Source: Environmental Protection Agency
Telephone: 615-532-8599
Last EDR Contact: 08/17/2018
Next Scheduled EDR Contact: 11/26/2018
Data Release Frequency: Varies

US FIN ASSUR: Financial Assurance Information

All owners and operators of facilities that treat, store, or dispose of hazardous waste are required to provide proof that they will have sufficient funds to pay for the clean up, closure, and post-closure care of their facilities.

Date of Government Version: 03/01/2018
Date Data Arrived at EDR: 03/27/2018
Date Made Active in Reports: 06/22/2018
Number of Days to Update: 87

Source: Environmental Protection Agency
Telephone: 202-566-1917
Last EDR Contact: 06/27/2018
Next Scheduled EDR Contact: 10/08/2018
Data Release Frequency: Quarterly

EPA WATCH LIST: EPA WATCH LIST

EPA maintains a "Watch List" to facilitate dialogue between EPA, state and local environmental agencies on enforcement matters relating to facilities with alleged violations identified as either significant or high priority. Being on the Watch List does not mean that the facility has actually violated the law only that an investigation by EPA or a state or local environmental agency has led those organizations to allege that an unproven violation has in fact occurred. Being on the Watch List does not represent a higher level of concern regarding the alleged violations that were detected, but instead indicates cases requiring additional dialogue between EPA, state and local agencies - primarily because of the length of time the alleged violation has gone unaddressed or unresolved.

Date of Government Version: 08/30/2013
Date Data Arrived at EDR: 03/21/2014
Date Made Active in Reports: 06/17/2014
Number of Days to Update: 88

Source: Environmental Protection Agency
Telephone: 617-520-3000
Last EDR Contact: 08/03/2018
Next Scheduled EDR Contact: 11/19/2018
Data Release Frequency: Quarterly

2020 COR ACTION: 2020 Corrective Action Program List

The EPA has set ambitious goals for the RCRA Corrective Action program by creating the 2020 Corrective Action Universe. This RCRA cleanup baseline includes facilities expected to need corrective action. The 2020 universe contains a wide variety of sites. Some properties are heavily contaminated while others were contaminated but have since been cleaned up. Still others have not been fully investigated yet, and may require little or no remediation. Inclusion in the 2020 Universe does not necessarily imply failure on the part of a facility to meet its RCRA obligations.

Date of Government Version: 09/30/2017
Date Data Arrived at EDR: 05/08/2018
Date Made Active in Reports: 07/20/2018
Number of Days to Update: 73

Source: Environmental Protection Agency
Telephone: 703-308-4044
Last EDR Contact: 08/10/2018
Next Scheduled EDR Contact: 11/19/2018
Data Release Frequency: Varies

GOVERNMENT RECORDS SEARCHED / DATA CURRENCY TRACKING

TSCA: Toxic Substances Control Act

Toxic Substances Control Act. TSCA identifies manufacturers and importers of chemical substances included on the TSCA Chemical Substance Inventory list. It includes data on the production volume of these substances by plant site.

Date of Government Version: 12/31/2016
Date Data Arrived at EDR: 06/21/2017
Date Made Active in Reports: 01/05/2018
Number of Days to Update: 198

Source: EPA
Telephone: 202-260-5521
Last EDR Contact: 06/22/2018
Next Scheduled EDR Contact: 10/01/2018
Data Release Frequency: Every 4 Years

TRIS: Toxic Chemical Release Inventory System

Toxic Release Inventory System. TRIS identifies facilities which release toxic chemicals to the air, water and land in reportable quantities under SARA Title III Section 313.

Date of Government Version: 12/31/2016
Date Data Arrived at EDR: 01/10/2018
Date Made Active in Reports: 01/12/2018
Number of Days to Update: 2

Source: EPA
Telephone: 202-566-0250
Last EDR Contact: 08/24/2018
Next Scheduled EDR Contact: 12/03/2018
Data Release Frequency: Annually

SSTS: Section 7 Tracking Systems

Section 7 of the Federal Insecticide, Fungicide and Rodenticide Act, as amended (92 Stat. 829) requires all registered pesticide-producing establishments to submit a report to the Environmental Protection Agency by March 1st each year. Each establishment must report the types and amounts of pesticides, active ingredients and devices being produced, and those having been produced and sold or distributed in the past year.

Date of Government Version: 12/31/2009
Date Data Arrived at EDR: 12/10/2010
Date Made Active in Reports: 02/25/2011
Number of Days to Update: 77

Source: EPA
Telephone: 202-564-4203
Last EDR Contact: 07/27/2018
Next Scheduled EDR Contact: 11/05/2018
Data Release Frequency: Annually

ROD: Records Of Decision

Record of Decision. ROD documents mandate a permanent remedy at an NPL (Superfund) site containing technical and health information to aid in the cleanup.

Date of Government Version: 05/13/2018
Date Data Arrived at EDR: 05/30/2018
Date Made Active in Reports: 06/29/2018
Number of Days to Update: 30

Source: EPA
Telephone: 703-416-0223
Last EDR Contact: 09/07/2018
Next Scheduled EDR Contact: 12/17/2018
Data Release Frequency: Annually

RMP: Risk Management Plans

When Congress passed the Clean Air Act Amendments of 1990, it required EPA to publish regulations and guidance for chemical accident prevention at facilities using extremely hazardous substances. The Risk Management Program Rule (RMP Rule) was written to implement Section 112(r) of these amendments. The rule, which built upon existing industry codes and standards, requires companies of all sizes that use certain flammable and toxic substances to develop a Risk Management Program, which includes a(n): Hazard assessment that details the potential effects of an accidental release, an accident history of the last five years, and an evaluation of worst-case and alternative accidental releases; Prevention program that includes safety precautions and maintenance, monitoring, and employee training measures; and Emergency response program that spells out emergency health care, employee training measures and procedures for informing the public and response agencies (e.g the fire department) should an accident occur.

Date of Government Version: 05/01/2018
Date Data Arrived at EDR: 05/17/2018
Date Made Active in Reports: 09/07/2018
Number of Days to Update: 113
Source: Environmental Protection Agency
Telephone: 202-564-8600
Last EDR Contact: 07/20/2018
Next Scheduled EDR Contact: 11/05/2018
Data Release Frequency: Varies

RAATS: RCRA Administrative Action Tracking System

RCRA Administration Action Tracking System. RAATS contains records based on enforcement actions issued under RCRA pertaining to major violators and includes administrative and civil actions brought by the EPA. For administration actions after September 30, 1995, data entry in the RAATS database was discontinued. EPA will retain a copy of the database for historical records. It was necessary to terminate RAATS because a decrease in agency resources made it impossible to continue to update the information contained in the database.

Date of Government Version: 04/17/1995
Date Data Arrived at EDR: 07/03/1995
Date Made Active in Reports: 08/07/1995
Number of Days to Update: 35
Source: EPA
Telephone: 202-564-4104
Last EDR Contact: 06/02/2008
Next Scheduled EDR Contact: 09/01/2008
Data Release Frequency: No Update Planned

PRP: Potentially Responsible Parties

A listing of verified Potentially Responsible Parties

Date of Government Version: 10/25/2013
Date Data Arrived at EDR: 10/17/2014
Date Made Active in Reports: 10/20/2014
Number of Days to Update: 3
Source: EPA
Telephone: 202-564-6023
Last EDR Contact: 08/09/2018
Next Scheduled EDR Contact: 11/19/2018
Data Release Frequency: Quarterly

PADS: PCB Activity Database System

PCB Activity Database. PADS Identifies generators, transporters, commercial storers and/or brokers and disposers of PCB's who are required to notify the EPA of such activities.

Date of Government Version: 06/01/2017
Date Data Arrived at EDR: 06/09/2017
Date Made Active in Reports: 10/13/2017
Number of Days to Update: 126
Source: EPA
Telephone: 202-566-0500
Last EDR Contact: 07/13/2018
Next Scheduled EDR Contact: 10/22/2018
Data Release Frequency: Annually

ICIS: Integrated Compliance Information System

The Integrated Compliance Information System (ICIS) supports the information needs of the national enforcement and compliance program as well as the unique needs of the National Pollutant Discharge Elimination System (NPDES) program.

Date of Government Version: 11/18/2016
Date Data Arrived at EDR: 11/23/2016
Date Made Active in Reports: 02/10/2017
Number of Days to Update: 79
Source: Environmental Protection Agency
Telephone: 202-564-2501
Last EDR Contact: 07/09/2018
Next Scheduled EDR Contact: 10/22/2018
Data Release Frequency: Quarterly

GOVERNMENT RECORDS SEARCHED / DATA CURRENCY TRACKING

FTTS: FIFRA/ TSCA Tracking System - FIFRA (Federal Insecticide, Fungicide, & Rodenticide Act)/TSCA (Toxic Substances Control Act)
FTTS tracks administrative cases and pesticide enforcement actions and compliance activities related to FIFRA, TSCA and EPCRA (Emergency Planning and Community Right-to-Know Act). To maintain currency, EDR contacts the Agency on a quarterly basis.

Date of Government Version: 04/09/2009
Date Data Arrived at EDR: 04/16/2009
Date Made Active in Reports: 05/11/2009
Number of Days to Update: 25
Source: EPA/Office of Prevention, Pesticides and Toxic Substances
Telephone: 202-566-1667
Last EDR Contact: 08/18/2017
Next Scheduled EDR Contact: 12/04/2017
Data Release Frequency: Quarterly

FTTS INSP: FIFRA/ TSCA Tracking System - FIFRA (Federal Insecticide, Fungicide, & Rodenticide Act)/TSCA (Toxic Substances Control Act)
A listing of FIFRA/TSCA Tracking System (FTTS) inspections and enforcements.

Date of Government Version: 04/09/2009
Date Data Arrived at EDR: 04/16/2009
Date Made Active in Reports: 05/11/2009
Number of Days to Update: 25
Source: EPA
Telephone: 202-566-1667
Last EDR Contact: 08/18/2017
Next Scheduled EDR Contact: 12/04/2017
Data Release Frequency: Quarterly

MLTS: Material Licensing Tracking System
MLTS is maintained by the Nuclear Regulatory Commission and contains a list of approximately 8,100 sites which possess or use radioactive materials and which are subject to NRC licensing requirements. To maintain currency, EDR contacts the Agency on a quarterly basis.

Date of Government Version: 08/30/2016
Date Data Arrived at EDR: 09/08/2016
Date Made Active in Reports: 10/21/2016
Number of Days to Update: 43
Source: Nuclear Regulatory Commission
Telephone: 301-415-7169
Last EDR Contact: 07/23/2018
Next Scheduled EDR Contact: 11/05/2018
Data Release Frequency: Quarterly

COAL ASH DOE: Steam-Electric Plant Operation Data
A listing of power plants that store ash in surface ponds.

Date of Government Version: 12/31/2005
Date Data Arrived at EDR: 08/07/2009
Date Made Active in Reports: 10/22/2009
Number of Days to Update: 76
Source: Department of Energy
Telephone: 202-586-8719
Last EDR Contact: 09/07/2018
Next Scheduled EDR Contact: 12/17/2018
Data Release Frequency: Varies

COAL ASH EPA: Coal Combustion Residues Surface Impoundments List
A listing of coal combustion residues surface impoundments with high hazard potential ratings.

Date of Government Version: 07/01/2014
Date Data Arrived at EDR: 09/10/2014
Date Made Active in Reports: 10/20/2014
Number of Days to Update: 40
Source: Environmental Protection Agency
Telephone: N/A
Last EDR Contact: 09/04/2018
Next Scheduled EDR Contact: 12/17/2018
Data Release Frequency: Varies

PCB TRANSFORMER: PCB Transformer Registration Database
The database of PCB transformer registrations that includes all PCB registration submittals.

Date of Government Version: 05/24/2017
Date Data Arrived at EDR: 11/30/2017
Date Made Active in Reports: 12/15/2017
Number of Days to Update: 15
Source: Environmental Protection Agency
Telephone: 202-566-0517
Last EDR Contact: 07/27/2018
Next Scheduled EDR Contact: 11/05/2018
Data Release Frequency: Varies

RADINFO: Radiation Information Database
The Radiation Information Database (RADINFO) contains information about facilities that are regulated by U.S. Environmental Protection Agency (EPA) regulations for radiation and radioactivity.

Date of Government Version: 04/03/2018
Date Data Arrived at EDR: 04/05/2018
Date Made Active in Reports: 06/29/2018
Number of Days to Update: 85
Source: Environmental Protection Agency
Telephone: 202-343-9775
Last EDR Contact: 07/05/2018
Next Scheduled EDR Contact: 10/15/2018
Data Release Frequency: Quarterly

HIST FTTS: FIFRA/TSCA Tracking System Administrative Case Listing

A complete administrative case listing from the FIFRA/TSCA Tracking System (FTTS) for all ten EPA regions. The information was obtained from the National Compliance Database (NCDB). NCDB supports the implementation of FIFRA (Federal Insecticide, Fungicide, and Rodenticide Act) and TSCA (Toxic Substances Control Act). Some EPA regions are now closing out records. Because of that, and the fact that some EPA regions are not providing EPA Headquarters with updated records, it was decided to create a HIST FTTS database. It included records that may not be included in the newer FTTS database updates. This database is no longer updated.

Date of Government Version: 10/19/2006
Date Data Arrived at EDR: 03/01/2007
Date Made Active in Reports: 04/10/2007
Number of Days to Update: 40
Source: Environmental Protection Agency
Telephone: 202-564-2501
Last EDR Contact: 12/17/2007
Next Scheduled EDR Contact: 03/17/2008
Data Release Frequency: No Update Planned

HIST FTTS INSP: FIFRA/TSCA Tracking System Inspection & Enforcement Case Listing

A complete inspection and enforcement case listing from the FIFRA/TSCA Tracking System (FTTS) for all ten EPA regions. The information was obtained from the National Compliance Database (NCDB). NCDB supports the implementation of FIFRA (Federal Insecticide, Fungicide, and Rodenticide Act) and TSCA (Toxic Substances Control Act). Some EPA regions are now closing out records. Because of that, and the fact that some EPA regions are not providing EPA Headquarters with updated records, it was decided to create a HIST FTTS database. It included records that may not be included in the newer FTTS database updates. This database is no longer updated.

Date of Government Version: 10/19/2006
Date Data Arrived at EDR: 03/01/2007
Date Made Active in Reports: 04/10/2007
Number of Days to Update: 40
Source: Environmental Protection Agency
Telephone: 202-564-2501
Last EDR Contact: 12/17/2008
Next Scheduled EDR Contact: 03/17/2008
Data Release Frequency: No Update Planned

DOT OPS: Incident and Accident Data

Department of Transporation, Office of Pipeline Safety Incident and Accident data.

Date of Government Version: 07/31/2012
Date Data Arrived at EDR: 08/07/2012
Date Made Active in Reports: 09/18/2012
Number of Days to Update: 42
Source: Department of Transporation, Office of Pipeline Safety
Telephone: 202-366-4595
Last EDR Contact: 08/09/2018
Next Scheduled EDR Contact: 11/12/2018
Data Release Frequency: Varies

CONSENT: Superfund (CERCLA) Consent Decrees

Major legal settlements that establish responsibility and standards for cleanup at NPL (Superfund) sites. Released periodically by United States District Courts after settlement by parties to litigation matters.

Date of Government Version: 03/31/2018
Date Data Arrived at EDR: 04/16/2018
Date Made Active in Reports: 06/29/2018
Number of Days to Update: 74
Source: Department of Justice, Consent Decree Library
Telephone: Varies
Last EDR Contact: 07/09/2018
Next Scheduled EDR Contact: 10/01/2018
Data Release Frequency: Varies

BRS: Biennial Reporting System

The Biennial Reporting System is a national system administered by the EPA that collects data on the generation and management of hazardous waste. BRS captures detailed data from two groups: Large Quantity Generators (LQG) and Treatment, Storage, and Disposal Facilities.

Date of Government Version: 12/31/2015
Date Data Arrived at EDR: 02/22/2017
Date Made Active in Reports: 09/28/2017
Number of Days to Update: 218
Source: EPA/NTIS
Telephone: 800-424-9346
Last EDR Contact: 08/24/2018
Next Scheduled EDR Contact: 12/03/2018
Data Release Frequency: Biennially

INDIAN RESERV: Indian Reservations

This map layer portrays Indian administered lands of the United States that have any area equal to or greater than 640 acres.

Date of Government Version: 12/31/2014
Date Data Arrived at EDR: 07/14/2015
Date Made Active in Reports: 01/10/2017
Number of Days to Update: 546

Source: USGS
Telephone: 202-208-3710
Last EDR Contact: 07/11/2018
Next Scheduled EDR Contact: 10/22/2018
Data Release Frequency: Semi-Annually

FUSRAP: Formerly Utilized Sites Remedial Action Program

DOE established the Formerly Utilized Sites Remedial Action Program (FUSRAP) in 1974 to remediate sites where radioactive contamination remained from Manhattan Project and early U.S. Atomic Energy Commission (AEC) operations.

Date of Government Version: 12/23/2016
Date Data Arrived at EDR: 12/27/2016
Date Made Active in Reports: 02/17/2017
Number of Days to Update: 52

Source: Department of Energy
Telephone: 202-586-3559
Last EDR Contact: 08/01/2018
Next Scheduled EDR Contact: 11/19/2018
Data Release Frequency: Varies

UMTRA: Uranium Mill Tailings Sites

Uranium ore was mined by private companies for federal government use in national defense programs. When the mills shut down, large piles of the sand-like material (mill tailings) remain after uranium has been extracted from the ore. Levels of human exposure to radioactive materials from the piles are low; however, in some cases tailings were used as construction materials before the potential health hazards of the tailings were recognized.

Date of Government Version: 06/23/2017
Date Data Arrived at EDR: 10/11/2017
Date Made Active in Reports: 11/03/2017
Number of Days to Update: 23

Source: Department of Energy
Telephone: 505-845-0011
Last EDR Contact: 08/20/2018
Next Scheduled EDR Contact: 12/03/2018
Data Release Frequency: Varies

LEAD SMELTER 1: Lead Smelter Sites

A listing of former lead smelter site locations.

Date of Government Version: 05/13/2018
Date Data Arrived at EDR: 05/30/2018
Date Made Active in Reports: 06/29/2018
Number of Days to Update: 30

Source: Environmental Protection Agency
Telephone: 703-603-8787
Last EDR Contact: 08/09/2018
Next Scheduled EDR Contact: 10/15/2018
Data Release Frequency: Varies

LEAD SMELTER 2: Lead Smelter Sites

A list of several hundred sites in the U.S. where secondary lead smelting was done from 1931and 1964. These sites may pose a threat to public health through ingestion or inhalation of contaminated soil or dust

Date of Government Version: 04/05/2001
Date Data Arrived at EDR: 10/27/2010
Date Made Active in Reports: 12/02/2010
Number of Days to Update: 36

Source: American Journal of Public Health
Telephone: 703-305-6451
Last EDR Contact: 12/02/2009
Next Scheduled EDR Contact: N/A
Data Release Frequency: No Update Planned

US AIRS (AFS): Aerometric Information Retrieval System Facility Subsystem (AFS)

The database is a sub-system of Aerometric Information Retrieval System (AIRS). AFS contains compliance data on air pollution point sources regulated by the U.S. EPA and/or state and local air regulatory agencies. This information comes from source reports by various stationary sources of air pollution, such as electric power plants, steel mills, factories, and universities, and provides information about the air pollutants they produce. Action, air program, air program pollutant, and general level plant data. It is used to track emissions and compliance data from industrial plants.

Date of Government Version: 10/12/2016
Date Data Arrived at EDR: 10/26/2016
Date Made Active in Reports: 02/03/2017
Number of Days to Update: 100

Source: EPA
Telephone: 202-564-2496
Last EDR Contact: 09/26/2017
Next Scheduled EDR Contact: 01/08/2018
Data Release Frequency: Annually

US AIRS MINOR: Air Facility System Data

A listing of minor source facilities.

Date of Government Version: 10/12/2016
Date Data Arrived at EDR: 10/26/2016
Date Made Active in Reports: 02/03/2017
Number of Days to Update: 100

Source: EPA
Telephone: 202-564-2496
Last EDR Contact: 09/26/2017
Next Scheduled EDR Contact: 01/08/2018
Data Release Frequency: Annually

US MINES: Mines Master Index File

Contains all mine identification numbers issued for mines active or opened since 1971. The data also includes violation information.

Date of Government Version: 05/03/2018
Date Data Arrived at EDR: 05/31/2018
Date Made Active in Reports: 06/29/2018
Number of Days to Update: 29

Source: Department of Labor, Mine Safety and Health Administration
Telephone: 303-231-5959
Last EDR Contact: 08/29/2018
Next Scheduled EDR Contact: 12/10/2018
Data Release Frequency: Semi-Annually

US MINES 2: Ferrous and Nonferrous Metal Mines Database Listing

This map layer includes ferrous (ferrous metal mines are facilities that extract ferrous metals, such as iron ore or molybdenum) and nonferrous (Nonferrous metal mines are facilities that extract nonferrous metals, such as gold, silver, copper, zinc, and lead) metal mines in the United States.

Date of Government Version: 12/05/2005
Date Data Arrived at EDR: 02/29/2008
Date Made Active in Reports: 04/18/2008
Number of Days to Update: 49

Source: USGS
Telephone: 703-648-7709
Last EDR Contact: 08/31/2018
Next Scheduled EDR Contact: 12/10/2018
Data Release Frequency: Varies

US MINES 3: Active Mines & Mineral Plants Database Listing

Active Mines and Mineral Processing Plant operations for commodities monitored by the Minerals Information Team of the USGS.

Date of Government Version: 04/14/2011
Date Data Arrived at EDR: 06/08/2011
Date Made Active in Reports: 09/13/2011
Number of Days to Update: 97

Source: USGS
Telephone: 703-648-7709
Last EDR Contact: 08/31/2018
Next Scheduled EDR Contact: 12/10/2018
Data Release Frequency: Varies

ABANDONED MINES: Abandoned Mines

An inventory of land and water impacted by past mining (primarily coal mining) is maintained by OSMRE to provide information needed to implement the Surface Mining Control and Reclamation Act of 1977 (SMCRA). The inventory contains information on the location, type, and extent of AML impacts, as well as, information on the cost associated with the reclamation of those problems. The inventory is based upon field surveys by State, Tribal, and OSMRE program officials. It is dynamic to the extent that it is modified as new problems are identified and existing problems are reclaimed.

Date of Government Version: 03/08/2018
Date Data Arrived at EDR: 03/13/2018
Date Made Active in Reports: 06/08/2018
Number of Days to Update: 87

Source: Department of Interior
Telephone: 202-208-2609
Last EDR Contact: 06/20/2018
Next Scheduled EDR Contact: 09/24/2018
Data Release Frequency: Quarterly

FINDS: Facility Index System/Facility Registry System

Facility Index System. FINDS contains both facility information and 'pointers' to other sources that contain more detail. EDR includes the following FINDS databases in this report: PCS (Permit Compliance System), AIRS (Aerometric Information Retrieval System), DOCKET (Enforcement Docket used to manage and track information on civil judicial enforcement cases for all environmental statutes), FURS (Federal Underground Injection Control), C-DOCKET (Criminal Docket System used to track criminal enforcement actions for all environmental statutes), FFIS (Federal Facilities Information System), STATE (State Environmental Laws and Statutes), and PADS (PCB Activity Data System).

Date of Government Version: 02/21/2018
Date Data Arrived at EDR: 02/23/2018
Date Made Active in Reports: 03/23/2018
Number of Days to Update: 28

Source: EPA
Telephone: (212) 637-3000
Last EDR Contact: 09/05/2018
Next Scheduled EDR Contact: 12/17/2018
Data Release Frequency: Quarterly

UXO: Unexploded Ordnance Sites

A listing of unexploded ordnance site locations

Date of Government Version: 09/30/2016
Date Data Arrived at EDR: 10/31/2017
Date Made Active in Reports: 01/12/2018
Number of Days to Update: 73

Source: Department of Defense
Telephone: 703-704-1564
Last EDR Contact: 07/13/2018
Next Scheduled EDR Contact: 10/29/2018
Data Release Frequency: Varies

ECHO: Enforcement & Compliance History Information

ECHO provides integrated compliance and enforcement information for about 800,000 regulated facilities nationwide.

Date of Government Version: 02/25/2018
Date Data Arrived at EDR: 03/17/2018
Date Made Active in Reports: 06/08/2018
Number of Days to Update: 83

Source: Environmental Protection Agency
Telephone: 202-564-2280
Last EDR Contact: 09/05/2018
Next Scheduled EDR Contact: 12/17/2018
Data Release Frequency: Quarterly

DOCKET HWC: Hazardous Waste Compliance Docket Listing

A complete list of the Federal Agency Hazardous Waste Compliance Docket Facilities.

Date of Government Version: 01/04/2018
Date Data Arrived at EDR: 01/19/2018
Date Made Active in Reports: 04/13/2018
Number of Days to Update: 84

Source: Environmental Protection Agency
Telephone: 202-564-0527
Last EDR Contact: 08/31/2018
Next Scheduled EDR Contact: 12/10/2018
Data Release Frequency: Varies

FUELS PROGRAM: EPA Fuels Program Registered Listing

This listing includes facilities that are registered under the Part 80 (Code of Federal Regulations) EPA Fuels Programs. All companies now are required to submit new and updated registrations.

Date of Government Version: 05/21/2018
Date Data Arrived at EDR: 05/23/2018
Date Made Active in Reports: 09/07/2018
Number of Days to Update: 107

Source: EPA
Telephone: 800-385-6164
Last EDR Contact: 08/22/2018
Next Scheduled EDR Contact: 12/03/2018
Data Release Frequency: Quarterly

AIRS: Air Emissions Data

Point source emissions inventory data.

Date of Government Version: 07/23/2018
Date Data Arrived at EDR: 07/23/2018
Date Made Active in Reports: 08/07/2018
Number of Days to Update: 15

Source: Department of Environmental Conservation
Telephone: 518-402-8452
Last EDR Contact: 07/12/2018
Next Scheduled EDR Contact: 11/05/2018
Data Release Frequency: Annually

GOVERNMENT RECORDS SEARCHED / DATA CURRENCY TRACKING

COAL ASH: Coal Ash Disposal Site Listing
A listing of coal ash disposal site locations.

Date of Government Version: 06/29/2018
Date Data Arrived at EDR: 07/03/2018
Date Made Active in Reports: 08/07/2018
Number of Days to Update: 35

Source: Department of Environmental Conservation
Telephone: 518-402-8660
Last EDR Contact: 06/28/2018
Next Scheduled EDR Contact: 10/15/2018
Data Release Frequency: Quarterly

DRYCLEANERS: Registered Drycleaners
A listing of all registered drycleaning facilities.

Date of Government Version: 03/07/2018
Date Data Arrived at EDR: 03/30/2018
Date Made Active in Reports: 06/05/2018
Number of Days to Update: 67

Source: Department of Environmental Conservation
Telephone: 518-402-8403
Last EDR Contact: 06/07/2018
Next Scheduled EDR Contact: 09/24/2018
Data Release Frequency: Annually

E DESIGNATION: E DESIGNATION SITE LISTING
The (E (Environmental)) designation would ensure that sampling and remediation take place on the subject properties, and would avoid any significant impacts related to hazardous materials at these locations. The (E) designations would require that the fee owner of the sites conduct a testing and sampling protocol, and remediation where appropriate, to the satisfaction of the NYCDEP before the issuance of a building permit by the Department of Buildings pursuant to the provisions of Section 11-15 of the Zoning Resolution (Environmental Requirements). The (E) designations also include a mandatory construction-related health and safety plan which must be approved by NYCDEP.

Date of Government Version: 06/06/2018
Date Data Arrived at EDR: 06/26/2018
Date Made Active in Reports: 06/29/2018
Number of Days to Update: 3

Source: New York City Department of City Planning
Telephone: 718-595-6658
Last EDR Contact: 06/18/2018
Next Scheduled EDR Contact: 10/01/2018
Data Release Frequency: Semi-Annually

Financial Assurance 1: Financial Assurance Information Listing
Financial assurance information.

Date of Government Version: 12/01/2017
Date Data Arrived at EDR: 01/02/2018
Date Made Active in Reports: 01/31/2018
Number of Days to Update: 29

Source: Department of Environmental Conservation
Telephone: 518-402-8660
Last EDR Contact: 06/28/2018
Next Scheduled EDR Contact: 10/15/2018
Data Release Frequency: Quarterly

Financial Assurance 2: Financial Assurance Information Listing
A listing of financial assurance information for hazardous waste facilities. Financial assurance is intended to ensure that resources are available to pay for the cost of closure, post-closure care, and corrective measures if the owner or operator of a regulated facility is unable or unwilling to pay.

Date of Government Version: 12/29/2017
Date Data Arrived at EDR: 04/06/2018
Date Made Active in Reports: 06/05/2018
Number of Days to Update: 60

Source: Department of Environmental Conservation
Telephone: 518-402-8712
Last EDR Contact: 06/07/2018
Next Scheduled EDR Contact: 09/24/2018
Data Release Frequency: Varies

HSWDS: Hazardous Substance Waste Disposal Site Inventory
The list includes any known or suspected hazardous substance waste disposal sites. Also included are sites delisted from the Registry of Inactive Hazardous Waste Disposal Sites and non-Registry sites that U.S. EPA Preliminary Assessment (PA) reports or Site Investigation (SI) reports were prepared. Hazardous Substance Waste Disposal Sites are eligible to be Superfund sites now that the New York State Superfund has been refinanced and changed. This means that the study inventory has served its purpose and will no longer be maintained as a separate entity. The last version of the study inventory is frozen in time. The sites on the study will not automatically be made Superfund sites, rather each site will be further evaluated for listing on the Registry. So overtime they will be added to the registry or not.

Date of Government Version: 01/01/2003
Date Data Arrived at EDR: 10/20/2006
Date Made Active in Reports: 11/30/2006
Number of Days to Update: 41

Source: Department of Environmental Conservation
Telephone: 518-402-9564
Last EDR Contact: 05/26/2009
Next Scheduled EDR Contact: 08/24/2009
Data Release Frequency: No Update Planned

NY MANIFEST: Facility and Manifest Data

Manifest is a document that lists and tracks hazardous waste from the generator through transporters to a TSD facility.

Date of Government Version: 07/01/2018
Date Data Arrived at EDR: 08/01/2018
Date Made Active in Reports: 08/31/2018
Number of Days to Update: 30

Source: Department of Environmental Conservation
Telephone: 518-402-8651
Last EDR Contact: 08/01/2018
Next Scheduled EDR Contact: 11/12/2018
Data Release Frequency: Quarterly

SPDES: State Pollutant Discharge Elimination System

New York State has a state program which has been approved by the United States Environmental Protection Agency for the control of wastewater and stormwater discharges in accordance with the Clean Water Act. Under New York State law the program is known as the State Pollutant Discharge Elimination System (SPDES) and is broader in scope than that required by the Clean Water Act in that it controls point source discharges to groundwaters as well as surface waters.

Date of Government Version: 07/18/2018
Date Data Arrived at EDR: 07/31/2018
Date Made Active in Reports: 08/07/2018
Number of Days to Update: 7

Source: Department of Environmental Conservation
Telephone: 518-402-8233
Last EDR Contact: 07/18/2018
Next Scheduled EDR Contact: 11/05/2018
Data Release Frequency: No Update Planned

VAPOR REOPENED: Vapor Intrusion Legacy Site List

New York is currently re-evaluating previous assumptions and decisions regarding the potential for soil vapor intrusion exposures at sites. As a result, all past, current, and future contaminated sites will be evaluated to determine whether these sites have the potential for exposures related to soil vapor intrusion.

Date of Government Version: 01/01/2018
Date Data Arrived at EDR: 02/15/2018
Date Made Active in Reports: 03/27/2018
Number of Days to Update: 40

Source: Department of Environmenal Conservation
Telephone: 518-402-9814
Last EDR Contact: 08/17/2018
Next Scheduled EDR Contact: 11/26/2018
Data Release Frequency: Varies

UIC: Underground Injection Control Wells

A listing of enhanced oil recovery underground injection wells.

Date of Government Version: 06/04/2018
Date Data Arrived at EDR: 06/07/2018
Date Made Active in Reports: 06/29/2018
Number of Days to Update: 22

Source: Department of Environmental Conservation
Telephone: 518-402-8056
Last EDR Contact: 09/06/2018
Next Scheduled EDR Contact: 12/17/2018
Data Release Frequency: Quarterly

EDR HIGH RISK HISTORICAL RECORDS

EDR Exclusive Records

EDR MGP: EDR Proprietary Manufactured Gas Plants

The EDR Proprietary Manufactured Gas Plant Database includes records of coal gas plants (manufactured gas plants) compiled by EDR's researchers. Manufactured gas sites were used in the United States from the 1800's to 1950's to produce a gas that could be distributed and used as fuel. These plants used whale oil, rosin, coal, or a mixture of coal, oil, and water that also produced a significant amount of waste. Many of the byproducts of the gas production, such as coal tar (oily waste containing volatile and non-volatile chemicals), sludges, oils and other compounds are potentially hazardous to human health and the environment. The byproduct from this process was frequently disposed of directly at the plant site and can remain or spread slowly, serving as a continuous source of soil and groundwater contamination.

Date of Government Version: N/A
Date Data Arrived at EDR: N/A
Date Made Active in Reports: N/A
Number of Days to Update: N/A

Source: EDR, Inc.
Telephone: N/A
Last EDR Contact: N/A
Next Scheduled EDR Contact: N/A
Data Release Frequency: No Update Planned

EDR Hist Auto: EDR Exclusive Historical Auto Stations

EDR has searched selected national collections of business directories and has collected listings of potential gas station/filling station/service station sites that were available to EDR researchers. EDR's review was limited to those categories of sources that might, in EDR's opinion, include gas station/filling station/service station establishments. The categories reviewed included, but were not limited to gas, gas station, gasoline station, filling station, auto, automobile repair, auto service station, service station, etc. This database falls within a category of information EDR classifies as "High Risk Historical Records", or HRHR. EDR's HRHR effort presents unique and sometimes proprietary data about past sites and operations that typically create environmental concerns, but may not show up in current government records searches.

Date of Government Version: N/A
Date Data Arrived at EDR: N/A
Date Made Active in Reports: N/A
Number of Days to Update: N/A

Source: EDR, Inc.
Telephone: N/A
Last EDR Contact: N/A
Next Scheduled EDR Contact: N/A
Data Release Frequency: Varies

EDR Hist Cleaner: EDR Exclusive Historical Cleaners

EDR has searched selected national collections of business directories and has collected listings of potential dry cleaner sites that were available to EDR researchers. EDR's review was limited to those categories of sources that might, in EDR's opinion, include dry cleaning establishments. The categories reviewed included, but were not limited to dry cleaners, cleaners, laundry, laundromat, cleaning/laundry, wash & dry etc. This database falls within a category of information EDR classifies as "High Risk Historical Records", or HRHR. EDR's HRHR effort presents unique and sometimes proprietary data about past sites and operations that typically create environmental concerns, but may not show up in current government records searches.

Date of Government Version: N/A
Date Data Arrived at EDR: N/A
Date Made Active in Reports: N/A
Number of Days to Update: N/A

Source: EDR, Inc.
Telephone: N/A
Last EDR Contact: N/A
Next Scheduled EDR Contact: N/A
Data Release Frequency: Varies

EDR RECOVERED GOVERNMENT ARCHIVES

Exclusive Recovered Govt. Archives

RGA HWS: Recovered Government Archive State Hazardous Waste Facilities List

The EDR Recovered Government Archive State Hazardous Waste database provides a list of SHWS incidents derived from historical databases and includes many records that no longer appear in current government lists. Compiled from Records formerly available from the Department of Environmental Conservation in New York.

Date of Government Version: N/A
Date Data Arrived at EDR: 07/01/2013
Date Made Active in Reports: 12/30/2013
Number of Days to Update: 182

Source: Department of Environmental Conservation
Telephone: N/A
Last EDR Contact: 06/01/2012
Next Scheduled EDR Contact: N/A
Data Release Frequency: Varies

RGA LF: Recovered Government Archive Solid Waste Facilities List

The EDR Recovered Government Archive Landfill database provides a list of landfills derived from historical databases and includes many records that no longer appear in current government lists. Compiled from Records formerly available from the Department of Environmental Conservation in New York.

Date of Government Version: N/A
Date Data Arrived at EDR: 07/01/2013
Date Made Active in Reports: 01/10/2014
Number of Days to Update: 193

Source: Department of Environmental Conservation
Telephone: N/A
Last EDR Contact: 06/01/2012
Next Scheduled EDR Contact: N/A
Data Release Frequency: Varies

GOVERNMENT RECORDS SEARCHED / DATA CURRENCY TRACKING

COUNTY RECORDS

CORTLAND COUNTY:

AST - CORTLAND: Cortland County Storage Tank Listing
A listing of aboveground storage tank sites located in Cortland County.

Date of Government Version: 03/29/2018
Date Data Arrived at EDR: 05/22/2018
Date Made Active in Reports: 06/29/2018
Number of Days to Update: 38

Source: Cortland County Health Department
Telephone: 607-753-5035
Last EDR Contact: 07/30/2018
Next Scheduled EDR Contact: 11/12/2018
Data Release Frequency: Quarterly

UST - CORTLAND: Cortland County Storage Tank Listing
A listing of underground storage tank sites located in Cortland County.

Date of Government Version: 03/29/2018
Date Data Arrived at EDR: 05/22/2018
Date Made Active in Reports: 06/29/2018
Number of Days to Update: 38

Source: Cortland County Health Department
Telephone: 607-753-5035
Last EDR Contact: 07/30/2018
Next Scheduled EDR Contact: 11/12/2018
Data Release Frequency: Quarterly

NASSAU COUNTY:

AST - NASSAU: Registered Tank Database
A listing of aboveground storage tank sites located in Nassau County.

Date of Government Version: 01/09/2017
Date Data Arrived at EDR: 01/11/2017
Date Made Active in Reports: 02/15/2017
Number of Days to Update: 35

Source: Nassau County Health Department
Telephone: 516-571-3314
Last EDR Contact: 07/30/2018
Next Scheduled EDR Contact: 11/12/2018
Data Release Frequency: No Update Planned

AST NCFM: Storage Tank Database
A listing of aboveground storage tank sites located in Nassau County.

Date of Government Version: 02/15/2011
Date Data Arrived at EDR: 02/23/2011
Date Made Active in Reports: 03/29/2011
Number of Days to Update: 34

Source: Nassau County Office of the Fire Marshal
Telephone: 516-572-1000
Last EDR Contact: 07/25/2018
Next Scheduled EDR Contact: 11/12/2018
Data Release Frequency: Varies

TANKS NASSAU: Registered Tank Database in Nassau County
A listing of facilities in Nassau County with storage tanks.

Date of Government Version: 01/09/2017
Date Data Arrived at EDR: 01/11/2017
Date Made Active in Reports: 02/15/2017
Number of Days to Update: 35

Source: Nassau County Department of Health
Telephone: 516-227-9691
Last EDR Contact: 07/30/2018
Next Scheduled EDR Contact: 11/12/2018
Data Release Frequency: Varies

UST - NASSAU: Registered Tank Database
A listing of underground storage tank sites located in Nassau County.

Date of Government Version: 01/09/2017
Date Data Arrived at EDR: 01/11/2017
Date Made Active in Reports: 02/15/2017
Number of Days to Update: 35

Source: Nassau County Health Department
Telephone: 516-571-3314
Last EDR Contact: 07/30/2018
Next Scheduled EDR Contact: 11/12/2018
Data Release Frequency: No Update Planned

UST NCFM: Storage Tank Database
A listing of underground storage tank sites located in Nassau County.

Date of Government Version: 02/15/2011
Date Data Arrived at EDR: 02/23/2011
Date Made Active in Reports: 03/29/2011
Number of Days to Update: 34

Source: Nassau County Office of the Fire Marshal
Telephone: 516-572-1000
Last EDR Contact: 07/25/2018
Next Scheduled EDR Contact: 11/12/2018
Data Release Frequency: Varies

ROCKLAND COUNTY:

AST - ROCKLAND: Petroleum Bulk Storage Database
A listing of aboveground storage tank sites located in Rockland County. Rockland County?s Petroleum Bulk Storage (PBS) program is no longer in service. All related operations/duties are now wholly overseen by the New York State Dept. of Environmental Conservation (NYSDEC).

Date of Government Version: 02/02/2017
Date Data Arrived at EDR: 03/17/2017
Date Made Active in Reports: 09/22/2017
Number of Days to Update: 189

Source: Rockland County Health Department
Telephone: 914-364-2605
Last EDR Contact: 08/29/2018
Next Scheduled EDR Contact: 12/17/2018
Data Release Frequency: No Update Planned

UST - ROCKLAND: Petroleum Bulk Storage Database
A listing of underground storage tank sites located in Rockland County. Rockland County?s Petroleum Bulk Storage (PBS) program is no longer in service. All related operations/duties are now wholly overseen by the New York State Dept. of Environmental Conservation (NYSDEC).

Date of Government Version: 02/02/2017
Date Data Arrived at EDR: 03/17/2017
Date Made Active in Reports: 09/22/2017
Number of Days to Update: 189

Source: Rockland County Health Department
Telephone: 914-364-2605
Last EDR Contact: 08/29/2018
Next Scheduled EDR Contact: 12/17/2018
Data Release Frequency: No Update Planned

SUFFOLK COUNTY:

AST - SUFFOLK: Storage Tank Database
A listing of aboveground storage tank sites located in Suffolk County.

Date of Government Version: 03/03/2015
Date Data Arrived at EDR: 03/10/2015
Date Made Active in Reports: 03/23/2015
Number of Days to Update: 13

Source: Suffolk County Department of Health Services
Telephone: 631-854-2521
Last EDR Contact: 07/30/2018
Next Scheduled EDR Contact: 11/12/2018
Data Release Frequency: No Update Planned

UST - SUFFOLK: Storage Tank Database
A listing of underground storage tank sites located in Suffolk County.

Date of Government Version: 03/03/2015
Date Data Arrived at EDR: 03/10/2015
Date Made Active in Reports: 03/23/2015
Number of Days to Update: 13

Source: Suffolk County Department of Health Services
Telephone: 631-854-2521
Last EDR Contact: 07/30/2018
Next Scheduled EDR Contact: 11/12/2018
Data Release Frequency: No Update Planned

WESTCHESTER COUNTY:

AST - WESTCHESTER: Listing of Storage Tanks
A listing of aboveground storage tank sites located in Westchester County.

Date of Government Version: 07/20/2018
Date Data Arrived at EDR: 08/21/2018
Date Made Active in Reports: 08/30/2018
Number of Days to Update: 9

Source: Westchester County Department of Health
Telephone: 914-813-5161
Last EDR Contact: 07/30/2018
Next Scheduled EDR Contact: 11/12/2018
Data Release Frequency: Semi-Annually

UST - WESTCHESTER: Listing of Storage Tanks

A listing of underground storage tank sites located in Westchester County.

Date of Government Version: 07/20/2018
Date Data Arrived at EDR: 08/21/2018
Date Made Active in Reports: 08/30/2018
Number of Days to Update: 9

Source: Westchester County Department of Health
Telephone: 914-813-5161
Last EDR Contact: 07/30/2018
Next Scheduled EDR Contact: 11/12/2018
Data Release Frequency: Semi-Annually

OTHER DATABASE(S)

Depending on the geographic area covered by this report, the data provided in these specialty databases may or may not be complete. For example, the existence of wetlands information data in a specific report does not mean that all wetlands in the area covered by the report are included. Moreover, the absence of any reported wetlands information does not necessarily mean that wetlands do not exist in the area covered by the report.

CT MANIFEST: Hazardous Waste Manifest Data

Facility and manifest data. Manifest is a document that lists and tracks hazardous waste from the generator through transporters to a tsd facility.

Date of Government Version: 01/03/2018
Date Data Arrived at EDR: 02/14/2018
Date Made Active in Reports: 03/22/2018
Number of Days to Update: 36

Source: Department of Energy & Environmental Protection
Telephone: 860-424-3375
Last EDR Contact: 08/09/2018
Next Scheduled EDR Contact: 11/26/2018
Data Release Frequency: No Update Planned

NJ MANIFEST: Manifest Information

Hazardous waste manifest information.

Date of Government Version: 12/31/2017
Date Data Arrived at EDR: 07/13/2018
Date Made Active in Reports: 08/01/2018
Number of Days to Update: 19

Source: Department of Environmental Protection
Telephone: N/A
Last EDR Contact: 07/13/2018
Next Scheduled EDR Contact: 10/22/2018
Data Release Frequency: Annually

PA MANIFEST: Manifest Information

Hazardous waste manifest information.

Date of Government Version: 12/31/2016
Date Data Arrived at EDR: 07/25/2017
Date Made Active in Reports: 09/25/2017
Number of Days to Update: 62

Source: Department of Environmental Protection
Telephone: 717-783-8990
Last EDR Contact: 07/12/2018
Next Scheduled EDR Contact: 10/29/2018
Data Release Frequency: Annually

RI MANIFEST: Manifest information

Hazardous waste manifest information

Date of Government Version: 12/31/2017
Date Data Arrived at EDR: 02/23/2018
Date Made Active in Reports: 04/09/2018
Number of Days to Update: 45

Source: Department of Environmental Management
Telephone: 401-222-2797
Last EDR Contact: 08/21/2018
Next Scheduled EDR Contact: 12/03/2018
Data Release Frequency: Annually

VT MANIFEST: Hazardous Waste Manifest Data
Hazardous waste manifest information.

Date of Government Version: 05/16/2018
Date Data Arrived at EDR: 05/23/2018
Date Made Active in Reports: 07/03/2018
Number of Days to Update: 41

Source: Department of Environmental Conservation
Telephone: 802-241-3443
Last EDR Contact: 07/16/2018
Next Scheduled EDR Contact: 10/29/2018
Data Release Frequency: Annually

WI MANIFEST: Manifest Information
Hazardous waste manifest information.

Date of Government Version: 12/31/2017
Date Data Arrived at EDR: 06/15/2018
Date Made Active in Reports: 07/09/2018
Number of Days to Update: 24

Source: Department of Natural Resources
Telephone: N/A
Last EDR Contact: 09/06/2018
Next Scheduled EDR Contact: 12/24/2018
Data Release Frequency: Annually

Oil/Gas Pipelines
Source: PennWell Corporation
Petroleum Bundle (Crude Oil, Refined Products, Petrochemicals, Gas Liquids (LPG/NGL), and Specialty Gases (Miscellaneous)) N = Natural Gas Bundle (Natural Gas, Gas Liquids (LPG/NGL), and Specialty Gases (Miscellaneous)). This map includes information copyrighted by PennWell Corporation. This information is provided on a best effort basis and PennWell Corporation does not guarantee its accuracy nor warrant its fitness for any particular purpose. Such information has been reprinted with the permission of PennWell.

Electric Power Transmission Line Data
Source: PennWell Corporation
This map includes information copyrighted by PennWell Corporation. This information is provided on a best effort basis and PennWell Corporation does not guarantee its accuracy nor warrant its fitness for any particular purpose. Such information has been reprinted with the permission of PennWell.

Sensitive Receptors: There are individuals deemed sensitive receptors due to their fragile immune systems and special sensitivity to environmental discharges. These sensitive receptors typically include the elderly, the sick, and children. While the location of all sensitive receptors cannot be determined, EDR indicates those buildings and facilities - schools, daycares, hospitals, medical centers, and nursing homes - where individuals who are sensitive receptors are likely to be located.

AHA Hospitals:
Source: American Hospital Association, Inc.
Telephone: 312-280-5991
The database includes a listing of hospitals based on the American Hospital Association's annual survey of hospitals.

Medical Centers: Provider of Services Listing
Source: Centers for Medicare & Medicaid Services
Telephone: 410-786-3000
A listing of hospitals with Medicare provider number, produced by Centers of Medicare & Medicaid Services, a federal agency within the U.S. Department of Health and Human Services.

Nursing Homes
Source: National Institutes of Health
Telephone: 301-594-6248
Information on Medicare and Medicaid certified nursing homes in the United States.

Public Schools
Source: National Center for Education Statistics
Telephone: 202-502-7300
The National Center for Education Statistics' primary database on elementary and secondary public education in the United States. It is a comprehensive, annual, national statistical database of all public elementary and secondary schools and school districts, which contains data that are comparable across all states.

Private Schools
Source: National Center for Education Statistics
Telephone: 202-502-7300
The National Center for Education Statistics' primary database on private school locations in the United States.

GOVERNMENT RECORDS SEARCHED / DATA CURRENCY TRACKING

Daycare Centers: Day Care Providers
Source: Department of Health
Telephone: 212-676-2444

Flood Zone Data: This data was obtained from the Federal Emergency Management Agency (FEMA). It depicts 100-year and 500-year flood zones as defined by FEMA. It includes the National Flood Hazard Layer (NFHL) which incorporates Flood Insurance Rate Map (FIRM) data and Q3 data from FEMA in areas not covered by NFHL.
Source: FEMA
Telephone: 877-336-2627
Date of Government Version: 2003, 2015

NWI: National Wetlands Inventory. This data, available in select counties across the country, was obtained by EDR in 2002, 2005 and 2010 from the U.S. Fish and Wildlife Service.

State Wetlands Data: Freshwater Wetlands
Source: Department of Environmental Conservation
Telephone: 518-402-8961

Current USGS 7.5 Minute Topographic Map
Source: U.S. Geological Survey

STREET AND ADDRESS INFORMATION

© 2015 TomTom North America, Inc. All rights reserved. This material is proprietary and the subject of copyright protection and other intellectual property rights owned by or licensed to Tele Atlas North America, Inc. The use of this material is subject to the terms of a license agreement. You will be held liable for any unauthorized copying or disclosure of this material.

GEOCHECK ®- PHYSICAL SETTING SOURCE ADDENDUM

TARGET PROPERTY ADDRESS

2465 ATLANTIC AVENUE
2465 ATLANTIC AVENUE
BROOKLYN, NY 11207

TARGET PROPERTY COORDINATES

Latitude (North):	40.676223 - 40° 40' 34.40''
Longitude (West):	73.903273 - 73° 54' 11.78''
Universal Tranverse Mercator:	Zone 18
UTM X (Meters):	592689.6
UTM Y (Meters):	4503182.5
Elevation:	68 ft. above sea level

USGS TOPOGRAPHIC MAP

Target Property Map:	5940597 BROOKLYN, NY
Version Date:	2013

EDR's GeoCheck Physical Setting Source Addendum is provided to assist the environmental professional in forming an opinion about the impact of potential contaminant migration.

Assessment of the impact of contaminant migration generally has two principle investigative components:

1. Groundwater flow direction, and
2. Groundwater flow velocity.

Groundwater flow direction may be impacted by surface topography, hydrology, hydrogeology, characteristics of the soil, and nearby wells. Groundwater flow velocity is generally impacted by the nature of the geologic strata.

GEOCHECK® - PHYSICAL SETTING SOURCE SUMMARY

GROUNDWATER FLOW DIRECTION INFORMATION

Groundwater flow direction for a particular site is best determined by a qualified environmental professional using site-specific well data. If such data is not reasonably ascertainable, it may be necessary to rely on other sources of information, such as surface topographic information, hydrologic information, hydrogeologic data collected on nearby properties, and regional groundwater flow information (from deep aquifers).

TOPOGRAPHIC INFORMATION

Surface topography may be indicative of the direction of surficial groundwater flow. This information can be used to assist the environmental professional in forming an opinion about the impact of nearby contaminated properties or, should contamination exist on the target property, what downgradient sites might be impacted.

TARGET PROPERTY TOPOGRAPHY

General Topographic Gradient: General SSE

SURROUNDING TOPOGRAPHY: ELEVATION PROFILES

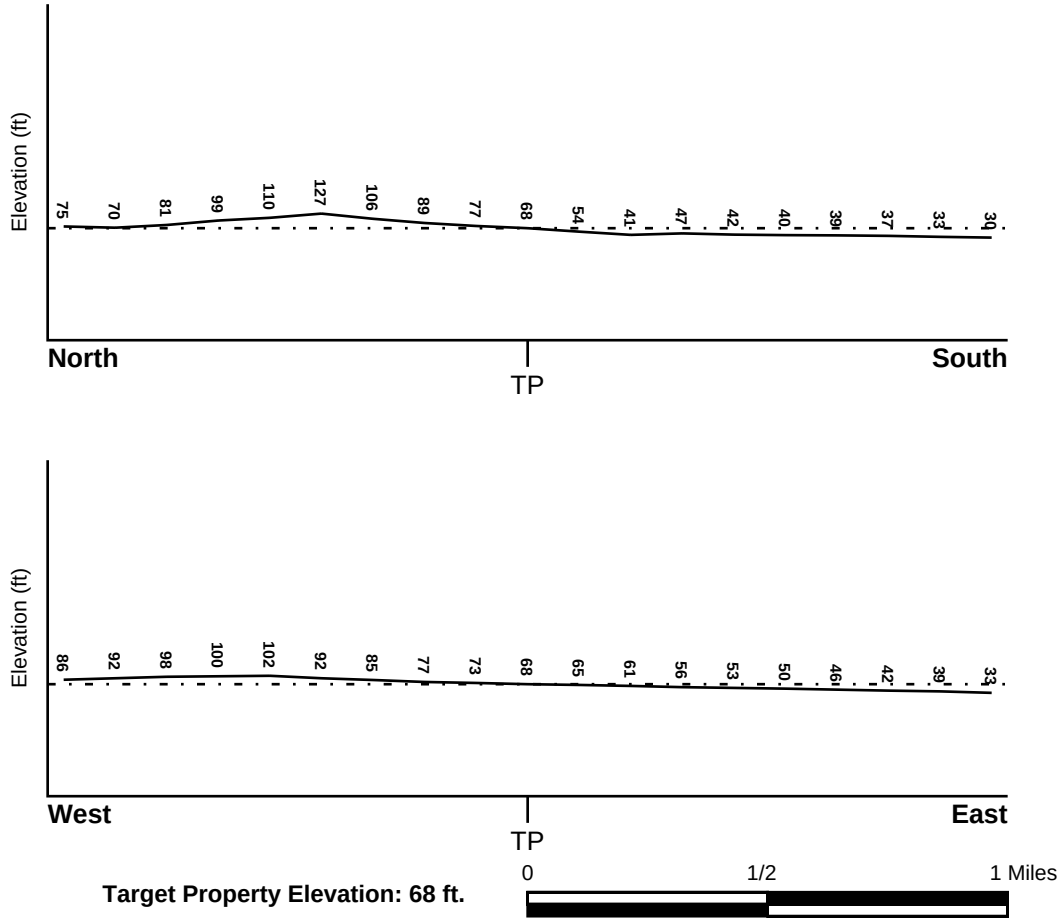

Target Property Elevation: 68 ft.

Source: Topography has been determined from the USGS 7.5' Digital Elevation Model and should be evaluated on a relative (not an absolute) basis. Relative elevation information between sites of close proximity should be field verified.

GEOCHECK® - PHYSICAL SETTING SOURCE SUMMARY

HYDROLOGIC INFORMATION

Surface water can act as a hydrologic barrier to groundwater flow. Such hydrologic information can be used to assist the environmental professional in forming an opinion about the impact of nearby contaminated properties or, should contamination exist on the target property, what downgradient sites might be impacted.

Refer to the Physical Setting Source Map following this summary for hydrologic information (major waterways and bodies of water).

FEMA FLOOD ZONE

Flood Plain Panel at Target Property	FEMA Source Type
3604970065B	FEMA Q3 Flood data

Additional Panels in search area:	FEMA Source Type
3604970208F	FEMA FIRM Flood data
3604970064B	FEMA Q3 Flood data
3604970074B	FEMA Q3 Flood data
3604970075C	FEMA Q3 Flood data

NATIONAL WETLAND INVENTORY

NWI Quad at Target Property	NWI Electronic Data Coverage
BROOKLYN	YES - refer to the Overview Map and Detail Map

HYDROGEOLOGIC INFORMATION

Hydrogeologic information obtained by installation of wells on a specific site can often be an indicator of groundwater flow direction in the immediate area. Such hydrogeologic information can be used to assist the environmental professional in forming an opinion about the impact of nearby contaminated properties or, should contamination exist on the target property, what downgradient sites might be impacted.

Site-Specific Hydrogeological Data*:

Search Radius:	1.25 miles
Status:	Not found

AQUIFLOW®

Search Radius: 1.000 Mile.

EDR has developed the AQUIFLOW Information System to provide data on the general direction of groundwater flow at specific points. EDR has reviewed reports submitted by environmental professionals to regulatory authorities at select sites and has extracted the date of the report, groundwater flow direction as determined hydrogeologically, and the depth to water table.

MAP ID	LOCATION FROM TP	GENERAL DIRECTION GROUNDWATER FLOW
Not Reported		

* ©1996 Site−specific hydrogeological data gathered by CERCLIS Alerts, Inc., Bainbridge Island, WA. All rights reserved. All of the information and opinions presented are those of the cited EPA report(s), which were completed under a Comprehensive Environmental Response Compensation and Liability Information System (CERCLIS) investigation.

GEOCHECK® - PHYSICAL SETTING SOURCE SUMMARY

GROUNDWATER FLOW VELOCITY INFORMATION

Groundwater flow velocity information for a particular site is best determined by a qualified environmental professional using site specific geologic and soil strata data. If such data are not reasonably ascertainable, it may be necessary to rely on other sources of information, including geologic age identification, rock stratigraphic unit and soil characteristics data collected on nearby properties and regional soil information. In general, contaminant plumes move more quickly through sandy-gravelly types of soils than silty-clayey types of soils.

GEOLOGIC INFORMATION IN GENERAL AREA OF TARGET PROPERTY

Geologic information can be used by the environmental professional in forming an opinion about the relative speed at which contaminant migration may be occurring.

ROCK STRATIGRAPHIC UNIT

Era:	Mesozoic
System:	Cretaceous
Series:	Upper Cretaceous
Code:	uK *(decoded above as Era, System & Series)*

GEOLOGIC AGE IDENTIFICATION

Category: Stratified Sequence

Geologic Age and Rock Stratigraphic Unit Source: P.G. Schruben, R.E. Arndt and W.J. Bawiec, Geology of the Conterminous U.S. at 1:2,500,000 Scale - a digital representation of the 1974 P.B. King and H.M. Beikman Map, USGS Digital Data Series DDS - 11 (1994).

DOMINANT SOIL COMPOSITION IN GENERAL AREA OF TARGET PROPERTY

The U.S. Department of Agriculture's (USDA) Soil Conservation Service (SCS) leads the National Cooperative Soil Survey (NCSS) and is responsible for collecting, storing, maintaining and distributing soil survey information for privately owned lands in the United States. A soil map in a soil survey is a representation of soil patterns in a landscape. Soil maps for STATSGO are compiled by generalizing more detailed (SSURGO) soil survey maps. The following information is based on Soil Conservation Service STATSGO data.

Soil Component Name: URBAN LAND

Soil Surface Texture: variable

Hydrologic Group: Not reported

Soil Drainage Class: Not reported

Hydric Status: Soil does not meet the requirements for a hydric soil.

Corrosion Potential - Uncoated Steel: Not Reported

Depth to Bedrock Min: > 10 inches

Depth to Bedrock Max: > 10 inches

GEOCHECK® - PHYSICAL SETTING SOURCE SUMMARY

Soil Layer Information							
	Boundary			Classification			
Layer	Upper	Lower	Soil Texture Class	AASHTO Group	Unified Soil	Permeability Rate (in/hr)	Soil Reaction (pH)
1	0 inches	6 inches	variable	Not reported	Not reported	Max: 0.00 Min: 0.00	Max: 0.00 Min: 0.00

OTHER SOIL TYPES IN AREA

Based on Soil Conservation Service STATSGO data, the following additional subordinant soil types may appear within the general area of target property.

Soil Surface Textures: silt loam
loamy sand
sandy loam
fine sandy loam

Surficial Soil Types: silt loam
loamy sand
sandy loam
fine sandy loam

Shallow Soil Types: sandy loam

Deeper Soil Types: unweathered bedrock
very gravelly - loamy sand
stratified
sandy loam

LOCAL / REGIONAL WATER AGENCY RECORDS

EDR Local/Regional Water Agency records provide water well information to assist the environmental professional in assessing sources that may impact ground water flow direction, and in forming an opinion about the impact of contaminant migration on nearby drinking water wells.

WELL SEARCH DISTANCE INFORMATION

DATABASE	SEARCH DISTANCE (miles)
Federal USGS	1.000
Federal FRDS PWS	Nearest PWS within 1 mile
State Database	1.000

FEDERAL USGS WELL INFORMATION

MAP ID	WELL ID	LOCATION FROM TP

GEOCHECK® - PHYSICAL SETTING SOURCE SUMMARY

FEDERAL USGS WELL INFORMATION

MAP ID	WELL ID	LOCATION FROM TP
1	USGS40000828399	1/4 - 1/2 Mile North
2	USGS40000828290	1/4 - 1/2 Mile East
3	USGS40000828169	1/4 - 1/2 Mile ESE
4	USGS40000828135	1/4 - 1/2 Mile ESE
A5	USGS40000828104	1/2 - 1 Mile SW
A6	USGS40000828103	1/2 - 1 Mile SW
7	USGS40000828031	1/2 - 1 Mile SW
8	USGS40000828360	1/2 - 1 Mile ENE
9	USGS40000827849	1/2 - 1 Mile SE

FEDERAL FRDS PUBLIC WATER SUPPLY SYSTEM INFORMATION

MAP ID	WELL ID	LOCATION FROM TP
No PWS System Found		

Note: PWS System location is not always the same as well location.

STATE DATABASE WELL INFORMATION

MAP ID	WELL ID	LOCATION FROM TP
No Wells Found		

PHYSICAL SETTING SOURCE MAP - 05418688.2r

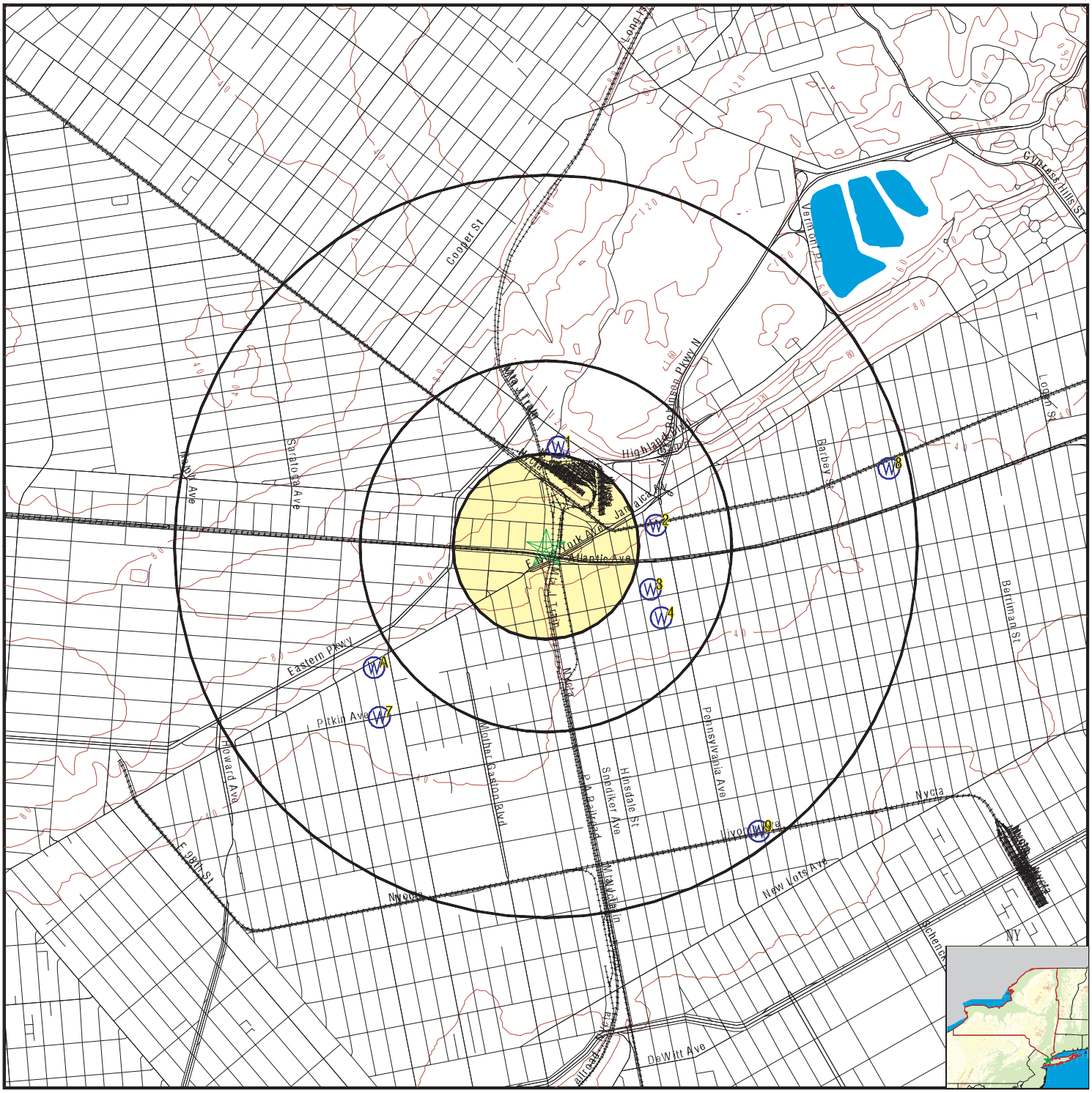

- County Boundary
- Major Roads
- Contour Lines
- Earthquake epicenter, Richter 5 or greater
- Water Wells
- Public Water Supply Wells
- Cluster of Multiple Icons

- Groundwater Flow Direction
- GI Indeterminate Groundwater Flow at Location
- GV Groundwater Flow Varies at Location
- HD Closest Hydrogeological Data
- Oil, gas or related wells

SITE NAME: 2465 Atlantic Avenue	CLIENT: CBRE
ADDRESS: 2465 Atlantic Avenue Brooklyn NY 11207	CONTACT: Sarah Freitag INQUIRY #: 05418688.2r
LAT/LONG: 40.676223 / 73.903273	DATE: September 10, 2018 3:40 pm

Copyright © 2018 EDR, Inc. © 2015 TomTom Rel. 2015.

GEOCHECK® - PHYSICAL SETTING SOURCE MAP FINDINGS

Map ID
Direction
Distance
Elevation | Database | EDR ID Number

1
North
1/4 - 1/2 Mile
Higher

FED USGS **USGS40000828399**

Organization ID:	USGS-NY	Organization Name:	USGS New York Water Science Center
Monitor Location:	K 45. 1	Type:	Well
Description:	Not Reported	HUC:	02030201
Drainage Area:	Not Reported	Drainage Area Units:	Not Reported
Contrib Drainage Area:	Not Reported	Contrib Drainage Area Unts:	Not Reported
Aquifer:	Not Reported	Formation Type:	Not Reported
Aquifer Type:	Not Reported	Construction Date:	Not Reported
Well Depth:	Not Reported	Well Depth Units:	Not Reported
Well Hole Depth:	284	Well Hole Depth Units:	ft

2
East
1/4 - 1/2 Mile
Lower

FED USGS **USGS40000828290**

Organization ID:	USGS-NY	Organization Name:	USGS New York Water Science Center
Monitor Location:	K 1235. 1	Type:	Well
Description:	Not Reported	HUC:	02030202
Drainage Area:	Not Reported	Drainage Area Units:	Not Reported
Contrib Drainage Area:	Not Reported	Contrib Drainage Area Unts:	Not Reported
Aquifer:	Northern Atlantic Coastal Plain aquifer system		
Formation Type:	Glacial Aquifer, Upper	Aquifer Type:	Not Reported
Construction Date:	Not Reported	Well Depth:	80
Well Depth Units:	ft	Well Hole Depth:	Not Reported
Well Hole Depth Units:	Not Reported		

Ground water levels,Number of Measurements:	432	Level reading date:	1972-08-31
Feet below surface:	Not Reported	Feet to sea level:	7.12
Note:	Not Reported		

Level reading date:	1972-07-10	Feet below surface:	Not Reported
Feet to sea level:	7.03	Note:	Not Reported
Level reading date:	1972-03-28	Feet below surface:	Not Reported
Feet to sea level:	7.16	Note:	Not Reported
Level reading date:	1971-10-22	Feet below surface:	Not Reported
Feet to sea level:	7.07	Note:	Not Reported
Level reading date:	1971-09-23	Feet below surface:	Not Reported
Feet to sea level:	7.07	Note:	Not Reported
Level reading date:	1971-03-08	Feet below surface:	Not Reported
Feet to sea level:	6.83	Note:	Not Reported
Level reading date:	1970-11-02	Feet below surface:	Not Reported
Feet to sea level:	5.79	Note:	Not Reported
Level reading date:	1970-03-13	Feet below surface:	Not Reported
Feet to sea level:	6.40	Note:	Not Reported
Level reading date:	1969-09-05	Feet below surface:	Not Reported

Feet to sea level:	6.06	Note:	Not Reported
Level reading date:	1969-08-04	Feet below surface:	Not Reported
Feet to sea level:	5.82	Note:	Not Reported
Level reading date:	1969-07-02	Feet below surface:	Not Reported
Feet to sea level:	5.77	Note:	Not Reported
Level reading date:	1969-05-28	Feet below surface:	Not Reported
Feet to sea level:	5.53	Note:	Not Reported
Level reading date:	1969-04-21	Feet below surface:	Not Reported
Feet to sea level:	5.52	Note:	Not Reported
Level reading date:	1969-04-01	Feet below surface:	Not Reported
Feet to sea level:	5.44	Note:	Not Reported
Level reading date:	1969-02-20	Feet below surface:	Not Reported
Feet to sea level:	5.57	Note:	Not Reported
Level reading date:	1969-01-08	Feet below surface:	Not Reported
Feet to sea level:	5.04	Note:	Not Reported
Level reading date:	1968-12-03	Feet below surface:	Not Reported
Feet to sea level:	4.77	Note:	Not Reported
Level reading date:	1968-11-05	Feet below surface:	Not Reported
Feet to sea level:	4.52	Note:	Not Reported
Level reading date:	1968-09-30	Feet below surface:	Not Reported
Feet to sea level:	4.65	Note:	Not Reported
Level reading date:	1968-08-28	Feet below surface:	Not Reported
Feet to sea level:	4.65	Note:	Not Reported
Level reading date:	1968-07-29	Feet below surface:	Not Reported
Feet to sea level:	4.64	Note:	Not Reported
Level reading date:	1968-06-26	Feet below surface:	Not Reported
Feet to sea level:	4.58	Note:	Not Reported
Level reading date:	1968-05-28	Feet below surface:	Not Reported
Feet to sea level:	4.47	Note:	Not Reported
Level reading date:	1968-04-23	Feet below surface:	Not Reported
Feet to sea level:	4.48	Note:	Not Reported
Level reading date:	1968-03-27	Feet below surface:	Not Reported
Feet to sea level:	4.45	Note:	Not Reported
Level reading date:	1968-02-29	Feet below surface:	Not Reported
Feet to sea level:	5.74	Note:	Not Reported
Level reading date:	1968-02-05	Feet below surface:	Not Reported
Feet to sea level:	8.43	Note:	Not Reported
Level reading date:	1968-01-02	Feet below surface:	Not Reported
Feet to sea level:	4.07	Note:	Not Reported
Level reading date:	1967-11-29	Feet below surface:	Not Reported
Feet to sea level:	4.04	Note:	Not Reported

Level reading date:	1967-10-23	Feet below surface:	Not Reported
Feet to sea level:	3.91	Note:	Not Reported
Level reading date:	1967-09-26	Feet below surface:	Not Reported
Feet to sea level:	3.88	Note:	Not Reported
Level reading date:	1967-09-07	Feet below surface:	Not Reported
Feet to sea level:	3.75	Note:	Not Reported
Level reading date:	1967-07-28	Feet below surface:	Not Reported
Feet to sea level:	3.62	Note:	Not Reported
Level reading date:	1967-07-06	Feet below surface:	Not Reported
Feet to sea level:	3.54	Note:	Not Reported
Level reading date:	1967-05-31	Feet below surface:	Not Reported
Feet to sea level:	3.46	Note:	Not Reported
Level reading date:	1967-05-04	Feet below surface:	Not Reported
Feet to sea level:	3.30	Note:	Not Reported
Level reading date:	1967-03-29	Feet below surface:	Not Reported
Feet to sea level:	3.23	Note:	Not Reported
Level reading date:	1967-01-31	Feet below surface:	Not Reported
Feet to sea level:	3.16	Note:	Not Reported
Level reading date:	1966-12-23	Feet below surface:	Not Reported
Feet to sea level:	3.08	Note:	Not Reported
Level reading date:	1966-12-01	Feet below surface:	Not Reported
Feet to sea level:	2.93	Note:	Not Reported
Level reading date:	1966-10-24	Feet below surface:	Not Reported
Feet to sea level:	2.82	Note:	Not Reported
Level reading date:	1966-09-30	Feet below surface:	Not Reported
Feet to sea level:	2.83	Note:	Not Reported
Level reading date:	1966-08-29	Feet below surface:	Not Reported
Feet to sea level:	2.88	Note:	Not Reported
Level reading date:	1966-07-29	Feet below surface:	Not Reported
Feet to sea level:	2.97	Note:	Not Reported
Level reading date:	1966-06-27	Feet below surface:	Not Reported
Feet to sea level:	3.12	Note:	Not Reported
Level reading date:	1966-05-26	Feet below surface:	Not Reported
Feet to sea level:	3.15	Note:	Not Reported
Level reading date:	1966-05-03	Feet below surface:	Not Reported
Feet to sea level:	3.14	Note:	Not Reported
Level reading date:	1966-03-30	Feet below surface:	Not Reported
Feet to sea level:	3.16	Note:	Not Reported
Level reading date:	1966-02-02	Feet below surface:	Not Reported
Feet to sea level:	3.21	Note:	Not Reported
Level reading date:	1966-01-28	Feet below surface:	Not Reported
Feet to sea level:	3.23	Note:	Not Reported

Level reading date:	1965-12-30	Feet below surface:	Not Reported
Feet to sea level:	3.32	Note:	Not Reported
Level reading date:	1965-12-02	Feet below surface:	Not Reported
Feet to sea level:	3.38	Note:	Not Reported
Level reading date:	1965-10-28	Feet below surface:	Not Reported
Feet to sea level:	3.49	Note:	Not Reported
Level reading date:	1965-10-07	Feet below surface:	Not Reported
Feet to sea level:	3.52	Note:	Not Reported
Level reading date:	1965-09-09	Feet below surface:	Not Reported
Feet to sea level:	3.62	Note:	Not Reported
Level reading date:	1965-07-23	Feet below surface:	Not Reported
Feet to sea level:	3.71	Note:	Not Reported
Level reading date:	1965-06-24	Feet below surface:	Not Reported
Feet to sea level:	3.82	Note:	Not Reported
Level reading date:	1965-05-24	Feet below surface:	Not Reported
Feet to sea level:	3.86	Note:	Not Reported
Level reading date:	1965-05-03	Feet below surface:	Not Reported
Feet to sea level:	3.87	Note:	Not Reported
Level reading date:	1965-03-25	Feet below surface:	Not Reported
Feet to sea level:	3.88	Note:	Not Reported
Level reading date:	1965-02-24	Feet below surface:	Not Reported
Feet to sea level:	3.88	Note:	Not Reported
Level reading date:	1965-02-10	Feet below surface:	Not Reported
Feet to sea level:	3.84	Note:	Not Reported
Level reading date:	1964-12-31	Feet below surface:	Not Reported
Feet to sea level:	3.90	Note:	Not Reported
Level reading date:	1964-11-25	Feet below surface:	Not Reported
Feet to sea level:	3.73	Note:	Not Reported
Level reading date:	1964-10-30	Feet below surface:	Not Reported
Feet to sea level:	3.77	Note:	Not Reported
Level reading date:	1964-10-01	Feet below surface:	Not Reported
Feet to sea level:	3.83	Note:	Not Reported
Level reading date:	1964-09-02	Feet below surface:	Not Reported
Feet to sea level:	3.82	Note:	Not Reported
Level reading date:	1964-07-27	Feet below surface:	Not Reported
Feet to sea level:	4.02	Note:	Not Reported
Level reading date:	1964-07-06	Feet below surface:	Not Reported
Feet to sea level:	4.02	Note:	Not Reported
Level reading date:	1964-05-28	Feet below surface:	Not Reported
Feet to sea level:	4.03	Note:	Not Reported
Level reading date:	1964-04-27	Feet below surface:	Not Reported
Feet to sea level:	4.04	Note:	Not Reported

Level reading date:	1964-03-30	Feet below surface:	Not Reported
Feet to sea level:	3.93	Note:	Not Reported
Level reading date:	1964-02-28	Feet below surface:	Not Reported
Feet to sea level:	3.83	Note:	Not Reported
Level reading date:	1964-01-28	Feet below surface:	Not Reported
Feet to sea level:	3.81	Note:	Not Reported
Level reading date:	1963-12-31	Feet below surface:	Not Reported
Feet to sea level:	3.67	Note:	Not Reported
Level reading date:	1963-12-05	Feet below surface:	Not Reported
Feet to sea level:	3.91	Note:	Not Reported
Level reading date:	1963-10-26	Feet below surface:	Not Reported
Feet to sea level:	3.73	Note:	Not Reported
Level reading date:	1963-09-30	Feet below surface:	Not Reported
Feet to sea level:	4.21	Note:	Not Reported
Level reading date:	1963-09-03	Feet below surface:	Not Reported
Feet to sea level:	3.96	Note:	Not Reported
Level reading date:	1963-07-30	Feet below surface:	Not Reported
Feet to sea level:	4.27	Note:	Not Reported
Level reading date:	1963-07-02	Feet below surface:	Not Reported
Feet to sea level:	4.25	Note:	Not Reported
Level reading date:	1963-06-03	Feet below surface:	Not Reported
Feet to sea level:	4.44	Note:	Not Reported
Level reading date:	1963-04-29	Feet below surface:	Not Reported
Feet to sea level:	4.42	Note:	Not Reported
Level reading date:	1963-03-29	Feet below surface:	Not Reported
Feet to sea level:	4.49	Note:	Not Reported
Level reading date:	1963-02-28	Feet below surface:	Not Reported
Feet to sea level:	4.54	Note:	Not Reported
Level reading date:	1963-01-03	Feet below surface:	Not Reported
Feet to sea level:	4.64	Note:	Not Reported
Level reading date:	1962-12-04	Feet below surface:	Not Reported
Feet to sea level:	4.71	Note:	Not Reported
Level reading date:	1962-11-06	Feet below surface:	Not Reported
Feet to sea level:	4.77	Note:	Not Reported
Level reading date:	1962-10-03	Feet below surface:	Not Reported
Feet to sea level:	4.89	Note:	Not Reported
Level reading date:	1962-08-31	Feet below surface:	Not Reported
Feet to sea level:	4.97	Note:	Not Reported
Level reading date:	1962-07-30	Feet below surface:	Not Reported
Feet to sea level:	4.76	Note:	Not Reported
Level reading date:	1962-07-02	Feet below surface:	Not Reported
Feet to sea level:	4.58	Note:	Not Reported

Level reading date:	1962-05-29	Feet below surface:	Not Reported
Feet to sea level:	4.69	Note:	Not Reported
Level reading date:	1962-04-27	Feet below surface:	Not Reported
Feet to sea level:	4.65	Note:	Not Reported
Level reading date:	1962-03-27	Feet below surface:	Not Reported
Feet to sea level:	4.63	Note:	Not Reported
Level reading date:	1962-03-05	Feet below surface:	Not Reported
Feet to sea level:	4.55	Note:	Not Reported
Level reading date:	1962-01-31	Feet below surface:	Not Reported
Feet to sea level:	4.48	Note:	Not Reported
Level reading date:	1961-12-27	Feet below surface:	Not Reported
Feet to sea level:	5.16	Note:	Not Reported
Level reading date:	1961-11-28	Feet below surface:	Not Reported
Feet to sea level:	4.68	Note:	Not Reported
Level reading date:	1961-10-31	Feet below surface:	Not Reported
Feet to sea level:	4.61	Note:	Not Reported
Level reading date:	1961-10-02	Feet below surface:	Not Reported
Feet to sea level:	4.62	Note:	Not Reported
Level reading date:	1961-08-30	Feet below surface:	Not Reported
Feet to sea level:	4.72	Note:	Not Reported
Level reading date:	1961-08-01	Feet below surface:	Not Reported
Feet to sea level:	4.59	Note:	Not Reported
Level reading date:	1961-06-28	Feet below surface:	Not Reported
Feet to sea level:	4.58	Note:	Not Reported
Level reading date:	1961-05-31	Feet below surface:	Not Reported
Feet to sea level:	4.50	Note:	Not Reported
Level reading date:	1961-04-26	Feet below surface:	Not Reported
Feet to sea level:	4.14	Note:	Not Reported
Level reading date:	1961-03-28	Feet below surface:	Not Reported
Feet to sea level:	3.98	Note:	Not Reported
Level reading date:	1961-03-01	Feet below surface:	Not Reported
Feet to sea level:	4.12	Note:	Not Reported
Level reading date:	1961-01-30	Feet below surface:	Not Reported
Feet to sea level:	3.94	Note:	Not Reported
Level reading date:	1960-12-27	Feet below surface:	Not Reported
Feet to sea level:	4.26	Note:	Not Reported
Level reading date:	1960-12-07	Feet below surface:	Not Reported
Feet to sea level:	3.72	Note:	Not Reported
Level reading date:	1960-11-02	Feet below surface:	Not Reported
Feet to sea level:	3.48	Note:	Not Reported
Level reading date:	1960-09-27	Feet below surface:	Not Reported
Feet to sea level:	3.37	Note:	Not Reported

Level reading date:	1960-08-30	Feet below surface:	Not Reported
Feet to sea level:	3.16	Note:	Not Reported
Level reading date:	1960-07-18	Feet below surface:	Not Reported
Feet to sea level:	3.14	Note:	Not Reported
Level reading date:	1960-06-30	Feet below surface:	Not Reported
Feet to sea level:	3.06	Note:	Not Reported
Level reading date:	1960-06-02	Feet below surface:	Not Reported
Feet to sea level:	3.02	Note:	Not Reported
Level reading date:	1960-05-04	Feet below surface:	Not Reported
Feet to sea level:	3.14	Note:	Not Reported
Level reading date:	1960-03-29	Feet below surface:	Not Reported
Feet to sea level:	3.04	Note:	Not Reported
Level reading date:	1960-01-27	Feet below surface:	Not Reported
Feet to sea level:	2.86	Note:	Not Reported
Level reading date:	1960-01-05	Feet below surface:	Not Reported
Feet to sea level:	2.92	Note:	Not Reported
Level reading date:	1959-12-01	Feet below surface:	Not Reported
Feet to sea level:	2.85	Note:	Not Reported
Level reading date:	1959-11-02	Feet below surface:	Not Reported
Feet to sea level:	2.54	Note:	Not Reported
Level reading date:	1959-10-06	Feet below surface:	Not Reported
Feet to sea level:	2.59	Note:	Not Reported
Level reading date:	1959-09-03	Feet below surface:	Not Reported
Feet to sea level:	2.62	Note:	Not Reported
Level reading date:	1959-08-04	Feet below surface:	Not Reported
Feet to sea level:	2.59	Note:	Not Reported
Level reading date:	1959-07-07	Feet below surface:	Not Reported
Feet to sea level:	2.62	Note:	Not Reported
Level reading date:	1959-06-02	Feet below surface:	Not Reported
Feet to sea level:	2.75	Note:	Not Reported
Level reading date:	1959-05-06	Feet below surface:	Not Reported
Feet to sea level:	2.84	Note:	Not Reported
Level reading date:	1959-04-03	Feet below surface:	Not Reported
Feet to sea level:	2.94	Note:	Not Reported
Level reading date:	1959-03-02	Feet below surface:	Not Reported
Feet to sea level:	3.17	Note:	Not Reported
Level reading date:	1959-01-29	Feet below surface:	Not Reported
Feet to sea level:	3.33	Note:	Not Reported
Level reading date:	1959-01-07	Feet below surface:	Not Reported
Feet to sea level:	3.40	Note:	Not Reported
Level reading date:	1958-12-09	Feet below surface:	Not Reported
Feet to sea level:	3.32	Note:	Not Reported

Level reading date:	1958-10-30	Feet below surface:	Not Reported
Feet to sea level:	3.21	Note:	Not Reported
Level reading date:	1958-10-07	Feet below surface:	Not Reported
Feet to sea level:	3.07	Note:	Not Reported
Level reading date:	1958-08-28	Feet below surface:	Not Reported
Feet to sea level:	3.01	Note:	Not Reported
Level reading date:	1958-07-29	Feet below surface:	Not Reported
Feet to sea level:	2.96	Note:	Not Reported
Level reading date:	1958-06-27	Feet below surface:	Not Reported
Feet to sea level:	2.81	Note:	Not Reported
Level reading date:	1958-05-29	Feet below surface:	Not Reported
Feet to sea level:	2.59	Note:	Not Reported
Level reading date:	1958-05-01	Feet below surface:	Not Reported
Feet to sea level:	2.22	Note:	Not Reported
Level reading date:	1958-04-02	Feet below surface:	Not Reported
Feet to sea level:	1.96	Note:	Not Reported
Level reading date:	1958-03-03	Feet below surface:	Not Reported
Feet to sea level:	1.81	Note:	Not Reported
Level reading date:	1958-01-28	Feet below surface:	Not Reported
Feet to sea level:	1.90	Note:	Not Reported
Level reading date:	1957-12-31	Feet below surface:	Not Reported
Feet to sea level:	1.85	Note:	Not Reported
Level reading date:	1957-11-22	Feet below surface:	Not Reported
Feet to sea level:	1.99	Note:	Not Reported
Level reading date:	1957-10-30	Feet below surface:	Not Reported
Feet to sea level:	2.11	Note:	Not Reported
Level reading date:	1957-09-24	Feet below surface:	Not Reported
Feet to sea level:	2.34	Note:	Not Reported
Level reading date:	1957-08-26	Feet below surface:	Not Reported
Feet to sea level:	2.51	Note:	Not Reported
Level reading date:	1957-07-24	Feet below surface:	Not Reported
Feet to sea level:	2.57	Note:	Not Reported
Level reading date:	1957-06-27	Feet below surface:	Not Reported
Feet to sea level:	2.67	Note:	Not Reported
Level reading date:	1957-05-28	Feet below surface:	Not Reported
Feet to sea level:	2.76	Note:	Not Reported
Level reading date:	1957-04-24	Feet below surface:	Not Reported
Feet to sea level:	2.82	Note:	Not Reported
Level reading date:	1957-03-27	Feet below surface:	Not Reported
Feet to sea level:	2.78	Note:	Not Reported
Level reading date:	1957-02-27	Feet below surface:	Not Reported
Feet to sea level:	2.96	Note:	Not Reported

Level reading date:	1957-01-25	Feet below surface:	Not Reported
Feet to sea level:	2.89	Note:	Not Reported
Level reading date:	1956-12-18	Feet below surface:	Not Reported
Feet to sea level:	2.85	Note:	Not Reported
Level reading date:	1956-11-29	Feet below surface:	Not Reported
Feet to sea level:	2.81	Note:	Not Reported
Level reading date:	1956-10-25	Feet below surface:	Not Reported
Feet to sea level:	2.68	Note:	Not Reported
Level reading date:	1956-10-02	Feet below surface:	Not Reported
Feet to sea level:	2.51	Note:	Not Reported
Level reading date:	1956-08-02	Feet below surface:	Not Reported
Feet to sea level:	2.51	Note:	Not Reported
Level reading date:	1956-07-10	Feet below surface:	Not Reported
Feet to sea level:	2.53	Note:	Not Reported
Level reading date:	1956-06-04	Feet below surface:	Not Reported
Feet to sea level:	2.57	Note:	Not Reported
Level reading date:	1956-05-15	Feet below surface:	Not Reported
Feet to sea level:	2.41	Note:	Not Reported
Level reading date:	1956-03-06	Feet below surface:	Not Reported
Feet to sea level:	2.39	Note:	Not Reported
Level reading date:	1956-02-07	Feet below surface:	Not Reported
Feet to sea level:	2.55	Note:	Not Reported
Level reading date:	1955-12-22	Feet below surface:	Not Reported
Feet to sea level:	3.73	Note:	Not Reported
Level reading date:	1955-11-07	Feet below surface:	Not Reported
Feet to sea level:	2.59	Note:	Not Reported
Level reading date:	1955-10-05	Feet below surface:	Not Reported
Feet to sea level:	2.26	Note:	Not Reported
Level reading date:	1955-08-25	Feet below surface:	Not Reported
Feet to sea level:	1.78	Note:	Not Reported
Level reading date:	1955-07-26	Feet below surface:	Not Reported
Feet to sea level:	1.67	Note:	Not Reported
Level reading date:	1955-06-23	Feet below surface:	Not Reported
Feet to sea level:	1.81	Note:	Not Reported
Level reading date:	1955-05-24	Feet below surface:	Not Reported
Feet to sea level:	1.81	Note:	Not Reported
Level reading date:	1955-04-26	Feet below surface:	Not Reported
Feet to sea level:	1.83	Note:	Not Reported
Level reading date:	1955-03-29	Feet below surface:	Not Reported
Feet to sea level:	1.73	Note:	Not Reported
Level reading date:	1955-02-21	Feet below surface:	Not Reported
Feet to sea level:	1.68	Note:	Not Reported

Level reading date:	1955-01-25	Feet below surface:	Not Reported
Feet to sea level:	1.62	Note:	Not Reported
Level reading date:	1954-12-27	Feet below surface:	Not Reported
Feet to sea level:	1.42	Note:	Not Reported
Level reading date:	1954-12-02	Feet below surface:	Not Reported
Feet to sea level:	1.26	Note:	Not Reported
Level reading date:	1954-11-29	Feet below surface:	Not Reported
Feet to sea level:	1.14	Note:	Not Reported
Level reading date:	1954-09-28	Feet below surface:	Not Reported
Feet to sea level:	0.96	Note:	Not Reported
Level reading date:	1954-08-23	Feet below surface:	Not Reported
Feet to sea level:	0.99	Note:	Not Reported
Level reading date:	1954-07-29	Feet below surface:	Not Reported
Feet to sea level:	1.05	Note:	Not Reported
Level reading date:	1954-06-30	Feet below surface:	Not Reported
Feet to sea level:	1.12	Note:	Not Reported
Level reading date:	1954-05-26	Feet below surface:	Not Reported
Feet to sea level:	1.23	Note:	Not Reported
Level reading date:	1954-04-29	Feet below surface:	Not Reported
Feet to sea level:	1.39	Note:	Not Reported
Level reading date:	1954-03-27	Feet below surface:	Not Reported
Feet to sea level:	1.48	Note:	Not Reported
Level reading date:	1954-02-25	Feet below surface:	Not Reported
Feet to sea level:	1.60	Note:	Not Reported
Level reading date:	1954-01-30	Feet below surface:	Not Reported
Feet to sea level:	1.72	Note:	Not Reported
Level reading date:	1953-12-21	Feet below surface:	Not Reported
Feet to sea level:	1.45	Note:	Not Reported
Level reading date:	1953-12-01	Feet below surface:	Not Reported
Feet to sea level:	1.44	Note:	Not Reported
Level reading date:	1953-10-26	Feet below surface:	Not Reported
Feet to sea level:	1.48	Note:	Not Reported
Level reading date:	1953-09-30	Feet below surface:	Not Reported
Feet to sea level:	1.32	Note:	Not Reported
Level reading date:	1953-07-31	Feet below surface:	Not Reported
Feet to sea level:	1.13	Note:	Not Reported
Level reading date:	1953-06-24	Feet below surface:	Not Reported
Feet to sea level:	1.13	Note:	Not Reported
Level reading date:	1953-05-25	Feet below surface:	Not Reported
Feet to sea level:	1.18	Note:	Not Reported
Level reading date:	1953-04-27	Feet below surface:	Not Reported
Feet to sea level:	1.13	Note:	Not Reported

Level reading date:	1953-03-24	Feet below surface:	Not Reported
Feet to sea level:	0.92	Note:	Not Reported
Level reading date:	1953-02-26	Feet below surface:	Not Reported
Feet to sea level:	0.83	Note:	Not Reported
Level reading date:	1953-02-05	Feet below surface:	Not Reported
Feet to sea level:	0.71	Note:	Not Reported
Level reading date:	1952-12-23	Feet below surface:	Not Reported
Feet to sea level:	0.59	Note:	Not Reported
Level reading date:	1952-12-04	Feet below surface:	Not Reported
Feet to sea level:	0.51	Note:	Not Reported
Level reading date:	1952-11-04	Feet below surface:	Not Reported
Feet to sea level:	0.56	Note:	Not Reported
Level reading date:	1952-09-23	Feet below surface:	Not Reported
Feet to sea level:	0.41	Note:	Not Reported
Level reading date:	1952-08-25	Feet below surface:	Not Reported
Feet to sea level:	0.16	Note:	Not Reported
Level reading date:	1952-07-23	Feet below surface:	Not Reported
Feet to sea level:	0.03	Note:	Not Reported
Level reading date:	1952-06-23	Feet below surface:	Not Reported
Feet to sea level:	-0.22	Note:	Not Reported
Level reading date:	1952-05-26	Feet below surface:	Not Reported
Feet to sea level:	-0.31	Note:	Not Reported
Level reading date:	1952-04-29	Feet below surface:	Not Reported
Feet to sea level:	-0.50	Note:	Not Reported
Level reading date:	1952-03-20	Feet below surface:	Not Reported
Feet to sea level:	-0.93	Note:	Not Reported
Level reading date:	1952-02-20	Feet below surface:	Not Reported
Feet to sea level:	-1.07	Note:	Not Reported
Level reading date:	1952-01-29	Feet below surface:	Not Reported
Feet to sea level:	-1.06	Note:	Not Reported
Level reading date:	1951-12-20	Feet below surface:	Not Reported
Feet to sea level:	-1.67	Note:	Not Reported
Level reading date:	1951-11-29	Feet below surface:	Not Reported
Feet to sea level:	-1.74	Note:	Not Reported
Level reading date:	1951-11-01	Feet below surface:	Not Reported
Feet to sea level:	-1.69	Note:	Not Reported
Level reading date:	1951-09-26	Feet below surface:	Not Reported
Feet to sea level:	-2.03	Note:	Not Reported
Level reading date:	1951-09-11	Feet below surface:	Not Reported
Feet to sea level:	-1.86	Note:	Not Reported
Level reading date:	1951-08-28	Feet below surface:	Not Reported
Feet to sea level:	-2.04	Note:	Not Reported

Level reading date:	1951-07-25	Feet below surface:	Not Reported
Feet to sea level:	-2.06	Note:	Not Reported
Level reading date:	1951-06-26	Feet below surface:	Not Reported
Feet to sea level:	-1.89	Note:	Not Reported
Level reading date:	1951-05-29	Feet below surface:	Not Reported
Feet to sea level:	-2.24	Note:	Not Reported
Level reading date:	1951-04-26	Feet below surface:	Not Reported
Feet to sea level:	-1.72	Note:	Not Reported
Level reading date:	1951-03-27	Feet below surface:	Not Reported
Feet to sea level:	-2.59	Note:	Not Reported
Level reading date:	1951-02-23	Feet below surface:	Not Reported
Feet to sea level:	-2.55	Note:	Not Reported
Level reading date:	1951-01-30	Feet below surface:	Not Reported
Feet to sea level:	-2.51	Note:	Not Reported
Level reading date:	1950-12-18	Feet below surface:	Not Reported
Feet to sea level:	-2.21	Note:	Not Reported
Level reading date:	1950-11-27	Feet below surface:	Not Reported
Feet to sea level:	-2.75	Note:	Not Reported
Level reading date:	1950-10-30	Feet below surface:	Not Reported
Feet to sea level:	-2.92	Note:	Not Reported
Level reading date:	1950-09-27	Feet below surface:	Not Reported
Feet to sea level:	-2.37	Note:	Not Reported
Level reading date:	1950-08-28	Feet below surface:	Not Reported
Feet to sea level:	-2.96	Note:	Not Reported
Level reading date:	1950-07-26	Feet below surface:	Not Reported
Feet to sea level:	-2.91	Note:	Not Reported
Level reading date:	1950-06-28	Feet below surface:	Not Reported
Feet to sea level:	-2.76	Note:	Not Reported
Level reading date:	1950-06-05	Feet below surface:	Not Reported
Feet to sea level:	-2.55	Note:	Not Reported
Level reading date:	1950-04-27	Feet below surface:	Not Reported
Feet to sea level:	-2.66	Note:	Not Reported
Level reading date:	1950-03-29	Feet below surface:	Not Reported
Feet to sea level:	-2.33	Note:	Not Reported
Level reading date:	1950-03-01	Feet below surface:	Not Reported
Feet to sea level:	-2.58	Note:	Not Reported
Level reading date:	1950-01-25	Feet below surface:	Not Reported
Feet to sea level:	-2.03	Note:	Not Reported
Level reading date:	1949-12-27	Feet below surface:	Not Reported
Feet to sea level:	-2.16	Note:	Not Reported
Level reading date:	1949-11-28	Feet below surface:	Not Reported
Feet to sea level:	-2.85	Note:	Not Reported

Level reading date:	1949-10-31	Feet below surface:	Not Reported
Feet to sea level:	-2.57	Note:	Not Reported
Level reading date:	1949-09-28	Feet below surface:	Not Reported
Feet to sea level:	-2.58	Note:	Not Reported
Level reading date:	1949-08-31	Feet below surface:	Not Reported
Feet to sea level:	-3.04	Note:	Not Reported
Level reading date:	1949-07-28	Feet below surface:	Not Reported
Feet to sea level:	-3.19	Note:	Not Reported
Level reading date:	1949-06-30	Feet below surface:	Not Reported
Feet to sea level:	-3.08	Note:	Not Reported
Level reading date:	1949-05-31	Feet below surface:	Not Reported
Feet to sea level:	-3.17	Note:	Not Reported
Level reading date:	1949-04-27	Feet below surface:	Not Reported
Feet to sea level:	-3.54	Note:	Not Reported
Level reading date:	1949-04-04	Feet below surface:	Not Reported
Feet to sea level:	-4.11	Note:	Not Reported
Level reading date:	1949-02-23	Feet below surface:	Not Reported
Feet to sea level:	-4.17	Note:	Not Reported
Level reading date:	1949-01-26	Feet below surface:	Not Reported
Feet to sea level:	-4.26	Note:	Not Reported
Level reading date:	1948-12-28	Feet below surface:	Not Reported
Feet to sea level:	-4.82	Note:	Not Reported
Level reading date:	1948-12-09	Feet below surface:	Not Reported
Feet to sea level:	-4.41	Note:	Not Reported
Level reading date:	1948-11-03	Feet below surface:	Not Reported
Feet to sea level:	-4.26	Note:	Not Reported
Level reading date:	1948-10-04	Feet below surface:	Not Reported
Feet to sea level:	-4.98	Note:	Not Reported
Level reading date:	1948-08-30	Feet below surface:	Not Reported
Feet to sea level:	-5.70	Note:	Not Reported
Level reading date:	1948-07-23	Feet below surface:	Not Reported
Feet to sea level:	-6.25	Note:	Not Reported
Level reading date:	1948-06-30	Feet below surface:	Not Reported
Feet to sea level:	-6.45	Note:	Not Reported
Level reading date:	1948-06-01	Feet below surface:	Not Reported
Feet to sea level:	-6.60	Note:	Not Reported
Level reading date:	1948-04-27	Feet below surface:	Not Reported
Feet to sea level:	-6.92	Note:	Not Reported
Level reading date:	1948-03-26	Feet below surface:	Not Reported
Feet to sea level:	-7.11	Note:	Not Reported
Level reading date:	1948-03-03	Feet below surface:	Not Reported
Feet to sea level:	-7.51	Note:	Not Reported

Level reading date:	1948-02-02	Feet below surface:	Not Reported
Feet to sea level:	-7.40	Note:	Not Reported
Level reading date:	1948-01-08	Feet below surface:	Not Reported
Feet to sea level:	-8.01	Note:	Not Reported
Level reading date:	1947-12-16	Feet below surface:	Not Reported
Feet to sea level:	-7.65	Note:	Not Reported
Level reading date:	1947-11-26	Feet below surface:	Not Reported
Feet to sea level:	-8.59	Note:	Not Reported
Level reading date:	1947-11-20	Feet below surface:	Not Reported
Feet to sea level:	-7.90	Note:	Not Reported
Level reading date:	1947-10-31	Feet below surface:	Not Reported
Feet to sea level:	-8.60	Note:	Not Reported
Level reading date:	1947-10-14	Feet below surface:	Not Reported
Feet to sea level:	-8.67	Note:	Not Reported
Level reading date:	1947-10-06	Feet below surface:	Not Reported
Feet to sea level:	-8.42	Note:	Not Reported
Level reading date:	1947-09-29	Feet below surface:	Not Reported
Feet to sea level:	-8.12	Note:	Not Reported
Level reading date:	1947-09-15	Feet below surface:	Not Reported
Feet to sea level:	-8.64	Note:	Not Reported
Level reading date:	1947-08-27	Feet below surface:	Not Reported
Feet to sea level:	-8.64	Note:	Not Reported
Level reading date:	1947-08-13	Feet below surface:	Not Reported
Feet to sea level:	-8.81	Note:	Not Reported
Level reading date:	1947-07-30	Feet below surface:	Not Reported
Feet to sea level:	-8.75	Note:	Not Reported
Level reading date:	1947-07-23	Feet below surface:	Not Reported
Feet to sea level:	-8.66	Note:	Not Reported
Level reading date:	1947-07-16	Feet below surface:	Not Reported
Feet to sea level:	-8.77	Note:	Not Reported
Level reading date:	1947-07-07	Feet below surface:	Not Reported
Feet to sea level:	-8.57	Note:	Not Reported
Level reading date:	1947-07-02	Feet below surface:	Not Reported
Feet to sea level:	-8.67	Note:	Not Reported
Level reading date:	1947-06-30	Feet below surface:	Not Reported
Feet to sea level:	-8.52	Note:	Not Reported
Level reading date:	1947-06-24	Feet below surface:	Not Reported
Feet to sea level:	-8.16	Note:	Not Reported
Level reading date:	1947-05-29	Feet below surface:	Not Reported
Feet to sea level:	-8.27	Note:	Not Reported
Level reading date:	1947-05-06	Feet below surface:	Not Reported
Feet to sea level:	-8.49	Note:	Not Reported

Level reading date:	1947-04-04	Feet below surface:	Not Reported
Feet to sea level:	-7.82	Note:	Not Reported
Level reading date:	1947-03-14	Feet below surface:	Not Reported
Feet to sea level:	-8.39	Note:	Not Reported
Level reading date:	1947-01-27	Feet below surface:	Not Reported
Feet to sea level:	-7.96	Note:	Not Reported
Level reading date:	1946-12-30	Feet below surface:	Not Reported
Feet to sea level:	-8.15	Note:	Not Reported
Level reading date:	1946-11-26	Feet below surface:	Not Reported
Feet to sea level:	-8.05	Note:	Not Reported
Level reading date:	1946-10-22	Feet below surface:	Not Reported
Feet to sea level:	-8.11	Note:	Not Reported
Level reading date:	1946-09-27	Feet below surface:	Not Reported
Feet to sea level:	-8.14	Note:	Not Reported
Level reading date:	1946-08-29	Feet below surface:	Not Reported
Feet to sea level:	-7.92	Note:	Not Reported
Level reading date:	1946-07-26	Feet below surface:	Not Reported
Feet to sea level:	-8.07	Note:	Not Reported
Level reading date:	1946-07-01	Feet below surface:	Not Reported
Feet to sea level:	-8.12	Note:	Not Reported
Level reading date:	1946-06-18	Feet below surface:	Not Reported
Feet to sea level:	-8.14	Note:	Not Reported
Level reading date:	1946-05-06	Feet below surface:	Not Reported
Feet to sea level:	-8.08	Note:	Not Reported
Level reading date:	1946-04-12	Feet below surface:	Not Reported
Feet to sea level:	-8.14	Note:	Not Reported
Level reading date:	1946-03-15	Feet below surface:	Not Reported
Feet to sea level:	-8.07	Note:	Not Reported
Level reading date:	1946-02-08	Feet below surface:	Not Reported
Feet to sea level:	-8.15	Note:	Not Reported
Level reading date:	1946-01-10	Feet below surface:	Not Reported
Feet to sea level:	-8.20	Note:	Not Reported
Level reading date:	1945-12-04	Feet below surface:	Not Reported
Feet to sea level:	-8.28	Note:	Not Reported
Level reading date:	1945-11-06	Feet below surface:	Not Reported
Feet to sea level:	-8.31	Note:	Not Reported
Level reading date:	1945-09-28	Feet below surface:	Not Reported
Feet to sea level:	-8.39	Note:	Not Reported
Level reading date:	1945-09-13	Feet below surface:	Not Reported
Feet to sea level:	-8.35	Note:	Not Reported
Level reading date:	1945-08-07	Feet below surface:	Not Reported
Feet to sea level:	-8.30	Note:	Not Reported

Level reading date:	1945-07-03	Feet below surface:	Not Reported
Feet to sea level:	-8.25	Note:	Not Reported
Level reading date:	1945-06-05	Feet below surface:	Not Reported
Feet to sea level:	-8.19	Note:	Not Reported
Level reading date:	1945-04-27	Feet below surface:	Not Reported
Feet to sea level:	-8.24	Note:	Not Reported
Level reading date:	1945-04-03	Feet below surface:	Not Reported
Feet to sea level:	-8.22	Note:	Not Reported
Level reading date:	1945-03-05	Feet below surface:	Not Reported
Feet to sea level:	-8.25	Note:	Not Reported
Level reading date:	1945-01-02	Feet below surface:	Not Reported
Feet to sea level:	-8.27	Note:	Not Reported
Level reading date:	1944-12-05	Feet below surface:	Not Reported
Feet to sea level:	-8.40	Note:	Not Reported
Level reading date:	1944-11-03	Feet below surface:	Not Reported
Feet to sea level:	-8.47	Note:	Not Reported
Level reading date:	1944-10-05	Feet below surface:	Not Reported
Feet to sea level:	-8.50	Note:	Not Reported
Level reading date:	1944-09-02	Feet below surface:	Not Reported
Feet to sea level:	-8.79	Note:	Not Reported
Level reading date:	1944-07-31	Feet below surface:	Not Reported
Feet to sea level:	-8.63	Note:	Not Reported
Level reading date:	1944-07-04	Feet below surface:	Not Reported
Feet to sea level:	-8.58	Note:	Not Reported
Level reading date:	1944-05-27	Feet below surface:	Not Reported
Feet to sea level:	-8.63	Note:	Not Reported
Level reading date:	1944-05-05	Feet below surface:	Not Reported
Feet to sea level:	-8.64	Note:	Not Reported
Level reading date:	1944-03-30	Feet below surface:	Not Reported
Feet to sea level:	-8.70	Note:	Not Reported
Level reading date:	1944-02-26	Feet below surface:	Not Reported
Feet to sea level:	-8.78	Note:	Not Reported
Level reading date:	1944-01-29	Feet below surface:	Not Reported
Feet to sea level:	-8.67	Note:	Not Reported
Level reading date:	1944-01-01	Feet below surface:	Not Reported
Feet to sea level:	-8.78	Note:	Not Reported
Level reading date:	1943-11-27	Feet below surface:	Not Reported
Feet to sea level:	-8.93	Note:	Not Reported
Level reading date:	1943-10-30	Feet below surface:	Not Reported
Feet to sea level:	-9.13	Note:	Not Reported
Level reading date:	1943-09-25	Feet below surface:	Not Reported
Feet to sea level:	-9.26	Note:	Not Reported

Level reading date:	1943-08-28	Feet below surface:	Not Reported
Feet to sea level:	-9.16	Note:	Not Reported
Level reading date:	1943-07-31	Feet below surface:	Not Reported
Feet to sea level:	-9.13	Note:	Not Reported
Level reading date:	1943-06-26	Feet below surface:	Not Reported
Feet to sea level:	-9.13	Note:	Not Reported
Level reading date:	1943-05-29	Feet below surface:	Not Reported
Feet to sea level:	-9.08	Note:	Not Reported
Level reading date:	1943-05-01	Feet below surface:	Not Reported
Feet to sea level:	-9.15	Note:	Not Reported
Level reading date:	1943-03-27	Feet below surface:	Not Reported
Feet to sea level:	-9.31	Note:	Not Reported
Level reading date:	1943-02-27	Feet below surface:	Not Reported
Feet to sea level:	-9.49	Note:	Not Reported
Level reading date:	1943-01-02	Feet below surface:	Not Reported
Feet to sea level:	-9.66	Note:	Not Reported
Level reading date:	1942-12-26	Feet below surface:	Not Reported
Feet to sea level:	-9.70	Note:	Not Reported
Level reading date:	1942-12-19	Feet below surface:	Not Reported
Feet to sea level:	-9.70	Note:	Not Reported
Level reading date:	1942-12-12	Feet below surface:	Not Reported
Feet to sea level:	-9.72	Note:	Not Reported
Level reading date:	1942-12-05	Feet below surface:	Not Reported
Feet to sea level:	-9.78	Note:	Not Reported
Level reading date:	1942-11-28	Feet below surface:	Not Reported
Feet to sea level:	-9.83	Note:	Not Reported
Level reading date:	1942-11-21	Feet below surface:	Not Reported
Feet to sea level:	-9.85	Note:	Not Reported
Level reading date:	1942-11-14	Feet below surface:	Not Reported
Feet to sea level:	-9.90	Note:	Not Reported
Level reading date:	1942-11-07	Feet below surface:	Not Reported
Feet to sea level:	-9.95	Note:	Not Reported
Level reading date:	1942-10-31	Feet below surface:	Not Reported
Feet to sea level:	-10.01	Note:	Not Reported
Level reading date:	1942-10-24	Feet below surface:	Not Reported
Feet to sea level:	-10.06	Note:	Not Reported
Level reading date:	1942-10-17	Feet below surface:	Not Reported
Feet to sea level:	-10.08	Note:	Not Reported
Level reading date:	1942-10-10	Feet below surface:	Not Reported
Feet to sea level:	-10.12	Note:	Not Reported
Level reading date:	1942-10-03	Feet below surface:	Not Reported
Feet to sea level:	-10.21	Note:	Not Reported

Level reading date:	1942-09-26	Feet below surface:	Not Reported
Feet to sea level:	-10.26	Note:	Not Reported
Level reading date:	1942-09-19	Feet below surface:	Not Reported
Feet to sea level:	-10.29	Note:	Not Reported
Level reading date:	1942-09-12	Feet below surface:	Not Reported
Feet to sea level:	-10.32	Note:	Not Reported
Level reading date:	1942-09-05	Feet below surface:	Not Reported
Feet to sea level:	-10.37	Note:	Not Reported
Level reading date:	1942-08-29	Feet below surface:	Not Reported
Feet to sea level:	-10.41	Note:	Not Reported
Level reading date:	1942-08-22	Feet below surface:	Not Reported
Feet to sea level:	-10.45	Note:	Not Reported
Level reading date:	1942-08-15	Feet below surface:	Not Reported
Feet to sea level:	-10.50	Note:	Not Reported
Level reading date:	1942-08-08	Feet below surface:	Not Reported
Feet to sea level:	-10.57	Note:	Not Reported
Level reading date:	1942-08-01	Feet below surface:	Not Reported
Feet to sea level:	-10.58	Note:	Not Reported
Level reading date:	1942-07-25	Feet below surface:	Not Reported
Feet to sea level:	-10.63	Note:	Not Reported
Level reading date:	1942-07-18	Feet below surface:	Not Reported
Feet to sea level:	-10.62	Note:	Not Reported
Level reading date:	1942-07-11	Feet below surface:	Not Reported
Feet to sea level:	-10.61	Note:	Not Reported
Level reading date:	1942-07-04	Feet below surface:	Not Reported
Feet to sea level:	-10.63	Note:	Not Reported
Level reading date:	1942-06-27	Feet below surface:	Not Reported
Feet to sea level:	-10.65	Note:	Not Reported
Level reading date:	1942-06-20	Feet below surface:	Not Reported
Feet to sea level:	-10.63	Note:	Not Reported
Level reading date:	1942-06-13	Feet below surface:	Not Reported
Feet to sea level:	-10.63	Note:	Not Reported
Level reading date:	1942-06-06	Feet below surface:	Not Reported
Feet to sea level:	-10.61	Note:	Not Reported
Level reading date:	1942-05-30	Feet below surface:	Not Reported
Feet to sea level:	-10.59	Note:	Not Reported
Level reading date:	1942-05-23	Feet below surface:	Not Reported
Feet to sea level:	-10.52	Note:	Not Reported
Level reading date:	1942-05-16	Feet below surface:	Not Reported
Feet to sea level:	-10.51	Note:	Not Reported
Level reading date:	1942-05-09	Feet below surface:	Not Reported
Feet to sea level:	-10.48	Note:	Not Reported

Level reading date:	1942-05-02	Feet below surface:	Not Reported
Feet to sea level:	-10.46	Note:	Not Reported
Level reading date:	1942-04-25	Feet below surface:	Not Reported
Feet to sea level:	-10.42	Note:	Not Reported
Level reading date:	1942-04-18	Feet below surface:	Not Reported
Feet to sea level:	-10.42	Note:	Not Reported
Level reading date:	1942-04-11	Feet below surface:	Not Reported
Feet to sea level:	-10.39	Note:	Not Reported
Level reading date:	1942-04-04	Feet below surface:	Not Reported
Feet to sea level:	-10.36	Note:	Not Reported
Level reading date:	1942-03-28	Feet below surface:	Not Reported
Feet to sea level:	-10.40	Note:	Not Reported
Level reading date:	1942-03-21	Feet below surface:	Not Reported
Feet to sea level:	-10.38	Note:	Not Reported
Level reading date:	1942-03-14	Feet below surface:	Not Reported
Feet to sea level:	-10.33	Note:	Not Reported
Level reading date:	1942-03-07	Feet below surface:	Not Reported
Feet to sea level:	-10.31	Note:	Not Reported
Level reading date:	1942-02-28	Feet below surface:	Not Reported
Feet to sea level:	-10.27	Note:	Not Reported
Level reading date:	1942-02-21	Feet below surface:	Not Reported
Feet to sea level:	-10.23	Note:	Not Reported
Level reading date:	1942-02-14	Feet below surface:	Not Reported
Feet to sea level:	-10.19	Note:	Not Reported
Level reading date:	1942-02-07	Feet below surface:	Not Reported
Feet to sea level:	-10.15	Note:	Not Reported
Level reading date:	1942-01-31	Feet below surface:	Not Reported
Feet to sea level:	-10.13	Note:	Not Reported
Level reading date:	1942-01-24	Feet below surface:	Not Reported
Feet to sea level:	-10.13	Note:	Not Reported
Level reading date:	1942-01-17	Feet below surface:	Not Reported
Feet to sea level:	-10.10	Note:	Not Reported
Level reading date:	1942-01-10	Feet below surface:	Not Reported
Feet to sea level:	-10.06	Note:	Not Reported
Level reading date:	1942-01-03	Feet below surface:	Not Reported
Feet to sea level:	-10.03	Note:	Not Reported
Level reading date:	1941-12-27	Feet below surface:	Not Reported
Feet to sea level:	-9.99	Note:	Not Reported
Level reading date:	1941-12-20	Feet below surface:	Not Reported
Feet to sea level:	-9.96	Note:	Not Reported
Level reading date:	1941-12-13	Feet below surface:	Not Reported
Feet to sea level:	-9.90	Note:	Not Reported

Level reading date:	1941-12-06	Feet below surface:	Not Reported
Feet to sea level:	-9.91	Note:	Not Reported
Level reading date:	1941-11-29	Feet below surface:	Not Reported
Feet to sea level:	-9.88	Note:	Not Reported
Level reading date:	1941-11-22	Feet below surface:	Not Reported
Feet to sea level:	-9.87	Note:	Not Reported
Level reading date:	1941-11-15	Feet below surface:	Not Reported
Feet to sea level:	-9.86	Note:	Not Reported
Level reading date:	1941-11-08	Feet below surface:	Not Reported
Feet to sea level:	-9.80	Note:	Not Reported
Level reading date:	1941-11-01	Feet below surface:	Not Reported
Feet to sea level:	-9.80	Note:	Not Reported
Level reading date:	1941-10-25	Feet below surface:	Not Reported
Feet to sea level:	-9.74	Note:	Not Reported
Level reading date:	1941-10-18	Feet below surface:	Not Reported
Feet to sea level:	-9.68	Note:	Not Reported
Level reading date:	1941-10-11	Feet below surface:	Not Reported
Feet to sea level:	-9.65	Note:	Not Reported
Level reading date:	1941-10-04	Feet below surface:	Not Reported
Feet to sea level:	-9.63	Note:	Not Reported
Level reading date:	1941-09-27	Feet below surface:	Not Reported
Feet to sea level:	-9.65	Note:	Not Reported
Level reading date:	1941-09-20	Feet below surface:	Not Reported
Feet to sea level:	-9.65	Note:	Not Reported
Level reading date:	1941-09-13	Feet below surface:	Not Reported
Feet to sea level:	-9.63	Note:	Not Reported
Level reading date:	1941-09-06	Feet below surface:	Not Reported
Feet to sea level:	-9.60	Note:	Not Reported
Level reading date:	1941-08-30	Feet below surface:	Not Reported
Feet to sea level:	-9.60	Note:	Not Reported
Level reading date:	1941-08-23	Feet below surface:	Not Reported
Feet to sea level:	-9.56	Note:	Not Reported
Level reading date:	1941-08-16	Feet below surface:	Not Reported
Feet to sea level:	-9.50	Note:	Not Reported
Level reading date:	1941-08-09	Feet below surface:	Not Reported
Feet to sea level:	-9.45	Note:	Not Reported
Level reading date:	1941-08-02	Feet below surface:	Not Reported
Feet to sea level:	-9.42	Note:	Not Reported
Level reading date:	1941-07-26	Feet below surface:	Not Reported
Feet to sea level:	-9.38	Note:	Not Reported
Level reading date:	1941-07-19	Feet below surface:	Not Reported
Feet to sea level:	-9.35	Note:	Not Reported

Level reading date:	1941-07-12	Feet below surface:	Not Reported
Feet to sea level:	-9.33	Note:	Not Reported
Level reading date:	1941-07-05	Feet below surface:	Not Reported
Feet to sea level:	-9.27	Note:	Not Reported
Level reading date:	1941-06-28	Feet below surface:	Not Reported
Feet to sea level:	-9.24	Note:	Not Reported
Level reading date:	1941-06-21	Feet below surface:	Not Reported
Feet to sea level:	-9.18	Note:	Not Reported
Level reading date:	1941-06-14	Feet below surface:	Not Reported
Feet to sea level:	-9.14	Note:	Not Reported
Level reading date:	1941-06-07	Feet below surface:	Not Reported
Feet to sea level:	-9.13	Note:	Not Reported
Level reading date:	1941-05-31	Feet below surface:	Not Reported
Feet to sea level:	-9.06	Note:	Not Reported
Level reading date:	1941-05-24	Feet below surface:	Not Reported
Feet to sea level:	-9.06	Note:	Not Reported
Level reading date:	1941-05-17	Feet below surface:	Not Reported
Feet to sea level:	-9.01	Note:	Not Reported
Level reading date:	1941-05-10	Feet below surface:	Not Reported
Feet to sea level:	-8.95	Note:	Not Reported
Level reading date:	1941-05-03	Feet below surface:	Not Reported
Feet to sea level:	-8.89	Note:	Not Reported
Level reading date:	1941-04-26	Feet below surface:	Not Reported
Feet to sea level:	-8.84	Note:	Not Reported
Level reading date:	1941-04-19	Feet below surface:	Not Reported
Feet to sea level:	-8.84	Note:	Not Reported
Level reading date:	1941-04-12	Feet below surface:	Not Reported
Feet to sea level:	-8.89	Note:	Not Reported
Level reading date:	1941-04-05	Feet below surface:	Not Reported
Feet to sea level:	-8.87	Note:	Not Reported
Level reading date:	1941-03-29	Feet below surface:	Not Reported
Feet to sea level:	-8.91	Note:	Not Reported
Level reading date:	1941-03-22	Feet below surface:	Not Reported
Feet to sea level:	-8.98	Note:	Not Reported
Level reading date:	1941-03-15	Feet below surface:	Not Reported
Feet to sea level:	-9.03	Note:	Not Reported
Level reading date:	1941-03-08	Feet below surface:	Not Reported
Feet to sea level:	-9.07	Note:	Not Reported
Level reading date:	1941-03-01	Feet below surface:	Not Reported
Feet to sea level:	-9.12	Note:	Not Reported
Level reading date:	1941-02-22	Feet below surface:	Not Reported
Feet to sea level:	-9.15	Note:	Not Reported

Level reading date:	1941-02-15	Feet below surface:	Not Reported
Feet to sea level:	-9.17	Note:	Not Reported
Level reading date:	1941-02-08	Feet below surface:	Not Reported
Feet to sea level:	-9.19	Note:	Not Reported
Level reading date:	1941-02-01	Feet below surface:	Not Reported
Feet to sea level:	-9.22	Note:	Not Reported
Level reading date:	1941-01-25	Feet below surface:	Not Reported
Feet to sea level:	-9.27	Note:	Not Reported

3
ESE **FED USGS** **USGS40000828169**
1/4 - 1/2 Mile
Lower

Organization ID:	USGS-NY	Organization Name:	USGS New York Water Science Center
Monitor Location:	K 2622. 1	Type:	Well
Description:	Not Reported	HUC:	02030202
Drainage Area:	Not Reported	Drainage Area Units:	Not Reported
Contrib Drainage Area:	Not Reported	Contrib Drainage Area Unts:	Not Reported
Aquifer:	Northern Atlantic Coastal Plain aquifer system		
Formation Type:	Glacial Aquifer, Upper	Aquifer Type:	Not Reported
Construction Date:	Not Reported	Well Depth:	105
Well Depth Units:	ft	Well Hole Depth:	Not Reported
Well Hole Depth Units:	Not Reported		

4
ESE **FED USGS** **USGS40000828135**
1/4 - 1/2 Mile
Lower

Organization ID:	USGS-NY	Organization Name:	USGS New York Water Science Center
Monitor Location:	K 136. 1	Type:	Well
Description:	5201	HUC:	02030202
Drainage Area:	Not Reported	Drainage Area Units:	Not Reported
Contrib Drainage Area:	Not Reported	Contrib Drainage Area Unts:	Not Reported
Aquifer:	Northern Atlantic Coastal Plain aquifer system		
Formation Type:	Glacial Aquifer, Upper	Aquifer Type:	Not Reported
Construction Date:	Not Reported	Well Depth:	Not Reported
Well Depth Units:	Not Reported	Well Hole Depth:	Not Reported
Well Hole Depth Units:	Not Reported		

A5
SW **FED USGS** **USGS40000828104**
1/2 - 1 Mile
Lower

Organization ID:	USGS-NY	Organization Name:	USGS New York Water Science Center
Monitor Location:	K 3257. 2	Type:	Well
Description:	CHESTER AVE AND EAST NEW YORK AVE		
HUC:	02030202	Drainage Area:	Not Reported
Drainage Area Units:	Not Reported	Contrib Drainage Area:	Not Reported
Contrib Drainage Area Unts:	Not Reported		
Aquifer:	Northern Atlantic Coastal Plain aquifer system		
Formation Type:	Glacial Aquifer, Upper	Aquifer Type:	Unconfined single aquifer

Construction Date:	19980624	Well Depth:	55
Well Depth Units:	ft	Well Hole Depth:	55
Well Hole Depth Units:	ft		

Ground water levels,Number of Measurements:	73	Level reading date:	2005-02-15
Feet below surface:	Not Reported	Feet to sea level:	10.53
Note:	Not Reported		

Level reading date:	2005-01-21	Feet below surface:	Not Reported
Feet to sea level:	10.40	Note:	Not Reported
Level reading date:	2004-12-15	Feet below surface:	Not Reported
Feet to sea level:	10.44	Note:	Not Reported
Level reading date:	2004-11-23	Feet below surface:	Not Reported
Feet to sea level:	10.48	Note:	Not Reported
Level reading date:	2004-10-21	Feet below surface:	Not Reported
Feet to sea level:	10.43	Note:	Not Reported
Level reading date:	2004-09-21	Feet below surface:	Not Reported
Feet to sea level:	10.31	Note:	Not Reported
Level reading date:	2004-08-25	Feet below surface:	Not Reported
Feet to sea level:	10.23	Note:	Not Reported
Level reading date:	2004-07-19	Feet below surface:	Not Reported
Feet to sea level:	10.09	Note:	Not Reported
Level reading date:	2004-06-16	Feet below surface:	Not Reported
Feet to sea level:	10.01	Note:	Not Reported
Level reading date:	2004-05-25	Feet below surface:	Not Reported
Feet to sea level:	10.01	Note:	Not Reported
Level reading date:	2004-04-29	Feet below surface:	Not Reported
Feet to sea level:	9.88	Note:	Not Reported
Level reading date:	2004-03-21	Feet below surface:	Not Reported
Feet to sea level:	9.86	Note:	Not Reported
Level reading date:	2004-02-25	Feet below surface:	Not Reported
Feet to sea level:	10.03	Note:	Not Reported
Level reading date:	2003-12-18	Feet below surface:	Not Reported
Feet to sea level:	10.00	Note:	Not Reported
Level reading date:	2003-11-25	Feet below surface:	Not Reported
Feet to sea level:	9.89	Note:	Not Reported
Level reading date:	2003-10-29	Feet below surface:	Not Reported
Feet to sea level:	9.99	Note:	Not Reported
Level reading date:	2003-09-24	Feet below surface:	Not Reported
Feet to sea level:	10.07	Note:	Not Reported
Level reading date:	2003-08-25	Feet below surface:	Not Reported
Feet to sea level:	10.24	Note:	Not Reported
Level reading date:	2003-07-21	Feet below surface:	Not Reported
Feet to sea level:	10.83	Note:	Not Reported

Level reading date:	2003-06-25	Feet below surface:	Not Reported
Feet to sea level:	9.92	Note:	Not Reported
Level reading date:	2003-05-19	Feet below surface:	Not Reported
Feet to sea level:	9.63	Note:	Not Reported
Level reading date:	2003-04-28	Feet below surface:	Not Reported
Feet to sea level:	9.64	Note:	Not Reported
Level reading date:	2003-02-27	Feet below surface:	Not Reported
Feet to sea level:	9.37	Note:	Not Reported
Level reading date:	2002-12-27	Feet below surface:	Not Reported
Feet to sea level:	9.02	Note:	Not Reported
Level reading date:	2002-11-26	Feet below surface:	Not Reported
Feet to sea level:	9.01	Note:	Not Reported
Level reading date:	2002-10-21	Feet below surface:	Not Reported
Feet to sea level:	8.91	Note:	Not Reported
Level reading date:	2002-09-25	Feet below surface:	Not Reported
Feet to sea level:	8.78	Note:	Not Reported
Level reading date:	2002-08-27	Feet below surface:	Not Reported
Feet to sea level:	8.68	Note:	Not Reported
Level reading date:	2002-07-24	Feet below surface:	Not Reported
Feet to sea level:	8.82	Note:	Not Reported
Level reading date:	2002-07-22	Feet below surface:	Not Reported
Feet to sea level:	8.77	Note:	Not Reported
Level reading date:	2002-06-18	Feet below surface:	Not Reported
Feet to sea level:	8.74	Note:	Not Reported
Level reading date:	2002-05-29	Feet below surface:	Not Reported
Feet to sea level:	8.74	Note:	Not Reported
Level reading date:	2002-04-24	Feet below surface:	Not Reported
Feet to sea level:	8.67	Note:	Not Reported
Level reading date:	2002-03-21	Feet below surface:	Not Reported
Feet to sea level:	8.78	Note:	Not Reported
Level reading date:	2002-02-27	Feet below surface:	Not Reported
Feet to sea level:	8.91	Note:	Not Reported
Level reading date:	2002-01-28	Feet below surface:	Not Reported
Feet to sea level:	9.02	Note:	Not Reported
Level reading date:	2001-12-28	Feet below surface:	Not Reported
Feet to sea level:	9.15	Note:	Not Reported
Level reading date:	2001-09-25	Feet below surface:	Not Reported
Feet to sea level:	9.57	Note:	Not Reported
Level reading date:	2001-08-29	Feet below surface:	Not Reported
Feet to sea level:	9.63	Note:	Not Reported
Level reading date:	2001-07-24	Feet below surface:	Not Reported
Feet to sea level:	9.46	Note:	Not Reported

Level reading date:	2001-06-28	Feet below surface:	Not Reported
Feet to sea level:	9.76	Note:	Not Reported
Level reading date:	2001-05-24	Feet below surface:	Not Reported
Feet to sea level:	9.82	Note:	Not Reported
Level reading date:	2001-04-25	Feet below surface:	Not Reported
Feet to sea level:	9.83	Note:	Not Reported
Level reading date:	2001-03-20	Feet below surface:	Not Reported
Feet to sea level:	9.34	Note:	Not Reported
Level reading date:	2001-02-22	Feet below surface:	Not Reported
Feet to sea level:	9.39	Note:	Not Reported
Level reading date:	2001-01-17	Feet below surface:	Not Reported
Feet to sea level:	9.28	Note:	Not Reported
Level reading date:	2000-12-19	Feet below surface:	Not Reported
Feet to sea level:	9.49	Note:	Not Reported
Level reading date:	2000-11-28	Feet below surface:	Not Reported
Feet to sea level:	9.54	Note:	Not Reported
Level reading date:	2000-10-24	Feet below surface:	Not Reported
Feet to sea level:	9.73	Note:	Not Reported
Level reading date:	2000-09-27	Feet below surface:	Not Reported
Feet to sea level:	9.98	Note:	Not Reported
Level reading date:	2000-08-24	Feet below surface:	Not Reported
Feet to sea level:	10.09	Note:	Not Reported
Level reading date:	2000-07-27	Feet below surface:	Not Reported
Feet to sea level:	9.94	Note:	Not Reported
Level reading date:	2000-06-28	Feet below surface:	Not Reported
Feet to sea level:	9.92	Note:	Not Reported
Level reading date:	2000-05-23	Feet below surface:	Not Reported
Feet to sea level:	9.78	Note:	Not Reported
Level reading date:	2000-04-27	Feet below surface:	Not Reported
Feet to sea level:	9.70	Note:	Not Reported
Level reading date:	2000-03-29	Feet below surface:	Not Reported
Feet to sea level:	9.69	Note:	Not Reported
Level reading date:	2000-02-29	Feet below surface:	Not Reported
Feet to sea level:	9.63	Note:	Not Reported
Level reading date:	1999-12-13	Feet below surface:	Not Reported
Feet to sea level:	9.62	Note:	Not Reported
Level reading date:	1999-11-23	Feet below surface:	Not Reported
Feet to sea level:	9.68	Note:	Not Reported
Level reading date:	1999-10-19	Feet below surface:	Not Reported
Feet to sea level:	9.79	Note:	Not Reported
Level reading date:	1999-09-23	Feet below surface:	Not Reported
Feet to sea level:	9.94	Note:	Not Reported

Level reading date:	1999-08-17	Feet below surface:	Not Reported
Feet to sea level:	10.00	Note:	Not Reported
Level reading date:	1999-06-23	Feet below surface:	Not Reported
Feet to sea level:	10.07	Note:	Not Reported
Level reading date:	1999-05-18	Feet below surface:	Not Reported
Feet to sea level:	10.12	Note:	Not Reported
Level reading date:	1999-04-28	Feet below surface:	Not Reported
Feet to sea level:	10.13	Note:	Not Reported
Level reading date:	1999-03-23	Feet below surface:	Not Reported
Feet to sea level:	10.14	Note:	Not Reported
Level reading date:	1999-03-02	Feet below surface:	Not Reported
Feet to sea level:	10.22	Note:	Not Reported
Level reading date:	1999-01-27	Feet below surface:	Not Reported
Feet to sea level:	10.23	Note:	Not Reported
Level reading date:	1998-11-24	Feet below surface:	Not Reported
Feet to sea level:	10.47	Note:	Not Reported
Level reading date:	1998-10-29	Feet below surface:	Not Reported
Feet to sea level:	10.57	Note:	Not Reported
Level reading date:	1998-09-29	Feet below surface:	Not Reported
Feet to sea level:	10.72	Note:	Not Reported
Level reading date:	1998-09-01	Feet below surface:	Not Reported
Feet to sea level:	10.93	Note:	Not Reported
Level reading date:	1998-07-28	Feet below surface:	Not Reported
Feet to sea level:	11.22	Note:	Not Reported

A6
SW
1/2 - 1 Mile
Lower

FED USGS **USGS40000828103**

Organization ID:	USGS-NY	Organization Name:	USGS New York Water Science Center
Monitor Location:	K 3257. 1	Type:	Well
Description:	Not Reported	HUC:	02030202
Drainage Area:	Not Reported	Drainage Area Units:	Not Reported
Contrib Drainage Area:	Not Reported	Contrib Drainage Area Unts:	Not Reported
Aquifer:	Northern Atlantic Coastal Plain aquifer system		
Formation Type:	Glacial Aquifer, Upper	Aquifer Type:	Not Reported
Construction Date:	Not Reported	Well Depth:	50
Well Depth Units:	ft	Well Hole Depth:	Not Reported
Well Hole Depth Units:	Not Reported		

Ground water levels,Number of Measurements:	51	Level reading date:	1999-06-23
Feet below surface:	Not Reported	Feet to sea level:	11.12
Note:	Not Reported		
Level reading date:	1997-03-17	Feet below surface:	Not Reported
Feet to sea level:	9.75	Note:	Not Reported
Level reading date:	1996-07-05	Feet below surface:	Not Reported

Feet to sea level:	10.29	Note:	Not Reported
Level reading date:	1996-03-14	Feet below surface:	Not Reported
Feet to sea level:	10.11	Note:	Not Reported
Level reading date:	1995-09-29	Feet below surface:	Not Reported
Feet to sea level:	9.54	Note:	Not Reported
Level reading date:	1995-06-21	Feet below surface:	Not Reported
Feet to sea level:	9.72	Note:	Not Reported
Level reading date:	1995-03-14	Feet below surface:	Not Reported
Feet to sea level:	9.98	Note:	Not Reported
Level reading date:	1995-01-03	Feet below surface:	Not Reported
Feet to sea level:	10.11	Note:	Not Reported
Level reading date:	1994-06-29	Feet below surface:	Not Reported
Feet to sea level:	10.58	Note:	Not Reported
Level reading date:	1994-03-24	Feet below surface:	Not Reported
Feet to sea level:	10.42	Note:	Not Reported
Level reading date:	1993-11-22	Feet below surface:	Not Reported
Feet to sea level:	9.94	Note:	Not Reported
Level reading date:	1993-08-24	Feet below surface:	Not Reported
Feet to sea level:	10.26	Note:	Not Reported
Level reading date:	1993-07-22	Feet below surface:	Not Reported
Feet to sea level:	10.39	Note:	Not Reported
Level reading date:	1993-06-22	Feet below surface:	Not Reported
Feet to sea level:	10.57	Note:	Not Reported
Level reading date:	1993-05-24	Feet below surface:	Not Reported
Feet to sea level:	10.65	Note:	Not Reported
Level reading date:	1993-04-28	Feet below surface:	Not Reported
Feet to sea level:	10.65	Note:	Not Reported
Level reading date:	1993-03-22	Feet below surface:	Not Reported
Feet to sea level:	10.28	Note:	Not Reported
Level reading date:	1993-01-19	Feet below surface:	Not Reported
Feet to sea level:	10.23	Note:	Not Reported
Level reading date:	1992-12-28	Feet below surface:	Not Reported
Feet to sea level:	10.25	Note:	Not Reported
Level reading date:	1992-11-19	Feet below surface:	Not Reported
Feet to sea level:	10.12	Note:	Not Reported
Level reading date:	1992-11-10	Feet below surface:	Not Reported
Feet to sea level:	10.19	Note:	Not Reported
Level reading date:	1992-10-27	Feet below surface:	Not Reported
Feet to sea level:	10.29	Note:	Not Reported
Level reading date:	1992-09-18	Feet below surface:	Not Reported
Feet to sea level:	10.55	Note:	Not Reported

Level reading date:	1992-08-24	Feet below surface:	Not Reported
Feet to sea level:	10.43	Note:	Not Reported
Level reading date:	1992-07-16	Feet below surface:	Not Reported
Feet to sea level:	10.28	Note:	Not Reported
Level reading date:	1992-06-23	Feet below surface:	Not Reported
Feet to sea level:	10.24	Note:	Not Reported
Level reading date:	1992-06-12	Feet below surface:	Not Reported
Feet to sea level:	10.21	Note:	Not Reported
Level reading date:	1992-04-06	Feet below surface:	Not Reported
Feet to sea level:	10.39	Note:	Not Reported
Level reading date:	1985-12-04	Feet below surface:	Not Reported
Feet to sea level:	10.18	Note:	Not Reported
Level reading date:	1985-10-02	Feet below surface:	Not Reported
Feet to sea level:	10.22	Note:	Not Reported
Level reading date:	1985-05-18	Feet below surface:	Not Reported
Feet to sea level:	10.38	Note:	Not Reported
Level reading date:	1984-12-18	Feet below surface:	Not Reported
Feet to sea level:	11.39	Note:	Not Reported
Level reading date:	1984-10-03	Feet below surface:	Not Reported
Feet to sea level:	12.16	Note:	Not Reported
Level reading date:	1984-06-28	Feet below surface:	Not Reported
Feet to sea level:	12.51	Note:	Not Reported
Level reading date:	1984-03-19	Feet below surface:	Not Reported
Feet to sea level:	11.45	Note:	Not Reported
Level reading date:	1984-01-05	Feet below surface:	Not Reported
Feet to sea level:	11.19	Note:	Not Reported
Level reading date:	1983-09-28	Feet below surface:	Not Reported
Feet to sea level:	11.85	Note:	Not Reported
Level reading date:	1983-06-29	Feet below surface:	Not Reported
Feet to sea level:	11.07	Note:	Not Reported
Level reading date:	1983-03-25	Feet below surface:	Not Reported
Feet to sea level:	12.07	Note:	Not Reported
Level reading date:	1982-12-21	Feet below surface:	Not Reported
Feet to sea level:	11.37	Note:	Not Reported
Level reading date:	1982-10-06	Feet below surface:	Not Reported
Feet to sea level:	11.21	Note:	Not Reported
Level reading date:	1982-06-30	Feet below surface:	Not Reported
Feet to sea level:	11.35	Note:	Not Reported
Level reading date:	1982-03-24	Feet below surface:	Not Reported
Feet to sea level:	11.16	Note:	Not Reported
Level reading date:	1981-12-29	Feet below surface:	Not Reported
Feet to sea level:	12.46	Note:	Not Reported

Level reading date:	1981-09-23	Feet below surface:	Not Reported
Feet to sea level:	12.27	Note:	Not Reported
Level reading date:	1981-06-25	Feet below surface:	Not Reported
Feet to sea level:	11.94	Note:	Not Reported
Level reading date:	1981-03-19	Feet below surface:	Not Reported
Feet to sea level:	12.56	Note:	Not Reported
Level reading date:	1980-12-30	Feet below surface:	Not Reported
Feet to sea level:	13.01	Note:	Not Reported
Level reading date:	1980-09-23	Feet below surface:	Not Reported
Feet to sea level:	13.65	Note:	Not Reported
Level reading date:	1980-06-20	Feet below surface:	Not Reported
Feet to sea level:	13.96	Note:	Not Reported
Level reading date:	1980-06-10	Feet below surface:	Not Reported
Feet to sea level:	13.90	Note:	Not Reported

7
SW
1/2 - 1 Mile
Lower

FED USGS **USGS40000828031**

Organization ID:	USGS-NY	Organization Name:	USGS New York Water Science Center
Monitor Location:	K 910. 1	Type:	Well
Description:	4401	HUC:	02030202
Drainage Area:	Not Reported	Drainage Area Units:	Not Reported
Contrib Drainage Area:	Not Reported	Contrib Drainage Area Unts:	Not Reported
Aquifer:	Not Reported	Formation Type:	Not Reported
Aquifer Type:	Not Reported	Construction Date:	Not Reported
Well Depth:	Not Reported	Well Depth Units:	Not Reported
Well Hole Depth:	182	Well Hole Depth Units:	ft

8
ENE
1/2 - 1 Mile
Lower

FED USGS **USGS40000828360**

Organization ID:	USGS-NY	Organization Name:	USGS New York Water Science Center
Monitor Location:	K 1198. 1	Type:	Well
Description:	Not Reported	HUC:	02030202
Drainage Area:	Not Reported	Drainage Area Units:	Not Reported
Contrib Drainage Area:	Not Reported	Contrib Drainage Area Unts:	Not Reported
Aquifer:	Northern Atlantic Coastal Plain aquifer system		
Formation Type:	Glacial Aquifer, Upper	Aquifer Type:	Not Reported
Construction Date:	Not Reported	Well Depth:	53
Well Depth Units:	ft	Well Hole Depth:	Not Reported
Well Hole Depth Units:	Not Reported		

Ground water levels,Number of Measurements:	282	Level reading date:	1968-11-06
Feet below surface:	Not Reported	Feet to sea level:	3.51
Note:	Not Reported		
Level reading date:	1968-04-30	Feet below surface:	Not Reported
Feet to sea level:	3.43	Note:	Not Reported

Level reading date:	1967-11-09	Feet below surface:	Not Reported
Feet to sea level:	2.96	Note:	Not Reported
Level reading date:	1967-03-29	Feet below surface:	Not Reported
Feet to sea level:	2.25	Note:	Not Reported
Level reading date:	1966-10-24	Feet below surface:	Not Reported
Feet to sea level:	1.92	Note:	Not Reported
Level reading date:	1966-05-03	Feet below surface:	Not Reported
Feet to sea level:	2.23	Note:	Not Reported
Level reading date:	1965-10-28	Feet below surface:	Not Reported
Feet to sea level:	2.60	Note:	Not Reported
Level reading date:	1965-09-06	Feet below surface:	Not Reported
Feet to sea level:	2.74	Note:	Not Reported
Level reading date:	1965-05-03	Feet below surface:	Not Reported
Feet to sea level:	3.08	Note:	Not Reported
Level reading date:	1964-10-30	Feet below surface:	Not Reported
Feet to sea level:	2.97	Note:	Not Reported
Level reading date:	1964-04-27	Feet below surface:	Not Reported
Feet to sea level:	3.25	Note:	Not Reported
Level reading date:	1963-04-29	Feet below surface:	Not Reported
Feet to sea level:	3.78	Note:	Not Reported
Level reading date:	1962-04-27	Feet below surface:	Not Reported
Feet to sea level:	4.11	Note:	Not Reported
Level reading date:	1961-12-27	Feet below surface:	Not Reported
Feet to sea level:	4.25	Note:	Not Reported
Level reading date:	1961-01-05	Feet below surface:	Not Reported
Feet to sea level:	3.29	Note:	Not Reported
Level reading date:	1960-07-18	Feet below surface:	Not Reported
Feet to sea level:	2.65	Note:	Not Reported
Level reading date:	1957-12-23	Feet below surface:	Not Reported
Feet to sea level:	1.64	Note:	Not Reported
Level reading date:	1956-12-27	Feet below surface:	Not Reported
Feet to sea level:	2.86	Note:	Not Reported
Level reading date:	1956-01-20	Feet below surface:	Not Reported
Feet to sea level:	2.70	Note:	Not Reported
Level reading date:	1954-12-27	Feet below surface:	Not Reported
Feet to sea level:	1.75	Note:	Not Reported
Level reading date:	1954-06-30	Feet below surface:	Not Reported
Feet to sea level:	1.43	Note:	Not Reported
Level reading date:	1954-05-26	Feet below surface:	Not Reported
Feet to sea level:	1.42	Note:	Not Reported
Level reading date:	1954-04-29	Feet below surface:	Not Reported
Feet to sea level:	1.50	Note:	Not Reported

Level reading date:	1954-03-27	Feet below surface:	Not Reported
Feet to sea level:	1.79	Note:	Not Reported
Level reading date:	1954-02-25	Feet below surface:	Not Reported
Feet to sea level:	2.05	Note:	Not Reported
Level reading date:	1954-01-30	Feet below surface:	Not Reported
Feet to sea level:	2.13	Note:	Not Reported
Level reading date:	1953-12-21	Feet below surface:	Not Reported
Feet to sea level:	2.16	Note:	Not Reported
Level reading date:	1953-12-01	Feet below surface:	Not Reported
Feet to sea level:	2.06	Note:	Not Reported
Level reading date:	1953-10-10	Feet below surface:	Not Reported
Feet to sea level:	2.20	Note:	Not Reported
Level reading date:	1953-09-30	Feet below surface:	Not Reported
Feet to sea level:	2.22	Note:	Not Reported
Level reading date:	1953-08-27	Feet below surface:	Not Reported
Feet to sea level:	2.26	Note:	Not Reported
Level reading date:	1953-07-31	Feet below surface:	Not Reported
Feet to sea level:	2.10	Note:	Not Reported
Level reading date:	1953-06-24	Feet below surface:	Not Reported
Feet to sea level:	1.78	Note:	Not Reported
Level reading date:	1953-05-25	Feet below surface:	Not Reported
Feet to sea level:	1.96	Note:	Not Reported
Level reading date:	1953-04-27	Feet below surface:	Not Reported
Feet to sea level:	2.01	Note:	Not Reported
Level reading date:	1953-03-24	Feet below surface:	Not Reported
Feet to sea level:	1.72	Note:	Not Reported
Level reading date:	1953-02-26	Feet below surface:	Not Reported
Feet to sea level:	1.55	Note:	Not Reported
Level reading date:	1953-02-05	Feet below surface:	Not Reported
Feet to sea level:	1.59	Note:	Not Reported
Level reading date:	1952-12-23	Feet below surface:	Not Reported
Feet to sea level:	1.52	Note:	Not Reported
Level reading date:	1952-12-04	Feet below surface:	Not Reported
Feet to sea level:	1.47	Note:	Not Reported
Level reading date:	1952-11-04	Feet below surface:	Not Reported
Feet to sea level:	1.58	Note:	Not Reported
Level reading date:	1952-09-23	Feet below surface:	Not Reported
Feet to sea level:	1.61	Note:	Not Reported
Level reading date:	1952-08-25	Feet below surface:	Not Reported
Feet to sea level:	1.60	Note:	Not Reported
Level reading date:	1952-07-23	Feet below surface:	Not Reported
Feet to sea level:	1.53	Note:	Not Reported

Level reading date:	1952-06-23	Feet below surface:	Not Reported
Feet to sea level:	1.29	Note:	Not Reported
Level reading date:	1952-05-26	Feet below surface:	Not Reported
Feet to sea level:	0.91	Note:	Not Reported
Level reading date:	1952-04-29	Feet below surface:	Not Reported
Feet to sea level:	0.70	Note:	Not Reported
Level reading date:	1952-03-20	Feet below surface:	Not Reported
Feet to sea level:	0.42	Note:	Not Reported
Level reading date:	1952-02-20	Feet below surface:	Not Reported
Feet to sea level:	0.24	Note:	Not Reported
Level reading date:	1952-01-29	Feet below surface:	Not Reported
Feet to sea level:	0.07	Note:	Not Reported
Level reading date:	1951-12-20	Feet below surface:	Not Reported
Feet to sea level:	0.20	Note:	Not Reported
Level reading date:	1951-11-29	Feet below surface:	Not Reported
Feet to sea level:	-0.28	Note:	Not Reported
Level reading date:	1951-11-01	Feet below surface:	Not Reported
Feet to sea level:	-0.52	Note:	Not Reported
Level reading date:	1951-09-26	Feet below surface:	Not Reported
Feet to sea level:	-0.50	Note:	Not Reported
Level reading date:	1951-08-28	Feet below surface:	Not Reported
Feet to sea level:	-0.48	Note:	Not Reported
Level reading date:	1951-07-25	Feet below surface:	Not Reported
Feet to sea level:	-0.62	Note:	Not Reported
Level reading date:	1951-06-26	Feet below surface:	Not Reported
Feet to sea level:	-0.59	Note:	Not Reported
Level reading date:	1951-05-29	Feet below surface:	Not Reported
Feet to sea level:	-0.60	Note:	Not Reported
Level reading date:	1951-04-26	Feet below surface:	Not Reported
Feet to sea level:	-0.82	Note:	Not Reported
Level reading date:	1951-03-27	Feet below surface:	Not Reported
Feet to sea level:	-1.08	Note:	Not Reported
Level reading date:	1951-02-23	Feet below surface:	Not Reported
Feet to sea level:	-1.17	Note:	Not Reported
Level reading date:	1951-01-30	Feet below surface:	Not Reported
Feet to sea level:	-1.22	Note:	Not Reported
Level reading date:	1950-12-18	Feet below surface:	Not Reported
Feet to sea level:	-1.29	Note:	Not Reported
Level reading date:	1950-11-27	Feet below surface:	Not Reported
Feet to sea level:	-1.33	Note:	Not Reported
Level reading date:	1950-10-30	Feet below surface:	Not Reported
Feet to sea level:	-1.31	Note:	Not Reported

Level reading date:	1950-09-27	Feet below surface:	Not Reported
Feet to sea level:	-1.31	Note:	Not Reported
Level reading date:	1950-08-28	Feet below surface:	Not Reported
Feet to sea level:	-1.23	Note:	Not Reported
Level reading date:	1950-07-26	Feet below surface:	Not Reported
Feet to sea level:	-1.16	Note:	Not Reported
Level reading date:	1950-06-28	Feet below surface:	Not Reported
Feet to sea level:	-1.12	Note:	Not Reported
Level reading date:	1950-06-05	Feet below surface:	Not Reported
Feet to sea level:	-0.98	Note:	Not Reported
Level reading date:	1950-04-27	Feet below surface:	Not Reported
Feet to sea level:	-0.99	Note:	Not Reported
Level reading date:	1950-03-29	Feet below surface:	Not Reported
Feet to sea level:	-1.00	Note:	Not Reported
Level reading date:	1950-03-01	Feet below surface:	Not Reported
Feet to sea level:	-1.08	Note:	Not Reported
Level reading date:	1950-01-25	Feet below surface:	Not Reported
Feet to sea level:	-1.17	Note:	Not Reported
Level reading date:	1949-12-27	Feet below surface:	Not Reported
Feet to sea level:	-1.37	Note:	Not Reported
Level reading date:	1949-11-28	Feet below surface:	Not Reported
Feet to sea level:	-1.16	Note:	Not Reported
Level reading date:	1949-10-31	Feet below surface:	Not Reported
Feet to sea level:	-1.28	Note:	Not Reported
Level reading date:	1949-09-28	Feet below surface:	Not Reported
Feet to sea level:	-1.14	Note:	Not Reported
Level reading date:	1949-08-31	Feet below surface:	Not Reported
Feet to sea level:	-1.13	Note:	Not Reported
Level reading date:	1949-07-28	Feet below surface:	Not Reported
Feet to sea level:	-1.20	Note:	Not Reported
Level reading date:	1949-06-30	Feet below surface:	Not Reported
Feet to sea level:	-1.29	Note:	Not Reported
Level reading date:	1949-05-31	Feet below surface:	Not Reported
Feet to sea level:	-1.50	Note:	Not Reported
Level reading date:	1949-04-27	Feet below surface:	Not Reported
Feet to sea level:	-1.80	Note:	Not Reported
Level reading date:	1949-04-04	Feet below surface:	Not Reported
Feet to sea level:	-1.97	Note:	Not Reported
Level reading date:	1949-02-23	Feet below surface:	Not Reported
Feet to sea level:	-2.23	Note:	Not Reported
Level reading date:	1949-01-26	Feet below surface:	Not Reported
Feet to sea level:	-2.55	Note:	Not Reported

Level reading date:	1948-12-28	Feet below surface:	Not Reported
Feet to sea level:	-2.65	Note:	Not Reported
Level reading date:	1948-12-09	Feet below surface:	Not Reported
Feet to sea level:	-2.64	Note:	Not Reported
Level reading date:	1948-11-03	Feet below surface:	Not Reported
Feet to sea level:	-2.66	Note:	Not Reported
Level reading date:	1948-10-04	Feet below surface:	Not Reported
Feet to sea level:	-2.75	Note:	Not Reported
Level reading date:	1948-08-30	Feet below surface:	Not Reported
Feet to sea level:	-2.64	Note:	Not Reported
Level reading date:	1948-07-26	Feet below surface:	Not Reported
Feet to sea level:	-2.99	Note:	Not Reported
Level reading date:	1948-06-30	Feet below surface:	Not Reported
Feet to sea level:	-3.46	Note:	Not Reported
Level reading date:	1948-06-01	Feet below surface:	Not Reported
Feet to sea level:	-3.67	Note:	Not Reported
Level reading date:	1948-04-27	Feet below surface:	Not Reported
Feet to sea level:	-4.02	Note:	Not Reported
Level reading date:	1948-03-26	Feet below surface:	Not Reported
Feet to sea level:	-4.32	Note:	Not Reported
Level reading date:	1948-03-03	Feet below surface:	Not Reported
Feet to sea level:	-4.50	Note:	Not Reported
Level reading date:	1948-02-02	Feet below surface:	Not Reported
Feet to sea level:	-4.49	Note:	Not Reported
Level reading date:	1948-01-08	Feet below surface:	Not Reported
Feet to sea level:	-4.88	Note:	Not Reported
Level reading date:	1947-12-16	Feet below surface:	Not Reported
Feet to sea level:	-5.00	Note:	Not Reported
Level reading date:	1947-11-26	Feet below surface:	Not Reported
Feet to sea level:	-5.10	Note:	Not Reported
Level reading date:	1947-11-20	Feet below surface:	Not Reported
Feet to sea level:	-5.19	Note:	Not Reported
Level reading date:	1947-10-31	Feet below surface:	Not Reported
Feet to sea level:	-5.33	Note:	Not Reported
Level reading date:	1947-10-14	Feet below surface:	Not Reported
Feet to sea level:	-5.34	Note:	Not Reported
Level reading date:	1947-10-06	Feet below surface:	Not Reported
Feet to sea level:	-5.37	Note:	Not Reported
Level reading date:	1947-09-29	Feet below surface:	Not Reported
Feet to sea level:	-5.30	Note:	Not Reported
Level reading date:	1947-09-15	Feet below surface:	Not Reported
Feet to sea level:	-5.33	Note:	Not Reported

Level reading date:	1947-08-27	Feet below surface:	Not Reported
Feet to sea level:	-5.29	Note:	Not Reported
Level reading date:	1947-08-13	Feet below surface:	Not Reported
Feet to sea level:	-5.24	Note:	Not Reported
Level reading date:	1947-07-30	Feet below surface:	Not Reported
Feet to sea level:	-5.18	Note:	Not Reported
Level reading date:	1947-07-23	Feet below surface:	Not Reported
Feet to sea level:	-5.18	Note:	Not Reported
Level reading date:	1947-07-16	Feet below surface:	Not Reported
Feet to sea level:	-5.13	Note:	Not Reported
Level reading date:	1947-07-07	Feet below surface:	Not Reported
Feet to sea level:	-5.06	Note:	Not Reported
Level reading date:	1947-07-02	Feet below surface:	Not Reported
Feet to sea level:	-5.00	Note:	Not Reported
Level reading date:	1947-06-30	Feet below surface:	Not Reported
Feet to sea level:	-5.03	Note:	Not Reported
Level reading date:	1947-06-24	Feet below surface:	Not Reported
Feet to sea level:	-5.05	Note:	Not Reported
Level reading date:	1947-05-29	Feet below surface:	Not Reported
Feet to sea level:	-5.01	Note:	Not Reported
Level reading date:	1947-05-06	Feet below surface:	Not Reported
Feet to sea level:	-5.03	Note:	Not Reported
Level reading date:	1947-04-04	Feet below surface:	Not Reported
Feet to sea level:	-5.15	Note:	Not Reported
Level reading date:	1947-02-05	Feet below surface:	Not Reported
Feet to sea level:	-4.92	Note:	Not Reported
Level reading date:	1947-01-27	Feet below surface:	Not Reported
Feet to sea level:	-4.92	Note:	Not Reported
Level reading date:	1946-12-30	Feet below surface:	Not Reported
Feet to sea level:	-4.77	Note:	Not Reported
Level reading date:	1946-11-26	Feet below surface:	Not Reported
Feet to sea level:	-4.67	Note:	Not Reported
Level reading date:	1946-10-22	Feet below surface:	Not Reported
Feet to sea level:	-4.57	Note:	Not Reported
Level reading date:	1946-09-27	Feet below surface:	Not Reported
Feet to sea level:	-4.47	Note:	Not Reported
Level reading date:	1946-08-29	Feet below surface:	Not Reported
Feet to sea level:	-4.33	Note:	Not Reported
Level reading date:	1946-07-26	Feet below surface:	Not Reported
Feet to sea level:	-4.34	Note:	Not Reported
Level reading date:	1946-07-01	Feet below surface:	Not Reported
Feet to sea level:	-4.43	Note:	Not Reported

Level reading date:	1946-06-19	Feet below surface:	Not Reported
Feet to sea level:	-4.55	Note:	Not Reported
Level reading date:	1946-05-06	Feet below surface:	Not Reported
Feet to sea level:	-4.72	Note:	Not Reported
Level reading date:	1946-04-12	Feet below surface:	Not Reported
Feet to sea level:	-4.72	Note:	Not Reported
Level reading date:	1946-03-04	Feet below surface:	Not Reported
Feet to sea level:	-4.65	Note:	Not Reported
Level reading date:	1946-02-07	Feet below surface:	Not Reported
Feet to sea level:	-4.65	Note:	Not Reported
Level reading date:	1946-01-10	Feet below surface:	Not Reported
Feet to sea level:	-4.69	Note:	Not Reported
Level reading date:	1945-12-04	Feet below surface:	Not Reported
Feet to sea level:	-4.74	Note:	Not Reported
Level reading date:	1945-11-06	Feet below surface:	Not Reported
Feet to sea level:	-4.70	Note:	Not Reported
Level reading date:	1945-09-28	Feet below surface:	Not Reported
Feet to sea level:	-4.53	Note:	Not Reported
Level reading date:	1945-09-13	Feet below surface:	Not Reported
Feet to sea level:	-4.54	Note:	Not Reported
Level reading date:	1945-08-08	Feet below surface:	Not Reported
Feet to sea level:	-4.47	Note:	Not Reported
Level reading date:	1945-07-03	Feet below surface:	Not Reported
Feet to sea level:	-4.56	Note:	Not Reported
Level reading date:	1945-06-05	Feet below surface:	Not Reported
Feet to sea level:	-4.62	Note:	Not Reported
Level reading date:	1945-04-27	Feet below surface:	Not Reported
Feet to sea level:	-4.57	Note:	Not Reported
Level reading date:	1945-04-05	Feet below surface:	Not Reported
Feet to sea level:	-4.63	Note:	Not Reported
Level reading date:	1945-03-03	Feet below surface:	Not Reported
Feet to sea level:	-4.50	Note:	Not Reported
Level reading date:	1945-01-13	Feet below surface:	Not Reported
Feet to sea level:	-4.54	Note:	Not Reported
Level reading date:	1944-12-05	Feet below surface:	Not Reported
Feet to sea level:	-4.65	Note:	Not Reported
Level reading date:	1944-11-03	Feet below surface:	Not Reported
Feet to sea level:	-4.59	Note:	Not Reported
Level reading date:	1944-10-05	Feet below surface:	Not Reported
Feet to sea level:	-4.49	Note:	Not Reported
Level reading date:	1944-09-02	Feet below surface:	Not Reported
Feet to sea level:	-4.79	Note:	Not Reported

Level reading date:	1944-07-31	Feet below surface:	Not Reported
Feet to sea level:	-4.71	Note:	Not Reported
Level reading date:	1944-07-04	Feet below surface:	Not Reported
Feet to sea level:	-4.68	Note:	Not Reported
Level reading date:	1944-05-27	Feet below surface:	Not Reported
Feet to sea level:	-4.79	Note:	Not Reported
Level reading date:	1944-05-05	Feet below surface:	Not Reported
Feet to sea level:	-4.93	Note:	Not Reported
Level reading date:	1944-03-30	Feet below surface:	Not Reported
Feet to sea level:	-5.18	Note:	Not Reported
Level reading date:	1944-02-26	Feet below surface:	Not Reported
Feet to sea level:	-5.18	Note:	Not Reported
Level reading date:	1944-01-29	Feet below surface:	Not Reported
Feet to sea level:	-5.16	Note:	Not Reported
Level reading date:	1944-01-01	Feet below surface:	Not Reported
Feet to sea level:	-5.17	Note:	Not Reported
Level reading date:	1943-11-27	Feet below surface:	Not Reported
Feet to sea level:	-5.22	Note:	Not Reported
Level reading date:	1943-10-30	Feet below surface:	Not Reported
Feet to sea level:	-5.35	Note:	Not Reported
Level reading date:	1943-09-25	Feet below surface:	Not Reported
Feet to sea level:	-5.40	Note:	Not Reported
Level reading date:	1943-08-28	Feet below surface:	Not Reported
Feet to sea level:	-5.30	Note:	Not Reported
Level reading date:	1943-07-31	Feet below surface:	Not Reported
Feet to sea level:	-5.35	Note:	Not Reported
Level reading date:	1943-06-26	Feet below surface:	Not Reported
Feet to sea level:	-5.39	Note:	Not Reported
Level reading date:	1943-05-29	Feet below surface:	Not Reported
Feet to sea level:	-5.48	Note:	Not Reported
Level reading date:	1943-05-01	Feet below surface:	Not Reported
Feet to sea level:	-5.62	Note:	Not Reported
Level reading date:	1943-03-27	Feet below surface:	Not Reported
Feet to sea level:	-5.80	Note:	Not Reported
Level reading date:	1943-02-27	Feet below surface:	Not Reported
Feet to sea level:	-5.97	Note:	Not Reported
Level reading date:	1943-01-30	Feet below surface:	Not Reported
Feet to sea level:	-6.13	Note:	Not Reported
Level reading date:	1943-01-02	Feet below surface:	Not Reported
Feet to sea level:	-6.29	Note:	Not Reported
Level reading date:	1942-12-26	Feet below surface:	Not Reported
Feet to sea level:	-6.32	Note:	Not Reported

Level reading date:	1942-12-19	Feet below surface:	Not Reported
Feet to sea level:	-6.36	Note:	Not Reported
Level reading date:	1942-12-12	Feet below surface:	Not Reported
Feet to sea level:	-6.38	Note:	Not Reported
Level reading date:	1942-12-05	Feet below surface:	Not Reported
Feet to sea level:	-6.45	Note:	Not Reported
Level reading date:	1942-11-28	Feet below surface:	Not Reported
Feet to sea level:	-6.45	Note:	Not Reported
Level reading date:	1942-11-21	Feet below surface:	Not Reported
Feet to sea level:	-6.48	Note:	Not Reported
Level reading date:	1942-11-14	Feet below surface:	Not Reported
Feet to sea level:	-6.52	Note:	Not Reported
Level reading date:	1942-11-07	Feet below surface:	Not Reported
Feet to sea level:	-6.58	Note:	Not Reported
Level reading date:	1942-10-31	Feet below surface:	Not Reported
Feet to sea level:	-6.61	Note:	Not Reported
Level reading date:	1942-10-24	Feet below surface:	Not Reported
Feet to sea level:	-6.65	Note:	Not Reported
Level reading date:	1942-10-17	Feet below surface:	Not Reported
Feet to sea level:	-6.70	Note:	Not Reported
Level reading date:	1942-10-10	Feet below surface:	Not Reported
Feet to sea level:	-6.76	Note:	Not Reported
Level reading date:	1942-10-03	Feet below surface:	Not Reported
Feet to sea level:	-6.83	Note:	Not Reported
Level reading date:	1942-09-26	Feet below surface:	Not Reported
Feet to sea level:	-6.88	Note:	Not Reported
Level reading date:	1942-09-19	Feet below surface:	Not Reported
Feet to sea level:	-6.94	Note:	Not Reported
Level reading date:	1942-09-12	Feet below surface:	Not Reported
Feet to sea level:	-7.02	Note:	Not Reported
Level reading date:	1942-09-05	Feet below surface:	Not Reported
Feet to sea level:	-7.10	Note:	Not Reported
Level reading date:	1942-08-29	Feet below surface:	Not Reported
Feet to sea level:	-7.19	Note:	Not Reported
Level reading date:	1942-08-22	Feet below surface:	Not Reported
Feet to sea level:	-7.28	Note:	Not Reported
Level reading date:	1942-08-15	Feet below surface:	Not Reported
Feet to sea level:	-7.37	Note:	Not Reported
Level reading date:	1942-08-08	Feet below surface:	Not Reported
Feet to sea level:	-7.47	Note:	Not Reported
Level reading date:	1942-08-01	Feet below surface:	Not Reported
Feet to sea level:	-7.56	Note:	Not Reported

Level reading date:	1942-07-25	Feet below surface:	Not Reported
Feet to sea level:	-7.65	Note:	Not Reported
Level reading date:	1942-07-18	Feet below surface:	Not Reported
Feet to sea level:	-7.77	Note:	Not Reported
Level reading date:	1942-07-11	Feet below surface:	Not Reported
Feet to sea level:	-7.84	Note:	Not Reported
Level reading date:	1942-07-04	Feet below surface:	Not Reported
Feet to sea level:	-7.92	Note:	Not Reported
Level reading date:	1942-06-27	Feet below surface:	Not Reported
Feet to sea level:	-8.00	Note:	Not Reported
Level reading date:	1942-06-20	Feet below surface:	Not Reported
Feet to sea level:	-8.08	Note:	Not Reported
Level reading date:	1942-06-13	Feet below surface:	Not Reported
Feet to sea level:	-8.14	Note:	Not Reported
Level reading date:	1942-06-06	Feet below surface:	Not Reported
Feet to sea level:	-8.20	Note:	Not Reported
Level reading date:	1942-05-30	Feet below surface:	Not Reported
Feet to sea level:	-8.25	Note:	Not Reported
Level reading date:	1942-05-23	Feet below surface:	Not Reported
Feet to sea level:	-8.26	Note:	Not Reported
Level reading date:	1942-05-16	Feet below surface:	Not Reported
Feet to sea level:	-8.30	Note:	Not Reported
Level reading date:	1942-05-09	Feet below surface:	Not Reported
Feet to sea level:	-8.32	Note:	Not Reported
Level reading date:	1942-05-02	Feet below surface:	Not Reported
Feet to sea level:	-8.33	Note:	Not Reported
Level reading date:	1942-04-25	Feet below surface:	Not Reported
Feet to sea level:	-8.34	Note:	Not Reported
Level reading date:	1942-04-18	Feet below surface:	Not Reported
Feet to sea level:	-8.35	Note:	Not Reported
Level reading date:	1942-04-11	Feet below surface:	Not Reported
Feet to sea level:	-8.36	Note:	Not Reported
Level reading date:	1942-04-04	Feet below surface:	Not Reported
Feet to sea level:	-8.39	Note:	Not Reported
Level reading date:	1942-03-28	Feet below surface:	Not Reported
Feet to sea level:	-8.40	Note:	Not Reported
Level reading date:	1942-03-21	Feet below surface:	Not Reported
Feet to sea level:	-8.40	Note:	Not Reported
Level reading date:	1942-03-14	Feet below surface:	Not Reported
Feet to sea level:	-8.45	Note:	Not Reported
Level reading date:	1942-03-07	Feet below surface:	Not Reported
Feet to sea level:	-8.40	Note:	Not Reported

Level reading date:	1942-02-28	Feet below surface:	Not Reported
Feet to sea level:	-8.33	Note:	Not Reported
Level reading date:	1942-02-21	Feet below surface:	Not Reported
Feet to sea level:	-8.35	Note:	Not Reported
Level reading date:	1942-02-14	Feet below surface:	Not Reported
Feet to sea level:	-8.20	Note:	Not Reported
Level reading date:	1942-02-07	Feet below surface:	Not Reported
Feet to sea level:	-8.20	Note:	Not Reported
Level reading date:	1942-01-31	Feet below surface:	Not Reported
Feet to sea level:	-8.17	Note:	Not Reported
Level reading date:	1942-01-24	Feet below surface:	Not Reported
Feet to sea level:	-8.11	Note:	Not Reported
Level reading date:	1942-01-17	Feet below surface:	Not Reported
Feet to sea level:	-8.11	Note:	Not Reported
Level reading date:	1942-01-10	Feet below surface:	Not Reported
Feet to sea level:	-8.05	Note:	Not Reported
Level reading date:	1942-01-03	Feet below surface:	Not Reported
Feet to sea level:	-7.97	Note:	Not Reported
Level reading date:	1941-12-27	Feet below surface:	Not Reported
Feet to sea level:	-7.92	Note:	Not Reported
Level reading date:	1941-12-20	Feet below surface:	Not Reported
Feet to sea level:	-7.86	Note:	Not Reported
Level reading date:	1941-12-13	Feet below surface:	Not Reported
Feet to sea level:	-7.81	Note:	Not Reported
Level reading date:	1941-12-06	Feet below surface:	Not Reported
Feet to sea level:	-7.75	Note:	Not Reported
Level reading date:	1941-11-29	Feet below surface:	Not Reported
Feet to sea level:	-7.72	Note:	Not Reported
Level reading date:	1941-11-22	Feet below surface:	Not Reported
Feet to sea level:	-7.66	Note:	Not Reported
Level reading date:	1941-11-15	Feet below surface:	Not Reported
Feet to sea level:	-7.60	Note:	Not Reported
Level reading date:	1941-11-08	Feet below surface:	Not Reported
Feet to sea level:	-7.55	Note:	Not Reported
Level reading date:	1941-11-01	Feet below surface:	Not Reported
Feet to sea level:	-7.49	Note:	Not Reported
Level reading date:	1941-10-25	Feet below surface:	Not Reported
Feet to sea level:	-7.44	Note:	Not Reported
Level reading date:	1941-10-18	Feet below surface:	Not Reported
Feet to sea level:	-7.40	Note:	Not Reported
Level reading date:	1941-10-11	Feet below surface:	Not Reported
Feet to sea level:	-7.35	Note:	Not Reported

Level reading date:	1941-10-04	Feet below surface:	Not Reported
Feet to sea level:	-7.30	Note:	Not Reported
Level reading date:	1941-09-27	Feet below surface:	Not Reported
Feet to sea level:	-7.25	Note:	Not Reported
Level reading date:	1941-09-20	Feet below surface:	Not Reported
Feet to sea level:	-7.20	Note:	Not Reported
Level reading date:	1941-09-13	Feet below surface:	Not Reported
Feet to sea level:	-7.16	Note:	Not Reported
Level reading date:	1941-09-06	Feet below surface:	Not Reported
Feet to sea level:	-7.13	Note:	Not Reported
Level reading date:	1941-08-30	Feet below surface:	Not Reported
Feet to sea level:	-7.06	Note:	Not Reported
Level reading date:	1941-08-23	Feet below surface:	Not Reported
Feet to sea level:	-7.11	Note:	Not Reported
Level reading date:	1941-08-16	Feet below surface:	Not Reported
Feet to sea level:	-7.04	Note:	Not Reported
Level reading date:	1941-08-09	Feet below surface:	Not Reported
Feet to sea level:	-6.99	Note:	Not Reported
Level reading date:	1941-08-02	Feet below surface:	Not Reported
Feet to sea level:	-6.93	Note:	Not Reported
Level reading date:	1941-07-26	Feet below surface:	Not Reported
Feet to sea level:	-6.86	Note:	Not Reported
Level reading date:	1941-07-19	Feet below surface:	Not Reported
Feet to sea level:	-6.78	Note:	Not Reported
Level reading date:	1941-07-12	Feet below surface:	Not Reported
Feet to sea level:	-6.72	Note:	Not Reported
Level reading date:	1941-07-05	Feet below surface:	Not Reported
Feet to sea level:	-6.65	Note:	Not Reported
Level reading date:	1941-06-28	Feet below surface:	Not Reported
Feet to sea level:	-6.57	Note:	Not Reported
Level reading date:	1941-06-21	Feet below surface:	Not Reported
Feet to sea level:	-6.49	Note:	Not Reported
Level reading date:	1941-06-14	Feet below surface:	Not Reported
Feet to sea level:	-6.40	Note:	Not Reported
Level reading date:	1941-06-07	Feet below surface:	Not Reported
Feet to sea level:	-6.31	Note:	Not Reported
Level reading date:	1941-05-31	Feet below surface:	Not Reported
Feet to sea level:	-6.21	Note:	Not Reported
Level reading date:	1941-05-24	Feet below surface:	Not Reported
Feet to sea level:	-6.14	Note:	Not Reported
Level reading date:	1941-05-17	Feet below surface:	Not Reported
Feet to sea level:	-6.03	Note:	Not Reported

Level reading date:	1941-05-10	Feet below surface:	Not Reported
Feet to sea level:	-5.93	Note:	Not Reported
Level reading date:	1941-05-03	Feet below surface:	Not Reported
Feet to sea level:	-5.86	Note:	Not Reported
Level reading date:	1941-04-26	Feet below surface:	Not Reported
Feet to sea level:	-5.79	Note:	Not Reported
Level reading date:	1941-04-19	Feet below surface:	Not Reported
Feet to sea level:	-5.68	Note:	Not Reported
Level reading date:	1941-04-12	Feet below surface:	Not Reported
Feet to sea level:	-5.63	Note:	Not Reported
Level reading date:	1941-04-05	Feet below surface:	Not Reported
Feet to sea level:	-5.53	Note:	Not Reported
Level reading date:	1941-03-29	Feet below surface:	Not Reported
Feet to sea level:	-5.49	Note:	Not Reported
Level reading date:	1941-03-22	Feet below surface:	Not Reported
Feet to sea level:	-5.51	Note:	Not Reported
Level reading date:	1941-03-15	Feet below surface:	Not Reported
Feet to sea level:	-5.53	Note:	Not Reported
Level reading date:	1941-03-08	Feet below surface:	Not Reported
Feet to sea level:	-5.58	Note:	Not Reported
Level reading date:	1941-03-01	Feet below surface:	Not Reported
Feet to sea level:	-5.64	Note:	Not Reported
Level reading date:	1941-02-22	Feet below surface:	Not Reported
Feet to sea level:	-5.70	Note:	Not Reported
Level reading date:	1941-02-15	Feet below surface:	Not Reported
Feet to sea level:	-5.77	Note:	Not Reported
Level reading date:	1941-02-08	Feet below surface:	Not Reported
Feet to sea level:	-5.83	Note:	Not Reported
Level reading date:	1941-02-01	Feet below surface:	Not Reported
Feet to sea level:	-5.89	Note:	Not Reported
Level reading date:	1941-01-25	Feet below surface:	Not Reported
Feet to sea level:	-5.96	Note:	Not Reported
Level reading date:	1941-01-18	Feet below surface:	Not Reported
Feet to sea level:	-6.00	Note:	Not Reported
Level reading date:	1941-01-11	Feet below surface:	Not Reported
Feet to sea level:	-6.10	Note:	Not Reported
Level reading date:	1941-01-04	Feet below surface:	Not Reported
Feet to sea level:	-6.16	Note:	Not Reported
Level reading date:	1940-12-28	Feet below surface:	Not Reported
Feet to sea level:	-6.23	Note:	Not Reported
Level reading date:	1940-12-21	Feet below surface:	Not Reported
Feet to sea level:	-6.32	Note:	Not Reported

Level reading date:	1940-12-14	Feet below surface:	Not Reported
Feet to sea level:	-6.43	Note:	Not Reported
Level reading date:	1940-12-07	Feet below surface:	Not Reported
Feet to sea level:	-6.52	Note:	Not Reported
Level reading date:	1940-11-30	Feet below surface:	Not Reported
Feet to sea level:	-6.64	Note:	Not Reported
Level reading date:	1940-11-23	Feet below surface:	Not Reported
Feet to sea level:	-6.76	Note:	Not Reported
Level reading date:	1940-11-16	Feet below surface:	Not Reported
Feet to sea level:	-6.89	Note:	Not Reported
Level reading date:	1940-11-09	Feet below surface:	Not Reported
Feet to sea level:	-7.03	Note:	Not Reported
Level reading date:	1940-11-02	Feet below surface:	Not Reported
Feet to sea level:	-7.22	Note:	Not Reported

9
SE
1/2 - 1 Mile
Lower

FED USGS **USGS40000827849**

Organization ID:	USGS-NY	Organization Name:	USGS New York Water Science Center
Monitor Location:	K 1266. 1	Type:	Well
Description:	Not Reported	HUC:	02030202
Drainage Area:	Not Reported	Drainage Area Units:	Not Reported
Contrib Drainage Area:	Not Reported	Contrib Drainage Area Unts:	Not Reported
Aquifer:	Northern Atlantic Coastal Plain aquifer system		
Formation Type:	Glacial Aquifer, Upper	Aquifer Type:	Not Reported
Construction Date:	Not Reported	Well Depth:	41
Well Depth Units:	ft	Well Hole Depth:	Not Reported
Well Hole Depth Units:	Not Reported		

Ground water levels,Number of Measurements:	300	Level reading date:	1968-04-30
Feet below surface:	Not Reported	Feet to sea level:	4.51
Note:	Not Reported		
Level reading date:	1967-11-09	Feet below surface:	Not Reported
Feet to sea level:	3.15	Note:	Not Reported
Level reading date:	1967-03-29	Feet below surface:	Not Reported
Feet to sea level:	3.55	Note:	Not Reported
Level reading date:	1966-10-25	Feet below surface:	Not Reported
Feet to sea level:	3.09	Note:	Not Reported
Level reading date:	1966-05-04	Feet below surface:	Not Reported
Feet to sea level:	3.33	Note:	Not Reported
Level reading date:	1965-10-27	Feet below surface:	Not Reported
Feet to sea level:	3.16	Note:	Not Reported
Level reading date:	1965-09-16	Feet below surface:	Not Reported
Feet to sea level:	3.33	Note:	Not Reported
Level reading date:	1965-04-29	Feet below surface:	Not Reported

Feet to sea level:	3.70	Note:	Not Reported
Level reading date:	1964-04-27	Feet below surface:	Not Reported
Feet to sea level:	3.85	Note:	Not Reported
Level reading date:	1963-11-05	Feet below surface:	Not Reported
Feet to sea level:	3.15	Note:	Not Reported
Level reading date:	1963-04-25	Feet below surface:	Not Reported
Feet to sea level:	4.04	Note:	Not Reported
Level reading date:	1962-11-09	Feet below surface:	Not Reported
Feet to sea level:	3.86	Note:	Not Reported
Level reading date:	1962-04-03	Feet below surface:	Not Reported
Feet to sea level:	4.33	Note:	Not Reported
Level reading date:	1961-12-27	Feet below surface:	Not Reported
Feet to sea level:	4.30	Note:	Not Reported
Level reading date:	1961-10-02	Feet below surface:	Not Reported
Feet to sea level:	4.28	Note:	Not Reported
Level reading date:	1961-06-28	Feet below surface:	Not Reported
Feet to sea level:	4.26	Note:	Not Reported
Level reading date:	1961-03-28	Feet below surface:	Not Reported
Feet to sea level:	4.19	Note:	Not Reported
Level reading date:	1961-01-30	Feet below surface:	Not Reported
Feet to sea level:	3.77	Note:	Not Reported
Level reading date:	1960-09-27	Feet below surface:	Not Reported
Feet to sea level:	3.77	Note:	Not Reported
Level reading date:	1960-07-01	Feet below surface:	Not Reported
Feet to sea level:	3.22	Note:	Not Reported
Level reading date:	1960-03-30	Feet below surface:	Not Reported
Feet to sea level:	3.40	Note:	Not Reported
Level reading date:	1960-01-14	Feet below surface:	Not Reported
Feet to sea level:	3.06	Note:	Not Reported
Level reading date:	1959-10-07	Feet below surface:	Not Reported
Feet to sea level:	2.82	Note:	Not Reported
Level reading date:	1959-07-13	Feet below surface:	Not Reported
Feet to sea level:	2.80	Note:	Not Reported
Level reading date:	1959-03-20	Feet below surface:	Not Reported
Feet to sea level:	2.89	Note:	Not Reported
Level reading date:	1957-12-30	Feet below surface:	Not Reported
Feet to sea level:	1.49	Note:	Not Reported
Level reading date:	1957-09-24	Feet below surface:	Not Reported
Feet to sea level:	1.88	Note:	Not Reported
Level reading date:	1957-06-27	Feet below surface:	Not Reported
Feet to sea level:	2.95	Note:	Not Reported

Level reading date:	1957-03-28	Feet below surface:	Not Reported
Feet to sea level:	3.00	Note:	Not Reported
Level reading date:	1955-02-25	Feet below surface:	Not Reported
Feet to sea level:	2.52	Note:	Not Reported
Level reading date:	1955-01-26	Feet below surface:	Not Reported
Feet to sea level:	2.63	Note:	Not Reported
Level reading date:	1954-08-24	Feet below surface:	Not Reported
Feet to sea level:	1.78	Note:	Not Reported
Level reading date:	1954-07-29	Feet below surface:	Not Reported
Feet to sea level:	1.74	Note:	Not Reported
Level reading date:	1954-06-30	Feet below surface:	Not Reported
Feet to sea level:	1.90	Note:	Not Reported
Level reading date:	1954-05-26	Feet below surface:	Not Reported
Feet to sea level:	1.90	Note:	Not Reported
Level reading date:	1954-04-29	Feet below surface:	Not Reported
Feet to sea level:	1.85	Note:	Not Reported
Level reading date:	1954-03-27	Feet below surface:	Not Reported
Feet to sea level:	1.87	Note:	Not Reported
Level reading date:	1954-02-25	Feet below surface:	Not Reported
Feet to sea level:	1.83	Note:	Not Reported
Level reading date:	1953-12-26	Feet below surface:	Not Reported
Feet to sea level:	1.84	Note:	Not Reported
Level reading date:	1953-12-21	Feet below surface:	Not Reported
Feet to sea level:	2.08	Note:	Not Reported
Level reading date:	1953-12-01	Feet below surface:	Not Reported
Feet to sea level:	2.44	Note:	Not Reported
Level reading date:	1953-10-26	Feet below surface:	Not Reported
Feet to sea level:	2.50	Note:	Not Reported
Level reading date:	1953-09-30	Feet below surface:	Not Reported
Feet to sea level:	2.53	Note:	Not Reported
Level reading date:	1953-08-27	Feet below surface:	Not Reported
Feet to sea level:	2.75	Note:	Not Reported
Level reading date:	1953-07-31	Feet below surface:	Not Reported
Feet to sea level:	2.63	Note:	Not Reported
Level reading date:	1953-06-23	Feet below surface:	Not Reported
Feet to sea level:	2.74	Note:	Not Reported
Level reading date:	1953-05-26	Feet below surface:	Not Reported
Feet to sea level:	2.98	Note:	Not Reported
Level reading date:	1953-04-29	Feet below surface:	Not Reported
Feet to sea level:	3.07	Note:	Not Reported
Level reading date:	1953-03-24	Feet below surface:	Not Reported
Feet to sea level:	2.42	Note:	Not Reported

Level reading date:	1953-02-26	Feet below surface:	Not Reported
Feet to sea level:	2.12	Note:	Not Reported
Level reading date:	1953-02-05	Feet below surface:	Not Reported
Feet to sea level:	2.47	Note:	Not Reported
Level reading date:	1952-12-23	Feet below surface:	Not Reported
Feet to sea level:	1.97	Note:	Not Reported
Level reading date:	1952-12-04	Feet below surface:	Not Reported
Feet to sea level:	2.02	Note:	Not Reported
Level reading date:	1952-11-04	Feet below surface:	Not Reported
Feet to sea level:	2.04	Note:	Not Reported
Level reading date:	1952-09-23	Feet below surface:	Not Reported
Feet to sea level:	2.32	Note:	Not Reported
Level reading date:	1952-08-26	Feet below surface:	Not Reported
Feet to sea level:	2.47	Note:	Not Reported
Level reading date:	1952-07-25	Feet below surface:	Not Reported
Feet to sea level:	2.49	Note:	Not Reported
Level reading date:	1952-06-23	Feet below surface:	Not Reported
Feet to sea level:	2.40	Note:	Not Reported
Level reading date:	1952-05-26	Feet below surface:	Not Reported
Feet to sea level:	2.01	Note:	Not Reported
Level reading date:	1952-04-28	Feet below surface:	Not Reported
Feet to sea level:	1.70	Note:	Not Reported
Level reading date:	1952-03-20	Feet below surface:	Not Reported
Feet to sea level:	1.57	Note:	Not Reported
Level reading date:	1952-02-19	Feet below surface:	Not Reported
Feet to sea level:	1.48	Note:	Not Reported
Level reading date:	1952-01-28	Feet below surface:	Not Reported
Feet to sea level:	1.03	Note:	Not Reported
Level reading date:	1951-12-20	Feet below surface:	Not Reported
Feet to sea level:	1.00	Note:	Not Reported
Level reading date:	1951-11-29	Feet below surface:	Not Reported
Feet to sea level:	0.84	Note:	Not Reported
Level reading date:	1951-10-03	Feet below surface:	Not Reported
Feet to sea level:	0.40	Note:	Not Reported
Level reading date:	1951-09-26	Feet below surface:	Not Reported
Feet to sea level:	-0.59	Note:	Not Reported
Level reading date:	1951-08-28	Feet below surface:	Not Reported
Feet to sea level:	0.62	Note:	Not Reported
Level reading date:	1951-07-24	Feet below surface:	Not Reported
Feet to sea level:	0.52	Note:	Not Reported
Level reading date:	1951-06-26	Feet below surface:	Not Reported
Feet to sea level:	0.60	Note:	Not Reported

Level reading date:	1951-05-29	Feet below surface:	Not Reported
Feet to sea level:	0.69	Note:	Not Reported
Level reading date:	1951-05-01	Feet below surface:	Not Reported
Feet to sea level:	0.54	Note:	Not Reported
Level reading date:	1951-03-26	Feet below surface:	Not Reported
Feet to sea level:	0.28	Note:	Not Reported
Level reading date:	1951-02-23	Feet below surface:	Not Reported
Feet to sea level:	-0.12	Note:	Not Reported
Level reading date:	1951-01-30	Feet below surface:	Not Reported
Feet to sea level:	0.16	Note:	Not Reported
Level reading date:	1950-12-18	Feet below surface:	Not Reported
Feet to sea level:	0.22	Note:	Not Reported
Level reading date:	1950-11-27	Feet below surface:	Not Reported
Feet to sea level:	-0.30	Note:	Not Reported
Level reading date:	1950-10-30	Feet below surface:	Not Reported
Feet to sea level:	-0.32	Note:	Not Reported
Level reading date:	1950-09-26	Feet below surface:	Not Reported
Feet to sea level:	-0.51	Note:	Not Reported
Level reading date:	1950-08-28	Feet below surface:	Not Reported
Feet to sea level:	-0.33	Note:	Not Reported
Level reading date:	1950-07-26	Feet below surface:	Not Reported
Feet to sea level:	-0.35	Note:	Not Reported
Level reading date:	1950-06-28	Feet below surface:	Not Reported
Feet to sea level:	-0.40	Note:	Not Reported
Level reading date:	1950-06-05	Feet below surface:	Not Reported
Feet to sea level:	-0.36	Note:	Not Reported
Level reading date:	1950-04-27	Feet below surface:	Not Reported
Feet to sea level:	-0.20	Note:	Not Reported
Level reading date:	1950-03-29	Feet below surface:	Not Reported
Feet to sea level:	-0.52	Note:	Not Reported
Level reading date:	1950-02-28	Feet below surface:	Not Reported
Feet to sea level:	-0.40	Note:	Not Reported
Level reading date:	1950-01-25	Feet below surface:	Not Reported
Feet to sea level:	-0.49	Note:	Not Reported
Level reading date:	1949-12-27	Feet below surface:	Not Reported
Feet to sea level:	-0.76	Note:	Not Reported
Level reading date:	1949-11-28	Feet below surface:	Not Reported
Feet to sea level:	-0.65	Note:	Not Reported
Level reading date:	1949-10-31	Feet below surface:	Not Reported
Feet to sea level:	-0.89	Note:	Not Reported
Level reading date:	1949-09-28	Feet below surface:	Not Reported
Feet to sea level:	-0.58	Note:	Not Reported

Level reading date:	1949-08-31	Feet below surface:	Not Reported
Feet to sea level:	-0.59	Note:	Not Reported
Level reading date:	1949-07-28	Feet below surface:	Not Reported
Feet to sea level:	-0.68	Note:	Not Reported
Level reading date:	1949-06-30	Feet below surface:	Not Reported
Feet to sea level:	-0.75	Note:	Not Reported
Level reading date:	1949-06-01	Feet below surface:	Not Reported
Feet to sea level:	-1.07	Note:	Not Reported
Level reading date:	1949-04-27	Feet below surface:	Not Reported
Feet to sea level:	-1.63	Note:	Not Reported
Level reading date:	1949-04-04	Feet below surface:	Not Reported
Feet to sea level:	-1.83	Note:	Not Reported
Level reading date:	1949-02-23	Feet below surface:	Not Reported
Feet to sea level:	-1.89	Note:	Not Reported
Level reading date:	1949-01-26	Feet below surface:	Not Reported
Feet to sea level:	-1.96	Note:	Not Reported
Level reading date:	1948-12-28	Feet below surface:	Not Reported
Feet to sea level:	-2.06	Note:	Not Reported
Level reading date:	1948-12-09	Feet below surface:	Not Reported
Feet to sea level:	-2.59	Note:	Not Reported
Level reading date:	1948-11-03	Feet below surface:	Not Reported
Feet to sea level:	-3.16	Note:	Not Reported
Level reading date:	1948-10-04	Feet below surface:	Not Reported
Feet to sea level:	-3.10	Note:	Not Reported
Level reading date:	1948-08-30	Feet below surface:	Not Reported
Feet to sea level:	-2.80	Note:	Not Reported
Level reading date:	1948-07-26	Feet below surface:	Not Reported
Feet to sea level:	-3.05	Note:	Not Reported
Level reading date:	1948-06-30	Feet below surface:	Not Reported
Feet to sea level:	-3.54	Note:	Not Reported
Level reading date:	1948-06-02	Feet below surface:	Not Reported
Feet to sea level:	-3.61	Note:	Not Reported
Level reading date:	1948-04-28	Feet below surface:	Not Reported
Feet to sea level:	-3.66	Note:	Not Reported
Level reading date:	1948-03-26	Feet below surface:	Not Reported
Feet to sea level:	-3.94	Note:	Not Reported
Level reading date:	1948-03-03	Feet below surface:	Not Reported
Feet to sea level:	-4.32	Note:	Not Reported
Level reading date:	1948-02-02	Feet below surface:	Not Reported
Feet to sea level:	-3.94	Note:	Not Reported
Level reading date:	1948-01-09	Feet below surface:	Not Reported
Feet to sea level:	-4.82	Note:	Not Reported

Level reading date:	1947-12-17	Feet below surface:	Not Reported
Feet to sea level:	-4.92	Note:	Not Reported
Level reading date:	1947-11-26	Feet below surface:	Not Reported
Feet to sea level:	-5.04	Note:	Not Reported
Level reading date:	1947-11-20	Feet below surface:	Not Reported
Feet to sea level:	-5.07	Note:	Not Reported
Level reading date:	1947-10-31	Feet below surface:	Not Reported
Feet to sea level:	-5.36	Note:	Not Reported
Level reading date:	1947-10-14	Feet below surface:	Not Reported
Feet to sea level:	-5.34	Note:	Not Reported
Level reading date:	1947-10-07	Feet below surface:	Not Reported
Feet to sea level:	-5.36	Note:	Not Reported
Level reading date:	1947-09-30	Feet below surface:	Not Reported
Feet to sea level:	-5.33	Note:	Not Reported
Level reading date:	1947-09-16	Feet below surface:	Not Reported
Feet to sea level:	-5.27	Note:	Not Reported
Level reading date:	1947-08-27	Feet below surface:	Not Reported
Feet to sea level:	-5.26	Note:	Not Reported
Level reading date:	1947-08-14	Feet below surface:	Not Reported
Feet to sea level:	-5.36	Note:	Not Reported
Level reading date:	1947-07-30	Feet below surface:	Not Reported
Feet to sea level:	-5.30	Note:	Not Reported
Level reading date:	1947-07-23	Feet below surface:	Not Reported
Feet to sea level:	-5.27	Note:	Not Reported
Level reading date:	1947-07-16	Feet below surface:	Not Reported
Feet to sea level:	-5.22	Note:	Not Reported
Level reading date:	1947-07-07	Feet below surface:	Not Reported
Feet to sea level:	-5.16	Note:	Not Reported
Level reading date:	1947-07-02	Feet below surface:	Not Reported
Feet to sea level:	-5.12	Note:	Not Reported
Level reading date:	1947-07-01	Feet below surface:	Not Reported
Feet to sea level:	-5.11	Note:	Not Reported
Level reading date:	1947-06-24	Feet below surface:	Not Reported
Feet to sea level:	-5.14	Note:	Not Reported
Level reading date:	1947-05-27	Feet below surface:	Not Reported
Feet to sea level:	-5.06	Note:	Not Reported
Level reading date:	1947-05-06	Feet below surface:	Not Reported
Feet to sea level:	-5.08	Note:	Not Reported
Level reading date:	1947-04-03	Feet below surface:	Not Reported
Feet to sea level:	-5.29	Note:	Not Reported
Level reading date:	1947-03-05	Feet below surface:	Not Reported
Feet to sea level:	-4.85	Note:	Not Reported

Level reading date:	1947-01-27	Feet below surface:	Not Reported
Feet to sea level:	-5.18	Note:	Not Reported
Level reading date:	1946-12-30	Feet below surface:	Not Reported
Feet to sea level:	-5.06	Note:	Not Reported
Level reading date:	1946-11-26	Feet below surface:	Not Reported
Feet to sea level:	-4.96	Note:	Not Reported
Level reading date:	1946-10-22	Feet below surface:	Not Reported
Feet to sea level:	-4.90	Note:	Not Reported
Level reading date:	1946-09-27	Feet below surface:	Not Reported
Feet to sea level:	-4.83	Note:	Not Reported
Level reading date:	1946-08-29	Feet below surface:	Not Reported
Feet to sea level:	-4.65	Note:	Not Reported
Level reading date:	1946-07-26	Feet below surface:	Not Reported
Feet to sea level:	-4.45	Note:	Not Reported
Level reading date:	1946-07-05	Feet below surface:	Not Reported
Feet to sea level:	-4.38	Note:	Not Reported
Level reading date:	1946-06-18	Feet below surface:	Not Reported
Feet to sea level:	-4.52	Note:	Not Reported
Level reading date:	1946-05-09	Feet below surface:	Not Reported
Feet to sea level:	-5.10	Note:	Not Reported
Level reading date:	1946-04-12	Feet below surface:	Not Reported
Feet to sea level:	-5.00	Note:	Not Reported
Level reading date:	1946-03-15	Feet below surface:	Not Reported
Feet to sea level:	-4.98	Note:	Not Reported
Level reading date:	1946-02-08	Feet below surface:	Not Reported
Feet to sea level:	-4.83	Note:	Not Reported
Level reading date:	1946-01-10	Feet below surface:	Not Reported
Feet to sea level:	-4.92	Note:	Not Reported
Level reading date:	1945-12-04	Feet below surface:	Not Reported
Feet to sea level:	-5.20	Note:	Not Reported
Level reading date:	1945-11-06	Feet below surface:	Not Reported
Feet to sea level:	-5.24	Note:	Not Reported
Level reading date:	1945-09-28	Feet below surface:	Not Reported
Feet to sea level:	-5.03	Note:	Not Reported
Level reading date:	1945-09-13	Feet below surface:	Not Reported
Feet to sea level:	-5.12	Note:	Not Reported
Level reading date:	1945-08-08	Feet below surface:	Not Reported
Feet to sea level:	-5.97	Note:	Not Reported
Level reading date:	1945-07-04	Feet below surface:	Not Reported
Feet to sea level:	-5.07	Note:	Not Reported
Level reading date:	1945-06-05	Feet below surface:	Not Reported
Feet to sea level:	-4.91	Note:	Not Reported

Level reading date:	1945-04-27	Feet below surface:	Not Reported
Feet to sea level:	-5.17	Note:	Not Reported
Level reading date:	1945-04-03	Feet below surface:	Not Reported
Feet to sea level:	-5.04	Note:	Not Reported
Level reading date:	1945-03-05	Feet below surface:	Not Reported
Feet to sea level:	-5.11	Note:	Not Reported
Level reading date:	1945-01-03	Feet below surface:	Not Reported
Feet to sea level:	-4.98	Note:	Not Reported
Level reading date:	1944-12-05	Feet below surface:	Not Reported
Feet to sea level:	-5.08	Note:	Not Reported
Level reading date:	1944-10-28	Feet below surface:	Not Reported
Feet to sea level:	-5.09	Note:	Not Reported
Level reading date:	1944-10-04	Feet below surface:	Not Reported
Feet to sea level:	-5.08	Note:	Not Reported
Level reading date:	1944-09-01	Feet below surface:	Not Reported
Feet to sea level:	-5.51	Note:	Not Reported
Level reading date:	1944-08-01	Feet below surface:	Not Reported
Feet to sea level:	-5.33	Note:	Not Reported
Level reading date:	1944-07-04	Feet below surface:	Not Reported
Feet to sea level:	-5.18	Note:	Not Reported
Level reading date:	1944-06-03	Feet below surface:	Not Reported
Feet to sea level:	-5.15	Note:	Not Reported
Level reading date:	1944-04-25	Feet below surface:	Not Reported
Feet to sea level:	-5.42	Note:	Not Reported
Level reading date:	1944-03-29	Feet below surface:	Not Reported
Feet to sea level:	-5.66	Note:	Not Reported
Level reading date:	1944-03-07	Feet below surface:	Not Reported
Feet to sea level:	-6.07	Note:	Not Reported
Level reading date:	1944-01-29	Feet below surface:	Not Reported
Feet to sea level:	-5.81	Note:	Not Reported
Level reading date:	1944-01-01	Feet below surface:	Not Reported
Feet to sea level:	-5.90	Note:	Not Reported
Level reading date:	1943-11-27	Feet below surface:	Not Reported
Feet to sea level:	-5.82	Note:	Not Reported
Level reading date:	1943-10-30	Feet below surface:	Not Reported
Feet to sea level:	-6.11	Note:	Not Reported
Level reading date:	1943-09-25	Feet below surface:	Not Reported
Feet to sea level:	-6.15	Note:	Not Reported
Level reading date:	1943-08-28	Feet below surface:	Not Reported
Feet to sea level:	-5.96	Note:	Not Reported
Level reading date:	1943-07-31	Feet below surface:	Not Reported
Feet to sea level:	-5.82	Note:	Not Reported

Level reading date:	1943-06-26	Feet below surface:	Not Reported
Feet to sea level:	-5.77	Note:	Not Reported
Level reading date:	1943-05-29	Feet below surface:	Not Reported
Feet to sea level:	-5.92	Note:	Not Reported
Level reading date:	1943-05-01	Feet below surface:	Not Reported
Feet to sea level:	-6.04	Note:	Not Reported
Level reading date:	1943-03-27	Feet below surface:	Not Reported
Feet to sea level:	-6.10	Note:	Not Reported
Level reading date:	1943-02-27	Feet below surface:	Not Reported
Feet to sea level:	-6.28	Note:	Not Reported
Level reading date:	1943-01-30	Feet below surface:	Not Reported
Feet to sea level:	-6.39	Note:	Not Reported
Level reading date:	1943-01-02	Feet below surface:	Not Reported
Feet to sea level:	-6.64	Note:	Not Reported
Level reading date:	1942-12-26	Feet below surface:	Not Reported
Feet to sea level:	-6.55	Note:	Not Reported
Level reading date:	1942-12-19	Feet below surface:	Not Reported
Feet to sea level:	-6.31	Note:	Not Reported
Level reading date:	1942-12-12	Feet below surface:	Not Reported
Feet to sea level:	-6.59	Note:	Not Reported
Level reading date:	1942-12-05	Feet below surface:	Not Reported
Feet to sea level:	-6.70	Note:	Not Reported
Level reading date:	1942-11-28	Feet below surface:	Not Reported
Feet to sea level:	-6.81	Note:	Not Reported
Level reading date:	1942-11-21	Feet below surface:	Not Reported
Feet to sea level:	-6.81	Note:	Not Reported
Level reading date:	1942-11-14	Feet below surface:	Not Reported
Feet to sea level:	-6.87	Note:	Not Reported
Level reading date:	1942-11-07	Feet below surface:	Not Reported
Feet to sea level:	-6.85	Note:	Not Reported
Level reading date:	1942-10-31	Feet below surface:	Not Reported
Feet to sea level:	-6.83	Note:	Not Reported
Level reading date:	1942-10-24	Feet below surface:	Not Reported
Feet to sea level:	-6.86	Note:	Not Reported
Level reading date:	1942-10-17	Feet below surface:	Not Reported
Feet to sea level:	-6.87	Note:	Not Reported
Level reading date:	1942-10-10	Feet below surface:	Not Reported
Feet to sea level:	-6.88	Note:	Not Reported
Level reading date:	1942-10-03	Feet below surface:	Not Reported
Feet to sea level:	-6.90	Note:	Not Reported
Level reading date:	1942-09-26	Feet below surface:	Not Reported
Feet to sea level:	-6.84	Note:	Not Reported

Level reading date:	1942-09-19	Feet below surface:	Not Reported
Feet to sea level:	-6.91	Note:	Not Reported
Level reading date:	1942-09-12	Feet below surface:	Not Reported
Feet to sea level:	-6.98	Note:	Not Reported
Level reading date:	1942-09-05	Feet below surface:	Not Reported
Feet to sea level:	-7.00	Note:	Not Reported
Level reading date:	1942-08-29	Feet below surface:	Not Reported
Feet to sea level:	-7.08	Note:	Not Reported
Level reading date:	1942-08-22	Feet below surface:	Not Reported
Feet to sea level:	-7.23	Note:	Not Reported
Level reading date:	1942-08-15	Feet below surface:	Not Reported
Feet to sea level:	-7.18	Note:	Not Reported
Level reading date:	1942-08-08	Feet below surface:	Not Reported
Feet to sea level:	-7.25	Note:	Not Reported
Level reading date:	1942-08-01	Feet below surface:	Not Reported
Feet to sea level:	-7.25	Note:	Not Reported
Level reading date:	1942-07-18	Feet below surface:	Not Reported
Feet to sea level:	-7.26	Note:	Not Reported
Level reading date:	1942-07-11	Feet below surface:	Not Reported
Feet to sea level:	-7.38	Note:	Not Reported
Level reading date:	1942-07-04	Feet below surface:	Not Reported
Feet to sea level:	-7.46	Note:	Not Reported
Level reading date:	1942-06-27	Feet below surface:	Not Reported
Feet to sea level:	-7.49	Note:	Not Reported
Level reading date:	1942-06-20	Feet below surface:	Not Reported
Feet to sea level:	-7.49	Note:	Not Reported
Level reading date:	1942-06-13	Feet below surface:	Not Reported
Feet to sea level:	-7.49	Note:	Not Reported
Level reading date:	1942-06-06	Feet below surface:	Not Reported
Feet to sea level:	-7.49	Note:	Not Reported
Level reading date:	1942-05-30	Feet below surface:	Not Reported
Feet to sea level:	-7.47	Note:	Not Reported
Level reading date:	1942-05-23	Feet below surface:	Not Reported
Feet to sea level:	-7.46	Note:	Not Reported
Level reading date:	1942-05-16	Feet below surface:	Not Reported
Feet to sea level:	-7.46	Note:	Not Reported
Level reading date:	1942-05-02	Feet below surface:	Not Reported
Feet to sea level:	-7.45	Note:	Not Reported
Level reading date:	1942-04-25	Feet below surface:	Not Reported
Feet to sea level:	-7.47	Note:	Not Reported
Level reading date:	1942-04-18	Feet below surface:	Not Reported
Feet to sea level:	-7.37	Note:	Not Reported

Level reading date:	1942-04-11	Feet below surface:	Not Reported
Feet to sea level:	-7.47	Note:	Not Reported
Level reading date:	1942-04-04	Feet below surface:	Not Reported
Feet to sea level:	-7.42	Note:	Not Reported
Level reading date:	1942-03-28	Feet below surface:	Not Reported
Feet to sea level:	-7.19	Note:	Not Reported
Level reading date:	1942-03-21	Feet below surface:	Not Reported
Feet to sea level:	-7.27	Note:	Not Reported
Level reading date:	1942-03-07	Feet below surface:	Not Reported
Feet to sea level:	-7.22	Note:	Not Reported
Level reading date:	1942-02-28	Feet below surface:	Not Reported
Feet to sea level:	-7.38	Note:	Not Reported
Level reading date:	1942-02-21	Feet below surface:	Not Reported
Feet to sea level:	-7.37	Note:	Not Reported
Level reading date:	1942-02-14	Feet below surface:	Not Reported
Feet to sea level:	-7.15	Note:	Not Reported
Level reading date:	1942-02-07	Feet below surface:	Not Reported
Feet to sea level:	-7.10	Note:	Not Reported
Level reading date:	1942-01-24	Feet below surface:	Not Reported
Feet to sea level:	-7.21	Note:	Not Reported
Level reading date:	1942-01-17	Feet below surface:	Not Reported
Feet to sea level:	-6.77	Note:	Not Reported
Level reading date:	1942-01-03	Feet below surface:	Not Reported
Feet to sea level:	-6.77	Note:	Not Reported
Level reading date:	1941-12-27	Feet below surface:	Not Reported
Feet to sea level:	-6.84	Note:	Not Reported
Level reading date:	1941-12-20	Feet below surface:	Not Reported
Feet to sea level:	-6.57	Note:	Not Reported
Level reading date:	1941-12-06	Feet below surface:	Not Reported
Feet to sea level:	-6.85	Note:	Not Reported
Level reading date:	1941-11-29	Feet below surface:	Not Reported
Feet to sea level:	-6.74	Note:	Not Reported
Level reading date:	1941-11-22	Feet below surface:	Not Reported
Feet to sea level:	-6.71	Note:	Not Reported
Level reading date:	1941-11-15	Feet below surface:	Not Reported
Feet to sea level:	-6.11	Note:	Not Reported
Level reading date:	1941-11-08	Feet below surface:	Not Reported
Feet to sea level:	-6.48	Note:	Not Reported
Level reading date:	1941-10-25	Feet below surface:	Not Reported
Feet to sea level:	-6.65	Note:	Not Reported
Level reading date:	1941-10-18	Feet below surface:	Not Reported
Feet to sea level:	-6.55	Note:	Not Reported

Level reading date:	1941-10-11	Feet below surface:	Not Reported
Feet to sea level:	-6.58	Note:	Not Reported
Level reading date:	1941-10-04	Feet below surface:	Not Reported
Feet to sea level:	-6.58	Note:	Not Reported
Level reading date:	1941-09-27	Feet below surface:	Not Reported
Feet to sea level:	-6.54	Note:	Not Reported
Level reading date:	1941-09-20	Feet below surface:	Not Reported
Feet to sea level:	-6.49	Note:	Not Reported
Level reading date:	1941-09-13	Feet below surface:	Not Reported
Feet to sea level:	-6.22	Note:	Not Reported
Level reading date:	1941-09-06	Feet below surface:	Not Reported
Feet to sea level:	-6.43	Note:	Not Reported
Level reading date:	1941-08-30	Feet below surface:	Not Reported
Feet to sea level:	-6.28	Note:	Not Reported
Level reading date:	1941-08-23	Feet below surface:	Not Reported
Feet to sea level:	-6.28	Note:	Not Reported
Level reading date:	1941-08-16	Feet below surface:	Not Reported
Feet to sea level:	-6.40	Note:	Not Reported
Level reading date:	1941-08-09	Feet below surface:	Not Reported
Feet to sea level:	-6.29	Note:	Not Reported
Level reading date:	1941-08-02	Feet below surface:	Not Reported
Feet to sea level:	-6.19	Note:	Not Reported
Level reading date:	1941-07-26	Feet below surface:	Not Reported
Feet to sea level:	-6.17	Note:	Not Reported
Level reading date:	1941-07-19	Feet below surface:	Not Reported
Feet to sea level:	-6.10	Note:	Not Reported
Level reading date:	1941-07-12	Feet below surface:	Not Reported
Feet to sea level:	-6.10	Note:	Not Reported
Level reading date:	1941-07-05	Feet below surface:	Not Reported
Feet to sea level:	-6.02	Note:	Not Reported
Level reading date:	1941-06-28	Feet below surface:	Not Reported
Feet to sea level:	-6.01	Note:	Not Reported
Level reading date:	1941-06-21	Feet below surface:	Not Reported
Feet to sea level:	-5.86	Note:	Not Reported
Level reading date:	1941-06-14	Feet below surface:	Not Reported
Feet to sea level:	-5.92	Note:	Not Reported
Level reading date:	1941-06-07	Feet below surface:	Not Reported
Feet to sea level:	-5.82	Note:	Not Reported
Level reading date:	1941-05-31	Feet below surface:	Not Reported
Feet to sea level:	-5.76	Note:	Not Reported
Level reading date:	1941-05-24	Feet below surface:	Not Reported
Feet to sea level:	-5.70	Note:	Not Reported

Level reading date:	1941-05-17	Feet below surface:	Not Reported
Feet to sea level:	-5.73	Note:	Not Reported
Level reading date:	1941-05-10	Feet below surface:	Not Reported
Feet to sea level:	-5.19	Note:	Not Reported
Level reading date:	1941-05-03	Feet below surface:	Not Reported
Feet to sea level:	-5.68	Note:	Not Reported
Level reading date:	1941-04-26	Feet below surface:	Not Reported
Feet to sea level:	-5.41	Note:	Not Reported
Level reading date:	1937-06-15	Feet below surface:	Not Reported
Feet to sea level:	-4.28	Note:	Not Reported
Level reading date:	1937-03-23	Feet below surface:	Not Reported
Feet to sea level:	-3.77	Note:	Not Reported
Level reading date:	1937-02-02	Feet below surface:	Not Reported
Feet to sea level:	-3.97	Note:	Not Reported
Level reading date:	1936-12-29	Feet below surface:	Not Reported
Feet to sea level:	-3.70	Note:	Not Reported
Level reading date:	1936-09-24	Feet below surface:	Not Reported
Feet to sea level:	-4.70	Note:	Not Reported
Level reading date:	1936-07-21	Feet below surface:	Not Reported
Feet to sea level:	-4.14	Note:	Not Reported
Level reading date:	1936-06-11	Feet below surface:	Not Reported
Feet to sea level:	-4.04	Note:	Not Reported
Level reading date:	1936-04-20	Feet below surface:	Not Reported
Feet to sea level:	-3.68	Note:	Not Reported
Level reading date:	1936-03-16	Feet below surface:	Not Reported
Feet to sea level:	-3.75	Note:	Not Reported
Level reading date:	1935-12-11	Feet below surface:	Not Reported
Feet to sea level:	-4.31	Note:	Not Reported
Level reading date:	1935-10-24	Feet below surface:	Not Reported
Feet to sea level:	-4.37	Note:	Not Reported
Level reading date:	1935-09-13	Feet below surface:	Not Reported
Feet to sea level:	-4.42	Note:	Not Reported
Level reading date:	1935-07-01	Feet below surface:	Not Reported
Feet to sea level:	-3.73	Note:	Not Reported
Level reading date:	1935-05-28	Feet below surface:	Not Reported
Feet to sea level:	-3.51	Note:	Not Reported
Level reading date:	1935-04-01	Feet below surface:	Not Reported
Feet to sea level:	-2.99	Note:	Not Reported
Level reading date:	1935-03-04	Feet below surface:	Not Reported
Feet to sea level:	-2.99	Note:	Not Reported
Level reading date:	1935-01-02	Feet below surface:	Not Reported
Feet to sea level:	-3.14	Note:	Not Reported

Level reading date:	1934-12-07	Feet below surface:	Not Reported
Feet to sea level:	-3.07	Note:	Not Reported
Level reading date:	1934-11-09	Feet below surface:	Not Reported
Feet to sea level:	-2.58	Note:	Not Reported
Level reading date:	1934-10-18	Feet below surface:	Not Reported
Feet to sea level:	-2.85	Note:	Not Reported
Level reading date:	1934-09-20	Feet below surface:	Not Reported
Feet to sea level:	-3.05	Note:	Not Reported
Level reading date:	1934-08-21	Feet below surface:	Not Reported
Feet to sea level:	-3.47	Note:	Not Reported
Level reading date:	1934-08-01	Feet below surface:	Not Reported
Feet to sea level:	-3.32	Note:	Not Reported
Level reading date:	1934-07-09	Feet below surface:	Not Reported
Feet to sea level:	-3.32	Note:	Not Reported
Level reading date:	1934-06-13	Feet below surface:	Not Reported
Feet to sea level:	-3.32	Note:	Not Reported
Level reading date:	1934-04-11	Feet below surface:	Not Reported
Feet to sea level:	-2.82	Note:	Not Reported
Level reading date:	1934-03-22	Feet below surface:	Not Reported
Feet to sea level:	-2.41	Note:	Not Reported
Level reading date:	1934-01-09	Feet below surface:	Not Reported
Feet to sea level:	-2.90	Note:	Not Reported
Level reading date:	1933-12-11	Feet below surface:	Not Reported
Feet to sea level:	-2.67	Note:	Not Reported
Level reading date:	1933-11-22	Feet below surface:	Not Reported
Feet to sea level:	-2.73	Note:	Not Reported
Level reading date:	1933-11-02	Feet below surface:	Not Reported
Feet to sea level:	-2.37	Note:	Not Reported
Level reading date:	1933-09-28	Feet below surface:	Not Reported
Feet to sea level:	-2.45	Note:	Not Reported
Level reading date:	1933-08-29	Feet below surface:	Not Reported
Feet to sea level:	-2.85	Note:	Not Reported
Level reading date:	1933-07-25	Feet below surface:	Not Reported
Feet to sea level:	-2.60	Note:	Not Reported
Level reading date:	1933-06-28	Feet below surface:	Not Reported
Feet to sea level:	-2.43	Note:	Not Reported
Level reading date:	1933-05-29	Feet below surface:	Not Reported
Feet to sea level:	-2.44	Note:	Not Reported
Level reading date:	1933-04-21	Feet below surface:	Not Reported
Feet to sea level:	-2.02	Note:	Not Reported

GEOCHECK® - PHYSICAL SETTING SOURCE MAP FINDINGS
RADON

AREA RADON INFORMATION

Federal EPA Radon Zone for KINGS County: 3

Note: Zone 1 indoor average level > 4 pCi/L.
: Zone 2 indoor average level >= 2 pCi/L and <= 4 pCi/L.
: Zone 3 indoor average level < 2 pCi/L.

Federal Area Radon Information for KINGS COUNTY, NY

Number of sites tested: 51

Area	Average Activity	% <4 pCi/L	% 4-20 pCi/L	% >20 pCi/L
Living Area	0.750 pCi/L	100%	0%	0%
Basement	1.370 pCi/L	88%	10%	2%

PHYSICAL SETTING SOURCE RECORDS SEARCHED

TOPOGRAPHIC INFORMATION

USGS 7.5' Digital Elevation Model (DEM)
Source: United States Geologic Survey
EDR acquired the USGS 7.5' Digital Elevation Model in 2002 and updated it in 2006. The 7.5 minute DEM corresponds to the USGS 1:24,000- and 1:25,000-scale topographic quadrangle maps. The DEM provides elevation data with consistent elevation units and projection.

Current USGS 7.5 Minute Topographic Map
Source: U.S. Geological Survey

HYDROLOGIC INFORMATION

Flood Zone Data: This data was obtained from the Federal Emergency Management Agency (FEMA). It depicts 100-year and 500-year flood zones as defined by FEMA. It includes the National Flood Hazard Layer (NFHL) which incorporates Flood Insurance Rate Map (FIRM) data and Q3 data from FEMA in areas not covered by NFHL.
Source: FEMA
Telephone: 877-336-2627
Date of Government Version: 2003, 2015

NWI: National Wetlands Inventory. This data, available in select counties across the country, was obtained by EDR in 2002, 2005 and 2010 from the U.S. Fish and Wildlife Service.

State Wetlands Data: Freshwater Wetlands
Source: Department of Environmental Conservation
Telephone: 518-402-8961

HYDROGEOLOGIC INFORMATION

AQUIFLOW^{R} Information System
Source: EDR proprietary database of groundwater flow information
EDR has developed the AQUIFLOW Information System (AIS) to provide data on the general direction of groundwater flow at specific points. EDR has reviewed reports submitted to regulatory authorities at select sites and has extracted the date of the report, hydrogeologically determined groundwater flow direction and depth to water table information.

GEOLOGIC INFORMATION

Geologic Age and Rock Stratigraphic Unit
Source: P.G. Schruben, R.E. Arndt and W.J. Bawiec, Geology of the Conterminous U.S. at 1:2,500,000 Scale - A digital representation of the 1974 P.B. King and H.M. Beikman Map, USGS Digital Data Series DDS - 11 (1994).

STATSGO: State Soil Geographic Database
Source: Department of Agriculture, Natural Resources Conservation Service (NRCS)
The U.S. Department of Agriculture's (USDA) Natural Resources Conservation Service (NRCS) leads the national Conservation Soil Survey (NCSS) and is responsible for collecting, storing, maintaining and distributing soil survey information for privately owned lands in the United States. A soil map in a soil survey is a representation of soil patterns in a landscape. Soil maps for STATSGO are compiled by generalizing more detailed (SSURGO) soil survey maps.

SSURGO: Soil Survey Geographic Database
Source: Department of Agriculture, Natural Resources Conservation Service (NRCS)
Telephone: 800-672-5559
SSURGO is the most detailed level of mapping done by the Natural Resources Conservation Service, mapping scales generally range from 1:12,000 to 1:63,360. Field mapping methods using national standards are used to construct the soil maps in the Soil Survey Geographic (SSURGO) database. SSURGO digitizing duplicates the original soil survey maps. This level of mapping is designed for use by landowners, townships and county natural resource planning and management.

PHYSICAL SETTING SOURCE RECORDS SEARCHED

LOCAL / REGIONAL WATER AGENCY RECORDS

FEDERAL WATER WELLS

PWS: Public Water Systems
Source: EPA/Office of Drinking Water
Telephone: 202-564-3750
Public Water System data from the Federal Reporting Data System. A PWS is any water system which provides water to at least 25 people for at least 60 days annually. PWSs provide water from wells, rivers and other sources.

PWS ENF: Public Water Systems Violation and Enforcement Data
Source: EPA/Office of Drinking Water
Telephone: 202-564-3750
Violation and Enforcement data for Public Water Systems from the Safe Drinking Water Information System (SDWIS) after August 1995. Prior to August 1995, the data came from the Federal Reporting Data System (FRDS).

USGS Water Wells: USGS National Water Inventory System (NWIS)
This database contains descriptive information on sites where the USGS collects or has collected data on surface water and/or groundwater. The groundwater data includes information on wells, springs, and other sources of groundwater.

STATE RECORDS

New York Public Water Wells
Source: New York Department of Health
Telephone: 518-458-6731

OTHER STATE DATABASE INFORMATION

Oil and Gas Well Database
Department of Environmental Conservation
Telephone: 518-402-8072
These files contain records, in the database, of wells that have been drilled.

RADON

State Database: NY Radon
Source: Department of Health
Telephone: 518-402-7556
Radon Test Results

Area Radon Information
Source: USGS
Telephone: 703-356-4020
The National Radon Database has been developed by the U.S. Environmental Protection Agency (USEPA) and is a compilation of the EPA/State Residential Radon Survey and the National Residential Radon Survey. The study covers the years 1986 - 1992. Where necessary data has been supplemented by information collected at private sources such as universities and research institutions.

EPA Radon Zones
Source: EPA
Telephone: 703-356-4020
Sections 307 & 309 of IRAA directed EPA to list and identify areas of U.S. with the potential for elevated indoor radon levels.

OTHER

Airport Landing Facilities: Private and public use landing facilities
Source: Federal Aviation Administration, 800-457-6656

Epicenters: World earthquake epicenters, Richter 5 or greater
Source: Department of Commerce, National Oceanic and Atmospheric Administration

Earthquake Fault Lines: The fault lines displayed on EDR's Topographic map are digitized quaternary faultlines, prepared in 1975 by the United State Geological Survey

PHYSICAL SETTING SOURCE RECORDS SEARCHED

STREET AND ADDRESS INFORMATION

© 2015 TomTom North America, Inc. All rights reserved. This material is proprietary and the subject of copyright protection and other intellectual property rights owned by or licensed to Tele Atlas North America, Inc. The use of this material is subject to the terms of a license agreement. You will be held liable for any unauthorized copying or disclosure of this material.

(/)

Request a Record

Please make your request specific so you receive the fastest service. After you submit a FOIL request you will receive a confirmation number so you can track the status of the response. The agency will notify you about how much time is required to respond to your request.

Category (optional)

Environment

Agency (required)

Department of Environmental Protection (DEP)

Request Title (required)

Note: The agency, category, and title of your request will be visible to the public. Do not enter personal information here.

Environmental records for 2465 Atlantic Ave, Brooklyn, NY

33 characters remaining

Request Description (required)

Note: The request details you write here will not be visible to the public. However, the agency may post a description of the records provided.

2465 Atlantic Avenue (Block 1576, Lot 34)
AKA 65 Van Sinderen Avenue
Brooklyn, New York 11207

Dear Records Access Officer:

Pursuant to the Freedom of Information Law, please forward available records regarding Underground/Aboveground Storage Tanks (USTs/ASTs), Spill Records, Remediation Sites, Dump Sites, Storage of Hazardous Material, Hazardous Material Activities, Asbestos, Lead Poisoning or Lead-Based Paint, Mold Growth or any other information that relates to the environmental condition regarding the above referenced property to us as soon as possible.

5000 characters remaining

Upload File (Must be less than 20 Mb)

Choose File

Clear File

Personal Information

This information will not be publicly viewable on this site. You must provide contact information so that the agency can respond to your request for records.

First Name (required)

Alexander

23 characters remaining

Last Name (required)

Singh

59 characters remaining

Email

alexander.singh@cbre.com

Alternate Contact Information

No information entered in this section will be visible to the public.

Title

Project Manager

49 characters remaining

Organization

CBRE

124 characters remaining

Phone

(914) 740-1926

Fax

(555) 555-5555

Address

Address Line 1

70 West Red Oak Lane

Address Line 2

4

City

White Plains

State

New York

Zip

10604

Submit Request

Directory of City Agencies (http://www1.nyc.gov/nyc-resources/agencies.page)

Contact NYC Government (http://www1.nyc.gov/home/contact-us.page)

City Employees (https://a127-ess.nyc.gov)

Notify NYC (http://www.nyc.gov/notifynyc)

CityStore (http://a856-citystore.nyc.gov/)

Stay Connected (http://www1.nyc.gov/connect/social-media.page)

NYC Mobile Apps (http://www1.nyc.gov/connect/applications.page)

Maps (http://www1.nyc.gov/nyc-resources/nyc-maps.page)

Resident Toolkit (http://www1.nyc.gov/nyc-resources/resident-toolkit.page)

Search

City of New York. 2016 All Rights Reserved,
NYC is a trademark and service mark of the City of New York
Privacy Policy (http://www1.nyc.gov/home/privacy-policy.page).
Terms of Use (http://www1.nyc.gov/home/terms-of-use.page).

PROPERTY CONDITION & ENVIRONMENTAL DUE-DILIGENCE

CBRE

55 West Red Oak Lane
White Plains, New York 10604
(914) 740-1926 (tel)
(914) 694-1335 (fax)
Alexander.Singh@cbre.com (email)
www.cbre.com/assessment

September 20, 2018

Records Access Officer
Department of Health and Mental Hygiene
Gotham Center
42-09 28th Street, Floor 14th, CN31
Long Island City, New York 11101
(347) 396-6088-4315 (fax)
recordsaccess@health.nyc.gov

Sent via e-mail

Re: CBRE Job No.:PC80947573
Freedom of Information Law Request
2465 Atlantic Avenue (Block 1576, Lot 34)
AKA 65 Van Sinderen Avenue
Brooklyn, New York 11207

Dear Records Access Officer:

Pursuant to the Freedom of Information Law, please forward available records regarding Underground/Aboveground Storage Tanks (USTs/ASTs), Spill Records, Remediation Sites, Dump Sites, Storage of Hazardous Material, Hazardous Material Activities, Asbestos, Lead Poisoning or Lead-Based Paint, Mold Growth or any other information that relates to the environmental condition regarding the above referenced property to us as soon as possible.

Please let me know if there are any costs associated with this request prior to processing same. Your response can either be faxed or mailed or e-mailed to us at the fax number and/or location identified above. If you have any questions, please call me at (914) 740-1926. Thank you for your attention to this matter.

Sincerely,

Alexander Singh

Project Manager
CBRE

Department of Environmental Conservation

Menu

FOIL Request Main Page (SupportHome.aspx)

I want to...

Reference No: W042014-092018

Contact E-Mail: alexander.singh@cbre.com

Dear Alexander:

Thank you for your Freedom of Information Law (FOIL) request. Your request has been received and is being processed. Your request was received in this office on 9/20/2018 and given the reference number FOIL #**W042014-092018** for tracking purposes. You may expect the Department's response to your request no later than **10/19/2018**.

Record Requested: **2465 Atlantic Avenue (Block 1576, Lot 34) AKA 65 Van Sinderen Avenue Brooklyn, New York 11207 Dear Records Access Officer: Pursuant to the Freedom of Information Law, please forward available records regarding Underground/Aboveground Storage Tanks (USTs/ASTs), Spill Records, Remediation Sites, Dump Sites, Storage of Hazardous Material, Hazardous Material Activities, Asbestos, Lead Poisoning or Lead-Based Paint, Mold Growth or any other information that relates to the environmental condition regarding the above referenced property to us as soon as possible. PBS No. 2-611061 Spill No. 0708834**

You can monitor the progress of your request at the link below and you'll receive an email when your request has been completed. Again, thank you for using the FOIL Center.

https://mycusthelp.com/NEWYORKDEC/_rs/RequestLogin.aspx (https://mycusthelp.com/NEWYORKDEC/_rs/RequestLogin.aspx)

New York State Department of Environmental Conservation, Record Access Office

Powered by GovQA

Department of Environmental Conservation

Programs

Outdoor Activities

Animals, Plants, Aquatic Life

Chemical and Pollution Control

Energy and Climate

Lands and Waters

Services

Education

Permit, License, Registration

Public Involvement and News

Regulations and Enforcement

Publications, Forms, Maps

Agency Information

About DEC

Employment

Events Calendar

Regions

Divisions

Commissioner

Freedom of Information Law (FOIL)

Doing Business with DEC

Help

A-Z Subject Index

Contact Us

Report a Problem

Find a Form

Apply for a Grant

Privacy Policy

Website Usage and Policies

Accessibility

Register to Vote

Language Assistance

L언어 지원

Èd nan Lang

Assistenza Linguistica

Языковая поддержка

Asistencia de idioma

语言援助

CONNECT WITH US

FACEBOOK

TWITTER

YOUTUBE

FLICKR

INSTAGRAM

2465 Atlantic Avenue
2465 Atlantic Avenue
Brooklyn, NY 11207

Inquiry Number: 5418688.5
September 10, 2018

The EDR-City Directory Abstract

Environmental Data Resources Inc

6 Armstrong Road
Shelton, CT 06484
800.352.0050
www.edrnet.com

TABLE OF CONTENTS

SECTION

Executive Summary

Findings

City Directory Images

Thank you for your business.
Please contact EDR at 1-800-352-0050
with any questions or comments.

Disclaimer - Copyright and Trademark Notice

This Report contains certain information obtained from a variety of public and other sources reasonably available to Environmental Data Resources, Inc. It cannot be concluded from this Report that coverage information for the target and surrounding properties does not exist from other sources. **NO WARRANTY EXPRESSED OR IMPLIED, IS MADE WHATSOEVER IN CONNECTION WITH THIS REPORT. ENVIRONMENTAL DATA RESOURCES, INC. SPECIFICALLY DISCLAIMS THE MAKING OF ANY SUCH WARRANTIES, INCLUDING WITHOUT LIMITATION, MERCHANTABILITY OR FITNESS FOR A PARTICULAR USE OR PURPOSE. ALL RISK IS ASSUMED BY THE USER. IN NO EVENT SHALL ENVIRONMENTAL DATA RESOURCES, INC. BE LIABLE TO ANYONE, WHETHER ARISING OUT OF ERRORS OR OMISSIONS, NEGLIGENCE, ACCIDENT OR ANY OTHER CAUSE, FOR ANY LOSS OR DAMAGE, INCLUDING, WITHOUT LIMITATION, SPECIAL, INCIDENTAL, CONSEQUENTIAL, OR EXEMPLARY DAMAGES. ANY LIABILITY ON THE PART OF ENVIRONMENTAL DATA RESOURCES, INC. IS STRICTLY LIMITED TO A REFUND OF THE AMOUNT PAID FOR THIS REPORT.** Purchaser accepts this Report "AS IS". Any analyses, estimates, ratings, environmental risk levels or risk codes provided in this Report are provided for illustrative purposes only, and are not intended to provide, nor should they be interpreted as providing any facts regarding, or prediction orforecast of, any environmental risk for any property. Only a Phase I Environmental Site Assessment performed by an environmental professional can provide information regarding the environmental risk for any property. Additionally, the information provided in this Report is not to be construed as legal advice.

Copyright 2017 by Environmental Data Resources, Inc. All rights reserved. Reproduction in any media or format, in whole or in part, of any report or map of Environmental Data Resources, Inc. or its affiliates is prohibited without prior written permission.

EDR and its logos (including Sanborn and Sanborn Map) are trademarks of Environmental Data Resources, Inc. or its affiliates. All other trademarks used herein are the property of their respective owners.

EXECUTIVE SUMMARY

DESCRIPTION

Environmental Data Resources, Inc.'s (EDR) City Directory Abstract is a screening tool designed to assist environmental professionals in evaluating potential liability on a target property resulting from past activities. EDR's City Directory Abstract includes a search and abstract of available city directory data. For each address, the directory lists the name of the corresponding occupant at five year intervals.

Business directories including city, cross reference and telephone directories were reviewed, if available, at approximately five year intervals for the years spanning 1928 through 2014. This report compiles information gathered in this review by geocoding the latitude and longitude of properties identified and gathering information about properties within 200 feet of the target property.

A summary of the information obtained is provided in the text of this report.

RECORD SOURCES

EDR's Digital Archive combines historical directory listings from sources such as Cole Information and Dun & Bradstreet. These standard sources of property information complement and enhance each other to provide a more comprehensive report.

EDR is licensed to reproduce certain City Directory works by the copyright holders of those works. The purchaser of this EDR City Directory Report may include it in report(s) delivered to a customer. Reproduction of City Directories without permission of the publisher or licensed vendor may be a violation of copyright.

Data by infoUSA®

Copyright©2008
All Rights Reserved

RESEARCH SUMMARY

The following research sources were consulted in the preparation of this report. An "X" indicates where information was identified in the source and provided in this report.

Year	Source	TP	Adjoining	Text Abstract	Source Image
2014	EDR Digital Archive	X	X	X	-
2010	EDR Digital Archive	X	X	X	-
2000	Cole Information Services	-	X	X	-
1997	NYNEX	-	X	X	-
1992	NYNEX Informantion Resource Co.	-	X	X	-
1985	NYNEX Information Resources Company	-	X	X	-
1980	New York Telephone	-	X	X	-
1976	New York Telephone	-	X	X	-
1973	New York Telephone	-	X	X	-
1970	New York Telephone	-	X	X	-
	New York Telephone	X	X	X	-
1965	New York Telephone	-	X	X	-

EXECUTIVE SUMMARY

Year	Source	TP	Adjoining	Text Abstract	Source Image
1965	New York Telephone	X	X	X	-
1960	New York Telephone	-	X	X	-
	New York Telephone	X	X	X	-
	New York Telephone Company	-	X	X	-
	New York Telephone Company	X	X	X	-
1949	New York Telephone Company	-	X	X	-
	New York Telephone Company	X	X	X	-
1945	New York Telephone	-	X	X	-
1940	New York Telephone	-	X	X	-
	New York Telephone	X	X	X	-
1934	R. L. Polk & Co.	-	X	X	-
	R. L. Polk & Co.	X	X	X	-
1928	New York Telephone	-	X	X	-
	New York Telephone	X	X	X	-

FINDINGS

TARGET PROPERTY INFORMATION

ADDRESS

2465 Atlantic Avenue
Brooklyn, NY 11207

FINDINGS DETAIL

Target Property research detail.

Atlantic Ave

2465 Atlantic Ave

Year	*Uses*	*Source*
2014	APEX AIRTRONICS INC	EDR Digital Archive
2010	APEX AIRTRONICS INC	EDR Digital Archive

ATLANTIC AVE

2465 ATLANTIC AVE

Year	*Uses*	*Source*
2005	Apex Airtronics Inc	Hill-Donnelly Corporation
1970	Giacalone & Co	New York Telephone
1965	Giacalone & Co	New York Telephone
1960	GIACALONE JOHN DRS CONTR	New York Telephone
	LAMP PRODS CO	New York Telephone
	Giacalone John drs contr	New York Telephone Company
	Lamp Prods Co	New York Telephone Company
1949	Comet Pad Co Inc	New York Telephone Company
	Prim Rose Sportwr Co	New York Telephone Company
	Stu Ard Undrgrmnt Co Inc	New York Telephone Company
1940	Hotel Palace	New York Telephone
1934	BERGER HARRY H	R. L. Polk & Co.
	FELTMAN SIMON	R. L. Polk & Co.
	WEILL ISDIORE	R. L. Polk & Co.
1928	TRIANGLE ELECTRICAL SUPPLY CO INC	New York Telephone

FINDINGS

ATLANTIS AVE

2465 ATLANTIS AVE

Year	*Uses*	*Source*
1934	PALACE HOTEL	R. L. Polk & Co.

FINDINGS

ADJOINING PROPERTY DETAIL

The following Adjoining Property addresses were researched for this report. Detailed findings are provided for each address.

ATLANTIC AVE

2458 ATLANTIC AVE

Year	Uses	Source
1965	Goldstein Morris statnry	New York Telephone

2461 ATLANTIC AVE

Year	Uses	Source
1934	LORENZO ANTHONY STATIONER	R. L. Polk & Co.

2463 ATLANTIC AVE

Year	Uses	Source
1945	Gold Rim Trading Corp lamps	New York Telephone
1940	Central Metl Store Front Co	New York Telephone
1928	AMER BRASS & ELEC SUPLY CO	New York Telephone
	FELTMAN SAML ELEC SUPPLIES	New York Telephone

2467 ATLANTIC AVE

Year	Uses	Source
2000	APEX ARTRNCS INC	Cole Information Services
1997	Apex Astnics Inc	NYNEX
1992	APEX AIRTRONICS INC	NYNEX Informantion Resource Co.
1985	APEX AIRTRONICS INC	NYNEX Information Resources Company
1980	APEX AIRTRONICS INC	New York Telephone
1976	APEX AIRTRONICS INC	New York Telephone
1973	Scott Jos P airtronics	New York Telephone
	Williams Mae	New York Telephone
	Apex Airtronics Inc	New York Telephone
1970	Apex Airtronics Inc	New York Telephone
	Joshua Claudette	New York Telephone
	Scott Jos P airtronics	New York Telephone
1965	Apex Alrtronics Inc	New York Telephone
	Lundy Albert	New York Telephone
	Scott Jos P airtronics	New York Telephone
1960	APEX AIRTRONICS INC	New York Telephone
	CITY PROPERTIES INC	New York Telephone

FINDINGS

Year	Uses	Source
1960	SCOTT JOS P AIRTRONICS	New York Telephone
	Apex Airtronics Inc	New York Telephone Company
	City Properties Inc	New York Telephone Company
	Scott Jos P airtronics	New York Telephone Company

2469 ATLANTIC AVE

Year	Uses	Source
1934	WALSH PETER C SHIP CLK H	R. L. Polk & Co.
1928	STRUTHWOLF LOUIS SPORTG GDS	New York Telephone

2471 ATLANTIC AVE

Year	Uses	Source
1965	East New York	New York Telephone
	WESTERN UNION TELEGRAPH CO	New York Telephone
1960	East New York	New York Telephone Company
	WESTERN UNION TELEGRAPH CO To send a Telegram Cablegram or Radiograam anytime from Dial telephsones EXCEPT COIN	New York Telephone Company
	WESTERN TRANSPTN COINC OFC	New York Telephone
1940	East New York	New York Telephone
	Western Union Telegraph Co Branch Offices	New York Telephone
1928	WESTERN UNION TELEGRAPH CO	New York Telephone

Atlantic Ave

2473 Atlantic Ave

Year	Uses	Source
2014	LEXINGTON INN	EDR Digital Archive
2010	AMBA MATA INC	EDR Digital Archive

ATLANTIC AVE

2473 ATLANTIC AVE

Year	Uses	Source
1973	Colon Felipe	New York Telephone
	Franco Maria	New York Telephone
	Rodriguez Julia	New York Telephone
	Romero Felipe	New York Telephone
1970	Cordero Raul	New York Telephone

FINDINGS

Year	Uses	Source
1965	Plaza Carmen Mrs	New York Telephone
1949	Giardiello John R	New York Telephone Company
1934	O CONNOR WM MILK PASTEURIZER H	R. L. Polk & Co.
	HUGHES FRANK J H	R. L. Polk & Co.
	CELOMBRINO PASQUALE TOOL MKR H	R. L. Polk & Co.
	HUGHES GRACE M CLK R	R. L. Polk & Co.

2475 ATLANTIC AVE

Year	Uses	Source
1973	Lanzoil Prods	New York Telephone
	Alze Corp plts	New York Telephone
1970	Alze Corp plts	New York Telephone
	Lanzoil Prods	New York Telephone
1965	Alze Corp plts	New York Telephone
	Lanzoil Prods	New York Telephone
1960	ALZE CORP PLTS	New York Telephone
	LANZOIL PRODS	New York Telephone
	Lanzoil Prods	New York Telephone Company
	Alze Corp plts	New York Telephone Company
1949	Meisner Murray machnst	New York Telephone Company
	Murbert Mfg Corp machnsts	New York Telephone Company
1928	UNITED CIGAR STORES CO	New York Telephone

2481 ATLANTIC AVE

Year	Uses	Source
1949	Stemwede Edw luncn wagn	New York Telephone Company
1945	Stemwede Edw lunch wagn	New York Telephone
1940	Stemwede Edw lunch wagn	New York Telephone
1934	POT RESTR	R. L. Polk & Co.

ATLANTIO AVE

2471 ATLANTIO AVE

Year	Uses	Source
1934	WESTERN UNION TELEGRAPH CO THE NEWCOMB CARLTON PRES J C WILLEVER 1ST V-PRE	R. L. Polk & Co.

FINDINGS

ATLNTC

2471 ATLNTC

Year	*Uses*	*Source*
1945	East New York	New York Telephone
	Western Union Telegraph Co Branch Offices	New York Telephone

ATLNTC AV DICKAUS st

2471 ATLNTC AV DICKAUS st

Year	*Uses*	*Source*
1970	Western	New York Telephone
	East New York	New York Telephone

E NY AVE

1767 E NY AVE

Year	*Uses*	*Source*
1934	TOMASONE DOMINICK LAB R	R. L. Polk & Co.

VAN SINDEREN AV H

50 VAN SINDEREN AV H

Year	*Uses*	*Source*
1934	PIZELLA ANTHONY GRO DO	R. L. Polk & Co.

VAN SINDEREN AVE

45 VAN SINDEREN AVE

Year	*Uses*	*Source*
1997	MAJERSKI Stanley	NYNEX
1973	Amnthor Testing Instrument Co	New York Telephone
1970	Amthor Testing Instrument Co	New York Telephone
1965	Amthor Testing Instrument Co	New York Telephone
1960	Amthor Testing Instrument Co	New York Telephone Company
1949	Amthor Testing Instrument Co	New York Telephone Company
1945	Amthor Testing Instruent Co	New York Telephone
1940	Terminix Insulation Co Inc	New York Telephone
	Waldrogel Bros	New York Telephone
1934	SCHUMACHER BROS (TN: WM SCHUMACHER) ROLLED GOLD LEAF	R. L. Polk & Co.

FINDINGS

Year	Uses	Source
1934	SCHUMACHER WM R	R. L. Polk & Co.

50 VAN SINDEREN AVE

Year	Uses	Source
1973	Atlantic Cabinet Corp	New York Telephone
1970	Atlantic Cabinet Corp	New York Telephone
1965	Atlantic Cabinet Corp	New York Telephone
1960	Atlantic Cabinet Corp	New York Telephone Company
1934	PIZELLA JOS STUDENT R	R. L. Polk & Co.
	PIZELLA MARY CLK R	R. L. Polk & Co.

VAN SINDRN AVE

45 VAN SINDRN AVE

Year	Uses	Source
1976	AMTHOR TESTING INSTRUMENT CO	New York Telephone
1960	AMTHOR TESTING INSTRUMENT CO	New York Telephone

50 VAN SINDRN AVE

Year	Uses	Source
1960	ATLANTIC CABINET CORP	New York Telephone

FINDINGS

TARGET PROPERTY: ADDRESS NOT IDENTIFIED IN RESEARCH SOURCE

The following Target Property addresses were researched for this report, and the addresses were not identified in the research source.

Address Researched	Address Not Identified in Research Source
2465 Atlantic Avenue	2000, 1997, 1992, 1985, 1980, 1976, 1973, 1945

ADJOINING PROPERTY: ADDRESSES NOT IDENTIFIED IN RESEARCH SOURCE

The following Adjoining Property addresses were researched for this report, and the addresses were not identified in research source.

Address Researched	Address Not Identified in Research Source
1767 E NY AVE	2014, 2010, 2005, 2000, 1997, 1992, 1985, 1980, 1976, 1973, 1970, 1965, 1960, 1949, 1945, 1940, 1928
2458 ATLANTIC AVE	2014, 2010, 2005, 2000, 1997, 1992, 1985, 1980, 1976, 1973, 1970, 1960, 1949, 1945, 1940, 1934, 1928
2461 ATLANTIC AVE	2014, 2010, 2005, 2000, 1997, 1992, 1985, 1980, 1976, 1973, 1970, 1965, 1960, 1949, 1945, 1940, 1928
2463 ATLANTIC AVE	2014, 2010, 2005, 2000, 1997, 1992, 1985, 1980, 1976, 1973, 1970, 1965, 1960, 1949, 1934
2467 ATLANTIC AVE	2014, 2010, 2005, 1949, 1945, 1940, 1934, 1928
2469 ATLANTIC AVE	2014, 2010, 2005, 2000, 1997, 1992, 1985, 1980, 1976, 1973, 1970, 1965, 1960, 1949, 1945, 1940
2471 ATLANTIC AVE	2014, 2010, 2005, 2000, 1997, 1992, 1985, 1980, 1976, 1973, 1970, 1949, 1945, 1934
2471 ATLANTIO AVE	2014, 2010, 2005, 2000, 1997, 1992, 1985, 1980, 1976, 1973, 1970, 1965, 1960, 1949, 1945, 1940, 1928
2471 ATLNTC	2014, 2010, 2005, 2000, 1997, 1992, 1985, 1980, 1976, 1973, 1970, 1965, 1960, 1949, 1940, 1934, 1928
2471 ATLNTC AV DICKAUS st	2014, 2010, 2005, 2000, 1997, 1992, 1985, 1980, 1976, 1973, 1965, 1960, 1949, 1945, 1940, 1934, 1928
2473 ATLANTIC AVE	2014, 2010, 2005, 2000, 1997, 1992, 1985, 1980, 1976, 1960, 1945, 1940, 1928
2473 Atlantic Ave	2005, 2000, 1997, 1992, 1985, 1980, 1976, 1973, 1970, 1965, 1960, 1949, 1945, 1940, 1934, 1928
2475 ATLANTIC AVE	2014, 2010, 2005, 2000, 1997, 1992, 1985, 1980, 1976, 1945, 1940, 1934
2481 ATLANTIC AVE	2014, 2010, 2005, 2000, 1997, 1992, 1985, 1980, 1976, 1973, 1970, 1965, 1960, 1928
45 VAN SINDEREN AVE	2014, 2010, 2005, 2000, 1992, 1985, 1980, 1976, 1928
45 VAN SINDRN AVE	2014, 2010, 2005, 2000, 1997, 1992, 1985, 1980, 1973, 1970, 1965, 1949, 1945, 1940, 1934, 1928
50 VAN SINDEREN AV H	2014, 2010, 2005, 2000, 1997, 1992, 1985, 1980, 1976, 1973, 1970, 1965, 1960, 1949, 1945, 1940, 1928
50 VAN SINDEREN AVE	2014, 2010, 2005, 2000, 1997, 1992, 1985, 1980, 1976, 1949, 1945, 1940, 1928

FINDINGS

Address Researched	Address Not Identified in Research Source
50 VAN SINDRN AVE	2014, 2010, 2005, 2000, 1997, 1992, 1985, 1980, 1976, 1973, 1970, 1965, 1949, 1945, 1940, 1934, 1928

Alexander M. Singh

Environmental Property Condition Assessor, White Plains

CBRE

T + (914) 740-1926
M +(914) 309-8458
alexander.singh@cbre.com

70 West Red Oak Lane
White Plains, New York 10604

Experience

Mr. Singh has several years of experience on projects throughout the country in the environmental assessment and consulting industry. He has conducted Environmental Site Assessments (ESAs) for a wide range of local and national clients including banks, agency lenders, investment banks, property development companies and individual owners. The properties he has evaluated have included multifamily residential, commercial retail, office, industrial and undeveloped vacant land.

Mr. Singh has provided hundreds of Environmental Site Assessments in accordance with ASTM Standards and other client specific scopes of work. His environmental background includes detailed understanding of the risks associated with hazardous and regulated material storage, use, generation and disposal, aboveground and underground storage tanks (ASTs/USTs), polychlorinated biphenyls (PCBs), asbestos-containing materials (ACM), lead-based paint (LBP), mold and other regulated substances.

Other skills include data collection from municipal, state, federal, and general research sources; ability to extract site pertinent data from various environmental reports/facility records; and preparation and documentation of due diligence reports.

Professional Affiliations / Accreditations

- Certified Asbestos Inspector #14-15334
- Regulatory Training in Underground Storage Tanks (Rutgers University)

Education

- Marist College, Poughkeepsie, New York
  - Bachelor of Science in Environmental Science and Policy

Jeremy Okrasinski

Environmental Site Assessment Director, Fredericksburg, VA



M 703 225 8563
jeremiah.okrasinski@cbre.com

Fredericksburg, VA

Experience

Mr. Okrasinski is an Environmental Professional (EP) with more than 18 years of experience as an environmental consultant. Mr. Okrasinski as a Director (Environmental Site Assessment Division) in CBRE's – **Assessment & Consulting Services – East Coast Region; more specifically, the Washington, D.C. region. He has in depth knowledge of regulatory guidelines and compliance requirements with the USEPA, ASTM and numerous local government agencies throughout the country. He has reviewed/managed over 3,000 Phase I Environmental Site Assessments (ESAs), and performed over 1,000 Phase I ESAs on various types of real estate to include commercial office and retail, multifamily residential, and industrial and light industrial developments. In addition, he conducts third party reviews, government agency file reviews and asbestos and lead-based paint surveys as well as designs Operations & Maintenance O&M programs for same.**

Mr. Okrasinski's environmental experience extends from the initial Phase I Environmental Site **Assessment through P**hase II Investigations. Mr. Okrasinski's **approach focuses on maximizing research and technical resources for early resolution of potential environmental issues before moving into the next phase. He has been responsible for the rapid development of practical alternatives to address open environmental issues on due diligence studies.**

Professional Affiliations / Accreditations

- **Leadership in Energy & Environmental Design (LEED) Accredited Professional (AP)**
- **AHERA Certified Asbestos Inspector**

Education

- **East Carolina University**
  - **B.S. Geology**

CASTLETON
ENVIRONMENTAL

November 16, 2018

Rita Sorita
Metropolitan Community Bank
99 Park Avenue, 4th Floor
New York New York 10016
rsorita@metropolitanbankny.com

RE: Phase II Environmental Site Assessment Report
2465 Atlantic Avenue, Brooklyn, New York

Dear Ms. Sorita:

Please find the attached Phase II Environmental Site Assessment Report for the property located at 2465 Atlantic Avenue, Brooklyn, New York.

Thank you for the opportunity. Please call with any questions or comments.

Very truly yours,
Castleton Environmental Inc.



Frank P. Castellano
Principal

54 George Street, Babylon Village, NY 11702 I 206 West 23rd Street, 4th Floor, New York, NY 10011
631-482-1818 Office I 631-321-4349 Fax
www.castletonenv.com

CASTLETON
ENVIRONMENTAL

54 George Street, Babylon Village, NY 11702
206 West 23rd Street, 4th Floor, New York, NY 10011
631-482-1818 OFFICE
631-482-9042 FAX
www.castletonenv.com

Phase II Environmental Site Assessment
2465 Atlantic Avenue
Brooklyn, New York

November 2018



Prepared for: Rita Sorita
Metropolitan Community Bank
99 Park Avenue, 4th Floor
New York New York 10016
rsorita@metropolitanbankny.com

PHASE II ENVIRONMENTAL SITE ASSESSMENT
2465 ATLANTIC AVENUE
BROOKLYN, NEW YORK
NOVEMBER 2018
CASTLETON PROJECT NUMBER: MCBK1802

Table of Contents

1.0 INTRODUCTION 1
2.0 SITE BACKGROUND 1
3.0 PHASE II ESA FIELD INVESTIGATION 2
4.0 ANALYTICAL RESULTS AND DATA DISCUSSION 3
5.0 CONCLUSIONS AND RECOMMENDATIONS 4
6.0 SIGNATURES OF ENVIRONMENTAL PROFESSIONALS 5

Figures

Figure 1 – Vicinity Map
Figure 2 – Site Plan

Tables

Table 1 – USEPA VISL Sub-Slab Soil Gas to Indoor Air Summary Results
Table 2 – USEPA VISL Indoor Air Concentration to Risk Summary Results
Table 3 – NYSDOH Decision Matrix Analytes Summary Results

Appendices

Appendix A – Laboratory Analytical Summary and Report
Appendix B – NYSDOH SVI Decision Matrices Comparison Charts

1.0 INTRODUCTION

Castleton Environmental Inc. (Castleton), has prepared the following Phase II Environmental Site Assessment (ESA) report to document the findings of the subsurface investigation performed at 2465 Atlantic Avenue, Brooklyn, New York (the site). The investigation was performed based on the findings of the Phase I ESA by CBRE, Inc. (CBRE) dated September 23, 2018.

The objective of this investigation was to screen for the presence of a vapor encroachment condition (VEC) as a means to evaluate the site for impacts from past historical industrial usage.

2.0 SITE BACKGROUND

The site is located at 2465 Atlantic Avenue, Brooklyn, New York and is comprised of one approximately 0.06-acre parcel. The site is currently improved with one three-story vacant loft building with basement. Prior to the construction of the existing improvements, the site was developed with a two-story commercial building and has a long history of mixed industrial and commercial usages.

The Phase I ESA identified the following Recognized Environmental Conditions (RECs):

- The site was formerly occupied by APEX Airtronics, Inc., a manufacturer of radio and telecom equipment. Historical research indicates that this company was founded in 1948 and occupied the Subject Site until 2014. The site is currently listed as a Resource Conservation and Recovery Act (RCRA) Non-Generator as of 2007. The site was historically listed as a Small Quantity Generator in 1999, and as a Large Quantity Generator in 1980 for the production of spent non-halogenated solvents (e.g. xylene, toluene, methyl ethyl ketone, etc.)
- It appears that the property has experienced at least 60-years of industrial usage and would not necessarily be considered “pristine”. Given that much of the operations at the property occurred during a period with little or no environmental regulations concerning the storage, handling, use or disposal of hazardous substances, CBRE considers the historical usage of the property a REC, and a VEC cannot be ruled out at the site. In addition, several impacted properties were identified in CBREs regulatory database review within the search radius of the subject property. However, according to CBRE, based upon hydrogeology, groundwater flow, and the “furthest known extents of contamination,” none of these properties are suspected of having petroleum or chemical contaminant plumes that would be identified as a VEC, and as such, a VEC from these properties can be ruled out.

CRBE recommended that a Phase II ESA be conducted to determine if the historic use of the site has had an adverse impact on the property.

54 George Street, Babylon Village, NY 11702 I 206 West 23rd Street, 4th Floor, New York, NY 10011
631-482-1818 Office I 631-321-4349 Fax
www.castletonenv.com

3.0 PHASE II ESA FIELD INVESTIGATION

The following scope of work was completed to assess the site for potential impacts from historic industrial usage.

Task	Objective
Sub-Slab Vapor Sampling	Characterize site sub-slab vapor quality related to the historic usage of the site.
Indoor Air Sampling	Characterize indoor ambient air quality at the site.

On-site work was completed on November 7, 2018. Sample collection locations are depicted on Figure 2.

The soil vapor investigation included the collection of two vapor samples (SSV01 and SSV02) from beneath the baement slab as well as two corresponding indoor, and one outdoor ambient air samples. The assessment generally followed the New York State Department of Health (NYSDOH) *Guidance for Evaluating Soil Vapor Intrusion in the State of New York, October 2006,* where applicable.

The sub-slab vapor points were installed within the basement beneath the slab and spaced to obtain representative site coverage. Each sub-slab sampling point was installed by drilling a small diameter hole through the floor and installing a temporary sampling implant comprised of dedicated tubing. The sampling implant was sealed to prevent ambient air from contaminating the sub-slab sample. The integrity of the seal was testing using helium tracer gas.

Two indoor air samples (IAQ01 and IAQ02) were co-located with SSV01 and SSV02 respectively. One outdoor ambient air control sample (OAQ01) was collected at the entrance to the site basement.

The background conditions from each sub-slab location was screened with a photoionization detector (PID) for the presence of volatile organic compounds (VOCs) prior to sampling. PID readings were observed at 1.4 and 2.7 parts per million (ppm) in SSV01 and SSV02 respectively.

Vapor samples were collected in laboratory supplied 6-liter SUMMA canisters fitted with two-hour regulators and set to a flow rate not to exceed 200 ml/minute.

Samples were submitted to York Analytical Laboratories of Stratford, CT (a NYSDOH ELAP certified laboratory) and analyzed for the presence of VOCs in air by USEPA Method TO-15.

54 George Street, Babylon Village, NY 11702 I 206 West 23rd Street, 4th Floor, New York, NY 10011
631-482-1818 Office I 631-321-4349 Fax
www.castletonenv.com

4.0 ANALYTICAL RESULTS AND DATA DISCUSSION

The United States Environmental Protection Agency (USEPA) has developed the Vapor Intrusion Screening Level (VISL) calculator to help evaluate the risk of specific vapor-forming chemicals which pose a potential caner or non-cancer hazard through inhalation pathways. It provides the generally recommended screening level concentrations for sub-slab vapor and indoor air.

Several VOCs were detected in each of the sub-slab soil vapor, indoor air, and outdoor air samples. In order to evaluate the risk associated with the identified chemicals in the sub-slab soil vapor and indoor air, results of the highest reported concentrations were entered into their respective VISL calculators, the Sub-Slab Soil Gas to Indoor Air Concentration and Indoor Air Concentration to Risk.

The VISL calculation results did not reveal concentrations of the identified chemicals above their associated Target Risk Level for Carcinogens or Target Hazard Quotient for Non-Carcinogens.

VISL Calculator summary results are provided in Table and Table 2.

The New York State Department of Health (NYSDOH) has established Air Guidance Values (AGVs) to help guide decisions about the nature of efforts to reduce exposure of certain chemicals. AGVs are applicable to a limited list of compounds including methylene chloride (60-ug/m3), tetrachloroethylene (PCE) (30-ug/m3), and trichlorethylene (TCE) (2-ug/m3).

Analytical results reported concentrations for these compounds below their applicable AGVs in each of the two indoor air samples (IAQ01 and IAQ02) collected and analyzed.

NYSDOH decision matrices have been established for PCE, TCE, 1,1-dichloroethene, cis-1,2-dichloroethene, 1,1,1-trichloroethane (1,1,1-TCA), carbon tetrachloride, methylene chloride, and vinyl chloride to assist with the evaluation of sub-slab vapor sampling results.

Matrix A is used for carbon tetrachloride, 1,1-dichloroethene, cis-1,2-dichloroethene, and TCE with a response threshold of 6 micrograms per cubic meter (ug/m^3) for sub-slab vapor concentrations. Matrix B is used for methylene chloride, PCE, and 1,1,1-TCA with a response threshold of 100 ug/m^3 for sub-slab vapor concentrations. Matrix C is used for vinyl chloride with a response threshold of 6 ug/m^3 for sub-slab vapor concentrations.

Matrix A: TCE was reported above its response threshold of 6.4-ug/m3 in SSV02. The corresponding indoor air sample IAQ02 reported TCE as non-detect. No further action is recommended.

Matrix B: PCE was reported above its response thresholds at 130-ug/m3 and 12-ug/m3 in SSV02 and IAQ02 respectively. As a result, mitigate vapors from entering the building is the

54 George Street, Babylon Village, NY 11702 I 206 West 23rd Street, 4th Floor, New York, NY 10011
631-482-1818 Office I 631-321-4349 Fax
www.castletonenv.com

recommended action. PCE was also detected in the outdoor air quality control sample (OAQ01) at 2-ug/m3.

The remaining analytes were reported as non-detect or below their respective response thresholds.

Summary results of the analytes included in the NYSDOH Matrices are provided in Table 3.

The presence and reported concentrations of these specific chlorinated compounds in SSV02, commonly associated with industrial usages, represent the presence of a VEC at the site. However, the reported concentrations are not indicative of a significant source of contaminated media that would warrant a remedial response.

Based on the data set, the recommended corrective actions set forth in the NYSDOH guidance for these concentrations are:

1. To mitigate for vapors potentially entering the building.

Laboratory analytical results are included as Appendix A. The NYSDOH matrices are included in Appendix B.

5.0 CONCLUSIONS AND RECOMMENDATIONS

Castleton has prepared the following Phase II Environmental Site Assessment (ESA) report to document the findings of the subsurface investigation performed at 2465 Atlantic Avenue, Brooklyn, New York (the site). The investigation was performed based on the findings of the Phase I ESA by CBRE and dated September 23, 2018.

The objective of this investigation was to screen for the presence of a VEC at the site from past historical industrial usage.

Two sub-slab vapor, two indoor air, and one outdoor air samples were collected for laboratory analysis.

The presence and reported concentrations of the chemical PCE, which is commonly associated with historic industrial usage in SSV02 and IAQ01, represents the presence of a VEC at the site. However, the reported concentrations are not indicative of a significant source of contaminated media that would warrant a remedial response.

Based on the data set, the recommended corrective actions set forth in the NYSDOH guidance for these concentrations are:

1. To mitigate for vapors potentially entering the building.

54 George Street, Babylon Village, NY 11702 I 206 West 23rd Street, 4th Floor, New York, NY 10011
631-482-1818 Office I 631-321-4349 Fax
www.castletonenv.com

Based upon the above, Castleton does not recommend further sampling that would result in disturbance of the concrete floor. Rather, practical measures to further minimize the potential for soil vapor intrusion are recommended. Such measures include the sealing of seams, piping penetrations, floor/wall joints, etc. with a self-leveling sealant such as Sikaflex.

6.0 SIGNATURES OF ENVIRONMENTAL PROFESSIONALS

We declare that to the best of our knowledge and belief, we meet the definition of Environmental Professional as defined in §312.10 of 40 CFR and, we have the specific qualifications based on education, training, and experience to perform Phase II Environmental Site Assessments.

Frank P. Castellano
Principal

Brian Barth
Sr. Project Manager

54 George Street, Babylon Village, NY 11702 I 206 West 23rd Street, 4th Floor, New York, NY 10011
631-482-1818 Office I 631-321-4349 Fax
www.castletonenv.com

CASTLETON ENVIRONMENTAL

FIGURES

54 George Street, Babylon Village, NY 11702 I 206 West 23rd Street, 4th Floor, New York, NY 10011
631-482-1818 Office I 631-321-4349 Fax
www.castletonenv.com

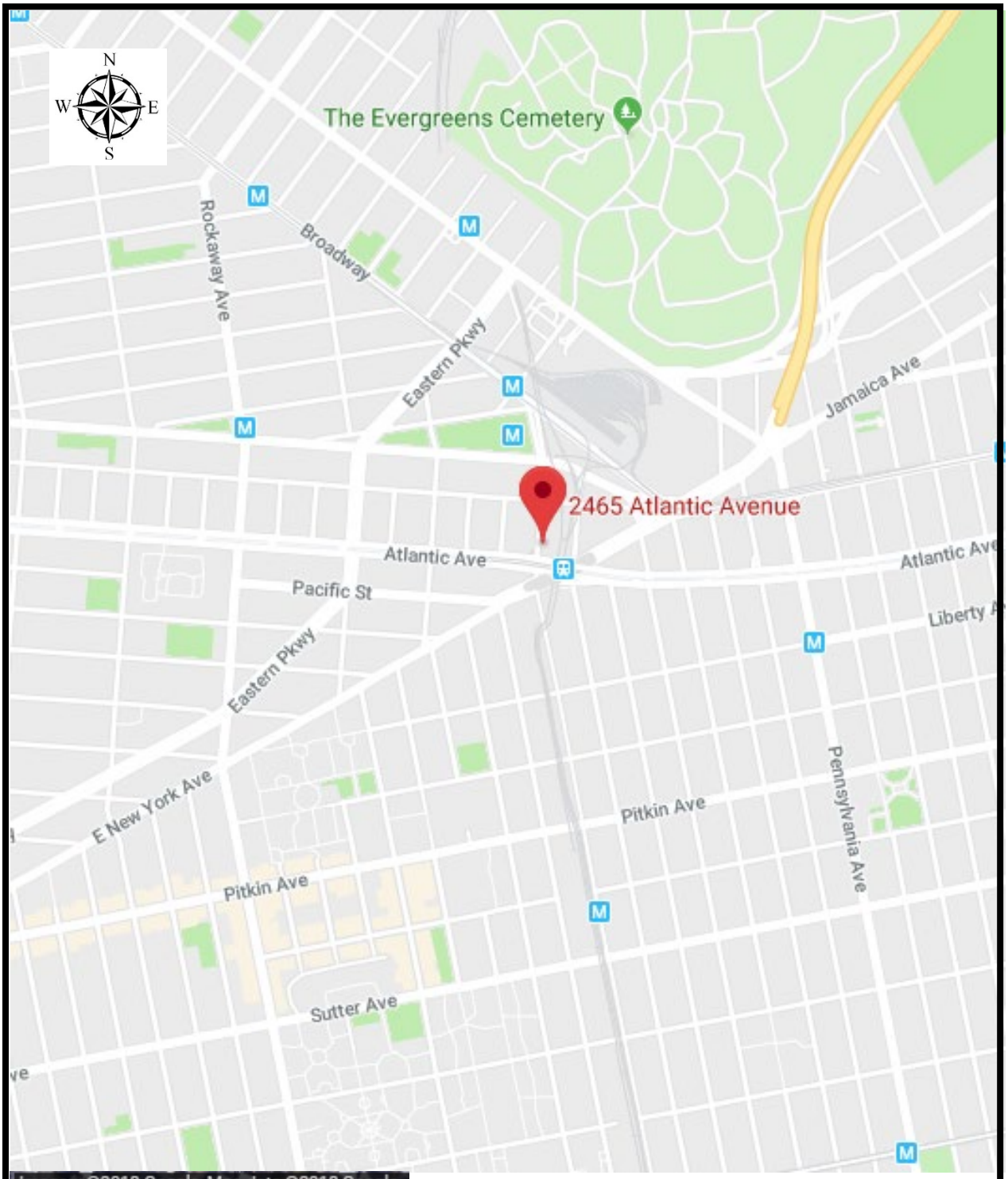

0 500 1000 1500 2000
(FEET)

Figure 1 – Vicinity Map

2465 Atlantic Avenue

Brooklyn, New York

CASTLETON ENVIRONMENTAL



Figure 2 – Site Plan

337 Park Avenue

Plainfield, New Jersey

CASTLETON ENVIRONMENTAL

CASTLETON ENVIRONMENTAL

TABLES

54 George Street, Babylon Village, NY 11702 I 206 West 23rd Street, 4th Floor, New York, NY 10011
631-482-1818 Office I 631-321-4349 Fax
www.castletonenv.com

Table 1
USEPA VISL Sub-Slab Soil Gas to Indoor Air Summary Results
2465 Atlantic Ave, Brooklyn, NY

EPA-OLEM VAPOR INTRUSION ASSESSMENT
Sub-slab or Exterior Soil Gas Concentration to Indoor Air Concentration (SGC-IAC) Calculator Version 3.5.1 (May 2016 RSLs)

Parameter	Symbol	Value	Instructions
Exposure Scenario	Scenario	Commercial	Select residential or commercial scenario from pull down list
Target Risk for Carcinogens	TCR_SG	1.00E-06	Enter target risk for carcinogens (for comparison to the calculated VI carcinogenic risk in column F)
Target Hazard Quotient for Non-Carcinogens	THQ_SG	1	Enter target hazard quotient for non-carcinogens (for comparison to the calculated VI hazard in column G)

CAS	Chemical Name	Site Sub-slab or Exterior Soil Gas Concentration Csg (ug/m^3)	Calculated Indoor Air Concentration Cia (ug/m^3)	VI Carcinogenic Risk CR	VI Hazard HQ	Inhalation Unit Risk IUR (ug/m^3)$^{-1}$	IUR Source*	Reference Concentration RfC (mg/m^3)	RFC Source*	Mutagenic Indicator i
67-64-1	Acetone	3.7E+01	1.11E+00	No IUR	8.2E-06			3.10E+01	A	
71-43-2	Benzene	9.3E-01	2.79E-02	1.8E-08	2.1E-04	7.80E-06	I	3.00E-02	I	
56-23-5	Carbon Tetrachloride	2.9E-01	8.70E-03	4.3E-09	2.0E-05	6.00E-06	I	1.00E-01	I	
110-82-7	Cyclohexane	6.3E-01	1.89E-02	No IUR	7.2E-07			6.00E+00	I	
75-71-8	Dichlorodifluoromethane	1.9E+00	5.70E-02	No IUR	1.3E-04			1.00E-01	X	
100-41-4	Ethylbenzene	6.6E+00	1.98E-01	4.0E-08	4.5E-05	2.50E-06	CA	1.00E+00	I	
110-54-3	Hexane, N-	2.7E+00	8.10E-02	No IUR	2.6E-05			7.00E-01	I	
67-63-0	Isopropanol	2.1E+01	6.30E-01	No IUR	7.2E-04			2.00E-01	P	
78-93-3	Methyl Ethyl Ketone (2-Butanone)	2.8E+00	8.40E-02	No IUR	3.8E-06			5.00E+00	I	
75-09-2	Methylene Chloride	1.5E+00	4.50E-02	3.7E-11	1.7E-05	1.00E-08	I	6.00E-01	I	Mut
115-07-1	Propylene	4.6E+00	1.38E-01	No IUR	1.1E-05			3.00E+00	CA	
127-18-4	Tetrachloroethylene	1.3E+02	3.90E+00	8.3E-08	2.2E-02	2.60E-07	I	4.00E-02	I	
108-88-3	Toluene	1.5E+01	4.50E-01	No IUR	2.1E-05			5.00E+00	I	
95-63-6	Trimethylbenzene, 1,2,4-	5.4E+00	1.62E-01	No IUR	5.3E-03			7.00E-03	P	
108-38-3	Xylene, m-	2.6E+01	7.80E-01	No IUR	1.8E-03			1.00E-01	S	
95-47-6	Xylene, o-	9.3E+00	2.79E-01	No IUR	6.4E-04			1.00E-01	S	
106-42-3	Xylene, P-	2.6E+01	7.80E-01	No IUR	1.8E-03			1.00E-01	S	

Mutagenic Chemicals
Vinyl Chloride

The exposure durations and age-dependent adjustment factors for mutagenic-mode-of-action are listed in the table below:
See the Navigation Guide equation for Cia,c for vinyl chloride.

Table 2
USEPA VISL Indoor Air Concentration to Risk Summary Results
2465 Atlantic Ave, Brooklyn, NY

EPA-OLEM VAPOR INTRUSION ASSESSMENT
Indoor Air Concentration to Risk (IAC-Risk) Calculator Version 3.5.1 (May 2016 RSLs)

Parameter	Symbol	Value	Instructions
Exposure Scenario	Scenario	Commercial	Select residential or commercial scenario from pull down list
Target Risk for Carcinogens	TCR	1.00E-05	Enter target risk for carcinogens (for comparison to the calculated VI carcinogenic risk in column E)
Target Hazard Quotient for Non-Carcinogens	THQ	1	Enter target hazard quotient for non-carcinogens (for comparison to the calculated VI hazard in column F)

CAS	Chemical Name	Site Indoor Air Concentration Cia (ug/m^3)	VI Carcinogenic Risk CR	VI Hazard HQ	Inhalation Unit Risk IUR (ug/m^3)$^{-1}$	IUR Source*	Reference Concentration RfC (mg/m^3)	RFC Source*	Mutagenic Indicator i
67-64-1	Acetone	3.90E+01	No IUR	2.9E-04			3.10E+01	A	
71-43-2	Benzene	6.40E-01	4.1E-07	4.9E-03	7.80E-06	I	3.00E-02	I	
56-23-5	Carbon Tetrachloride	3.90E-01	1.9E-07	8.9E-04	6.00E-06	I	1.00E-01	I	
110-82-7	Cyclohexane	3.80E-01	No IUR	1.4E-05			6.00E+00	I	
75-71-8	Dichlorodifluoromethane	1.50E+00	No IUR	3.4E-03			1.00E-01	X	
100-41-4	Ethylbenzene	6.40E+00	1.3E-06	1.5E-03	2.50E-06	CA	1.00E+00	I	
110-54-3	Hexane, N-	2.70E+00	No IUR	8.8E-04			7.00E-01	I	
67-63-0	Isopropanol	8.90E+00	No IUR	1.0E-02			2.00E-01	P	
78-93-3	Methyl Ethyl Ketone (2-Butanone)	3.60E+00	No IUR	1.6E-04			5.00E+00	I	
108-10-1	Methyl Isobutyl Ketone (4-methyl-2-pentanone)	1.00E+00	No IUR	7.6E-05			3.00E+00	I	
75-09-2	Methylene Chloride	1.40E+00	1.1E-09	5.3E-04	1.00E-08	I	6.00E-01	I	Mut
115-07-1	Propylene	1.00E+00	No IUR	7.6E-05			3.00E+00	CA	
127-18-4	Tetrachloroethylene	1.20E+01	2.5E-07	6.8E-02	2.60E-07	I	4.00E-02	I	
108-88-3	Toluene	5.80E+00	No IUR	2.6E-04			5.00E+00	I	
95-63-6	Trimethylbenzene, 1,2,4-	1.50E+00	No IUR	4.9E-02			7.00E-03	P	
108-38-3	Xylene, m-	2.10E+01	No IUR	4.8E-02			1.00E-01	S	
95-47-6	Xylene, o-	4.10E+00	No IUR	9.4E-03			1.00E-01	S	
106-42-3	Xylene, P-	2.10E+01	No IUR	4.8E-02			1.00E-01	S	

Notes:

(1) **Inhalation Pathway Exposure Parameters (RME):**

Exposure Scenario	Units	Residential Symbol	Residential Value	Commercial Symbol	Commercial Value	Selected (based on scenario) Symbol	Selected (based on scenario) Value
Averaging time for carcinogens	(yrs)	ATc_R_IA	70	ATc_C_IA	70	ATc_IA	70
Averaging time for non-carcinogens	(yrs)	ATnc_R_IA	26	ATnc_C_IA	25	ATnc_IA	25
Exposure duration	(yrs)	ED_R_IA	26	ED_C_IA	25	ED_IA	25
Exposure frequency	(days/yr)	EF_R_IA	350	EF_C_IA	250	EF_IA	250
Exposure time	(hr/day)	ET_R_IA	24	ET_C_IA	8	ET_IA	8

(2) **Generic Attenuation Factors:**

Source Medium of Vapors		Residential Symbol	Residential Value	Commercial Symbol	Commercial Value	Selected (based on scenario) Symbol	Selected (based on scenario) Value
Groundwater	(-)	AFgw_R_IA	0.001	AFgw_C_IA	0.001	AFgw_IA	0.001
Sub-Slab and Exterior Soil Gas	(-)	AFss_R_IA	0.03	AFss_C_IA	0.03	AFss_IA	0.03

(3) **Formulas**
Cia, target = MIN(Cia,c; Cia,nc)
Cia,c (ug/m3) = TCR x ATc x (365 days/yr) x (24 hrs/day) / (ED x EF x ET x IUR)
Cia,nc (ug/m3) = THQ x ATnc x (365 days/yr) x (24 hrs/day) x RfC x (1000 ug/mg) / (ED x EF x ET)

(4) **Special Case Chemicals**

Trichloroethylene	Residential Symbol	Residential Value	Commercial Symbol	Commercial Value	Selected (based on scenario) Symbol	Selected (based on scenario) Value
	mIURTCE_R_IA	1.00E-06	mIURTCE_C_IA	0.00E+00	mIURTCE_IA	0.00E+00
	IURTCE_R_IA	3.10E-06	IURTCE_C_IA	4.10E-06	IURTCE_IA	4.10E-06

Mutagenic Chemicals — The exposure durations and age-dependent adjustment factors for mutagenic-mode-of-action are listed in the table below:

Note: This section applies to trichloroethylene and other mutagenic chemicals, but not to vinyl chloride.

Age Cohort	Exposure Duration	Age-dependent adjustment factor
0 - 2 years	2	10
2 - 6 years	4	3
6 - 16 years	10	3
16 - 26 years	10	1

Mutagenic-mode-of-action (MMOA) adjustment factor 25 — This factor is used in the equations for mutagenic chemicals.

Vinyl Chloride — See the Navigation Guide equation for Cia,c for vinyl chloride.

Notation:
I = IRIS: EPA Integrated Risk Information System (IRIS). Available online at: http://www.epa.gov/iris/subst/index.html
P = PPRTV. EPA Provisional Peer Reviewed Toxicity Values (PPRTVs). Available online at: http://hhpprtv.ornl.gov/pprtv.shtml
A = Agency for Toxic Substances and Disease Registry (ATSDR) Minimum Risk Levels (MRLs). Available online at: http://www.atsdr.cdc.gov/mrls/index.html
CA = California Environmental Protection Agency/Office of Environmental Health Hazard Assessment assessments. Available online at: http://www.oehha.ca.gov/risk/ChemicalDB/index.asp
H = HEAST. EPA Superfund Health Effects Assessment Summary Tables (HEAST) database. Available online at: http://epa-heast.ornl.gov/heast.shtml
S = See RSL User Guide, Section 5
X = PPRTV Appendix
Mut = Chemical acts according to the mutagenic-mode-of-action, special exposure parameters apply (see footnote (4) above).
VC = Special exposure equation for vinyl chloride applies (see Navigation Guide for equation).
TCE = Special mutagenic and non-mutagenic IURs for trichloroethylene apply (see footnote (4) above).
Yellow highlighting indicates site-specific parameters that may be edited by the user.
Blue highlighting indicates exposure factors that are based on Risk Assessment Guidance for Superfund (RAGS) or EPA vapor intrusion guidance, which generally should not be changed.
Pink highlighting indicates VI carcinogenic risk greater than the target risk for carcinogens (TCR) or VI Hazard greater than or equal to the target hazard quotient for non-carcinogens (THQ).

Table 3
NYSDOH Decision Matrix Analytes Summary Results
2465 Atlantic Ave, Brooklyn, NY

Sample ID	OAQ01		SSV01		IAQ01		SSV02		IAQ02	
York ID	18K0345-01		18K0345-02		18K0345-03		18K0345-04		18K0345-05	
Sampling Date	11/7/2018 1:00:00 PM		11/7/2018 1:00:00 PM		11/7/2018 1:00:00 PM		11/7/2018 1:00:00 PM		11/7/2018 1:00:00 PM	
Client Matrix	Outdoor Ambient Air		Soil Vapor		Indoor Ambient Air		Soil Vapor		Indoor Ambient Air	
Compound	Result	Q	Result	Q	Result	Q	Result	Q	Result	Q
Volatile Organics, EPA TO15 Full List	ug/m3		ug/m3		ug/m3		ug/m3		ug/m3	
Dilution Factor	1.002		1.819		1.022		1.844		1.006	
1,1,1-Trichloroethane	0.550	U	0.990	U	0.560	U	1	U	0.550	U
1,1-Dichloroethylene	0.0990	U	0.180	U	0.100	U	0.180	U	0.100	U
Carbon tetrachloride	0.380	D	0.290	U	0.390	D	0.290	U	0.380	D
cis-1,2-Dichloroethylene	0.0990	U	0.940	D	0.100	U	2.200	D	0.100	U
Methylene chloride	6.700	D	1.300	U	1.400	D	1.500	D	0.870	D
Tetrachloroethylene	2	D	23	D	1.700	D	130	D	12	D
Trichloroethylene	0.270	D	1.400	D	0.140	U	6.400	D	0.140	U
Vinyl Chloride	0.0640	U	0.120	U	0.0650	U	0.120	U	0.0640	U

NOTES:

Q is the Qualifier Column with definitions as follows:

D=result is from an analysis that required a dilution

J=analyte detected at or above the MDL (method detection limit) but below the RL (Reporting Limit) - data is estimated

U=analyte not detected at or above the level indicated

E=result is estimated and cannot be accurately reported due to levels encountered or interferences

P=this flag is used for pesticide and PCB (Aroclor) target compounds when there is a % difference for detected concentrations that exceed method dictated limits between the two GC columns used for analysis

NT=this indicates the analyte was not a target for this sample

~=this indicates that no regulatory limit has been established for this analyte

DISCLAIMER:

York Analytical Laboratories, Inc. is providing this information as a convenience to

CASTLETON ENVIRONMENTAL

APPENDIX A

54 George Street, Babylon Village, NY 11702 I 206 West 23rd Street, 4th Floor, New York, NY 10011
631-482-1818 Office I 631-321-4349 Fax
www.castletonenv.com

Technical Report

prepared for:

Castleton Environmental
54 George Street
Babylon NY, 11702
Attention: Brian Barth

Report Date: 11/12/2018
Client Project ID: MCBK1802
York Project (SDG) No.: 18K0345

Report Date: 11/12/2018
Client Project ID: MCBK1802
York Project (SDG) No.: 18K0345

Castleton Environmental
54 George Street
Babylon NY, 11702
Attention: Brian Barth

Purpose and Results

This report contains the analytical data for the sample(s) identified on the attached chain-of-custody received in our laboratory on November 08, 2018 and listed below. The project was identified as your project: **MCBK1802**.

The analyses were conducted utilizing appropriate EPA, Standard Methods, and ASTM methods as detailed in the data summary tables.

All samples were received in proper condition meeting the customary acceptance requirements for environmental samples except those indicated under the Sample and Analysis Qualifiers section of this report.

All analyses met the method and laboratory standard operating procedure requirements except as indicated by any data flags, the meaning of which are explained in the Sample and Data Qualifiers Relating to This Work Order section of this report and case narrative if applicable.

The results of the analyses, which are all reported on dry weight basis (soils) unless otherwise noted, are detailed in the following pages.

Please contact Client Services at 203.325.1371 with any questions regarding this report.

York Sample ID	Client Sample ID	Matrix	Date Collected	Date Received
18K0345-01	OAQ01	Outdoor Ambient Ai	11/07/2018	11/08/2018
18K0345-02	SSV01	Soil Vapor	11/07/2018	11/08/2018
18K0345-03	IAQ01	Indoor Ambient Air	11/07/2018	11/08/2018
18K0345-04	SSV02	Soil Vapor	11/07/2018	11/08/2018
18K0345-05	IAQ02	Indoor Ambient Air	11/07/2018	11/08/2018

General Notes for York Project (SDG) No.: 18K0345

1. The RLs and MDLs (Reporting Limit and Method Detection Limit respectively) reported are adjusted for any dilution necessary due to the levels of target and/or non-target analytes and matrix interference. The RL(REPORTING LIMIT) is based upon the lowest standard utilized for the calibration where applicable.
2. Samples are retained for a period of thirty days after submittal of report, unless other arrangements are made.
3. York's liability for the above data is limited to the dollar value paid to York for the referenced project.
4. This report shall not be reproduced without the written approval of York Analytical Laboratories, Inc.
5. All analyses conducted met method or Laboratory SOP requirements. See the Sample and Data Qualifiers Section for further information.
6. It is noted that no analyses reported herein were subcontracted to another laboratory, unless noted in the report.
7. This report reflects results that relate only to the samples submitted on the attached chain-of-custody form(s) received by York.
8. Analyses conducted at York Analytical Laboratories, Inc. Stratford, CT are indicated by NY Cert. No. 10854; those conducted at York Analytical Laboratories, Inc., Richmond Hill, NY are indicated by NY Cert. No. 12058.

Approved By: 

Date: 11/12/2018

Benjamin Gulizia
Laboratory Director

Sample Information

Client Sample ID: **OAQ01** **York Sample ID:** **18K0345-01**

York Project (SDG) No.	Client Project ID	Matrix	Collection Date/Time	Date Received
18K0345	MCBK1802	Outdoor Ambient Air	November 7, 2018 1:00 pm	11/08/2018

Volatile Organics, EPA TO15 Full List

Log-in Notes:

Sample Notes:

Sample Prepared by Method: EPA TO15 PREP

CAS No.	Parameter	Result	Flag	Units	Reported to LOQ	Dilution	Reference Method	Date/Time Prepared	Date/Time Analyzed	Analyst
630-20-6	* 1,1,1,2-Tetrachloroethane	ND		ug/m³	0.69	1.002	EPA TO-15 Certifications:	11/08/2018 13:00	11/09/2018 05:36	AS
71-55-6	1,1,1-Trichloroethane	ND		ug/m³	0.55	1.002	EPA TO-15 Certifications: NELAC-NY12058,NJDEP-Queens	11/08/2018 13:00	11/09/2018 05:36	AS
79-34-5	1,1,2,2-Tetrachloroethane	ND		ug/m³	0.69	1.002	EPA TO-15 Certifications: NELAC-NY12058,NJDEP-Queens	11/08/2018 13:00	11/09/2018 05:36	AS
76-13-1	1,1,2-Trichloro-1,2,2-trifluoroethane (Freon 113)	ND		ug/m³	0.77	1.002	EPA TO-15 Certifications: NELAC-NY12058,NJDEP-Queens	11/08/2018 13:00	11/09/2018 05:36	AS
79-00-5	1,1,2-Trichloroethane	ND		ug/m³	0.55	1.002	EPA TO-15 Certifications: NELAC-NY12058,NJDEP-Queens	11/08/2018 13:00	11/09/2018 05:36	AS
75-34-3	1,1-Dichloroethane	ND		ug/m³	0.41	1.002	EPA TO-15 Certifications: NELAC-NY12058,NJDEP-Queens	11/08/2018 13:00	11/09/2018 05:36	AS
75-35-4	1,1-Dichloroethylene	ND		ug/m³	0.099	1.002	EPA TO-15 Certifications: NELAC-NY12058,NJDEP-Queens	11/08/2018 13:00	11/09/2018 05:36	AS
120-82-1	1,2,4-Trichlorobenzene	ND		ug/m³	0.74	1.002	EPA TO-15 Certifications: NELAC-NY12058,NJDEP-Queens	11/08/2018 13:00	11/09/2018 05:36	AS
95-63-6	**1,2,4-Trimethylbenzene**	**0.64**		ug/m³	0.49	1.002	EPA TO-15 Certifications: NELAC-NY12058,NJDEP-Queens	11/08/2018 13:00	11/09/2018 05:36	AS
106-93-4	1,2-Dibromoethane	ND		ug/m³	0.77	1.002	EPA TO-15 Certifications: NELAC-NY12058,NJDEP-Queens	11/08/2018 13:00	11/09/2018 05:36	AS
95-50-1	1,2-Dichlorobenzene	ND		ug/m³	0.60	1.002	EPA TO-15 Certifications: NELAC-NY12058,NJDEP-Queens	11/08/2018 13:00	11/09/2018 05:36	AS
107-06-2	1,2-Dichloroethane	ND		ug/m³	0.41	1.002	EPA TO-15 Certifications: NELAC-NY12058,NJDEP-Queens	11/08/2018 13:00	11/09/2018 05:36	AS
78-87-5	1,2-Dichloropropane	ND		ug/m³	0.46	1.002	EPA TO-15 Certifications: NELAC-NY12058,NJDEP-Queens	11/08/2018 13:00	11/09/2018 05:36	AS
76-14-2	1,2-Dichlorotetrafluoroethane	ND		ug/m³	0.70	1.002	EPA TO-15 Certifications: NELAC-NY12058,NJDEP-Queens	11/08/2018 13:00	11/09/2018 05:36	AS
108-67-8	1,3,5-Trimethylbenzene	ND		ug/m³	0.49	1.002	EPA TO-15 Certifications: NELAC-NY12058,NJDEP-Queens	11/08/2018 13:00	11/09/2018 05:36	AS
106-99-0	1,3-Butadiene	ND		ug/m³	0.67	1.002	EPA TO-15 Certifications: NELAC-NY12058,NJDEP-Queens	11/08/2018 13:00	11/09/2018 05:36	AS
541-73-1	1,3-Dichlorobenzene	ND		ug/m³	0.60	1.002	EPA TO-15 Certifications: NELAC-NY12058,NJDEP-Queens	11/08/2018 13:00	11/09/2018 05:36	AS
142-28-9	* 1,3-Dichloropropane	ND		ug/m³	0.46	1.002	EPA TO-15 Certifications:	11/08/2018 13:00	11/09/2018 05:36	AS
106-46-7	1,4-Dichlorobenzene	ND		ug/m³	0.60	1.002	EPA TO-15 Certifications: NELAC-NY12058,NJDEP-Queens	11/08/2018 13:00	11/09/2018 05:36	AS
123-91-1	1,4-Dioxane	ND		ug/m³	0.72	1.002	EPA TO-15 Certifications: NELAC-NY12058,NJDEP-Queens	11/08/2018 13:00	11/09/2018 05:36	AS
78-93-3	**2-Butanone**	**1.4**		ug/m³	0.30	1.002	EPA TO-15 Certifications: NELAC-NY12058,NJDEP-Queens	11/08/2018 13:00	11/09/2018 05:36	AS

Sample Information

Client Sample ID: OAQ01 **York Sample ID:** 18K0345-01

York Project (SDG) No.	Client Project ID	Matrix	Collection Date/Time	Date Received
18K0345	MCBK1802	Outdoor Ambient Air	November 7, 2018 1:00 pm	11/08/2018

Volatile Organics, EPA TO15 Full List

Log-in Notes:

Sample Notes:

Sample Prepared by Method: EPA TO15 PREP

CAS No.	Parameter	Result	Flag	Units	Reported to LOQ	Dilution	Reference Method	Date/Time Prepared	Date/Time Analyzed	Analyst
591-78-6	* 2-Hexanone	ND		ug/m³	0.82	1.002	EPA TO-15 Certifications:	11/08/2018 13:00	11/09/2018 05:36	AS
107-05-1	3-Chloropropene	ND		ug/m³	1.6	1.002	EPA TO-15 Certifications: NELAC-NY12058,NJDEP-Queens	11/08/2018 13:00	11/09/2018 05:36	AS
108-10-1	4-Methyl-2-pentanone	ND		ug/m³	0.41	1.002	EPA TO-15 Certifications: NELAC-NY12058,NJDEP-Queens	11/08/2018 13:00	11/09/2018 05:36	AS
67-64-1	**Acetone**	**11**	QL-03	ug/m³	0.48	1.002	EPA TO-15 Certifications: NELAC-NY12058,NJDEP-Queens	11/08/2018 13:00	11/09/2018 05:36	AS
107-13-1	Acrylonitrile	ND		ug/m³	0.22	1.002	EPA TO-15 Certifications: NELAC-NY12058,NJDEP-Queens	11/08/2018 13:00	11/09/2018 05:36	AS
71-43-2	**Benzene**	**0.67**		ug/m³	0.32	1.002	EPA TO-15 Certifications: NELAC-NY12058,NJDEP-Queens	11/08/2018 13:00	11/09/2018 05:36	AS
100-44-7	Benzyl chloride	ND		ug/m³	0.52	1.002	EPA TO-15 Certifications: NELAC-NY12058,NJDEP-Queens	11/08/2018 13:00	11/09/2018 05:36	AS
75-27-4	Bromodichloromethane	ND		ug/m³	0.67	1.002	EPA TO-15 Certifications: NELAC-NY12058,NJDEP-Queens	11/08/2018 13:00	11/09/2018 05:36	AS
75-25-2	Bromoform	ND		ug/m³	1.0	1.002	EPA TO-15 Certifications: NELAC-NY12058,NJDEP-Queens	11/08/2018 13:00	11/09/2018 05:36	AS
74-83-9	Bromomethane	ND		ug/m³	0.39	1.002	EPA TO-15 Certifications: NELAC-NY12058,NJDEP-Queens	11/08/2018 13:00	11/09/2018 05:36	AS
75-15-0	Carbon disulfide	ND		ug/m³	0.31	1.002	EPA TO-15 Certifications: NELAC-NY12058,NJDEP-Queens	11/08/2018 13:00	11/09/2018 05:36	AS
56-23-5	**Carbon tetrachloride**	**0.38**		ug/m³	0.16	1.002	EPA TO-15 Certifications: NELAC-NY12058,NJDEP-Queens	11/08/2018 13:00	11/09/2018 05:36	AS
108-90-7	Chlorobenzene	ND		ug/m³	0.46	1.002	EPA TO-15 Certifications: NELAC-NY12058,NJDEP-Queens	11/08/2018 13:00	11/09/2018 05:36	AS
75-00-3	Chloroethane	ND		ug/m³	0.26	1.002	EPA TO-15 Certifications: NELAC-NY12058,NJDEP-Queens	11/08/2018 13:00	11/09/2018 05:36	AS
67-66-3	Chloroform	ND		ug/m³	0.49	1.002	EPA TO-15 Certifications: NELAC-NY12058,NJDEP-Queens	11/08/2018 13:00	11/09/2018 05:36	AS
74-87-3	**Chloromethane**	**0.99**		ug/m³	0.21	1.002	EPA TO-15 Certifications: NELAC-NY12058,NJDEP-Queens	11/08/2018 13:00	11/09/2018 05:36	AS
156-59-2	cis-1,2-Dichloroethylene	ND		ug/m³	0.099	1.002	EPA TO-15 Certifications: NELAC-NY12058,NJDEP-Queens	11/08/2018 13:00	11/09/2018 05:36	AS
10061-01-5	cis-1,3-Dichloropropylene	ND		ug/m³	0.45	1.002	EPA TO-15 Certifications: NELAC-NY12058,NJDEP-Queens	11/08/2018 13:00	11/09/2018 05:36	AS
110-82-7	Cyclohexane	ND		ug/m³	0.34	1.002	EPA TO-15 Certifications: NELAC-NY12058,NJDEP-Queens	11/08/2018 13:00	11/09/2018 05:36	AS
124-48-1	Dibromochloromethane	ND		ug/m³	0.85	1.002	EPA TO-15 Certifications: NELAC-NY12058,NJDEP-Queens	11/08/2018 13:00	11/09/2018 05:36	AS
75-71-8	**Dichlorodifluoromethane**	**1.5**		ug/m³	0.50	1.002	EPA TO-15 Certifications: NELAC-NY12058,NJDEP-Queens	11/08/2018 13:00	11/09/2018 05:36	AS
141-78-6	*** Ethyl acetate**	**0.79**		ug/m³	0.72	1.002	EPA TO-15 Certifications:	11/08/2018 13:00	11/09/2018 05:36	AS

Sample Information

Client Sample ID: OAQ01 **York Sample ID:** 18K0345-01

York Project (SDG) No.	Client Project ID	Matrix	Collection Date/Time	Date Received
18K0345	MCBK1802	Outdoor Ambient Air	November 7, 2018 1:00 pm	11/08/2018

Volatile Organics, EPA TO15 Full List

Log-in Notes:

Sample Notes:

Sample Prepared by Method: EPA TO15 PREP

CAS No.	Parameter	Result	Flag	Units	Reported to LOQ	Dilution	Reference Method	Date/Time Prepared	Date/Time Analyzed	Analyst
100-41-4	**Ethyl Benzene**	**0.78**		ug/m³	0.44	1.002	EPA TO-15	11/08/2018 13:00	11/09/2018 05:36	AS
							Certifications: NELAC-NY12058,NJDEP-Queens			
87-68-3	Hexachlorobutadiene	ND		ug/m³	1.1	1.002	EPA TO-15	11/08/2018 13:00	11/09/2018 05:36	AS
							Certifications: NELAC-NY12058,NJDEP-Queens			
67-63-0	**Isopropanol**	**12**		ug/m³	0.49	1.002	EPA TO-15	11/08/2018 13:00	11/09/2018 05:36	AS
							Certifications: NELAC-NY12058,NJDEP-Queens			
80-62-6	**Methyl Methacrylate**	**1.4**		ug/m³	0.41	1.002	EPA TO-15	11/08/2018 13:00	11/09/2018 05:36	AS
							Certifications: NELAC-NY12058,NJDEP-Queens			
1634-04-4	Methyl tert-butyl ether (MTBE)	ND		ug/m³	0.36	1.002	EPA TO-15	11/08/2018 13:00	11/09/2018 05:36	AS
							Certifications: NELAC-NY12058,NJDEP-Queens			
75-09-2	**Methylene chloride**	**6.7**		ug/m³	0.70	1.002	EPA TO-15	11/08/2018 13:00	11/09/2018 05:36	AS
							Certifications: NELAC-NY12058,NJDEP-Queens			
142-82-5	**n-Heptane**	**0.66**		ug/m³	0.41	1.002	EPA TO-15	11/08/2018 13:00	11/09/2018 05:36	AS
							Certifications: NELAC-NY12058,NJDEP-Queens			
110-54-3	**n-Hexane**	**2.2**		ug/m³	0.35	1.002	EPA TO-15	11/08/2018 13:00	11/09/2018 05:36	AS
							Certifications: NELAC-NY12058,NJDEP-Queens			
95-47-6	**o-Xylene**	**0.78**		ug/m³	0.44	1.002	EPA TO-15	11/08/2018 13:00	11/09/2018 05:36	AS
							Certifications: NELAC-NY12058,NJDEP-Queens			
179601-23-1	**p- & m- Xylenes**	**2.5**		ug/m³	0.87	1.002	EPA TO-15	11/08/2018 13:00	11/09/2018 05:36	AS
							Certifications: NELAC-NY12058,NJDEP-Queens			
622-96-8	*** p-Ethyltoluene**	**0.59**		ug/m³	0.49	1.002	EPA TO-15	11/08/2018 13:00	11/09/2018 05:36	AS
							Certifications:			
115-07-1	*** Propylene**	**0.97**		ug/m³	0.17	1.002	EPA TO-15	11/08/2018 13:00	11/09/2018 05:36	AS
							Certifications:			
100-42-5	Styrene	ND		ug/m³	0.43	1.002	EPA TO-15	11/08/2018 13:00	11/09/2018 05:36	AS
							Certifications: NELAC-NY12058,NJDEP-Queens			
127-18-4	**Tetrachloroethylene**	**2.0**		ug/m³	0.17	1.002	EPA TO-15	11/08/2018 13:00	11/09/2018 05:36	AS
							Certifications: NELAC-NY12058,NJDEP-Queens			
109-99-9	* Tetrahydrofuran	ND		ug/m³	0.59	1.002	EPA TO-15	11/08/2018 13:00	11/09/2018 05:36	AS
							Certifications:			
108-88-3	**Toluene**	**3.1**		ug/m³	0.38	1.002	EPA TO-15	11/08/2018 13:00	11/09/2018 05:36	AS
							Certifications: NELAC-NY12058,NJDEP-Queens			
156-60-5	trans-1,2-Dichloroethylene	ND		ug/m³	0.40	1.002	EPA TO-15	11/08/2018 13:00	11/09/2018 05:36	AS
							Certifications: NELAC-NY12058,NJDEP-Queens			
10061-02-6	trans-1,3-Dichloropropylene	ND		ug/m³	0.45	1.002	EPA TO-15	11/08/2018 13:00	11/09/2018 05:36	AS
							Certifications: NELAC-NY12058,NJDEP-Queens			
79-01-6	**Trichloroethylene**	**0.27**		ug/m³	0.13	1.002	EPA TO-15	11/08/2018 13:00	11/09/2018 05:36	AS
							Certifications: NELAC-NY12058,NJDEP-Queens			
75-69-4	**Trichlorofluoromethane (Freon 11)**	**1.6**		ug/m³	0.56	1.002	EPA TO-15	11/08/2018 13:00	11/09/2018 05:36	AS
							Certifications: NELAC-NY12058,NJDEP-Queens			
108-05-4	Vinyl acetate	ND		ug/m³	0.35	1.002	EPA TO-15	11/08/2018 13:00	11/09/2018 05:36	AS
							Certifications: NELAC-NY12058,NJDEP-Queens			
593-60-2	Vinyl bromide	ND		ug/m³	0.44	1.002	EPA TO-15	11/08/2018 13:00	11/09/2018 05:36	AS
							Certifications: NELAC-NY12058,NJDEP-Queens			

Sample Information

Client Sample ID: OAQ01 **York Sample ID:** 18K0345-01

York Project (SDG) No.	Client Project ID	Matrix	Collection Date/Time	Date Received
18K0345	MCBK1802	Outdoor Ambient Air	November 7, 2018 1:00 pm	11/08/2018

Volatile Organics, EPA TO15 Full List

Log-in Notes:

Sample Notes:

Sample Prepared by Method: EPA TO15 PREP

CAS No.	Parameter	Result	Flag	Units	Reported to LOQ	Dilution	Reference Method	Date/Time Prepared	Date/Time Analyzed	Analyst
75-01-4	Vinyl Chloride	ND		ug/m³	0.064	1.002	EPA TO-15	11/08/2018 13:00	11/09/2018 05:36	AS
							Certifications: NELAC-NY12058,NJDEP-Queens			

	Surrogate Recoveries	Result	Acceptance Range
460-00-4	*Surrogate: SURR: p-Bromofluorobenzene*	*98.8 %*	*70-130*

Sample Information

Client Sample ID: SSV01 **York Sample ID:** 18K0345-02

York Project (SDG) No.	Client Project ID	Matrix	Collection Date/Time	Date Received
18K0345	MCBK1802	Soil Vapor	November 7, 2018 1:00 pm	11/08/2018

Volatile Organics, EPA TO15 Full List

Log-in Notes:

Sample Notes:

Sample Prepared by Method: EPA TO15 PREP

CAS No.	Parameter	Result	Flag	Units	Reported to LOQ	Dilution	Reference Method	Date/Time Prepared	Date/Time Analyzed	Analyst
630-20-6	* 1,1,1,2-Tetrachloroethane	ND		ug/m³	1.2	1.819	EPA TO-15	11/08/2018 13:00	11/09/2018 10:22	AS
							Certifications:			
71-55-6	1,1,1-Trichloroethane	ND		ug/m³	0.99	1.819	EPA TO-15	11/08/2018 13:00	11/09/2018 10:22	AS
							Certifications: NELAC-NY12058,NJDEP-Queens			
79-34-5	1,1,2,2-Tetrachloroethane	ND		ug/m³	1.2	1.819	EPA TO-15	11/08/2018 13:00	11/09/2018 10:22	AS
							Certifications: NELAC-NY12058,NJDEP-Queens			
76-13-1	1,1,2-Trichloro-1,2,2-trifluoroethane (Freon 113)	ND		ug/m³	1.4	1.819	EPA TO-15	11/08/2018 13:00	11/09/2018 10:22	AS
							Certifications: NELAC-NY12058,NJDEP-Queens			
79-00-5	1,1,2-Trichloroethane	ND		ug/m³	0.99	1.819	EPA TO-15	11/08/2018 13:00	11/09/2018 10:22	AS
							Certifications: NELAC-NY12058,NJDEP-Queens			
75-34-3	1,1-Dichloroethane	ND		ug/m³	0.74	1.819	EPA TO-15	11/08/2018 13:00	11/09/2018 10:22	AS
							Certifications: NELAC-NY12058,NJDEP-Queens			
75-35-4	1,1-Dichloroethylene	ND		ug/m³	0.18	1.819	EPA TO-15	11/08/2018 13:00	11/09/2018 10:22	AS
							Certifications: NELAC-NY12058,NJDEP-Queens			
120-82-1	1,2,4-Trichlorobenzene	ND		ug/m³	1.3	1.819	EPA TO-15	11/08/2018 13:00	11/09/2018 10:22	AS
							Certifications: NELAC-NY12058,NJDEP-Queens			
95-63-6	**1,2,4-Trimethylbenzene**	**5.4**		ug/m³	0.89	1.819	EPA TO-15	11/08/2018 13:00	11/09/2018 10:22	AS
							Certifications: NELAC-NY12058,NJDEP-Queens			
106-93-4	1,2-Dibromoethane	ND		ug/m³	1.4	1.819	EPA TO-15	11/08/2018 13:00	11/09/2018 10:22	AS
							Certifications: NELAC-NY12058,NJDEP-Queens			
95-50-1	1,2-Dichlorobenzene	ND		ug/m³	1.1	1.819	EPA TO-15	11/08/2018 13:00	11/09/2018 10:22	AS
							Certifications: NELAC-NY12058,NJDEP-Queens			
107-06-2	1,2-Dichloroethane	ND		ug/m³	0.74	1.819	EPA TO-15	11/08/2018 13:00	11/09/2018 10:22	AS
							Certifications: NELAC-NY12058,NJDEP-Queens			

Sample Information

Client Sample ID: **SSV01** **York Sample ID:** **18K0345-02**

York Project (SDG) No.	Client Project ID	Matrix	Collection Date/Time	Date Received
18K0345	MCBK1802	Soil Vapor	November 7, 2018 1:00 pm	11/08/2018

Volatile Organics, EPA TO15 Full List

Log-in Notes:

Sample Notes:

Sample Prepared by Method: EPA TO15 PREP

CAS No.	Parameter	Result	Flag	Units	Reported to LOQ	Dilution	Reference Method	Date/Time Prepared	Date/Time Analyzed	Analyst
78-87-5	1,2-Dichloropropane	ND		ug/m³	0.84	1.819	EPA TO-15	11/08/2018 13:00	11/09/2018 10:22	AS
							Certifications: NELAC-NY12058,NJDEP-Queens			
76-14-2	1,2-Dichlorotetrafluoroethane	ND		ug/m³	1.3	1.819	EPA TO-15	11/08/2018 13:00	11/09/2018 10:22	AS
							Certifications: NELAC-NY12058,NJDEP-Queens			
108-67-8	**1,3,5-Trimethylbenzene**	**1.4**		ug/m³	0.89	1.819	EPA TO-15	11/08/2018 13:00	11/09/2018 10:22	AS
							Certifications: NELAC-NY12058,NJDEP-Queens			
106-99-0	1,3-Butadiene	ND		ug/m³	1.2	1.819	EPA TO-15	11/08/2018 13:00	11/09/2018 10:22	AS
							Certifications: NELAC-NY12058,NJDEP-Queens			
541-73-1	1,3-Dichlorobenzene	ND		ug/m³	1.1	1.819	EPA TO-15	11/08/2018 13:00	11/09/2018 10:22	AS
							Certifications: NELAC-NY12058,NJDEP-Queens			
142-28-9	* 1,3-Dichloropropane	ND		ug/m³	0.84	1.819	EPA TO-15	11/08/2018 13:00	11/09/2018 10:22	AS
							Certifications:			
106-46-7	1,4-Dichlorobenzene	ND		ug/m³	1.1	1.819	EPA TO-15	11/08/2018 13:00	11/09/2018 10:22	AS
							Certifications: NELAC-NY12058,NJDEP-Queens			
123-91-1	1,4-Dioxane	ND		ug/m³	1.3	1.819	EPA TO-15	11/08/2018 13:00	11/09/2018 10:22	AS
							Certifications: NELAC-NY12058,NJDEP-Queens			
78-93-3	**2-Butanone**	**1.5**		ug/m³	0.54	1.819	EPA TO-15	11/08/2018 13:00	11/09/2018 10:22	AS
							Certifications: NELAC-NY12058,NJDEP-Queens			
591-78-6	* 2-Hexanone	ND		ug/m³	1.5	1.819	EPA TO-15	11/08/2018 13:00	11/09/2018 10:22	AS
							Certifications:			
107-05-1	3-Chloropropene	ND		ug/m³	2.8	1.819	EPA TO-15	11/08/2018 13:00	11/09/2018 10:22	AS
							Certifications: NELAC-NY12058,NJDEP-Queens			
108-10-1	4-Methyl-2-pentanone	ND		ug/m³	0.75	1.819	EPA TO-15	11/08/2018 13:00	11/09/2018 10:22	AS
							Certifications: NELAC-NY12058,NJDEP-Queens			
67-64-1	**Acetone**	**24**	QL-03	ug/m³	0.86	1.819	EPA TO-15	11/08/2018 13:00	11/09/2018 10:22	AS
							Certifications: NELAC-NY12058,NJDEP-Queens			
107-13-1	Acrylonitrile	ND		ug/m³	0.39	1.819	EPA TO-15	11/08/2018 13:00	11/09/2018 10:22	AS
							Certifications: NELAC-NY12058,NJDEP-Queens			
71-43-2	**Benzene**	**0.93**		ug/m³	0.58	1.819	EPA TO-15	11/08/2018 13:00	11/09/2018 10:22	AS
							Certifications: NELAC-NY12058,NJDEP-Queens			
100-44-7	Benzyl chloride	ND		ug/m³	0.94	1.819	EPA TO-15	11/08/2018 13:00	11/09/2018 10:22	AS
							Certifications: NELAC-NY12058,NJDEP-Queens			
75-27-4	Bromodichloromethane	ND		ug/m³	1.2	1.819	EPA TO-15	11/08/2018 13:00	11/09/2018 10:22	AS
							Certifications: NELAC-NY12058,NJDEP-Queens			
75-25-2	Bromoform	ND		ug/m³	1.9	1.819	EPA TO-15	11/08/2018 13:00	11/09/2018 10:22	AS
							Certifications: NELAC-NY12058,NJDEP-Queens			
74-83-9	Bromomethane	ND		ug/m³	0.71	1.819	EPA TO-15	11/08/2018 13:00	11/09/2018 10:22	AS
							Certifications: NELAC-NY12058,NJDEP-Queens			
75-15-0	Carbon disulfide	ND		ug/m³	0.57	1.819	EPA TO-15	11/08/2018 13:00	11/09/2018 10:22	AS
							Certifications: NELAC-NY12058,NJDEP-Queens			
56-23-5	Carbon tetrachloride	ND		ug/m³	0.29	1.819	EPA TO-15	11/08/2018 13:00	11/09/2018 10:22	AS
							Certifications: NELAC-NY12058,NJDEP-Queens			
108-90-7	Chlorobenzene	ND		ug/m³	0.84	1.819	EPA TO-15	11/08/2018 13:00	11/09/2018 10:22	AS
							Certifications: NELAC-NY12058,NJDEP-Queens			

Sample Information

Client Sample ID: **SSV01** **York Sample ID:** **18K0345-02**

York Project (SDG) No.	Client Project ID	Matrix	Collection Date/Time	Date Received
18K0345	MCBK1802	Soil Vapor	November 7, 2018 1:00 pm	11/08/2018

Volatile Organics, EPA TO15 Full List

Log-in Notes:

Sample Notes:

Sample Prepared by Method: EPA TO15 PREP

CAS No.	Parameter	Result	Flag	Units	Reported to LOQ	Dilution	Reference Method	Date/Time Prepared	Date/Time Analyzed	Analyst
75-00-3	Chloroethane	ND		ug/m³	0.48	1.819	EPA TO-15	11/08/2018 13:00	11/09/2018 10:22	AS
							Certifications: NELAC-NY12058,NJDEP-Queens			
67-66-3	**Chloroform**	**4.3**		ug/m³	0.89	1.819	EPA TO-15	11/08/2018 13:00	11/09/2018 10:22	AS
							Certifications: NELAC-NY12058,NJDEP-Queens			
74-87-3	Chloromethane	ND		ug/m³	0.38	1.819	EPA TO-15	11/08/2018 13:00	11/09/2018 10:22	AS
							Certifications: NELAC-NY12058,NJDEP-Queens			
156-59-2	**cis-1,2-Dichloroethylene**	**0.94**		ug/m³	0.18	1.819	EPA TO-15	11/08/2018 13:00	11/09/2018 10:22	AS
							Certifications: NELAC-NY12058,NJDEP-Queens			
10061-01-5	cis-1,3-Dichloropropylene	ND		ug/m³	0.83	1.819	EPA TO-15	11/08/2018 13:00	11/09/2018 10:22	AS
							Certifications: NELAC-NY12058,NJDEP-Queens			
110-82-7	Cyclohexane	ND		ug/m³	0.63	1.819	EPA TO-15	11/08/2018 13:00	11/09/2018 10:22	AS
							Certifications: NELAC-NY12058,NJDEP-Queens			
124-48-1	Dibromochloromethane	ND		ug/m³	1.5	1.819	EPA TO-15	11/08/2018 13:00	11/09/2018 10:22	AS
							Certifications: NELAC-NY12058,NJDEP-Queens			
75-71-8	**Dichlorodifluoromethane**	**1.8**		ug/m³	0.90	1.819	EPA TO-15	11/08/2018 13:00	11/09/2018 10:22	AS
							Certifications: NELAC-NY12058,NJDEP-Queens			
141-78-6	* Ethyl acetate	ND		ug/m³	1.3	1.819	EPA TO-15	11/08/2018 13:00	11/09/2018 10:22	AS
							Certifications:			
100-41-4	**Ethyl Benzene**	**5.1**		ug/m³	0.79	1.819	EPA TO-15	11/08/2018 13:00	11/09/2018 10:22	AS
							Certifications: NELAC-NY12058,NJDEP-Queens			
87-68-3	Hexachlorobutadiene	ND		ug/m³	1.9	1.819	EPA TO-15	11/08/2018 13:00	11/09/2018 10:22	AS
							Certifications: NELAC-NY12058,NJDEP-Queens			
67-63-0	**Isopropanol**	**21**		ug/m³	0.89	1.819	EPA TO-15	11/08/2018 13:00	11/09/2018 10:22	AS
							Certifications: NELAC-NY12058,NJDEP-Queens			
80-62-6	Methyl Methacrylate	ND		ug/m³	0.74	1.819	EPA TO-15	11/08/2018 13:00	11/09/2018 10:22	AS
							Certifications: NELAC-NY12058,NJDEP-Queens			
1634-04-4	Methyl tert-butyl ether (MTBE)	ND		ug/m³	0.66	1.819	EPA TO-15	11/08/2018 13:00	11/09/2018 10:22	AS
							Certifications: NELAC-NY12058,NJDEP-Queens			
75-09-2	Methylene chloride	ND		ug/m³	1.3	1.819	EPA TO-15	11/08/2018 13:00	11/09/2018 10:22	AS
							Certifications: NELAC-NY12058,NJDEP-Queens			
142-82-5	**n-Heptane**	**1.1**		ug/m³	0.75	1.819	EPA TO-15	11/08/2018 13:00	11/09/2018 10:22	AS
							Certifications: NELAC-NY12058,NJDEP-Queens			
110-54-3	**n-Hexane**	**2.7**		ug/m³	0.64	1.819	EPA TO-15	11/08/2018 13:00	11/09/2018 10:22	AS
							Certifications: NELAC-NY12058,NJDEP-Queens			
95-47-6	**o-Xylene**	**8.8**		ug/m³	0.79	1.819	EPA TO-15	11/08/2018 13:00	11/09/2018 10:22	AS
							Certifications: NELAC-NY12058,NJDEP-Queens			
179601-23-1	**p- & m- Xylenes**	**22**		ug/m³	1.6	1.819	EPA TO-15	11/08/2018 13:00	11/09/2018 10:22	AS
							Certifications: NELAC-NY12058,NJDEP-Queens			
622-96-8	* **p-Ethyltoluene**	**3.4**		ug/m³	0.89	1.819	EPA TO-15	11/08/2018 13:00	11/09/2018 10:22	AS
							Certifications:			
115-07-1	* **Propylene**	**4.6**		ug/m³	0.31	1.819	EPA TO-15	11/08/2018 13:00	11/09/2018 10:22	AS
							Certifications:			
100-42-5	Styrene	ND		ug/m³	0.77	1.819	EPA TO-15	11/08/2018 13:00	11/09/2018 10:22	AS
							Certifications: NELAC-NY12058,NJDEP-Queens			

Sample Information

Client Sample ID: **SSV01** **York Sample ID:** **18K0345-02**

York Project (SDG) No.	Client Project ID	Matrix	Collection Date/Time	Date Received
18K0345	MCBK1802	Soil Vapor	November 7, 2018 1:00 pm	11/08/2018

Volatile Organics, EPA TO15 Full List

Log-in Notes:

Sample Notes:

Sample Prepared by Method: EPA TO15 PREP

CAS No.	Parameter	Result	Flag	Units	Reported to LOQ	Dilution	Reference Method	Date/Time Prepared	Date/Time Analyzed	Analyst
127-18-4	**Tetrachloroethylene**	**23**		ug/m³	0.31	1.819	EPA TO-15	11/08/2018 13:00	11/09/2018 10:22	AS
							Certifications: NELAC-NY12058,NJDEP-Queens			
109-99-9	* Tetrahydrofuran	ND		ug/m³	1.1	1.819	EPA TO-15	11/08/2018 13:00	11/09/2018 10:22	AS
							Certifications:			
108-88-3	**Toluene**	**4.2**		ug/m³	0.69	1.819	EPA TO-15	11/08/2018 13:00	11/09/2018 10:22	AS
							Certifications: NELAC-NY12058,NJDEP-Queens			
156-60-5	trans-1,2-Dichloroethylene	ND		ug/m³	0.72	1.819	EPA TO-15	11/08/2018 13:00	11/09/2018 10:22	AS
							Certifications: NELAC-NY12058,NJDEP-Queens			
10061-02-6	trans-1,3-Dichloropropylene	ND		ug/m³	0.83	1.819	EPA TO-15	11/08/2018 13:00	11/09/2018 10:22	AS
							Certifications: NELAC-NY12058,NJDEP-Queens			
79-01-6	**Trichloroethylene**	**1.4**		ug/m³	0.24	1.819	EPA TO-15	11/08/2018 13:00	11/09/2018 10:22	AS
							Certifications: NELAC-NY12058,NJDEP-Queens			
75-69-4	Trichlorofluoromethane (Freon 11)	ND		ug/m³	1.0	1.819	EPA TO-15	11/08/2018 13:00	11/09/2018 10:22	AS
							Certifications: NELAC-NY12058,NJDEP-Queens			
108-05-4	Vinyl acetate	ND		ug/m³	0.64	1.819	EPA TO-15	11/08/2018 13:00	11/09/2018 10:22	AS
							Certifications: NELAC-NY12058,NJDEP-Queens			
593-60-2	Vinyl bromide	ND		ug/m³	0.80	1.819	EPA TO-15	11/08/2018 13:00	11/09/2018 10:22	AS
							Certifications: NELAC-NY12058,NJDEP-Queens			
75-01-4	Vinyl Chloride	ND		ug/m³	0.12	1.819	EPA TO-15	11/08/2018 13:00	11/09/2018 10:22	AS
							Certifications: NELAC-NY12058,NJDEP-Queens			

	Surrogate Recoveries	Result	Acceptance Range
460-00-4	*Surrogate: SURR: p-Bromofluorobenzene*	*101 %*	*70-130*

Sample Information

Client Sample ID: **IAQ01** **York Sample ID:** **18K0345-03**

York Project (SDG) No.	Client Project ID	Matrix	Collection Date/Time	Date Received
18K0345	MCBK1802	Indoor Ambient Air	November 7, 2018 1:00 pm	11/08/2018

Volatile Organics, EPA TO15 Full List

Log-in Notes:

Sample Notes:

Sample Prepared by Method: EPA TO15 PREP

CAS No.	Parameter	Result	Flag	Units	Reported to LOQ	Dilution	Reference Method	Date/Time Prepared	Date/Time Analyzed	Analyst
630-20-6	* 1,1,1,2-Tetrachloroethane	ND		ug/m³	0.70	1.022	EPA TO-15	11/08/2018 13:00	11/09/2018 11:21	AS
							Certifications:			
71-55-6	1,1,1-Trichloroethane	ND		ug/m³	0.56	1.022	EPA TO-15	11/08/2018 13:00	11/09/2018 11:21	AS
							Certifications: NELAC-NY12058,NJDEP-Queens			
79-34-5	1,1,2,2-Tetrachloroethane	ND		ug/m³	0.70	1.022	EPA TO-15	11/08/2018 13:00	11/09/2018 11:21	AS
							Certifications: NELAC-NY12058,NJDEP-Queens			
76-13-1	1,1,2-Trichloro-1,2,2-trifluoroethane (Freon 113)	ND		ug/m³	0.78	1.022	EPA TO-15	11/08/2018 13:00	11/09/2018 11:21	AS
							Certifications: NELAC-NY12058,NJDEP-Queens			

Sample Information

Client Sample ID: IAQ01 **York Sample ID:** 18K0345-03

York Project (SDG) No.	Client Project ID	Matrix	Collection Date/Time	Date Received
18K0345	MCBK1802	Indoor Ambient Air	November 7, 2018 1:00 pm	11/08/2018

Volatile Organics, EPA TO15 Full List

Log-in Notes:

Sample Notes:

Sample Prepared by Method: EPA TO15 PREP

CAS No.	Parameter	Result	Flag	Units	Reported to LOQ	Dilution	Reference Method	Date/Time Prepared	Date/Time Analyzed	Analyst
79-00-5	1,1,2-Trichloroethane	ND		ug/m³	0.56	1.022	EPA TO-15	11/08/2018 13:00	11/09/2018 11:21	AS
							Certifications: NELAC-NY12058,NJDEP-Queens			
75-34-3	1,1-Dichloroethane	ND		ug/m³	0.41	1.022	EPA TO-15	11/08/2018 13:00	11/09/2018 11:21	AS
							Certifications: NELAC-NY12058,NJDEP-Queens			
75-35-4	1,1-Dichloroethylene	ND		ug/m³	0.10	1.022	EPA TO-15	11/08/2018 13:00	11/09/2018 11:21	AS
							Certifications: NELAC-NY12058,NJDEP-Queens			
120-82-1	1,2,4-Trichlorobenzene	ND		ug/m³	0.76	1.022	EPA TO-15	11/08/2018 13:00	11/09/2018 11:21	AS
							Certifications: NELAC-NY12058,NJDEP-Queens			
95-63-6	**1,2,4-Trimethylbenzene**	**0.55**		ug/m³	0.50	1.022	EPA TO-15	11/08/2018 13:00	11/09/2018 11:21	AS
							Certifications: NELAC-NY12058,NJDEP-Queens			
106-93-4	1,2-Dibromoethane	ND		ug/m³	0.79	1.022	EPA TO-15	11/08/2018 13:00	11/09/2018 11:21	AS
							Certifications: NELAC-NY12058,NJDEP-Queens			
95-50-1	1,2-Dichlorobenzene	ND		ug/m³	0.61	1.022	EPA TO-15	11/08/2018 13:00	11/09/2018 11:21	AS
							Certifications: NELAC-NY12058,NJDEP-Queens			
107-06-2	1,2-Dichloroethane	ND		ug/m³	0.41	1.022	EPA TO-15	11/08/2018 13:00	11/09/2018 11:21	AS
							Certifications: NELAC-NY12058,NJDEP-Queens			
78-87-5	1,2-Dichloropropane	ND		ug/m³	0.47	1.022	EPA TO-15	11/08/2018 13:00	11/09/2018 11:21	AS
							Certifications: NELAC-NY12058,NJDEP-Queens			
76-14-2	1,2-Dichlorotetrafluoroethane	ND		ug/m³	0.71	1.022	EPA TO-15	11/08/2018 13:00	11/09/2018 11:21	AS
							Certifications: NELAC-NY12058,NJDEP-Queens			
108-67-8	1,3,5-Trimethylbenzene	ND		ug/m³	0.50	1.022	EPA TO-15	11/08/2018 13:00	11/09/2018 11:21	AS
							Certifications: NELAC-NY12058,NJDEP-Queens			
106-99-0	1,3-Butadiene	ND		ug/m³	0.68	1.022	EPA TO-15	11/08/2018 13:00	11/09/2018 11:21	AS
							Certifications: NELAC-NY12058,NJDEP-Queens			
541-73-1	1,3-Dichlorobenzene	ND		ug/m³	0.61	1.022	EPA TO-15	11/08/2018 13:00	11/09/2018 11:21	AS
							Certifications: NELAC-NY12058,NJDEP-Queens			
142-28-9	* 1,3-Dichloropropane	ND		ug/m³	0.47	1.022	EPA TO-15	11/08/2018 13:00	11/09/2018 11:21	AS
							Certifications:			
106-46-7	1,4-Dichlorobenzene	ND		ug/m³	0.61	1.022	EPA TO-15	11/08/2018 13:00	11/09/2018 11:21	AS
							Certifications: NELAC-NY12058,NJDEP-Queens			
123-91-1	1,4-Dioxane	ND		ug/m³	0.74	1.022	EPA TO-15	11/08/2018 13:00	11/09/2018 11:21	AS
							Certifications: NELAC-NY12058,NJDEP-Queens			
78-93-3	**2-Butanone**	**0.93**		ug/m³	0.30	1.022	EPA TO-15	11/08/2018 13:00	11/09/2018 11:21	AS
							Certifications: NELAC-NY12058,NJDEP-Queens			
591-78-6	* 2-Hexanone	ND		ug/m³	0.84	1.022	EPA TO-15	11/08/2018 13:00	11/09/2018 11:21	AS
							Certifications:			
107-05-1	3-Chloropropene	ND		ug/m³	1.6	1.022	EPA TO-15	11/08/2018 13:00	11/09/2018 11:21	AS
							Certifications: NELAC-NY12058,NJDEP-Queens			
108-10-1	4-Methyl-2-pentanone	ND		ug/m³	0.42	1.022	EPA TO-15	11/08/2018 13:00	11/09/2018 11:21	AS
							Certifications: NELAC-NY12058,NJDEP-Queens			
67-64-1	**Acetone**	**9.6**	QL-03	ug/m³	0.49	1.022	EPA TO-15	11/08/2018 13:00	11/09/2018 11:21	AS
							Certifications: NELAC-NY12058,NJDEP-Queens			
107-13-1	Acrylonitrile	ND		ug/m³	0.22	1.022	EPA TO-15	11/08/2018 13:00	11/09/2018 11:21	AS
							Certifications: NELAC-NY12058,NJDEP-Queens			

Sample Information

Client Sample ID: **IAQ01**

York Sample ID: **18K0345-03**

York Project (SDG) No.	Client Project ID	Matrix	Collection Date/Time	Date Received
18K0345	MCBK1802	Indoor Ambient Air	November 7, 2018 1:00 pm	11/08/2018

Volatile Organics, EPA TO15 Full List

Log-in Notes:

Sample Notes:

Sample Prepared by Method: EPA TO15 PREP

CAS No.	Parameter	Result	Flag	Units	Reported to LOQ	Dilution	Reference Method	Date/Time Prepared	Date/Time Analyzed	Analyst
71-43-2	**Benzene**	**0.62**		ug/m³	0.33	1.022	EPA TO-15	11/08/2018 13:00	11/09/2018 11:21	AS
							Certifications:	NELAC-NY12058,NJDEP-Queens		
100-44-7	Benzyl chloride	ND		ug/m³	0.53	1.022	EPA TO-15	11/08/2018 13:00	11/09/2018 11:21	AS
							Certifications:	NELAC-NY12058,NJDEP-Queens		
75-27-4	Bromodichloromethane	ND		ug/m³	0.68	1.022	EPA TO-15	11/08/2018 13:00	11/09/2018 11:21	AS
							Certifications:	NELAC-NY12058,NJDEP-Queens		
75-25-2	Bromoform	ND		ug/m³	1.1	1.022	EPA TO-15	11/08/2018 13:00	11/09/2018 11:21	AS
							Certifications:	NELAC-NY12058,NJDEP-Queens		
74-83-9	Bromomethane	ND		ug/m³	0.40	1.022	EPA TO-15	11/08/2018 13:00	11/09/2018 11:21	AS
							Certifications:	NELAC-NY12058,NJDEP-Queens		
75-15-0	Carbon disulfide	ND		ug/m³	0.32	1.022	EPA TO-15	11/08/2018 13:00	11/09/2018 11:21	AS
							Certifications:	NELAC-NY12058,NJDEP-Queens		
56-23-5	**Carbon tetrachloride**	**0.39**		ug/m³	0.16	1.022	EPA TO-15	11/08/2018 13:00	11/09/2018 11:21	AS
							Certifications:	NELAC-NY12058,NJDEP-Queens		
108-90-7	Chlorobenzene	ND		ug/m³	0.47	1.022	EPA TO-15	11/08/2018 13:00	11/09/2018 11:21	AS
							Certifications:	NELAC-NY12058,NJDEP-Queens		
75-00-3	Chloroethane	ND		ug/m³	0.27	1.022	EPA TO-15	11/08/2018 13:00	11/09/2018 11:21	AS
							Certifications:	NELAC-NY12058,NJDEP-Queens		
67-66-3	Chloroform	ND		ug/m³	0.50	1.022	EPA TO-15	11/08/2018 13:00	11/09/2018 11:21	AS
							Certifications:	NELAC-NY12058,NJDEP-Queens		
74-87-3	Chloromethane	ND		ug/m³	0.21	1.022	EPA TO-15	11/08/2018 13:00	11/09/2018 11:21	AS
							Certifications:	NELAC-NY12058,NJDEP-Queens		
156-59-2	cis-1,2-Dichloroethylene	ND		ug/m³	0.10	1.022	EPA TO-15	11/08/2018 13:00	11/09/2018 11:21	AS
							Certifications:	NELAC-NY12058,NJDEP-Queens		
10061-01-5	cis-1,3-Dichloropropylene	ND		ug/m³	0.46	1.022	EPA TO-15	11/08/2018 13:00	11/09/2018 11:21	AS
							Certifications:	NELAC-NY12058,NJDEP-Queens		
110-82-7	**Cyclohexane**	**0.35**		ug/m³	0.35	1.022	EPA TO-15	11/08/2018 13:00	11/09/2018 11:21	AS
							Certifications:	NELAC-NY12058,NJDEP-Queens		
124-48-1	Dibromochloromethane	ND		ug/m³	0.87	1.022	EPA TO-15	11/08/2018 13:00	11/09/2018 11:21	AS
							Certifications:	NELAC-NY12058,NJDEP-Queens		
75-71-8	**Dichlorodifluoromethane**	**1.5**		ug/m³	0.51	1.022	EPA TO-15	11/08/2018 13:00	11/09/2018 11:21	AS
							Certifications:	NELAC-NY12058,NJDEP-Queens		
141-78-6	* Ethyl acetate	ND		ug/m³	0.74	1.022	EPA TO-15	11/08/2018 13:00	11/09/2018 11:21	AS
							Certifications:			
100-41-4	**Ethyl Benzene**	**1.0**		ug/m³	0.44	1.022	EPA TO-15	11/08/2018 13:00	11/09/2018 11:21	AS
							Certifications:	NELAC-NY12058,NJDEP-Queens		
87-68-3	Hexachlorobutadiene	ND		ug/m³	1.1	1.022	EPA TO-15	11/08/2018 13:00	11/09/2018 11:21	AS
							Certifications:	NELAC-NY12058,NJDEP-Queens		
67-63-0	**Isopropanol**	**1.9**		ug/m³	0.50	1.022	EPA TO-15	11/08/2018 13:00	11/09/2018 11:21	AS
							Certifications:	NELAC-NY12058,NJDEP-Queens		
80-62-6	Methyl Methacrylate	ND		ug/m³	0.42	1.022	EPA TO-15	11/08/2018 13:00	11/09/2018 11:21	AS
							Certifications:	NELAC-NY12058,NJDEP-Queens		
1634-04-4	Methyl tert-butyl ether (MTBE)	ND		ug/m³	0.37	1.022	EPA TO-15	11/08/2018 13:00	11/09/2018 11:21	AS
							Certifications:	NELAC-NY12058,NJDEP-Queens		

Sample Information

Client Sample ID: **IAQ01** **York Sample ID:** **18K0345-03**

York Project (SDG) No.	Client Project ID	Matrix	Collection Date/Time	Date Received
18K0345	MCBK1802	Indoor Ambient Air	November 7, 2018 1:00 pm	11/08/2018

Volatile Organics, EPA TO15 Full List

Log-in Notes:

Sample Notes:

Sample Prepared by Method: EPA TO15 PREP

CAS No.	Parameter	Result	Flag	Units	Reported to LOQ	Dilution	Reference Method	Date/Time Prepared	Date/Time Analyzed	Analyst
75-09-2	**Methylene chloride**	**1.4**		ug/m³	0.71	1.022	EPA TO-15	11/08/2018 13:00	11/09/2018 11:21	AS
							Certifications: NELAC-NY12058,NJDEP-Queens			
142-82-5	**n-Heptane**	**0.46**		ug/m³	0.42	1.022	EPA TO-15	11/08/2018 13:00	11/09/2018 11:21	AS
							Certifications: NELAC-NY12058,NJDEP-Queens			
110-54-3	**n-Hexane**	**2.7**		ug/m³	0.36	1.022	EPA TO-15	11/08/2018 13:00	11/09/2018 11:21	AS
							Certifications: NELAC-NY12058,NJDEP-Queens			
95-47-6	**o-Xylene**	**0.89**		ug/m³	0.44	1.022	EPA TO-15	11/08/2018 13:00	11/09/2018 11:21	AS
							Certifications: NELAC-NY12058,NJDEP-Queens			
179601-23-1	**p- & m- Xylenes**	**3.3**		ug/m³	0.89	1.022	EPA TO-15	11/08/2018 13:00	11/09/2018 11:21	AS
							Certifications: NELAC-NY12058,NJDEP-Queens			
622-96-8	* p-Ethyltoluene	ND		ug/m³	0.50	1.022	EPA TO-15	11/08/2018 13:00	11/09/2018 11:21	AS
							Certifications:			
115-07-1	*** Propylene**	**0.90**		ug/m³	0.18	1.022	EPA TO-15	11/08/2018 13:00	11/09/2018 11:21	AS
							Certifications:			
100-42-5	Styrene	ND		ug/m³	0.44	1.022	EPA TO-15	11/08/2018 13:00	11/09/2018 11:21	AS
							Certifications: NELAC-NY12058,NJDEP-Queens			
127-18-4	**Tetrachloroethylene**	**1.7**		ug/m³	0.17	1.022	EPA TO-15	11/08/2018 13:00	11/09/2018 11:21	AS
							Certifications: NELAC-NY12058,NJDEP-Queens			
109-99-9	* Tetrahydrofuran	ND		ug/m³	0.60	1.022	EPA TO-15	11/08/2018 13:00	11/09/2018 11:21	AS
							Certifications:			
108-88-3	**Toluene**	**2.3**		ug/m³	0.39	1.022	EPA TO-15	11/08/2018 13:00	11/09/2018 11:21	AS
							Certifications: NELAC-NY12058,NJDEP-Queens			
156-60-5	trans-1,2-Dichloroethylene	ND		ug/m³	0.41	1.022	EPA TO-15	11/08/2018 13:00	11/09/2018 11:21	AS
							Certifications: NELAC-NY12058,NJDEP-Queens			
10061-02-6	trans-1,3-Dichloropropylene	ND		ug/m³	0.46	1.022	EPA TO-15	11/08/2018 13:00	11/09/2018 11:21	AS
							Certifications: NELAC-NY12058,NJDEP-Queens			
79-01-6	Trichloroethylene	ND		ug/m³	0.14	1.022	EPA TO-15	11/08/2018 13:00	11/09/2018 11:21	AS
							Certifications: NELAC-NY12058,NJDEP-Queens			
75-69-4	**Trichlorofluoromethane (Freon 11)**	**1.1**		ug/m³	0.57	1.022	EPA TO-15	11/08/2018 13:00	11/09/2018 11:21	AS
							Certifications: NELAC-NY12058,NJDEP-Queens			
108-05-4	Vinyl acetate	ND		ug/m³	0.36	1.022	EPA TO-15	11/08/2018 13:00	11/09/2018 11:21	AS
							Certifications: NELAC-NY12058,NJDEP-Queens			
593-60-2	Vinyl bromide	ND		ug/m³	0.45	1.022	EPA TO-15	11/08/2018 13:00	11/09/2018 11:21	AS
							Certifications: NELAC-NY12058,NJDEP-Queens			
75-01-4	Vinyl Chloride	ND		ug/m³	0.065	1.022	EPA TO-15	11/08/2018 13:00	11/09/2018 11:21	AS
							Certifications: NELAC-NY12058,NJDEP-Queens			

	Surrogate Recoveries	Result	Acceptance Range
460-00-4	*Surrogate: SURR: p-Bromofluorobenzene*	*98.1 %*	*70-130*

Sample Information

Client Sample ID: **SSV02** **York Sample ID:** **18K0345-04**

York Project (SDG) No.	Client Project ID	Matrix	Collection Date/Time	Date Received
18K0345	MCBK1802	Soil Vapor	November 7, 2018 1:00 pm	11/08/2018

Volatile Organics, EPA TO15 Full List

Log-in Notes:

Sample Notes:

Sample Prepared by Method: EPA TO15 PREP

CAS No.	Parameter	Result	Flag	Units	Reported to LOQ	Dilution	Reference Method	Date/Time Prepared	Date/Time Analyzed	Analyst
630-20-6	* 1,1,1,2-Tetrachloroethane	ND		ug/m³	1.3	1.844	EPA TO-15	11/08/2018 13:00	11/09/2018 12:13	AS
							Certifications:			
71-55-6	1,1,1-Trichloroethane	ND		ug/m³	1.0	1.844	EPA TO-15	11/08/2018 13:00	11/09/2018 12:13	AS
							Certifications:	NELAC-NY12058,NJDEP-Queens		
79-34-5	1,1,2,2-Tetrachloroethane	ND		ug/m³	1.3	1.844	EPA TO-15	11/08/2018 13:00	11/09/2018 12:13	AS
							Certifications:	NELAC-NY12058,NJDEP-Queens		
76-13-1	1,1,2-Trichloro-1,2,2-trifluoroethane (Freon 113)	ND		ug/m³	1.4	1.844	EPA TO-15	11/08/2018 13:00	11/09/2018 12:13	AS
							Certifications:	NELAC-NY12058,NJDEP-Queens		
79-00-5	1,1,2-Trichloroethane	ND		ug/m³	1.0	1.844	EPA TO-15	11/08/2018 13:00	11/09/2018 12:13	AS
							Certifications:	NELAC-NY12058,NJDEP-Queens		
75-34-3	1,1-Dichloroethane	ND		ug/m³	0.75	1.844	EPA TO-15	11/08/2018 13:00	11/09/2018 12:13	AS
							Certifications:	NELAC-NY12058,NJDEP-Queens		
75-35-4	1,1-Dichloroethylene	ND		ug/m³	0.18	1.844	EPA TO-15	11/08/2018 13:00	11/09/2018 12:13	AS
							Certifications:	NELAC-NY12058,NJDEP-Queens		
120-82-1	1,2,4-Trichlorobenzene	ND		ug/m³	1.4	1.844	EPA TO-15	11/08/2018 13:00	11/09/2018 12:13	AS
							Certifications:	NELAC-NY12058,NJDEP-Queens		
95-63-6	**1,2,4-Trimethylbenzene**	**5.4**		ug/m³	0.91	1.844	EPA TO-15	11/08/2018 13:00	11/09/2018 12:13	AS
							Certifications:	NELAC-NY12058,NJDEP-Queens		
106-93-4	1,2-Dibromoethane	ND		ug/m³	1.4	1.844	EPA TO-15	11/08/2018 13:00	11/09/2018 12:13	AS
							Certifications:	NELAC-NY12058,NJDEP-Queens		
95-50-1	1,2-Dichlorobenzene	ND		ug/m³	1.1	1.844	EPA TO-15	11/08/2018 13:00	11/09/2018 12:13	AS
							Certifications:	NELAC-NY12058,NJDEP-Queens		
107-06-2	1,2-Dichloroethane	ND		ug/m³	0.75	1.844	EPA TO-15	11/08/2018 13:00	11/09/2018 12:13	AS
							Certifications:	NELAC-NY12058,NJDEP-Queens		
78-87-5	1,2-Dichloropropane	ND		ug/m³	0.85	1.844	EPA TO-15	11/08/2018 13:00	11/09/2018 12:13	AS
							Certifications:	NELAC-NY12058,NJDEP-Queens		
76-14-2	1,2-Dichlorotetrafluoroethane	ND		ug/m³	1.3	1.844	EPA TO-15	11/08/2018 13:00	11/09/2018 12:13	AS
							Certifications:	NELAC-NY12058,NJDEP-Queens		
108-67-8	**1,3,5-Trimethylbenzene**	**1.5**		ug/m³	0.91	1.844	EPA TO-15	11/08/2018 13:00	11/09/2018 12:13	AS
							Certifications:	NELAC-NY12058,NJDEP-Queens		
106-99-0	1,3-Butadiene	ND		ug/m³	1.2	1.844	EPA TO-15	11/08/2018 13:00	11/09/2018 12:13	AS
							Certifications:	NELAC-NY12058,NJDEP-Queens		
541-73-1	1,3-Dichlorobenzene	ND		ug/m³	1.1	1.844	EPA TO-15	11/08/2018 13:00	11/09/2018 12:13	AS
							Certifications:	NELAC-NY12058,NJDEP-Queens		
142-28-9	* 1,3-Dichloropropane	ND		ug/m³	0.85	1.844	EPA TO-15	11/08/2018 13:00	11/09/2018 12:13	AS
							Certifications:			
106-46-7	1,4-Dichlorobenzene	ND		ug/m³	1.1	1.844	EPA TO-15	11/08/2018 13:00	11/09/2018 12:13	AS
							Certifications:	NELAC-NY12058,NJDEP-Queens		
123-91-1	1,4-Dioxane	ND		ug/m³	1.3	1.844	EPA TO-15	11/08/2018 13:00	11/09/2018 12:13	AS
							Certifications:	NELAC-NY12058,NJDEP-Queens		
78-93-3	**2-Butanone**	**2.8**		ug/m³	0.54	1.844	EPA TO-15	11/08/2018 13:00	11/09/2018 12:13	AS
							Certifications:	NELAC-NY12058,NJDEP-Queens		
591-78-6	* 2-Hexanone	ND		ug/m³	1.5	1.844	EPA TO-15	11/08/2018 13:00	11/09/2018 12:13	AS
							Certifications:			

Sample Information

Client Sample ID: SSV02 **York Sample ID:** 18K0345-04

York Project (SDG) No.	Client Project ID	Matrix	Collection Date/Time	Date Received
18K0345	MCBK1802	Soil Vapor	November 7, 2018 1:00 pm	11/08/2018

Volatile Organics, EPA TO15 Full List

Log-in Notes:

Sample Notes:

Sample Prepared by Method: EPA TO15 PREP

CAS No.	Parameter	Result	Flag	Units	Reported to LOQ	Dilution	Reference Method	Date/Time Prepared	Date/Time Analyzed	Analyst
107-05-1	3-Chloropropene	ND		ug/m³	2.9	1.844	EPA TO-15	11/08/2018 13:00	11/09/2018 12:13	AS
							Certifications:	NELAC-NY12058,NJDEP-Queens		
108-10-1	**4-Methyl-2-pentanone**	**2.6**		ug/m³	0.76	1.844	EPA TO-15	11/08/2018 13:00	11/09/2018 12:13	AS
							Certifications:	NELAC-NY12058,NJDEP-Queens		
67-64-1	**Acetone**	**37**	QL-03	ug/m³	0.88	1.844	EPA TO-15	11/08/2018 13:00	11/09/2018 12:13	AS
							Certifications:	NELAC-NY12058,NJDEP-Queens		
107-13-1	Acrylonitrile	ND		ug/m³	0.40	1.844	EPA TO-15	11/08/2018 13:00	11/09/2018 12:13	AS
							Certifications:	NELAC-NY12058,NJDEP-Queens		
71-43-2	**Benzene**	**0.71**		ug/m³	0.59	1.844	EPA TO-15	11/08/2018 13:00	11/09/2018 12:13	AS
							Certifications:	NELAC-NY12058,NJDEP-Queens		
100-44-7	Benzyl chloride	ND		ug/m³	0.95	1.844	EPA TO-15	11/08/2018 13:00	11/09/2018 12:13	AS
							Certifications:	NELAC-NY12058,NJDEP-Queens		
75-27-4	Bromodichloromethane	ND		ug/m³	1.2	1.844	EPA TO-15	11/08/2018 13:00	11/09/2018 12:13	AS
							Certifications:	NELAC-NY12058,NJDEP-Queens		
75-25-2	Bromoform	ND		ug/m³	1.9	1.844	EPA TO-15	11/08/2018 13:00	11/09/2018 12:13	AS
							Certifications:	NELAC-NY12058,NJDEP-Queens		
74-83-9	Bromomethane	ND		ug/m³	0.72	1.844	EPA TO-15	11/08/2018 13:00	11/09/2018 12:13	AS
							Certifications:	NELAC-NY12058,NJDEP-Queens		
75-15-0	**Carbon disulfide**	**0.80**		ug/m³	0.57	1.844	EPA TO-15	11/08/2018 13:00	11/09/2018 12:13	AS
							Certifications:	NELAC-NY12058,NJDEP-Queens		
56-23-5	Carbon tetrachloride	ND		ug/m³	0.29	1.844	EPA TO-15	11/08/2018 13:00	11/09/2018 12:13	AS
							Certifications:	NELAC-NY12058,NJDEP-Queens		
108-90-7	Chlorobenzene	ND		ug/m³	0.85	1.844	EPA TO-15	11/08/2018 13:00	11/09/2018 12:13	AS
							Certifications:	NELAC-NY12058,NJDEP-Queens		
75-00-3	Chloroethane	ND		ug/m³	0.49	1.844	EPA TO-15	11/08/2018 13:00	11/09/2018 12:13	AS
							Certifications:	NELAC-NY12058,NJDEP-Queens		
67-66-3	**Chloroform**	**1.2**		ug/m³	0.90	1.844	EPA TO-15	11/08/2018 13:00	11/09/2018 12:13	AS
							Certifications:	NELAC-NY12058,NJDEP-Queens		
74-87-3	Chloromethane	ND		ug/m³	0.38	1.844	EPA TO-15	11/08/2018 13:00	11/09/2018 12:13	AS
							Certifications:	NELAC-NY12058,NJDEP-Queens		
156-59-2	**cis-1,2-Dichloroethylene**	**2.2**		ug/m³	0.18	1.844	EPA TO-15	11/08/2018 13:00	11/09/2018 12:13	AS
							Certifications:	NELAC-NY12058,NJDEP-Queens		
10061-01-5	cis-1,3-Dichloropropylene	ND		ug/m³	0.84	1.844	EPA TO-15	11/08/2018 13:00	11/09/2018 12:13	AS
							Certifications:	NELAC-NY12058,NJDEP-Queens		
110-82-7	Cyclohexane	ND		ug/m³	0.63	1.844	EPA TO-15	11/08/2018 13:00	11/09/2018 12:13	AS
							Certifications:	NELAC-NY12058,NJDEP-Queens		
124-48-1	Dibromochloromethane	ND		ug/m³	1.6	1.844	EPA TO-15	11/08/2018 13:00	11/09/2018 12:13	AS
							Certifications:	NELAC-NY12058,NJDEP-Queens		
75-71-8	**Dichlorodifluoromethane**	**1.9**		ug/m³	0.91	1.844	EPA TO-15	11/08/2018 13:00	11/09/2018 12:13	AS
							Certifications:	NELAC-NY12058,NJDEP-Queens		
141-78-6	* Ethyl acetate	ND		ug/m³	1.3	1.844	EPA TO-15	11/08/2018 13:00	11/09/2018 12:13	AS
							Certifications:			
100-41-4	**Ethyl Benzene**	**6.6**		ug/m³	0.80	1.844	EPA TO-15	11/08/2018 13:00	11/09/2018 12:13	AS
							Certifications:	NELAC-NY12058,NJDEP-Queens		

Sample Information

Client Sample ID: **SSV02** **York Sample ID:** **18K0345-04**

York Project (SDG) No.	Client Project ID	Matrix	Collection Date/Time	Date Received
18K0345	MCBK1802	Soil Vapor	November 7, 2018 1:00 pm	11/08/2018

Volatile Organics, EPA TO15 Full List

Log-in Notes:

Sample Notes:

Sample Prepared by Method: EPA TO15 PREP

CAS No.	Parameter	Result	Flag	Units	Reported to LOQ	Dilution	Reference Method	Date/Time Prepared	Date/Time Analyzed	Analyst
87-68-3	Hexachlorobutadiene	ND		ug/m³	2.0	1.844	EPA TO-15	11/08/2018 13:00	11/09/2018 12:13	AS
							Certifications: NELAC-NY12058,NJDEP-Queens			
67-63-0	**Isopropanol**	**12**		ug/m³	0.91	1.844	EPA TO-15	11/08/2018 13:00	11/09/2018 12:13	AS
							Certifications: NELAC-NY12058,NJDEP-Queens			
80-62-6	Methyl Methacrylate	ND		ug/m³	0.75	1.844	EPA TO-15	11/08/2018 13:00	11/09/2018 12:13	AS
							Certifications: NELAC-NY12058,NJDEP-Queens			
1634-04-4	Methyl tert-butyl ether (MTBE)	ND		ug/m³	0.66	1.844	EPA TO-15	11/08/2018 13:00	11/09/2018 12:13	AS
							Certifications: NELAC-NY12058,NJDEP-Queens			
75-09-2	**Methylene chloride**	**1.5**		ug/m³	1.3	1.844	EPA TO-15	11/08/2018 13:00	11/09/2018 12:13	AS
							Certifications: NELAC-NY12058,NJDEP-Queens			
142-82-5	**n-Heptane**	**2.3**		ug/m³	0.76	1.844	EPA TO-15	11/08/2018 13:00	11/09/2018 12:13	AS
							Certifications: NELAC-NY12058,NJDEP-Queens			
110-54-3	**n-Hexane**	**1.9**		ug/m³	0.65	1.844	EPA TO-15	11/08/2018 13:00	11/09/2018 12:13	AS
							Certifications: NELAC-NY12058,NJDEP-Queens			
95-47-6	**o-Xylene**	**9.3**		ug/m³	0.80	1.844	EPA TO-15	11/08/2018 13:00	11/09/2018 12:13	AS
							Certifications: NELAC-NY12058,NJDEP-Queens			
179601-23-1	**p- & m- Xylenes**	**26**		ug/m³	1.6	1.844	EPA TO-15	11/08/2018 13:00	11/09/2018 12:13	AS
							Certifications: NELAC-NY12058,NJDEP-Queens			
622-96-8	*** p-Ethyltoluene**	**3.4**		ug/m³	0.91	1.844	EPA TO-15	11/08/2018 13:00	11/09/2018 12:13	AS
							Certifications:			
115-07-1	*** Propylene**	**1.4**		ug/m³	0.32	1.844	EPA TO-15	11/08/2018 13:00	11/09/2018 12:13	AS
							Certifications:			
100-42-5	Styrene	ND		ug/m³	0.79	1.844	EPA TO-15	11/08/2018 13:00	11/09/2018 12:13	AS
							Certifications: NELAC-NY12058,NJDEP-Queens			
127-18-4	**Tetrachloroethylene**	**130**		ug/m³	0.31	1.844	EPA TO-15	11/08/2018 13:00	11/09/2018 12:13	AS
							Certifications: NELAC-NY12058,NJDEP-Queens			
109-99-9	* Tetrahydrofuran	ND		ug/m³	1.1	1.844	EPA TO-15	11/08/2018 13:00	11/09/2018 12:13	AS
							Certifications:			
108-88-3	**Toluene**	**15**		ug/m³	0.69	1.844	EPA TO-15	11/08/2018 13:00	11/09/2018 12:13	AS
							Certifications: NELAC-NY12058,NJDEP-Queens			
156-60-5	**trans-1,2-Dichloroethylene**	**4.2**		ug/m³	0.73	1.844	EPA TO-15	11/08/2018 13:00	11/09/2018 12:13	AS
							Certifications: NELAC-NY12058,NJDEP-Queens			
10061-02-6	trans-1,3-Dichloropropylene	ND		ug/m³	0.84	1.844	EPA TO-15	11/08/2018 13:00	11/09/2018 12:13	AS
							Certifications: NELAC-NY12058,NJDEP-Queens			
79-01-6	**Trichloroethylene**	**6.4**		ug/m³	0.25	1.844	EPA TO-15	11/08/2018 13:00	11/09/2018 12:13	AS
							Certifications: NELAC-NY12058,NJDEP-Queens			
75-69-4	Trichlorofluoromethane (Freon 11)	ND		ug/m³	1.0	1.844	EPA TO-15	11/08/2018 13:00	11/09/2018 12:13	AS
							Certifications: NELAC-NY12058,NJDEP-Queens			
108-05-4	Vinyl acetate	ND		ug/m³	0.65	1.844	EPA TO-15	11/08/2018 13:00	11/09/2018 12:13	AS
							Certifications: NELAC-NY12058,NJDEP-Queens			
593-60-2	Vinyl bromide	ND		ug/m³	0.81	1.844	EPA TO-15	11/08/2018 13:00	11/09/2018 12:13	AS
							Certifications: NELAC-NY12058,NJDEP-Queens			
75-01-4	Vinyl Chloride	ND		ug/m³	0.12	1.844	EPA TO-15	11/08/2018 13:00	11/09/2018 12:13	AS
							Certifications: NELAC-NY12058,NJDEP-Queens			

Surrogate Recoveries	Result	Acceptance Range

Sample Information

Client Sample ID: SSV02 **York Sample ID:** 18K0345-04

York Project (SDG) No.	Client Project ID	Matrix	Collection Date/Time	Date Received
18K0345	MCBK1802	Soil Vapor	November 7, 2018 1:00 pm	11/08/2018

Volatile Organics, EPA TO15 Full List

Log-in Notes:

Sample Notes:

Sample Prepared by Method: EPA TO15 PREP

CAS No.	Parameter	Result	Flag	Units	Reported to LOQ	Dilution	Reference Method	Date/Time Prepared	Date/Time Analyzed	Analyst
460-00-4	*Surrogate: SURR: p-Bromofluorobenzene*	*104 %*			*70-130*					

Sample Information

Client Sample ID: IAQ02 **York Sample ID:** 18K0345-05

York Project (SDG) No.	Client Project ID	Matrix	Collection Date/Time	Date Received
18K0345	MCBK1802	Indoor Ambient Air	November 7, 2018 1:00 pm	11/08/2018

Volatile Organics, EPA TO15 Full List

Log-in Notes:

Sample Notes:

Sample Prepared by Method: EPA TO15 PREP

CAS No.	Parameter	Result	Flag	Units	Reported to LOQ	Dilution	Reference Method	Date/Time Prepared	Date/Time Analyzed	Analyst
630-20-6	* 1,1,1,2-Tetrachloroethane	ND		ug/m³	0.69	1.006	EPA TO-15 Certifications:	11/08/2018 13:00	11/09/2018 13:11	AS
71-55-6	1,1,1-Trichloroethane	ND		ug/m³	0.55	1.006	EPA TO-15 Certifications: NELAC-NY12058,NJDEP-Queens	11/08/2018 13:00	11/09/2018 13:11	AS
79-34-5	1,1,2,2-Tetrachloroethane	ND		ug/m³	0.69	1.006	EPA TO-15 Certifications: NELAC-NY12058,NJDEP-Queens	11/08/2018 13:00	11/09/2018 13:11	AS
76-13-1	1,1,2-Trichloro-1,2,2-trifluoroethane (Freon 113)	ND		ug/m³	0.77	1.006	EPA TO-15 Certifications: NELAC-NY12058,NJDEP-Queens	11/08/2018 13:00	11/09/2018 13:11	AS
79-00-5	1,1,2-Trichloroethane	ND		ug/m³	0.55	1.006	EPA TO-15 Certifications: NELAC-NY12058,NJDEP-Queens	11/08/2018 13:00	11/09/2018 13:11	AS
75-34-3	1,1-Dichloroethane	ND		ug/m³	0.41	1.006	EPA TO-15 Certifications: NELAC-NY12058,NJDEP-Queens	11/08/2018 13:00	11/09/2018 13:11	AS
75-35-4	1,1-Dichloroethylene	ND		ug/m³	0.10	1.006	EPA TO-15 Certifications: NELAC-NY12058,NJDEP-Queens	11/08/2018 13:00	11/09/2018 13:11	AS
120-82-1	1,2,4-Trichlorobenzene	ND		ug/m³	0.75	1.006	EPA TO-15 Certifications: NELAC-NY12058,NJDEP-Queens	11/08/2018 13:00	11/09/2018 13:11	AS
95-63-6	**1,2,4-Trimethylbenzene**	**1.5**		ug/m³	0.49	1.006	EPA TO-15 Certifications: NELAC-NY12058,NJDEP-Queens	11/08/2018 13:00	11/09/2018 13:11	AS
106-93-4	1,2-Dibromoethane	ND		ug/m³	0.77	1.006	EPA TO-15 Certifications: NELAC-NY12058,NJDEP-Queens	11/08/2018 13:00	11/09/2018 13:11	AS
95-50-1	1,2-Dichlorobenzene	ND		ug/m³	0.60	1.006	EPA TO-15 Certifications: NELAC-NY12058,NJDEP-Queens	11/08/2018 13:00	11/09/2018 13:11	AS
107-06-2	1,2-Dichloroethane	ND		ug/m³	0.41	1.006	EPA TO-15 Certifications: NELAC-NY12058,NJDEP-Queens	11/08/2018 13:00	11/09/2018 13:11	AS
78-87-5	1,2-Dichloropropane	ND		ug/m³	0.46	1.006	EPA TO-15 Certifications: NELAC-NY12058,NJDEP-Queens	11/08/2018 13:00	11/09/2018 13:11	AS
76-14-2	1,2-Dichlorotetrafluoroethane	ND		ug/m³	0.70	1.006	EPA TO-15 Certifications: NELAC-NY12058,NJDEP-Queens	11/08/2018 13:00	11/09/2018 13:11	AS

Sample Information

Client Sample ID: IAQ02 **York Sample ID:** 18K0345-05

York Project (SDG) No.	Client Project ID	Matrix	Collection Date/Time	Date Received
18K0345	MCBK1802	Indoor Ambient Air	November 7, 2018 1:00 pm	11/08/2018

Volatile Organics, EPA TO15 Full List

Log-in Notes:

Sample Notes:

Sample Prepared by Method: EPA TO15 PREP

CAS No.	Parameter	Result	Flag	Units	Reported to LOQ	Dilution	Reference Method	Date/Time Prepared	Date/Time Analyzed	Analyst
108-67-8	1,3,5-Trimethylbenzene	ND		ug/m³	0.49	1.006	EPA TO-15	11/08/2018 13:00	11/09/2018 13:11	AS
							Certifications: NELAC-NY12058,NJDEP-Queens			
106-99-0	1,3-Butadiene	ND		ug/m³	0.67	1.006	EPA TO-15	11/08/2018 13:00	11/09/2018 13:11	AS
							Certifications: NELAC-NY12058,NJDEP-Queens			
541-73-1	1,3-Dichlorobenzene	ND		ug/m³	0.60	1.006	EPA TO-15	11/08/2018 13:00	11/09/2018 13:11	AS
							Certifications: NELAC-NY12058,NJDEP-Queens			
142-28-9	* 1,3-Dichloropropane	ND		ug/m³	0.46	1.006	EPA TO-15	11/08/2018 13:00	11/09/2018 13:11	AS
							Certifications:			
106-46-7	1,4-Dichlorobenzene	ND		ug/m³	0.60	1.006	EPA TO-15	11/08/2018 13:00	11/09/2018 13:11	AS
							Certifications: NELAC-NY12058,NJDEP-Queens			
123-91-1	1,4-Dioxane	ND		ug/m³	0.72	1.006	EPA TO-15	11/08/2018 13:00	11/09/2018 13:11	AS
							Certifications: NELAC-NY12058,NJDEP-Queens			
78-93-3	**2-Butanone**	**3.6**		ug/m³	0.30	1.006	EPA TO-15	11/08/2018 13:00	11/09/2018 13:11	AS
							Certifications: NELAC-NY12058,NJDEP-Queens			
591-78-6	* 2-Hexanone	ND		ug/m³	0.82	1.006	EPA TO-15	11/08/2018 13:00	11/09/2018 13:11	AS
							Certifications:			
107-05-1	3-Chloropropene	ND		ug/m³	1.6	1.006	EPA TO-15	11/08/2018 13:00	11/09/2018 13:11	AS
							Certifications: NELAC-NY12058,NJDEP-Queens			
108-10-1	**4-Methyl-2-pentanone**	**1.0**		ug/m³	0.41	1.006	EPA TO-15	11/08/2018 13:00	11/09/2018 13:11	AS
							Certifications: NELAC-NY12058,NJDEP-Queens			
67-64-1	**Acetone**	**39**	QL-03	ug/m³	0.48	1.006	EPA TO-15	11/08/2018 13:00	11/09/2018 13:11	AS
							Certifications: NELAC-NY12058,NJDEP-Queens			
107-13-1	Acrylonitrile	ND		ug/m³	0.22	1.006	EPA TO-15	11/08/2018 13:00	11/09/2018 13:11	AS
							Certifications: NELAC-NY12058,NJDEP-Queens			
71-43-2	**Benzene**	**0.64**		ug/m³	0.32	1.006	EPA TO-15	11/08/2018 13:00	11/09/2018 13:11	AS
							Certifications: NELAC-NY12058,NJDEP-Queens			
100-44-7	Benzyl chloride	ND		ug/m³	0.52	1.006	EPA TO-15	11/08/2018 13:00	11/09/2018 13:11	AS
							Certifications: NELAC-NY12058,NJDEP-Queens			
75-27-4	Bromodichloromethane	ND		ug/m³	0.67	1.006	EPA TO-15	11/08/2018 13:00	11/09/2018 13:11	AS
							Certifications: NELAC-NY12058,NJDEP-Queens			
75-25-2	Bromoform	ND		ug/m³	1.0	1.006	EPA TO-15	11/08/2018 13:00	11/09/2018 13:11	AS
							Certifications: NELAC-NY12058,NJDEP-Queens			
74-83-9	Bromomethane	ND		ug/m³	0.39	1.006	EPA TO-15	11/08/2018 13:00	11/09/2018 13:11	AS
							Certifications: NELAC-NY12058,NJDEP-Queens			
75-15-0	Carbon disulfide	ND		ug/m³	0.31	1.006	EPA TO-15	11/08/2018 13:00	11/09/2018 13:11	AS
							Certifications: NELAC-NY12058,NJDEP-Queens			
56-23-5	**Carbon tetrachloride**	**0.38**		ug/m³	0.16	1.006	EPA TO-15	11/08/2018 13:00	11/09/2018 13:11	AS
							Certifications: NELAC-NY12058,NJDEP-Queens			
108-90-7	Chlorobenzene	ND		ug/m³	0.46	1.006	EPA TO-15	11/08/2018 13:00	11/09/2018 13:11	AS
							Certifications: NELAC-NY12058,NJDEP-Queens			
75-00-3	Chloroethane	ND		ug/m³	0.27	1.006	EPA TO-15	11/08/2018 13:00	11/09/2018 13:11	AS
							Certifications: NELAC-NY12058,NJDEP-Queens			
67-66-3	Chloroform	ND		ug/m³	0.49	1.006	EPA TO-15	11/08/2018 13:00	11/09/2018 13:11	AS
							Certifications: NELAC-NY12058,NJDEP-Queens			

Sample Information

Client Sample ID: IAQ02 **York Sample ID:** 18K0345-05

York Project (SDG) No.	Client Project ID	Matrix	Collection Date/Time	Date Received
18K0345	MCBK1802	Indoor Ambient Air	November 7, 2018 1:00 pm	11/08/2018

Volatile Organics, EPA TO15 Full List

Log-in Notes:

Sample Notes:

Sample Prepared by Method: EPA TO15 PREP

CAS No.	Parameter	Result	Flag	Units	Reported to LOQ	Dilution	Reference Method	Date/Time Prepared	Date/Time Analyzed	Analyst
74-87-3	Chloromethane	ND		ug/m³	0.21	1.006	EPA TO-15	11/08/2018 13:00	11/09/2018 13:11	AS
							Certifications: NELAC-NY12058,NJDEP-Queens			
156-59-2	cis-1,2-Dichloroethylene	ND		ug/m³	0.10	1.006	EPA TO-15	11/08/2018 13:00	11/09/2018 13:11	AS
							Certifications: NELAC-NY12058,NJDEP-Queens			
10061-01-5	cis-1,3-Dichloropropylene	ND		ug/m³	0.46	1.006	EPA TO-15	11/08/2018 13:00	11/09/2018 13:11	AS
							Certifications: NELAC-NY12058,NJDEP-Queens			
110-82-7	**Cyclohexane**	**0.38**		ug/m³	0.35	1.006	EPA TO-15	11/08/2018 13:00	11/09/2018 13:11	AS
							Certifications: NELAC-NY12058,NJDEP-Queens			
124-48-1	Dibromochloromethane	ND		ug/m³	0.86	1.006	EPA TO-15	11/08/2018 13:00	11/09/2018 13:11	AS
							Certifications: NELAC-NY12058,NJDEP-Queens			
75-71-8	**Dichlorodifluoromethane**	**1.5**		ug/m³	0.50	1.006	EPA TO-15	11/08/2018 13:00	11/09/2018 13:11	AS
							Certifications: NELAC-NY12058,NJDEP-Queens			
141-78-6	* Ethyl acetate	ND		ug/m³	0.72	1.006	EPA TO-15	11/08/2018 13:00	11/09/2018 13:11	AS
							Certifications:			
100-41-4	**Ethyl Benzene**	**6.4**		ug/m³	0.44	1.006	EPA TO-15	11/08/2018 13:00	11/09/2018 13:11	AS
							Certifications: NELAC-NY12058,NJDEP-Queens			
87-68-3	Hexachlorobutadiene	ND		ug/m³	1.1	1.006	EPA TO-15	11/08/2018 13:00	11/09/2018 13:11	AS
							Certifications: NELAC-NY12058,NJDEP-Queens			
67-63-0	**Isopropanol**	**8.9**		ug/m³	0.49	1.006	EPA TO-15	11/08/2018 13:00	11/09/2018 13:11	AS
							Certifications: NELAC-NY12058,NJDEP-Queens			
80-62-6	Methyl Methacrylate	ND		ug/m³	0.41	1.006	EPA TO-15	11/08/2018 13:00	11/09/2018 13:11	AS
							Certifications: NELAC-NY12058,NJDEP-Queens			
1634-04-4	Methyl tert-butyl ether (MTBE)	ND		ug/m³	0.36	1.006	EPA TO-15	11/08/2018 13:00	11/09/2018 13:11	AS
							Certifications: NELAC-NY12058,NJDEP-Queens			
75-09-2	**Methylene chloride**	**0.87**		ug/m³	0.70	1.006	EPA TO-15	11/08/2018 13:00	11/09/2018 13:11	AS
							Certifications: NELAC-NY12058,NJDEP-Queens			
142-82-5	**n-Heptane**	**0.66**		ug/m³	0.41	1.006	EPA TO-15	11/08/2018 13:00	11/09/2018 13:11	AS
							Certifications: NELAC-NY12058,NJDEP-Queens			
110-54-3	**n-Hexane**	**2.4**		ug/m³	0.35	1.006	EPA TO-15	11/08/2018 13:00	11/09/2018 13:11	AS
							Certifications: NELAC-NY12058,NJDEP-Queens			
95-47-6	**o-Xylene**	**4.1**		ug/m³	0.44	1.006	EPA TO-15	11/08/2018 13:00	11/09/2018 13:11	AS
							Certifications: NELAC-NY12058,NJDEP-Queens			
179601-23-1	**p- & m- Xylenes**	**21**		ug/m³	0.87	1.006	EPA TO-15	11/08/2018 13:00	11/09/2018 13:11	AS
							Certifications: NELAC-NY12058,NJDEP-Queens			
622-96-8	* **p-Ethyltoluene**	**0.84**		ug/m³	0.49	1.006	EPA TO-15	11/08/2018 13:00	11/09/2018 13:11	AS
							Certifications:			
115-07-1	* **Propylene**	**1.0**		ug/m³	0.17	1.006	EPA TO-15	11/08/2018 13:00	11/09/2018 13:11	AS
							Certifications:			
100-42-5	Styrene	ND		ug/m³	0.43	1.006	EPA TO-15	11/08/2018 13:00	11/09/2018 13:11	AS
							Certifications: NELAC-NY12058,NJDEP-Queens			
127-18-4	**Tetrachloroethylene**	**12**		ug/m³	0.17	1.006	EPA TO-15	11/08/2018 13:00	11/09/2018 13:11	AS
							Certifications: NELAC-NY12058,NJDEP-Queens			
109-99-9	* Tetrahydrofuran	ND		ug/m³	0.59	1.006	EPA TO-15	11/08/2018 13:00	11/09/2018 13:11	AS
							Certifications:			

Sample Information

Client Sample ID: IAQ02 **York Sample ID:** 18K0345-05

York Project (SDG) No.	Client Project ID	Matrix	Collection Date/Time	Date Received
18K0345	MCBK1802	Indoor Ambient Air	November 7, 2018 1:00 pm	11/08/2018

Volatile Organics, EPA TO15 Full List

Log-in Notes:

Sample Notes:

Sample Prepared by Method: EPA TO15 PREP

CAS No.	Parameter	Result	Flag	Units	Reported to LOQ	Dilution	Reference Method	Date/Time Prepared	Date/Time Analyzed	Analyst
108-88-3	**Toluene**	**5.8**		ug/m³	0.38	1.006	EPA TO-15	11/08/2018 13:00	11/09/2018 13:11	AS
							Certifications:	NELAC-NY12058,NJDEP-Queens		
156-60-5	trans-1,2-Dichloroethylene	ND		ug/m³	0.40	1.006	EPA TO-15	11/08/2018 13:00	11/09/2018 13:11	AS
							Certifications:	NELAC-NY12058,NJDEP-Queens		
10061-02-6	trans-1,3-Dichloropropylene	ND		ug/m³	0.46	1.006	EPA TO-15	11/08/2018 13:00	11/09/2018 13:11	AS
							Certifications:	NELAC-NY12058,NJDEP-Queens		
79-01-6	Trichloroethylene	ND		ug/m³	0.14	1.006	EPA TO-15	11/08/2018 13:00	11/09/2018 13:11	AS
							Certifications:	NELAC-NY12058,NJDEP-Queens		
75-69-4	**Trichlorofluoromethane (Freon 11)**	**1.1**		ug/m³	0.57	1.006	EPA TO-15	11/08/2018 13:00	11/09/2018 13:11	AS
							Certifications:	NELAC-NY12058,NJDEP-Queens		
108-05-4	Vinyl acetate	ND		ug/m³	0.35	1.006	EPA TO-15	11/08/2018 13:00	11/09/2018 13:11	AS
							Certifications:	NELAC-NY12058,NJDEP-Queens		
593-60-2	Vinyl bromide	ND		ug/m³	0.44	1.006	EPA TO-15	11/08/2018 13:00	11/09/2018 13:11	AS
							Certifications:	NELAC-NY12058,NJDEP-Queens		
75-01-4	Vinyl Chloride	ND		ug/m³	0.064	1.006	EPA TO-15	11/08/2018 13:00	11/09/2018 13:11	AS
							Certifications:	NELAC-NY12058,NJDEP-Queens		

	Surrogate Recoveries	Result	Acceptance Range
460-00-4	*Surrogate: SURR: p-Bromofluorobenzene*	*98.5 %*	*70-130*

Sample and Data Qualifiers Relating to This Work Order

QL-03	This LCS analyte recovered outside of acceptance limits. The LCS contains approximately 70 compounds, a limited number of which may be outside acceptance windows.
CCV-A	The value reported is ESTIMATED. The value is estimated due to its behavior during continuing calibration verification (>30% Difference for average Rf). This applies to dectected analytes only.

Definitions and Other Explanations

*	Analyte is not certified or the state of the samples origination does not offer certification for the Analyte.
ND	NOT DETECTED - the analyte is not detected at the Reported to level (LOQ/RL or LOD/MDL)
RL	REPORTING LIMIT - the minimum reportable value based upon the lowest point in the analyte calibration curve.
LOQ	LIMIT OF QUANTITATION - the minimum concentration of a target analyte that can be reported within a specified degree of confidence. This is the lowest point in an analyte calibration curve that has been subjected to all steps of the processing/analysis and verified to meet defined criteria. This is based upon NELAC 2009 Standards and applies to all analyses.
LOD	LIMIT OF DETECTION - a verified estimate of the minimum concentration of a substance in a given matrix that an analytical process can reliably detect. This is based upon NELAC 2009 Standards and applies to all analyses conducted under the auspices of EPA SW-846.
MDL	METHOD DETECTION LIMIT - a statistically derived estimate of the minimum amount of a substance an analytical system can reliably detect with a 99% confidence that the concentration of the substance is greater than zero. This is based upon 40 CFR Part 136 Appendix B and applies only to EPA 600 and 200 series methods.
Reported to	This indicates that the data for a particular analysis is reported to either the LOD/MDL, or the LOQ/RL. In cases where the "Reported to" is located above the LOD/MDL, any value between this and the LOQ represents an estimated value which is "J" flagged accordingly. This applies to volatile and semi-volatile target compounds only.
NR	Not reported
RPD	Relative Percent Difference
Wet	The data has been reported on an as-received (wet weight) basis
Low Bias	Low Bias flag indicates that the recovery of the flagged analyte is below the laboratory or regulatory lower control limit. The data user should take note that this analyte may be biased low but should evaluate multiple lines of evidence including the LCS and site-specific MS/MSD data to draw bias conclusions. In cases where no site-specific MS/MSD was requested, only the LCS data can be used to evaluate such bias.
High Bias	High Bias flag indicates that the recovery of the flagged analyte is above the laboratory or regulatory upper control limit. The data user should take note that this analyte may be biased high but should evaluate multiple lines of evidence including the LCS and site-specific MS/MSD data to draw bias conclusions. In cases where no site-specific MS/MSD was requested, only the LCS data can be used to evaluate such bias.
Non-Dir.	Non-dir. flag (Non-Directional Bias) indicates that the Relative Percent Difference (RPD) (a measure of precision) among the MS and MSD data is outside the laboratory or regulatory control limit. This alerts the data user where the MS and MSD are from site-specific samples that the RPD is high due to either non-homogeneous distribution of target analyte between the MS/MSD or indicates poor reproducibility for other reasons.

If EPA SW-846 method 8270 is included herein it is noted that the target compound N-nitrosodiphenylamine (NDPA) decomposes in the gas chromatographic inlet and cannot be separated from diphenylamine (DPA). These results could actually represent 100% DPA, 100% NDPA or some combination of the two. For this reason, York reports the combined result for n-nitrosodiphenylamine and diphenylamine for either of these compounds as a combined concentration as Diphenylamine.

If Total PCBs are detected and the target aroclors reported are "Not detected", the Total PCB value is reported due to the presence of either or both Aroclors 1262 and 1268 which are non-target aroclors for some regulatory lists.

2-chloroethylvinyl ether readily breaks down under acidic conditions. Samples that are acid preserved, including standards will exhibit breakdown. The data user should take note.

Certification for pH is no longer offered by NYDOH ELAP.

Semi-Volatile and Volatile analyses are reported down to the LOD/MDL, with values between the LOD/MDL and the LOQ being "J" flagged as estimated results.

For analyses by EPA SW-846-8270D, the Limit of Quantitation (LOQ) reported for benzidine is based upon the lowest standard used for calibration and is not a verified LOQ due to this compound's propensity for oxidative losses during extraction/concentration procedures and non-reproducible chromatographic performance.

York Analytical Laboratories, Inc.
120 Research Drive Stratford, CT 06615
132-02 89th Ave Queens, NY 11418
clientservices@yorklab.com
www.yorklab.com

Field Chain-of-Custody Record - AIR

NOTE: YORK's Standard Terms & Conditions are listed on the back side of this document. This document serves as your written authorization for YORK to proceed with the analyses requested below. Your signature binds you to YORK's Standard Terms & Conditions.

YORK Project No. 18K0345

Page ____ of ____

YOUR Information	Report To:	Invoice To:	YOUR Project Number	Turn-Around Time
Company: Castleton	Company: Same	Company: Same	MCBK 1802	RUSH - Next Day
Address: 54 George St Babylon NY	Address:	Address:	YOUR Project Name	RUSH - Two Day X
Phone: 631 707 1508	Phone:	Phone:		RUSH - Three Day
Contact: Brian Barth	Contact:	Contact:		RUSH - Four Day
E-mail: bbarth@castletonehv.com	E-mail:	E-mail:	YOUR PO#:	Standard (5-7 Day)

Please print clearly and legibly. All information must be complete. Samples will not be logged in and the turn-around-time clock will not begin until any questions by YORK are resolved.

Samples Collected by: (print your name above and sign below)
J. Weser

Air Matrix Codes	Samples From	Report / EDD Type (circle selections)			YORK Reg. Comp.
AI - Indoor Ambient Air	New York X	Summary Report	CT RCP	Standard Excel EDD	Compared to the following Regulation(s): (please fill in)
AO - Outdoor Amb. Air	New Jersey	QA Report	CT RCP DQA/DUE	EQuIS (Standard)	
AE - Vapor Extraction Well/ Process Gas/Effluent	Connecticut	NY ASP A Package	NJDEP Reduced Deliv.	NYSDEC EQuIS	
	Pennsylvania	NY ASP B Package	NJDKQP	NJDEP SRP HazSite	
AS - Soil Vapor/Sub-Slab	Other	Other:			

Certified Canisters: Batch ___ Individual ___

Please enter the following REQUIRED Field Data

Reporting Units: ug/m³ ___ ppbv ___ ppmv ___

Sample Identification	Date/Time Sampled	Air Matrix	Canister Vacuum Before Sampling (in Hg)	Canister Vacuum After Sampling (in Hg)	Canister ID	Flow Cont. ID	Analysis Requested
OAQ01	1300 11/7	AO	-29	-8	20755	5414	TO15
SSV01	1300 11/7	AS	-30	-8	28844	J12	
IAQ01	1300 11/7	AI	-28	-8	23799	Y26	
SSV02	1300 11/7	AS	-25	-8	18552	413	
IAQ02	1300 11/7	AI	-27	-8	28838	T1	

Comments:

Detection Limits Required
≤ 1 ug/m³ ____ NYSDEC V1 Limits ____
Routine Survey ____ Other ____

Sampling Media
6 Liter Canister X
Tedlar Bag

Samples Relinquished by / Company	Date/Time	Samples Received by / Company	Date/Time	Samples Relinquished by / Company	Date/Time
[signature]	11/8/18 12:20	[signature] York	11-8-18 12:20		
Samples Received by / Company	Date/Time	Samples Relinquished by / Company	Date/Time	Samples Received by / Company	Date/Time
Samples Relinquished by / Company	Date/Time	Samples Received by / Company	Date/Time	Samples Received in LAB by	Date/Time
				[signature] York	11/8/18 12:20

CASTLETON
ENVIRONMENTAL

APPENDIX B

54 George Street, Babylon Village, NY 11702 I 206 West 23rd Street, 4th Floor, New York, NY 10011
631-482-1818 Office I 631-321-4349 Fax
www.castletonenv.com

CASTLETON ENVIRONMENTAL

Matrix A

Carbon tetrachloride, 1,1-dichloroethene, *cis*-1,2-dichloroethene, trichloroethene

Sub Slab Vapor Conc (ug/m³)		**Indoor Air Concentration (ug/m³)**		
		<0.2	0.2 to <1	1 and Above
	Result			
<6		No Further Action	No further Action	Identify Source(s) and Resample or Mitigate
6 to <60		No Further Action	Monitor	Mitigate
60 and above		Mitigate	Mitigate	Mitigate

Matrix B

Methylene Chloride, tetrachloroethene, 1,1,1-trichloroethane

Sub Slab Vapor Conc (ug/m³)		**Indoor Air Concentration (ug/m³)**		
		<3	3 to <10	10 and Above
	Result			
<100		No Further Action	No Further Action	Identify Source(s) and Resample or Mitigate
100 to <1,000		No Further Action	Monitor	Mitigate
1,000 and above		Mitigate	Mitigate	Mitigate

Matrix C

Vinyl Chloride

Sub Slab Vapor Conc (ug/m³) - PCE		**Indoor Air Concentration (ug/m³)**	
		<0.2	0.2 and Above
	Result		
<6		No Further Action	Identify Source(s) and Resample or Mitigate
6 to <60		Monitor	Mitigate
60 and above		Mitigate	Mitigate

BROADWAY JUNCTION
45 VAN SINDEREN AVENUE & 2465 ATLANTIC AVENUE
BROOKLYN, NEW YORK 11207
TAX MAP ID: BLOCK 1576, LOTS 1 & 34

PHASE II
ENVIRONMENTAL SITE ASSESSMENT
(ASTM 1903-19)

PREPARED FOR:

Broadway Junction Partners, LLC
26 Harbor Park Drive
Port Washington, New York 11050

PREPARED BY:

P.W. Grosser Consulting, Inc.
630 Johnson Avenue, Suite 7
Bohemia, New York 11716
Phone: 631-589-6353
Fax: 631-589-8705

Jennifer Lewis, PG, Vice President — JenniferL@pwgrosser.com
Michael Pecoraro, Project Manager — mpecoraro@pwgrosser.com

PWGC Project Number: TOT2401

MAY 29, 2024

TABLE OF CONTENTS PAGE

1.0 INTRODUCTION 1
2.0 BACKGROUND 2
2.1 Site Description and Features 2
2.2 Physical Setting 2
2.3 Site History and Land Use 3
2.4 Adjacent Property Land Use 3
2.5 Summary of Previous Assessments 3
2.5.1 Phase I Environmental Site Assessment Report (September 2018)- 2465 Atlantic Avenue 3
2.5.2 Phase I Environmental Site Assessment Report (September 2018) – 45 Van Sinderen Avenue 4
2.5.3 Phase II Environmental Site Assessment Report (November 2018) – 2465 Atlantic Avenue 4
3.0 INVESTIGATION METHODOLOGY 5
3.1 Geophysical Survey 5
3.1.1 Electromagnetic Survey 5
3.1.2 Ground Penetrating Radar Survey 5
3.2 Soil Quality Evaluation 6
3.2.1 Soil Boring Protocol 6
3.2.2 Soil Sample Collection Protocol 6
3.3 Groundwater Quality Evaluation 6
3.4 Soil Vapor Intrusion Investigation 7
3.4.1 Soil Vapor Point Installation Protocol 7
3.4.2 Soil Vapor and Air Sample Collection Protocol 8
4.0 INVESTIGATION FINDINGS 9
4.1 Geophysical Survey 9
4.2 Soil Quality Evaluation 9
4.2.1 Soil Boring Protocol 9
4.2.2 Soil Sample Collection Protocol 9
4.2.3 Soil Vapor Intrusion Investigation 10
4.3 Site Environmental Evaluation 11
5.0 CONCLUSIONS AND RECOMMENDATIONS 13
5.1 Conclusions 13
5.2 Recommendations 14
6.0 SIGNATURE OF ENVIRONMENTAL PROFESSIONAL 15
7.0 REFERENCES 16
8.0 LIMITATIONS 17

P.W. GROSSER CONSULTING, INC • P.W. GROSSER CONSULTING ENGINEER & HYDROGEOLOGIST, PC
631.589.6353 • WWW.PWGROSSER.COM • PWGC.INFO@PWGROSSER.COM
BOHEMIA • MANHATTAN • SARATOGA SPRINGS • MONTICELLO, NY • SYRACUSE • SHELTON, CT

FIGURES

FIGURE 1	Site Location Map
FIGURE 2	Site Plan
FIGURE 3	Soil Analytical Results
FIGURE 4	Soil Vapor Analytical Results

TABLES

TABLE 1	Soil Sample Analytical Results –VOCs
TABLE 2	Soil Sample Analytical Results –SVOCs
TABLE 3	Soil Sample Analytical Results –Metals
TABLE 4	Soil Vapor Sample Analytical Results – VOCs
TABLE 5	Soil Vapor Matrices Summary – VOCs

APPENDICES

APPENDIX A	Geophysical Survey Report
APPENDIX B	Soil Boring Logs
APPENDIX C	Laboratory Analytical Reports

P.W. GROSSER CONSULTING, INC • P.W. GROSSER CONSULTING ENGINEER & HYDROGEOLOGIST, PC
631.589.6353 • WWW.PWGROSSER.COM • PWGC.INFO@PWGROSSER.COM
BOHEMIA • MANHATTAN • SARATOGA SPRINGS • MONTICELLO, NY • SYRACUSE • SHELTON, CT

ACRONYM	DEFINITION
AGS	Advanced Geological Services
ASP	Analytical Services Protocol
ASTM	American Society for Testing and Materials
CFR	Code of Federal Regulations
CU	Commercial Use
DER	Department of Environmental Remediation
ELAP	Environmental Laboratory Approval Program
EM	Electromagnetic
ESA	Environmental Site Assessment
GPR	Ground Penetrating Radar
GQS	Groundwater Quality Standard
GV	Guidance Value
NYCRR	New York Codes, Rules, and Regulations
NYSDEC	New York State Department of Environmental Conservation
NYSDOH	New York State Department of Health
PAH	Polyaromatic Hydrocarbon
PID	Photo-ionization Detector
ppm	Parts per million
PWGC	P.W. Grosser Consulting, Inc.
QA/QC	Quality Assurance / Quality Control
REC	Recognized Environmental Condition
RRU	Restricted Residential Use
SCO	Soil Cleanup Objective
SVOC	Semi-volatile Organic Compound
USCS	Unified Soil Classification System
USEPA	United States Environmental Protection Agency
UST	Underground Storage Tank
UU	Unrestricted Use
VOC	Volatile Organic Compound

P.W. GROSSER CONSULTING, INC • P.W. GROSSER CONSULTING ENGINEER & HYDROGEOLOGIST, PC
631.589.6353 • WWW.PWGROSSER.COM • PWGC.INFO@PWGROSSER.COM
BOHEMIA • MANHATTAN • SARATOGA SPRINGS • MONTICELLO, NY • SYRACUSE • SHELTON, CT

1.0 INTRODUCTION

Broadway Junction Partners, LLC (Client) retained P.W. Grosser Consulting, Inc. (PWGC) to prepare a Phase II Environmental Site Assessment (ESA) for the properties located at 45 Van Sinderen Avenue and 2465 Atlantic Avenue, Brooklyn, New York. The purpose of the Phase II ESA was to further evaluate recognized environmental conditions (RECs) identified in September 2018 Phase I ESAs prepared by CBRE, Inc. and to obtain sound, scientifically valid data concerning actual property conditions.

Work was conducted in accordance with the American Society for Testing and Materials (ASTM) Standard E 1903-19 (Standard Practices for Environmental Site Assessment: Phase II Environmental Site Assessment Process) and in substantial conformance with the New York State Department of Environmental Conservation's (NYSDEC's) Division of Environmental Remediation's (DER's) Technical Guidance for Site Investigation and Remediation, May 2010 (DER-10).

P.W. GROSSER CONSULTING, INC • P.W. GROSSER CONSULTING ENGINEER & HYDROGEOLOGIST, PC
631.589.6353 • WWW.PWGROSSER.COM • PWGC.INFO@PWGROSSER.COM
BOHEMIA • MANHATTAN • SARATOGA SPRINGS • MONTICELLO, NY • SYRACUSE • SHELTON, CT

2.0 BACKGROUND

2.1 Site Description and Features

The subject property consists of two parcels located at 45 Van Sinderen Avenue and 2465 Atlantic Avenue in Brooklyn, NY. The subject property is located in the borough of Brooklyn and Kings County. The property is identified in the NYC Tax Map as Block 1576, Lots 1 and 34. The subject property measures approximately 0.36 acres and is improved with:

- 45 Van Sinderen Ave: The property is improved with an approximately 103-year-old (built in 1921), two-story warehouse and loft building covering approximately 40% of the lot on the south, with an attached storage yard to the north. The building has a partial cellar covering approximately half the building area on the west, featuring stone rubble walls with a superstructure of wood frame and masonry construction.
- 2465 Atlantic Avenue: The property is improved with an approximately 116-year-old (built circa 1908) three-story vacant loft building covering the entirety of the lot. The building has a full cellar featuring stone rubble walls with a superstructure of wood frame and masonry construction.

A Site Location Map is included in **Figure 1**. A Site Plan is included as **Figure 2**.

2.2 Physical Setting

The topography of the subject property and surrounding area was reviewed from the USGS 7.5-minute series topographic map for the Brooklyn, NY quadrangle. The property elevation is approximately 70 feet above the National Geodetic Vertical Datum (NGVD).

The geologic setting of Long Island is well documented and consists of crystalline bedrock composed of schist and gneiss overlain by layers of unconsolidated deposits. Immediately overlying the bedrock is the Raritan Formation, consisting of the Lloyd sand confined by the Raritan Clay Member. The Lloyd sand is an aquifer and consists of discontinuous layers of gravel, sand, sandy and silty clay, and solid clay. The Raritan Clay is a solid and silty clay with: few lenses of sand and gravel, abundant lignite and pyrite, and gray, red, or white in color.

Above the Raritan Clay lies the Magothy Formation. The Magothy Aquifer consists of layers of fine to coarse sand of moderate to high permeability, with inter-bedded lenses of silt and clay of low permeability resulting in areas of preferential horizontal flow; therefore, this aquifer generally becomes more confined with depth. The Magothy Aquifer is overlain by the Upper Glacial Aquifer. The Upper Glacial Aquifer is the water table aquifer at this location and is comprised of medium to coarse sand and gravel with occasional thin lenses of fine sand and brown clay. This aquifer extends from the land surface to the top of the Magothy Aquifer; therefore, is hydraulically connected to the Magothy Aquifer.

P.W. GROSSER CONSULTING, INC • P.W. GROSSER CONSULTING ENGINEER & HYDROGEOLOGIST, PC
631.589.6353 • WWW.PWGROSSER.COM • PWGC.INFO@PWGROSSER.COM
BOHEMIA • MANHATTAN • SARATOGA SPRINGS • MONTICELLO, NY • SYRACUSE • SHELTON, CT

Based upon the subject property elevation and regional groundwater contour maps, the depth to groundwater beneath the subject property was estimated at 59 feet below existing grade. Regional groundwater flow is estimated to be toward the southeast direction.

2.3 Site History and Land Use

45 Van Sinderen Avenue: Prior to the construction of the existing improvements, the subject property was improved with small buildings used for coal and wood storage associated with the Thatford and Ackerman Coal and Lumber Yard since at least 1888 and was likely vacant land prior to that. The current subject building was constructed in 1920 and was used as a rolled gold manufacturing facility in 1932 and an instrument testing company from 1951 until the early 2000's. The property is currently used as a furniture warehouse.

2465 Atlantic Avenue: Prior to the construction of the existing improvements, the subject property was developed with a two-story commercial building used as part of the Thatford & Ackerman Coal and Lumber Yard since at least 1888. Prior to that, the Subject was vacant land. The current building was constructed circa 1908 and was used as a hotel, an electrical supply company, a clothing manufacturer, a lamp manufacturer and a radio and telecom manufacturer throughout the years since its construction. The property is currently used as a sign designer and manufacturer.

2.4 Adjacent Property Land Use

The area surrounding the subject property was lightly developed by 1888 and more densely developed by 1932. An elevated subway track located near the subject property has been in existence since at least 1897 and the remainder of the area has mostly been used for commercial or industrial uses up until the present day.

2.5 Summary of Previous Assessments

2.5.1 Phase I Environmental Site Assessment Report (September 2018) - 2465 Atlantic Avenue

CBRE, Inc. prepared a Phase I ESA in September of 2018 for 2465 Atlantic Avenue. The Phase I ESA identified the following RECs associated with subject property:

- REC 1 – The property was formerly occupied by APEX Airtronics, Inc. (a radio and telecom equipment manufacturer) from 1948-2014. The subject property was listed as a Resource Conservation and Recovery Act (RCRA) Non-Generator as of 2007, but in 1999 was formerly a Small Quantity Generator of hazardous waste. In 1980, the subject property was a Large Quantity Generator in 1980 for production of spent non-halogenated solvents. Given that much of the

P.W. GROSSER CONSULTING, INC • P.W. GROSSER CONSULTING ENGINEER & HYDROGEOLOGIST, PC
631.589.6353 • WWW.PWGROSSER.COM • PWGC.INFO@PWGROSSER.COM
BOHEMIA • MANHATTAN • SARATOGA SPRINGS • MONTICELLO, NY • SYRACUSE • SHELTON, CT

operations at the property occurred during a period with little to no environmental regulations, the historical industrial usage was considered a REC.

- BER – The subject property installed a 550-gallon No. 2 fuel oil AST in 1956. The tank was converted to non-regulated use and appeared to be in good condition. The tank is encased in concrete and is considered to be an underground storage tank by the NYSDEC. This was not considered a REC, but was considered a BER.

2.5.2 Phase I Environmental Site Assessment Report (September 2018) – 45 Van Sinderen Avenue

CBRE, Inc. prepared a Phase I ESA in September of 2018 for 45 Van Sinderen Avenue. The Phase I ESA did not identify RECs associated with subject property.

2.5.3 Phase II Environmental Site Assessment Report (November 2018) – 2465 Atlantic Avenue

Castleton Environmental prepared a Phase II ESA in November of 2018. The Phase II ESA documented the findings of the Subsurface Investigation performed at the subject property. The Phase II ESA is summarized below.

On November 7, 2018, two sub-slab vapor samples (SSV01 and SSV02), two indoor air samples (IAQ01 and IAQ02), and one outdoor ambient air sample (OAQ01) were collected and analyzed for the presence of VOCs by York Analytical Laboratories using 6-liter SUMMA canisters fitted with two-hour regulators. Each sub slab location was screened with a photoionization detector for the presence of VOCs before sampling. The photoionization detector detected readings of 1.4 and 2.7 parts per million.

Multiple chlorinated VOCs, including carbon tetrachloride, cis-1,2-dichloroethylene, (DCE), trichloroethylene (TCE), methylene chloride, and tetrachloroethylene (PCE) were detected. PCE was detected at concentrations in SSV02 and IAQ02 that would warrant mitigation based on NYSDOH decision matrices and was also detected in OAQ01. All remaining analytes were reported as non-detect.

Based on the findings of the Phase II ESA, Castleton Environmental recommended the sealing of seams, piping penetrations, and floor/wall joints to prevent vapors from entering the building from beneath the slab. Castleton Environmental did not recommend further sampling that would disturb the concrete floor.

P.W. GROSSER CONSULTING, INC • P.W. GROSSER CONSULTING ENGINEER & HYDROGEOLOGIST, PC
631.589.6353 • WWW.PWGROSSER.COM • PWGC.INFO@PWGROSSER.COM
BOHEMIA • MANHATTAN • SARATOGA SPRINGS • MONTICELLO, NY • SYRACUSE • SHELTON, CT

3.0 INVESTIGATION METHODOLOGY

The Phase II ESA included the following tasks:

- Geophysical survey
- Soil quality evaluation
- Groundwater quality evaluation
- Soil vapor intrusion investigation

3.1 Geophysical Survey

On April 15 and April 16, 2024, PWGC and Advanced Geological Services (AGS) of Malvern, Pennsylvania mobilized to the subject property to perform a geophysical survey. The purpose of the geophysical survey was to determine the absence/presence of subsurface anomalies at the subject property. Descriptions of the geophysical methods are described below.

A copy of the Geophysical Survey Report, including further detail regarding the methodology and findings, is included in **Appendix A**.

3.1.1 Electromagnetic Survey

AGS utilized a RD400 by Radio-Detection, an EM61 electromagnetic (EM) instrument, and a Fisher M Scope TW-6 metal detector. The Radiodetection RD400, EM61 electromagnetic, and Fisher M Scope use the principle of EM induction to measure the variability of electrical conductivity of subsurface materials and the presence of buried metal objects. Significant contrasts in the electrical properties between non-indigenous materials and surrounding soil enable accurate delineation of buried waste materials, fill, and geologic features. The large EM response to metal makes this technique particularly well suited to identifying buried metal objects such as underground storage tanks (USTs), metallic wastes, buried drums, pipelines, reinforced building foundations, and other metal components of buried structures. It is, however, equally sensitive to metal objects on the ground surface.

3.1.2 Ground Penetrating Radar Survey

Following the electromagnetic survey, AGS utilized a GSSI SIR-3000 with a 400 Mhz antenna to further investigate the metallic anomalies. Ground penetrating radar (GPR) uses high frequency pulsed electromagnetic waves to acquire subsurface information. Energy is propagated downward into the ground and is reflected back to the surface from boundaries at which there are electrical property contrasts. Penetration is the greatest in unsaturated sands and fine gravels and dry, well cured concrete. Clayey, highly saline or saturated soils, areas covered by steel reinforced concrete, foundry slag, uncured concrete, or other highly conductive materials significantly reduce depth penetration of the GPR signal. The 400

P.W. GROSSER CONSULTING, INC • P.W. GROSSER CONSULTING ENGINEER & HYDROGEOLOGIST, PC
631.589.6353 • WWW.PWGROSSER.COM • PWGC.INFO@PWGROSSER.COM
BOHEMIA • MANHATTAN • SARATOGA SPRINGS • MONTICELLO, NY • SYRACUSE • SHELTON, CT

MHz antenna can achieve depths of penetration up to about 20 feet, but this depth may be greatly reduced due to site-specific conditions as discussed above.

3.2 Soil Quality Evaluation

To characterize soil quality at the subject property, soil borings were installed throughout the site. A total of four soil borings were installed during the Phase II ESA investigation. Soil boring locations are illustrated in **Figure 3**.

3.2.1 Soil Boring Protocol

Lakewood Environmental Services Corp. (Lakewood) of Smithtown, New York provided environmental drilling services during the investigation. A Track Mounted Geoprobe 6610 was utilized to install the environmental soil borings. Soils were collected continuously from ground surface down to an approximate depth of 15 feet below the ground surface (bgs). For two soil borings installed in the buildings' basements, a hammer drill was utilized to break through the concrete slab and a hand auger was utilized to collect soils up to a depth of two feet bgs.

The soil cores and hand augured soils were placed on 10-mil polyethylene sheeting in the order they came out of the ground. The acetate liners were cut open and the soil core was screened for the presence of volatile organic vapors, which are commonly associated with petroleum products and industrial solvents, utilizing a photo-ionization detector (PID). Each soil core was classified by a hydrogeologist using the Unified Soil Classification System (USCS). A soil boring log was developed for each location (**Appendix B**) and includes the characterization and screening data.

3.2.2 Soil Sample Collection Protocol

Soil samples collected for volatile organic analysis were collected directly from the acetate liners utilizing terra-core sampling devices. The remaining sample volumes were transferred to a stainless-steel bowl and homogenized. Once homogenized, samples were transferred to laboratory supplied glassware and packed in a cooler with ice and shipped under proper chain-of-custody procedures to Alpha Analytical Laboratories of Westborough, Massachusetts (Alpha), a New York State Department of Health (NYSDOH) Environmental Laboratory Approval Program (ELAP) certified laboratory, for analysis following NYSDEC Analytical Services Protocol (ASP)-Category A Deliverables.

3.3 Groundwater Quality Evaluation

To characterize groundwater quality at the subject property, a total of two groundwater samples were intended to be collected as part of this Phase II ESA. Lakewood utilized a track mounted Geoprobe® direct-push drill rig to advance a SP-16 sampler in two boreholes and advance the sampler to groundwater. Due

P.W. GROSSER CONSULTING, INC • P.W. GROSSER CONSULTING ENGINEER & HYDROGEOLOGIST, PC
631.589.6353 • WWW.PWGROSSER.COM • PWGC.INFO@PWGROSSER.COM
BOHEMIA • MANHATTAN • SARATOGA SPRINGS • MONTICELLO, NY • SYRACUSE • SHELTON, CT

to repeated refusals at depths ranging from 30 feet bgs to 40 feet bgs, Lakewood was unable to reach groundwater; therefore, groundwater samples were unable to be collected as part of this Phase II ESA.

3.4 Soil Vapor Intrusion Investigation

To evaluate potential vapor intrusion at the subject property, a soil vapor intrusion investigation was performed. The investigation consisted of the collection of one soil vapor sample and one sub-slab soil vapor sample.

3.4.1 Soil Vapor Point Installation Protocol

Soil vapor and sub-slab soil vapor sampling was performed in accordance with the NYSDOH "Guidance for Evaluating Soil Vapor Intrusion in New York State," (NYSDOH Guidance) October 2006 and subsequent addenda.

3.4.1.1 Sub-Slab Soil Vapor Sampling

The sub-slab soil vapor sampling points was installed using a hammer drill to approximately two inches beneath the floor slab in accordance with procedures specified in the NYSDOH Guidance. Sampling points were constructed of dedicated polyethylene tubing backfilled with coarse sand and sealed at the surface with hydrated bentonite.

3.4.1.2 Soil Vapor Sampling

The soil vapor sampling point was installed to a depth of five feet bgs utilizing a Geoprobe® direct-push drill rig. A six-inch stainless-steel screen was installed at the base of the sampling point with dedicated polyethylene tubing to grade. Coarse sand was placed surrounding the screen and six inches above. The remainder of the soil vapor point annulus was sealed with bentonite grout to the surface.

3.4.1.3 Tracer Gas Testing

Prior to sampling, the integrity of soil vapor and sub-slab soil vapor sampling point seals was tested using tracer gas analysis. The environment surrounding the seal was enriched with the tracer gas (helium) as readings were collected through the sampling probe with a portable helium detector. Seals were adjusted as needed until acceptable tracer gas readings were collected from each soil vapor probe indicating the seals were intact and the sampling probes were acceptable for sample collection.

After the initial tracer gas test was performed, one to three volumes of the sample tubing was purged prior to collecting samples. Flow rates for both purging and collecting did not exceed 0.2 liters per minute to minimize potential indoor air infiltration during sampling.

P.W. GROSSER CONSULTING, INC • P.W. GROSSER CONSULTING ENGINEER & HYDROGEOLOGIST, PC
631.589.6353 • WWW.PWGROSSER.COM • PWGC.INFO@PWGROSSER.COM
BOHEMIA • MANHATTAN • SARATOGA SPRINGS • MONTICELLO, NY • SYRACUSE • SHELTON, CT

3.4.2 *Soil Vapor and Air Sample Collection Protocol*

Soil vapor and sub-slab soil vapor samples were collected into 6-liter Summa® vacuum canisters fitted with 2-hour flow controllers. Canisters and flow controllers were batch certified clean by the laboratory. Proper quality assurance/quality control (QA/QC) protocol was followed during the collection of soil gas samples to ensure that cross-contamination in the field did not occur.

P.W. GROSSER CONSULTING, INC • P.W. GROSSER CONSULTING ENGINEER & HYDROGEOLOGIST, PC
631.589.6353 • WWW.PWGROSSER.COM • PWGC.INFO@PWGROSSER.COM
BOHEMIA • MANHATTAN • SARATOGA SPRINGS • MONTICELLO, NY • SYRACUSE • SHELTON, CT

4.0 INVESTIGATION FINDINGS

4.1 Geophysical Survey

A geophysical survey was performed as detailed in Section 3.1. Findings of the geophysical survey included the following:

- The maximum depth of GPR penetration at the property was approximately 5 feet bgs.
- No underground storage tanks were identified during the geophysical survey.
- Areas of elevated electromagnetic response appear to be due to the presence of smaller scrap metal.
- The northern and eastern portions of the property exterior were obstructed by vehicles and equipment storage and were not accessible for collection of geophysical data.

4.2 Soil Quality Evaluation

To characterize soil quality, soil borings were installed within the basements of 2465 Atlantic Avenue and 45 Van Sinderen Avenue, within the northern exterior yard, and in the alley between the two buildings. A total of four soil borings (SB001-B through SB004-B) were installed during the investigation. Soil boring locations are illustrated in **Figure 3**.

4.2.1 Soil Boring Protocol

Soil borings were installed as detailed in Section 3.2. Soils were collected continuously to the final depth of each boring. Borings inside the cellar (SB001-B and SB002-B) were installed to a depth of 2 feet below the slab (approximately 12 feet below ground surface). Borings outside of the building (SB003-B and SB004-B) were installed to a depth of 15 feet below ground surface. Soils in these areas generally consisted of two distinct layers of fill material. The upper layer contained brick and glass, intermixed with fine to medium grained sand with fines and gravel with slight plasticity, and ranged between surface grade and two to six feet bgs in the borings. The lower layer contained brick and glass, intermixed with fine to coarse silty sand and gravel with no plasticity, and continued to at least 15 feet bgs where the boring terminated. No visual or olfactory contamination was observed in any of the soil borings. PID readings ranged from 0.0 parts per million (ppm) to 1.3 ppm. Soil boring logs are included in **Appendix B**.

4.2.2 Soil Sample Collection Protocol

Two soil samples were collected from the buildings' basements using a hand auger from the 0 to 2 feet interval directly beneath the concrete slab. Two soil samples were collected from each of the two borings advanced using the Geoprobe, from the intervals exhibiting the highest visual or olfactory contamination. As these two borings did not exhibit visual or olfactory evidence of contamination, but did exhibit evidence of fill material throughout the boring, samples were collected from the 0 to 2 feet bgs and 13 to 15 feet bgs intervals. Soil samples were collected as detailed in Section 3.2, and were analyzed for the following:

- VOCs by USEPA Method 8260

P.W. GROSSER CONSULTING, INC • P.W. GROSSER CONSULTING ENGINEER & HYDROGEOLOGIST, PC
631.589.6353 • WWW.PWGROSSER.COM • PWGC.INFO@PWGROSSER.COM
BOHEMIA • MANHATTAN • SARATOGA SPRINGS • MONTICELLO, NY • SYRACUSE • SHELTON, CT

- SVOCs by USEPA Method 8270
- Metals by USEPA Methods 6010/7196/7471/9012

4.2.2.1 Soil Analytical Results

Soil analytical results were compared to the Soil Cleanup Objectives (SCOs) for Unrestricted, Restricted Residential, and Commercial Use Soil Cleanup Objectives (UUSCOs, RRUSCOs, and CUSCOs, respectively) as specified in NYSDEC's Title 6 New York Codes, Rules, and Regulations (NYCRR) Part 375, Environmental Remediation Programs. A total of six samples were collected.

Analytical results from each of the soil borings did not yield concentrations of VOCs exceeding UUSCOs except for Trichloroethylene (TCE) in SB001-B_0-2' and cis-1,2-dichloroethylene (DCE) and tetrachloroethylene (PCE) in SB002-B_0-2'.

SVOCs were detected at concentrations exceeding UUSCOs in two samples, SB002-B_0-2' (benzo(k)fluoranthene) and SB004-B_0-2' (chrysene). SB002-B_0-2' exceeded RRUSCOs for chrysene and indeno(1,2,3-cd)pyrene, and SB004-B_0-2' exceeded RRUSCOs for benzo(a)anthracene, benzo(b)fluoranthene, and indeno(1,2,3-cd)pyrene. In addition, SB002-B_0-2' exceeded CUSCOs for benzo(a)anthracene (7.0 mg/kg), benzo(a)pyrene (8.5 mg/kg), benzo(b)fluoranthene (9.8 mg/kg), and dibenzo(a,h)anthracene (1.5 mg/kg), and SB004-B_0-2' exceeded CUSCOs for benzo(a)pyrene (1.4 mg/kg).

Metals were detected at concentrations exceeding UUSCOs in SB001-B_0-2' (lead, mercury, and zinc), SB002-B_0-2' (lead, mercury, and zinc), SB003-B_0-2' (copper, and zinc), SB004_0-2' (zinc and mercury), and SB004-B_13-15' (manganese). SB003-B_0-2' exceeded RRUSCOs for mercury and lead and SB004-B_0-2' exceeded RRUSCOs for lead. In addition, SB001-B_0-2' and SB004-B_0-2' exceeded the CUSCO for copper (270 mg/kg) at 311 mg/kg and 414 mg/kg, respectively) and SB003-B_0-2' exceeded the CUSCO for arsenic (16 mg/kg) at 25.8 mg/kg.

Analytical results are detailed in **Tables 1** through **3** and the complete laboratory analytical report is included in **Appendix C**.

4.2.3 Soil Vapor Intrusion Investigation

To evaluate potential vapor intrusion at the subject property, one sub-slab soil vapor (SS001-B) sample and one soil vapor (SV001-B) sample were collected. Soil vapor and air samples were collected as described in Section 3.3.

P.W. GROSSER CONSULTING, INC • P.W. GROSSER CONSULTING ENGINEER & HYDROGEOLOGIST, PC
631.589.6353 • WWW.PWGROSSER.COM • PWGC.INFO@PWGROSSER.COM
BOHEMIA • MANHATTAN • SARATOGA SPRINGS • MONTICELLO, NY • SYRACUSE • SHELTON, CT

4.2.3.1 Soil Vapor Analytical Results

The primary method for the evaluation of sub-slab vapor and indoor air data is the use of Soil Vapor / Indoor Air Matrices provided in the NYSDOH Guidance document. The matrices incorporate both sub-slab vapor concentrations and their corresponding indoor air concentrations in a table to formulate an appropriate action for a sampling site. Matrices have been developed for a limited number of chlorinated and petroleum-related VOCs. Although matrices have not yet been developed for other compounds, consideration is given to the comparisons between the sub-slab vapor and indoor air concentrations to determine if vapor intrusion is occurring.

Indoor air samples were not collected as part of this assessment. As there was no building present in the northern yard, a sub-slab vapor sample could not be collected at the up gradient end of the property; however, the analytical results for the soil vapor sample was utilized in place of a sub-slab vapor sample in comparison to the matrices to provide guidance. The analytical results for the sub-slab soil vapor and soil vapor samples were compared to the lowest values included on the NYSDOH decision matrices for sub-slab soil vapor which may warrant further action.

Analytical results for sub-sab soil vapor in SS001-B exceeded the lowest concentrations specified in the NYSDOH decision matrices for PCE (100 µg/m^3) at 1,440 100 µg/m^3, TCE (6 µg/m^3) at 111 µg/m^3, and DCE (6 µg/m^3) at 61.9 µg/m^3. Furthermore, these concentrations exceed the decision matrices that would warrant mitigation regardless of the concentration of the corresponding indoor air sample (1,000 µg/m^3 for PCE, 60 µg/m^3 for TCE and DCE).

No VOCs were detected at concentrations exceeding the lowest concentrations specified in the NYSDOH decision matrices in SV001-B. There are detectable concentrations of petroleum related compounds, such as the trimethylbenzenes and BTEX (benzene, ethylbenzene, and toluene) and chlorinated VOCs such as tetrachloroethylene. These concentrations are relatively low; however, these samples were not collected immediately beneath a slab or within 2 feet of a known source of contamination.

Analytical results are detailed in **Table 4**. The complete laboratory analytical report is included in **Appendix C**.

4.3 Site Environmental Evaluation

Soil impact at the property primarily consisted of chlorinated VOCs exceeding UUSCOs and SVOCs (polyaromatic hydrocarbons [PAHs]) and metals at concentrations exceeding their respective CUSCOs in the shallow (zero to two feet bgs) soils sampled. SVOC and metal impact at the levels detected is commonly associated with the presence of fill material. This observation is further supported by the presence of debris

P.W. GROSSER CONSULTING, INC • P.W. GROSSER CONSULTING ENGINEER & HYDROGEOLOGIST, PC
631.589.6353 • WWW.PWGROSSER.COM • PWGC.INFO@PWGROSSER.COM
BOHEMIA • MANHATTAN • SARATOGA SPRINGS • MONTICELLO, NY • SYRACUSE • SHELTON, CT

(brick/glass) observed in the soil at the property; however, the PAH and metal impact appears to largely be limited to the upper layer of fill, as manganese was the only analyte to exceed UUSCOs in the lower fill layer. Based on the concentration of lead observed in shallow soils, if disturbed or removed from the site for disposal, waste characterization including Toxicity Characteristic Leaching Procedure (TCLP) analysis may result in the soil being deemed hazardous and requiring special handling for disposal.

The concentrations of chlorinated VOCs exceeding UUSCOs were limited to the two samples collected from beneath the building slabs and may be associated with the presence of these compounds in sub-slab soil vapor.

Chlorinated VOCs were detected in the sub-slab soil vapor sample at concentrations that warrant mitigation, regardless of their respective concentrations in the indoor air. A more comprehensive soil vapor intrusion investigation and installation of a soil vapor mitigation system may be recommended.

Petroleum related compounds and chlorinated VOCs were also detected in the soil vapor sample. While no concentrations of VOCs were observed that would warrant mitigation based on the NYSDOH matrices, the presence of a building slab in this area, if a new building were to be constructed, could potentially result in higher concentrations of compounds accumulating beneath the slab which may represent a soil vapor intrusion concern, similar to what was observed in the sub-slab vapor sample. Installation of a vapor barrier or other suitable vapor intrusion mitigation methods may be recommended here, too, if this portion of the site were to be developed in the future.

P.W. GROSSER CONSULTING, INC • P.W. GROSSER CONSULTING ENGINEER & HYDROGEOLOGIST, PC
631.589.6353 • WWW.PWGROSSER.COM • PWGC.INFO@PWGROSSER.COM
BOHEMIA • MANHATTAN • SARATOGA SPRINGS • MONTICELLO, NY • SYRACUSE • SHELTON, CT

5.0 CONCLUSIONS AND RECOMMENDATIONS

PWGC has performed a Phase II ESA at the subject property in conformance with the scope and limitations of ASTM Practice E1903-19 for the following objectives:

- Geophysical survey to identify potential USTs, utilities, and other subsurface anomalies.
- Installation of four soil borings (SB001 through SB004), and collection of one to two soil samples from each boring.
- Installation of one soil vapor sampling point (SV001) and one sub-slab soil vapor sampling point (SS001) and collection of two soil vapor samples.

5.1 Conclusions

Based on the results of the Phase II ESA, PWGC offers the following conclusions:

Subsurface anomalies indicative of potential USTs, drywells, or other objects which would warrant further investigation were not identified during the geophysical survey.

Soil quality across the soil borings exhibited the presence of fill material in the top 15 feet. Six soil samples were collected from four soil borings installed across the site as part of this assessment. Analytical results for each of the four samples did not identify concentrations of VOCs greater than Unrestricted Use SCOs with the exception of PCE, TCE, and DCE in SB002 from the 0 to 2-foot interval, collected from the basement of 2465 Atlantic Avenue. SVOCs, namely PAH compounds, were detected in SB002 and SB003 from the 0 to 2-foot interval at concentrations greater than CUSCOs. Metals including arsenic and copper were detected at concentrations greater than CUSCOs in SB001, SB003, and SB004 in the 0 to 2-foot interval, lead, mercury, and zinc exceeded UUSCOs in SB002 in the 0 to 2-foot interval, and manganese exceeded UUSCOs in SB004 in the 13 to 15-foot interval. VOCs, SVOCs, and metals were not detected at concentrations greater than UUSCOs in the two soil samples collected from the deeper interval. In general, elevated concentrations of SVOCs and metals were identified at locations and depths where the upper layer of fill material was observed, with manganese being the only analyte detected greater than UUSCOs in the lower fill layer. Elevated concentrations of VOCs were identified only in samples collected from beneath the building slab and may be associated with the presence of soil vapors.

One soil vapor sample was collected from the up gradient portion of the property in the northern yard, and one sub-slab soil vapor sample was collected from the down gradient portion of the property in the basement of 2465 Atlantic Ave, which was previously used for industrial purposes (radio and telecom manufacturing). There were no VOC concentrations detected in the up gradient soil vapor sample that would warrant mitigation based on NYSDOH matrices; however, concentrations of petroleum related compounds, such as the trimethylbenzenes and BTEX and chlorinated VOCs such as tetrachloroethylene

P.W. GROSSER CONSULTING, INC • P.W. GROSSER CONSULTING ENGINEER & HYDROGEOLOGIST, PC
631.589.6353 • WWW.PWGROSSER.COM • PWGC.INFO@PWGROSSER.COM
BOHEMIA • MANHATTAN • SARATOGA SPRINGS • MONTICELLO, NY • SYRACUSE • SHELTON, CT

and vinyl chloride were detected at lower concentrations. The sub-slab soil vapor sample contained concentrations of PCE, TCE, and DCE that would warrant mitigation regardless of a corresponding indoor air sample. Based on the results of the sub-slab soil vapor sample and the soil samples collected in the basements of 2465 Atlantic Avenue and 45 Van Sinderen Avenue, there appears to be a soil vapor intrusion concern within this portion of the property.

5.2 Recommendations

Based on the conclusions detailed above, PWGC offers the following recommendations for the subject property:

- Based on the concentrations of SVOC and metals impact observed in the subsurface, PWGC recommends that these soils be handled in accordance with local, state, and federal regulations and guidance if they are to be disturbed and/or removed from the site for offsite disposal. This should involve appropriate waste characterization sampling to determine if some of the metal impacts (particularly lead) are deemed hazardous.
- Soil vapor intrusion mitigation is recommended in the basements of 2465 Atlantic Avenue and 45 Van Sinderen Avenue. Additional delineation of sub-slab vapor concentrations is recommended to more finely focus this mitigation area. Once this area has been better defined, a pilot study is recommended to determine the radius of influence for SSDS pits, and the SSDS system should then be designed and installed.
- Installation of a vapor barrier or other appropriate soil vapor mitigation methods if a new building is to be constructed.

P.W. GROSSER CONSULTING, INC • P.W. GROSSER CONSULTING ENGINEER & HYDROGEOLOGIST, PC
631.589.6353 • WWW.PWGROSSER.COM • PWGC.INFO@PWGROSSER.COM
BOHEMIA • MANHATTAN • SARATOGA SPRINGS • MONTICELLO, NY • SYRACUSE • SHELTON, CT

6.0 SIGNATURE OF ENVIRONMENTAL PROFESSIONAL

I declare that, to the best of my professional knowledge and belief, I meet the definition of Environmental Professional as defined in Section 312.10 of 40 CFR 312. I have the specific qualifications based on education, training and experience to assess a property of the nature, history and setting of the subject property. I have developed and performed the all appropriate inquiries in conformance with the standards and practices set forth in 40 CFR 312.



Michael Pecoraro
Project Manager



Jennifer Lewis, PG
Vice President

Report Completion Date: May 29, 2024

P.W. GROSSER CONSULTING, INC • P.W. GROSSER CONSULTING ENGINEER & HYDROGEOLOGIST, PC
631.589.6353 • WWW.PWGROSSER.COM • PWGC.INFO@PWGROSSER.COM
BOHEMIA • MANHATTAN • SARATOGA SPRINGS • MONTICELLO, NY • SYRACUSE • SHELTON, CT

7.0 REFERENCES

6 NYCRR Part 375 Environmental Remediation Programs Subparts 375-1 to 375-4 and 375-6.

6 NYCRR Part 703 Surface Water and Groundwater Quality Standards and Groundwater Effluent Limitations.

Commissioners Policy CP-51, Soil Cleanup Guidance, NYSDEC, October 21, 2010.

Standard Practice for Environmental Site Assessments: Phase II Environmental Site Assessment Process, ASTM Standard E 1903-19.

Technical Guidance for Site Investigation and Remediation (DER-10), NYSDEC, May 3, 2010.

CBRE, 2465 Atlantic Avenue Phase I ESA, September 2018

CBRE, 45 Van Sinderen Avenue Phase I ESA, September 2018

Castleton Environmental, 2465 Atlantic Avenue Phase II ESA, November 2018

P.W. GROSSER CONSULTING, INC • P.W. GROSSER CONSULTING ENGINEER & HYDROGEOLOGIST, PC
631.589.6353 • WWW.PWGROSSER.COM • PWGC.INFO@PWGROSSER.COM
BOHEMIA • MANHATTAN • SARATOGA SPRINGS • MONTICELLO, NY • SYRACUSE • SHELTON, CT

8.0 LIMITATIONS

The conclusions presented in this report are professional opinions based on the data described in this report. These opinions have been arrived at in accordance with currently accepted engineering and hydrogeologic standards and practices applicable to this location, and are subject to the following inherent limitations:

1. The data presented in this report are from visual inspections and examination of records prepared by others. The passage of time, manifestation of latent conditions, or occurrence of future events may require further exploration of the site, analysis of data, and re-evaluation of the findings, observations, and conclusions presented in this report.
2. The data reported and the findings, observations, and conclusions expressed are limited by the scope of work. The scope of work was defined by the request of the client.
3. No warranty or guarantee, whether expressed or implied, is made with respect to the data reported, findings, observations, or conclusions. These are based solely upon site conditions in existence at the time of the investigation, and other information obtained and reviewed by PWGC.
4. The conclusions presented in this report are professional opinions based on data described in this report. They are intended only for the purpose, site location, and project indicated. This report is not a definitive study of contamination at the site and should not be interpreted as such.
5. This report is based, in part, on information supplied to PWGC by third-party sources. While efforts have been made to substantiate this third-party information, PWGC cannot attest to the completeness or accuracy of information provided by others.

P.W. GROSSER CONSULTING, INC • P.W. GROSSER CONSULTING ENGINEER & HYDROGEOLOGIST, PC
631.589.6353 • WWW.PWGROSSER.COM • PWGC.INFO@PWGROSSER.COM
BOHEMIA • MANHATTAN • SARATOGA SPRINGS • MONTICELLO, NY • SYRACUSE • SHELTON, CT

FIGURES

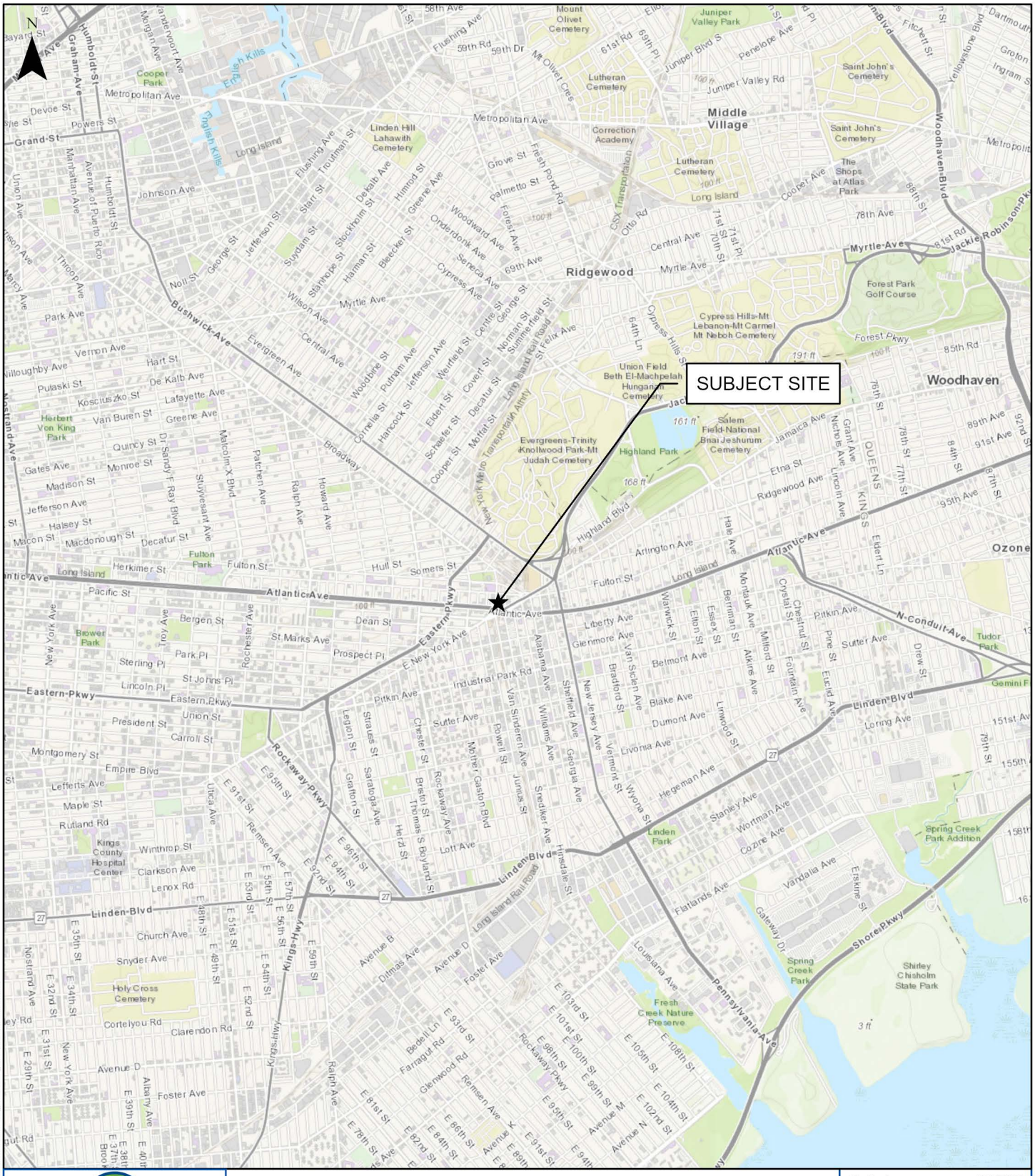

SITE LOCATION

2465 Atlantic Ave & 45 Van Sinderen Ave-2514
Brooklyn, NY 11207

Miles
0 ¼ ½ ¾ 1 1¼ 1½ 1¾ 2

PWGC
CLIENT DRIVEN SOLUTIONS
P.W. Grosser Consulting, Inc.
630 Johnson Ave., Suite 7
Bohemia, NY 11716
Ph: 631-589-6353 • Fax: 631-589-8705
pwgc.info@pwgrosser.com

Project:	TOT2401
Date:	5/2/2024
Designed by:	MP
Drawn by:	AM
Approved by:	MP
Figure No:	1

Document Path: W:\Projects\S-2\TOT\2401\map files\Site 4\Atlantic_Sinderen_AnalyticalResults.aprx



Document Path: W:\Projects\S-Z\TOT\2401\map files\Site 4\Site4Plan_Location.aprx

PWGC
CLIENT DRIVEN SOLUTIONS
P.W. Grosser Consulting, Inc.
630 Johnson Ave., Suite 7
Bohemia, NY 11716
Ph: 631-589-6353 • Fax: 631-589-8705
pwgc.info@pwgrosser.com

Broadway Junction Partners, LLC
26 Harbor Park Drive
Port Washington, NY 11050

UNAUTHORIZED ALTERATION OR ADDITION TO THIS DRAWING AND RELATED DOCUMENTS IS A VIOLATION OF SEC. 7209 OF THE N.Y.S. EDUCATION LAW

DRAWING PREPARED FOR:

REVISION	DATE	INITIAL	COMMENTS

DRAWING INFORMATION:

Project:	TOT2401	Designed by:	MP
Date:	3/26/2024	Drawn by:	AM
Scale:	AS SHOWN	Approved by:	MP

SITE PLAN

2465 Atlantic Ave & 45 San Sinderen Ave
Brooklyn, NY 11207

FIGURE NO:

2

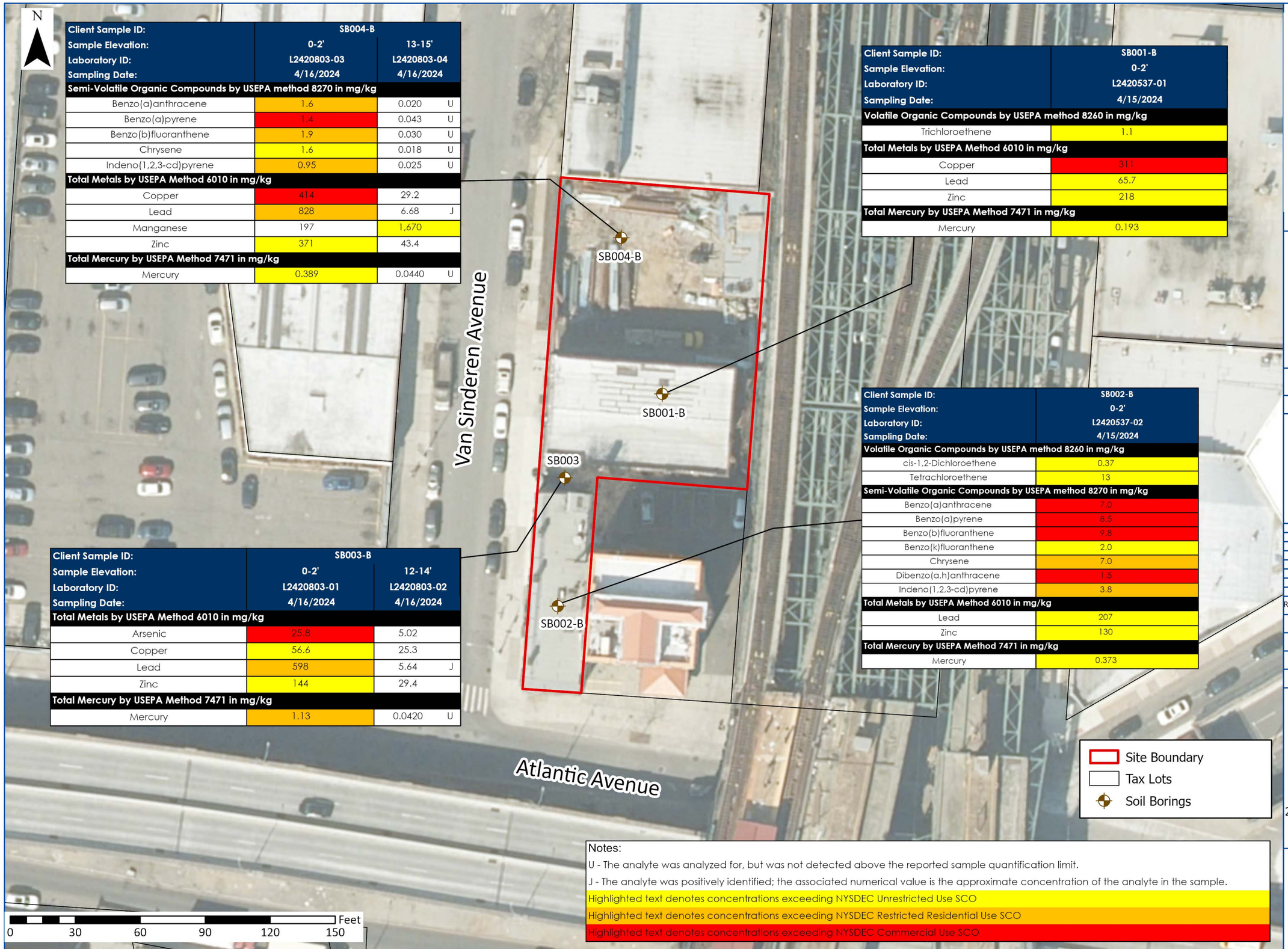

Client Sample ID:	SB004-B		
Sample Elevation:	0-2'	13-15'	
Laboratory ID:	L2420803-03	L2420803-04	
Sampling Date:	4/16/2024	4/16/2024	
Semi-Volatile Organic Compounds by USEPA method 8270 in mg/kg			
Benzo(a)anthracene	1.6	0.020	U
Benzo(a)pyrene	1.4	0.043	U
Benzo(b)fluoranthene	1.9	0.030	U
Chrysene	1.6	0.018	U
Indeno(1,2,3-cd)pyrene	0.95	0.025	U
Total Metals by USEPA Method 6010 in mg/kg			
Copper	414	29.2	
Lead	828	6.68	J
Manganese	197	1,670	
Zinc	371	43.4	
Total Mercury by USEPA Method 7471 in mg/kg			
Mercury	0.389	0.0440	U

Client Sample ID:	SB001-B
Sample Elevation:	0-2'
Laboratory ID:	L2420537-01
Sampling Date:	4/15/2024
Volatile Organic Compounds by USEPA method 8260 in mg/kg	
Trichloroethene	1.1
Total Metals by USEPA Method 6010 in mg/kg	
Copper	311
Lead	65.7
Zinc	218
Total Mercury by USEPA Method 7471 in mg/kg	
Mercury	0.193

Client Sample ID:	SB002-B
Sample Elevation:	0-2'
Laboratory ID:	L2420537-02
Sampling Date:	4/15/2024
Volatile Organic Compounds by USEPA method 8260 in mg/kg	
cis-1,2-Dichloroethene	0.37
Tetrachloroethene	13
Semi-Volatile Organic Compounds by USEPA method 8270 in mg/kg	
Benzo(a)anthracene	7.0
Benzo(a)pyrene	8.5
Benzo(b)fluoranthene	9.8
Benzo(k)fluoranthene	2.0
Chrysene	7.0
Dibenzo(a,h)anthracene	1.5
Indeno(1,2,3-cd)pyrene	3.8
Total Metals by USEPA Method 6010 in mg/kg	
Lead	207
Zinc	130
Total Mercury by USEPA Method 7471 in mg/kg	
Mercury	0.373

Client Sample ID:	SB003-B		
Sample Elevation:	0-2'	12-14'	
Laboratory ID:	L2420803-01	L2420803-02	
Sampling Date:	4/16/2024	4/16/2024	
Total Metals by USEPA Method 6010 in mg/kg			
Arsenic	25.8	5.02	
Copper	56.6	25.3	
Lead	598	5.64	J
Zinc	144	29.4	
Total Mercury by USEPA Method 7471 in mg/kg			
Mercury	1.13	0.0420	U

Notes:

U - The analyte was analyzed for, but was not detected above the reported sample quantification limit.

J - The analyte was positively identified; the associated numerical value is the approximate concentration of the analyte in the sample.

Highlighted text denotes concentrations exceeding NYSDEC Unrestricted Use SCO

Highlighted text denotes concentrations exceeding NYSDEC Restricted Residential Use SCO

Highlighted text denotes concentrations exceeding NYSDEC Commercial Use SCO

PWGC
CLIENT DRIVEN SOLUTIONS
P.W. Grosser Consulting, Inc.
630 Johnson Ave., Suite 7
Bohemia, NY 11716
Ph: 631-589-6353 • Fax: 631-589-8705
pwgc.info@pwgrosser.com

Broadway Junction Partners, LLC
26 Harbor Park Drive
Port Washington, NY 11050

UNAUTHORIZED ALTERATION OR ADDITION TO THIS DRAWING AND RELATED DOCUMENTS IS A VIOLATION OF SEC. 7209 OF THE N.Y.S. EDUCATION LAW

DRAWING PREPARED FOR:

REVISION	DATE	INITIAL	COMMENTS

DRAWING INFORMATION:

Project:	TOT2401	Designed by:	MP
Date:	5/2/2024	Drawn by:	AM
Scale:	AS SHOWN	Approved by:	MP

SOIL ANALYTICAL RESULTS

2465 Atlantic Ave & 45 Van Sinderen Ave
Brooklyn, NY 11207

FIGURE NO:

3

Document Path: W:\Projects\S-Z\TOT\2401\map files\Site 4\Atlantic_Sinderen_AnalyticalResults.aprx

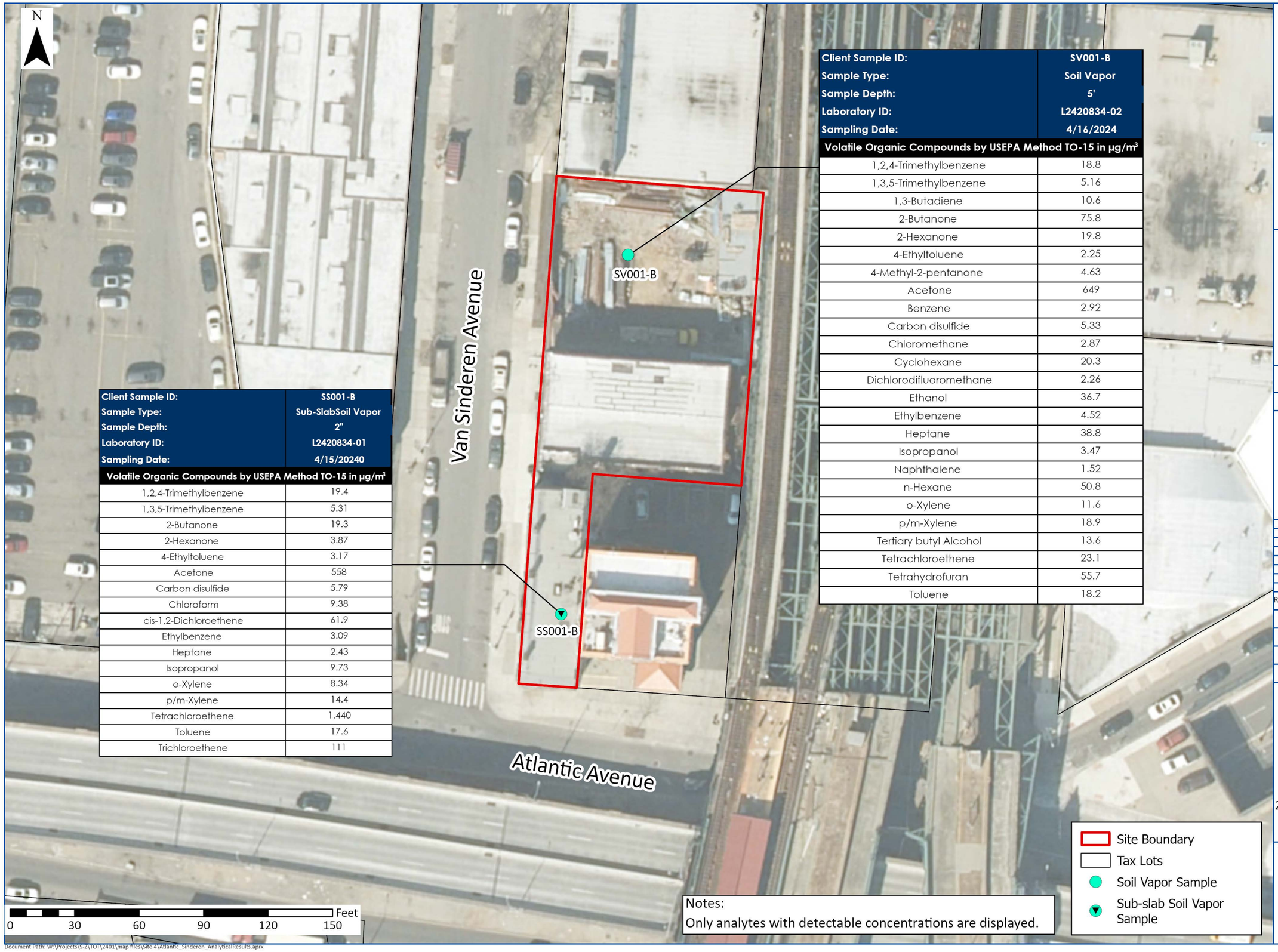

Client Sample ID:	SS001-B
Sample Type:	Sub-SlabSoil Vapor
Sample Depth:	2"
Laboratory ID:	L2420834-01
Sampling Date:	4/15/20240
Volatile Organic Compounds by USEPA Method TO-15 in µg/m³	
1,2,4-Trimethylbenzene	19.4
1,3,5-Trimethylbenzene	5.31
2-Butanone	19.3
2-Hexanone	3.87
4-Ethyltoluene	3.17
Acetone	558
Carbon disulfide	5.79
Chloroform	9.38
cis-1,2-Dichloroethene	61.9
Ethylbenzene	3.09
Heptane	2.43
Isopropanol	9.73
o-Xylene	8.34
p/m-Xylene	14.4
Tetrachloroethene	1,440
Toluene	17.6
Trichloroethene	111

Client Sample ID:	SV001-B
Sample Type:	Soil Vapor
Sample Depth:	5'
Laboratory ID:	L2420834-02
Sampling Date:	4/16/2024
Volatile Organic Compounds by USEPA Method TO-15 in µg/m³	
1,2,4-Trimethylbenzene	18.8
1,3,5-Trimethylbenzene	5.16
1,3-Butadiene	10.6
2-Butanone	75.8
2-Hexanone	19.8
4-Ethyltoluene	2.25
4-Methyl-2-pentanone	4.63
Acetone	649
Benzene	2.92
Carbon disulfide	5.33
Chloromethane	2.87
Cyclohexane	20.3
Dichlorodifluoromethane	2.26
Ethanol	36.7
Ethylbenzene	4.52
Heptane	38.8
Isopropanol	3.47
Naphthalene	1.52
n-Hexane	50.8
o-Xylene	11.6
p/m-Xylene	18.9
Tertiary butyl Alcohol	13.6
Tetrachloroethene	23.1
Tetrahydrofuran	55.7
Toluene	18.2

Site Boundary
Tax Lots
Soil Vapor Sample
Sub-slab Soil Vapor Sample

Notes:
Only analytes with detectable concentrations are displayed.

Document Path: W:\Projects\S-Z\TOT\2401\map files\Site 4\Atlantic_Sinderen_AnalyticalResults.aprx

PWGC
CLIENT DRIVEN SOLUTIONS
P.W. Grosser Consulting, Inc.
630 Johnson Ave., Suite 7
Bohemia, NY 11716
Ph: 631-589-6353 • Fax: 631-589-8705
pwgc.info@pwgrosser.com

Broadway Junction Partners, LLC
26 Harbor Park Drive
Port Washington, NY 11050

UNAUTHORIZED ALTERATION OR ADDITION TO THIS DRAWING AND RELATED DOCUMENTS IS A VIOLATION OF SEC. 7209 OF THE N.Y.S. EDUCATION LAW

DRAWING PREPARED FOR:

REVISION	DATE	INITIAL	COMMENTS

DRAWING INFORMATION:

Project:	TOT2401	Designed by:	MP
Date:	5/28/2024	Drawn by:	AM
Scale:	AS SHOWN	Approved by:	MP

SOIL VAPOR ANALYTICAL RESULTS

2465 Atlantic Ave & 45 Van Sinderen Ave
Brooklyn, NY 11207

FIGURE NO:

4

TABLES

Table 1
Soil Sample Analytical Data Summary
Volatile Organic Compounds
2465 Atlantic Ave 45 Van Sinderen Ave, Brooklyn, NY

Client Sample ID:					SB001-B		SB002-B		SB003-B				SB004-B			
Sample Location	CAS Number	NYSDEC Part 375 Unrestricted Use Soil Cleanup Objectives (1)	NYSDEC Part 375 Restricted Residential Soil Cleanup Objectives (2)	NYSDEC Part 375 Commercial Soil Cleanup Objectives (3)	Basement		Basement		Ground Surface				Ground Surface			
Sample Depth:					0-2'		0-2'		0-2'		12-14'		0-2'		13-15'	
Laboratory ID:					L2420537-01		L2420537-02		L2420803-01		L2420803-02		L2420803-03		L2420803-04	
Sampling Date:					4/15/2024		4/15/2024		4/16/2024		4/16/2024		4/16/2024		4/16/2024	
Volatile Organic Compounds by USEPA method 8260 in mg/kg																
1,1,1,2-Tetrachloroethane	630-20-6	NS	NS	NS	0.00076	U	0.053	U	0.00015	U	0.00013	U	0.014	U	0.00016	U
1,1,1-Trichloroethane	71-55-6	0.68	100	500	0.00076	U	0.053	U	0.00019	U	0.00016	U	0.017	U	0.00021	U
1,1,2,2-Tetrachloroethane	79-34-5	NS	NS	NS	0.00076	U	0.053	U	0.00018	U	0.00016	U	0.017	U	0.00021	U
1,1,2-Trichloroethane	79-00-5	NS	NS	NS	0.0015	U	0.10	U	0.00030	U	0.00026	U	0.027	U	0.00034	U
1,1-Dichloroethane	75-34-3	0.27	26	240	0.0015	U	0.10	U	0.00016	U	0.00014	U	0.015	U	0.00018	U
1,1-Dichloroethene	75-35-4	0.33	100	500	0.0015	U	0.10	U	0.00026	U	0.00023	U	0.024	U	0.00030	U
1,1-Dichloropropene	563-58-6	NS	NS	NS	0.00076	U	0.053	U	0.00018	U	0.00015	U	0.016	U	0.00020	U
1,2,3-Trichlorobenzene	87-61-6	NS	NS	NS	0.0030	U	0.21	U	0.00036	U	0.00031	U	0.033	U	0.00040	U
1,2,3-Trichloropropane	96-18-4	NS	NS	NS	0.0030	U	0.21	U	0.00014	U	0.00012	U	0.013	U	0.00016	U
1,2,4,5-Tetramethylbenzene	95-93-2	NS	NS	NS	0.00036	J	0.21	U	0.00021	U	0.00018	U	0.020	U	0.00024	U
1,2,4-Trichlorobenzene	120-82-1	NS	NS	NS	0.0030	U	0.21	U	0.00030	U	0.00026	U	0.028	U	0.00034	U
1,2,4-Trimethylbenzene	95-63-6	3.6	52	190	0.0030	U	0.21	U	0.00037	U	0.00032	U	0.034	U	0.00042	U
1,2-Dibromo-3-chloropropane	96-12-8	NS	NS	NS	0.0046	U	0.32	U	0.0011	U	0.0010	U	0.10	U	0.0012	U
1,2-Dibromoethane	106-93-4	NS	NS	NS	0.0015	U	0.10	U	0.00031	U	0.00027	U	0.028	U	0.00035	U
1,2-Dichlorobenzene	95-50-1	1.1	100	500	0.0030	U	0.21	U	0.00016	U	0.00014	U	0.015	U	0.00018	U
1,2-Dichloroethane	107-06-2	0.02	3.1	30	0.0015	U	0.10	U	0.00029	U	0.00025	U	0.026	U	0.00032	U
1,2-Dichloroethene, Total	540-59-0	NS	NS	NS	0.031	J	0.37		0.00015	U	0.00013	U	0.014	U	0.00017	U
1,2-Dichloropropane	78-87-5	NS	NS	NS	0.0015	U	0.10	U	0.00014	U	0.00012	U	0.013	U	0.00016	U
1,3,5-Trimethylbenzene	108-67-8	8.4	52	190	0.0030	U	0.21	U	0.00022	U	0.00018	U	0.02	U	0.00024	U
1,3-Dichlorobenzene	541-73-1	2.4	49	280	0.0030	U	0.21	U	0.00016	U	0.00014	U	0.015	U	0.00018	U
1,3-Dichloropropane	142-28-9	NS	NS	NS	0.0030	U	0.21	U	0.00019	U	0.00016	U	0.017	U	0.00021	U
1,3-Dichloropropene, Total	542-75-6	NS	NS	NS	0.00076	U	0.053	U	0.00018	U	0.00015	U	0.016	U	0.00020	U
1,4-Dichlorobenzene	106-46-7	1.8	13	130	0.0030	U	0.21	U	0.00019	U	0.00016	U	0.017	U	0.00021	U
1,4-Dioxane	123-91-1	0.1	13	130	0.12	U	8.4	U	0.039	U	0.034	U	3.6	U	0.044	U
2,2-Dichloropropane	594-20-7	NS	NS	NS	0.0030	U	0.21	U	0.00022	U	0.00019	U	0.021	U	0.00025	U
2-Butanone	78-93-3	0.12	100	500	0.015	U	1.0	U	0.0025	U	0.0021	U	0.23	U	0.0028	U
2-Hexanone	591-78-6	NS	NS	NS	0.015	U	1.0	U	0.0013	U	0.0011	U	0.12	U	0.0015	U
4-Methyl-2-pentanone	108-10-1	NS	NS	NS	0.015	U	1.0	U	0.0014	U	0.0012	U	0.13	U	0.0016	U
Acetone	67-64-1	0.05	100	500	0.015	U	1.0	U	0.0054	U	0.0046	U	0.49	U	0.0060	U
Acrylonitrile	107-13-1	NS	NS	NS	0.0061	U	0.42	U	0.0013	U	0.0011	U	0.12	U	0.0014	U
Benzene	71-43-2	0.06	4.8	44	0.00076	U	0.053	U	0.00018	U	0.00016	U	0.017	U	0.00021	U
Bromobenzene	108-86-1	NS	NS	NS	0.0030	U	0.21	U	0.00016	U	0.00014	U	0.015	U	0.00018	U
Bromochloromethane	74-97-5	NS	NS	NS	0.0030	U	0.21	U	0.00023	U	0.00020	U	0.021	U	0.00026	U
Bromodichloromethane	75-27-4	NS	NS	NS	0.00076	U	0.053	U	0.00012	U	0.00010	U	0.011	U	0.00014	U
Bromoform	75-25-2	NS	NS	NS	0.0061	U	0.42	U	0.00027	U	0.00024	U	0.025	U	0.00031	U
Bromomethane	74-83-9	NS	NS	NS	0.0030	U	0.21	U	0.00065	U	0.00056	U	0.059	U	0.00073	U
Carbon disulfide	75-15-0	NS	NS	NS	0.015	U	1.0	U	0.0051	U	0.0044	U	0.46	U	0.0057	U
Carbon tetrachloride	56-23-5	0.76	2.4	22	0.0015	U	0.10	U	0.00026	U	0.00022	U	0.024	U	0.00029	U
Chlorobenzene	108-90-7	1.1	100	500	0.00076	U	0.053	U	0.00014	U	0.00012	U	0.013	U	0.00016	U
Chloroethane	75-00-3	NS	NS	NS	0.0030	U	0.21	U	0.00050	U	0.00044	U	0.046	U	0.00057	U
Chloroform	67-66-3	0.37	49	350	0.018	J	0.16	U	0.00016	U	0.00013	U	0.014	U	0.00018	U
Chloromethane	74-87-3	NS	NS	NS	0.0061	U	0.42	U	0.0010	U	0.00090	U	0.095	U	0.0012	U
cis-1,2-Dichloroethene	156-59-2	0.25	100	500	0.031	J	0.37		0.00020	U	0.00017	U	0.018	U	0.00022	U
cis-1,3-Dichloropropene	10061-01-5	NS	NS	NS	0.00076	U	0.053	U	0.00018	U	0.00015	U	0.016	U	0.00020	U
Dibromochloromethane	124-48-1	NS	NS	NS	0.0015	U	0.10	U	0.00016	U	0.00013	U	0.014	U	0.00018	U
Dibromomethane	74-95-3	NS	NS	NS	0.0030	U	0.21	U	0.00026	U	0.00023	U	0.024	U	0.00030	U
Dichlorodifluoromethane	75-71-8	NS	NS	NS	0.015	U	1.0	U	0.0010	U	0.00088	U	0.094	U	0.0011	U
Ethyl ether	60-29-7	NS	NS	NS	0.0030	U	0.21	U	0.00038	U	0.00033	U	0.035	U	0.00043	U
Ethylbenzene	100-41-4	1	41	390	0.0015	U	0.10	U	0.00016	U	0.00014	U	0.014	U	0.00018	U
Hexachlorobutadiene	87-68-3	NS	NS	NS	0.0061	U	0.42	U	0.00019	U	0.00016	U	0.017	U	0.00021	U
Isopropylbenzene	98-82-8	NS	NS	NS	0.0015	U	0.10	U	0.00012	U	0.00010	U	0.011	U	0.00014	U
Methyl tert butyl ether	1634-04-4	0.93	100	500	0.0030	U	0.21	U	0.00022	U	0.00019	U	0.02	U	0.00025	U
Methylene chloride	75-09-2	0.05	100	500	0.0076	U	0.53	U	0.0026	U	0.0022	U	0.23	U	0.0029	U
Naphthalene	91-20-3	12	100	500	0.0061	U	0.42	U	0.00072	U	0.00063	U	0.073	J	0.00082	U
n-Butylbenzene	104-51-8	12	100	500	0.0015	U	0.10	U	0.00019	U	0.00016	U	0.017	U	0.00021	U
n-Propylbenzene	103-65-1	3.9	100	500	0.0015	U	0.10	U	0.00019	U	0.00016	U	0.017	U	0.00021	U
o-Chlorotoluene	95-49-8	NS	NS	NS	0.0030	U	0.21	U	0.00021	U	0.00018	U	0.02	U	0.00024	U
o-Xylene	95-47-6	NS	NS	NS	0.0015	U	0.10	U	0.00032	U	0.00028	U	0.03	U	0.00036	U
p/m-Xylene	179601-23-1	NS	NS	NS	0.0030	U	0.21	U	0.00012	U	0.00010	U	0.011	U	0.00014	U
p-Chlorotoluene	106-43-4	NS	NS	NS	0.0030	U	0.21	U	0.00020	U	0.00017	U	0.018	U	0.00022	U
p-Diethylbenzene	105-05-5	NS	NS	NS	0.00042	J	0.21	U	0.00043	U	0.00037	U	0.039	U	0.00048	U
p-Ethyltoluene	622-96-8	NS	NS	NS	0.0030	U	0.21	U	0.00012	U	0.00010	U	0.011	U	0.00014	U
p-Isopropyltoluene	99-87-6	NS	NS	NS	0.0015	U	0.10	U	0.00062	U	0.00054	U	0.057	U	0.00070	U
sec-Butylbenzene	135-98-8	11	100	500	0.0015	U	0.10	U	0.00016	U	0.00014	U	0.015	U	0.00018	U
Styrene	100-42-5	NS	NS	NS	0.0015	U	0.10	U	0.00022	U	0.00019	U	0.02	U	0.00024	U
tert-Butylbenzene	75-65-0	NS	NS	500	0.0030	U	0.21	U	0.00013	U	0.00011	U	0.012	U	0.00015	U
Tetrachloroethene	98-06-6	5.9	100	150	2.3		13		0.00022	U	0.00019	U	0.02	U	0.00045	J
Toluene	127-18-4	1.3	19	500	0.0015	U	0.10	U	0.00060	U	0.00052	U	0.056	U	0.00068	U
trans-1,2-Dichloroethene	108-88-3	0.7	100	500	0.0023	U	0.16	U	0.00015	U	0.00013	U	0.014	U	0.00017	U
trans-1,3-Dichloropropene	156-60-5	0.19	100	500	0.0015	U	0.10	U	0.00030	U	0.00026	U	0.028	U	0.00034	U
trans-1,4-Dichloro-2-butene	10061-02-6	NS	NS	NS	0.0076	U	0.53	U	0.0016	U	0.0014	U	0.14	U	0.0018	U
Trichloroethene	79-01-6	0.47	21	200	1.1		0.29		0.00015	U	0.00013	U	0.014	U	0.00017	U
Trichlorofluoromethane	75-69-4	NS	NS	NS	0.0061	U	0.42	U	0.00077	U	0.00067	U	0.071	U	0.00087	U
Vinyl acetate	108-05-4	NS	NS	NS	0.015	U	1.0	U	0.0024	U	0.0021	U	0.22	U	0.0027	U
Vinyl chloride	75-01-4	0.02	0.9	13	0.0015	U	0.10	U	0.00037	U	0.00032	U	0.034	U	0.00042	U
Xylenes, Total	1330-20-7	0.26	100	500	0.0015	U	0.10	U	0.00032	U	0.00028	U	0.030	U	0.00036	U

Notes:
(1) NYSDEC 6 NYCRR Environmental Remediation Programs Part 375 Unrestricted Use of Soil Cleanup Objective Table 375-6.8a 12/06
(2) NYSDEC 6 NYCRR Environmental Remediation Programs Part 375 Restricted-Residential Use of Soil Cleanup Objective Table 375-6.8b 12/06 and CP-51 Table 1 10/10.
(3) NYSDEC 6 NYCRR Environmental Remediation Programs Part 375 Commercial Use of Soil Cleanup Objective Table 375-6.8b 12/06 and CP-51 Table 1 10/10.
NS - No Standard
U - The analyte was analyzed for, but was not detected above the reported sample quantification limit.
J - The analyte was positively identified; the associated numerical value is the approximate concentration of the analyte in the sample.
Highlighted text denotes concentrations exceeding NYSDEC Unrestricted Use SCO
Highlighted text denotes concentrations exceeding NYSDEC Restricted Residential Use SCO
Highlighted text denotes concentrations exceeding NYSDEC Commercial Use SCO

Table 2
Soil Sample Analytical Data Summary
Semivolatile Organic Compounds
2465 Atlantic Ave 45 Van Sinderen Ave, Brooklyn, NY

Client Sample ID:	CAS Number	NYSDEC Part 375 Unrestricted Use Soil Cleanup Objectives (1)	NYSDEC Part 375 Restricted Residential Soil Cleanup Objectives (2)	NYSDEC Part 375 Commercial Soil Cleanup Objectives (3)	SB001-B	SB002-B	SB003-B		SB004-B	
Sample Location					Basement	Basement	Ground Surface		Ground Surface	
Sample Depth:					0-2'	0-2'	0-2'	12-14'	0-2'	13-15'
Laboratory ID:					L2420537-01	L2420537-02	L2420803-01	L2420803-02	L2420803-03	L2420803-04
Sampling Date:					4/15/2024	4/15/2024	4/16/2024	4/16/2024	4/16/2024	4/16/2024
Semi-Volatile Organic Compounds by USEPA method 8270 in mg/kg										
1,1-Biphenyl	92-52-4	NS	NS	NS	0.42 U	0.03 J	0.024 U	0.022 U	0.025 U	0.023 U
1,2,4,5-Tetrachlorobenzene	95-94-3	NS	NS	NS	0.18 U	0.19 U	0.020 U	0.017 U	0.020 U	0.018 U
1,2,4-Trichlorobenzene	120-82-1	NS	NS	NS	NA	0.19 U	0.022 U	0.019 U	0.022 U	0.020 U
1,2-Dichlorobenzene	95-50-1	1.1	100	500	NA	0.19 U	0.034 U	0.030 U	0.034 U	0.032 U
1,3-Dichlorobenzene	541-73-1	2.4	49	280	NA	0.19 U	0.032 U	0.029 U	0.033 U	0.030 U
1,4-Dichlorobenzene	106-46-7	1.8	13	130	NA	0.19 U	0.033 U	0.029 U	0.034 U	0.031 U
1,4-Dioxane	123-91-1	0.1	13	130	0.027 U	0.028 U	0.0086 U	0.0077 U	0.0088 U	0.0081 U
2,4,5-Trichlorophenol	95-95-4	NS	NS	NS	0.18 U	0.19 U	0.036 U	0.032 U	0.037 U	0.034 U
2,4,6-Trichlorophenol	88-06-2	NS	NS	NS	0.11 U	0.11 U	0.036 U	0.032 U	0.036 U	0.033 U
2,4-Dichlorophenol	120-83-2	NS	NS	NS	0.16 U	0.17 U	0.030 U	0.027 U	0.031 U	0.028 U
2,4-Dimethylphenol	105-67-9	NS	NS	NS	0.18 U	0.19 U	0.062 U	0.055 U	0.063 U	0.058 U
2,4-Dinitrophenol	51-28-5	NS	NS	NS	0.88 U	0.90 U	0.088 U	0.078 U	0.089 U	0.082 U
2,4-Dinitrotoluene	121-14-2	NS	NS	NS	0.18 U	0.19 U	0.038 U	0.034 U	0.038 U	0.035 U
2,6-Dinitrotoluene	606-20-2	NS	NS	NS	0.18 U	0.19 U	0.032 U	0.029 U	0.033 U	0.030 U
2-Chloronaphthalene	91-58-7	NS	NS	NS	0.18 U	0.19 U	0.019 U	0.017 U	0.019 U	0.018 U
2-Chlorophenol	95-57-8	NS	NS	NS	0.18 U	0.19 U	0.022 U	0.020 U	0.023 U	0.021 U
2-Methylnaphthalene	91-57-6	NS	NS	NS	0.22 U	0.10 J	0.023 U	0.020 U	0.063 J	0.021 U
2-Methylphenol	95-48-7	0.33	100	500	0.18 U	0.19 U	0.029 U	0.026 U	0.030 U	0.027 U
2-Nitroaniline	88-74-4	NS	NS	NS	0.18 U	0.19 U	0.036 U	0.032 U	0.037 U	0.034 U
2-Nitrophenol	88-75-5	NS	NS	NS	0.39 U	0.41 U	0.071 U	0.063 U	0.072 U	0.066 U
3- & 4-Methylphenols	65794-96-9	0.33	100	500	0.18 U	0.19 U	0.029 U	0.026 U	0.050 J	0.028 U
3,3-Dichlorobenzidine	91-94-1	NS	NS	NS	0.26 U	0.27 U	0.050 U	0.044 U	0.051 U	0.047 U
3-Nitroaniline	99-09-2	NS	NS	NS	0.18 U	0.19 U	0.035 U	0.032 U	0.036 U	0.033 U
4,6-Dinitro-2-methylphenol	534-52-1	NS	NS	NS	0.48 U	0.49 U	0.090 U	0.080 U	0.092 U	0.085 U
4-Bromophenyl phenyl ether	101-55-3	NS	NS	NS	0.18 U	0.19 U	0.029 U	0.026 U	0.029 U	0.027 U
4-Chloroaniline	106-47-8	NS	NS	NS	0.18 U	0.19 U	0.034 U	0.030 U	0.035 U	0.032 U
4-Chlorophenyl phenyl ether	7005-72-3	NS	NS	NS	0.18 U	0.19 U	0.020 U	0.018 U	0.020 U	0.019 U
4-Nitroaniline	100-01-6	NS	NS	NS	0.18 U	0.19 U	0.078 U	0.069 U	0.079 U	0.073 U
4-Nitrophenol	100-02-7	NS	NS	NS	0.26 U	0.26 U	0.077 U	0.068 U	0.078 U	0.072 U
Acenaphthene	83-32-9	20	100	500	0.15 U	0.28	0.027 J	0.017 U	0.120 J	0.018 U
Acenaphthylene	208-96-8	100	100	500	0.15 U	0.61	0.078 J	0.026 U	0.17	0.027 U
Acetophenone	98-86-2	NS	NS	NS	0.18 U	0.04 J	0.023 U	0.021 U	0.024 U	0.022 U
Anthracene	120-12-7	100	100	500	0.11 U	1.1	0.11	0.033 U	0.42	0.034 U
Benzo(a)anthracene	56-55-3	1	1	5.6	0.11 U	7.0	0.36	0.019 U	1.6	0.020 U
Benzo(a)pyrene	50-32-8	1	1	1	0.15 U	8.5	0.26	0.041 U	1.4	0.043 U
Benzo(b)fluoranthene	205-99-2	1	1	5.6	0.11 U	9.8	0.39	0.028 U	1.9	0.030 U
Benzo(g,h,i)perylene	191-24-2	100	100	500	0.15 U	4.6	0.21	0.020 U	1.0	0.021 U
Benzo(k)fluoranthene	207-08-9	0.8	3.9	56	0.11 U	2.0	0.11	0.027 U	0.55	0.028 U
Benzoic acid	65-85-0	NS	NS	NS	0.59 U	0.61 U	0.19 U	0.17 U	0.19 U	0.180 U
Benzyl alcohol	100-51-6	NS	NS	NS	0.18 U	0.19 U	0.058 U	0.051 U	0.059 U	0.054 U
Bis(2-chloroethoxy)methane	111-91-1	NS	NS	NS	0.20 U	0.20 U	0.019 U	0.017 U	0.019 U	0.018 U
Bis(2-chloroethyl)ether	111-44-4	NS	NS	NS	0.16 U	0.17 U	0.026 U	0.023 U	0.026 U	0.024 U
Bis(2-chloroisopropyl)ether	108-60-1	NS	NS	NS	0.22 U	0.23 U	0.032 U	0.029 U	0.033 U	0.030 U
Bis(2-ethylhexyl)phthalate	117-81-7	NS	NS	NS	0.18 U	0.26	0.065 U	0.058 U	2.8	0.061 U
Butyl benzyl phthalate	85-68-7	NS	NS	NS	0.18 U	0.19 U	0.047 U	0.042 U	0.048 U	0.044 U
Carbazole	86-74-8	NS	NS	NS	0.18 U	0.22	0.053 J	0.016 U	0.180 J	0.017 U
Chrysene	218-01-9	1	3.9	56	0.11 U	7.0	0.37	0.017 U	1.6	0.018 U
Dibenzo(a,h)anthracene	53-70-3	0.33	0.33	0.56	0.11 U	1.5	0.036 U	0.032 U	0.036 U	0.033 U
Dibenzofuran	132-64-9	7	59	350	0.18 U	0.12 J	0.064 U	0.057 U	0.065 U	0.060 U
Diethyl phthalate	84-66-2	NS	NS	NS	0.18 U	0.19 U	0.053 J	0.019 U	0.22	0.020 U
Dimethyl phthalate	131-11-3	NS	NS	NS	0.18 U	0.19 U	0.034 J	0.016 U	0.098 J	0.017 U
Di-n-butyl phthalate	84-74-2	NS	NS	NS	0.18 U	0.19 U	0.017 U	0.016 U	0.018 U	0.016 U
Di-n-octyl phthalate	117-84-0	NS	NS	NS	0.18 U	0.19 U	0.040 U	0.035 U	0.040 U	0.037 U
Fluoranthene	206-44-0	100	100	500	0.026 J	12	0.76	0.019 U	3.0	0.020 U
Fluorene	86-73-7	30	100	500	0.18 U	0.22	0.033 J	0.016 U	0.11 J	0.017 U
Hexachlorobenzene	118-74-1	0.33	1.2	6	0.11 U	0.11 U	0.021 U	0.019 U	0.022 U	0.020 U
Hexachlorobutadiene	87-68-3	NS	NS	NS	0.18 U	0.19 U	0.028 U	0.024 U	0.028 U	0.026 U
Hexachlorocyclopentadiene	77-47-4	NS	NS	NS	0.52 U	0.54 U	0.17 U	0.150 U	0.17 U	0.16 U
Hexachloroethane	67-72-1	NS	NS	NS	0.15 U	0.15 U	0.030 U	0.027 U	0.031 U	0.028 U
Indeno(1,2,3-cd)pyrene	193-39-5	0.5	0.5	5.6	0.15 U	3.8	0.19	0.023 U	0.95	0.025 U
Isophorone	78-59-1	NS	NS	NS	0.16 U	0.17 U	0.024 U	0.022 U	0.025 U	0.023 U
Naphthalene	91-20-3	12	100	500	0.18 U	0.22	0.048 J	0.020 U	0.15 J	0.022 U
NDPA/DPA	86-30-6	NS	NS	NS	0.15 U	0.15 U	0.021 U	0.019 U	0.022 U	0.020 U
Nitrobenzene	98-95-3	NS	NS	NS	0.16 U	0.17 U	0.028 U	0.025 U	0.028 U	0.026 U
N-nitroso-di-n-propylamine	621-64-7	NS	NS	NS	0.18 U	0.19 U	0.029 U	0.026 U	0.030 U	0.027 U
p-Chloro-m-cresol	59-50-7	NS	NS	NS	0.18 U	0.19 U	0.028 U	0.025 U	0.029 U	0.026 U
Pentachlorophenol	87-86-5	0.8	6.7	6.7	0.15 U	0.15 U	0.041 U	0.037 U	0.042 U	0.039 U
Phenanthrene	85-01-8	100	100	500	0.03 J	3.9	0.43	0.020 U	1.6	0.021 U
Phenol	108-95-2	0.33	100	100	0.18 U	0.19 U	0.028 U	0.025 U	0.040 J	0.027 U
Pyrene	129-00-0	100	100	500	0.024 J	16	0.65	0.017 U	2.6	0.018 U

Notes:
(1) NYSDEC 6 NYCRR Environmental Remediation Programs Part 375 Unrestricted Use of Soil Cleanup Objective Table 375-6.8a 12/06
(2) NYSDEC 6 NYCRR Environmental Remediation Programs Part 375 Restricted-Residential Use of Soil Cleanup Objective Table 375-6.8b 12/06 and CP-51 Table 1 10/10.
(3) NYSDEC 6 NYCRR Environmental Remediation Programs Part 375 Commercial Use of Soil Cleanup Objective Table 375-6.8b 12/06 and CP-51 Table 1 10/10.
NA - Not Analyzed
NS - No Standard
U - The analyte was analyzed for, but was not detected above the reported sample quantification limit.
J - The analyte was positively identified; the associated numerical value is the approximate concentration of the analyte in the sample.
Highlighted text denotes concentrations exceeding NYSDEC Unrestricted Use SCO
Highlighted text denotes concentrations exceeding NYSDEC Restricted-Residential Use SCO
Highlighted text denotes concentrations exceeding NYSDEC Commercial Use SCO

Table 3
Soil Sample Analytical Data Summary
Total Metals
2465 Atlantic Ave 45 Van Sinderen Ave, Brooklyn, NY

Client Sample ID:	CAS Number	NYSDEC Part 375 Unrestricted Use Soil Cleanup Objectives (1)	NYSDEC Part 375 Restricted Residential Soil Cleanup Objectives (2)	NYSDEC Part 375 Commercial Soil Cleanup Objectives (3)	SB001-B	SB002-B	SB003-B		SB004-B	
Sample Location					Basement	Basement	Ground Surface		Ground Surface	
Sample Depth:					0-2'	0-2'	0-2'	12-14'	0-2'	13-15'
Laboratory ID:					L2420541-01	L2420541-03	L2420803-01	L2420803-02	L2420803-03	L2420803-04
Sampling Date:					4/15/2024	4/15/2024	4/16/2024	4/16/2024	4/16/2024	4/16/2024
Total Metals by USEPA Method 6010 in mg/kg										
Aluminum	7429-90-5	NS	NS	NS	5,650	2,860	5,780	6,010	3,330	6,410
Antimony	7440-36-0	NS	NS	NS	0.426 J	4.53 U	0.331 U	0.604 U	1.45 J	0.769 U
Arsenic	7440-38-2	13	16	16	2.88	4.14	25.8	5.02	6.99	6.08
Barium	7440-39-3	350	400	400	49.8	56.7	168	43.0	218	71.7
Beryllium	7440-41-7	7.2	72	590	0.270 J	0.139 J	0.364 J	0.449 J	0.265 J	0.635 J
Cadmium	7440-43-9	2.5	4.3	9.3	0.18 J	0.240 J	1.11	0.988 J	1.29	1.69 J
Calcium	7440-70-2	NS	NS	NS	21,000	19,400	5,830	1,090	13,900	879
Chromium	7440-47-3	NS	NS	NS	10.8	231	357	174	51.1	13.6
Cobalt	7440-48-4	NS	NS	NS	3.71	3.43	4.59	8.86	6.66	7.81
Copper	7440-50-8	50	270	270	311	35.4	56.6	25.3	414	29.2
Iron	7439-89-6	NS	NS	NS	7,950	7,100	10,000	52,400	13,000	77,600
Lead	7439-92-1	63	400	1,000	65.7	207	598	5.64 J	828	6.68 J
Magnesium	7439-95-4	NS	NS	NS	1,610	1,180	1,220	1,990	6,480	1,780
Manganese	7439-96-5	1,600	2,000	10,000	183	82.7	223	1,320	197	1,670
Nickel	7440-02-0	30	310	310	9.93	8.81	7.81	17.3	21.5	12.8
Potassium	7440-09-7	NS	NS	NS	906	496	321	644	364	766
Selenium	7782-49-2	3.9	180	1,500	0.901 J	0.904 J	0.578 J	0.410 U	0.500 J	0.522 U
Silver	7440-22-4	2	180	1,500	0.428 U	0.484	0.289 J	0.450 U	1.63	0.572 U
Sodium	7440-23-5	NS	NS	NS	204	225	110 J	168 J	218	104 J
Thallium	7440-28-0	NS	NS	NS	1.06 J	0.697 J	0.347 J	0.501 U	0.326 J	1.06 J
Vanadium	7440-62-2	NS	NS	NS	14.0	12.5	19.1	27.9	28.1	29.4
Zinc	7440-66-6	109	10,000	10,000	218	130	144	29.4	371	43.4
Total Mercury by USEPA Method 7471 in mg/kg										
Mercury	7439-97-6	0.18	0.81	2.8	0.193	0.373	1.13	0.0420 U	0.389	0.0440 U

Notes:

(1) NYSDEC 6 NYCRR Environmental Remediation Programs Part 375 Unrestricted Use of Soil Cleanup Objective Table 375-6.8a 12/06

(2) NYSDEC 6 NYCRR Environmental Remediation Programs Part 375 Restricted-Residential Use of Soil Cleanup Objective Table 375-6.8b 12/06.

(3) NYSDEC 6 NYCRR Environmental Remediation Programs Part 375 Commercial Use of Soil Cleanup Objective Table 375-6.8b 12/06 and CP-51 Table 1 10/10.

NS - No Standard

U - The analyte was analyzed for, but was not detected above the reported sample quantification limit.

J - The analyte was positively identified; the associated numerical value is the approximate concentration of the analyte in the sample.

Highlighted text denotes concentrations exceeding NYSDEC Unrestricted Use SCO

Highlighted text denotes concentrations exceeding NYSDEC Restricted-Residential Use SCO

Highlighted text denotes concentrations exceeding NYSDEC Commercial Use SCO

Table 4
Soil Vapor Sample Analytical Data Summary
Volatile Organic Compounds
2465Atlantic Ave 45 Van Sinderen Ave, Bronx, NY

Client Sample ID: Sample Type: Sample Depth: Laboratory ID: Sampling Date:	CAS Number	SS001-B Sub-SlabSoil Vapor 2" L2420834-01 4/15/20240		SV001-B Soil Vapor 5' L2420834-02 4/16/2024	
Volatile Organic Compounds by USEPA Method TO-15 in µg/m³					
1,1,1-Trichloroethane	71-55-6	3.03	U	1.09	U
1,1,2,2-Tetrachloroethane	79-34-5	3.82	U	1.37	U
1,1,2-Trichloroethane	79-00-5	3.03	U	1.09	U
1,1-Dichloroethane	75-34-3	2.25	U	0.809	U
1,1-Dichloroethene	75-35-4	2.20	U	0.793	U
1,2,4-Trichlorobenzene	120-82-1	4.13	U	1.48	U
1,2,4-Trimethylbenzene	95-63-6	19.4		18.8	
1,2-Dibromoethane	106-93-4	4.27	U	1.54	U
1,2-Dichlorobenzene	95-50-1	3.34	U	1.20	U
1,2-Dichloroethane	107-06-2	2.25	U	0.809	U
1,2-Dichloropropane	78-87-5	2.57	U	0.924	U
1,3,5-Trimethylbenzene	108-67-8	5.31		5.16	
1,3-Butadiene	106-99-0	1.23	U	10.6	
1,3-Dichlorobenzene	541-73-1	3.34	U	1.20	U
1,4-Dichlorobenzene	106-46-7	3.34	U	1.20	U
1,4-Dioxane	123-91-1	2.00	U	0.721	U
2,2,4-Trimethylpentane	540-84-1	2.60	U	0.934	U
2-Butanone	78-93-3	19.3		75.8	
2-Hexanone	591-78-6	3.87		19.8	
3-Chloropropene	107-05-1	1.74	U	0.626	U
4-Ethyltoluene	622-96-8	3.17		2.25	
4-Methyl-2-pentanone	108-10-1	5.70	U	4.63	
Acetone	67-64-1	558		649	
Benzene	71-43-2	1.78	U	2.92	
Benzyl chloride	100-44-7	2.88	U	1.04	U
Bromodichloromethane	75-27-4	3.72	U	1.34	U
Bromoform	75-25-2	5.75	U	2.07	U
Bromomethane	74-83-9	2.16	U	0.777	U
Carbon disulfide	75-15-0	5.79		5.33	
Carbon tetrachloride	56-23-5	3.50	U	1.26	U
Chlorobenzene	108-90-7	2.56	U	0.921	U
Chloroethane	75-00-3	1.47	U	0.528	U
Chloroform	67-66-3	9.38		0.977	U
Chloromethane	74-87-3	1.15	U	2.87	
cis-1,2-Dichloroethene	156-59-2	61.9		0.793	U
cis-1,3-Dichloropropene	10061-01-5	2.52	U	0.908	U
Cyclohexane	110-82-7	1.91	U	20.3	
Dibromochloromethane	124-48-1	4.74	U	1.70	U
Dichlorodifluoromethane	75-71-8	2.75	U	2.26	
Ethanol	64-17-5	26.2	U	36.7	
Ethyl Acetate	141-78-6	5.01	U	1.80	U
Ethylbenzene	100-41-4	3.09		4.52	
Freon-113	76-13-1	4.26	U	1.53	U
Freon-114	76-14-2	3.89	U	1.40	U
Heptane	142-82-5	2.43		38.8	
Hexachlorobutadiene	87-68-3	5.93	U	2.13	U
Isopropanol	67-63-0	9.73		3.47	
Methyl tert butyl ether	1634-04-4	2.00	U	0.721	U
Methylene chloride	75-09-2	4.83	U	1.74	U
Naphthalene	91-20-3	2.92	U	1.52	
n-Hexane	110-54-3	1.96	U	50.8	
o-Xylene	95-47-6	8.34		11.6	
p/m-Xylene	179601-23-1	14.4		18.9	
Styrene	100-42-5	2.37	U	0.852	U
Tertiary butyl Alcohol	75-65-0	4.21	U	13.6	
Tetrachloroethene	127-18-4	1,440		23.1	
Tetrahydrofuran	109-99-9	4.10	U	55.7	
Toluene	108-88-3	17.6		18.2	
trans-1,2-Dichloroethene	156-60-5	2.20	U	0.793	U
trans-1,3-Dichloropropene	10061-02-6	2.52	U	0.908	U
Trichloroethene	79-01-6	111		1.07	U
Trichlorofluoromethane	75-69-4	3.12	U	1.12	U
Vinyl bromide	593-60-2	2.43	U	0.874	U
Vinyl chloride	75-01-4	1.42	U	0.511	U

Notes:

U - The compound was not detected at the indicated concentration.

J - Data indicates the presence of a compound that meets the identification criteria. The result is less than the quantitation limit but greater than MDL.

Table 5
Soil Vapor Matrices Summary
Volatile Organic Compounds
2465 Atlantic Ave 45 Van Sinderen Ave, Brooklyn, NY

Sample Date	Location	Compound	Sub-Slab Soil Vapor Concentrations (ug/m3)	Indoor Air Soil Concentrations (ug/m3)	Minimum Sub-Slab Concentration Recommended for Mitigation (ug/m3)[1]	Guidance Recommendation[(1)]	Recommended Action Based on NYSDOH Guidance
4/17/2024	Southern Portion of Property, Down Gradient, Basement of 2465 Atlantic Ave, Sub-slab soil vapor (SS001-B)	1,1,1-TCA	ND	NS	100	No Further Action	Mitigate
		1,1-DCE	ND	NS	6	No Further Action	
		Carbon tetrachloride	ND	NS	6	No Further Action	
		cis-1,2-DCE	61.9	NS	6	Mitigate	
		Methylene chloride	ND	NS	100	No Further Action	
		PCE	1440	NS	100	Mitigate	
		TCE	111	NS	6	Mitigate	
		Vinyl chloride	ND	NS	6	No Further Action	
		Benzene	ND	NS	60	No Further Action	
		Ethylbenzene	3.09	NS	60	No Further Action	
		Napthalene	ND	NS	60	No Further Action	
		Cyclohexane	ND	NS	60	No Further Action	
		2,2,4-trimethylpentane	ND	NS	60	No Further Action	
		1,2,4-trimethylbenzene	19.4	NS	60	No Further Action	
		1,3,5-trimethylbenzene	5.31	NS	60	No Further Action	
		o-xylene	8.34	NS	60	No Further Action	
		p/m-xylene	18.9	NS	200	No Further Action	
		Heptane	2.43	NS	200	No Further Action	
		Hexane	ND	NS	200	No Further Action	
		Toluene	17.6	NS	300	No Further Action	
4/17/2024	Northwest Portion of Property, Up Gradient (SV001-B)	1,1,1-TCA	ND	NS	100	No Further Action	No Further Action
		1,1-DCE	ND	NS	6	No Further Action	
		Carbon tetrachloride	ND	NS	6	No Further Action	
		cis-1,2-DCE	ND	NS	6	No Further Action	
		Methylene chloride	ND	NS	100	No Further Action	
		PCE	23.1	NS	100	No Further Action	
		TCE	ND	NS	6	No Further Action	
		Vinyl chloride	ND	NS	6	No Further Action	
		Benzene	2.92	NS	60	No Further Action	
		Ethylbenzene	4.52	NS	60	No Further Action	
		Napthalene	1.52	NS	60	No Further Action	
		Cyclohexane	20.3	NS	60	No Further Action	
		2,2,4-trimethylpentane	ND	NS	60	No Further Action	
		1,2,4-trimethylbenzene	18.8	NS	60	No Further Action	
		1,3,5-trimethylbenzene	5.16	NS	60	No Further Action	
		o-xylene	11.6	NS	60	No Further Action	
		p/m-xylene	18.9	NS	200	No Further Action	
		Heptane	38.8	NS	200	No Further Action	
		Hexane	50.8	NS	200	No Further Action	
		Toluene	18.2	NS	300	No Further Action	

Notes:

1 -Action levels based on NYSDOH Matrix A for TCE, cis-1,2-DCE, 1,1-DCE and carbon tetrachloride, Matrix B for PCE, 1,1,1-TCA and methylene chloride, Matrix C for vinyl chloride, Matrix D for benzene, ethylbenzene, naphthalene, cyclohexane, 2,2,4-trimethylpentane, 1,2,4-trimethylbenzene, 1,3,5-trimethylbenzene, and o-xylene, Matrix E for p/m xylene, heptane, and hexane, and Matrix F for toluene from "Guidance for Evaluating Soil Vapor Intrusion in the State of New York", NYSDOH, October 2006. (Revised February 2024)

ND - Not detected at the reported detection limit for the sample.

NS - Not sampled.

APPENDIX A

ADVANCED GEOLOGICAL SERVICES

Malvern, PA19355
(610) 722-5500 (ph.)
(610) 722-0250 (fax)

May 15, 2024

Jennifer Lewis
PW Grosser Consulting
630 Johnson Ave
Suite 7
315 S. Franklin St
Bohemia, New York

Subject: Geophysical Investigation Results
Broadway Junction Project
2465 Atlantic Ave & 45 Van Sinderen Ave

Dear Ms Jenifer Lewis

Advanced Geological Services (AGS) presents this letter report to PW Grosser Consulting (PWGC) of Bohemia, New York detailing the methods and results of the geophysical investigation conducted at 2465 Atlantic Ave & 45 Van Sinderen Ave, Brooklyn, New York. The objective of the geophysical investigation was to locate and identify potential underground storage tanks (USTs) and to "clear" several proposed drilling locations of potential utilities and other drilling obstructions. The field activities for this geophysical investigation were completed by AGS on March 15 2024.

Methods

The ground penetrating radar (GPR), Electromagnetic (EM), radio frequency (RF), and metal detection (MD) methods were utilized for this geophysical investigation. To search for the potential USTs AGS collected EM data in a grid like formation as space permitted to maximize data coverage. Many large obstructions were present at this location which prohibited covering the entire survey area. AGS utilized a GPS instrument to locate each EM data point. The EM data was downloaded and contoured in the field and analyzed for potential USTs. Additional GPR profiles were collected across each area with an elevated EM response.

AGS was unable to enter more than 4 feet into the alleyway between the two buildings due to the presence of debris and obstructions. Due to the debris and obstructions no geophysical data was collated further into the alleyway.

AGS scanned the each proposed drilling location with the RF instrument looking for potentially active electric lines. Each location was further scanned with the MD instrument to locate potential metallic anomalies that could be associated with utilities or other buried metallic obstructions. GPR profiles were collected in a grid like pattern centered at the proposed drilling location, looking for potential utilities.

Ground Penetrating Radar (GPR) Method

The ground penetrating radar (GPR) method was used to locate and identify potential utilities and other buried features. The GPR method is based upon the transmission of repetitive, radio frequency electromagnetic (EM) pulses into the subsurface. When the transmitted energy of down going wave contacts an interface of dissimilar electrical character, part of the energy is returned to the surface in the form of a reflected signal. This reflected signal is detected by a receiving transducer and is displayed on the screen of the GPR unit as well as being recorded on the internal hard-drive. The received GPR response remains constant as long as the electrical contrast between media is present and constant. Lateral or vertical changes in the electrical properties of the subsurface result in equivalent changes in the GPR responses. The system records a continuous image of the subsurface by plotting two way travel time of the reflected EM pulse versus distance traveled along the ground surface. Two way travel time values are then converted to depth using known soil velocity functions.

The GPR field procedures involved (1) instrument calibration, (2) test run completion, (3) production profile collection and recording, and (4) data storage for subsequent processing and analysis in the office. Each radar profile was examined for characteristic GPR signatures that may indicate the presence of buried targets. A Geophysical Survey System SIR System 3000 and a 400 megahertz (MHz) antenna were used with a recording window of 60 nanoseconds (ns) to provide the required depth penetration and subsurface detail.

Radio Frequency (RF) Utility Locating Method

A Radiodetection RD400/PDL2 multi-frequency RF utility locating system was used for this project to locate potential electric lines and other surficially identifiable utilities and/or features. This instrument consists of a receiver/tracer and a remote transmitter, which

operates at frequencies ranging between 8 kHz and 65 kHz. In addition, the receiver can be used in 60 Hz passive mode to identify active buried electrical lines. This utility tracing instrument provides audible and visual feedback to the operator when a utility that is coupled with the transmitted signal is crossed. The transmitter produces a radio-frequency signal in the utility to be traced by either induction coupling or direct hook-up. The receiver output provides measured field strength of the received signal and varies an audible pitch depending upon how far the utility is from the receiver. By carefully adjusting the gain of the receiver it is possible to determine the location of the utility and to separate it from adjacent utilities.

Hand Held Metal Detection (MD) Method

The survey area and each proposed drilling location was scanned using a hand held metal detection (MD) instrument. This method uses the principle of electromagnetic induction to detect shallow buried metal objects such as USTs, metal utility conduits, rebar in concrete, manhole covers, and various metallic debris. This is done by carrying a hand-held radio transmitter-receiver unit above the ground and continuously scanning the surface. A primary coil broadcasts a radio signal from a transmitter. This primary radio signal induces secondary electrical currents in metal objects. These secondary currents in turn produce a magnetic field which is detected by the receiver.

The MD instrument used for this investigation was a Fisher TW-6 pipe and cable locater. This instrument is expressly designed to detect metallic pipes, cables, USTs, manhole covers, and other buried metallic objects. The instrument produces an audible response and significant meter deflections when near a metal object. The peak instrument response usually occurs when the unit is directly over the object.

Time Domain EM Metal Detection Method (EM61)

Time domain EM metal detection data were collected using a Geonics EM61 instrument. This instrument generates a pulsed primary EM field into the earth, which induces eddy currents in nearby metallic objects. The eddy current decay produces a secondary magnetic field which is measured by the receiver coil. By taking measurements at a relatively long time after the start of the decay, the current induced in the ground has fully dissipated and only the current in the metal is still producing a secondary field. In scanning mode, the instrument produces an audible response indicating the presence of buried metal beneath the antenna, as well as providing a

digital read-out of the response magnitude. The response, which is measured in millivolts (mV), can also be recorded by the integrated data logger. The instrument uses two antenna coils separated by 0.5 meters (1.6 feet) to provide potential depth information, and to both minimize and quantify effects from above ground metallic objects. This instrument is very sensitive to metal objects, but relatively insensitive to variations in soil conductivity and geologic features. The standard EM61 configuration used during this investigation is capable of detecting metal targets the size of a 55-gallon drum up to depths of 10 feet or more depending upon site conditions.

Results

AGS has included one figure (Figure 1) showing contoured EM results. The aerial photograph was taken in 2022 and was downloaded from https://data.gis.ny.gov/. All locations on Figure 1 are in the New York Long Island NAD83 state plane coordinate system with all units in feet.

No USTs were identified on either the EM or GPR data sets. AGS identified several small areas with elevated EM response. AGS collected GPR profiles across each identified EM anomaly. The small areas with elevated EM response appeared to be small buried metallic debris that did not have the size or shape typical of an UST. Furthermore, there were no additional areas with an elevated EM response that was on the contoured EM diagram that are typical of USTs.

Only a portion of the survey area was able to be surveyed with the EM instrument. Numerous obstructions prohibited the collection of geophysical data. AGS cannot make any determination on the presence or absence of USTs in areas that were not accessible to AGS for this investigation.

Furthermore, AGS "cleared" numerous proposed drilling locations. Each “cleared” proposed drilling location exhibited a reflection-free GPR signature and no RF or MD response. The final locations for each proposed drilling location was discussed and reviewed with the onsite representative.

Closing

AGS did not identify any USTs and "cleared" several proposed drilling locations. Upon completion of the geophysical investigation AGS reviewed the results with the onsite PWGC representative.

All geophysical data and field notes collected as a part of this investigation will be stored at the AGS office. The data collection and interpretation methods used in this investigation are consistent with standard practices applied to similar geophysical investigations. The correlation of geophysical responses with probable subsurface features is based on the past results of similar surveys although it is possible that some variation could exist at this site. Due to the nature of geophysical data, no guarantees can be made or implied regarding the presence or absence of additional objects or targets beyond those identified.

If you have any questions regarding the results of this field investigation, please contact me at 610-722-5500. It was a pleasure working with you on this project and we look forward to being able to provide you with sub-surface imaging services in the future.

Sincerely,
Prepared by



Christopher Call P.G.
Senior Geophysicist

Encl.: Figure 1: Contoured EM Response & Site Features



Legend

N
North

Scale
0 20 40 60 80 100
(feet)

EM Response
0 100 200 300 400 500 600 700 800
(mV)

Notes:

(1) AGS used a RF instrument, EM61 and a SIR 3000 GPR instrument with a 400MHz antenna for this investigation.
(2) EM data was collected with a line spacing of approximately 5 feet. The data was contoured and is shown above. AGS identified several locations with elevated EM responses, however upon further investigation with the GPR instrument these anomalies appear to be caused by small metallic objects. .
(3) AGS did not identify any USTs within the survey area. A large portion of the junkyard area was covered with obstructions and prohibited the collection of geophysical data across the entire area. Furthermore the entire alley way was full of obstructions that prohibited the use of the EM61 and GPR instruments.
(4) AGS identified several utilities within the survey area. Identified utilities were marked on the ground surface with spray paint.
(5) The aerial photograph was taken in 2022 and was downloaded from https://data.gis.ny.gov/.
(6) The field positions were not surveyed by a licensed surveyor and should be considered approximate.
(7) The items shown on this figure may not be all inclusive. AGS does not warrant the fact that additional buried features might be present at this site.

ADVANCED GEOLOGICAL SERVICES

FIGURE 1
Contoured EM Response,
Identified Utilities & Site Features

LOCATION: 2465 Atlantic Ave & 45 Van Sinderen Avet, Brooklyn, NY

CLIENT: PWGC

ADVANCED GEOLOGICAL SERVICES, INC.

DATE: May 15, 2024

DRAWN BY: C. Call

FIGURE 1

APPENDIX B

PROJECT #:	TOT2401		
SITE ADDRESS:	2465 Atlantic Ave & 45 Van Sinderen Ave		
BORING ID:	SB001-B	BORING DEPTH (FT): 2	CORE LENGTH (FT): 5
WELL ID:	N/A	BORING DIAMETER (IN): 2	WELL DIAMETER (IN): N/A
DRILLING CONTRACTOR:	Lakewood Environmental	DATE STARTED: 04/15/2024	DATE FINISHED: 04/15/2024
DRILLING METHOD:	Hand Auger	TIME STARTED: 14:00	TIME FINISHED: 14:28
DRILLING EQUIPMENT:	Hand Auger	LATITUDE: N/A	LONGITUDE: N/A
SAMPLING METHOD:	Grab/Composite	PROJECT MANAGER: Mike Pecoraro	LOGGED BY: Danielle Dulligan

DEPTH (feet)	SAMPLE INTERVAL	USCS KEY	RECOVERY (feet)	DESCRIPTION NAME (USCS): color, moist, plasticity, gravel, odor	PID Reading (ppm)	DEPTH (feet)	WELL CONSTRUCTION DETAILS AND/OR DRILLING REMARKS
0						0	
1			2	(FILL): Dark Brown; Fill; fine to medium grain with some fines and slight plasticity; dry and no odor	0	1	
2						2	

PROJECT #:	TOT2401		
SITE ADDRESS:	2465 Atlantic Ave & 45 Van Sinderen Ave		
BORING ID:	SB002-B	BORING DEPTH (FT): 2	CORE LENGTH (FT): 5
WELL ID:	N/A	BORING DIAMETER (IN): 2	WELL DIAMETER (IN): N/A
DRILLING CONTRACTOR:	Lakewood Environmental	DATE STARTED: 04/15/2024	DATE FINISHED: 04/15/2024
DRILLING METHOD:	Hand Auger	TIME STARTED: 14:35	TIME FINISHED: 15:03
DRILLING EQUIPMENT:	Hand Auger	LATITUDE: N/A	LONGITUDE: N/A
SAMPLING METHOD:	Grab/Composite	PROJECT MANAGER: Mike Pecoraro	LOGGED BY: Danielle Dulligan

DEPTH (feet)	SAMPLE INTERVAL	USCS KEY	RECOVERY (feet)	DESCRIPTION NAME (USCS): color, moist, plasticity, gravel, odor	PID Reading (ppm)	DEPTH (feet)	WELL CONSTRUCTION DETAILS AND/OR DRILLING REMARKS
0						0	
1			2	(FILL): Black; Fill; fine to medium grain with some fines and slight plasticity; dry and no odor	1.1	1	
2						2	

P.W. Grosser Consulting | **End of Boring Depth (feet):** 2 | **Water Table Symbol:** ▼ | Page 1 of 1

PROJECT #:	TOT2401
SITE ADDRESS:	2465 Atlantic Ave & 45 Van Sinderen Ave
BORING ID:	SB003-B
WELL ID:	N/A
DRILLING CONTRACTOR:	Lakewood Environmental
DRILLING METHOD:	Direct Push
DRILLING EQUIPMENT:	Geoprobe 6610
SAMPLING METHOD:	Grab/Composite

PWGC

BORING DEPTH (FT): 15	CORE LENGTH (FT): 5
BORING DIAMETER (IN): 2	WELL DIAMETER (IN): N/A
DATE STARTED: 04/16/2024	DATE FINISHED: 04/16/2024
TIME STARTED: 08:00	TIME FINISHED: 09:00
LATITUDE: N/A	LONGITUDE: N/A
PROJECT MANAGER: Mike Pecoraro	LOGGED BY: Danielle Dulligan

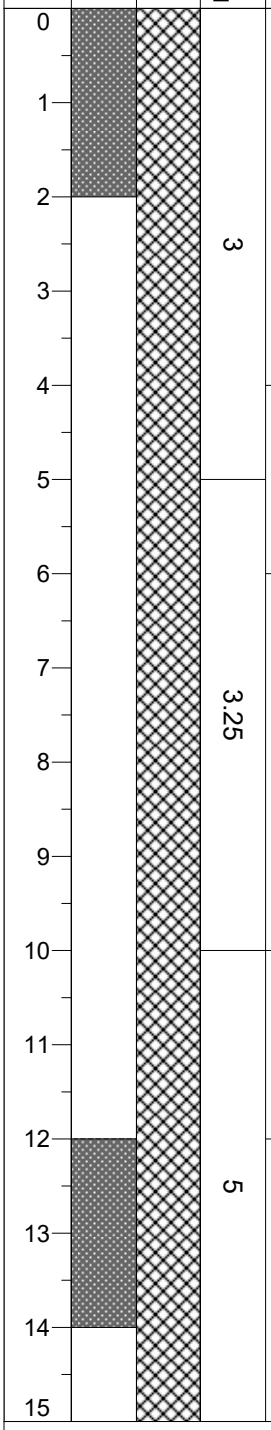

DEPTH (feet)	SAMPLE INTERVAL	USCS KEY	RECOVERY (feet)	DESCRIPTION NAME (USCS): color, moist, plasticity, gravel, odor	PID Reading (ppm)	DEPTH (feet)	WELL CONSTRUCTION DETAILS AND/OR DRILLING REMARKS
0–5			3	(FILL): Dark Brown; Fill; fine to medium grain with some fines and slight plasticity; dry and no odor	0	0–5	
5–6				(FILL): Brown; Fill; fine to medium grain with some fines and slight plasticity; red brick; some gravel (0.5" diameter); dry and no odor	0.1	5–6	
6–10			3.25	(FILL): Brown to Orange; Fill; fine to medium grain with some fines; red brick; some gravel (0.5" diameter); dry and no odor	0	6–10	
10–12			5	(FILL): White; Fill; concrete; some gravel (0.5" diameter); dry and no odor.	0	10–12	
12–15				(FILL): Brown to White; Fill; fine to coarse grain with some fines; some gravel (0.5" to 1" diameter); dry and no odor.	0	12–15	

PROJECT #:	TOT2401
SITE ADDRESS:	2465 Atlantic Ave & 45 Van Sinderen Ave
BORING ID:	SB004-B
WELL ID:	N/A
DRILLING CONTRACTOR:	Lakewood Environmental
DRILLING METHOD:	Direct Push
DRILLING EQUIPMENT:	Geoprobe 6610
SAMPLING METHOD:	Grab/Composite

PWGC

BORING DEPTH (FT): 15	CORE LENGTH (FT): 5
BORING DIAMETER (IN): 2	WELL DIAMETER (IN): N/A
DATE STARTED: 04/16/2024	DATE FINISHED: 04/16/2024
TIME STARTED: 09:30	TIME FINISHED: 10:20
LATITUDE: N/A	LONGITUDE: N/A
PROJECT MANAGER: Mike Pecoraro	LOGGED BY: Danielle Dulligan

DEPTH (feet)	SAMPLE INTERVAL	USCS KEY	RECOVERY (feet)	DESCRIPTION NAME (USCS): color, moist, plasticity, gravel, odor	PID Reading (ppm)
0–5			4	(FILL): Black; Fill; fine to medium grain with some fines and slight plasticity; dry and no odor	0
5–10			3.5	(FILL): Brown to Orange; Fill; fine to medium grain with some fines; red brick; some gravel (0.5" diameter); dry and no odor	0.1 1.3
10–15			4	(FILL): White; Fill; concrete; some gravel (0.5" diameter); dry and no odor. (FILL): Brown to White; Fill; fine to coarse grain with some fines; red brick; some gravel (0.5" to 1" diameter); dry and no odor.	0 0.1

WELL CONSTRUCTION DETAILS AND/OR DRILLING REMARKS

APPENDIX C

ANALYTICAL REPORT

Lab Number:	L2420537
Client:	P. W. Grosser 630 Johnson Avenue Bohemia, NY 11716
ATTN:	Michael Pecoraro
Phone:	(631) 589-6353
Project Name:	TOT2401
Project Number:	TOT2401
Report Date:	04/22/24

The original project report/data package is held by Alpha Analytical. This report/data package is paginated and should be reproduced only in its entirety. Alpha Analytical holds no responsibility for results and/or data that are not consistent with the original.

Certifications & Approvals: MA (M-MA086), NH NELAP (2064), CT (PH-0826), IL (200077), IN (C-MA-03), KY (KY98045), ME (MA00086), MD (348), NJ (MA935), NY (11148), NC (25700/666), OH (CL108), OR (MA-1316), PA (68-03671), RI (LAO00065), TX (T104704476), VT (VT-0935), VA (460195), USDA (Permit #525-23-122-91930).

Eight Walkup Drive, Westborough, MA 01581-1019
508-898-9220 (Fax) 508-898-9193 800-624-9220 - www.alphalab.com

Project Name: TOT2401
Project Number: TOT2401

Lab Number: L2420537
Report Date: 04/22/24

Alpha Sample ID	Client ID	Matrix	Sample Location	Collection Date/Time	Receive Date
L2420537-01	SB001 (0-2') B	SOIL	2465 ATLANTIC AVE, BKLYN, NY 11207	04/15/24 14:29	04/15/24
L2420537-02	SB002 (0-2') B	SOIL	2465 ATLANTIC AVE, BKLYN, NY 11207	04/15/24 15:05	04/15/24

Project Name:	TOT2401	**Lab Number:**	L2420537
Project Number:	TOT2401	**Report Date:**	04/22/24

Case Narrative

The samples were received in accordance with the Chain of Custody and no significant deviations were encountered during the preparation or analysis unless otherwise noted. Sample Receipt, Container Information, and the Chain of Custody are located at the back of the report.

Results contained within this report relate only to the samples submitted under this Alpha Lab Number and meet NELAP requirements for all NELAP accredited parameters unless otherwise noted in the following narrative. The data presented in this report is organized by parameter (i.e. VOC, SVOC, etc.). Sample specific Quality Control data (i.e. Surrogate Spike Recovery) is reported at the end of the target analyte list for each individual sample, followed by the Laboratory Batch Quality Control at the end of each parameter. Tentatively Identified Compounds (TICs), if requested, are reported for compounds identified to be present and are not part of the method/program Target Compound List, even if only a subset of the TCL are being reported. If a sample was re-analyzed or re-extracted due to a required quality control corrective action and if both sets of data are reported, the Laboratory ID of the re-analysis or re-extraction is designated with an "R" or "RE", respectively.

When multiple Batch Quality Control elements are reported (e.g. more than one LCS), the associated samples for each element are noted in the grey shaded header line of each data table. Any Laboratory Batch, Sample Specific % recovery or RPD value that is outside the listed Acceptance Criteria is bolded in the report. In reference to questions H (CAM) or 4 (RCP) when "NO" is checked, the performance criteria for CAM and RCP methods allow for some quality control failures to occur and still be within method compliance. In these instances, the specific failure is not narrated but noted in the associated QC Outlier Summary Report, located directly after the Case Narrative. QC information is also incorporated in the Data Usability Assessment table (Format 11) of our Data Merger tool, where it can be reviewed in conjunction with the sample result, associated regulatory criteria and any associated data usability implications.

Soil/sediments, solids and tissues are reported on a dry weight basis unless otherwise noted. Definitions of all data qualifiers and acronyms used in this report are provided in the Glossary located at the back of the report.

HOLD POLICY - For samples submitted on hold, Alpha's policy is to hold samples (with the exception of Air canisters) free of charge for 21 calendar days from the date the project is completed. After 21 calendar days, we will dispose of all samples submitted including those put on hold unless you have contacted your Alpha Project Manager and made arrangements for Alpha to continue to hold the samples. Air canisters will be disposed after 3 business days from the date the project is completed.

Please contact Project Management at 800-624-9220 with any questions.

Project Name: TOT2401 **Lab Number:** L2420537
Project Number: TOT2401 **Report Date:** 04/22/24

Case Narrative (continued)

Report Submission

All non-detect (ND) or estimated concentrations (J-qualified) have been quantitated to the limit noted in the MDL column.

Volatile Organics

L2420537-01: The sample was analyzed as a High Level Methanol based upon screen results. The sample was then analyzed as a Low Level in order to achieve lower reporting limits. The results of both analyses are reported. Differences were noted between the results of the analyses which have been attributed to vial discrepancies.

Semivolatile Organics

The WG1909584-2 LCS recovery, associated with L2420537-01 and -02, is below the acceptance criteria for benzoic acid (8%); however, it has been identified as a "difficult" analyte. The results of the associated samples are reported.

Total Metals

L2420537-01 and -02: The sample has elevated detection limits for all elements, with the exception of mercury, due to the dilution required by the sample matrix.

I, the undersigned, attest under the pains and penalties of perjury that, to the best of my knowledge and belief and based upon my personal inquiry of those responsible for providing the information contained in this analytical report, such information is accurate and complete. This certificate of analysis is not complete unless this page accompanies any and all pages of this report.

Authorized Signature: Caitlin Walukevich

Title: Technical Director/Representative Date: 04/22/24

ORGANICS

VOLATILES

Project Name: TOT2401 **Lab Number:** L2420537

Project Number: TOT2401 **Report Date:** 04/22/24

SAMPLE RESULTS

Lab ID: L2420537-01
Client ID: SB001 (0-2') B
Sample Location: 2465 ATLANTIC AVE, BKLYN, NY 11207

Date Collected: 04/15/24 14:29
Date Received: 04/15/24
Field Prep: Not Specified

Sample Depth:
Matrix: Soil
Analytical Method: 1,8260D
Analytical Date: 04/17/24 22:34
Analyst: JIC
Percent Solids: 90%

Parameter	Result	Qualifier	Units	RL	MDL	Dilution Factor
Volatile Organics by EPA 5035 High - Westborough Lab						
Methylene chloride	ND		ug/kg	500	230	1
1,1-Dichloroethane	ND		ug/kg	100	14.	1
Chloroform	18	J	ug/kg	150	14.	1
Carbon tetrachloride	ND		ug/kg	100	23.	1
1,2-Dichloropropane	ND		ug/kg	100	12.	1
Dibromochloromethane	ND		ug/kg	100	14.	1
1,1,2-Trichloroethane	ND		ug/kg	100	26.	1
Tetrachloroethene	2300		ug/kg	50	20.	1
Chlorobenzene	ND		ug/kg	50	13.	1
Trichlorofluoromethane	ND		ug/kg	400	69.	1
1,2-Dichloroethane	ND		ug/kg	100	26.	1
1,1,1-Trichloroethane	ND		ug/kg	50	17.	1
Bromodichloromethane	ND		ug/kg	50	11.	1
trans-1,3-Dichloropropene	ND		ug/kg	100	27.	1
cis-1,3-Dichloropropene	ND		ug/kg	50	16.	1
1,3-Dichloropropene, Total	ND		ug/kg	50	16.	1
1,1-Dichloropropene	ND		ug/kg	50	16.	1
Bromoform	ND		ug/kg	400	24.	1
1,1,2,2-Tetrachloroethane	ND		ug/kg	50	16.	1
Benzene	ND		ug/kg	50	16.	1
Toluene	ND		ug/kg	100	54.	1
Ethylbenzene	ND		ug/kg	100	14.	1
Chloromethane	ND		ug/kg	400	93.	1
Bromomethane	ND		ug/kg	200	58.	1
Vinyl chloride	ND		ug/kg	100	33.	1
Chloroethane	ND		ug/kg	200	45.	1
1,1-Dichloroethene	ND		ug/kg	100	24.	1
trans-1,2-Dichloroethene	ND		ug/kg	150	14.	1

Project Name: TOT2401 **Lab Number:** L2420537

Project Number: TOT2401 **Report Date:** 04/22/24

SAMPLE RESULTS

Lab ID: L2420537-01 Date Collected: 04/15/24 14:29

Client ID: SB001 (0-2') B Date Received: 04/15/24

Sample Location: 2465 ATLANTIC AVE, BKLYN, NY 11207 Field Prep: Not Specified

Sample Depth:

Parameter	Result	Qualifier	Units	RL	MDL	Dilution Factor
Volatile Organics by EPA 5035 High - Westborough Lab						
Trichloroethene	1100		ug/kg	50	14.	1
1,2-Dichlorobenzene	ND		ug/kg	200	14.	1
1,3-Dichlorobenzene	ND		ug/kg	200	15.	1
1,4-Dichlorobenzene	ND		ug/kg	200	17.	1
Methyl tert butyl ether	ND		ug/kg	200	20.	1
p/m-Xylene	ND		ug/kg	200	56.	1
o-Xylene	ND		ug/kg	100	29.	1
Xylenes, Total	ND		ug/kg	100	29.	1
cis-1,2-Dichloroethene	31	J	ug/kg	100	17.	1
1,2-Dichloroethene, Total	31	J	ug/kg	100	14.	1
Dibromomethane	ND		ug/kg	200	24.	1
Styrene	ND		ug/kg	100	20.	1
Dichlorodifluoromethane	ND		ug/kg	1000	91.	1
Acetone	ND		ug/kg	1000	480	1
Carbon disulfide	ND		ug/kg	1000	450	1
2-Butanone	ND		ug/kg	1000	220	1
Vinyl acetate	ND		ug/kg	1000	210	1
4-Methyl-2-pentanone	ND		ug/kg	1000	130	1
1,2,3-Trichloropropane	ND		ug/kg	200	13.	1
2-Hexanone	ND		ug/kg	1000	120	1
Bromochloromethane	ND		ug/kg	200	20.	1
2,2-Dichloropropane	ND		ug/kg	200	20.	1
1,2-Dibromoethane	ND		ug/kg	100	28.	1
1,3-Dichloropropane	ND		ug/kg	200	17.	1
1,1,1,2-Tetrachloroethane	ND		ug/kg	50	13.	1
Bromobenzene	ND		ug/kg	200	14.	1
n-Butylbenzene	ND		ug/kg	100	17.	1
sec-Butylbenzene	ND		ug/kg	100	14.	1
tert-Butylbenzene	ND		ug/kg	200	12.	1
o-Chlorotoluene	ND		ug/kg	200	19.	1
p-Chlorotoluene	ND		ug/kg	200	11.	1
1,2-Dibromo-3-chloropropane	ND		ug/kg	300	99.	1
Hexachlorobutadiene	ND		ug/kg	400	17.	1
Isopropylbenzene	ND		ug/kg	100	11.	1
p-Isopropyltoluene	ND		ug/kg	100	11.	1
Naphthalene	ND		ug/kg	400	65.	1
Acrylonitrile	ND		ug/kg	400	110	1

Project Name: TOT2401 **Lab Number:** L2420537

Project Number: TOT2401 **Report Date:** 04/22/24

SAMPLE RESULTS

Lab ID: L2420537-01 Date Collected: 04/15/24 14:29

Client ID: SB001 (0-2') B Date Received: 04/15/24

Sample Location: 2465 ATLANTIC AVE, BKLYN, NY 11207 Field Prep: Not Specified

Sample Depth:

Parameter	Result	Qualifier	Units	RL	MDL	Dilution Factor
Volatile Organics by EPA 5035 High - Westborough Lab						
n-Propylbenzene	ND		ug/kg	100	17.	1
1,2,3-Trichlorobenzene	ND		ug/kg	200	32.	1
1,2,4-Trichlorobenzene	ND		ug/kg	200	27.	1
1,3,5-Trimethylbenzene	ND		ug/kg	200	19.	1
1,2,4-Trimethylbenzene	ND		ug/kg	200	33.	1
1,4-Dioxane	ND		ug/kg	8000	3500	1
p-Diethylbenzene	ND		ug/kg	200	18.	1
p-Ethyltoluene	ND		ug/kg	200	38.	1
1,2,4,5-Tetramethylbenzene	ND		ug/kg	200	19.	1
Ethyl ether	ND		ug/kg	200	34.	1
trans-1,4-Dichloro-2-butene	ND		ug/kg	500	140	1

Surrogate	% Recovery	Qualifier	Acceptance Criteria
1,2-Dichloroethane-d4	92		70-130
Toluene-d8	92		70-130
4-Bromofluorobenzene	84		70-130
Dibromofluoromethane	96		70-130

Project Name: TOT2401 **Lab Number:** L2420537

Project Number: TOT2401 **Report Date:** 04/22/24

SAMPLE RESULTS

Lab ID: L2420537-01
Client ID: SB001 (0-2') B
Sample Location: 2465 ATLANTIC AVE, BKLYN, NY 11207

Date Collected: 04/15/24 14:29
Date Received: 04/15/24
Field Prep: Not Specified

Sample Depth:
Matrix: Soil
Analytical Method: 1,8260D
Analytical Date: 04/18/24 13:58
Analyst: LAC
Percent Solids: 90%

Parameter	Result	Qualifier	Units	RL	MDL	Dilution Factor
Volatile Organics by EPA 5035 Low - Westborough Lab						
Methylene chloride	ND		ug/kg	7.6	3.5	1
1,1-Dichloroethane	ND		ug/kg	1.5	0.22	1
Chloroform	0.34	J	ug/kg	2.3	0.21	1
Carbon tetrachloride	ND		ug/kg	1.5	0.35	1
1,2-Dichloropropane	ND		ug/kg	1.5	0.19	1
Dibromochloromethane	ND		ug/kg	1.5	0.21	1
1,1,2-Trichloroethane	ND		ug/kg	1.5	0.41	1
Tetrachloroethene	7.3		ug/kg	0.76	0.30	1
Chlorobenzene	ND		ug/kg	0.76	0.19	1
Trichlorofluoromethane	ND		ug/kg	6.1	1.0	1
1,2-Dichloroethane	ND		ug/kg	1.5	0.39	1
1,1,1-Trichloroethane	ND		ug/kg	0.76	0.25	1
Bromodichloromethane	ND		ug/kg	0.76	0.16	1
trans-1,3-Dichloropropene	ND		ug/kg	1.5	0.42	1
cis-1,3-Dichloropropene	ND		ug/kg	0.76	0.24	1
1,3-Dichloropropene, Total	ND		ug/kg	0.76	0.24	1
1,1-Dichloropropene	ND		ug/kg	0.76	0.24	1
Bromoform	ND		ug/kg	6.1	0.37	1
1,1,2,2-Tetrachloroethane	ND		ug/kg	0.76	0.25	1
Benzene	ND		ug/kg	0.76	0.25	1
Toluene	ND		ug/kg	1.5	0.83	1
Ethylbenzene	ND		ug/kg	1.5	0.21	1
Chloromethane	ND		ug/kg	6.1	1.4	1
Bromomethane	ND		ug/kg	3.0	0.88	1
Vinyl chloride	ND		ug/kg	1.5	0.51	1
Chloroethane	ND		ug/kg	3.0	0.69	1
1,1-Dichloroethene	ND		ug/kg	1.5	0.36	1
trans-1,2-Dichloroethene	ND		ug/kg	2.3	0.21	1

Project Name: TOT2401 **Lab Number:** L2420537

Project Number: TOT2401 **Report Date:** 04/22/24

SAMPLE RESULTS

Lab ID: L2420537-01 Date Collected: 04/15/24 14:29

Client ID: SB001 (0-2') B Date Received: 04/15/24

Sample Location: 2465 ATLANTIC AVE, BKLYN, NY 11207 Field Prep: Not Specified

Sample Depth:

Parameter	Result	Qualifier	Units	RL	MDL	Dilution Factor
Volatile Organics by EPA 5035 Low - Westborough Lab						
Trichloroethene	5.6		ug/kg	0.76	0.21	1
1,2-Dichlorobenzene	ND		ug/kg	3.0	0.22	1
1,3-Dichlorobenzene	ND		ug/kg	3.0	0.22	1
1,4-Dichlorobenzene	ND		ug/kg	3.0	0.26	1
Methyl tert butyl ether	ND		ug/kg	3.0	0.30	1
p/m-Xylene	ND		ug/kg	3.0	0.85	1
o-Xylene	ND		ug/kg	1.5	0.44	1
Xylenes, Total	ND		ug/kg	1.5	0.44	1
cis-1,2-Dichloroethene	ND		ug/kg	1.5	0.27	1
1,2-Dichloroethene, Total	ND		ug/kg	1.5	0.21	1
Dibromomethane	ND		ug/kg	3.0	0.36	1
Styrene	ND		ug/kg	1.5	0.30	1
Dichlorodifluoromethane	ND		ug/kg	15	1.4	1
Acetone	ND		ug/kg	15	7.3	1
Carbon disulfide	ND		ug/kg	15	6.9	1
2-Butanone	ND		ug/kg	15	3.4	1
Vinyl acetate	ND		ug/kg	15	3.3	1
4-Methyl-2-pentanone	ND		ug/kg	15	1.9	1
1,2,3-Trichloropropane	ND		ug/kg	3.0	0.19	1
2-Hexanone	ND		ug/kg	15	1.8	1
Bromochloromethane	ND		ug/kg	3.0	0.31	1
2,2-Dichloropropane	ND		ug/kg	3.0	0.31	1
1,2-Dibromoethane	ND		ug/kg	1.5	0.42	1
1,3-Dichloropropane	ND		ug/kg	3.0	0.25	1
1,1,1,2-Tetrachloroethane	ND		ug/kg	0.76	0.20	1
Bromobenzene	ND		ug/kg	3.0	0.22	1
n-Butylbenzene	ND		ug/kg	1.5	0.25	1
sec-Butylbenzene	ND		ug/kg	1.5	0.22	1
tert-Butylbenzene	ND		ug/kg	3.0	0.18	1
o-Chlorotoluene	ND		ug/kg	3.0	0.29	1
p-Chlorotoluene	ND		ug/kg	3.0	0.16	1
1,2-Dibromo-3-chloropropane	ND		ug/kg	4.6	1.5	1
Hexachlorobutadiene	ND		ug/kg	6.1	0.26	1
Isopropylbenzene	ND		ug/kg	1.5	0.16	1
p-Isopropyltoluene	ND		ug/kg	1.5	0.16	1
Naphthalene	ND		ug/kg	6.1	0.99	1
Acrylonitrile	ND		ug/kg	6.1	1.7	1

Project Name: TOT2401 **Lab Number:** L2420537

Project Number: TOT2401 **Report Date:** 04/22/24

SAMPLE RESULTS

Lab ID: L2420537-01 Date Collected: 04/15/24 14:29

Client ID: SB001 (0-2') B Date Received: 04/15/24

Sample Location: 2465 ATLANTIC AVE, BKLYN, NY 11207 Field Prep: Not Specified

Sample Depth:

Parameter	Result	Qualifier	Units	RL	MDL	Dilution Factor
Volatile Organics by EPA 5035 Low - Westborough Lab						
n-Propylbenzene	ND		ug/kg	1.5	0.26	1
1,2,3-Trichlorobenzene	ND		ug/kg	3.0	0.49	1
1,2,4-Trichlorobenzene	ND		ug/kg	3.0	0.41	1
1,3,5-Trimethylbenzene	ND		ug/kg	3.0	0.29	1
1,2,4-Trimethylbenzene	ND		ug/kg	3.0	0.51	1
1,4-Dioxane	ND		ug/kg	120	53.	1
p-Diethylbenzene	0.42	J	ug/kg	3.0	0.27	1
p-Ethyltoluene	ND		ug/kg	3.0	0.58	1
1,2,4,5-Tetramethylbenzene	0.36	J	ug/kg	3.0	0.29	1
Ethyl ether	ND		ug/kg	3.0	0.52	1
trans-1,4-Dichloro-2-butene	ND		ug/kg	7.6	2.2	1

Surrogate	% Recovery	Qualifier	Acceptance Criteria
1,2-Dichloroethane-d4	112		70-130
Toluene-d8	101		70-130
4-Bromofluorobenzene	103		70-130
Dibromofluoromethane	109		70-130

Project Name: TOT2401 **Lab Number:** L2420537

Project Number: TOT2401 **Report Date:** 04/22/24

SAMPLE RESULTS

Lab ID: L2420537-02
Client ID: SB002 (0-2') B
Sample Location: 2465 ATLANTIC AVE, BKLYN, NY 11207

Date Collected: 04/15/24 15:05
Date Received: 04/15/24
Field Prep: Not Specified

Sample Depth:
Matrix: Soil
Analytical Method: 1,8260D
Analytical Date: 04/17/24 23:00
Analyst: JIC
Percent Solids: 88%

Parameter	Result	Qualifier	Units	RL	MDL	Dilution Factor
Volatile Organics by EPA 5035 High - Westborough Lab						
Methylene chloride	ND		ug/kg	530	240	1
1,1-Dichloroethane	ND		ug/kg	100	15.	1
Chloroform	ND		ug/kg	160	15.	1
Carbon tetrachloride	ND		ug/kg	100	24.	1
1,2-Dichloropropane	ND		ug/kg	100	13.	1
Dibromochloromethane	ND		ug/kg	100	15.	1
1,1,2-Trichloroethane	ND		ug/kg	100	28.	1
Tetrachloroethene	13000		ug/kg	53	21.	1
Chlorobenzene	ND		ug/kg	53	13.	1
Trichlorofluoromethane	ND		ug/kg	420	73.	1
1,2-Dichloroethane	ND		ug/kg	100	27.	1
1,1,1-Trichloroethane	ND		ug/kg	53	18.	1
Bromodichloromethane	ND		ug/kg	53	12.	1
trans-1,3-Dichloropropene	ND		ug/kg	100	29.	1
cis-1,3-Dichloropropene	ND		ug/kg	53	17.	1
1,3-Dichloropropene, Total	ND		ug/kg	53	17.	1
1,1-Dichloropropene	ND		ug/kg	53	17.	1
Bromoform	ND		ug/kg	420	26.	1
1,1,2,2-Tetrachloroethane	ND		ug/kg	53	18.	1
Benzene	ND		ug/kg	53	18.	1
Toluene	ND		ug/kg	100	57.	1
Ethylbenzene	ND		ug/kg	100	15.	1
Chloromethane	ND		ug/kg	420	98.	1
Bromomethane	ND		ug/kg	210	61.	1
Vinyl chloride	ND		ug/kg	100	35.	1
Chloroethane	ND		ug/kg	210	48.	1
1,1-Dichloroethene	ND		ug/kg	100	25.	1
trans-1,2-Dichloroethene	ND		ug/kg	160	14.	1

Project Name: TOT2401 **Lab Number:** L2420537

Project Number: TOT2401 **Report Date:** 04/22/24

SAMPLE RESULTS

Lab ID: L2420537-02 Date Collected: 04/15/24 15:05

Client ID: SB002 (0-2') B Date Received: 04/15/24

Sample Location: 2465 ATLANTIC AVE, BKLYN, NY 11207 Field Prep: Not Specified

Sample Depth:

Parameter	Result	Qualifier	Units	RL	MDL	Dilution Factor
Volatile Organics by EPA 5035 High - Westborough Lab						
Trichloroethene	290		ug/kg	53	14.	1
1,2-Dichlorobenzene	ND		ug/kg	210	15.	1
1,3-Dichlorobenzene	ND		ug/kg	210	16.	1
1,4-Dichlorobenzene	ND		ug/kg	210	18.	1
Methyl tert butyl ether	ND		ug/kg	210	21.	1
p/m-Xylene	ND		ug/kg	210	59.	1
o-Xylene	ND		ug/kg	100	31.	1
Xylenes, Total	ND		ug/kg	100	31.	1
cis-1,2-Dichloroethene	370		ug/kg	100	18.	1
1,2-Dichloroethene, Total	370		ug/kg	100	14.	1
Dibromomethane	ND		ug/kg	210	25.	1
Styrene	ND		ug/kg	100	21.	1
Dichlorodifluoromethane	ND		ug/kg	1000	97.	1
Acetone	ND		ug/kg	1000	510	1
Carbon disulfide	ND		ug/kg	1000	480	1
2-Butanone	ND		ug/kg	1000	230	1
Vinyl acetate	ND		ug/kg	1000	230	1
4-Methyl-2-pentanone	ND		ug/kg	1000	140	1
1,2,3-Trichloropropane	ND		ug/kg	210	13.	1
2-Hexanone	ND		ug/kg	1000	120	1
Bromochloromethane	ND		ug/kg	210	22.	1
2,2-Dichloropropane	ND		ug/kg	210	21.	1
1,2-Dibromoethane	ND		ug/kg	100	29.	1
1,3-Dichloropropane	ND		ug/kg	210	18.	1
1,1,1,2-Tetrachloroethane	ND		ug/kg	53	14.	1
Bromobenzene	ND		ug/kg	210	15.	1
n-Butylbenzene	ND		ug/kg	100	18.	1
sec-Butylbenzene	ND		ug/kg	100	15.	1
tert-Butylbenzene	ND		ug/kg	210	12.	1
o-Chlorotoluene	ND		ug/kg	210	20.	1
p-Chlorotoluene	ND		ug/kg	210	11.	1
1,2-Dibromo-3-chloropropane	ND		ug/kg	320	100	1
Hexachlorobutadiene	ND		ug/kg	420	18.	1
Isopropylbenzene	ND		ug/kg	100	12.	1
p-Isopropyltoluene	ND		ug/kg	100	12.	1
Naphthalene	ND		ug/kg	420	69.	1
Acrylonitrile	ND		ug/kg	420	120	1

Project Name: TOT2401 **Lab Number:** L2420537

Project Number: TOT2401 **Report Date:** 04/22/24

SAMPLE RESULTS

Lab ID: L2420537-02 Date Collected: 04/15/24 15:05

Client ID: SB002 (0-2') B Date Received: 04/15/24

Sample Location: 2465 ATLANTIC AVE, BKLYN, NY 11207 Field Prep: Not Specified

Sample Depth:

Parameter	Result	Qualifier	Units	RL	MDL	Dilution Factor
Volatile Organics by EPA 5035 High - Westborough Lab						
n-Propylbenzene	ND		ug/kg	100	18.	1
1,2,3-Trichlorobenzene	ND		ug/kg	210	34.	1
1,2,4-Trichlorobenzene	ND		ug/kg	210	29.	1
1,3,5-Trimethylbenzene	ND		ug/kg	210	20.	1
1,2,4-Trimethylbenzene	ND		ug/kg	210	35.	1
1,4-Dioxane	ND		ug/kg	8400	3700	1
p-Diethylbenzene	ND		ug/kg	210	19.	1
p-Ethyltoluene	ND		ug/kg	210	40.	1
1,2,4,5-Tetramethylbenzene	ND		ug/kg	210	20.	1
Ethyl ether	ND		ug/kg	210	36.	1
trans-1,4-Dichloro-2-butene	ND		ug/kg	530	150	1

Surrogate	% Recovery	Qualifier	Acceptance Criteria
1,2-Dichloroethane-d4	90		70-130
Toluene-d8	92		70-130
4-Bromofluorobenzene	88		70-130
Dibromofluoromethane	93		70-130

Project Name: TOT2401 **Lab Number:** L2420537

Project Number: TOT2401 **Report Date:** 04/22/24

Method Blank Analysis
Batch Quality Control

Analytical Method: 1,8260D
Analytical Date: 04/17/24 14:47
Analyst: LAC

Parameter	Result	Qualifier	Units	RL	MDL
Volatile Organics by EPA 5035 High - Westborough Lab for sample(s): 01-02 Batch: WG1910196-5					
Methylene chloride	ND		ug/kg	250	110
1,1-Dichloroethane	ND		ug/kg	50	7.2
Chloroform	ND		ug/kg	75	7.0
Carbon tetrachloride	ND		ug/kg	50	12.
1,2-Dichloropropane	ND		ug/kg	50	6.2
Dibromochloromethane	ND		ug/kg	50	7.0
1,1,2-Trichloroethane	ND		ug/kg	50	13.
Tetrachloroethene	ND		ug/kg	25	9.8
Chlorobenzene	ND		ug/kg	25	6.4
Trichlorofluoromethane	ND		ug/kg	200	35.
1,2-Dichloroethane	ND		ug/kg	50	13.
1,1,1-Trichloroethane	ND		ug/kg	25	8.4
Bromodichloromethane	ND		ug/kg	25	5.4
trans-1,3-Dichloropropene	ND		ug/kg	50	14.
cis-1,3-Dichloropropene	ND		ug/kg	25	7.9
1,3-Dichloropropene, Total	ND		ug/kg	25	7.9
1,1-Dichloropropene	ND		ug/kg	25	8.0
Bromoform	ND		ug/kg	200	12.
1,1,2,2-Tetrachloroethane	ND		ug/kg	25	8.3
Benzene	ND		ug/kg	25	8.3
Toluene	ND		ug/kg	50	27.
Ethylbenzene	ND		ug/kg	50	7.0
Chloromethane	ND		ug/kg	200	47.
Bromomethane	ND		ug/kg	100	29.
Vinyl chloride	ND		ug/kg	50	17.
Chloroethane	ND		ug/kg	100	23.
1,1-Dichloroethene	ND		ug/kg	50	12.
trans-1,2-Dichloroethene	ND		ug/kg	75	6.8
Trichloroethene	ND		ug/kg	25	6.8

Project Name: TOT2401 **Lab Number:** L2420537

Project Number: TOT2401 **Report Date:** 04/22/24

Method Blank Analysis
Batch Quality Control

Analytical Method: 1,8260D
Analytical Date: 04/17/24 14:47
Analyst: LAC

Parameter	Result	Qualifier	Units	RL	MDL
Volatile Organics by EPA 5035 High - Westborough Lab for sample(s): 01-02 Batch: WG1910196-5					
1,2-Dichlorobenzene	ND		ug/kg	100	7.2
1,3-Dichlorobenzene	ND		ug/kg	100	7.4
1,4-Dichlorobenzene	ND		ug/kg	100	8.6
Methyl tert butyl ether	ND		ug/kg	100	10.
p/m-Xylene	ND		ug/kg	100	28.
o-Xylene	ND		ug/kg	50	14.
Xylenes, Total	ND		ug/kg	50	14.
cis-1,2-Dichloroethene	ND		ug/kg	50	8.8
1,2-Dichloroethene, Total	ND		ug/kg	50	6.8
Dibromomethane	ND		ug/kg	100	12.
Styrene	ND		ug/kg	50	9.8
Dichlorodifluoromethane	ND		ug/kg	500	46.
Acetone	ND		ug/kg	500	240
Carbon disulfide	ND		ug/kg	500	230
2-Butanone	ND		ug/kg	500	110
Vinyl acetate	ND		ug/kg	500	110
4-Methyl-2-pentanone	ND		ug/kg	500	64.
1,2,3-Trichloropropane	ND		ug/kg	100	6.4
2-Hexanone	ND		ug/kg	500	59.
Bromochloromethane	ND		ug/kg	100	10.
2,2-Dichloropropane	ND		ug/kg	100	10.
1,2-Dibromoethane	ND		ug/kg	50	14.
1,3-Dichloropropane	ND		ug/kg	100	8.4
1,1,1,2-Tetrachloroethane	ND		ug/kg	25	6.6
Bromobenzene	ND		ug/kg	100	7.2
n-Butylbenzene	ND		ug/kg	50	8.4
sec-Butylbenzene	ND		ug/kg	50	7.3
tert-Butylbenzene	ND		ug/kg	100	5.9
o-Chlorotoluene	ND		ug/kg	100	9.6

Project Name: TOT2401 **Lab Number:** L2420537

Project Number: TOT2401 **Report Date:** 04/22/24

Method Blank Analysis
Batch Quality Control

Analytical Method: 1,8260D
Analytical Date: 04/17/24 14:47
Analyst: LAC

Parameter	Result	Qualifier	Units	RL	MDL
Volatile Organics by EPA 5035 High - Westborough Lab for sample(s): 01-02 Batch: WG1910196-5					
p-Chlorotoluene	ND		ug/kg	100	5.4
1,2-Dibromo-3-chloropropane	ND		ug/kg	150	50.
Hexachlorobutadiene	ND		ug/kg	200	8.4
Isopropylbenzene	ND		ug/kg	50	5.4
p-Isopropyltoluene	ND		ug/kg	50	5.4
Naphthalene	ND		ug/kg	200	32.
Acrylonitrile	ND		ug/kg	200	58.
n-Propylbenzene	ND		ug/kg	50	8.6
1,2,3-Trichlorobenzene	ND		ug/kg	100	16.
1,2,4-Trichlorobenzene	ND		ug/kg	100	14.
1,3,5-Trimethylbenzene	ND		ug/kg	100	9.6
1,2,4-Trimethylbenzene	ND		ug/kg	100	17.
1,4-Dioxane	ND		ug/kg	4000	1800
p-Diethylbenzene	ND		ug/kg	100	8.8
p-Ethyltoluene	ND		ug/kg	100	19.
1,2,4,5-Tetramethylbenzene	ND		ug/kg	100	9.6
Ethyl ether	ND		ug/kg	100	17.
trans-1,4-Dichloro-2-butene	ND		ug/kg	250	71.

Surrogate	%Recovery	Qualifier	Acceptance Criteria
1,2-Dichloroethane-d4	91		70-130
Toluene-d8	93		70-130
4-Bromofluorobenzene	84		70-130
Dibromofluoromethane	96		70-130

Project Name: TOT2401 **Lab Number:** L2420537

Project Number: TOT2401 **Report Date:** 04/22/24

Method Blank Analysis
Batch Quality Control

Analytical Method: 1,8260D
Analytical Date: 04/18/24 09:30
Analyst: AJK

Parameter	Result	Qualifier	Units	RL	MDL
Volatile Organics by GC/MS - Westborough Lab for sample(s): 01 Batch: WG1910703-5					
Methylene chloride	ND		ug/kg	5.0	2.3
1,1-Dichloroethane	ND		ug/kg	1.0	0.14
Chloroform	ND		ug/kg	1.5	0.14
Carbon tetrachloride	ND		ug/kg	1.0	0.23
1,2-Dichloropropane	ND		ug/kg	1.0	0.12
Dibromochloromethane	ND		ug/kg	1.0	0.14
1,1,2-Trichloroethane	ND		ug/kg	1.0	0.27
Tetrachloroethene	ND		ug/kg	0.50	0.20
Chlorobenzene	ND		ug/kg	0.50	0.13
Trichlorofluoromethane	ND		ug/kg	4.0	0.70
1,2-Dichloroethane	ND		ug/kg	1.0	0.26
1,1,1-Trichloroethane	ND		ug/kg	0.50	0.17
Bromodichloromethane	ND		ug/kg	0.50	0.11
trans-1,3-Dichloropropene	ND		ug/kg	1.0	0.27
cis-1,3-Dichloropropene	ND		ug/kg	0.50	0.16
1,3-Dichloropropene, Total	ND		ug/kg	0.50	0.16
1,1-Dichloropropene	ND		ug/kg	0.50	0.16
Bromoform	ND		ug/kg	4.0	0.25
1,1,2,2-Tetrachloroethane	ND		ug/kg	0.50	0.17
Benzene	ND		ug/kg	0.50	0.17
Toluene	ND		ug/kg	1.0	0.54
Ethylbenzene	ND		ug/kg	1.0	0.14
Chloromethane	ND		ug/kg	4.0	0.93
Bromomethane	ND		ug/kg	2.0	0.58
Vinyl chloride	ND		ug/kg	1.0	0.34
Chloroethane	ND		ug/kg	2.0	0.45
1,1-Dichloroethene	ND		ug/kg	1.0	0.24
trans-1,2-Dichloroethene	ND		ug/kg	1.5	0.14
Trichloroethene	ND		ug/kg	0.50	0.14

Project Name: TOT2401 **Lab Number:** L2420537

Project Number: TOT2401 **Report Date:** 04/22/24

Method Blank Analysis
Batch Quality Control

Analytical Method: 1,8260D
Analytical Date: 04/18/24 09:30
Analyst: AJK

Parameter	Result	Qualifier	Units	RL	MDL
Volatile Organics by GC/MS - Westborough Lab for sample(s): 01 Batch: WG1910703-5					
1,2-Dichlorobenzene	ND		ug/kg	2.0	0.14
1,3-Dichlorobenzene	ND		ug/kg	2.0	0.15
1,4-Dichlorobenzene	ND		ug/kg	2.0	0.17
Methyl tert butyl ether	ND		ug/kg	2.0	0.20
p/m-Xylene	ND		ug/kg	2.0	0.56
o-Xylene	ND		ug/kg	1.0	0.29
Xylenes, Total	ND		ug/kg	1.0	0.29
cis-1,2-Dichloroethene	ND		ug/kg	1.0	0.18
1,2-Dichloroethene, Total	ND		ug/kg	1.0	0.14
Dibromomethane	ND		ug/kg	2.0	0.24
Styrene	ND		ug/kg	1.0	0.20
Dichlorodifluoromethane	ND		ug/kg	10	0.92
Acetone	ND		ug/kg	10	4.8
Carbon disulfide	ND		ug/kg	10	4.6
2-Butanone	ND		ug/kg	10	2.2
Vinyl acetate	ND		ug/kg	10	2.2
4-Methyl-2-pentanone	ND		ug/kg	10	1.3
1,2,3-Trichloropropane	ND		ug/kg	2.0	0.13
2-Hexanone	ND		ug/kg	10	1.2
Bromochloromethane	ND		ug/kg	2.0	0.20
2,2-Dichloropropane	ND		ug/kg	2.0	0.20
1,2-Dibromoethane	ND		ug/kg	1.0	0.28
1,3-Dichloropropane	ND		ug/kg	2.0	0.17
1,1,1,2-Tetrachloroethane	ND		ug/kg	0.50	0.13
Bromobenzene	ND		ug/kg	2.0	0.14
n-Butylbenzene	ND		ug/kg	1.0	0.17
sec-Butylbenzene	ND		ug/kg	1.0	0.15
tert-Butylbenzene	ND		ug/kg	2.0	0.12
o-Chlorotoluene	ND		ug/kg	2.0	0.19

Project Name: TOT2401 **Lab Number:** L2420537

Project Number: TOT2401 **Report Date:** 04/22/24

Method Blank Analysis
Batch Quality Control

Analytical Method: 1,8260D
Analytical Date: 04/18/24 09:30
Analyst: AJK

Parameter	Result	Qualifier	Units	RL	MDL
Volatile Organics by GC/MS - Westborough Lab for sample(s): 01 Batch: WG1910703-5					
p-Chlorotoluene	ND		ug/kg	2.0	0.11
1,2-Dibromo-3-chloropropane	ND		ug/kg	3.0	1.0
Hexachlorobutadiene	ND		ug/kg	4.0	0.17
Isopropylbenzene	ND		ug/kg	1.0	0.11
p-Isopropyltoluene	ND		ug/kg	1.0	0.11
Naphthalene	ND		ug/kg	4.0	0.65
Acrylonitrile	ND		ug/kg	4.0	1.2
n-Propylbenzene	ND		ug/kg	1.0	0.17
1,2,3-Trichlorobenzene	ND		ug/kg	2.0	0.32
1,2,4-Trichlorobenzene	ND		ug/kg	2.0	0.27
1,3,5-Trimethylbenzene	ND		ug/kg	2.0	0.19
1,2,4-Trimethylbenzene	ND		ug/kg	2.0	0.33
1,4-Dioxane	ND		ug/kg	80	35.
p-Diethylbenzene	ND		ug/kg	2.0	0.18
p-Ethyltoluene	ND		ug/kg	2.0	0.38
1,2,4,5-Tetramethylbenzene	ND		ug/kg	2.0	0.19
Ethyl ether	ND		ug/kg	2.0	0.34
trans-1,4-Dichloro-2-butene	ND		ug/kg	5.0	1.4

Surrogate	%Recovery	Qualifier	Acceptance Criteria
1,2-Dichloroethane-d4	115		70-130
Toluene-d8	99		70-130
4-Bromofluorobenzene	99		70-130
Dibromofluoromethane	106		70-130

Lab Control Sample Analysis
Batch Quality Control

Project Name: TOT2401
Project Number: TOT2401

Lab Number: L2420537
Report Date: 04/22/24

Parameter	LCS %Recovery	Qual	LCSD %Recovery	Qual	%Recovery Limits	RPD	Qual	RPD Limits
Volatile Organics by EPA 5035 High - Westborough Lab Associated sample(s): 01-02 Batch: WG1910196-3 WG1910196-4								
Methylene chloride	93		92		70-130	1		30
1,1-Dichloroethane	102		100		70-130	2		30
Chloroform	102		101		70-130	1		30
Carbon tetrachloride	111		108		70-130	3		30
1,2-Dichloropropane	91		90		70-130	1		30
Dibromochloromethane	96		97		70-130	1		30
1,1,2-Trichloroethane	91		92		70-130	1		30
Tetrachloroethene	107		104		70-130	3		30
Chlorobenzene	100		99		70-130	1		30
Trichlorofluoromethane	**176**	Q	**170**	Q	70-139	3		30
1,2-Dichloroethane	98		98		70-130	0		30
1,1,1-Trichloroethane	122		118		70-130	3		30
Bromodichloromethane	99		100		70-130	1		30
trans-1,3-Dichloropropene	97		96		70-130	1		30
cis-1,3-Dichloropropene	99		99		70-130	0		30
1,1-Dichloropropene	113		111		70-130	2		30
Bromoform	93		94		70-130	1		30
1,1,2,2-Tetrachloroethane	86		86		70-130	0		30
Benzene	103		102		70-130	1		30
Toluene	100		99		70-130	1		30
Ethylbenzene	107		105		70-130	2		30
Chloromethane	82		78		52-130	5		30
Bromomethane	**178**	Q	**170**	Q	57-147	5		30

Lab Control Sample Analysis
Batch Quality Control

Project Name: TOT2401
Project Number: TOT2401

Lab Number: L2420537
Report Date: 04/22/24

Parameter	LCS %Recovery	Qual	LCSD %Recovery	Qual	%Recovery Limits	RPD	Qual	RPD Limits
Volatile Organics by EPA 5035 High - Westborough Lab Associated sample(s): 01-02 Batch: WG1910196-3 WG1910196-4								
Vinyl chloride	116		113		67-130	3		30
Chloroethane	147		143		50-151	3		30
1,1-Dichloroethene	118		116		65-135	2		30
trans-1,2-Dichloroethene	110		108		70-130	2		30
Trichloroethene	116		115		70-130	1		30
1,2-Dichlorobenzene	95		94		70-130	1		30
1,3-Dichlorobenzene	99		98		70-130	1		30
1,4-Dichlorobenzene	98		95		70-130	3		30
Methyl tert butyl ether	92		92		66-130	0		30
p/m-Xylene	109		108		70-130	1		30
o-Xylene	104		103		70-130	1		30
cis-1,2-Dichloroethene	101		100		70-130	1		30
Dibromomethane	92		93		70-130	1		30
Styrene	102		101		70-130	1		30
Dichlorodifluoromethane	107		101		30-146	6		30
Acetone	61		62		54-140	2		30
Carbon disulfide	106		103		59-130	3		30
2-Butanone	**62**	Q	**64**	Q	70-130	3		30
Vinyl acetate	77		76		70-130	1		30
4-Methyl-2-pentanone	72		72		70-130	0		30
1,2,3-Trichloropropane	85		84		68-130	1		30
2-Hexanone	**60**	Q	**61**	Q	70-130	2		30
Bromochloromethane	92		92		70-130	0		30

Lab Control Sample Analysis
Batch Quality Control

Project Name: TOT2401
Project Number: TOT2401

Lab Number: L2420537
Report Date: 04/22/24

Parameter	LCS %Recovery	Qual	LCSD %Recovery	Qual	%Recovery Limits	RPD	Qual	RPD Limits
Volatile Organics by EPA 5035 High - Westborough Lab Associated sample(s): 01-02 Batch: WG1910196-3 WG1910196-4								
2,2-Dichloropropane	118		115		70-130	3		30
1,2-Dibromoethane	93		92		70-130	1		30
1,3-Dichloropropane	91		91		69-130	0		30
1,1,1,2-Tetrachloroethane	102		101		70-130	1		30
Bromobenzene	91		91		70-130	0		30
n-Butylbenzene	115		112		70-130	3		30
sec-Butylbenzene	112		109		70-130	3		30
tert-Butylbenzene	105		103		70-130	2		30
o-Chlorotoluene	100		98		70-130	2		30
p-Chlorotoluene	100		98		70-130	2		30
1,2-Dibromo-3-chloropropane	76		78		68-130	3		30
Hexachlorobutadiene	110		108		67-130	2		30
Isopropylbenzene	105		102		70-130	3		30
p-Isopropyltoluene	107		105		70-130	2		30
Naphthalene	83		84		70-130	1		30
Acrylonitrile	**69**	Q	70		70-130	1		30
n-Propylbenzene	108		106		70-130	2		30
1,2,3-Trichlorobenzene	95		97		70-130	2		30
1,2,4-Trichlorobenzene	99		98		70-130	1		30
1,3,5-Trimethylbenzene	103		101		70-130	2		30
1,2,4-Trimethylbenzene	99		98		70-130	1		30
1,4-Dioxane	82		82		65-136	0		30
p-Diethylbenzene	105		102		70-130	3		30

Lab Control Sample Analysis
Batch Quality Control

Project Name: TOT2401
Project Number: TOT2401

Lab Number: L2420537
Report Date: 04/22/24

Parameter	LCS %Recovery	Qual	LCSD %Recovery	Qual	%Recovery Limits	RPD	Qual	RPD Limits
Volatile Organics by EPA 5035 High - Westborough Lab Associated sample(s): 01-02 Batch: WG1910196-3 WG1910196-4								
p-Ethyltoluene	104		102		70-130	2		30
1,2,4,5-Tetramethylbenzene	97		96		70-130	1		30
Ethyl ether	92		92		67-130	0		30
trans-1,4-Dichloro-2-butene	80		81		70-130	1		30

Surrogate	LCS %Recovery	Qual	LCSD %Recovery	Qual	Acceptance Criteria
1,2-Dichloroethane-d4	96		97		70-130
Toluene-d8	92		92		70-130
4-Bromofluorobenzene	89		90		70-130
Dibromofluoromethane	99		101		70-130

Lab Control Sample Analysis
Batch Quality Control

Project Name: TOT2401
Project Number: TOT2401

Lab Number: L2420537
Report Date: 04/22/24

Parameter	LCS %Recovery	Qual	LCSD %Recovery	Qual	%Recovery Limits	RPD	Qual	RPD Limits
Volatile Organics by GC/MS - Westborough Lab Associated sample(s): 01 Batch: WG1910703-3 WG1910703-4								
Methylene chloride	87		85		70-130	2		30
1,1-Dichloroethane	97		94		70-130	3		30
Chloroform	101		101		70-130	0		30
Carbon tetrachloride	110		108		70-130	2		30
1,2-Dichloropropane	94		91		70-130	3		30
Dibromochloromethane	101		100		70-130	1		30
1,1,2-Trichloroethane	105		100		70-130	5		30
Tetrachloroethene	101		97		70-130	4		30
Chlorobenzene	97		94		70-130	3		30
Trichlorofluoromethane	108		83		70-139	26		30
1,2-Dichloroethane	103		100		70-130	3		30
1,1,1-Trichloroethane	118		112		70-130	5		30
Bromodichloromethane	107		106		70-130	1		30
trans-1,3-Dichloropropene	116		114		70-130	2		30
cis-1,3-Dichloropropene	110		108		70-130	2		30
1,1-Dichloropropene	102		97		70-130	5		30
Bromoform	101		101		70-130	0		30
1,1,2,2-Tetrachloroethane	100		98		70-130	2		30
Benzene	101		98		70-130	3		30
Toluene	100		96		70-130	4		30
Ethylbenzene	104		100		70-130	4		30
Chloromethane	70		69		52-130	1		30
Bromomethane	75		78		57-147	4		30

Lab Control Sample Analysis

Batch Quality Control

Project Name: TOT2401

Project Number: TOT2401

Lab Number: L2420537

Report Date: 04/22/24

Parameter	LCS %Recovery	Qual	LCSD %Recovery	Qual	%Recovery Limits	RPD	Qual	RPD Limits
Volatile Organics by GC/MS - Westborough Lab Associated sample(s): 01 Batch: WG1910703-3 WG1910703-4								
Vinyl chloride	76		75		67-130	1		30
Chloroethane	64		59		50-151	8		30
1,1-Dichloroethene	103		96		65-135	7		30
trans-1,2-Dichloroethene	98		94		70-130	4		30
Trichloroethene	104		102		70-130	2		30
1,2-Dichlorobenzene	96		94		70-130	2		30
1,3-Dichlorobenzene	95		93		70-130	2		30
1,4-Dichlorobenzene	95		93		70-130	2		30
Methyl tert butyl ether	105		103		66-130	2		30
p/m-Xylene	105		100		70-130	5		30
o-Xylene	102		98		70-130	4		30
cis-1,2-Dichloroethene	95		93		70-130	2		30
Dibromomethane	101		98		70-130	3		30
Styrene	106		103		70-130	3		30
Dichlorodifluoromethane	126		122		30-146	3		30
Acetone	82		75		54-140	9		30
Carbon disulfide	102		94		59-130	8		30
2-Butanone	78		73		70-130	7		30
Vinyl acetate	90		84		70-130	7		30
4-Methyl-2-pentanone	90		82		70-130	9		30
1,2,3-Trichloropropane	102		98		68-130	4		30
2-Hexanone	82		76		70-130	8		30
Bromochloromethane	92		91		70-130	1		30

Lab Control Sample Analysis

Batch Quality Control

Project Name: TOT2401

Project Number: TOT2401

Lab Number: L2420537

Report Date: 04/22/24

Parameter	LCS %Recovery	Qual	LCSD %Recovery	Qual	%Recovery Limits	RPD	Qual	RPD Limits
Volatile Organics by GC/MS - Westborough Lab Associated sample(s): 01 Batch: WG1910703-3 WG1910703-4								
2,2-Dichloropropane	122		116		70-130	5		30
1,2-Dibromoethane	96		92		70-130	4		30
1,3-Dichloropropane	108		105		69-130	3		30
1,1,1,2-Tetrachloroethane	102		99		70-130	3		30
Bromobenzene	93		92		70-130	1		30
n-Butylbenzene	110		106		70-130	4		30
sec-Butylbenzene	101		98		70-130	3		30
tert-Butylbenzene	96		94		70-130	2		30
o-Chlorotoluene	98		94		70-130	4		30
p-Chlorotoluene	100		98		70-130	2		30
1,2-Dibromo-3-chloropropane	90		88		68-130	2		30
Hexachlorobutadiene	120		117		67-130	3		30
Isopropylbenzene	98		95		70-130	3		30
p-Isopropyltoluene	101		98		70-130	3		30
Naphthalene	90		89		70-130	1		30
Acrylonitrile	83		78		70-130	6		30
n-Propylbenzene	102		98		70-130	4		30
1,2,3-Trichlorobenzene	107		105		70-130	2		30
1,2,4-Trichlorobenzene	108		106		70-130	2		30
1,3,5-Trimethylbenzene	99		97		70-130	2		30
1,2,4-Trimethylbenzene	99		96		70-130	3		30
1,4-Dioxane	84		80		65-136	5		30
p-Diethylbenzene	99		95		70-130	4		30

Lab Control Sample Analysis

Batch Quality Control

Project Name: TOT2401
Project Number: TOT2401

Lab Number: L2420537
Report Date: 04/22/24

Parameter	LCS %Recovery	Qual	LCSD %Recovery	Qual	%Recovery Limits	RPD	Qual	RPD Limits
Volatile Organics by GC/MS - Westborough Lab Associated sample(s): 01 Batch: WG1910703-3 WG1910703-4								
p-Ethyltoluene	98		95		70-130	3		30
1,2,4,5-Tetramethylbenzene	99		96		70-130	3		30
Ethyl ether	102		99		67-130	3		30
trans-1,4-Dichloro-2-butene	96		93		70-130	3		30

Surrogate	LCS %Recovery	Qual	LCSD %Recovery	Qual	Acceptance Criteria
1,2-Dichloroethane-d4	111		112		70-130
Toluene-d8	100		101		70-130
4-Bromofluorobenzene	99		98		70-130
Dibromofluoromethane	102		102		70-130

SEMIVOLATILES

Project Name: TOT2401 **Lab Number:** L2420537

Project Number: TOT2401 **Report Date:** 04/22/24

SAMPLE RESULTS

Lab ID: L2420537-01
Client ID: SB001 (0-2') B
Sample Location: 2465 ATLANTIC AVE, BKLYN, NY 11207

Date Collected: 04/15/24 14:29
Date Received: 04/15/24
Field Prep: Not Specified

Sample Depth:
Matrix: Soil
Analytical Method: 1,8270E
Analytical Date: 04/18/24 10:52
Analyst: JG
Percent Solids: 90%

Extraction Method: EPA 3546
Extraction Date: 04/17/24 06:51

Parameter	Result	Qualifier	Units	RL	MDL	Dilution Factor
Semivolatile Organics by GC/MS - Westborough Lab						
Acenaphthene	ND		ug/kg	150	19.	1
Hexachlorobenzene	ND		ug/kg	110	20.	1
Bis(2-chloroethyl)ether	ND		ug/kg	160	25.	1
2-Chloronaphthalene	ND		ug/kg	180	18.	1
3,3'-Dichlorobenzidine	ND		ug/kg	180	49.	1
2,4-Dinitrotoluene	ND		ug/kg	180	36.	1
2,6-Dinitrotoluene	ND		ug/kg	180	31.	1
Fluoranthene	26	J	ug/kg	110	21.	1
4-Chlorophenyl phenyl ether	ND		ug/kg	180	20.	1
4-Bromophenyl phenyl ether	ND		ug/kg	180	28.	1
Bis(2-chloroisopropyl)ether	ND		ug/kg	220	31.	1
Bis(2-chloroethoxy)methane	ND		ug/kg	200	18.	1
Hexachlorobutadiene	ND		ug/kg	180	27.	1
Hexachlorocyclopentadiene	ND		ug/kg	520	160	1
Hexachloroethane	ND		ug/kg	150	30.	1
Isophorone	ND		ug/kg	160	24.	1
Naphthalene	ND		ug/kg	180	22.	1
Nitrobenzene	ND		ug/kg	160	27.	1
NDPA/DPA	ND		ug/kg	150	21.	1
n-Nitrosodi-n-propylamine	ND		ug/kg	180	28.	1
Bis(2-ethylhexyl)phthalate	ND		ug/kg	180	63.	1
Butyl benzyl phthalate	ND		ug/kg	180	46.	1
Di-n-butylphthalate	ND		ug/kg	180	35.	1
Di-n-octylphthalate	ND		ug/kg	180	62.	1
Diethyl phthalate	ND		ug/kg	180	17.	1
Dimethyl phthalate	ND		ug/kg	180	38.	1
Benzo(a)anthracene	ND		ug/kg	110	20.	1
Benzo(a)pyrene	ND		ug/kg	150	44.	1

Project Name: TOT2401 **Lab Number:** L2420537

Project Number: TOT2401 **Report Date:** 04/22/24

SAMPLE RESULTS

Lab ID: L2420537-01 Date Collected: 04/15/24 14:29

Client ID: SB001 (0-2') B Date Received: 04/15/24

Sample Location: 2465 ATLANTIC AVE, BKLYN, NY 11207 Field Prep: Not Specified

Sample Depth:

Parameter	Result	Qualifier	Units	RL	MDL	Dilution Factor
Semivolatile Organics by GC/MS - Westborough Lab						
Benzo(b)fluoranthene	ND		ug/kg	110	31.	1
Benzo(k)fluoranthene	ND		ug/kg	110	29.	1
Chrysene	ND		ug/kg	110	19.	1
Acenaphthylene	ND		ug/kg	150	28.	1
Anthracene	ND		ug/kg	110	36.	1
Benzo(ghi)perylene	ND		ug/kg	150	21.	1
Fluorene	ND		ug/kg	180	18.	1
Phenanthrene	30	J	ug/kg	110	22.	1
Dibenzo(a,h)anthracene	ND		ug/kg	110	21.	1
Indeno(1,2,3-cd)pyrene	ND		ug/kg	150	25.	1
Pyrene	24	J	ug/kg	110	18.	1
Biphenyl	ND		ug/kg	420	24.	1
4-Chloroaniline	ND		ug/kg	180	33.	1
2-Nitroaniline	ND		ug/kg	180	35.	1
3-Nitroaniline	ND		ug/kg	180	34.	1
4-Nitroaniline	ND		ug/kg	180	76.	1
Dibenzofuran	ND		ug/kg	180	17.	1
2-Methylnaphthalene	ND		ug/kg	220	22.	1
1,2,4,5-Tetrachlorobenzene	ND		ug/kg	180	19.	1
Acetophenone	ND		ug/kg	180	23.	1
2,4,6-Trichlorophenol	ND		ug/kg	110	35.	1
p-Chloro-m-cresol	ND		ug/kg	180	27.	1
2-Chlorophenol	ND		ug/kg	180	22.	1
2,4-Dichlorophenol	ND		ug/kg	160	29.	1
2,4-Dimethylphenol	ND		ug/kg	180	60.	1
2-Nitrophenol	ND		ug/kg	390	69.	1
4-Nitrophenol	ND		ug/kg	260	74.	1
2,4-Dinitrophenol	ND		ug/kg	880	85.	1
4,6-Dinitro-o-cresol	ND		ug/kg	480	88.	1
Pentachlorophenol	ND		ug/kg	150	40.	1
Phenol	ND		ug/kg	180	28.	1
2-Methylphenol	ND		ug/kg	180	28.	1
3-Methylphenol/4-Methylphenol	ND		ug/kg	260	29.	1
2,4,5-Trichlorophenol	ND		ug/kg	180	35.	1
Benzoic Acid	ND		ug/kg	590	180	1
Benzyl Alcohol	ND		ug/kg	180	56.	1
Carbazole	ND		ug/kg	180	18.	1

Project Name: TOT2401 **Lab Number:** L2420537

Project Number: TOT2401 **Report Date:** 04/22/24

SAMPLE RESULTS

Lab ID: L2420537-01 Date Collected: 04/15/24 14:29

Client ID: SB001 (0-2') B Date Received: 04/15/24

Sample Location: 2465 ATLANTIC AVE, BKLYN, NY 11207 Field Prep: Not Specified

Sample Depth:

Parameter	Result	Qualifier	Units	RL	MDL	Dilution Factor
Semivolatile Organics by GC/MS - Westborough Lab						
1,4-Dioxane	ND		ug/kg	27	8.4	1

Surrogate	% Recovery	Qualifier	Acceptance Criteria
2-Fluorophenol	50		25-120
Phenol-d6	48		10-120
Nitrobenzene-d5	56		23-120
2-Fluorobiphenyl	52		30-120
2,4,6-Tribromophenol	52		10-136
4-Terphenyl-d14	36		18-120

Project Name: TOT2401 **Lab Number:** L2420537

Project Number: TOT2401 **Report Date:** 04/22/24

SAMPLE RESULTS

Lab ID: L2420537-02
Client ID: SB002 (0-2') B
Sample Location: 2465 ATLANTIC AVE, BKLYN, NY 11207

Date Collected: 04/15/24 15:05
Date Received: 04/15/24
Field Prep: Not Specified

Sample Depth:
Matrix: Soil
Analytical Method: 1,8270E
Analytical Date: 04/18/24 11:09
Analyst: JG
Percent Solids: 88%

Extraction Method: EPA 3546
Extraction Date: 04/17/24 06:51

Parameter	Result	Qualifier	Units	RL	MDL	Dilution Factor
Semivolatile Organics by GC/MS - Westborough Lab						
Acenaphthene	280		ug/kg	150	20.	1
1,2,4-Trichlorobenzene	ND		ug/kg	190	22.	1
Hexachlorobenzene	ND		ug/kg	110	21.	1
Bis(2-chloroethyl)ether	ND		ug/kg	170	26.	1
2-Chloronaphthalene	ND		ug/kg	190	19.	1
1,2-Dichlorobenzene	ND		ug/kg	190	34.	1
1,3-Dichlorobenzene	ND		ug/kg	190	32.	1
1,4-Dichlorobenzene	ND		ug/kg	190	33.	1
3,3'-Dichlorobenzidine	ND		ug/kg	190	50.	1
2,4-Dinitrotoluene	ND		ug/kg	190	38.	1
2,6-Dinitrotoluene	ND		ug/kg	190	32.	1
Fluoranthene	9000	E	ug/kg	110	22.	1
4-Chlorophenyl phenyl ether	ND		ug/kg	190	20.	1
4-Bromophenyl phenyl ether	ND		ug/kg	190	29.	1
Bis(2-chloroisopropyl)ether	ND		ug/kg	230	32.	1
Bis(2-chloroethoxy)methane	ND		ug/kg	200	19.	1
Hexachlorobutadiene	ND		ug/kg	190	28.	1
Hexachlorocyclopentadiene	ND		ug/kg	540	170	1
Hexachloroethane	ND		ug/kg	150	30.	1
Isophorone	ND		ug/kg	170	24.	1
Naphthalene	220		ug/kg	190	23.	1
Nitrobenzene	ND		ug/kg	170	28.	1
NDPA/DPA	ND		ug/kg	150	21.	1
n-Nitrosodi-n-propylamine	ND		ug/kg	190	29.	1
Bis(2-ethylhexyl)phthalate	260		ug/kg	190	65.	1
Butyl benzyl phthalate	ND		ug/kg	190	47.	1
Di-n-butylphthalate	ND		ug/kg	190	36.	1
Di-n-octylphthalate	ND		ug/kg	190	64.	1

Project Name: TOT2401 **Lab Number:** L2420537

Project Number: TOT2401 **Report Date:** 04/22/24

SAMPLE RESULTS

Lab ID: L2420537-02 Date Collected: 04/15/24 15:05

Client ID: SB002 (0-2') B Date Received: 04/15/24

Sample Location: 2465 ATLANTIC AVE, BKLYN, NY 11207 Field Prep: Not Specified

Sample Depth:

Parameter	Result	Qualifier	Units	RL	MDL	Dilution Factor
Semivolatile Organics by GC/MS - Westborough Lab						
Diethyl phthalate	ND		ug/kg	190	17.	1
Dimethyl phthalate	ND		ug/kg	190	40.	1
Benzo(a)anthracene	7000		ug/kg	110	21.	1
Benzo(a)pyrene	7600	E	ug/kg	150	46.	1
Benzo(b)fluoranthene	8400	E	ug/kg	110	32.	1
Benzo(k)fluoranthene	2000		ug/kg	110	30.	1
Chrysene	7000		ug/kg	110	20.	1
Acenaphthylene	610		ug/kg	150	29.	1
Anthracene	1100		ug/kg	110	37.	1
Benzo(ghi)perylene	4600		ug/kg	150	22.	1
Fluorene	220		ug/kg	190	18.	1
Phenanthrene	3900		ug/kg	110	23.	1
Dibenzo(a,h)anthracene	1500		ug/kg	110	22.	1
Indeno(1,2,3-cd)pyrene	3800		ug/kg	150	26.	1
Pyrene	11000	E	ug/kg	110	19.	1
Biphenyl	34	J	ug/kg	430	24.	1
4-Chloroaniline	ND		ug/kg	190	34.	1
2-Nitroaniline	ND		ug/kg	190	36.	1
3-Nitroaniline	ND		ug/kg	190	36.	1
4-Nitroaniline	ND		ug/kg	190	78.	1
Dibenzofuran	120	J	ug/kg	190	18.	1
2-Methylnaphthalene	95	J	ug/kg	230	23.	1
1,2,4,5-Tetrachlorobenzene	ND		ug/kg	190	20.	1
Acetophenone	40	J	ug/kg	190	23.	1
2,4,6-Trichlorophenol	ND		ug/kg	110	36.	1
p-Chloro-m-cresol	ND		ug/kg	190	28.	1
2-Chlorophenol	ND		ug/kg	190	22.	1
2,4-Dichlorophenol	ND		ug/kg	170	30.	1
2,4-Dimethylphenol	ND		ug/kg	190	62.	1
2-Nitrophenol	ND		ug/kg	410	71.	1
4-Nitrophenol	ND		ug/kg	260	77.	1
2,4-Dinitrophenol	ND		ug/kg	900	88.	1
4,6-Dinitro-o-cresol	ND		ug/kg	490	90.	1
Pentachlorophenol	ND		ug/kg	150	41.	1
Phenol	ND		ug/kg	190	28.	1
2-Methylphenol	ND		ug/kg	190	29.	1
3-Methylphenol/4-Methylphenol	ND		ug/kg	270	30.	1

Project Name: TOT2401 **Lab Number:** L2420537

Project Number: TOT2401 **Report Date:** 04/22/24

SAMPLE RESULTS

Lab ID: L2420537-02 Date Collected: 04/15/24 15:05

Client ID: SB002 (0-2') B Date Received: 04/15/24

Sample Location: 2465 ATLANTIC AVE, BKLYN, NY 11207 Field Prep: Not Specified

Sample Depth:

Parameter	Result	Qualifier	Units	RL	MDL	Dilution Factor
Semivolatile Organics by GC/MS - Westborough Lab						
2,4,5-Trichlorophenol	ND		ug/kg	190	36.	1
Benzoic Acid	ND		ug/kg	610	190	1
Benzyl Alcohol	ND		ug/kg	190	58.	1
Carbazole	220		ug/kg	190	18.	1
1,4-Dioxane	ND		ug/kg	28	8.7	1

Surrogate	% Recovery	Qualifier	Acceptance Criteria
2-Fluorophenol	41		25-120
Phenol-d6	54		10-120
Nitrobenzene-d5	60		23-120
2-Fluorobiphenyl	61		30-120
2,4,6-Tribromophenol	29		10-136
4-Terphenyl-d14	57		18-120

Project Name: TOT2401 **Lab Number:** L2420537

Project Number: TOT2401 **Report Date:** 04/22/24

SAMPLE RESULTS

Lab ID: L2420537-02 D
Client ID: SB002 (0-2') B
Sample Location: 2465 ATLANTIC AVE, BKLYN, NY 11207

Date Collected: 04/15/24 15:05
Date Received: 04/15/24
Field Prep: Not Specified

Sample Depth:
Matrix: Soil
Analytical Method: 1,8270E
Analytical Date: 04/19/24 20:56
Analyst: JG
Percent Solids: 88%

Extraction Method: EPA 3546
Extraction Date: 04/17/24 06:51

Parameter	Result	Qualifier	Units	RL	MDL	Dilution Factor
Semivolatile Organics by GC/MS - Westborough Lab						
Fluoranthene	12000		ug/kg	560	110	5
Benzo(a)pyrene	8500		ug/kg	750	230	5
Benzo(b)fluoranthene	9800		ug/kg	560	160	5
Pyrene	16000		ug/kg	560	94.	5

Project Name: TOT2401 **Lab Number:** L2420537

Project Number: TOT2401 **Report Date:** 04/22/24

Method Blank Analysis
Batch Quality Control

Analytical Method: 1,8270E
Analytical Date: 04/18/24 08:05
Analyst: IM

Extraction Method: EPA 3546
Extraction Date: 04/17/24 13:40

Parameter	Result	Qualifier	Units	RL	MDL
Semivolatile Organics by GC/MS - Westborough Lab for sample(s): 01-02 Batch: WG1909584-1					
Acenaphthene	ND		ug/kg	130	17.
1,2,4-Trichlorobenzene	ND		ug/kg	160	19.
Hexachlorobenzene	ND		ug/kg	99	18.
Bis(2-chloroethyl)ether	ND		ug/kg	150	22.
2-Chloronaphthalene	ND		ug/kg	160	16.
1,2-Dichlorobenzene	ND		ug/kg	160	30.
1,3-Dichlorobenzene	ND		ug/kg	160	28.
1,4-Dichlorobenzene	ND		ug/kg	160	29.
3,3'-Dichlorobenzidine	ND		ug/kg	160	44.
2,4-Dinitrotoluene	ND		ug/kg	160	33.
2,6-Dinitrotoluene	ND		ug/kg	160	28.
Fluoranthene	ND		ug/kg	99	19.
4-Chlorophenyl phenyl ether	ND		ug/kg	160	18.
4-Bromophenyl phenyl ether	ND		ug/kg	160	25.
Bis(2-chloroisopropyl)ether	ND		ug/kg	200	28.
Bis(2-chloroethoxy)methane	ND		ug/kg	180	16.
Hexachlorobutadiene	ND		ug/kg	160	24.
Hexachlorocyclopentadiene	ND		ug/kg	470	150
Hexachloroethane	ND		ug/kg	130	27.
Isophorone	ND		ug/kg	150	21.
Naphthalene	ND		ug/kg	160	20.
Nitrobenzene	ND		ug/kg	150	24.
NDPA/DPA	ND		ug/kg	130	19.
n-Nitrosodi-n-propylamine	ND		ug/kg	160	25.
Bis(2-ethylhexyl)phthalate	ND		ug/kg	160	57.
Butyl benzyl phthalate	ND		ug/kg	160	41.
Di-n-butylphthalate	ND		ug/kg	160	31.
Di-n-octylphthalate	ND		ug/kg	160	56.
Diethyl phthalate	ND		ug/kg	160	15.

Project Name: TOT2401 **Lab Number:** L2420537

Project Number: TOT2401 **Report Date:** 04/22/24

Method Blank Analysis
Batch Quality Control

Analytical Method: 1,8270E
Analytical Date: 04/18/24 08:05
Analyst: IM

Extraction Method: EPA 3546
Extraction Date: 04/17/24 13:40

Parameter	Result	Qualifier	Units	RL	MDL
Semivolatile Organics by GC/MS - Westborough Lab for sample(s): 01-02 Batch: WG1909584-1					
Dimethyl phthalate	ND		ug/kg	160	34.
Benzo(a)anthracene	ND		ug/kg	99	18.
Benzo(a)pyrene	ND		ug/kg	130	40.
Benzo(b)fluoranthene	ND		ug/kg	99	28.
Benzo(k)fluoranthene	ND		ug/kg	99	26.
Chrysene	ND		ug/kg	99	17.
Acenaphthylene	ND		ug/kg	130	25.
Anthracene	ND		ug/kg	99	32.
Benzo(ghi)perylene	ND		ug/kg	130	19.
Fluorene	ND		ug/kg	160	16.
Phenanthrene	ND		ug/kg	99	20.
Dibenzo(a,h)anthracene	ND		ug/kg	99	19.
Indeno(1,2,3-cd)pyrene	ND		ug/kg	130	23.
Pyrene	ND		ug/kg	99	16.
Biphenyl	ND		ug/kg	380	21.
4-Chloroaniline	ND		ug/kg	160	30.
2-Nitroaniline	ND		ug/kg	160	32.
3-Nitroaniline	ND		ug/kg	160	31.
4-Nitroaniline	ND		ug/kg	160	68.
Dibenzofuran	ND		ug/kg	160	16.
2-Methylnaphthalene	ND		ug/kg	200	20.
1,2,4,5-Tetrachlorobenzene	ND		ug/kg	160	17.
Acetophenone	ND		ug/kg	160	20.
2,4,6-Trichlorophenol	ND		ug/kg	99	31.
p-Chloro-m-cresol	ND		ug/kg	160	24.
2-Chlorophenol	ND		ug/kg	160	19.
2,4-Dichlorophenol	ND		ug/kg	150	26.
2,4-Dimethylphenol	ND		ug/kg	160	54.
2-Nitrophenol	ND		ug/kg	360	62.

Project Name: TOT2401 **Lab Number:** L2420537

Project Number: TOT2401 **Report Date:** 04/22/24

Method Blank Analysis
Batch Quality Control

Analytical Method: 1,8270E
Analytical Date: 04/18/24 08:05
Analyst: IM

Extraction Method: EPA 3546
Extraction Date: 04/17/24 13:40

Parameter	Result	Qualifier	Units	RL	MDL
Semivolatile Organics by GC/MS - Westborough Lab for sample(s): 01-02 Batch: WG1909584-1					
4-Nitrophenol	ND		ug/kg	230	67.
2,4-Dinitrophenol	ND		ug/kg	790	77.
4,6-Dinitro-o-cresol	ND		ug/kg	430	79.
Pentachlorophenol	ND		ug/kg	130	36.
Phenol	ND		ug/kg	160	25.
2-Methylphenol	ND		ug/kg	160	26.
3-Methylphenol/4-Methylphenol	ND		ug/kg	240	26.
2,4,5-Trichlorophenol	ND		ug/kg	160	32.
Benzoic Acid	ND		ug/kg	530	170
Benzyl Alcohol	ND		ug/kg	160	50.
Carbazole	ND		ug/kg	160	16.
1,4-Dioxane	ND		ug/kg	25	7.6

Surrogate	%Recovery	Qualifier	Acceptance Criteria
2-Fluorophenol	76		25-120
Phenol-d6	73		10-120
Nitrobenzene-d5	73		23-120
2-Fluorobiphenyl	69		30-120
2,4,6-Tribromophenol	69		10-136
4-Terphenyl-d14	76		18-120

Lab Control Sample Analysis

Batch Quality Control

Project Name: TOT2401

Project Number: TOT2401

Lab Number: L2420537

Report Date: 04/22/24

Parameter	LCS %Recovery	Qual	LCSD %Recovery	Qual	%Recovery Limits	RPD	Qual	RPD Limits
Semivolatile Organics by GC/MS - Westborough Lab Associated sample(s): 01-02 Batch: WG1909584-2 WG1909584-3								
Acenaphthene	58		56		31-137	4		50
1,2,4-Trichlorobenzene	52		50		38-107	4		50
Hexachlorobenzene	50		48		40-140	4		50
Bis(2-chloroethyl)ether	55		53		40-140	4		50
2-Chloronaphthalene	51		50		40-140	2		50
1,2-Dichlorobenzene	54		50		40-140	8		50
1,3-Dichlorobenzene	53		49		40-140	8		50
1,4-Dichlorobenzene	53		50		28-104	6		50
3,3'-Dichlorobenzidine	47		45		40-140	4		50
2,4-Dinitrotoluene	62		60		40-132	3		50
2,6-Dinitrotoluene	56		58		40-140	4		50
Fluoranthene	52		53		40-140	2		50
4-Chlorophenyl phenyl ether	54		53		40-140	2		50
4-Bromophenyl phenyl ether	51		52		40-140	2		50
Bis(2-chloroisopropyl)ether	47		45		40-140	4		50
Bis(2-chloroethoxy)methane	57		55		40-117	4		50
Hexachlorobutadiene	58		56		40-140	4		50
Hexachlorocyclopentadiene	60		61		40-140	2		50
Hexachloroethane	56		52		40-140	7		50
Isophorone	54		52		40-140	4		50
Naphthalene	56		54		40-140	4		50
Nitrobenzene	59		56		40-140	5		50
NDPA/DPA	54		52		36-157	4		50

Lab Control Sample Analysis

Batch Quality Control

Project Name: TOT2401

Project Number: TOT2401

Lab Number: L2420537

Report Date: 04/22/24

Parameter	LCS %Recovery	Qual	LCSD %Recovery	Qual	%Recovery Limits	RPD	Qual	RPD Limits
Semivolatile Organics by GC/MS - Westborough Lab Associated sample(s): 01-02 Batch: WG1909584-2 WG1909584-3								
n-Nitrosodi-n-propylamine	56		55		32-121	2		50
Bis(2-ethylhexyl)phthalate	66		69		40-140	4		50
Butyl benzyl phthalate	57		63		40-140	10		50
Di-n-butylphthalate	59		61		40-140	3		50
Di-n-octylphthalate	64		69		40-140	8		50
Diethyl phthalate	52		53		40-140	2		50
Dimethyl phthalate	50		52		40-140	4		50
Benzo(a)anthracene	55		53		40-140	4		50
Benzo(a)pyrene	54		53		40-140	2		50
Benzo(b)fluoranthene	56		51		40-140	9		50
Benzo(k)fluoranthene	50		55		40-140	10		50
Chrysene	53		53		40-140	0		50
Acenaphthylene	51		51		40-140	0		50
Anthracene	58		55		40-140	5		50
Benzo(ghi)perylene	56		49		40-140	13		50
Fluorene	52		51		40-140	2		50
Phenanthrene	56		54		40-140	4		50
Dibenzo(a,h)anthracene	58		51		40-140	13		50
Indeno(1,2,3-cd)pyrene	57		50		40-140	13		50
Pyrene	52		53		35-142	2		50
Biphenyl	52		53		37-127	2		50
4-Chloroaniline	**30**	Q	**30**	Q	40-140	0		50
2-Nitroaniline	61		60		47-134	2		50

Lab Control Sample Analysis

Batch Quality Control

Project Name: TOT2401

Project Number: TOT2401

Lab Number: L2420537

Report Date: 04/22/24

Parameter	LCS %Recovery	Qual	LCSD %Recovery	Qual	%Recovery Limits	RPD	Qual	RPD Limits
Semivolatile Organics by GC/MS - Westborough Lab Associated sample(s): 01-02 Batch: WG1909584-2 WG1909584-3								
3-Nitroaniline	44		42		26-129	5		50
4-Nitroaniline	57		57		41-125	0		50
Dibenzofuran	55		52		40-140	6		50
2-Methylnaphthalene	55		54		40-140	2		50
1,2,4,5-Tetrachlorobenzene	54		54		40-117	0		50
Acetophenone	67		64		14-144	5		50
2,4,6-Trichlorophenol	56		56		30-130	0		50
p-Chloro-m-cresol	54		54		26-103	0		50
2-Chlorophenol	59		54		25-102	9		50
2,4-Dichlorophenol	55		54		30-130	2		50
2,4-Dimethylphenol	60		58		30-130	3		50
2-Nitrophenol	66		62		30-130	6		50
4-Nitrophenol	54		57		11-114	5		50
2,4-Dinitrophenol	38		41		4-130	8		50
4,6-Dinitro-o-cresol	57		60		10-130	5		50
Pentachlorophenol	48		50		17-109	4		50
Phenol	60		56		26-90	7		50
2-Methylphenol	57		54		30-130.	5		50
3-Methylphenol/4-Methylphenol	58		56		30-130	4		50
2,4,5-Trichlorophenol	54		54		30-130	0		50
Benzoic Acid	**8**	Q	10		10-110	22		50
Benzyl Alcohol	56		55		40-140	2		50
Carbazole	57		55		54-128	4		50

Lab Control Sample Analysis

Batch Quality Control

Project Name: TOT2401

Project Number: TOT2401

Lab Number: L2420537

Report Date: 04/22/24

Parameter	LCS %Recovery	Qual	LCSD %Recovery	Qual	%Recovery Limits	RPD	Qual	RPD Limits
Semivolatile Organics by GC/MS - Westborough Lab Associated sample(s): 01-02 Batch: WG1909584-2 WG1909584-3								
1,4-Dioxane	45		43		40-140	5		50

Surrogate	LCS %Recovery	Qual	LCSD %Recovery	Qual	Acceptance Criteria
2-Fluorophenol	59		55		25-120
Phenol-d6	57		53		10-120
Nitrobenzene-d5	60		56		23-120
2-Fluorobiphenyl	52		52		30-120
2,4,6-Tribromophenol	53		53		10-136
4-Terphenyl-d14	51		53		18-120

METALS

Project Name: TOT2401 **Lab Number:** L2420537

Project Number: TOT2401 **Report Date:** 04/22/24

SAMPLE RESULTS

Lab ID: L2420537-01 Date Collected: 04/15/24 14:29

Client ID: SB001 (0-2') B Date Received: 04/15/24

Sample Location: 2465 ATLANTIC AVE, BKLYN, NY 11207 Field Prep: Not Specified

Sample Depth:

Matrix: Soil

Percent Solids: 90%

Parameter	Result	Qualifier	Units	RL	MDL	Dilution Factor	Date Prepared	Date Analyzed	Prep Method	Analytical Method	Analyst
Total Metals - Mansfield Lab											
Aluminum, Total	5650		mg/kg	8.55	2.31	2	04/17/24 12:41	04/18/24 13:30	EPA 3050B	1,6010D	MAM
Antimony, Total	0.426	J	mg/kg	4.28	0.325	2	04/17/24 12:41	04/18/24 13:30	EPA 3050B	1,6010D	MAM
Arsenic, Total	2.88		mg/kg	0.855	0.178	2	04/17/24 12:41	04/18/24 13:30	EPA 3050B	1,6010D	MAM
Barium, Total	49.8		mg/kg	0.855	0.149	2	04/17/24 12:41	04/18/24 13:30	EPA 3050B	1,6010D	MAM
Beryllium, Total	0.270	J	mg/kg	0.428	0.028	2	04/17/24 12:41	04/18/24 13:30	EPA 3050B	1,6010D	MAM
Cadmium, Total	0.180	J	mg/kg	0.855	0.084	2	04/17/24 12:41	04/18/24 13:30	EPA 3050B	1,6010D	MAM
Calcium, Total	21000		mg/kg	8.55	2.99	2	04/17/24 12:41	04/18/24 13:30	EPA 3050B	1,6010D	MAM
Chromium, Total	10.8		mg/kg	0.855	0.082	2	04/17/24 12:41	04/18/24 13:30	EPA 3050B	1,6010D	MAM
Cobalt, Total	3.71		mg/kg	1.71	0.142	2	04/17/24 12:41	04/18/24 13:30	EPA 3050B	1,6010D	MAM
Copper, Total	311		mg/kg	0.855	0.221	2	04/17/24 12:41	04/18/24 13:30	EPA 3050B	1,6010D	MAM
Iron, Total	7950		mg/kg	4.28	0.772	2	04/17/24 12:41	04/18/24 13:30	EPA 3050B	1,6010D	MAM
Lead, Total	65.7		mg/kg	4.28	0.229	2	04/17/24 12:41	04/18/24 13:30	EPA 3050B	1,6010D	MAM
Magnesium, Total	1610		mg/kg	8.55	1.32	2	04/17/24 12:41	04/18/24 13:30	EPA 3050B	1,6010D	MAM
Manganese, Total	183		mg/kg	0.855	0.136	2	04/17/24 12:41	04/18/24 13:30	EPA 3050B	1,6010D	MAM
Mercury, Total	0.193		mg/kg	0.087	0.057	1	04/17/24 12:57	04/19/24 15:56	EPA 7471B	1,7471B	SMV
Nickel, Total	9.93		mg/kg	2.14	0.207	2	04/17/24 12:41	04/18/24 13:30	EPA 3050B	1,6010D	MAM
Potassium, Total	906		mg/kg	214	12.3	2	04/17/24 12:41	04/18/24 13:30	EPA 3050B	1,6010D	MAM
Selenium, Total	0.901	J	mg/kg	1.71	0.221	2	04/17/24 12:41	04/18/24 13:30	EPA 3050B	1,6010D	MAM
Silver, Total	ND		mg/kg	0.428	0.242	2	04/17/24 12:41	04/18/24 13:30	EPA 3050B	1,6010D	MAM
Sodium, Total	204		mg/kg	171	2.69	2	04/17/24 12:41	04/18/24 13:30	EPA 3050B	1,6010D	MAM
Thallium, Total	1.06	J	mg/kg	1.71	0.269	2	04/17/24 12:41	04/18/24 13:30	EPA 3050B	1,6010D	MAM
Vanadium, Total	14.0		mg/kg	0.855	0.174	2	04/17/24 12:41	04/18/24 13:30	EPA 3050B	1,6010D	MAM
Zinc, Total	218		mg/kg	4.28	0.250	2	04/17/24 12:41	04/18/24 13:30	EPA 3050B	1,6010D	MAM

Project Name: TOT2401 **Lab Number:** L2420537

Project Number: TOT2401 **Report Date:** 04/22/24

SAMPLE RESULTS

Lab ID: L2420537-02 Date Collected: 04/15/24 15:05

Client ID: SB002 (0-2') B Date Received: 04/15/24

Sample Location: 2465 ATLANTIC AVE, BKLYN, NY 11207 Field Prep: Not Specified

Sample Depth:

Matrix: Soil

Percent Solids: 88%

Parameter	Result	Qualifier	Units	RL	MDL	Dilution Factor	Date Prepared	Date Analyzed	Prep Method	Analytical Method	Analyst
Total Metals - Mansfield Lab											
Aluminum, Total	2860		mg/kg	9.06	2.45	2	04/17/24 12:41	04/18/24 14:13	EPA 3050B	1,6010D	MAM
Antimony, Total	ND		mg/kg	4.53	0.344	2	04/17/24 12:41	04/18/24 14:13	EPA 3050B	1,6010D	MAM
Arsenic, Total	4.14		mg/kg	0.906	0.188	2	04/17/24 12:41	04/18/24 14:13	EPA 3050B	1,6010D	MAM
Barium, Total	56.7		mg/kg	0.906	0.158	2	04/17/24 12:41	04/18/24 14:13	EPA 3050B	1,6010D	MAM
Beryllium, Total	0.139	J	mg/kg	0.453	0.030	2	04/17/24 12:41	04/18/24 14:13	EPA 3050B	1,6010D	MAM
Cadmium, Total	0.240	J	mg/kg	0.906	0.089	2	04/17/24 12:41	04/18/24 14:13	EPA 3050B	1,6010D	MAM
Calcium, Total	19400		mg/kg	9.06	3.17	2	04/17/24 12:41	04/18/24 14:13	EPA 3050B	1,6010D	MAM
Chromium, Total	231		mg/kg	0.906	0.087	2	04/17/24 12:41	04/18/24 14:13	EPA 3050B	1,6010D	MAM
Cobalt, Total	3.43		mg/kg	1.81	0.150	2	04/17/24 12:41	04/18/24 14:13	EPA 3050B	1,6010D	MAM
Copper, Total	35.4		mg/kg	0.906	0.234	2	04/17/24 12:41	04/18/24 14:13	EPA 3050B	1,6010D	MAM
Iron, Total	7100		mg/kg	4.53	0.818	2	04/17/24 12:41	04/18/24 14:13	EPA 3050B	1,6010D	MAM
Lead, Total	207		mg/kg	4.53	0.243	2	04/17/24 12:41	04/18/24 14:13	EPA 3050B	1,6010D	MAM
Magnesium, Total	1180		mg/kg	9.06	1.40	2	04/17/24 12:41	04/18/24 14:13	EPA 3050B	1,6010D	MAM
Manganese, Total	82.7		mg/kg	0.906	0.144	2	04/17/24 12:41	04/18/24 14:13	EPA 3050B	1,6010D	MAM
Mercury, Total	0.373		mg/kg	0.073	0.048	1	04/17/24 12:57	04/19/24 15:59	EPA 7471B	1,7471B	SMV
Nickel, Total	8.81		mg/kg	2.26	0.219	2	04/17/24 12:41	04/18/24 14:13	EPA 3050B	1,6010D	MAM
Potassium, Total	496		mg/kg	226	13.0	2	04/17/24 12:41	04/18/24 14:13	EPA 3050B	1,6010D	MAM
Selenium, Total	0.904	J	mg/kg	1.81	0.234	2	04/17/24 12:41	04/18/24 14:13	EPA 3050B	1,6010D	MAM
Silver, Total	0.484		mg/kg	0.453	0.256	2	04/17/24 12:41	04/18/24 14:13	EPA 3050B	1,6010D	MAM
Sodium, Total	225		mg/kg	181	2.85	2	04/17/24 12:41	04/18/24 14:13	EPA 3050B	1,6010D	MAM
Thallium, Total	0.697	J	mg/kg	1.81	0.285	2	04/17/24 12:41	04/18/24 14:13	EPA 3050B	1,6010D	MAM
Vanadium, Total	12.5		mg/kg	0.906	0.184	2	04/17/24 12:41	04/18/24 14:13	EPA 3050B	1,6010D	MAM
Zinc, Total	130		mg/kg	4.53	0.266	2	04/17/24 12:41	04/18/24 14:13	EPA 3050B	1,6010D	MAM

Project Name: TOT2401 **Lab Number:** L2420537

Project Number: TOT2401 **Report Date:** 04/22/24

Method Blank Analysis
Batch Quality Control

Parameter	Result	Qualifier	Units	RL	MDL	Dilution Factor	Date Prepared	Date Analyzed	Analytical Method	Analyst
Total Metals - Mansfield Lab for sample(s): 01-02 Batch: WG1909708-1										
Aluminum, Total	ND		mg/kg	4.00	1.08	1	04/17/24 12:41	04/18/24 13:09	1,6010D	MAM
Antimony, Total	ND		mg/kg	2.00	0.152	1	04/17/24 12:41	04/18/24 13:09	1,6010D	MAM
Arsenic, Total	ND		mg/kg	0.400	0.083	1	04/17/24 12:41	04/18/24 13:09	1,6010D	MAM
Barium, Total	ND		mg/kg	0.400	0.070	1	04/17/24 12:41	04/18/24 13:09	1,6010D	MAM
Beryllium, Total	ND		mg/kg	0.200	0.013	1	04/17/24 12:41	04/18/24 13:09	1,6010D	MAM
Cadmium, Total	ND		mg/kg	0.400	0.039	1	04/17/24 12:41	04/18/24 13:09	1,6010D	MAM
Calcium, Total	1.48	J	mg/kg	4.00	1.40	1	04/17/24 12:41	04/18/24 13:09	1,6010D	MAM
Chromium, Total	ND		mg/kg	0.400	0.038	1	04/17/24 12:41	04/18/24 13:09	1,6010D	MAM
Cobalt, Total	ND		mg/kg	0.800	0.066	1	04/17/24 12:41	04/18/24 13:09	1,6010D	MAM
Copper, Total	ND		mg/kg	0.400	0.103	1	04/17/24 12:41	04/18/24 13:09	1,6010D	MAM
Iron, Total	0.846	J	mg/kg	2.00	0.361	1	04/17/24 12:41	04/18/24 13:09	1,6010D	MAM
Lead, Total	ND		mg/kg	2.00	0.107	1	04/17/24 12:41	04/18/24 13:09	1,6010D	MAM
Magnesium, Total	ND		mg/kg	4.00	0.616	1	04/17/24 12:41	04/18/24 13:09	1,6010D	MAM
Manganese, Total	ND		mg/kg	0.400	0.064	1	04/17/24 12:41	04/18/24 13:09	1,6010D	MAM
Nickel, Total	ND		mg/kg	1.00	0.097	1	04/17/24 12:41	04/18/24 13:09	1,6010D	MAM
Potassium, Total	ND		mg/kg	100	5.76	1	04/17/24 12:41	04/18/24 13:09	1,6010D	MAM
Selenium, Total	ND		mg/kg	0.800	0.103	1	04/17/24 12:41	04/18/24 13:09	1,6010D	MAM
Silver, Total	ND		mg/kg	0.200	0.113	1	04/17/24 12:41	04/18/24 13:09	1,6010D	MAM
Sodium, Total	ND		mg/kg	80.0	1.26	1	04/17/24 12:41	04/18/24 13:09	1,6010D	MAM
Thallium, Total	ND		mg/kg	0.800	0.126	1	04/17/24 12:41	04/18/24 13:09	1,6010D	MAM
Vanadium, Total	ND		mg/kg	0.400	0.081	1	04/17/24 12:41	04/18/24 13:09	1,6010D	MAM
Zinc, Total	0.135	J	mg/kg	2.00	0.117	1	04/17/24 12:41	04/18/24 13:09	1,6010D	MAM

Prep Information

Digestion Method: EPA 3050B

Parameter	Result	Qualifier	Units	RL	MDL	Dilution Factor	Date Prepared	Date Analyzed	Analytical Method	Analyst
Total Metals - Mansfield Lab for sample(s): 01-02 Batch: WG1909712-1										
Mercury, Total	ND		mg/kg	0.083	0.054	1	04/17/24 12:57	04/19/24 15:33	1,7471B	SMV

Project Name: TOT2401 **Lab Number:** L2420537

Project Number: TOT2401 **Report Date:** 04/22/24

Method Blank Analysis
Batch Quality Control

Prep Information

Digestion Method: EPA 7471B

Lab Control Sample Analysis

Batch Quality Control

Project Name: TOT2401

Project Number: TOT2401

Lab Number: L2420537

Report Date: 04/22/24

Parameter	LCS %Recovery	Qual	LCSD %Recovery	Qual	%Recovery Limits	RPD	Qual	RPD Limits
Total Metals - Mansfield Lab Associated sample(s): 01-02 Batch: WG1909708-2								
Aluminum, Total	106		-		80-120	-		
Antimony, Total	104		-		80-120	-		
Arsenic, Total	100		-		80-120	-		
Barium, Total	106		-		80-120	-		
Beryllium, Total	106		-		80-120	-		
Cadmium, Total	102		-		80-120	-		
Calcium, Total	105		-		80-120	-		
Chromium, Total	103		-		80-120	-		
Cobalt, Total	104		-		80-120	-		
Copper, Total	103		-		80-120	-		
Iron, Total	109		-		80-120	-		
Lead, Total	103		-		80-120	-		
Magnesium, Total	102		-		80-120	-		
Manganese, Total	106		-		80-120	-		
Nickel, Total	104		-		80-120	-		
Potassium, Total	108		-		80-120	-		
Selenium, Total	99		-		80-120	-		
Silver, Total	104		-		80-120	-		
Sodium, Total	108		-		80-120	-		
Thallium, Total	103		-		80-120	-		
Vanadium, Total	102		-		80-120	-		

Lab Control Sample Analysis

Batch Quality Control

Project Name: TOT2401

Project Number: TOT2401

Lab Number: L2420537

Report Date: 04/22/24

Parameter	LCS %Recovery	LCSD %Recovery	%Recovery Limits	RPD	RPD Limits
Total Metals - Mansfield Lab Associated sample(s): 01-02 Batch: WG1909708-2					
Zinc, Total	102	-	80-120	-	
Total Metals - Mansfield Lab Associated sample(s): 01-02 Batch: WG1909712-2					
Mercury, Total	116	-	72-128	-	

Matrix Spike Analysis
Batch Quality Control

Project Name: TOT2401
Project Number: TOT2401

Lab Number: L2420537
Report Date: 04/22/24

Parameter	Native Sample	MS Added	MS Found	MS %Recovery	Qual	MSD Found	MSD %Recovery	Qual	Recovery Limits	RPD	Qual	RPD Limits
Total Metals - Mansfield Lab Associated sample(s): 01-02 QC Batch ID: WG1909708-3 QC Sample: L2420550-01 Client ID: MS Sample												
Aluminum, Total	3150	166	3860	**427**	Q	-	-		75-125	-		20
Antimony, Total	ND	41.6	36.7	88		-	-		75-125	-		20
Arsenic, Total	2.99	9.98	11.8	88		-	-		75-125	-		20
Barium, Total	27.7	166	177	90		-	-		75-125	-		20
Beryllium, Total	0.138J	4.16	3.74	90		-	-		75-125	-		20
Cadmium, Total	0.118J	4.41	3.77	86		-	-		75-125	-		20
Calcium, Total	7750	832	15800	**968**	Q	-	-		75-125	-		20
Chromium, Total	8.58	16.6	23.9	92		-	-		75-125	-		20
Cobalt, Total	4.03	41.6	38.7	83		-	-		75-125	-		20
Copper, Total	20.3	20.8	39.5	92		-	-		75-125	-		20
Iron, Total	8010	83.2	9650	**1970**	Q	-	-		75-125	-		20
Lead, Total	55.0	44.1	98.0	98		-	-		75-125	-		20
Magnesium, Total	4330	832	9650	**640**	Q	-	-		75-125	-		20
Manganese, Total	110	41.6	163	**127**	Q	-	-		75-125	-		20
Nickel, Total	13.2	41.6	48.1	84		-	-		75-125	-		20
Potassium, Total	512	832	1370	103		-	-		75-125	-		20
Selenium, Total	0.495J	9.98	8.93	89		-	-		75-125	-		20
Silver, Total	ND	4.16	3.92	94		-	-		75-125	-		20
Sodium, Total	122J	832	896	108		-	-		75-125	-		20
Thallium, Total	0.792J	9.98	8.93	89		-	-		75-125	-		20
Vanadium, Total	17.4	41.6	54.0	88		-	-		75-125	-		20

Matrix Spike Analysis
Batch Quality Control

Project Name: TOT2401
Project Number: TOT2401

Lab Number: L2420537
Report Date: 04/22/24

Parameter	Native Sample	MS Added	MS Found	MS %Recovery	MSD Found	MSD %Recovery	Recovery Limits	RPD	RPD Limits
Total Metals - Mansfield Lab Associated sample(s): 01-02 QC Batch ID: WG1909708-3 QC Sample: L2420550-01 Client ID: MS Sample									
Zinc, Total	57.5	41.6	103	109	-	-	75-125	-	20
Total Metals - Mansfield Lab Associated sample(s): 01-02 QC Batch ID: WG1909712-3 QC Sample: L2420550-01 Client ID: MS Sample									
Mercury, Total	0.170	1.47	1.92	119	-	-	80-120	-	20

Lab Duplicate Analysis
Batch Quality Control

Project Name: TOT2401
Project Number: TOT2401

Lab Number: L2420537
Report Date: 04/22/24

Parameter	Native Sample	Duplicate Sample	Units	RPD	Qual	RPD Limits
Total Metals - Mansfield Lab Associated sample(s): 01-02 QC Batch ID: WG1909708-4 QC Sample: L2420550-01 Client ID: DUP Sample						
Aluminum, Total	3150	3260	mg/kg	3		20
Antimony, Total	ND	ND	mg/kg	NC		20
Arsenic, Total	2.99	4.03	mg/kg	**30**	Q	20
Barium, Total	27.7	30.5	mg/kg	10		20
Beryllium, Total	0.138J	0.168J	mg/kg	NC		20
Cadmium, Total	0.118J	0.133J	mg/kg	NC		20
Calcium, Total	7750	9360	mg/kg	19		20
Chromium, Total	8.58	10.3	mg/kg	18		20
Cobalt, Total	4.03	4.49	mg/kg	11		20
Copper, Total	20.3	29.5	mg/kg	**37**	Q	20
Iron, Total	8010	8790	mg/kg	9		20
Lead, Total	55.0	57.8	mg/kg	5		20
Magnesium, Total	4330	5400	mg/kg	**22**	Q	20
Manganese, Total	110	144	mg/kg	**27**	Q	20
Nickel, Total	13.2	14.0	mg/kg	6		20
Potassium, Total	512	543	mg/kg	6		20
Selenium, Total	0.495J	0.457J	mg/kg	NC		20
Silver, Total	ND	ND	mg/kg	NC		20
Sodium, Total	122J	112J	mg/kg	NC		20

Lab Duplicate Analysis
Batch Quality Control

Project Name: TOT2401
Project Number: TOT2401

Lab Number: L2420537
Report Date: 04/22/24

Parameter	Native Sample	Duplicate Sample	Units	RPD		RPD Limits
Total Metals - Mansfield Lab Associated sample(s): 01-02 QC Batch ID: WG1909708-4 QC Sample: L2420550-01 Client ID: DUP Sample						
Thallium, Total	0.792J	0.708J	mg/kg	NC		20
Vanadium, Total	17.4	15.6	mg/kg	11		20
Zinc, Total	57.5	90.3	mg/kg	**44**	Q	20
Total Metals - Mansfield Lab Associated sample(s): 01-02 QC Batch ID: WG1909712-4 QC Sample: L2420550-01 Client ID: DUP Sample						
Mercury, Total	0.170	0.144	mg/kg	17		20

INORGANICS
&
MISCELLANEOUS

Project Name: TOT2401
Project Number: TOT2401

Lab Number: L2420537
Report Date: 04/22/24

SAMPLE RESULTS

Lab ID: L2420537-01
Client ID: SB001 (0-2') B
Sample Location: 2465 ATLANTIC AVE, BKLYN, NY 11207

Date Collected: 04/15/24 14:29
Date Received: 04/15/24
Field Prep: Not Specified

Sample Depth:
Matrix: Soil

Parameter	Result	Qualifier	Units	RL	MDL	Dilution Factor	Date Prepared	Date Analyzed	Analytical Method	Analyst
General Chemistry - Westborough Lab										
Solids, Total	90.3		%	0.100	NA	1	-	04/16/24 10:51	121,2540G	ROI

Project Name: TOT2401
Project Number: TOT2401

Lab Number: L2420537
Report Date: 04/22/24

SAMPLE RESULTS

Lab ID: L2420537-02
Client ID: SB002 (0-2') B
Sample Location: 2465 ATLANTIC AVE, BKLYN, NY 11207

Date Collected: 04/15/24 15:05
Date Received: 04/15/24
Field Prep: Not Specified

Sample Depth:
Matrix: Soil

Parameter	Result	Qualifier	Units	RL	MDL	Dilution Factor	Date Prepared	Date Analyzed	Analytical Method	Analyst
General Chemistry - Westborough Lab										
Solids, Total	87.5		%	0.100	NA	1	-	04/16/24 10:51	121,2540G	ROI

Lab Duplicate Analysis

Batch Quality Control

Project Name: TOT2401

Project Number: TOT2401

Lab Number: L2420537

Report Date: 04/22/24

Parameter	Native Sample	Duplicate Sample	Units	RPD	Qual	RPD Limits
General Chemistry - Westborough Lab Associated sample(s): 01-02 QC Batch ID: WG1909100-1 QC Sample: L2420537-01 Client ID: SB001 (0-2') B						
Solids, Total	90.3	90.7	%	0		20

Project Name: TOT2401
Project Number: TOT2401

Lab Number: L2420537
Report Date: 04/22/24

Sample Receipt and Container Information

Were project specific reporting limits specified? YES

Cooler Information

Cooler	Custody Seal
A	Absent

Container Information

Container ID	Container Type	Cooler	Initial pH	Final pH	Temp deg C	Pres	Seal	Frozen Date/Time	Analysis(*)
L2420537-01A	Vial MeOH preserved	A	NA		3.4	Y	Absent		NYTCL-8260H(14),NYTCL-8260HLW(14)
L2420537-01B	Vial water preserved	A	NA		3.4	Y	Absent	16-APR-24 05:11	NYTCL-8260H(14),NYTCL-8260HLW(14)
L2420537-01C	Vial water preserved	A	NA		3.4	Y	Absent	16-APR-24 05:11	NYTCL-8260H(14),NYTCL-8260HLW(14)
L2420537-01D	Glass 60mL/2oz unpreserved	A	NA		3.4	Y	Absent		BE-TI(180),AS-TI(180),BA-TI(180),AG-TI(180),CR-TI(180),TL-TI(180),AL-TI(180),NI-TI(180),PB-TI(180),CU-TI(180),SB-TI(180),ZN-TI(180),SE-TI(180),V-TI(180),CO-TI(180),FE-TI(180),HG-T(28),MG-TI(180),MN-TI(180),CD-TI(180),NA-TI(180),CA-TI(180),K-TI(180)
L2420537-01E	Plastic 120ml unpreserved	A	NA		3.4	Y	Absent		TS(7)
L2420537-01F	Glass 120ml/4oz unpreserved	A	NA		3.4	Y	Absent		NYTCL-8270(14)
L2420537-02A	Vial MeOH preserved	A	NA		3.4	Y	Absent		NYTCL-8260HLW(14)
L2420537-02B	Vial water preserved	A	NA		3.4	Y	Absent	16-APR-24 05:11	NYTCL-8260HLW(14)
L2420537-02C	Vial water preserved	A	NA		3.4	Y	Absent	16-APR-24 05:11	NYTCL-8260HLW(14)
L2420537-02D	Glass 60mL/2oz unpreserved	A	NA		3.4	Y	Absent		BE-TI(180),AS-TI(180),BA-TI(180),AG-TI(180),NI-TI(180),TL-TI(180),AL-TI(180),CR-TI(180),ZN-TI(180),PB-TI(180),SE-TI(180),CU-TI(180),SB-TI(180),CO-TI(180),V-TI(180),FE-TI(180),HG-T(28),MG-TI(180),MN-TI(180),CA-TI(180),CD-TI(180),NA-TI(180),K-TI(180)
L2420537-02E	Plastic 120ml unpreserved	A	NA		3.4	Y	Absent		TS(7)
L2420537-02F	Glass 120ml/4oz unpreserved	A	NA		3.4	Y	Absent		NYTCL-8270(14)

Container Comments

L2420537-01F	Only container received labeled with correct time

*Values in parentheses indicate holding time in days

Project Name:	TOT2401	**Lab Number:**	L2420537
Project Number:	TOT2401	**Report Date:**	04/22/24

GLOSSARY

Acronyms

DL - Detection Limit: This value represents the level to which target analyte concentrations are reported as estimated values, when those target analyte concentrations are quantified below the limit of quantitation (LOQ). The DL includes any adjustments from dilutions, concentrations or moisture content, where applicable. (DoD report formats only.)

EDL - Estimated Detection Limit: This value represents the level to which target analyte concentrations are reported as estimated values, when those target analyte concentrations are quantified below the reporting limit (RL). The EDL includes any adjustments from dilutions, concentrations or moisture content, where applicable. The use of EDLs is specific to the analysis of PAHs using Solid-Phase Microextraction (SPME).

EMPC - Estimated Maximum Possible Concentration: The concentration that results from the signal present at the retention time of an analyte when the ions meet all of the identification criteria except the ion abundance ratio criteria. An EMPC is a worst-case estimate of the concentration.

EPA - Environmental Protection Agency.

LCS - Laboratory Control Sample: A sample matrix, free from the analytes of interest, spiked with verified known amounts of analytes or a material containing known and verified amounts of analytes.

LCSD - Laboratory Control Sample Duplicate: Refer to LCS.

LFB - Laboratory Fortified Blank: A sample matrix, free from the analytes of interest, spiked with verified known amounts of analytes or a material containing known and verified amounts of analytes.

LOD - Limit of Detection: This value represents the level to which a target analyte can reliably be detected for a specific analyte in a specific matrix by a specific method. The LOD includes any adjustments from dilutions, concentrations or moisture content, where applicable. (DoD report formats only.)

LOQ - Limit of Quantitation: The value at which an instrument can accurately measure an analyte at a specific concentration. The LOQ includes any adjustments from dilutions, concentrations or moisture content, where applicable. (DoD report formats only.)

Limit of Quantitation: The value at which an instrument can accurately measure an analyte at a specific concentration. The LOQ includes any adjustments from dilutions, concentrations or moisture content, where applicable. (DoD report formats only.)

MDL - Method Detection Limit: This value represents the level to which target analyte concentrations are reported as estimated values, when those target analyte concentrations are quantified below the reporting limit (RL). The MDL includes any adjustments from dilutions, concentrations or moisture content, where applicable.

MS - Matrix Spike Sample: A sample prepared by adding a known mass of target analyte to a specified amount of matrix sample for which an independent estimate of target analyte concentration is available. For Method 332.0, the spike recovery is calculated using the native concentration, including estimated values.

MSD - Matrix Spike Sample Duplicate: Refer to MS.

NA - Not Applicable.

NC - Not Calculated: Term is utilized when one or more of the results utilized in the calculation are non-detect at the parameter's reporting unit.

NDPA/DPA - N-Nitrosodiphenylamine/Diphenylamine.

NI - Not Ignitable.

NP - Non-Plastic: Term is utilized for the analysis of Atterberg Limits in soil.

NR - No Results: Term is utilized when 'No Target Compounds Requested' is reported for the analysis of Volatile or Semivolatile Organic TIC only requests.

RL - Reporting Limit: The value at which an instrument can accurately measure an analyte at a specific concentration. The RL includes any adjustments from dilutions, concentrations or moisture content, where applicable.

RPD - Relative Percent Difference: The results from matrix and/or matrix spike duplicates are primarily designed to assess the precision of analytical results in a given matrix and are expressed as relative percent difference (RPD). Values which are less than five times the reporting limit for any individual parameter are evaluated by utilizing the absolute difference between the values; although the RPD value will be provided in the report.

SRM - Standard Reference Material: A reference sample of a known or certified value that is of the same or similar matrix as the associated field samples.

STLP - Semi-dynamic Tank Leaching Procedure per EPA Method 1315.

TEF - Toxic Equivalency Factors: The values assigned to each dioxin and furan to evaluate their toxicity relative to 2,3,7,8-TCDD.

TEQ - Toxic Equivalent: The measure of a sample's toxicity derived by multiplying each dioxin and furan by its corresponding TEF and then summing the resulting values.

TIC - Tentatively Identified Compound: A compound that has been identified to be present and is not part of the target compound list (TCL) for the method and/or program. All TICs are qualitatively identified and reported as estimated concentrations.

Report Format: DU Report with 'J' Qualifiers

Project Name:	TOT2401	**Lab Number:**	L2420537
Project Number:	TOT2401	**Report Date:**	04/22/24

Footnotes

1 - The reference for this analyte should be considered modified since this analyte is absent from the target analyte list of the original method.

Terms

Analytical Method: Both the document from which the method originates and the analytical reference method. (Example: EPA 8260B is shown as 1,8260B.) The codes for the reference method documents are provided in the References section of the Addendum.

Chlordane: The target compound Chlordane (CAS No. 57-74-9) is reported for GC ECD analyses. Per EPA,this compound "refers to a mixture of chlordane isomers, other chlorinated hydrocarbons and numerous other components." (Reference: USEPA Toxicological Review of Chlordane, In Support of Summary Information on the Integrated Risk Information System (IRIS), December 1997.)

Difference: With respect to Total Oxidizable Precursor (TOP) Assay analysis, the difference is defined as the Post-Treatment value minus the Pre-Treatment value.

Final pH: As it pertains to Sample Receipt & Container Information section of the report, Final pH reflects pH of container determined after adjustment at the laboratory, if applicable. If no adjustment required, value reflects Initial pH.

Frozen Date/Time: With respect to Volatile Organics in soil, Frozen Date/Time reflects the date/time at which associated Reagent Water-preserved vials were initially frozen. Note: If frozen date/time is beyond 48 hours from sample collection, value will be reflected in 'bold'.

Gasoline Range Organics (GRO): Gasoline Range Organics (GRO) results include all chromatographic peaks eluting from Methyl tert butyl ether through Naphthalene, with the exception of GRO analysis in support of State of Ohio programs, which includes all chromatographic peaks eluting from Hexane through Dodecane.

Initial pH: As it pertains to Sample Receipt & Container Information section of the report, Initial pH reflects pH of container determined upon receipt, if applicable.

PAH Total: With respect to Alkylated PAH analyses, the 'PAHs, Total' result is defined as the summation of results for all or a subset of the following compounds: Naphthalene, C1-C4 Naphthalenes, 2-Methylnaphthalene, 1-Methylnaphthalene, Biphenyl, Acenaphthylene, Acenaphthene, Fluorene, C1-C3 Fluorenes, Phenanthrene, C1-C4 Phenanthrenes/Anthracenes, Anthracene, Fluoranthene, Pyrene, C1-C4 Fluoranthenes/Pyrenes, Benz(a)anthracene, Chrysene, C1-C4 Chrysenes, Benzo(b)fluoranthene, Benzo(j)+(k)fluoranthene, Benzo(e)pyrene, Benzo(a)pyrene, Perylene, Indeno(1,2,3-cd)pyrene, Dibenz(ah)+(ac)anthracene, Benzo(g,h,i)perylene. If a 'Total' result is requested, the results of its individual components will also be reported.

PFAS Total: With respect to PFAS analyses, the 'PFAS, Total (5)' result is defined as the summation of results for: PFHpA, PFHxS, PFOA, PFNA and PFOS. In addition, the 'PFAS, Total (6)' result is defined as the summation of results for: PFHpA, PFHxS, PFOA, PFNA, PFDA and PFOS. For MassDEP DW compliance analysis only, the 'PFAS, Total (6)' result is defined as the summation of results at or above the RL. Note: If a 'Total' result is requested, the results of its individual components will also be reported.

Total: With respect to Organic analyses, a 'Total' result is defined as the summation of results for individual isomers or Aroclors. If a 'Total' result is requested, the results of its individual components will also be reported. This is applicable to 'Total' results for methods 8260, 8081 and 8082.

Data Qualifiers

A - Spectra identified as "Aldol Condensates" are byproducts of the extraction/concentration procedures when acetone is introduced in the process.

B - The analyte was detected above the reporting limit in the associated method blank. Flag only applies to associated field samples that have detectable concentrations of the analyte at less than ten times (10x) the concentration found in the blank. For MCP-related projects, flag only applies to associated field samples that have detectable concentrations of the analyte at less than ten times (10x) the concentration found in the blank. For DOD-related projects, flag only applies to associated field samples that have detectable concentrations of the analyte at less than ten times (10x) the concentration found in the blank AND the analyte was detected above one-half the reporting limit (or above the reporting limit for common lab contaminants) in the associated method blank. For NJ-Air-related projects, flag only applies to associated field samples that have detectable concentrations of the analyte above the reporting limit. For NJ-related projects (excluding Air), flag only applies to associated field samples that have detectable concentrations of the analyte, which was detected above the reporting limit in the associated method blank or above five times the reporting limit for common lab contaminants (Phthalates, Acetone, Methylene Chloride, 2-Butanone).

C - Co-elution: The target analyte co-elutes with a known lab standard (i.e. surrogate, internal standards, etc.) for co-extracted analyses.

D - Concentration of analyte was quantified from diluted analysis. Flag only applies to field samples that have detectable concentrations of the analyte.

E - Concentration of analyte exceeds the range of the calibration curve and/or linear range of the instrument.

F - The ratio of quantifier ion response to qualifier ion response falls outside of the laboratory criteria. Results are considered to be an estimated maximum concentration.

G - The concentration may be biased high due to matrix interferences (i.e, co-elution) with non-target compound(s). The result should be considered estimated.

H - The analysis of pH was performed beyond the regulatory-required holding time of 15 minutes from the time of sample collection.

I - The lower value for the two columns has been reported due to obvious interference.

J - Estimated value. The Target analyte concentration is below the quantitation limit (RL), but above the Method Detection Limit (MDL) or Estimated Detection Limit (EDL) for SPME-related analyses. This represents an estimated concentration for Tentatively

Report Format: DU Report with 'J' Qualifiers

Project Name:	TOT2401	**Lab Number:**	L2420537
Project Number:	TOT2401	**Report Date:**	04/22/24

Data Qualifiers

Identified Compounds (TICs). For calculated parameters, this represents that one or more values used in the calculation were estimated.

M - Reporting Limit (RL) exceeds the MCP CAM Reporting Limit for this analyte.

ND - Not detected at the method detection limit (MDL) for the sample, or estimated detection limit (EDL) for SPME-related analyses.

NJ - Presumptive evidence of compound. This represents an estimated concentration for Tentatively Identified Compounds (TICs), where the identification is based on a mass spectral library search.

P - The RPD between the results for the two columns exceeds the method-specified criteria.

Q - The quality control sample exceeds the associated acceptance criteria. For DOD-related projects, LCS and/or Continuing Calibration Standard exceedences are also qualified on all associated sample results. Note: This flag is not applicable for matrix spike recoveries when the sample concentration is greater than 4x the spike added or for batch duplicate RPD when the sample concentrations are less than 5x the RL. (Metals only.)

R - Analytical results are from sample re-analysis.

RE - Analytical results are from sample re-extraction.

S - Analytical results are from modified screening analysis.

V - The surrogate associated with this target analyte has a recovery outside the QC acceptance limits. (Applicable to MassDEP DW Compliance samples only.)

Z - The batch matrix spike and/or duplicate associated with this target analyte has a recovery/RPD outside the QC acceptance limits. (Applicable to MassDEP DW Compliance samples only.)

Project Name:	TOT2401	**Lab Number:**	L2420537
Project Number:	TOT2401	**Report Date:**	04/22/24

REFERENCES

1 Test Methods for Evaluating Solid Waste: Physical/Chemical Methods. EPA SW-846. Third Edition. Updates I - VI, 2018.

121 Standard Methods for the Examination of Water and Wastewater. APHA-AWWA-WEF. Standard Methods Online.

LIMITATION OF LIABILITIES

Alpha Analytical performs services with reasonable care and diligence normal to the analytical testing laboratory industry. In the event of an error, the sole and exclusive responsibility of Alpha Analytical shall be to re-perform the work at it's own expense. In no event shall Alpha Analytical be held liable for any incidental, consequential or special damages, including but not limited to, damages in any way connected with the use of, interpretation of, information or analysis provided by Alpha Analytical.

We strongly urge our clients to comply with EPA protocol regarding sample volume, preservation, cooling, containers, sampling procedures, holding time and splitting of samples in the field.

Certification Information

The following analytes are not included in our Primary NELAP Scope of Accreditation:

Westborough Facility
EPA 624.1: m/p-xylene, o-xylene, Naphthalene
EPA 625.1: alpha-Terpineol
EPA 8260D: NPW: 1,2,4,5-Tetramethylbenzene; 4-Ethyltoluene; SCM: Iodomethane (methyl iodide), 1,2,4,5-Tetramethylbenzene; 4-Ethyltoluene.
EPA 8270E: NPW: Dimethylnaphthalene,1,4-Diphenylhydrazine, alpha-Terpineol, Azobenzene; SCM: Dimethylnaphthalene,1,4-Diphenylhydrazine.
SM4500: NPW: Amenable Cyanide; SCM: Total Phosphorus, TKN, NO2, NO3.

Mansfield Facility
SM 2540D: TSS.
EPA TO-15: Halothane, 2,4,4-Trimethyl-2-pentene, 2,4,4-Trimethyl-1-pentene, Thiophene, 2-Methylthiophene, 3-Methylthiophene, 2-Ethylthiophene, 1,2,3-Trimethylbenzene, Indan, Indene, 1,2,4,5-Tetramethylbenzene, Benzothiophene, 1-Methylnaphthalene.
Nonpotable Water: EPA RSK-175 Dissolved Gases
Biological Tissue Matrix: EPA 3050B

The following analytes are included in our Massachusetts DEP Scope of Accreditation

Westborough Facility:

Drinking Water
EPA 300.0: Chloride, Nitrate-N, Fluoride, Sulfate; **EPA 353.2**: Nitrate-N, Nitrite-N; **SM4500NO3-F**: Nitrate-N, Nitrite-N; **SM4500F-C, SM4500CN-CE, EPA 180.1, SM2130B, SM4500Cl-D, SM2320B, SM2540C, SM4500H-B, SM4500NO2-B**
EPA 524.2: THMs and VOCs; **EPA 504.1:** EDB, DBCP.
Microbiology: **SM9215B; SM9223-P/A, SM9223B-Colilert-QT,SM9222D**.

Non-Potable Water
SM4500H,B, EPA 120.1, SM2510B, SM2540C, SM2320B, SM4500CL-E, SM4500F-BC, SM4500NH3-BH: Ammonia-N and Kjeldahl-N, **EPA 350.1**: Ammonia-N, **LACHAT 10-107-06-1-B**: Ammonia-N, **EPA 351.1, SM4500NO3-F, EPA 353.2**: Nitrate-N**, SM4500P-E, SM4500P-B, E, SM4500SO4-E, SM5220D, EPA 410.4, SM5210B, SM5310C, SM4500CL-D, EPA 1664, EPA 420.1, SM4500-CN-CE, SM2540D, EPA 300: Chloride, Sulfate, Nitrate.**
EPA 624.1: Volatile Halocarbons & Aromatics,
EPA 608.3: Chlordane, Toxaphene, Aldrin, alpha-BHC, beta-BHC, gamma-BHC, delta-BHC, Dieldrin, DDD, DDE, DDT, Endosulfan I, Endosulfan II, Endosulfan sulfate, Endrin, Endrin Aldehyde, Heptachlor, Heptachlor Epoxide, PCBs
EPA 625.1: SVOC (Acid/Base/Neutral Extractables).
Microbiology: **SM9223B-Colilert-QT; Enterolert-QT, EPA 1600, EPA 1603, SM9222D.**

Mansfield Facility:

Drinking Water
EPA 200.7: Al, Ba, Cd, Cr, Cu, Fe, Mn, Ni, Na, Ag, Ca, Zn. **EPA 200.8:** Al, Sb, As, Ba, Be, Cd, Cr, Cu, Pb, Mn, Ni, Se, Ag, TL, Zn. **EPA 245.1** Hg.
EPA 522, EPA 537.1.

Non-Potable Water
EPA 200.7: Al, Sb, As, Be, Cd, Ca, Cr, Co, Cu, Fe, Pb, Mg, Mn, Mo, Ni, K, Se, Ag, Na, Sr, TL, Ti, V, Zn.
EPA 200.8: Al, Sb**,** As, Be, Cd, Cr, Cu, Fe, Pb, Mn, Ni, K, Se, Ag, Na, TL, Zn.
EPA 245.1 Hg.
SM2340B

For a complete listing of analytes and methods, please contact your Alpha Project Manager.

NEW YORK CHAIN OF CUSTODY

ALPHA ANALYTICAL

Westborough, MA 01581
8 Walkup Dr.
TEL: 508-898-9220
FAX: 508-898-9193

Mansfield, MA 02048
320 Forbes Blvd
TEL: 508-822-9300
FAX: 508-822-3288

Service Centers
Mahwah, NJ 07430: 35 Whitney Rd, Suite 5
Albany, NY 12205: 14 Walker Way
Tonawanda, NY 14150: 275 Cooper Ave, Suite 105

Page of

Date Rec'd in Lab: 4/16/24

ALPHA Job #: L2420537

Client Information

Client: PW Grosser Consulting
Address: 630 Johnson Ave, Ste 7
Bohemia, NY 11716
Phone: (631) 589-6353
Fax:
Email: mpecoraro@pwgrosser.com

Project Information

Project Name: T072401 11207
Project Location: 2465 Atlantic Ave, Bklyn, NY
Project #
(Use Project name as Project #) ☒
Project Manager: Mike Pecoraro
ALPHAQuote #:

Turn-Around Time

Standard ☒ Due Date:
Rush (only if pre approved) ☐ # of Days:

Deliverables

☐ ASP-A ☒ ASP-B
☐ EQuIS (1 File) ☐ EQuIS (4 File)
☐ Other

Billing Information

☐ Same as Client Info
PO #

Regulatory Requirement

☐ NY TOGS ☐ NY Part 375
☐ AWQ Standards ☐ NY CP-51
☐ NY Restricted Use ☐ Other
☐ NY Unrestricted Use
☐ NYC Sewer Discharge

Disposal Site Information

Please identify below location of applicable disposal facilities.
Disposal Facility:
☐ NJ ☐ NY
☐ Other:

These samples have been previously analyzed by Alpha ☐

Other project specific requirements/comments:

Please specify Metals or TAL.

ANALYSIS

Sample Filtration
☐ Done
☐ Lab to do
Preservation
☐ Lab to do
(Please Specify below)

ALPHA Lab ID (Lab Use Only)	Sample ID	Collection Date	Collection Time	Sample Matrix	Sampler's Initials	VOCs (TCL)	SVOCs (TCL)	Metals (TAL)	Total Bottle	Sample Specific Comments
20537-01	SB001(0-2') B	04/15/24	1429	S	DD	X	X	X		
02	SB002(0-2') B	04/15/24	1505	S	DD	X	X	X		

Preservative Code:
A = None
B = HCl
C = HNO_3
D = H_2SO_4
E = NaOH
F = MeOH
G = $NaHSO_4$
H = $Na_2S_2O_3$
K/E = Zn Ac/NaOH
O = Other

Container Code
P = Plastic
A = Amber Glass
V = Vial
G = Glass
B = Bacteria Cup
C = Cube
O = Other
E = Encore
D = BOD Bottle

Westboro: Certification No: MA935
Mansfield: Certification No: MA015

Container Type
Preservative

Relinquished By:	Date/Time	Received By:	Date/Time
PW Grosser	04/15/24 1600		4/15/24 1625
	4/15/24 1845		4/15/24 18:5
	4/15/24	NA	4/15 22:00
	4/16 1:00		4/16/24 0900

Please print clearly, legibly and completely. Samples can not be logged in and turnaround time clock will not start until any ambiguities are resolved. BY EXECUTING THIS COC, THE CLIENT HAS READ AND AGREES TO BE BOUND BY ALPHA'S TERMS & CONDITIONS. (See reverse side.)

Form No: 01-25 HC (rev. 30-Sept-2013)

ANALYTICAL REPORT

Lab Number:	L2420803
Client:	P. W. Grosser 630 Johnson Avenue Bohemia, NY 11716
ATTN:	Michael Pecoraro
Phone:	(631) 589-6353
Project Name:	TOT2401
Project Number:	TOT2401
Report Date:	04/23/24

The original project report/data package is held by Alpha Analytical. This report/data package is paginated and should be reproduced only in its entirety. Alpha Analytical holds no responsibility for results and/or data that are not consistent with the original.

Certifications & Approvals: MA (M-MA086), NH NELAP (2064), CT (PH-0826), IL (200077), IN (C-MA-03), KY (KY98045), ME (MA00086), MD (348), NJ (MA935), NY (11148), NC (25700/666), OR (MA-1316), PA (68-03671), RI (LAO00065), TX (T104704476), VT (VT-0935), VA (460195), USDA (Permit #525-23-122-91930A1).

Eight Walkup Drive, Westborough, MA 01581-1019
508-898-9220 (Fax) 508-898-9193 800-624-9220 - www.alphalab.com

Project Name: TOT2401
Project Number: TOT2401

Lab Number: L2420803
Report Date: 04/23/24

Alpha Sample ID	Client ID	Matrix	Sample Location	Collection Date/Time	Receive Date
L2420803-01	SB003 (0-2)-B	SOIL	2465 ATLANTIC AVE, BROOKLYN, NY 11207	04/16/24 08:35	04/16/24
L2420803-02	SB003 (12-14)-B	SOIL	2465 ATLANTIC AVE, BROOKLYN, NY 11207	04/16/24 09:05	04/16/24
L2420803-03	SB004 (0-2)-B	SOIL	2465 ATLANTIC AVE, BROOKLYN, NY 11207	04/16/24 10:35	04/16/24
L2420803-04	SB004 (13-15)-B	SOIL	2465 ATLANTIC AVE, BROOKLYN, NY 11207	04/16/24 10:25	04/16/24

Project Name:	TOT2401	**Lab Number:**	L2420803
Project Number:	TOT2401	**Report Date:**	04/23/24

Case Narrative

The samples were received in accordance with the Chain of Custody and no significant deviations were encountered during the preparation or analysis unless otherwise noted. Sample Receipt, Container Information, and the Chain of Custody are located at the back of the report.

Results contained within this report relate only to the samples submitted under this Alpha Lab Number and meet NELAP requirements for all NELAP accredited parameters unless otherwise noted in the following narrative. The data presented in this report is organized by parameter (i.e. VOC, SVOC, etc.). Sample specific Quality Control data (i.e. Surrogate Spike Recovery) is reported at the end of the target analyte list for each individual sample, followed by the Laboratory Batch Quality Control at the end of each parameter. Tentatively Identified Compounds (TICs), if requested, are reported for compounds identified to be present and are not part of the method/program Target Compound List, even if only a subset of the TCL are being reported. If a sample was re-analyzed or re-extracted due to a required quality control corrective action and if both sets of data are reported, the Laboratory ID of the re-analysis or re-extraction is designated with an "R" or "RE", respectively.

When multiple Batch Quality Control elements are reported (e.g. more than one LCS), the associated samples for each element are noted in the grey shaded header line of each data table. Any Laboratory Batch, Sample Specific % recovery or RPD value that is outside the listed Acceptance Criteria is bolded in the report. In reference to questions H (CAM) or 4 (RCP) when "NO" is checked, the performance criteria for CAM and RCP methods allow for some quality control failures to occur and still be within method compliance. In these instances, the specific failure is not narrated but noted in the associated QC Outlier Summary Report, located directly after the Case Narrative. QC information is also incorporated in the Data Usability Assessment table (Format 11) of our Data Merger tool, where it can be reviewed in conjunction with the sample result, associated regulatory criteria and any associated data usability implications.

Soil/sediments, solids and tissues are reported on a dry weight basis unless otherwise noted. Definitions of all data qualifiers and acronyms used in this report are provided in the Glossary located at the back of the report.

HOLD POLICY - For samples submitted on hold, Alpha's policy is to hold samples (with the exception of Air canisters) free of charge for 21 calendar days from the date the project is completed. After 21 calendar days, we will dispose of all samples submitted including those put on hold unless you have contacted your Alpha Project Manager and made arrangements for Alpha to continue to hold the samples. Air canisters will be disposed after 3 business days from the date the project is completed.

Please contact Project Management at 800-624-9220 with any questions.

Project Name:	TOT2401	**Lab Number:**	L2420803
Project Number:	TOT2401	**Report Date:**	04/23/24

Case Narrative (continued)

Report Submission

All non-detect (ND) or estimated concentrations (J-qualified) have been quantitated to the limit noted in the MDL column.

Volatile Organics

L2420803-03: The internal standard (IS) response(s) for chlorobenzene-d5 (42%), and 1,4-dichlorobenzene-d4 (21%) and the surrogate recovery for 1,2-dichloroethane-d4 (136%) were outside the acceptance criteria; however, re-analysis achieved the following results: 1,4-dichlorobenzene-d4 (41%). The results of both analyses are reported. A high-level analysis was performed and those results are also reported.

L2420803-03R: The sample was received in the appropriate containers (vials) for the Volatile Organics by EPA Method 5035/8260 analysis; however, the results could not be reported. With the client's authorization, a sample aliquot was taken from an unpreserved container (inappropriate plastic) and preserved appropriately.

Semivolatile Organics

The WG1909995-2 LCS recovery, associated with L2420803-01 through -04, is below the acceptance criteria for benzoic acid (7%); however, it has been identified as a "difficult" analyte. The results of the associated samples are reported.

Total Metals

L2420803-01 through -04: The sample has elevated detection limits for all elements, with the exception of mercury, due to the dilution required by the sample matrix.

I, the undersigned, attest under the pains and penalties of perjury that, to the best of my knowledge and belief and based upon my personal inquiry of those responsible for providing the information contained in this analytical report, such information is accurate and complete. This certificate of analysis is not complete unless this page accompanies any and all pages of this report.

Authorized Signature: Caitlin Walukevich

Caitlin Walukevich

Title: Technical Director/Representative

Date: 04/23/24

ORGANICS

VOLATILES

Project Name: TOT2401 **Lab Number:** L2420803

Project Number: TOT2401 **Report Date:** 04/23/24

SAMPLE RESULTS

Lab ID: L2420803-01
Client ID: SB003 (0-2)-B
Sample Location: 2465 ATLANTIC AVE, BROOKLYN, NY 11207

Date Collected: 04/16/24 08:35
Date Received: 04/16/24
Field Prep: Not Specified

Sample Depth:
Matrix: Soil
Analytical Method: 1,8260D
Analytical Date: 04/22/24 13:03
Analyst: AJK
Percent Solids: 87%

Parameter	Result	Qualifier	Units	RL	MDL	Dilution Factor
Volatile Organics by EPA 5035 Low - Westborough Lab						
Methylene chloride	ND		ug/kg	5.6	2.6	1
1,1-Dichloroethane	ND		ug/kg	1.1	0.16	1
Chloroform	ND		ug/kg	1.7	0.16	1
Carbon tetrachloride	ND		ug/kg	1.1	0.26	1
1,2-Dichloropropane	ND		ug/kg	1.1	0.14	1
Dibromochloromethane	ND		ug/kg	1.1	0.16	1
1,1,2-Trichloroethane	ND		ug/kg	1.1	0.30	1
Tetrachloroethene	ND		ug/kg	0.56	0.22	1
Chlorobenzene	ND		ug/kg	0.56	0.14	1
Trichlorofluoromethane	ND		ug/kg	4.4	0.77	1
1,2-Dichloroethane	ND		ug/kg	1.1	0.29	1
1,1,1-Trichloroethane	ND		ug/kg	0.56	0.19	1
Bromodichloromethane	ND		ug/kg	0.56	0.12	1
trans-1,3-Dichloropropene	ND		ug/kg	1.1	0.30	1
cis-1,3-Dichloropropene	ND		ug/kg	0.56	0.18	1
1,3-Dichloropropene, Total	ND		ug/kg	0.56	0.18	1
1,1-Dichloropropene	ND		ug/kg	0.56	0.18	1
Bromoform	ND		ug/kg	4.4	0.27	1
1,1,2,2-Tetrachloroethane	ND		ug/kg	0.56	0.18	1
Benzene	ND		ug/kg	0.56	0.18	1
Toluene	ND		ug/kg	1.1	0.60	1
Ethylbenzene	ND		ug/kg	1.1	0.16	1
Chloromethane	ND		ug/kg	4.4	1.0	1
Bromomethane	ND		ug/kg	2.2	0.65	1
Vinyl chloride	ND		ug/kg	1.1	0.37	1
Chloroethane	ND		ug/kg	2.2	0.50	1
1,1-Dichloroethene	ND		ug/kg	1.1	0.26	1
trans-1,2-Dichloroethene	ND		ug/kg	1.7	0.15	1

Project Name: TOT2401 **Lab Number:** L2420803

Project Number: TOT2401 **Report Date:** 04/23/24

SAMPLE RESULTS

Lab ID: L2420803-01 Date Collected: 04/16/24 08:35

Client ID: SB003 (0-2)-B Date Received: 04/16/24

Sample Location: 2465 ATLANTIC AVE, BROOKLYN, NY 11207 Field Prep: Not Specified

Sample Depth:

Parameter	Result	Qualifier	Units	RL	MDL	Dilution Factor
Volatile Organics by EPA 5035 Low - Westborough Lab						
Trichloroethene	ND		ug/kg	0.56	0.15	1
1,2-Dichlorobenzene	ND		ug/kg	2.2	0.16	1
1,3-Dichlorobenzene	ND		ug/kg	2.2	0.16	1
1,4-Dichlorobenzene	ND		ug/kg	2.2	0.19	1
Methyl tert butyl ether	ND		ug/kg	2.2	0.22	1
p/m-Xylene	ND		ug/kg	2.2	0.62	1
o-Xylene	ND		ug/kg	1.1	0.32	1
Xylenes, Total	ND		ug/kg	1.1	0.32	1
cis-1,2-Dichloroethene	ND		ug/kg	1.1	0.20	1
1,2-Dichloroethene, Total	ND		ug/kg	1.1	0.15	1
Dibromomethane	ND		ug/kg	2.2	0.26	1
Styrene	ND		ug/kg	1.1	0.22	1
Dichlorodifluoromethane	ND		ug/kg	11	1.0	1
Acetone	ND		ug/kg	11	5.4	1
Carbon disulfide	ND		ug/kg	11	5.1	1
2-Butanone	ND		ug/kg	11	2.5	1
Vinyl acetate	ND		ug/kg	11	2.4	1
4-Methyl-2-pentanone	ND		ug/kg	11	1.4	1
1,2,3-Trichloropropane	ND		ug/kg	2.2	0.14	1
2-Hexanone	ND		ug/kg	11	1.3	1
Bromochloromethane	ND		ug/kg	2.2	0.23	1
2,2-Dichloropropane	ND		ug/kg	2.2	0.22	1
1,2-Dibromoethane	ND		ug/kg	1.1	0.31	1
1,3-Dichloropropane	ND		ug/kg	2.2	0.19	1
1,1,1,2-Tetrachloroethane	ND		ug/kg	0.56	0.15	1
Bromobenzene	ND		ug/kg	2.2	0.16	1
n-Butylbenzene	ND		ug/kg	1.1	0.19	1
sec-Butylbenzene	ND		ug/kg	1.1	0.16	1
tert-Butylbenzene	ND		ug/kg	2.2	0.13	1
o-Chlorotoluene	ND		ug/kg	2.2	0.21	1
p-Chlorotoluene	ND		ug/kg	2.2	0.12	1
1,2-Dibromo-3-chloropropane	ND		ug/kg	3.3	1.1	1
Hexachlorobutadiene	ND		ug/kg	4.4	0.19	1
Isopropylbenzene	ND		ug/kg	1.1	0.12	1
p-Isopropyltoluene	ND		ug/kg	1.1	0.12	1
Naphthalene	ND		ug/kg	4.4	0.72	1
Acrylonitrile	ND		ug/kg	4.4	1.3	1

Project Name: TOT2401 **Lab Number:** L2420803

Project Number: TOT2401 **Report Date:** 04/23/24

SAMPLE RESULTS

Lab ID: L2420803-01 Date Collected: 04/16/24 08:35

Client ID: SB003 (0-2)-B Date Received: 04/16/24

Sample Location: 2465 ATLANTIC AVE, BROOKLYN, NY 11207 Field Prep: Not Specified

Sample Depth:

Parameter	Result	Qualifier	Units	RL	MDL	Dilution Factor
Volatile Organics by EPA 5035 Low - Westborough Lab						
n-Propylbenzene	ND		ug/kg	1.1	0.19	1
1,2,3-Trichlorobenzene	ND		ug/kg	2.2	0.36	1
1,2,4-Trichlorobenzene	ND		ug/kg	2.2	0.30	1
1,3,5-Trimethylbenzene	ND		ug/kg	2.2	0.22	1
1,2,4-Trimethylbenzene	ND		ug/kg	2.2	0.37	1
1,4-Dioxane	ND		ug/kg	89	39.	1
p-Diethylbenzene	ND		ug/kg	2.2	0.20	1
p-Ethyltoluene	ND		ug/kg	2.2	0.43	1
1,2,4,5-Tetramethylbenzene	ND		ug/kg	2.2	0.21	1
Ethyl ether	ND		ug/kg	2.2	0.38	1
trans-1,4-Dichloro-2-butene	ND		ug/kg	5.6	1.6	1

Surrogate	% Recovery	Qualifier	Acceptance Criteria
1,2-Dichloroethane-d4	127		70-130
Toluene-d8	91		70-130
4-Bromofluorobenzene	87		70-130
Dibromofluoromethane	111		70-130

Project Name: TOT2401 **Lab Number:** L2420803

Project Number: TOT2401 **Report Date:** 04/23/24

SAMPLE RESULTS

Lab ID: L2420803-02
Client ID: SB003 (12-14)-B
Sample Location: 2465 ATLANTIC AVE, BROOKLYN, NY 11207

Date Collected: 04/16/24 09:05
Date Received: 04/16/24
Field Prep: Not Specified

Sample Depth:
Matrix: Soil
Analytical Method: 1,8260D
Analytical Date: 04/22/24 13:24
Analyst: AJK
Percent Solids: 97%

Parameter	Result	Qualifier	Units	RL	MDL	Dilution Factor
Volatile Organics by EPA 5035 Low - Westborough Lab						
Methylene chloride	ND		ug/kg	4.8	2.2	1
1,1-Dichloroethane	ND		ug/kg	0.96	0.14	1
Chloroform	ND		ug/kg	1.4	0.13	1
Carbon tetrachloride	ND		ug/kg	0.96	0.22	1
1,2-Dichloropropane	ND		ug/kg	0.96	0.12	1
Dibromochloromethane	ND		ug/kg	0.96	0.13	1
1,1,2-Trichloroethane	ND		ug/kg	0.96	0.26	1
Tetrachloroethene	ND		ug/kg	0.48	0.19	1
Chlorobenzene	ND		ug/kg	0.48	0.12	1
Trichlorofluoromethane	ND		ug/kg	3.8	0.67	1
1,2-Dichloroethane	ND		ug/kg	0.96	0.25	1
1,1,1-Trichloroethane	ND		ug/kg	0.48	0.16	1
Bromodichloromethane	ND		ug/kg	0.48	0.10	1
trans-1,3-Dichloropropene	ND		ug/kg	0.96	0.26	1
cis-1,3-Dichloropropene	ND		ug/kg	0.48	0.15	1
1,3-Dichloropropene, Total	ND		ug/kg	0.48	0.15	1
1,1-Dichloropropene	ND		ug/kg	0.48	0.15	1
Bromoform	ND		ug/kg	3.8	0.24	1
1,1,2,2-Tetrachloroethane	ND		ug/kg	0.48	0.16	1
Benzene	ND		ug/kg	0.48	0.16	1
Toluene	ND		ug/kg	0.96	0.52	1
Ethylbenzene	ND		ug/kg	0.96	0.14	1
Chloromethane	ND		ug/kg	3.8	0.90	1
Bromomethane	ND		ug/kg	1.9	0.56	1
Vinyl chloride	ND		ug/kg	0.96	0.32	1
Chloroethane	ND		ug/kg	1.9	0.44	1
1,1-Dichloroethene	ND		ug/kg	0.96	0.23	1
trans-1,2-Dichloroethene	ND		ug/kg	1.4	0.13	1

Project Name: TOT2401 **Lab Number:** L2420803

Project Number: TOT2401 **Report Date:** 04/23/24

SAMPLE RESULTS

Lab ID: L2420803-02 Date Collected: 04/16/24 09:05

Client ID: SB003 (12-14)-B Date Received: 04/16/24

Sample Location: 2465 ATLANTIC AVE, BROOKLYN, NY 11207 Field Prep: Not Specified

Sample Depth:

Parameter	Result	Qualifier	Units	RL	MDL	Dilution Factor
Volatile Organics by EPA 5035 Low - Westborough Lab						
Trichloroethene	ND		ug/kg	0.48	0.13	1
1,2-Dichlorobenzene	ND		ug/kg	1.9	0.14	1
1,3-Dichlorobenzene	ND		ug/kg	1.9	0.14	1
1,4-Dichlorobenzene	ND		ug/kg	1.9	0.16	1
Methyl tert butyl ether	ND		ug/kg	1.9	0.19	1
p/m-Xylene	ND		ug/kg	1.9	0.54	1
o-Xylene	ND		ug/kg	0.96	0.28	1
Xylenes, Total	ND		ug/kg	0.96	0.28	1
cis-1,2-Dichloroethene	ND		ug/kg	0.96	0.17	1
1,2-Dichloroethene, Total	ND		ug/kg	0.96	0.13	1
Dibromomethane	ND		ug/kg	1.9	0.23	1
Styrene	ND		ug/kg	0.96	0.19	1
Dichlorodifluoromethane	ND		ug/kg	9.6	0.88	1
Acetone	ND		ug/kg	9.6	4.6	1
Carbon disulfide	ND		ug/kg	9.6	4.4	1
2-Butanone	ND		ug/kg	9.6	2.1	1
Vinyl acetate	ND		ug/kg	9.6	2.1	1
4-Methyl-2-pentanone	ND		ug/kg	9.6	1.2	1
1,2,3-Trichloropropane	ND		ug/kg	1.9	0.12	1
2-Hexanone	ND		ug/kg	9.6	1.1	1
Bromochloromethane	ND		ug/kg	1.9	0.20	1
2,2-Dichloropropane	ND		ug/kg	1.9	0.19	1
1,2-Dibromoethane	ND		ug/kg	0.96	0.27	1
1,3-Dichloropropane	ND		ug/kg	1.9	0.16	1
1,1,1,2-Tetrachloroethane	ND		ug/kg	0.48	0.13	1
Bromobenzene	ND		ug/kg	1.9	0.14	1
n-Butylbenzene	ND		ug/kg	0.96	0.16	1
sec-Butylbenzene	ND		ug/kg	0.96	0.14	1
tert-Butylbenzene	ND		ug/kg	1.9	0.11	1
o-Chlorotoluene	ND		ug/kg	1.9	0.18	1
p-Chlorotoluene	ND		ug/kg	1.9	0.10	1
1,2-Dibromo-3-chloropropane	ND		ug/kg	2.9	0.96	1
Hexachlorobutadiene	ND		ug/kg	3.8	0.16	1
Isopropylbenzene	ND		ug/kg	0.96	0.10	1
p-Isopropyltoluene	ND		ug/kg	0.96	0.10	1
Naphthalene	ND		ug/kg	3.8	0.63	1
Acrylonitrile	ND		ug/kg	3.8	1.1	1

Project Name: TOT2401 **Lab Number:** L2420803

Project Number: TOT2401 **Report Date:** 04/23/24

SAMPLE RESULTS

Lab ID: L2420803-02 Date Collected: 04/16/24 09:05

Client ID: SB003 (12-14)-B Date Received: 04/16/24

Sample Location: 2465 ATLANTIC AVE, BROOKLYN, NY 11207 Field Prep: Not Specified

Sample Depth:

Parameter	Result	Qualifier	Units	RL	MDL	Dilution Factor
Volatile Organics by EPA 5035 Low - Westborough Lab						
n-Propylbenzene	ND		ug/kg	0.96	0.16	1
1,2,3-Trichlorobenzene	ND		ug/kg	1.9	0.31	1
1,2,4-Trichlorobenzene	ND		ug/kg	1.9	0.26	1
1,3,5-Trimethylbenzene	ND		ug/kg	1.9	0.18	1
1,2,4-Trimethylbenzene	ND		ug/kg	1.9	0.32	1
1,4-Dioxane	ND		ug/kg	77	34.	1
p-Diethylbenzene	ND		ug/kg	1.9	0.17	1
p-Ethyltoluene	ND		ug/kg	1.9	0.37	1
1,2,4,5-Tetramethylbenzene	ND		ug/kg	1.9	0.18	1
Ethyl ether	ND		ug/kg	1.9	0.33	1
trans-1,4-Dichloro-2-butene	ND		ug/kg	4.8	1.4	1

Surrogate	% Recovery	Qualifier	Acceptance Criteria
1,2-Dichloroethane-d4	**134**	Q	70-130
Toluene-d8	90		70-130
4-Bromofluorobenzene	88		70-130
Dibromofluoromethane	116		70-130

Project Name: TOT2401 **Lab Number:** L2420803

Project Number: TOT2401 **Report Date:** 04/23/24

SAMPLE RESULTS

Lab ID: L2420803-03 Date Collected: 04/16/24 10:35
Client ID: SB004 (0-2)-B Date Received: 04/16/24
Sample Location: 2465 ATLANTIC AVE, BROOKLYN, NY 11207 Field Prep: Not Specified

Sample Depth:
Matrix: Soil
Analytical Method: 1,8260D
Analytical Date: 04/22/24 13:45
Analyst: AJK
Percent Solids: 86%

Parameter	Result	Qualifier	Units	RL	MDL	Dilution Factor
Volatile Organics by EPA 5035 Low - Westborough Lab						
Methylene chloride	ND		ug/kg	6.9	3.2	1
1,1-Dichloroethane	ND		ug/kg	1.4	0.20	1
Chloroform	ND		ug/kg	2.1	0.19	1
Carbon tetrachloride	ND		ug/kg	1.4	0.32	1
1,2-Dichloropropane	ND		ug/kg	1.4	0.17	1
Dibromochloromethane	ND		ug/kg	1.4	0.19	1
1,1,2-Trichloroethane	ND		ug/kg	1.4	0.37	1
Tetrachloroethene	ND		ug/kg	0.69	0.27	1
Chlorobenzene	ND		ug/kg	0.69	0.18	1
Trichlorofluoromethane	ND		ug/kg	5.5	0.96	1
1,2-Dichloroethane	ND		ug/kg	1.4	0.36	1
1,1,1-Trichloroethane	ND		ug/kg	0.69	0.23	1
Bromodichloromethane	ND		ug/kg	0.69	0.15	1
trans-1,3-Dichloropropene	ND		ug/kg	1.4	0.38	1
cis-1,3-Dichloropropene	ND		ug/kg	0.69	0.22	1
1,3-Dichloropropene, Total	ND		ug/kg	0.69	0.22	1
1,1-Dichloropropene	ND		ug/kg	0.69	0.22	1
Bromoform	ND		ug/kg	5.5	0.34	1
1,1,2,2-Tetrachloroethane	ND		ug/kg	0.69	0.23	1
Benzene	ND		ug/kg	0.69	0.23	1
Toluene	ND		ug/kg	1.4	0.75	1
Ethylbenzene	ND		ug/kg	1.4	0.20	1
Chloromethane	ND		ug/kg	5.5	1.3	1
Bromomethane	ND		ug/kg	2.8	0.81	1
Vinyl chloride	ND		ug/kg	1.4	0.46	1
Chloroethane	ND		ug/kg	2.8	0.63	1
1,1-Dichloroethene	ND		ug/kg	1.4	0.33	1
trans-1,2-Dichloroethene	ND		ug/kg	2.1	0.19	1

Project Name: TOT2401 **Lab Number:** L2420803

Project Number: TOT2401 **Report Date:** 04/23/24

SAMPLE RESULTS

Lab ID: L2420803-03 Date Collected: 04/16/24 10:35

Client ID: SB004 (0-2)-B Date Received: 04/16/24

Sample Location: 2465 ATLANTIC AVE, BROOKLYN, NY 11207 Field Prep: Not Specified

Sample Depth:

Parameter	Result	Qualifier	Units	RL	MDL	Dilution Factor
Volatile Organics by EPA 5035 Low - Westborough Lab						
Trichloroethene	ND		ug/kg	0.69	0.19	1
1,2-Dichlorobenzene	ND		ug/kg	2.8	0.20	1
1,3-Dichlorobenzene	ND		ug/kg	2.8	0.20	1
1,4-Dichlorobenzene	ND		ug/kg	2.8	0.24	1
Methyl tert butyl ether	ND		ug/kg	2.8	0.28	1
p/m-Xylene	ND		ug/kg	2.8	0.78	1
o-Xylene	ND		ug/kg	1.4	0.40	1
Xylenes, Total	ND		ug/kg	1.4	0.40	1
cis-1,2-Dichloroethene	ND		ug/kg	1.4	0.24	1
1,2-Dichloroethene, Total	ND		ug/kg	1.4	0.19	1
Dibromomethane	ND		ug/kg	2.8	0.33	1
Styrene	ND		ug/kg	1.4	0.27	1
Dichlorodifluoromethane	ND		ug/kg	14	1.3	1
Acetone	ND		ug/kg	14	6.7	1
Carbon disulfide	ND		ug/kg	14	6.3	1
2-Butanone	ND		ug/kg	14	3.1	1
Vinyl acetate	ND		ug/kg	14	3.0	1
4-Methyl-2-pentanone	ND		ug/kg	14	1.8	1
1,2,3-Trichloropropane	ND		ug/kg	2.8	0.18	1
2-Hexanone	ND		ug/kg	14	1.6	1
Bromochloromethane	ND		ug/kg	2.8	0.28	1
2,2-Dichloropropane	ND		ug/kg	2.8	0.28	1
1,2-Dibromoethane	ND		ug/kg	1.4	0.39	1
1,3-Dichloropropane	ND		ug/kg	2.8	0.23	1
1,1,1,2-Tetrachloroethane	ND		ug/kg	0.69	0.18	1
Bromobenzene	ND		ug/kg	2.8	0.20	1
n-Butylbenzene	ND		ug/kg	1.4	0.23	1
sec-Butylbenzene	ND		ug/kg	1.4	0.20	1
tert-Butylbenzene	ND		ug/kg	2.8	0.16	1
o-Chlorotoluene	ND		ug/kg	2.8	0.26	1
p-Chlorotoluene	ND		ug/kg	2.8	0.15	1
1,2-Dibromo-3-chloropropane	ND		ug/kg	4.2	1.4	1
Hexachlorobutadiene	ND		ug/kg	5.5	0.23	1
Isopropylbenzene	ND		ug/kg	1.4	0.15	1
p-Isopropyltoluene	ND		ug/kg	1.4	0.15	1
Naphthalene	ND		ug/kg	5.5	0.90	1
Acrylonitrile	ND		ug/kg	5.5	1.6	1

Project Name: TOT2401 **Lab Number:** L2420803

Project Number: TOT2401 **Report Date:** 04/23/24

SAMPLE RESULTS

Lab ID: L2420803-03 Date Collected: 04/16/24 10:35

Client ID: SB004 (0-2)-B Date Received: 04/16/24

Sample Location: 2465 ATLANTIC AVE, BROOKLYN, NY 11207 Field Prep: Not Specified

Sample Depth:

Parameter	Result	Qualifier	Units	RL	MDL	Dilution Factor
Volatile Organics by EPA 5035 Low - Westborough Lab						
n-Propylbenzene	ND		ug/kg	1.4	0.24	1
1,2,3-Trichlorobenzene	ND		ug/kg	2.8	0.45	1
1,2,4-Trichlorobenzene	ND		ug/kg	2.8	0.38	1
1,3,5-Trimethylbenzene	ND		ug/kg	2.8	0.27	1
1,2,4-Trimethylbenzene	ND		ug/kg	2.8	0.46	1
1,4-Dioxane	ND		ug/kg	110	49.	1
p-Diethylbenzene	ND		ug/kg	2.8	0.24	1
p-Ethyltoluene	ND		ug/kg	2.8	0.53	1
1,2,4,5-Tetramethylbenzene	ND		ug/kg	2.8	0.26	1
Ethyl ether	ND		ug/kg	2.8	0.47	1
trans-1,4-Dichloro-2-butene	ND		ug/kg	6.9	2.0	1

Surrogate	% Recovery	Qualifier	Acceptance Criteria
1,2-Dichloroethane-d4	**136**	Q	70-130
Toluene-d8	115		70-130
4-Bromofluorobenzene	119		70-130
Dibromofluoromethane	121		70-130

Project Name: TOT2401 **Lab Number:** L2420803

Project Number: TOT2401 **Report Date:** 04/23/24

SAMPLE RESULTS

Lab ID: L2420803-03
Client ID: SB004 (0-2)-B
Sample Location: 2465 ATLANTIC AVE, BROOKLYN, NY 11207

Date Collected: 04/16/24 10:35
Date Received: 04/16/24
Field Prep: Not Specified

Sample Depth:
Matrix: Soil
Analytical Method: 1,8260D
Analytical Date: 04/23/24 15:20
Analyst: MKS
Percent Solids: 86%

Parameter	Result	Qualifier	Units	RL	MDL	Dilution Factor
Volatile Organics by EPA 5035 High - Westborough Lab						
Methylene chloride	ND		ug/kg	510	230	1
1,1-Dichloroethane	ND		ug/kg	100	15.	1
Chloroform	ND		ug/kg	150	14.	1
Carbon tetrachloride	ND		ug/kg	100	24.	1
1,2-Dichloropropane	ND		ug/kg	100	13.	1
Dibromochloromethane	ND		ug/kg	100	14.	1
1,1,2-Trichloroethane	ND		ug/kg	100	27.	1
Tetrachloroethene	ND		ug/kg	51	20.	1
Chlorobenzene	ND		ug/kg	51	13.	1
Trichlorofluoromethane	ND		ug/kg	410	71.	1
1,2-Dichloroethane	ND		ug/kg	100	26.	1
1,1,1-Trichloroethane	ND		ug/kg	51	17.	1
Bromodichloromethane	ND		ug/kg	51	11.	1
trans-1,3-Dichloropropene	ND		ug/kg	100	28.	1
cis-1,3-Dichloropropene	ND		ug/kg	51	16.	1
1,3-Dichloropropene, Total	ND		ug/kg	51	16.	1
1,1-Dichloropropene	ND		ug/kg	51	16.	1
Bromoform	ND		ug/kg	410	25.	1
1,1,2,2-Tetrachloroethane	ND		ug/kg	51	17.	1
Benzene	ND		ug/kg	51	17.	1
Toluene	ND		ug/kg	100	56.	1
Ethylbenzene	ND		ug/kg	100	14.	1
Chloromethane	ND		ug/kg	410	95.	1
Bromomethane	ND		ug/kg	200	59.	1
Vinyl chloride	ND		ug/kg	100	34.	1
Chloroethane	ND		ug/kg	200	46.	1
1,1-Dichloroethene	ND		ug/kg	100	24.	1
trans-1,2-Dichloroethene	ND		ug/kg	150	14.	1

Project Name: TOT2401 **Lab Number:** L2420803

Project Number: TOT2401 **Report Date:** 04/23/24

SAMPLE RESULTS

Lab ID: L2420803-03 Date Collected: 04/16/24 10:35

Client ID: SB004 (0-2)-B Date Received: 04/16/24

Sample Location: 2465 ATLANTIC AVE, BROOKLYN, NY 11207 Field Prep: Not Specified

Sample Depth:

Parameter	Result	Qualifier	Units	RL	MDL	Dilution Factor
Volatile Organics by EPA 5035 High - Westborough Lab						
Trichloroethene	ND		ug/kg	51	14.	1
1,2-Dichlorobenzene	ND		ug/kg	200	15.	1
1,3-Dichlorobenzene	ND		ug/kg	200	15.	1
1,4-Dichlorobenzene	ND		ug/kg	200	17.	1
Methyl tert butyl ether	ND		ug/kg	200	20.	1
p/m-Xylene	ND		ug/kg	200	57.	1
o-Xylene	ND		ug/kg	100	30.	1
Xylenes, Total	ND		ug/kg	100	30.	1
cis-1,2-Dichloroethene	ND		ug/kg	100	18.	1
1,2-Dichloroethene, Total	ND		ug/kg	100	14.	1
Dibromomethane	ND		ug/kg	200	24.	1
Styrene	ND		ug/kg	100	20.	1
Dichlorodifluoromethane	ND		ug/kg	1000	94.	1
Acetone	ND		ug/kg	1000	490	1
Carbon disulfide	ND		ug/kg	1000	460	1
2-Butanone	ND		ug/kg	1000	230	1
Vinyl acetate	ND		ug/kg	1000	220	1
4-Methyl-2-pentanone	ND		ug/kg	1000	130	1
1,2,3-Trichloropropane	ND		ug/kg	200	13.	1
2-Hexanone	ND		ug/kg	1000	120	1
Bromochloromethane	ND		ug/kg	200	21.	1
2,2-Dichloropropane	ND		ug/kg	200	21.	1
1,2-Dibromoethane	ND		ug/kg	100	28.	1
1,3-Dichloropropane	ND		ug/kg	200	17.	1
1,1,1,2-Tetrachloroethane	ND		ug/kg	51	14.	1
Bromobenzene	ND		ug/kg	200	15.	1
n-Butylbenzene	ND		ug/kg	100	17.	1
sec-Butylbenzene	ND		ug/kg	100	15.	1
tert-Butylbenzene	ND		ug/kg	200	12.	1
o-Chlorotoluene	ND		ug/kg	200	20.	1
p-Chlorotoluene	ND		ug/kg	200	11.	1
1,2-Dibromo-3-chloropropane	ND		ug/kg	310	100	1
Hexachlorobutadiene	ND		ug/kg	410	17.	1
Isopropylbenzene	ND		ug/kg	100	11.	1
p-Isopropyltoluene	ND		ug/kg	100	11.	1
Naphthalene	73	J	ug/kg	410	66.	1
Acrylonitrile	ND		ug/kg	410	120	1

Project Name: TOT2401 **Lab Number:** L2420803

Project Number: TOT2401 **Report Date:** 04/23/24

SAMPLE RESULTS

Lab ID: L2420803-03 Date Collected: 04/16/24 10:35

Client ID: SB004 (0-2)-B Date Received: 04/16/24

Sample Location: 2465 ATLANTIC AVE, BROOKLYN, NY 11207 Field Prep: Not Specified

Sample Depth:

Parameter	Result	Qualifier	Units	RL	MDL	Dilution Factor
Volatile Organics by EPA 5035 High - Westborough Lab						
n-Propylbenzene	ND		ug/kg	100	17.	1
1,2,3-Trichlorobenzene	ND		ug/kg	200	33.	1
1,2,4-Trichlorobenzene	ND		ug/kg	200	28.	1
1,3,5-Trimethylbenzene	ND		ug/kg	200	20.	1
1,2,4-Trimethylbenzene	ND		ug/kg	200	34.	1
1,4-Dioxane	ND		ug/kg	8200	3600	1
p-Diethylbenzene	ND		ug/kg	200	18.	1
p-Ethyltoluene	ND		ug/kg	200	39.	1
1,2,4,5-Tetramethylbenzene	ND		ug/kg	200	20.	1
Ethyl ether	ND		ug/kg	200	35.	1
trans-1,4-Dichloro-2-butene	ND		ug/kg	510	140	1

Surrogate	% Recovery	Qualifier	Acceptance Criteria
1,2-Dichloroethane-d4	106		70-130
Toluene-d8	99		70-130
4-Bromofluorobenzene	99		70-130
Dibromofluoromethane	99		70-130

Project Name: TOT2401 **Lab Number:** L2420803

Project Number: TOT2401 **Report Date:** 04/23/24

SAMPLE RESULTS

Lab ID: L2420803-03 R
Client ID: SB004 (0-2)-B
Sample Location: 2465 ATLANTIC AVE, BROOKLYN, NY 11207

Date Collected: 04/16/24 10:35
Date Received: 04/16/24
Field Prep: Not Specified

Sample Depth:
Matrix: Soil
Analytical Method: 1,8260D
Analytical Date: 04/23/24 14:53
Analyst: JIC
Percent Solids: 86%

Parameter	Result	Qualifier	Units	RL	MDL	Dilution Factor
Volatile Organics by EPA 5035 Low - Westborough Lab						
Methylene chloride	ND		ug/kg	5.8	2.7	1
1,1-Dichloroethane	ND		ug/kg	1.2	0.17	1
Chloroform	ND		ug/kg	1.7	0.16	1
Carbon tetrachloride	ND		ug/kg	1.2	0.27	1
1,2-Dichloropropane	ND		ug/kg	1.2	0.14	1
Dibromochloromethane	ND		ug/kg	1.2	0.16	1
1,1,2-Trichloroethane	ND		ug/kg	1.2	0.31	1
Tetrachloroethene	ND		ug/kg	0.58	0.23	1
Chlorobenzene	ND		ug/kg	0.58	0.15	1
Trichlorofluoromethane	ND		ug/kg	4.6	0.81	1
1,2-Dichloroethane	ND		ug/kg	1.2	0.30	1
1,1,1-Trichloroethane	ND		ug/kg	0.58	0.19	1
Bromodichloromethane	ND		ug/kg	0.58	0.13	1
trans-1,3-Dichloropropene	ND		ug/kg	1.2	0.32	1
cis-1,3-Dichloropropene	ND		ug/kg	0.58	0.18	1
1,3-Dichloropropene, Total	ND		ug/kg	0.58	0.18	1
1,1-Dichloropropene	ND		ug/kg	0.58	0.18	1
Bromoform	ND		ug/kg	4.6	0.29	1
1,1,2,2-Tetrachloroethane	ND		ug/kg	0.58	0.19	1
Benzene	ND		ug/kg	0.58	0.19	1
Toluene	ND		ug/kg	1.2	0.63	1
Ethylbenzene	ND		ug/kg	1.2	0.16	1
Chloromethane	ND		ug/kg	4.6	1.1	1
Bromomethane	ND		ug/kg	2.3	0.68	1
Vinyl chloride	ND		ug/kg	1.2	0.39	1
Chloroethane	ND		ug/kg	2.3	0.52	1
1,1-Dichloroethene	ND		ug/kg	1.2	0.28	1
trans-1,2-Dichloroethene	ND		ug/kg	1.7	0.16	1

Project Name: TOT2401 **Lab Number:** L2420803

Project Number: TOT2401 **Report Date:** 04/23/24

SAMPLE RESULTS

Lab ID: L2420803-03 R
Client ID: SB004 (0-2)-B
Sample Location: 2465 ATLANTIC AVE, BROOKLYN, NY 11207

Date Collected: 04/16/24 10:35
Date Received: 04/16/24
Field Prep: Not Specified

Sample Depth:

Parameter	Result	Qualifier	Units	RL	MDL	Dilution Factor
Volatile Organics by EPA 5035 Low - Westborough Lab						
Trichloroethene	ND		ug/kg	0.58	0.16	1
1,2-Dichlorobenzene	ND		ug/kg	2.3	0.17	1
1,3-Dichlorobenzene	ND		ug/kg	2.3	0.17	1
1,4-Dichlorobenzene	ND		ug/kg	2.3	0.20	1
Methyl tert butyl ether	ND		ug/kg	2.3	0.23	1
p/m-Xylene	ND		ug/kg	2.3	0.65	1
o-Xylene	ND		ug/kg	1.2	0.34	1
Xylenes, Total	ND		ug/kg	1.2	0.34	1
cis-1,2-Dichloroethene	ND		ug/kg	1.2	0.20	1
1,2-Dichloroethene, Total	ND		ug/kg	1.2	0.16	1
Dibromomethane	ND		ug/kg	2.3	0.28	1
Styrene	ND		ug/kg	1.2	0.23	1
Dichlorodifluoromethane	ND		ug/kg	12	1.1	1
Acetone	ND		ug/kg	12	5.6	1
Carbon disulfide	ND		ug/kg	12	5.3	1
2-Butanone	ND		ug/kg	12	2.6	1
Vinyl acetate	ND		ug/kg	12	2.5	1
4-Methyl-2-pentanone	ND		ug/kg	12	1.5	1
1,2,3-Trichloropropane	ND		ug/kg	2.3	0.15	1
2-Hexanone	ND		ug/kg	12	1.4	1
Bromochloromethane	ND		ug/kg	2.3	0.24	1
2,2-Dichloropropane	ND		ug/kg	2.3	0.24	1
1,2-Dibromoethane	ND		ug/kg	1.2	0.32	1
1,3-Dichloropropane	ND		ug/kg	2.3	0.19	1
1,1,1,2-Tetrachloroethane	ND		ug/kg	0.58	0.15	1
Bromobenzene	ND		ug/kg	2.3	0.17	1
n-Butylbenzene	ND		ug/kg	1.2	0.19	1
sec-Butylbenzene	ND		ug/kg	1.2	0.17	1
tert-Butylbenzene	ND		ug/kg	2.3	0.14	1
o-Chlorotoluene	ND		ug/kg	2.3	0.22	1
p-Chlorotoluene	ND		ug/kg	2.3	0.12	1
1,2-Dibromo-3-chloropropane	ND		ug/kg	3.5	1.2	1
Hexachlorobutadiene	ND		ug/kg	4.6	0.20	1
Isopropylbenzene	ND		ug/kg	1.2	0.13	1
p-Isopropyltoluene	ND		ug/kg	1.2	0.13	1
Naphthalene	ND		ug/kg	4.6	0.76	1
Acrylonitrile	ND		ug/kg	4.6	1.3	1

Project Name: TOT2401 **Lab Number:** L2420803

Project Number: TOT2401 **Report Date:** 04/23/24

SAMPLE RESULTS

Lab ID: L2420803-03 R
Client ID: SB004 (0-2)-B
Sample Location: 2465 ATLANTIC AVE, BROOKLYN, NY 11207

Date Collected: 04/16/24 10:35
Date Received: 04/16/24
Field Prep: Not Specified

Sample Depth:

Parameter	Result	Qualifier	Units	RL	MDL	Dilution Factor
Volatile Organics by EPA 5035 Low - Westborough Lab						
n-Propylbenzene	ND		ug/kg	1.2	0.20	1
1,2,3-Trichlorobenzene	ND		ug/kg	2.3	0.37	1
1,2,4-Trichlorobenzene	ND		ug/kg	2.3	0.32	1
1,3,5-Trimethylbenzene	ND		ug/kg	2.3	0.22	1
1,2,4-Trimethylbenzene	ND		ug/kg	2.3	0.39	1
1,4-Dioxane	ND		ug/kg	93	41.	1
p-Diethylbenzene	ND		ug/kg	2.3	0.20	1
p-Ethyltoluene	ND		ug/kg	2.3	0.45	1
1,2,4,5-Tetramethylbenzene	ND		ug/kg	2.3	0.22	1
Ethyl ether	ND		ug/kg	2.3	0.40	1
trans-1,4-Dichloro-2-butene	ND		ug/kg	5.8	1.6	1

Surrogate	% Recovery	Qualifier	Acceptance Criteria
1,2-Dichloroethane-d4	109		70-130
Toluene-d8	111		70-130
4-Bromofluorobenzene	125		70-130
Dibromofluoromethane	105		70-130

Project Name: TOT2401 **Lab Number:** L2420803

Project Number: TOT2401 **Report Date:** 04/23/24

SAMPLE RESULTS

Lab ID: L2420803-04
Client ID: SB004 (13-15)-B
Sample Location: 2465 ATLANTIC AVE, BROOKLYN, NY 11207

Date Collected: 04/16/24 10:25
Date Received: 04/16/24
Field Prep: Not Specified

Sample Depth:
Matrix: Soil
Analytical Method: 1,8260D
Analytical Date: 04/22/24 14:06
Analyst: AJK
Percent Solids: 94%

Parameter	Result	Qualifier	Units	RL	MDL	Dilution Factor
Volatile Organics by EPA 5035 Low - Westborough Lab						
Methylene chloride	ND		ug/kg	6.3	2.9	1
1,1-Dichloroethane	ND		ug/kg	1.2	0.18	1
Chloroform	ND		ug/kg	1.9	0.18	1
Carbon tetrachloride	ND		ug/kg	1.2	0.29	1
1,2-Dichloropropane	ND		ug/kg	1.2	0.16	1
Dibromochloromethane	ND		ug/kg	1.2	0.18	1
1,1,2-Trichloroethane	ND		ug/kg	1.2	0.34	1
Tetrachloroethene	0.45	J	ug/kg	0.63	0.24	1
Chlorobenzene	ND		ug/kg	0.63	0.16	1
Trichlorofluoromethane	ND		ug/kg	5.0	0.87	1
1,2-Dichloroethane	ND		ug/kg	1.2	0.32	1
1,1,1-Trichloroethane	ND		ug/kg	0.63	0.21	1
Bromodichloromethane	ND		ug/kg	0.63	0.14	1
trans-1,3-Dichloropropene	ND		ug/kg	1.2	0.34	1
cis-1,3-Dichloropropene	ND		ug/kg	0.63	0.20	1
1,3-Dichloropropene, Total	ND		ug/kg	0.63	0.20	1
1,1-Dichloropropene	ND		ug/kg	0.63	0.20	1
Bromoform	ND		ug/kg	5.0	0.31	1
1,1,2,2-Tetrachloroethane	ND		ug/kg	0.63	0.21	1
Benzene	ND		ug/kg	0.63	0.21	1
Toluene	ND		ug/kg	1.2	0.68	1
Ethylbenzene	ND		ug/kg	1.2	0.18	1
Chloromethane	ND		ug/kg	5.0	1.2	1
Bromomethane	ND		ug/kg	2.5	0.73	1
Vinyl chloride	ND		ug/kg	1.2	0.42	1
Chloroethane	ND		ug/kg	2.5	0.57	1
1,1-Dichloroethene	ND		ug/kg	1.2	0.30	1
trans-1,2-Dichloroethene	ND		ug/kg	1.9	0.17	1

Project Name: TOT2401 **Lab Number:** L2420803

Project Number: TOT2401 **Report Date:** 04/23/24

SAMPLE RESULTS

Lab ID: L2420803-04 Date Collected: 04/16/24 10:25

Client ID: SB004 (13-15)-B Date Received: 04/16/24

Sample Location: 2465 ATLANTIC AVE, BROOKLYN, NY 11207 Field Prep: Not Specified

Sample Depth:

Parameter	Result	Qualifier	Units	RL	MDL	Dilution Factor
Volatile Organics by EPA 5035 Low - Westborough Lab						
Trichloroethene	ND		ug/kg	0.63	0.17	1
1,2-Dichlorobenzene	ND		ug/kg	2.5	0.18	1
1,3-Dichlorobenzene	ND		ug/kg	2.5	0.18	1
1,4-Dichlorobenzene	ND		ug/kg	2.5	0.21	1
Methyl tert butyl ether	ND		ug/kg	2.5	0.25	1
p/m-Xylene	ND		ug/kg	2.5	0.70	1
o-Xylene	ND		ug/kg	1.2	0.36	1
Xylenes, Total	ND		ug/kg	1.2	0.36	1
cis-1,2-Dichloroethene	ND		ug/kg	1.2	0.22	1
1,2-Dichloroethene, Total	ND		ug/kg	1.2	0.17	1
Dibromomethane	ND		ug/kg	2.5	0.30	1
Styrene	ND		ug/kg	1.2	0.24	1
Dichlorodifluoromethane	ND		ug/kg	12	1.1	1
Acetone	ND		ug/kg	12	6.0	1
Carbon disulfide	ND		ug/kg	12	5.7	1
2-Butanone	ND		ug/kg	12	2.8	1
Vinyl acetate	ND		ug/kg	12	2.7	1
4-Methyl-2-pentanone	ND		ug/kg	12	1.6	1
1,2,3-Trichloropropane	ND		ug/kg	2.5	0.16	1
2-Hexanone	ND		ug/kg	12	1.5	1
Bromochloromethane	ND		ug/kg	2.5	0.26	1
2,2-Dichloropropane	ND		ug/kg	2.5	0.25	1
1,2-Dibromoethane	ND		ug/kg	1.2	0.35	1
1,3-Dichloropropane	ND		ug/kg	2.5	0.21	1
1,1,1,2-Tetrachloroethane	ND		ug/kg	0.63	0.16	1
Bromobenzene	ND		ug/kg	2.5	0.18	1
n-Butylbenzene	ND		ug/kg	1.2	0.21	1
sec-Butylbenzene	ND		ug/kg	1.2	0.18	1
tert-Butylbenzene	ND		ug/kg	2.5	0.15	1
o-Chlorotoluene	ND		ug/kg	2.5	0.24	1
p-Chlorotoluene	ND		ug/kg	2.5	0.14	1
1,2-Dibromo-3-chloropropane	ND		ug/kg	3.8	1.2	1
Hexachlorobutadiene	ND		ug/kg	5.0	0.21	1
Isopropylbenzene	ND		ug/kg	1.2	0.14	1
p-Isopropyltoluene	ND		ug/kg	1.2	0.14	1
Naphthalene	ND		ug/kg	5.0	0.82	1
Acrylonitrile	ND		ug/kg	5.0	1.4	1

Project Name: TOT2401 **Lab Number:** L2420803

Project Number: TOT2401 **Report Date:** 04/23/24

SAMPLE RESULTS

Lab ID: L2420803-04 Date Collected: 04/16/24 10:25

Client ID: SB004 (13-15)-B Date Received: 04/16/24

Sample Location: 2465 ATLANTIC AVE, BROOKLYN, NY 11207 Field Prep: Not Specified

Sample Depth:

Parameter	Result	Qualifier	Units	RL	MDL	Dilution Factor
Volatile Organics by EPA 5035 Low - Westborough Lab						
n-Propylbenzene	ND		ug/kg	1.2	0.21	1
1,2,3-Trichlorobenzene	ND		ug/kg	2.5	0.40	1
1,2,4-Trichlorobenzene	ND		ug/kg	2.5	0.34	1
1,3,5-Trimethylbenzene	ND		ug/kg	2.5	0.24	1
1,2,4-Trimethylbenzene	ND		ug/kg	2.5	0.42	1
1,4-Dioxane	ND		ug/kg	100	44.	1
p-Diethylbenzene	ND		ug/kg	2.5	0.22	1
p-Ethyltoluene	ND		ug/kg	2.5	0.48	1
1,2,4,5-Tetramethylbenzene	ND		ug/kg	2.5	0.24	1
Ethyl ether	ND		ug/kg	2.5	0.43	1
trans-1,4-Dichloro-2-butene	ND		ug/kg	6.3	1.8	1

Surrogate	% Recovery	Qualifier	Acceptance Criteria
1,2-Dichloroethane-d4	**145**	Q	70-130
Toluene-d8	91		70-130
4-Bromofluorobenzene	88		70-130
Dibromofluoromethane	127		70-130

Project Name: TOT2401 **Lab Number:** L2420803

Project Number: TOT2401 **Report Date:** 04/23/24

Method Blank Analysis
Batch Quality Control

Analytical Method: 1,8260D
Analytical Date: 04/22/24 09:12
Analyst: AJK

Parameter	Result	Qualifier	Units	RL	MDL
Volatile Organics by EPA 5035 Low - Westborough Lab for sample(s): 01-04 Batch: WG1912033-5					
Methylene chloride	ND		ug/kg	5.0	2.3
1,1-Dichloroethane	ND		ug/kg	1.0	0.14
Chloroform	ND		ug/kg	1.5	0.14
Carbon tetrachloride	ND		ug/kg	1.0	0.23
1,2-Dichloropropane	ND		ug/kg	1.0	0.12
Dibromochloromethane	ND		ug/kg	1.0	0.14
1,1,2-Trichloroethane	ND		ug/kg	1.0	0.27
Tetrachloroethene	ND		ug/kg	0.50	0.20
Chlorobenzene	ND		ug/kg	0.50	0.13
Trichlorofluoromethane	ND		ug/kg	4.0	0.70
1,2-Dichloroethane	ND		ug/kg	1.0	0.26
1,1,1-Trichloroethane	ND		ug/kg	0.50	0.17
Bromodichloromethane	ND		ug/kg	0.50	0.11
trans-1,3-Dichloropropene	ND		ug/kg	1.0	0.27
cis-1,3-Dichloropropene	ND		ug/kg	0.50	0.16
1,3-Dichloropropene, Total	ND		ug/kg	0.50	0.16
1,1-Dichloropropene	ND		ug/kg	0.50	0.16
Bromoform	ND		ug/kg	4.0	0.25
1,1,2,2-Tetrachloroethane	ND		ug/kg	0.50	0.17
Benzene	ND		ug/kg	0.50	0.17
Toluene	ND		ug/kg	1.0	0.54
Ethylbenzene	ND		ug/kg	1.0	0.14
Chloromethane	ND		ug/kg	4.0	0.93
Bromomethane	ND		ug/kg	2.0	0.58
Vinyl chloride	ND		ug/kg	1.0	0.34
Chloroethane	ND		ug/kg	2.0	0.45
1,1-Dichloroethene	ND		ug/kg	1.0	0.24
trans-1,2-Dichloroethene	ND		ug/kg	1.5	0.14
Trichloroethene	ND		ug/kg	0.50	0.14

Project Name: TOT2401 **Lab Number:** L2420803

Project Number: TOT2401 **Report Date:** 04/23/24

Method Blank Analysis
Batch Quality Control

Analytical Method: 1,8260D
Analytical Date: 04/22/24 09:12
Analyst: AJK

Parameter	Result	Qualifier	Units	RL	MDL
Volatile Organics by EPA 5035 Low - Westborough Lab for sample(s): 01-04 Batch: WG1912033-5					
1,2-Dichlorobenzene	ND		ug/kg	2.0	0.14
1,3-Dichlorobenzene	ND		ug/kg	2.0	0.15
1,4-Dichlorobenzene	ND		ug/kg	2.0	0.17
Methyl tert butyl ether	ND		ug/kg	2.0	0.20
p/m-Xylene	ND		ug/kg	2.0	0.56
o-Xylene	ND		ug/kg	1.0	0.29
Xylenes, Total	ND		ug/kg	1.0	0.29
cis-1,2-Dichloroethene	ND		ug/kg	1.0	0.18
1,2-Dichloroethene, Total	ND		ug/kg	1.0	0.14
Dibromomethane	ND		ug/kg	2.0	0.24
Styrene	ND		ug/kg	1.0	0.20
Dichlorodifluoromethane	ND		ug/kg	10	0.92
Acetone	ND		ug/kg	10	4.8
Carbon disulfide	ND		ug/kg	10	4.6
2-Butanone	ND		ug/kg	10	2.2
Vinyl acetate	ND		ug/kg	10	2.2
4-Methyl-2-pentanone	ND		ug/kg	10	1.3
1,2,3-Trichloropropane	ND		ug/kg	2.0	0.13
2-Hexanone	ND		ug/kg	10	1.2
Bromochloromethane	ND		ug/kg	2.0	0.20
2,2-Dichloropropane	ND		ug/kg	2.0	0.20
1,2-Dibromoethane	ND		ug/kg	1.0	0.28
1,3-Dichloropropane	ND		ug/kg	2.0	0.17
1,1,1,2-Tetrachloroethane	ND		ug/kg	0.50	0.13
Bromobenzene	ND		ug/kg	2.0	0.14
n-Butylbenzene	ND		ug/kg	1.0	0.17
sec-Butylbenzene	ND		ug/kg	1.0	0.15
tert-Butylbenzene	ND		ug/kg	2.0	0.12
o-Chlorotoluene	ND		ug/kg	2.0	0.19

Project Name: TOT2401 **Lab Number:** L2420803

Project Number: TOT2401 **Report Date:** 04/23/24

Method Blank Analysis
Batch Quality Control

Analytical Method: 1,8260D
Analytical Date: 04/22/24 09:12
Analyst: AJK

Parameter	Result	Qualifier	Units	RL	MDL
Volatile Organics by EPA 5035 Low - Westborough Lab for sample(s): 01-04 Batch: WG1912033-5					
p-Chlorotoluene	ND		ug/kg	2.0	0.11
1,2-Dibromo-3-chloropropane	ND		ug/kg	3.0	1.0
Hexachlorobutadiene	ND		ug/kg	4.0	0.17
Isopropylbenzene	ND		ug/kg	1.0	0.11
p-Isopropyltoluene	ND		ug/kg	1.0	0.11
Naphthalene	ND		ug/kg	4.0	0.65
Acrylonitrile	ND		ug/kg	4.0	1.2
n-Propylbenzene	ND		ug/kg	1.0	0.17
1,2,3-Trichlorobenzene	ND		ug/kg	2.0	0.32
1,2,4-Trichlorobenzene	ND		ug/kg	2.0	0.27
1,3,5-Trimethylbenzene	ND		ug/kg	2.0	0.19
1,2,4-Trimethylbenzene	ND		ug/kg	2.0	0.33
1,4-Dioxane	ND		ug/kg	80	35.
p-Diethylbenzene	ND		ug/kg	2.0	0.18
p-Ethyltoluene	ND		ug/kg	2.0	0.38
1,2,4,5-Tetramethylbenzene	ND		ug/kg	2.0	0.19
Ethyl ether	ND		ug/kg	2.0	0.34
trans-1,4-Dichloro-2-butene	ND		ug/kg	5.0	1.4

Surrogate	%Recovery	Qualifier	Acceptance Criteria
1,2-Dichloroethane-d4	115		70-130
Toluene-d8	94		70-130
4-Bromofluorobenzene	93		70-130
Dibromofluoromethane	102		70-130

Project Name: TOT2401 **Lab Number:** L2420803

Project Number: TOT2401 **Report Date:** 04/23/24

Method Blank Analysis
Batch Quality Control

Analytical Method: 1,8260D
Analytical Date: 04/23/24 13:37
Analyst: AJK

Parameter	Result	Qualifier	Units	RL	MDL
Volatile Organics by EPA 5035 Low - Westborough Lab for sample(s): 03 Batch: WG1912230-5					
Methylene chloride	ND		ug/kg	5.0	2.3
1,1-Dichloroethane	ND		ug/kg	1.0	0.14
Chloroform	ND		ug/kg	1.5	0.14
Carbon tetrachloride	ND		ug/kg	1.0	0.23
1,2-Dichloropropane	ND		ug/kg	1.0	0.12
Dibromochloromethane	ND		ug/kg	1.0	0.14
1,1,2-Trichloroethane	ND		ug/kg	1.0	0.27
Tetrachloroethene	ND		ug/kg	0.50	0.20
Chlorobenzene	ND		ug/kg	0.50	0.13
Trichlorofluoromethane	ND		ug/kg	4.0	0.70
1,2-Dichloroethane	ND		ug/kg	1.0	0.26
1,1,1-Trichloroethane	ND		ug/kg	0.50	0.17
Bromodichloromethane	ND		ug/kg	0.50	0.11
trans-1,3-Dichloropropene	ND		ug/kg	1.0	0.27
cis-1,3-Dichloropropene	ND		ug/kg	0.50	0.16
1,3-Dichloropropene, Total	ND		ug/kg	0.50	0.16
1,1-Dichloropropene	ND		ug/kg	0.50	0.16
Bromoform	ND		ug/kg	4.0	0.25
1,1,2,2-Tetrachloroethane	ND		ug/kg	0.50	0.17
Benzene	ND		ug/kg	0.50	0.17
Toluene	ND		ug/kg	1.0	0.54
Ethylbenzene	ND		ug/kg	1.0	0.14
Chloromethane	ND		ug/kg	4.0	0.93
Bromomethane	ND		ug/kg	2.0	0.58
Vinyl chloride	ND		ug/kg	1.0	0.34
Chloroethane	ND		ug/kg	2.0	0.45
1,1-Dichloroethene	ND		ug/kg	1.0	0.24
trans-1,2-Dichloroethene	ND		ug/kg	1.5	0.14
Trichloroethene	ND		ug/kg	0.50	0.14

Project Name: TOT2401 **Lab Number:** L2420803

Project Number: TOT2401 **Report Date:** 04/23/24

Method Blank Analysis
Batch Quality Control

Analytical Method: 1,8260D
Analytical Date: 04/23/24 13:37
Analyst: AJK

Parameter	Result	Qualifier	Units	RL	MDL
Volatile Organics by EPA 5035 Low - Westborough Lab for sample(s): 03 Batch: WG1912230-5					
1,2-Dichlorobenzene	ND		ug/kg	2.0	0.14
1,3-Dichlorobenzene	ND		ug/kg	2.0	0.15
1,4-Dichlorobenzene	ND		ug/kg	2.0	0.17
Methyl tert butyl ether	ND		ug/kg	2.0	0.20
p/m-Xylene	ND		ug/kg	2.0	0.56
o-Xylene	ND		ug/kg	1.0	0.29
Xylenes, Total	ND		ug/kg	1.0	0.29
cis-1,2-Dichloroethene	ND		ug/kg	1.0	0.18
1,2-Dichloroethene, Total	ND		ug/kg	1.0	0.14
Dibromomethane	ND		ug/kg	2.0	0.24
Styrene	ND		ug/kg	1.0	0.20
Dichlorodifluoromethane	ND		ug/kg	10	0.92
Acetone	ND		ug/kg	10	4.8
Carbon disulfide	ND		ug/kg	10	4.6
2-Butanone	ND		ug/kg	10	2.2
Vinyl acetate	ND		ug/kg	10	2.2
4-Methyl-2-pentanone	ND		ug/kg	10	1.3
1,2,3-Trichloropropane	ND		ug/kg	2.0	0.13
2-Hexanone	ND		ug/kg	10	1.2
Bromochloromethane	ND		ug/kg	2.0	0.20
2,2-Dichloropropane	ND		ug/kg	2.0	0.20
1,2-Dibromoethane	ND		ug/kg	1.0	0.28
1,3-Dichloropropane	ND		ug/kg	2.0	0.17
1,1,1,2-Tetrachloroethane	ND		ug/kg	0.50	0.13
Bromobenzene	ND		ug/kg	2.0	0.14
n-Butylbenzene	ND		ug/kg	1.0	0.17
sec-Butylbenzene	ND		ug/kg	1.0	0.15
tert-Butylbenzene	ND		ug/kg	2.0	0.12
o-Chlorotoluene	ND		ug/kg	2.0	0.19

Project Name: TOT2401 **Lab Number:** L2420803

Project Number: TOT2401 **Report Date:** 04/23/24

Method Blank Analysis
Batch Quality Control

Analytical Method: 1,8260D
Analytical Date: 04/23/24 13:37
Analyst: AJK

Parameter	Result	Qualifier	Units	RL	MDL
Volatile Organics by EPA 5035 Low - Westborough Lab for sample(s): 03 Batch: WG1912230-5					
p-Chlorotoluene	ND		ug/kg	2.0	0.11
1,2-Dibromo-3-chloropropane	ND		ug/kg	3.0	1.0
Hexachlorobutadiene	ND		ug/kg	4.0	0.17
Isopropylbenzene	ND		ug/kg	1.0	0.11
p-Isopropyltoluene	ND		ug/kg	1.0	0.11
Naphthalene	ND		ug/kg	4.0	0.65
Acrylonitrile	ND		ug/kg	4.0	1.2
n-Propylbenzene	ND		ug/kg	1.0	0.17
1,2,3-Trichlorobenzene	ND		ug/kg	2.0	0.32
1,2,4-Trichlorobenzene	ND		ug/kg	2.0	0.27
1,3,5-Trimethylbenzene	ND		ug/kg	2.0	0.19
1,2,4-Trimethylbenzene	ND		ug/kg	2.0	0.33
1,4-Dioxane	ND		ug/kg	80	35.
p-Diethylbenzene	ND		ug/kg	2.0	0.18
p-Ethyltoluene	ND		ug/kg	2.0	0.38
1,2,4,5-Tetramethylbenzene	ND		ug/kg	2.0	0.19
Ethyl ether	ND		ug/kg	2.0	0.34
trans-1,4-Dichloro-2-butene	ND		ug/kg	5.0	1.4

Surrogate	%Recovery	Qualifier	Acceptance Criteria
1,2-Dichloroethane-d4	100		70-130
Toluene-d8	100		70-130
4-Bromofluorobenzene	100		70-130
Dibromofluoromethane	98		70-130

Project Name: TOT2401 **Lab Number:** L2420803

Project Number: TOT2401 **Report Date:** 04/23/24

Method Blank Analysis
Batch Quality Control

Analytical Method: 1,8260D
Analytical Date: 04/23/24 13:37
Analyst: AJK

Parameter	Result	Qualifier	Units	RL	MDL
Volatile Organics by EPA 5035 High - Westborough Lab for sample(s): 03 Batch: WG1912232-5					
Methylene chloride	ND		ug/kg	250	110
1,1-Dichloroethane	ND		ug/kg	50	7.2
Chloroform	ND		ug/kg	75	7.0
Carbon tetrachloride	ND		ug/kg	50	12.
1,2-Dichloropropane	ND		ug/kg	50	6.2
Dibromochloromethane	ND		ug/kg	50	7.0
1,1,2-Trichloroethane	ND		ug/kg	50	13.
Tetrachloroethene	ND		ug/kg	25	9.8
Chlorobenzene	ND		ug/kg	25	6.4
Trichlorofluoromethane	ND		ug/kg	200	35.
1,2-Dichloroethane	ND		ug/kg	50	13.
1,1,1-Trichloroethane	ND		ug/kg	25	8.4
Bromodichloromethane	ND		ug/kg	25	5.4
trans-1,3-Dichloropropene	ND		ug/kg	50	14.
cis-1,3-Dichloropropene	ND		ug/kg	25	7.9
1,3-Dichloropropene, Total	ND		ug/kg	25	7.9
1,1-Dichloropropene	ND		ug/kg	25	8.0
Bromoform	ND		ug/kg	200	12.
1,1,2,2-Tetrachloroethane	ND		ug/kg	25	8.3
Benzene	ND		ug/kg	25	8.3
Toluene	ND		ug/kg	50	27.
Ethylbenzene	ND		ug/kg	50	7.0
Chloromethane	ND		ug/kg	200	47.
Bromomethane	ND		ug/kg	100	29.
Vinyl chloride	ND		ug/kg	50	17.
Chloroethane	ND		ug/kg	100	23.
1,1-Dichloroethene	ND		ug/kg	50	12.
trans-1,2-Dichloroethene	ND		ug/kg	75	6.8
Trichloroethene	ND		ug/kg	25	6.8

Project Name: TOT2401 **Lab Number:** L2420803

Project Number: TOT2401 **Report Date:** 04/23/24

Method Blank Analysis
Batch Quality Control

Analytical Method: 1,8260D
Analytical Date: 04/23/24 13:37
Analyst: AJK

Parameter	Result	Qualifier	Units	RL	MDL
Volatile Organics by EPA 5035 High - Westborough Lab for sample(s): 03 Batch: WG1912232-5					
1,2-Dichlorobenzene	ND		ug/kg	100	7.2
1,3-Dichlorobenzene	ND		ug/kg	100	7.4
1,4-Dichlorobenzene	ND		ug/kg	100	8.6
Methyl tert butyl ether	ND		ug/kg	100	10.
p/m-Xylene	ND		ug/kg	100	28.
o-Xylene	ND		ug/kg	50	14.
Xylenes, Total	ND		ug/kg	50	14.
cis-1,2-Dichloroethene	ND		ug/kg	50	8.8
1,2-Dichloroethene, Total	ND		ug/kg	50	6.8
Dibromomethane	ND		ug/kg	100	12.
Styrene	ND		ug/kg	50	9.8
Dichlorodifluoromethane	ND		ug/kg	500	46.
Acetone	ND		ug/kg	500	240
Carbon disulfide	ND		ug/kg	500	230
2-Butanone	ND		ug/kg	500	110
Vinyl acetate	ND		ug/kg	500	110
4-Methyl-2-pentanone	ND		ug/kg	500	64.
1,2,3-Trichloropropane	ND		ug/kg	100	6.4
2-Hexanone	ND		ug/kg	500	59.
Bromochloromethane	ND		ug/kg	100	10.
2,2-Dichloropropane	ND		ug/kg	100	10.
1,2-Dibromoethane	ND		ug/kg	50	14.
1,3-Dichloropropane	ND		ug/kg	100	8.4
1,1,1,2-Tetrachloroethane	ND		ug/kg	25	6.6
Bromobenzene	ND		ug/kg	100	7.2
n-Butylbenzene	ND		ug/kg	50	8.4
sec-Butylbenzene	ND		ug/kg	50	7.3
tert-Butylbenzene	ND		ug/kg	100	5.9
o-Chlorotoluene	ND		ug/kg	100	9.6

Project Name: TOT2401 **Lab Number:** L2420803

Project Number: TOT2401 **Report Date:** 04/23/24

Method Blank Analysis
Batch Quality Control

Analytical Method: 1,8260D
Analytical Date: 04/23/24 13:37
Analyst: AJK

Parameter	Result	Qualifier	Units	RL	MDL
Volatile Organics by EPA 5035 High - Westborough Lab for sample(s): 03 Batch: WG1912232-5					
p-Chlorotoluene	ND		ug/kg	100	5.4
1,2-Dibromo-3-chloropropane	ND		ug/kg	150	50.
Hexachlorobutadiene	ND		ug/kg	200	8.4
Isopropylbenzene	ND		ug/kg	50	5.4
p-Isopropyltoluene	ND		ug/kg	50	5.4
Naphthalene	ND		ug/kg	200	32.
Acrylonitrile	ND		ug/kg	200	58.
n-Propylbenzene	ND		ug/kg	50	8.6
1,2,3-Trichlorobenzene	ND		ug/kg	100	16.
1,2,4-Trichlorobenzene	ND		ug/kg	100	14.
1,3,5-Trimethylbenzene	ND		ug/kg	100	9.6
1,2,4-Trimethylbenzene	ND		ug/kg	100	17.
1,4-Dioxane	ND		ug/kg	4000	1800
p-Diethylbenzene	ND		ug/kg	100	8.8
p-Ethyltoluene	ND		ug/kg	100	19.
1,2,4,5-Tetramethylbenzene	ND		ug/kg	100	9.6
Ethyl ether	ND		ug/kg	100	17.
trans-1,4-Dichloro-2-butene	ND		ug/kg	250	71.

Surrogate	%Recovery	Qualifier	Acceptance Criteria
1,2-Dichloroethane-d4	100		70-130
Toluene-d8	100		70-130
4-Bromofluorobenzene	100		70-130
Dibromofluoromethane	99		70-130

Lab Control Sample Analysis
Batch Quality Control

Project Name: TOT2401
Project Number: TOT2401

Lab Number: L2420803
Report Date: 04/23/24

Parameter	LCS %Recovery	Qual	LCSD %Recovery	Qual	%Recovery Limits	RPD	Qual	RPD Limits
Volatile Organics by EPA 5035 Low - Westborough Lab Associated sample(s): 01-04 Batch: WG1912033-3 WG1912033-4								
Methylene chloride	93		86		70-130	8		30
1,1-Dichloroethane	111		108		70-130	3		30
Chloroform	102		97		70-130	5		30
Carbon tetrachloride	86		82		70-130	5		30
1,2-Dichloropropane	112		108		70-130	4		30
Dibromochloromethane	83		82		70-130	1		30
1,1,2-Trichloroethane	95		96		70-130	1		30
Tetrachloroethene	100		93		70-130	7		30
Chlorobenzene	98		95		70-130	3		30
Trichlorofluoromethane	97		91		70-139	6		30
1,2-Dichloroethane	98		101		70-130	3		30
1,1,1-Trichloroethane	104		98		70-130	6		30
Bromodichloromethane	98		93		70-130	5		30
trans-1,3-Dichloropropene	100		100		70-130	0		30
cis-1,3-Dichloropropene	106		105		70-130	1		30
1,1-Dichloropropene	108		103		70-130	5		30
Bromoform	74		76		70-130	3		30
1,1,2,2-Tetrachloroethane	80		88		70-130	10		30
Benzene	109		102		70-130	7		30
Toluene	100		93		70-130	7		30
Ethylbenzene	100		94		70-130	6		30
Chloromethane	113		105		52-130	7		30
Bromomethane	90		80		57-147	12		30

Lab Control Sample Analysis
Batch Quality Control

Project Name: TOT2401
Project Number: TOT2401

Lab Number: L2420803
Report Date: 04/23/24

Parameter	LCS %Recovery	Qual	LCSD %Recovery	Qual	%Recovery Limits	RPD	Qual	RPD Limits
Volatile Organics by EPA 5035 Low - Westborough Lab Associated sample(s): 01-04 Batch: WG1912033-3 WG1912033-4								
Vinyl chloride	108		99		67-130	9		30
Chloroethane	85		79		50-151	7		30
1,1-Dichloroethene	99		92		65-135	7		30
trans-1,2-Dichloroethene	99		88		70-130	12		30
Trichloroethene	105		101		70-130	4		30
1,2-Dichlorobenzene	93		90		70-130	3		30
1,3-Dichlorobenzene	97		93		70-130	4		30
1,4-Dichlorobenzene	97		93		70-130	4		30
Methyl tert butyl ether	87		88		66-130	1		30
p/m-Xylene	105		98		70-130	7		30
o-Xylene	102		96		70-130	6		30
cis-1,2-Dichloroethene	101		97		70-130	4		30
Dibromomethane	99		98		70-130	1		30
Styrene	105		100		70-130	5		30
Dichlorodifluoromethane	105		95		30-146	10		30
Acetone	66		78		54-140	17		30
Carbon disulfide	103		92		59-130	11		30
2-Butanone	73		90		70-130	21		30
Vinyl acetate	103		105		70-130	2		30
4-Methyl-2-pentanone	78		87		70-130	11		30
1,2,3-Trichloropropane	76		80		68-130	5		30
2-Hexanone	70		88		70-130	23		30
Bromochloromethane	94		96		70-130	2		30

Lab Control Sample Analysis
Batch Quality Control

Project Name: TOT2401
Project Number: TOT2401

Lab Number: L2420803
Report Date: 04/23/24

Parameter	LCS %Recovery	Qual	LCSD %Recovery	Qual	%Recovery Limits	RPD	Qual	RPD Limits
Volatile Organics by EPA 5035 Low - Westborough Lab Associated sample(s): 01-04 Batch: WG1912033-3 WG1912033-4								
2,2-Dichloropropane	118		111		70-130	6		30
1,2-Dibromoethane	92		92		70-130	0		30
1,3-Dichloropropane	97		97		69-130	0		30
1,1,1,2-Tetrachloroethane	92		88		70-130	4		30
Bromobenzene	92		87		70-130	6		30
n-Butylbenzene	105		99		70-130	6		30
sec-Butylbenzene	99		93		70-130	6		30
tert-Butylbenzene	95		89		70-130	7		30
o-Chlorotoluene	95		104		70-130	9		30
p-Chlorotoluene	102		96		70-130	6		30
1,2-Dibromo-3-chloropropane	68		74		68-130	8		30
Hexachlorobutadiene	89		82		67-130	8		30
Isopropylbenzene	97		91		70-130	6		30
p-Isopropyltoluene	101		94		70-130	7		30
Naphthalene	82		87		70-130	6		30
Acrylonitrile	87		91		70-130	4		30
n-Propylbenzene	98		94		70-130	4		30
1,2,3-Trichlorobenzene	98		97		70-130	1		30
1,2,4-Trichlorobenzene	103		98		70-130	5		30
1,3,5-Trimethylbenzene	98		93		70-130	5		30
1,2,4-Trimethylbenzene	102		94		70-130	8		30
1,4-Dioxane	80		89		65-136	11		30
p-Diethylbenzene	98		92		70-130	6		30

Lab Control Sample Analysis
Batch Quality Control

Project Name: TOT2401
Project Number: TOT2401
Lab Number: L2420803
Report Date: 04/23/24

Parameter	LCS %Recovery	Qual	LCSD %Recovery	Qual	%Recovery Limits	RPD	Qual	RPD Limits
Volatile Organics by EPA 5035 Low - Westborough Lab Associated sample(s): 01-04 Batch: WG1912033-3 WG1912033-4								
p-Ethyltoluene	102		94		70-130	8		30
1,2,4,5-Tetramethylbenzene	94		89		70-130	5		30
Ethyl ether	96		99		67-130	3		30
trans-1,4-Dichloro-2-butene	78		87		70-130	11		30

Surrogate	LCS %Recovery	Qual	LCSD %Recovery	Qual	Acceptance Criteria
1,2-Dichloroethane-d4	100		105		70-130
Toluene-d8	96		96		70-130
4-Bromofluorobenzene	97		97		70-130
Dibromofluoromethane	97		98		70-130

Lab Control Sample Analysis
Batch Quality Control

Project Name: TOT2401
Project Number: TOT2401

Lab Number: L2420803
Report Date: 04/23/24

Parameter	LCS %Recovery	Qual	LCSD %Recovery	Qual	%Recovery Limits	RPD	Qual	RPD Limits
Volatile Organics by EPA 5035 Low - Westborough Lab Associated sample(s): 03 Batch: WG1912230-3 WG1912230-4								
Methylene chloride	83		90		70-130	8		30
1,1-Dichloroethane	82		96		70-130	16		30
Chloroform	96		108		70-130	12		30
Carbon tetrachloride	88		107		70-130	19		30
1,2-Dichloropropane	87		97		70-130	11		30
Dibromochloromethane	94		101		70-130	7		30
1,1,2-Trichloroethane	102		106		70-130	4		30
Tetrachloroethene	89		104		70-130	16		30
Chlorobenzene	89		99		70-130	11		30
Trichlorofluoromethane	76		106		70-139	**33**	Q	30
1,2-Dichloroethane	88		93		70-130	6		30
1,1,1-Trichloroethane	93		112		70-130	19		30
Bromodichloromethane	96		106		70-130	10		30
trans-1,3-Dichloropropene	107		114		70-130	6		30
cis-1,3-Dichloropropene	101		109		70-130	8		30
1,1-Dichloropropene	86		102		70-130	17		30
Bromoform	98		100		70-130	2		30
1,1,2,2-Tetrachloroethane	99		98		70-130	1		30
Benzene	92		106		70-130	14		30
Toluene	91		102		70-130	11		30
Ethylbenzene	92		105		70-130	13		30
Chloromethane	52		55		52-130	6		30
Bromomethane	75		92		57-147	20		30

Lab Control Sample Analysis
Batch Quality Control

Project Name: TOT2401
Project Number: TOT2401

Lab Number: L2420803
Report Date: 04/23/24

Parameter	LCS %Recovery	Qual	LCSD %Recovery	Qual	%Recovery Limits	RPD	Qual	RPD Limits
Volatile Organics by EPA 5035 Low - Westborough Lab Associated sample(s): 03 Batch: WG1912230-3 WG1912230-4								
Vinyl chloride	**60**	Q	69		67-130	14		30
Chloroethane	63		95		50-151	**41**	Q	30
1,1-Dichloroethene	87		107		65-135	21		30
trans-1,2-Dichloroethene	87		101		70-130	15		30
Trichloroethene	93		107		70-130	14		30
1,2-Dichlorobenzene	91		95		70-130	4		30
1,3-Dichlorobenzene	86		93		70-130	8		30
1,4-Dichlorobenzene	87		93		70-130	7		30
Methyl tert butyl ether	103		106		66-130	3		30
p/m-Xylene	93		106		70-130	13		30
o-Xylene	92		103		70-130	11		30
cis-1,2-Dichloroethene	88		100		70-130	13		30
Dibromomethane	97		101		70-130	4		30
Styrene	96		106		70-130	10		30
Dichlorodifluoromethane	93		112		30-146	19		30
Acetone	68		67		54-140	1		30
Carbon disulfide	83		101		59-130	20		30
2-Butanone	70		**69**	Q	70-130	1		30
Vinyl acetate	73		76		70-130	4		30
4-Methyl-2-pentanone	90		85		70-130	6		30
1,2,3-Trichloropropane	100		97		68-130	3		30
2-Hexanone	80		75		70-130	6		30
Bromochloromethane	88		95		70-130	8		30

Lab Control Sample Analysis
Batch Quality Control

Project Name: TOT2401
Project Number: TOT2401

Lab Number: L2420803
Report Date: 04/23/24

Parameter	LCS %Recovery	Qual	LCSD %Recovery	Qual	%Recovery Limits	RPD	Qual	RPD Limits
Volatile Organics by EPA 5035 Low - Westborough Lab Associated sample(s): 03 Batch: WG1912230-3 WG1912230-4								
2,2-Dichloropropane	96		114		70-130	17		30
1,2-Dibromoethane	95		97		70-130	2		30
1,3-Dichloropropane	106		109		69-130	3		30
1,1,1,2-Tetrachloroethane	93		101		70-130	8		30
Bromobenzene	90		96		70-130	6		30
n-Butylbenzene	92		104		70-130	12		30
sec-Butylbenzene	88		101		70-130	14		30
tert-Butylbenzene	86		97		70-130	12		30
o-Chlorotoluene	86		96		70-130	11		30
p-Chlorotoluene	90		99		70-130	10		30
1,2-Dibromo-3-chloropropane	92		88		68-130	4		30
Hexachlorobutadiene	104		118		67-130	13		30
Isopropylbenzene	88		99		70-130	12		30
p-Isopropyltoluene	88		99		70-130	12		30
Naphthalene	96		95		70-130	1		30
Acrylonitrile	81		79		70-130	3		30
n-Propylbenzene	89		101		70-130	13		30
1,2,3-Trichlorobenzene	106		109		70-130	3		30
1,2,4-Trichlorobenzene	102		107		70-130	5		30
1,3,5-Trimethylbenzene	88		98		70-130	11		30
1,2,4-Trimethylbenzene	88		97		70-130	10		30
1,4-Dioxane	94		89		65-136	5		30
p-Diethylbenzene	86		96		70-130	11		30

Lab Control Sample Analysis
Batch Quality Control

Project Name: TOT2401
Project Number: TOT2401
Lab Number: L2420803
Report Date: 04/23/24

Parameter	LCS %Recovery	Qual	LCSD %Recovery	Qual	%Recovery Limits	RPD	Qual	RPD Limits
Volatile Organics by EPA 5035 Low - Westborough Lab Associated sample(s): 03 Batch: WG1912230-3 WG1912230-4								
p-Ethyltoluene	87		97		70-130	11		30
1,2,4,5-Tetramethylbenzene	89		96		70-130	8		30
Ethyl ether	104		105		67-130	1		30
trans-1,4-Dichloro-2-butene	82		80		70-130	2		30

Surrogate	LCS %Recovery	Qual	LCSD %Recovery	Qual	Acceptance Criteria
1,2-Dichloroethane-d4	96		96		70-130
Toluene-d8	100		101		70-130
4-Bromofluorobenzene	101		98		70-130
Dibromofluoromethane	96		97		70-130

Lab Control Sample Analysis
Batch Quality Control

Project Name: TOT2401
Project Number: TOT2401

Lab Number: L2420803
Report Date: 04/23/24

Parameter	LCS %Recovery	Qual	LCSD %Recovery	Qual	%Recovery Limits	RPD	Qual	RPD Limits
Volatile Organics by EPA 5035 High - Westborough Lab Associated sample(s): 03 Batch: WG1912232-3 WG1912232-4								
Methylene chloride	83		90		70-130	8		30
1,1-Dichloroethane	82		96		70-130	16		30
Chloroform	96		108		70-130	12		30
Carbon tetrachloride	88		107		70-130	19		30
1,2-Dichloropropane	87		97		70-130	11		30
Dibromochloromethane	94		101		70-130	7		30
1,1,2-Trichloroethane	102		106		70-130	4		30
Tetrachloroethene	89		104		70-130	16		30
Chlorobenzene	89		99		70-130	11		30
Trichlorofluoromethane	76		106		70-139	**33**	Q	30
1,2-Dichloroethane	88		93		70-130	6		30
1,1,1-Trichloroethane	93		112		70-130	19		30
Bromodichloromethane	96		106		70-130	10		30
trans-1,3-Dichloropropene	107		114		70-130	6		30
cis-1,3-Dichloropropene	101		109		70-130	8		30
1,1-Dichloropropene	86		102		70-130	17		30
Bromoform	98		100		70-130	2		30
1,1,2,2-Tetrachloroethane	99		98		70-130	1		30
Benzene	92		106		70-130	14		30
Toluene	91		102		70-130	11		30
Ethylbenzene	92		105		70-130	13		30
Chloromethane	52		55		52-130	6		30
Bromomethane	75		92		57-147	20		30

Lab Control Sample Analysis
Batch Quality Control

Project Name: TOT2401
Project Number: TOT2401

Lab Number: L2420803
Report Date: 04/23/24

Parameter	LCS %Recovery	Qual	LCSD %Recovery	Qual	%Recovery Limits	RPD	Qual	RPD Limits
Volatile Organics by EPA 5035 High - Westborough Lab Associated sample(s): 03 Batch: WG1912232-3 WG1912232-4								
Vinyl chloride	**60**	Q	69		67-130	14		30
Chloroethane	63		95		50-151	**41**	Q	30
1,1-Dichloroethene	87		107		65-135	21		30
trans-1,2-Dichloroethene	87		101		70-130	15		30
Trichloroethene	93		107		70-130	14		30
1,2-Dichlorobenzene	91		95		70-130	4		30
1,3-Dichlorobenzene	86		93		70-130	8		30
1,4-Dichlorobenzene	87		93		70-130	7		30
Methyl tert butyl ether	103		106		66-130	3		30
p/m-Xylene	93		106		70-130	13		30
o-Xylene	92		103		70-130	11		30
cis-1,2-Dichloroethene	88		100		70-130	13		30
Dibromomethane	97		101		70-130	4		30
Styrene	96		106		70-130	10		30
Dichlorodifluoromethane	93		112		30-146	19		30
Acetone	68		67		54-140	1		30
Carbon disulfide	83		101		59-130	20		30
2-Butanone	70		**69**	Q	70-130	1		30
Vinyl acetate	73		76		70-130	4		30
4-Methyl-2-pentanone	90		85		70-130	6		30
1,2,3-Trichloropropane	100		97		68-130	3		30
2-Hexanone	80		75		70-130	6		30
Bromochloromethane	88		95		70-130	8		30

Lab Control Sample Analysis
Batch Quality Control

Project Name: TOT2401
Project Number: TOT2401

Lab Number: L2420803
Report Date: 04/23/24

Parameter	LCS %Recovery	Qual	LCSD %Recovery	Qual	%Recovery Limits	RPD	Qual	RPD Limits
Volatile Organics by EPA 5035 High - Westborough Lab Associated sample(s): 03 Batch: WG1912232-3 WG1912232-4								
2,2-Dichloropropane	96		114		70-130	17		30
1,2-Dibromoethane	95		97		70-130	2		30
1,3-Dichloropropane	106		109		69-130	3		30
1,1,1,2-Tetrachloroethane	93		101		70-130	8		30
Bromobenzene	90		96		70-130	6		30
n-Butylbenzene	92		104		70-130	12		30
sec-Butylbenzene	88		101		70-130	14		30
tert-Butylbenzene	86		97		70-130	12		30
o-Chlorotoluene	86		96		70-130	11		30
p-Chlorotoluene	90		99		70-130	10		30
1,2-Dibromo-3-chloropropane	92		88		68-130	4		30
Hexachlorobutadiene	104		118		67-130	13		30
Isopropylbenzene	88		99		70-130	12		30
p-Isopropyltoluene	88		99		70-130	12		30
Naphthalene	96		95		70-130	1		30
Acrylonitrile	81		79		70-130	3		30
n-Propylbenzene	89		101		70-130	13		30
1,2,3-Trichlorobenzene	106		109		70-130	3		30
1,2,4-Trichlorobenzene	102		107		70-130	5		30
1,3,5-Trimethylbenzene	88		98		70-130	11		30
1,2,4-Trimethylbenzene	88		97		70-130	10		30
1,4-Dioxane	94		89		65-136	5		30
p-Diethylbenzene	86		96		70-130	11		30

Lab Control Sample Analysis

Batch Quality Control

Project Name: TOT2401
Project Number: TOT2401

Lab Number: L2420803
Report Date: 04/23/24

Parameter	LCS %Recovery	Qual	LCSD %Recovery	Qual	%Recovery Limits	RPD	Qual	RPD Limits
Volatile Organics by EPA 5035 High - Westborough Lab Associated sample(s): 03 Batch: WG1912232-3 WG1912232-4								
p-Ethyltoluene	87		97		70-130	11		30
1,2,4,5-Tetramethylbenzene	89		96		70-130	8		30
Ethyl ether	104		105		67-130	1		30
trans-1,4-Dichloro-2-butene	82		80		70-130	2		30

Surrogate	LCS %Recovery	Qual	LCSD %Recovery	Qual	Acceptance Criteria
1,2-Dichloroethane-d4	96		96		70-130
Toluene-d8	100		101		70-130
4-Bromofluorobenzene	101		98		70-130
Dibromofluoromethane	96		97		70-130

SEMIVOLATILES

Project Name: TOT2401 **Lab Number:** L2420803

Project Number: TOT2401 **Report Date:** 04/23/24

SAMPLE RESULTS

Lab ID: L2420803-01
Client ID: SB003 (0-2)-B
Sample Location: 2465 ATLANTIC AVE, BROOKLYN, NY 11207

Date Collected: 04/16/24 08:35
Date Received: 04/16/24
Field Prep: Not Specified

Sample Depth:
Matrix: Soil
Analytical Method: 1,8270E
Analytical Date: 04/19/24 10:23
Analyst: IM
Percent Solids: 87%

Extraction Method: EPA 3546
Extraction Date: 04/18/24 00:57

Parameter	Result	Qualifier	Units	RL	MDL	Dilution Factor
Semivolatile Organics by GC/MS - Westborough Lab						
Acenaphthene	27	J	ug/kg	150	19.	1
1,2,4-Trichlorobenzene	ND		ug/kg	190	22.	1
Hexachlorobenzene	ND		ug/kg	110	21.	1
Bis(2-chloroethyl)ether	ND		ug/kg	170	26.	1
2-Chloronaphthalene	ND		ug/kg	190	19.	1
1,2-Dichlorobenzene	ND		ug/kg	190	34.	1
1,3-Dichlorobenzene	ND		ug/kg	190	32.	1
1,4-Dichlorobenzene	ND		ug/kg	190	33.	1
3,3'-Dichlorobenzidine	ND		ug/kg	190	50.	1
2,4-Dinitrotoluene	ND		ug/kg	190	38.	1
2,6-Dinitrotoluene	ND		ug/kg	190	32.	1
Fluoranthene	760		ug/kg	110	22.	1
4-Chlorophenyl phenyl ether	ND		ug/kg	190	20.	1
4-Bromophenyl phenyl ether	ND		ug/kg	190	29.	1
Bis(2-chloroisopropyl)ether	ND		ug/kg	220	32.	1
Bis(2-chloroethoxy)methane	ND		ug/kg	200	19.	1
Hexachlorobutadiene	ND		ug/kg	190	28.	1
Hexachlorocyclopentadiene	ND		ug/kg	540	170	1
Hexachloroethane	ND		ug/kg	150	30.	1
Isophorone	ND		ug/kg	170	24.	1
Naphthalene	48	J	ug/kg	190	23.	1
Nitrobenzene	ND		ug/kg	170	28.	1
NDPA/DPA	ND		ug/kg	150	21.	1
n-Nitrosodi-n-propylamine	ND		ug/kg	190	29.	1
Bis(2-ethylhexyl)phthalate	ND		ug/kg	190	65.	1
Butyl benzyl phthalate	ND		ug/kg	190	47.	1
Di-n-butylphthalate	ND		ug/kg	190	36.	1
Di-n-octylphthalate	ND		ug/kg	190	64.	1

Project Name: TOT2401 **Lab Number:** L2420803

Project Number: TOT2401 **Report Date:** 04/23/24

SAMPLE RESULTS

Lab ID: L2420803-01 Date Collected: 04/16/24 08:35

Client ID: SB003 (0-2)-B Date Received: 04/16/24

Sample Location: 2465 ATLANTIC AVE, BROOKLYN, NY 11207 Field Prep: Not Specified

Sample Depth:

Parameter	Result	Qualifier	Units	RL	MDL	Dilution Factor
Semivolatile Organics by GC/MS - Westborough Lab						
Diethyl phthalate	ND		ug/kg	190	17.	1
Dimethyl phthalate	ND		ug/kg	190	40.	1
Benzo(a)anthracene	360		ug/kg	110	21.	1
Benzo(a)pyrene	260		ug/kg	150	46.	1
Benzo(b)fluoranthene	390		ug/kg	110	32.	1
Benzo(k)fluoranthene	110		ug/kg	110	30.	1
Chrysene	370		ug/kg	110	20.	1
Acenaphthylene	78	J	ug/kg	150	29.	1
Anthracene	110		ug/kg	110	37.	1
Benzo(ghi)perylene	210		ug/kg	150	22.	1
Fluorene	33	J	ug/kg	190	18.	1
Phenanthrene	430		ug/kg	110	23.	1
Dibenzo(a,h)anthracene	53	J	ug/kg	110	22.	1
Indeno(1,2,3-cd)pyrene	190		ug/kg	150	26.	1
Pyrene	650		ug/kg	110	19.	1
Biphenyl	ND		ug/kg	430	24.	1
4-Chloroaniline	ND		ug/kg	190	34.	1
2-Nitroaniline	ND		ug/kg	190	36.	1
3-Nitroaniline	ND		ug/kg	190	35.	1
4-Nitroaniline	ND		ug/kg	190	78.	1
Dibenzofuran	34	J	ug/kg	190	18.	1
2-Methylnaphthalene	ND		ug/kg	220	23.	1
1,2,4,5-Tetrachlorobenzene	ND		ug/kg	190	20.	1
Acetophenone	ND		ug/kg	190	23.	1
2,4,6-Trichlorophenol	ND		ug/kg	110	36.	1
p-Chloro-m-cresol	ND		ug/kg	190	28.	1
2-Chlorophenol	ND		ug/kg	190	22.	1
2,4-Dichlorophenol	ND		ug/kg	170	30.	1
2,4-Dimethylphenol	ND		ug/kg	190	62.	1
2-Nitrophenol	ND		ug/kg	410	71.	1
4-Nitrophenol	ND		ug/kg	260	77.	1
2,4-Dinitrophenol	ND		ug/kg	900	88.	1
4,6-Dinitro-o-cresol	ND		ug/kg	490	90.	1
Pentachlorophenol	ND		ug/kg	150	41.	1
Phenol	ND		ug/kg	190	28.	1
2-Methylphenol	ND		ug/kg	190	29.	1
3-Methylphenol/4-Methylphenol	ND		ug/kg	270	29.	1

Project Name: TOT2401 **Lab Number:** L2420803

Project Number: TOT2401 **Report Date:** 04/23/24

SAMPLE RESULTS

Lab ID: L2420803-01 Date Collected: 04/16/24 08:35

Client ID: SB003 (0-2)-B Date Received: 04/16/24

Sample Location: 2465 ATLANTIC AVE, BROOKLYN, NY 11207 Field Prep: Not Specified

Sample Depth:

Parameter	Result	Qualifier	Units	RL	MDL	Dilution Factor
Semivolatile Organics by GC/MS - Westborough Lab						
2,4,5-Trichlorophenol	ND		ug/kg	190	36.	1
Benzoic Acid	ND		ug/kg	610	190	1
Benzyl Alcohol	ND		ug/kg	190	58.	1
Carbazole	53	J	ug/kg	190	18.	1
1,4-Dioxane	ND		ug/kg	28	8.6	1

Surrogate	% Recovery	Qualifier	Acceptance Criteria
2-Fluorophenol	76		25-120
Phenol-d6	80		10-120
Nitrobenzene-d5	96		23-120
2-Fluorobiphenyl	91		30-120
2,4,6-Tribromophenol	86		10-136
4-Terphenyl-d14	79		18-120

Project Name: TOT2401 **Lab Number:** L2420803

Project Number: TOT2401 **Report Date:** 04/23/24

SAMPLE RESULTS

Lab ID: L2420803-02
Client ID: SB003 (12-14)-B
Sample Location: 2465 ATLANTIC AVE, BROOKLYN, NY 11207

Date Collected: 04/16/24 09:05
Date Received: 04/16/24
Field Prep: Not Specified

Sample Depth:
Matrix: Soil
Analytical Method: 1,8270E
Analytical Date: 04/19/24 05:18
Analyst: IM
Percent Solids: 97%

Extraction Method: EPA 3546
Extraction Date: 04/18/24 00:57

Parameter	Result	Qualifier	Units	RL	MDL	Dilution Factor
Semivolatile Organics by GC/MS - Westborough Lab						
Acenaphthene	ND		ug/kg	130	17.	1
1,2,4-Trichlorobenzene	ND		ug/kg	170	19.	1
Hexachlorobenzene	ND		ug/kg	100	19.	1
Bis(2-chloroethyl)ether	ND		ug/kg	150	23.	1
2-Chloronaphthalene	ND		ug/kg	170	17.	1
1,2-Dichlorobenzene	ND		ug/kg	170	30.	1
1,3-Dichlorobenzene	ND		ug/kg	170	29.	1
1,4-Dichlorobenzene	ND		ug/kg	170	29.	1
3,3'-Dichlorobenzidine	ND		ug/kg	170	44.	1
2,4-Dinitrotoluene	ND		ug/kg	170	34.	1
2,6-Dinitrotoluene	ND		ug/kg	170	29.	1
Fluoranthene	ND		ug/kg	100	19.	1
4-Chlorophenyl phenyl ether	ND		ug/kg	170	18.	1
4-Bromophenyl phenyl ether	ND		ug/kg	170	26.	1
Bis(2-chloroisopropyl)ether	ND		ug/kg	200	29.	1
Bis(2-chloroethoxy)methane	ND		ug/kg	180	17.	1
Hexachlorobutadiene	ND		ug/kg	170	24.	1
Hexachlorocyclopentadiene	ND		ug/kg	480	150	1
Hexachloroethane	ND		ug/kg	130	27.	1
Isophorone	ND		ug/kg	150	22.	1
Naphthalene	ND		ug/kg	170	20.	1
Nitrobenzene	ND		ug/kg	150	25.	1
NDPA/DPA	ND		ug/kg	130	19.	1
n-Nitrosodi-n-propylamine	ND		ug/kg	170	26.	1
Bis(2-ethylhexyl)phthalate	ND		ug/kg	170	58.	1
Butyl benzyl phthalate	ND		ug/kg	170	42.	1
Di-n-butylphthalate	ND		ug/kg	170	32.	1
Di-n-octylphthalate	ND		ug/kg	170	57.	1

Project Name: TOT2401 **Lab Number:** L2420803

Project Number: TOT2401 **Report Date:** 04/23/24

SAMPLE RESULTS

Lab ID: L2420803-02 Date Collected: 04/16/24 09:05

Client ID: SB003 (12-14)-B Date Received: 04/16/24

Sample Location: 2465 ATLANTIC AVE, BROOKLYN, NY 11207 Field Prep: Not Specified

Sample Depth:

Parameter	Result	Qualifier	Units	RL	MDL	Dilution Factor
Semivolatile Organics by GC/MS - Westborough Lab						
Diethyl phthalate	ND		ug/kg	170	16.	1
Dimethyl phthalate	ND		ug/kg	170	35.	1
Benzo(a)anthracene	ND		ug/kg	100	19.	1
Benzo(a)pyrene	ND		ug/kg	130	41.	1
Benzo(b)fluoranthene	ND		ug/kg	100	28.	1
Benzo(k)fluoranthene	ND		ug/kg	100	27.	1
Chrysene	ND		ug/kg	100	17.	1
Acenaphthylene	ND		ug/kg	130	26.	1
Anthracene	ND		ug/kg	100	33.	1
Benzo(ghi)perylene	ND		ug/kg	130	20.	1
Fluorene	ND		ug/kg	170	16.	1
Phenanthrene	ND		ug/kg	100	20.	1
Dibenzo(a,h)anthracene	ND		ug/kg	100	19.	1
Indeno(1,2,3-cd)pyrene	ND		ug/kg	130	23.	1
Pyrene	ND		ug/kg	100	17.	1
Biphenyl	ND		ug/kg	380	22.	1
4-Chloroaniline	ND		ug/kg	170	30.	1
2-Nitroaniline	ND		ug/kg	170	32.	1
3-Nitroaniline	ND		ug/kg	170	32.	1
4-Nitroaniline	ND		ug/kg	170	69.	1
Dibenzofuran	ND		ug/kg	170	16.	1
2-Methylnaphthalene	ND		ug/kg	200	20.	1
1,2,4,5-Tetrachlorobenzene	ND		ug/kg	170	17.	1
Acetophenone	ND		ug/kg	170	21.	1
2,4,6-Trichlorophenol	ND		ug/kg	100	32.	1
p-Chloro-m-cresol	ND		ug/kg	170	25.	1
2-Chlorophenol	ND		ug/kg	170	20.	1
2,4-Dichlorophenol	ND		ug/kg	150	27.	1
2,4-Dimethylphenol	ND		ug/kg	170	55.	1
2-Nitrophenol	ND		ug/kg	360	63.	1
4-Nitrophenol	ND		ug/kg	230	68.	1
2,4-Dinitrophenol	ND		ug/kg	800	78.	1
4,6-Dinitro-o-cresol	ND		ug/kg	440	80.	1
Pentachlorophenol	ND		ug/kg	130	37.	1
Phenol	ND		ug/kg	170	25.	1
2-Methylphenol	ND		ug/kg	170	26.	1
3-Methylphenol/4-Methylphenol	ND		ug/kg	240	26.	1

Project Name: TOT2401 **Lab Number:** L2420803

Project Number: TOT2401 **Report Date:** 04/23/24

SAMPLE RESULTS

Lab ID: L2420803-02 Date Collected: 04/16/24 09:05

Client ID: SB003 (12-14)-B Date Received: 04/16/24

Sample Location: 2465 ATLANTIC AVE, BROOKLYN, NY 11207 Field Prep: Not Specified

Sample Depth:

Parameter	Result	Qualifier	Units	RL	MDL	Dilution Factor
Semivolatile Organics by GC/MS - Westborough Lab						
2,4,5-Trichlorophenol	ND		ug/kg	170	32.	1
Benzoic Acid	ND		ug/kg	540	170	1
Benzyl Alcohol	ND		ug/kg	170	51.	1
Carbazole	ND		ug/kg	170	16.	1
1,4-Dioxane	ND		ug/kg	25	7.7	1

Surrogate	% Recovery	Qualifier	Acceptance Criteria
2-Fluorophenol	75		25-120
Phenol-d6	76		10-120
Nitrobenzene-d5	89		23-120
2-Fluorobiphenyl	83		30-120
2,4,6-Tribromophenol	77		10-136
4-Terphenyl-d14	78		18-120

Project Name: TOT2401 **Lab Number:** L2420803

Project Number: TOT2401 **Report Date:** 04/23/24

SAMPLE RESULTS

Lab ID: L2420803-03
Client ID: SB004 (0-2)-B
Sample Location: 2465 ATLANTIC AVE, BROOKLYN, NY 11207

Date Collected: 04/16/24 10:35
Date Received: 04/16/24
Field Prep: Not Specified

Sample Depth:
Matrix: Soil
Analytical Method: 1,8270E
Analytical Date: 04/19/24 11:33
Analyst: IM
Percent Solids: 86%

Extraction Method: EPA 3546
Extraction Date: 04/18/24 00:57

Parameter	Result	Qualifier	Units	RL	MDL	Dilution Factor
Semivolatile Organics by GC/MS - Westborough Lab						
Acenaphthene	120	J	ug/kg	150	20.	1
1,2,4-Trichlorobenzene	ND		ug/kg	190	22.	1
Hexachlorobenzene	ND		ug/kg	120	22.	1
Bis(2-chloroethyl)ether	ND		ug/kg	170	26.	1
2-Chloronaphthalene	ND		ug/kg	190	19.	1
1,2-Dichlorobenzene	ND		ug/kg	190	34.	1
1,3-Dichlorobenzene	ND		ug/kg	190	33.	1
1,4-Dichlorobenzene	ND		ug/kg	190	34.	1
3,3'-Dichlorobenzidine	ND		ug/kg	190	51.	1
2,4-Dinitrotoluene	ND		ug/kg	190	38.	1
2,6-Dinitrotoluene	ND		ug/kg	190	33.	1
Fluoranthene	3000		ug/kg	120	22.	1
4-Chlorophenyl phenyl ether	ND		ug/kg	190	20.	1
4-Bromophenyl phenyl ether	ND		ug/kg	190	29.	1
Bis(2-chloroisopropyl)ether	ND		ug/kg	230	33.	1
Bis(2-chloroethoxy)methane	ND		ug/kg	210	19.	1
Hexachlorobutadiene	ND		ug/kg	190	28.	1
Hexachlorocyclopentadiene	ND		ug/kg	550	170	1
Hexachloroethane	ND		ug/kg	150	31.	1
Isophorone	ND		ug/kg	170	25.	1
Naphthalene	150	J	ug/kg	190	23.	1
Nitrobenzene	ND		ug/kg	170	28.	1
NDPA/DPA	ND		ug/kg	150	22.	1
n-Nitrosodi-n-propylamine	ND		ug/kg	190	30.	1
Bis(2-ethylhexyl)phthalate	2800		ug/kg	190	66.	1
Butyl benzyl phthalate	ND		ug/kg	190	48.	1
Di-n-butylphthalate	ND		ug/kg	190	36.	1
Di-n-octylphthalate	ND		ug/kg	190	65.	1

Project Name: TOT2401 **Lab Number:** L2420803

Project Number: TOT2401 **Report Date:** 04/23/24

SAMPLE RESULTS

Lab ID: L2420803-03 Date Collected: 04/16/24 10:35

Client ID: SB004 (0-2)-B Date Received: 04/16/24

Sample Location: 2465 ATLANTIC AVE, BROOKLYN, NY 11207 Field Prep: Not Specified

Sample Depth:

Parameter	Result	Qualifier	Units	RL	MDL	Dilution Factor
Semivolatile Organics by GC/MS - Westborough Lab						
Diethyl phthalate	ND		ug/kg	190	18.	1
Dimethyl phthalate	ND		ug/kg	190	40.	1
Benzo(a)anthracene	1600		ug/kg	120	22.	1
Benzo(a)pyrene	1400		ug/kg	150	47.	1
Benzo(b)fluoranthene	1900		ug/kg	120	32.	1
Benzo(k)fluoranthene	550		ug/kg	120	31.	1
Chrysene	1600		ug/kg	120	20.	1
Acenaphthylene	170		ug/kg	150	30.	1
Anthracene	420		ug/kg	120	37.	1
Benzo(ghi)perylene	1000		ug/kg	150	22.	1
Fluorene	110	J	ug/kg	190	19.	1
Phenanthrene	1600		ug/kg	120	23.	1
Dibenzo(a,h)anthracene	220		ug/kg	120	22.	1
Indeno(1,2,3-cd)pyrene	950		ug/kg	150	27.	1
Pyrene	2600		ug/kg	120	19.	1
Biphenyl	ND		ug/kg	440	25.	1
4-Chloroaniline	ND		ug/kg	190	35.	1
2-Nitroaniline	ND		ug/kg	190	37.	1
3-Nitroaniline	ND		ug/kg	190	36.	1
4-Nitroaniline	ND		ug/kg	190	79.	1
Dibenzofuran	98	J	ug/kg	190	18.	1
2-Methylnaphthalene	63	J	ug/kg	230	23.	1
1,2,4,5-Tetrachlorobenzene	ND		ug/kg	190	20.	1
Acetophenone	ND		ug/kg	190	24.	1
2,4,6-Trichlorophenol	ND		ug/kg	120	36.	1
p-Chloro-m-cresol	ND		ug/kg	190	29.	1
2-Chlorophenol	ND		ug/kg	190	23.	1
2,4-Dichlorophenol	ND		ug/kg	170	31.	1
2,4-Dimethylphenol	ND		ug/kg	190	63.	1
2-Nitrophenol	ND		ug/kg	410	72.	1
4-Nitrophenol	ND		ug/kg	270	78.	1
2,4-Dinitrophenol	ND		ug/kg	920	89.	1
4,6-Dinitro-o-cresol	ND		ug/kg	500	92.	1
Pentachlorophenol	ND		ug/kg	150	42.	1
Phenol	40	J	ug/kg	190	29.	1
2-Methylphenol	ND		ug/kg	190	30.	1
3-Methylphenol/4-Methylphenol	50	J	ug/kg	280	30.	1

Project Name: TOT2401 **Lab Number:** L2420803

Project Number: TOT2401 **Report Date:** 04/23/24

SAMPLE RESULTS

Lab ID: L2420803-03 Date Collected: 04/16/24 10:35

Client ID: SB004 (0-2)-B Date Received: 04/16/24

Sample Location: 2465 ATLANTIC AVE, BROOKLYN, NY 11207 Field Prep: Not Specified

Sample Depth:

Parameter	Result	Qualifier	Units	RL	MDL	Dilution Factor
Semivolatile Organics by GC/MS - Westborough Lab						
2,4,5-Trichlorophenol	ND		ug/kg	190	37.	1
Benzoic Acid	ND		ug/kg	620	190	1
Benzyl Alcohol	ND		ug/kg	190	59.	1
Carbazole	180	J	ug/kg	190	19.	1
1,4-Dioxane	ND		ug/kg	29	8.8	1

Surrogate	% Recovery	Qualifier	Acceptance Criteria
2-Fluorophenol	37		25-120
Phenol-d6	36		10-120
Nitrobenzene-d5	57		23-120
2-Fluorobiphenyl	54		30-120
2,4,6-Tribromophenol	42		10-136
4-Terphenyl-d14	41		18-120

Project Name: TOT2401 **Lab Number:** L2420803

Project Number: TOT2401 **Report Date:** 04/23/24

SAMPLE RESULTS

Lab ID: L2420803-04
Client ID: SB004 (13-15)-B
Sample Location: 2465 ATLANTIC AVE, BROOKLYN, NY 11207

Date Collected: 04/16/24 10:25
Date Received: 04/16/24
Field Prep: Not Specified

Sample Depth:
Matrix: Soil
Analytical Method: 1,8270E
Analytical Date: 04/19/24 04:55
Analyst: IM
Percent Solids: 94%

Extraction Method: EPA 3546
Extraction Date: 04/18/24 00:57

Parameter	Result	Qualifier	Units	RL	MDL	Dilution Factor
Semivolatile Organics by GC/MS - Westborough Lab						
Acenaphthene	ND		ug/kg	140	18.	1
1,2,4-Trichlorobenzene	ND		ug/kg	180	20.	1
Hexachlorobenzene	ND		ug/kg	100	20.	1
Bis(2-chloroethyl)ether	ND		ug/kg	160	24.	1
2-Chloronaphthalene	ND		ug/kg	180	18.	1
1,2-Dichlorobenzene	ND		ug/kg	180	32.	1
1,3-Dichlorobenzene	ND		ug/kg	180	30.	1
1,4-Dichlorobenzene	ND		ug/kg	180	31.	1
3,3'-Dichlorobenzidine	ND		ug/kg	180	47.	1
2,4-Dinitrotoluene	ND		ug/kg	180	35.	1
2,6-Dinitrotoluene	ND		ug/kg	180	30.	1
Fluoranthene	ND		ug/kg	100	20.	1
4-Chlorophenyl phenyl ether	ND		ug/kg	180	19.	1
4-Bromophenyl phenyl ether	ND		ug/kg	180	27.	1
Bis(2-chloroisopropyl)ether	ND		ug/kg	210	30.	1
Bis(2-chloroethoxy)methane	ND		ug/kg	190	18.	1
Hexachlorobutadiene	ND		ug/kg	180	26.	1
Hexachlorocyclopentadiene	ND		ug/kg	500	160	1
Hexachloroethane	ND		ug/kg	140	28.	1
Isophorone	ND		ug/kg	160	23.	1
Naphthalene	ND		ug/kg	180	22.	1
Nitrobenzene	ND		ug/kg	160	26.	1
NDPA/DPA	ND		ug/kg	140	20.	1
n-Nitrosodi-n-propylamine	ND		ug/kg	180	27.	1
Bis(2-ethylhexyl)phthalate	ND		ug/kg	180	61.	1
Butyl benzyl phthalate	ND		ug/kg	180	44.	1
Di-n-butylphthalate	ND		ug/kg	180	33.	1
Di-n-octylphthalate	ND		ug/kg	180	60.	1

Project Name: TOT2401 **Lab Number:** L2420803

Project Number: TOT2401 **Report Date:** 04/23/24

SAMPLE RESULTS

Lab ID: L2420803-04 Date Collected: 04/16/24 10:25

Client ID: SB004 (13-15)-B Date Received: 04/16/24

Sample Location: 2465 ATLANTIC AVE, BROOKLYN, NY 11207 Field Prep: Not Specified

Sample Depth:

Parameter	Result	Qualifier	Units	RL	MDL	Dilution Factor
Semivolatile Organics by GC/MS - Westborough Lab						
Diethyl phthalate	ND		ug/kg	180	16.	1
Dimethyl phthalate	ND		ug/kg	180	37.	1
Benzo(a)anthracene	ND		ug/kg	100	20.	1
Benzo(a)pyrene	ND		ug/kg	140	43.	1
Benzo(b)fluoranthene	ND		ug/kg	100	30.	1
Benzo(k)fluoranthene	ND		ug/kg	100	28.	1
Chrysene	ND		ug/kg	100	18.	1
Acenaphthylene	ND		ug/kg	140	27.	1
Anthracene	ND		ug/kg	100	34.	1
Benzo(ghi)perylene	ND		ug/kg	140	21.	1
Fluorene	ND		ug/kg	180	17.	1
Phenanthrene	ND		ug/kg	100	21.	1
Dibenzo(a,h)anthracene	ND		ug/kg	100	20.	1
Indeno(1,2,3-cd)pyrene	ND		ug/kg	140	25.	1
Pyrene	ND		ug/kg	100	18.	1
Biphenyl	ND		ug/kg	400	23.	1
4-Chloroaniline	ND		ug/kg	180	32.	1
2-Nitroaniline	ND		ug/kg	180	34.	1
3-Nitroaniline	ND		ug/kg	180	33.	1
4-Nitroaniline	ND		ug/kg	180	73.	1
Dibenzofuran	ND		ug/kg	180	17.	1
2-Methylnaphthalene	ND		ug/kg	210	21.	1
1,2,4,5-Tetrachlorobenzene	ND		ug/kg	180	18.	1
Acetophenone	ND		ug/kg	180	22.	1
2,4,6-Trichlorophenol	ND		ug/kg	100	33.	1
p-Chloro-m-cresol	ND		ug/kg	180	26.	1
2-Chlorophenol	ND		ug/kg	180	21.	1
2,4-Dichlorophenol	ND		ug/kg	160	28.	1
2,4-Dimethylphenol	ND		ug/kg	180	58.	1
2-Nitrophenol	ND		ug/kg	380	66.	1
4-Nitrophenol	ND		ug/kg	250	72.	1
2,4-Dinitrophenol	ND		ug/kg	850	82.	1
4,6-Dinitro-o-cresol	ND		ug/kg	460	85.	1
Pentachlorophenol	ND		ug/kg	140	39.	1
Phenol	ND		ug/kg	180	27.	1
2-Methylphenol	ND		ug/kg	180	27.	1
3-Methylphenol/4-Methylphenol	ND		ug/kg	250	28.	1

Project Name: TOT2401 **Lab Number:** L2420803

Project Number: TOT2401 **Report Date:** 04/23/24

SAMPLE RESULTS

Lab ID: L2420803-04 Date Collected: 04/16/24 10:25

Client ID: SB004 (13-15)-B Date Received: 04/16/24

Sample Location: 2465 ATLANTIC AVE, BROOKLYN, NY 11207 Field Prep: Not Specified

Sample Depth:

Parameter	Result	Qualifier	Units	RL	MDL	Dilution Factor
Semivolatile Organics by GC/MS - Westborough Lab						
2,4,5-Trichlorophenol	ND		ug/kg	180	34.	1
Benzoic Acid	ND		ug/kg	570	180	1
Benzyl Alcohol	ND		ug/kg	180	54.	1
Carbazole	ND		ug/kg	180	17.	1
1,4-Dioxane	ND		ug/kg	26	8.1	1

Surrogate	% Recovery	Qualifier	Acceptance Criteria
2-Fluorophenol	67		25-120
Phenol-d6	69		10-120
Nitrobenzene-d5	79		23-120
2-Fluorobiphenyl	74		30-120
2,4,6-Tribromophenol	69		10-136
4-Terphenyl-d14	70		18-120

Project Name: TOT2401 **Lab Number:** L2420803

Project Number: TOT2401 **Report Date:** 04/23/24

Method Blank Analysis
Batch Quality Control

Analytical Method: 1,8270E
Analytical Date: 04/19/24 02:35
Analyst: LJG

Extraction Method: EPA 3546
Extraction Date: 04/18/24 00:57

Parameter	Result	Qualifier	Units	RL	MDL
Semivolatile Organics by GC/MS - Westborough Lab for sample(s): 01-04 Batch: WG1909995-1					
Acenaphthene	ND		ug/kg	130	17.
1,2,4-Trichlorobenzene	ND		ug/kg	160	19.
Hexachlorobenzene	ND		ug/kg	99	18.
Bis(2-chloroethyl)ether	ND		ug/kg	150	22.
2-Chloronaphthalene	ND		ug/kg	160	16.
1,2-Dichlorobenzene	ND		ug/kg	160	30.
1,3-Dichlorobenzene	ND		ug/kg	160	28.
1,4-Dichlorobenzene	ND		ug/kg	160	29.
3,3'-Dichlorobenzidine	ND		ug/kg	160	44.
2,4-Dinitrotoluene	ND		ug/kg	160	33.
2,6-Dinitrotoluene	ND		ug/kg	160	28.
Fluoranthene	ND		ug/kg	99	19.
4-Chlorophenyl phenyl ether	ND		ug/kg	160	18.
4-Bromophenyl phenyl ether	ND		ug/kg	160	25.
Bis(2-chloroisopropyl)ether	ND		ug/kg	200	28.
Bis(2-chloroethoxy)methane	ND		ug/kg	180	16.
Hexachlorobutadiene	ND		ug/kg	160	24.
Hexachlorocyclopentadiene	ND		ug/kg	470	150
Hexachloroethane	ND		ug/kg	130	27.
Isophorone	ND		ug/kg	150	21.
Naphthalene	ND		ug/kg	160	20.
Nitrobenzene	ND		ug/kg	150	24.
NDPA/DPA	ND		ug/kg	130	19.
n-Nitrosodi-n-propylamine	ND		ug/kg	160	25.
Bis(2-ethylhexyl)phthalate	ND		ug/kg	160	57.
Butyl benzyl phthalate	ND		ug/kg	160	42.
Di-n-butylphthalate	ND		ug/kg	160	31.
Di-n-octylphthalate	ND		ug/kg	160	56.
Diethyl phthalate	ND		ug/kg	160	15.

Project Name: TOT2401 **Lab Number:** L2420803

Project Number: TOT2401 **Report Date:** 04/23/24

Method Blank Analysis
Batch Quality Control

Analytical Method: 1,8270E
Analytical Date: 04/19/24 02:35
Analyst: LJG

Extraction Method: EPA 3546
Extraction Date: 04/18/24 00:57

Parameter	Result	Qualifier	Units	RL	MDL
Semivolatile Organics by GC/MS - Westborough Lab for sample(s): 01-04 Batch: WG1909995-1					
Dimethyl phthalate	ND		ug/kg	160	35.
Benzo(a)anthracene	ND		ug/kg	99	18.
Benzo(a)pyrene	ND		ug/kg	130	40.
Benzo(b)fluoranthene	ND		ug/kg	99	28.
Benzo(k)fluoranthene	ND		ug/kg	99	26.
Chrysene	ND		ug/kg	99	17.
Acenaphthylene	ND		ug/kg	130	25.
Anthracene	ND		ug/kg	99	32.
Benzo(ghi)perylene	ND		ug/kg	130	19.
Fluorene	ND		ug/kg	160	16.
Phenanthrene	ND		ug/kg	99	20.
Dibenzo(a,h)anthracene	ND		ug/kg	99	19.
Indeno(1,2,3-cd)pyrene	ND		ug/kg	130	23.
Pyrene	ND		ug/kg	99	16.
Biphenyl	ND		ug/kg	380	21.
4-Chloroaniline	ND		ug/kg	160	30.
2-Nitroaniline	ND		ug/kg	160	32.
3-Nitroaniline	ND		ug/kg	160	31.
4-Nitroaniline	ND		ug/kg	160	68.
Dibenzofuran	ND		ug/kg	160	16.
2-Methylnaphthalene	ND		ug/kg	200	20.
1,2,4,5-Tetrachlorobenzene	ND		ug/kg	160	17.
Acetophenone	ND		ug/kg	160	20.
2,4,6-Trichlorophenol	ND		ug/kg	99	31.
p-Chloro-m-cresol	ND		ug/kg	160	24.
2-Chlorophenol	ND		ug/kg	160	20.
2,4-Dichlorophenol	ND		ug/kg	150	26.
2,4-Dimethylphenol	ND		ug/kg	160	54.
2-Nitrophenol	ND		ug/kg	360	62.

Project Name: TOT2401 **Lab Number:** L2420803

Project Number: TOT2401 **Report Date:** 04/23/24

Method Blank Analysis
Batch Quality Control

Analytical Method: 1,8270E
Analytical Date: 04/19/24 02:35
Analyst: LJG

Extraction Method: EPA 3546
Extraction Date: 04/18/24 00:57

Parameter	Result	Qualifier	Units	RL	MDL
Semivolatile Organics by GC/MS - Westborough Lab for sample(s): 01-04 Batch: WG1909995-1					
4-Nitrophenol	ND		ug/kg	230	67.
2,4-Dinitrophenol	ND		ug/kg	790	77.
4,6-Dinitro-o-cresol	ND		ug/kg	430	79.
Pentachlorophenol	ND		ug/kg	130	36.
Phenol	ND		ug/kg	160	25.
2-Methylphenol	ND		ug/kg	160	26.
3-Methylphenol/4-Methylphenol	ND		ug/kg	240	26.
2,4,5-Trichlorophenol	ND		ug/kg	160	32.
Benzoic Acid	ND		ug/kg	530	170
Benzyl Alcohol	ND		ug/kg	160	50.
Carbazole	ND		ug/kg	160	16.
1,4-Dioxane	ND		ug/kg	25	7.6

Surrogate	%Recovery	Qualifier	Acceptance Criteria
2-Fluorophenol	81		25-120
Phenol-d6	84		10-120
Nitrobenzene-d5	80		23-120
2-Fluorobiphenyl	65		30-120
2,4,6-Tribromophenol	72		10-136
4-Terphenyl-d14	77		18-120

Lab Control Sample Analysis
Batch Quality Control

Project Name: TOT2401
Project Number: TOT2401

Lab Number: L2420803
Report Date: 04/23/24

Parameter	LCS %Recovery	Qual	LCSD %Recovery	Qual	%Recovery Limits	RPD	Qual	RPD Limits
Semivolatile Organics by GC/MS - Westborough Lab Associated sample(s): 01-04 Batch: WG1909995-2 WG1909995-3								
Acenaphthene	70		68		31-137	3		50
1,2,4-Trichlorobenzene	71		66		38-107	7		50
Hexachlorobenzene	67		66		40-140	2		50
Bis(2-chloroethyl)ether	77		74		40-140	4		50
2-Chloronaphthalene	72		67		40-140	7		50
1,2-Dichlorobenzene	74		68		40-140	8		50
1,3-Dichlorobenzene	73		66		40-140	10		50
1,4-Dichlorobenzene	73		68		28-104	7		50
3,3'-Dichlorobenzidine	56		60		40-140	7		50
2,4-Dinitrotoluene	73		70		40-132	4		50
2,6-Dinitrotoluene	77		71		40-140	8		50
Fluoranthene	74		72		40-140	3		50
4-Chlorophenyl phenyl ether	71		68		40-140	4		50
4-Bromophenyl phenyl ether	66		66		40-140	0		50
Bis(2-chloroisopropyl)ether	76		76		40-140	0		50
Bis(2-chloroethoxy)methane	77		74		40-117	4		50
Hexachlorobutadiene	66		62		40-140	6		50
Hexachlorocyclopentadiene	66		61		40-140	8		50
Hexachloroethane	76		72		40-140	5		50
Isophorone	74		72		40-140	3		50
Naphthalene	73		69		40-140	6		50
Nitrobenzene	78		76		40-140	3		50
NDPA/DPA	72		69		36-157	4		50

Lab Control Sample Analysis

Batch Quality Control

Project Name: TOT2401

Project Number: TOT2401

Lab Number: L2420803

Report Date: 04/23/24

Parameter	LCS %Recovery	Qual	LCSD %Recovery	Qual	%Recovery Limits	RPD	Qual	RPD Limits
Semivolatile Organics by GC/MS - Westborough Lab Associated sample(s): 01-04 Batch: WG1909995-2 WG1909995-3								
n-Nitrosodi-n-propylamine	77		74		32-121	4		50
Bis(2-ethylhexyl)phthalate	82		80		40-140	2		50
Butyl benzyl phthalate	93		89		40-140	4		50
Di-n-butylphthalate	80		77		40-140	4		50
Di-n-octylphthalate	83		81		40-140	2		50
Diethyl phthalate	74		71		40-140	4		50
Dimethyl phthalate	71		65		40-140	9		50
Benzo(a)anthracene	74		72		40-140	3		50
Benzo(a)pyrene	83		86		40-140	4		50
Benzo(b)fluoranthene	81		80		40-140	1		50
Benzo(k)fluoranthene	76		78		40-140	3		50
Chrysene	72		70		40-140	3		50
Acenaphthylene	73		67		40-140	9		50
Anthracene	74		72		40-140	3		50
Benzo(ghi)perylene	74		74		40-140	0		50
Fluorene	72		68		40-140	6		50
Phenanthrene	72		71		40-140	1		50
Dibenzo(a,h)anthracene	75		79		40-140	5		50
Indeno(1,2,3-cd)pyrene	76		80		40-140	5		50
Pyrene	75		76		35-142	1		50
Biphenyl	64		59		37-127	8		50
4-Chloroaniline	52		57		40-140	9		50
2-Nitroaniline	84		80		47-134	5		50

Lab Control Sample Analysis
Batch Quality Control

Project Name: TOT2401
Project Number: TOT2401

Lab Number: L2420803
Report Date: 04/23/24

Parameter	LCS %Recovery	Qual	LCSD %Recovery	Qual	%Recovery Limits	RPD	Qual	RPD Limits
Semivolatile Organics by GC/MS - Westborough Lab Associated sample(s): 01-04 Batch: WG1909995-2 WG1909995-3								
3-Nitroaniline	70		71		26-129	1		50
4-Nitroaniline	83		81		41-125	2		50
Dibenzofuran	72		69		40-140	4		50
2-Methylnaphthalene	73		68		40-140	7		50
1,2,4,5-Tetrachlorobenzene	63		59		40-117	7		50
Acetophenone	70		67		14-144	4		50
2,4,6-Trichlorophenol	74		70		30-130	6		50
p-Chloro-m-cresol	78		74		26-103	5		50
2-Chlorophenol	81		77		25-102	5		50
2,4-Dichlorophenol	74		71		30-130	4		50
2,4-Dimethylphenol	72		70		30-130	3		50
2-Nitrophenol	90		85		30-130	6		50
4-Nitrophenol	83		84		11-114	1		50
2,4-Dinitrophenol	45		58		4-130	25		50
4,6-Dinitro-o-cresol	75		72		10-130	4		50
Pentachlorophenol	58		61		17-109	5		50
Phenol	81		77		26-90	5		50
2-Methylphenol	81		77		30-130.	5		50
3-Methylphenol/4-Methylphenol	82		76		30-130	8		50
2,4,5-Trichlorophenol	77		72		30-130	7		50
Benzoic Acid	**7**	Q	11		10-110	46		50
Benzyl Alcohol	80		76		40-140	5		50
Carbazole	75		73		54-128	3		50

Lab Control Sample Analysis

Batch Quality Control

Project Name: TOT2401

Project Number: TOT2401

Lab Number: L2420803

Report Date: 04/23/24

Parameter	LCS %Recovery	Qual	LCSD %Recovery	Qual	%Recovery Limits	RPD	Qual	RPD Limits
Semivolatile Organics by GC/MS - Westborough Lab Associated sample(s): 01-04 Batch: WG1909995-2 WG1909995-3								
1,4-Dioxane	61		56		40-140	9		50

Surrogate	LCS %Recovery	Qual	LCSD %Recovery	Qual	Acceptance Criteria
2-Fluorophenol	89		80		25-120
Phenol-d6	90		82		10-120
Nitrobenzene-d5	83		78		23-120
2-Fluorobiphenyl	71		62		30-120
2,4,6-Tribromophenol	85		74		10-136
4-Terphenyl-d14	74		75		18-120

METALS

Project Name: TOT2401 **Lab Number:** L2420803

Project Number: TOT2401 **Report Date:** 04/23/24

SAMPLE RESULTS

Lab ID: L2420803-01 Date Collected: 04/16/24 08:35

Client ID: SB003 (0-2)-B Date Received: 04/16/24

Sample Location: 2465 ATLANTIC AVE, BROOKLYN, NY 11207 Field Prep: Not Specified

Sample Depth:

Matrix: Soil

Percent Solids: 87%

Parameter	Result	Qualifier	Units	RL	MDL	Dilution Factor	Date Prepared	Date Analyzed	Prep Method	Analytical Method	Analyst
Total Metals - Mansfield Lab											
Aluminum, Total	5780		mg/kg	8.71	2.35	2	04/19/24 07:35	04/19/24 14:17	EPA 3050B	1,6010D	DMC
Antimony, Total	ND		mg/kg	4.36	0.331	2	04/19/24 07:35	04/19/24 14:17	EPA 3050B	1,6010D	DMC
Arsenic, Total	25.8		mg/kg	0.871	0.181	2	04/19/24 07:35	04/19/24 14:17	EPA 3050B	1,6010D	DMC
Barium, Total	168		mg/kg	0.871	0.152	2	04/19/24 07:35	04/19/24 14:17	EPA 3050B	1,6010D	DMC
Beryllium, Total	0.364	J	mg/kg	0.436	0.029	2	04/19/24 07:35	04/19/24 14:17	EPA 3050B	1,6010D	DMC
Cadmium, Total	1.11		mg/kg	0.871	0.085	2	04/19/24 07:35	04/19/24 14:17	EPA 3050B	1,6010D	DMC
Calcium, Total	5830		mg/kg	8.71	3.05	2	04/19/24 07:35	04/19/24 14:17	EPA 3050B	1,6010D	DMC
Chromium, Total	357		mg/kg	0.871	0.084	2	04/19/24 07:35	04/19/24 14:17	EPA 3050B	1,6010D	DMC
Cobalt, Total	4.59		mg/kg	1.74	0.145	2	04/19/24 07:35	04/19/24 14:17	EPA 3050B	1,6010D	DMC
Copper, Total	56.6		mg/kg	0.871	0.225	2	04/19/24 07:35	04/19/24 14:17	EPA 3050B	1,6010D	DMC
Iron, Total	10000		mg/kg	4.36	0.787	2	04/19/24 07:35	04/19/24 14:17	EPA 3050B	1,6010D	DMC
Lead, Total	598		mg/kg	4.36	0.233	2	04/19/24 07:35	04/19/24 14:17	EPA 3050B	1,6010D	DMC
Magnesium, Total	1220		mg/kg	8.71	1.34	2	04/19/24 07:35	04/19/24 14:17	EPA 3050B	1,6010D	DMC
Manganese, Total	223		mg/kg	0.871	0.138	2	04/19/24 07:35	04/19/24 14:17	EPA 3050B	1,6010D	DMC
Mercury, Total	1.13		mg/kg	0.073	0.047	1	04/19/24 08:50	04/21/24 16:51	EPA 7471B	1,7471B	TAA
Nickel, Total	7.81		mg/kg	2.18	0.211	2	04/19/24 07:35	04/19/24 14:17	EPA 3050B	1,6010D	DMC
Potassium, Total	321		mg/kg	218	12.5	2	04/19/24 07:35	04/19/24 14:17	EPA 3050B	1,6010D	DMC
Selenium, Total	0.578	J	mg/kg	1.74	0.225	2	04/19/24 07:35	04/19/24 14:17	EPA 3050B	1,6010D	DMC
Silver, Total	0.289	J	mg/kg	0.436	0.246	2	04/19/24 07:35	04/19/24 14:17	EPA 3050B	1,6010D	DMC
Sodium, Total	110	J	mg/kg	174	2.74	2	04/19/24 07:35	04/19/24 14:17	EPA 3050B	1,6010D	DMC
Thallium, Total	0.347	J	mg/kg	1.74	0.274	2	04/19/24 07:35	04/19/24 14:17	EPA 3050B	1,6010D	DMC
Vanadium, Total	19.1		mg/kg	0.871	0.177	2	04/19/24 07:35	04/19/24 14:17	EPA 3050B	1,6010D	DMC
Zinc, Total	144		mg/kg	4.36	0.255	2	04/19/24 07:35	04/19/24 14:17	EPA 3050B	1,6010D	DMC

Project Name: TOT2401 **Lab Number:** L2420803

Project Number: TOT2401 **Report Date:** 04/23/24

SAMPLE RESULTS

Lab ID: L2420803-02 Date Collected: 04/16/24 09:05

Client ID: SB003 (12-14)-B Date Received: 04/16/24

Sample Location: 2465 ATLANTIC AVE, BROOKLYN, NY 11207 Field Prep: Not Specified

Sample Depth:

Matrix: Soil

Percent Solids: 97%

Parameter	Result	Qualifier	Units	RL	MDL	Dilution Factor	Date Prepared	Date Analyzed	Prep Method	Analytical Method	Analyst
Total Metals - Mansfield Lab											
Aluminum, Total	6010		mg/kg	15.9	4.29	4	04/19/24 07:35	04/19/24 16:56	EPA 3050B	1,6010D	DMC
Antimony, Total	ND		mg/kg	7.95	0.604	4	04/19/24 07:35	04/19/24 16:56	EPA 3050B	1,6010D	DMC
Arsenic, Total	5.02		mg/kg	1.59	0.331	4	04/19/24 07:35	04/19/24 16:56	EPA 3050B	1,6010D	DMC
Barium, Total	43.0		mg/kg	1.59	0.277	4	04/19/24 07:35	04/19/24 16:56	EPA 3050B	1,6010D	DMC
Beryllium, Total	0.449	J	mg/kg	0.795	0.053	4	04/19/24 07:35	04/19/24 16:56	EPA 3050B	1,6010D	DMC
Cadmium, Total	0.988	J	mg/kg	1.59	0.156	4	04/19/24 07:35	04/19/24 16:56	EPA 3050B	1,6010D	DMC
Calcium, Total	1090		mg/kg	15.9	5.56	4	04/19/24 07:35	04/19/24 16:56	EPA 3050B	1,6010D	DMC
Chromium, Total	174		mg/kg	1.59	0.153	4	04/19/24 07:35	04/19/24 16:56	EPA 3050B	1,6010D	DMC
Cobalt, Total	8.86		mg/kg	3.18	0.264	4	04/19/24 07:35	04/19/24 16:56	EPA 3050B	1,6010D	DMC
Copper, Total	25.3		mg/kg	1.59	0.410	4	04/19/24 07:35	04/19/24 16:56	EPA 3050B	1,6010D	DMC
Iron, Total	52400		mg/kg	7.95	1.44	4	04/19/24 07:35	04/19/24 16:56	EPA 3050B	1,6010D	DMC
Lead, Total	5.64	J	mg/kg	7.95	0.426	4	04/19/24 07:35	04/19/24 16:56	EPA 3050B	1,6010D	DMC
Magnesium, Total	1990		mg/kg	15.9	2.45	4	04/19/24 07:35	04/19/24 16:56	EPA 3050B	1,6010D	DMC
Manganese, Total	1320		mg/kg	1.59	0.253	4	04/19/24 07:35	04/19/24 16:56	EPA 3050B	1,6010D	DMC
Mercury, Total	ND		mg/kg	0.065	0.042	1	04/19/24 08:50	04/21/24 16:54	EPA 7471B	1,7471B	TAA
Nickel, Total	17.3		mg/kg	3.98	0.385	4	04/19/24 07:35	04/19/24 16:56	EPA 3050B	1,6010D	DMC
Potassium, Total	644		mg/kg	398	22.9	4	04/19/24 07:35	04/19/24 16:56	EPA 3050B	1,6010D	DMC
Selenium, Total	ND		mg/kg	3.18	0.410	4	04/19/24 07:35	04/19/24 16:56	EPA 3050B	1,6010D	DMC
Silver, Total	ND		mg/kg	0.795	0.450	4	04/19/24 07:35	04/19/24 16:56	EPA 3050B	1,6010D	DMC
Sodium, Total	168	J	mg/kg	318	5.01	4	04/19/24 07:35	04/19/24 16:56	EPA 3050B	1,6010D	DMC
Thallium, Total	ND		mg/kg	3.18	0.501	4	04/19/24 07:35	04/19/24 16:56	EPA 3050B	1,6010D	DMC
Vanadium, Total	27.9		mg/kg	1.59	0.323	4	04/19/24 07:35	04/19/24 16:56	EPA 3050B	1,6010D	DMC
Zinc, Total	29.4		mg/kg	7.95	0.466	4	04/19/24 07:35	04/19/24 16:56	EPA 3050B	1,6010D	DMC

Project Name: TOT2401 **Lab Number:** L2420803

Project Number: TOT2401 **Report Date:** 04/23/24

SAMPLE RESULTS

Lab ID: L2420803-03 Date Collected: 04/16/24 10:35

Client ID: SB004 (0-2)-B Date Received: 04/16/24

Sample Location: 2465 ATLANTIC AVE, BROOKLYN, NY 11207 Field Prep: Not Specified

Sample Depth:

Matrix: Soil

Percent Solids: 86%

Parameter	Result	Qualifier	Units	RL	MDL	Dilution Factor	Date Prepared	Date Analyzed	Prep Method	Analytical Method	Analyst
Total Metals - Mansfield Lab											
Aluminum, Total	3330		mg/kg	8.93	2.41	2	04/19/24 07:35	04/19/24 14:30	EPA 3050B	1,6010D	DMC
Antimony, Total	1.45	J	mg/kg	4.46	0.339	2	04/19/24 07:35	04/19/24 14:30	EPA 3050B	1,6010D	DMC
Arsenic, Total	6.99		mg/kg	0.893	0.186	2	04/19/24 07:35	04/19/24 14:30	EPA 3050B	1,6010D	DMC
Barium, Total	218		mg/kg	0.893	0.155	2	04/19/24 07:35	04/19/24 14:30	EPA 3050B	1,6010D	DMC
Beryllium, Total	0.265	J	mg/kg	0.446	0.030	2	04/19/24 07:35	04/19/24 14:30	EPA 3050B	1,6010D	DMC
Cadmium, Total	1.29		mg/kg	0.893	0.088	2	04/19/24 07:35	04/19/24 14:30	EPA 3050B	1,6010D	DMC
Calcium, Total	13900		mg/kg	8.93	3.12	2	04/19/24 07:35	04/19/24 14:30	EPA 3050B	1,6010D	DMC
Chromium, Total	51.1		mg/kg	0.893	0.086	2	04/19/24 07:35	04/19/24 14:30	EPA 3050B	1,6010D	DMC
Cobalt, Total	6.66		mg/kg	1.79	0.148	2	04/19/24 07:35	04/19/24 14:30	EPA 3050B	1,6010D	DMC
Copper, Total	414		mg/kg	0.893	0.230	2	04/19/24 07:35	04/19/24 14:30	EPA 3050B	1,6010D	DMC
Iron, Total	13000		mg/kg	4.46	0.806	2	04/19/24 07:35	04/19/24 14:30	EPA 3050B	1,6010D	DMC
Lead, Total	828		mg/kg	4.46	0.239	2	04/19/24 07:35	04/19/24 14:30	EPA 3050B	1,6010D	DMC
Magnesium, Total	6480		mg/kg	8.93	1.38	2	04/19/24 07:35	04/19/24 14:30	EPA 3050B	1,6010D	DMC
Manganese, Total	197		mg/kg	0.893	0.142	2	04/19/24 07:35	04/19/24 14:30	EPA 3050B	1,6010D	DMC
Mercury, Total	0.389		mg/kg	0.075	0.049	1	04/19/24 08:50	04/21/24 16:57	EPA 7471B	1,7471B	TAA
Nickel, Total	21.5		mg/kg	2.23	0.216	2	04/19/24 07:35	04/19/24 14:30	EPA 3050B	1,6010D	DMC
Potassium, Total	364		mg/kg	223	12.9	2	04/19/24 07:35	04/19/24 14:30	EPA 3050B	1,6010D	DMC
Selenium, Total	0.500	J	mg/kg	1.79	0.230	2	04/19/24 07:35	04/19/24 14:30	EPA 3050B	1,6010D	DMC
Silver, Total	1.63		mg/kg	0.446	0.253	2	04/19/24 07:35	04/19/24 14:30	EPA 3050B	1,6010D	DMC
Sodium, Total	218		mg/kg	179	2.81	2	04/19/24 07:35	04/19/24 14:30	EPA 3050B	1,6010D	DMC
Thallium, Total	0.326	J	mg/kg	1.79	0.281	2	04/19/24 07:35	04/19/24 14:30	EPA 3050B	1,6010D	DMC
Vanadium, Total	28.1		mg/kg	0.893	0.181	2	04/19/24 07:35	04/19/24 14:30	EPA 3050B	1,6010D	DMC
Zinc, Total	371		mg/kg	4.46	0.262	2	04/19/24 07:35	04/19/24 14:30	EPA 3050B	1,6010D	DMC

Project Name: TOT2401 **Lab Number:** L2420803

Project Number: TOT2401 **Report Date:** 04/23/24

SAMPLE RESULTS

Lab ID: L2420803-04 Date Collected: 04/16/24 10:25

Client ID: SB004 (13-15)-B Date Received: 04/16/24

Sample Location: 2465 ATLANTIC AVE, BROOKLYN, NY 11207 Field Prep: Not Specified

Sample Depth:

Matrix: Soil

Percent Solids: 94%

Parameter	Result	Qualifier	Units	RL	MDL	Dilution Factor	Date Prepared	Date Analyzed	Prep Method	Analytical Method	Analyst
Total Metals - Mansfield Lab											
Aluminum, Total	6410		mg/kg	20.2	5.46	5	04/19/24 07:35	04/19/24 14:36	EPA 3050B	1,6010D	DMC
Antimony, Total	ND		mg/kg	10.1	0.769	5	04/19/24 07:35	04/19/24 14:36	EPA 3050B	1,6010D	DMC
Arsenic, Total	6.08		mg/kg	2.02	0.421	5	04/19/24 07:35	04/19/24 14:36	EPA 3050B	1,6010D	DMC
Barium, Total	71.7		mg/kg	2.02	0.352	5	04/19/24 07:35	04/19/24 14:36	EPA 3050B	1,6010D	DMC
Beryllium, Total	0.635	J	mg/kg	1.01	0.067	5	04/19/24 07:35	04/19/24 14:36	EPA 3050B	1,6010D	DMC
Cadmium, Total	1.69	J	mg/kg	2.02	0.198	5	04/19/24 07:35	04/19/24 14:36	EPA 3050B	1,6010D	DMC
Calcium, Total	879		mg/kg	20.2	7.08	5	04/19/24 07:35	04/19/24 14:36	EPA 3050B	1,6010D	DMC
Chromium, Total	13.6		mg/kg	2.02	0.194	5	04/19/24 07:35	04/19/24 14:36	EPA 3050B	1,6010D	DMC
Cobalt, Total	7.81		mg/kg	4.04	0.336	5	04/19/24 07:35	04/19/24 14:36	EPA 3050B	1,6010D	DMC
Copper, Total	29.2		mg/kg	2.02	0.522	5	04/19/24 07:35	04/19/24 14:36	EPA 3050B	1,6010D	DMC
Iron, Total	77600		mg/kg	10.1	1.83	5	04/19/24 07:35	04/19/24 14:36	EPA 3050B	1,6010D	DMC
Lead, Total	6.68	J	mg/kg	10.1	0.542	5	04/19/24 07:35	04/19/24 14:36	EPA 3050B	1,6010D	DMC
Magnesium, Total	1780		mg/kg	20.2	3.12	5	04/19/24 07:35	04/19/24 14:36	EPA 3050B	1,6010D	DMC
Manganese, Total	1670		mg/kg	2.02	0.322	5	04/19/24 07:35	04/19/24 14:36	EPA 3050B	1,6010D	DMC
Mercury, Total	ND		mg/kg	0.067	0.044	1	04/19/24 08:50	04/21/24 17:07	EPA 7471B	1,7471B	TAA
Nickel, Total	12.8		mg/kg	5.06	0.490	5	04/19/24 07:35	04/19/24 14:36	EPA 3050B	1,6010D	DMC
Potassium, Total	766		mg/kg	506	29.1	5	04/19/24 07:35	04/19/24 14:36	EPA 3050B	1,6010D	DMC
Selenium, Total	ND		mg/kg	4.04	0.522	5	04/19/24 07:35	04/19/24 14:36	EPA 3050B	1,6010D	DMC
Silver, Total	ND		mg/kg	1.01	0.572	5	04/19/24 07:35	04/19/24 14:36	EPA 3050B	1,6010D	DMC
Sodium, Total	104	J	mg/kg	404	6.37	5	04/19/24 07:35	04/19/24 14:36	EPA 3050B	1,6010D	DMC
Thallium, Total	1.06	J	mg/kg	4.04	0.637	5	04/19/24 07:35	04/19/24 14:36	EPA 3050B	1,6010D	DMC
Vanadium, Total	29.4		mg/kg	2.02	0.411	5	04/19/24 07:35	04/19/24 14:36	EPA 3050B	1,6010D	DMC
Zinc, Total	43.4		mg/kg	10.1	0.593	5	04/19/24 07:35	04/19/24 14:36	EPA 3050B	1,6010D	DMC

Project Name: TOT2401 **Lab Number:** L2420803

Project Number: TOT2401 **Report Date:** 04/23/24

Method Blank Analysis
Batch Quality Control

Parameter	Result	Qualifier	Units	RL	MDL	Dilution Factor	Date Prepared	Date Analyzed	Analytical Method	Analyst
Total Metals - Mansfield Lab for sample(s): 01-04 Batch: WG1910228-1										
Aluminum, Total	ND		mg/kg	4.00	1.08	1	04/19/24 07:35	04/19/24 12:25	1,6010D	DMC
Antimony, Total	ND		mg/kg	2.00	0.152	1	04/19/24 07:35	04/19/24 12:25	1,6010D	DMC
Arsenic, Total	ND		mg/kg	0.400	0.083	1	04/19/24 07:35	04/19/24 12:25	1,6010D	DMC
Barium, Total	ND		mg/kg	0.400	0.070	1	04/19/24 07:35	04/19/24 12:25	1,6010D	DMC
Beryllium, Total	ND		mg/kg	0.200	0.013	1	04/19/24 07:35	04/19/24 12:25	1,6010D	DMC
Cadmium, Total	ND		mg/kg	0.400	0.039	1	04/19/24 07:35	04/19/24 12:25	1,6010D	DMC
Calcium, Total	ND		mg/kg	4.00	1.40	1	04/19/24 07:35	04/19/24 12:25	1,6010D	DMC
Chromium, Total	ND		mg/kg	0.400	0.038	1	04/19/24 07:35	04/19/24 12:25	1,6010D	DMC
Cobalt, Total	ND		mg/kg	0.800	0.066	1	04/19/24 07:35	04/19/24 12:25	1,6010D	DMC
Copper, Total	ND		mg/kg	0.400	0.103	1	04/19/24 07:35	04/19/24 12:25	1,6010D	DMC
Iron, Total	0.774	J	mg/kg	2.00	0.361	1	04/19/24 07:35	04/19/24 12:25	1,6010D	DMC
Lead, Total	ND		mg/kg	2.00	0.107	1	04/19/24 07:35	04/19/24 12:25	1,6010D	DMC
Magnesium, Total	ND		mg/kg	4.00	0.616	1	04/19/24 07:35	04/19/24 12:25	1,6010D	DMC
Manganese, Total	ND		mg/kg	0.400	0.064	1	04/19/24 07:35	04/19/24 12:25	1,6010D	DMC
Nickel, Total	ND		mg/kg	1.00	0.097	1	04/19/24 07:35	04/19/24 12:25	1,6010D	DMC
Potassium, Total	ND		mg/kg	100	5.76	1	04/19/24 07:35	04/19/24 12:25	1,6010D	DMC
Selenium, Total	ND		mg/kg	0.800	0.103	1	04/19/24 07:35	04/19/24 12:25	1,6010D	DMC
Silver, Total	ND		mg/kg	0.200	0.113	1	04/19/24 07:35	04/19/24 12:25	1,6010D	DMC
Sodium, Total	ND		mg/kg	80.0	1.26	1	04/19/24 07:35	04/19/24 12:25	1,6010D	DMC
Thallium, Total	ND		mg/kg	0.800	0.126	1	04/19/24 07:35	04/19/24 12:25	1,6010D	DMC
Vanadium, Total	ND		mg/kg	0.400	0.081	1	04/19/24 07:35	04/19/24 12:25	1,6010D	DMC
Zinc, Total	ND		mg/kg	2.00	0.117	1	04/19/24 07:35	04/19/24 12:25	1,6010D	DMC

Prep Information

Digestion Method: EPA 3050B

Parameter	Result	Qualifier	Units	RL	MDL	Dilution Factor	Date Prepared	Date Analyzed	Analytical Method	Analyst
Total Metals - Mansfield Lab for sample(s): 01-04 Batch: WG1910231-1										
Mercury, Total	ND		mg/kg	0.083	0.054	1	04/19/24 08:50	04/21/24 16:14	1,7471B	TAA

Project Name: TOT2401 **Lab Number:** L2420803

Project Number: TOT2401 **Report Date:** 04/23/24

Method Blank Analysis
Batch Quality Control

Prep Information

Digestion Method: EPA 7471B

Lab Control Sample Analysis

Batch Quality Control

Project Name: TOT2401

Project Number: TOT2401

Lab Number: L2420803

Report Date: 04/23/24

Parameter	LCS %Recovery	Qual	LCSD %Recovery	Qual	%Recovery Limits	RPD	Qual	RPD Limits
Total Metals - Mansfield Lab Associated sample(s): 01-04 Batch: WG1910228-2								
Aluminum, Total	103		-		80-120	-		
Antimony, Total	100		-		80-120	-		
Arsenic, Total	97		-		80-120	-		
Barium, Total	103		-		80-120	-		
Beryllium, Total	103		-		80-120	-		
Cadmium, Total	101		-		80-120	-		
Calcium, Total	102		-		80-120	-		
Chromium, Total	104		-		80-120	-		
Cobalt, Total	102		-		80-120	-		
Copper, Total	104		-		80-120	-		
Iron, Total	102		-		80-120	-		
Lead, Total	98		-		80-120	-		
Magnesium, Total	98		-		80-120	-		
Manganese, Total	104		-		80-120	-		
Nickel, Total	100		-		80-120	-		
Potassium, Total	104		-		80-120	-		
Selenium, Total	93		-		80-120	-		
Silver, Total	103		-		80-120	-		
Sodium, Total	102		-		80-120	-		
Thallium, Total	95		-		80-120	-		
Vanadium, Total	101		-		80-120	-		

Lab Control Sample Analysis

Batch Quality Control

Project Name: TOT2401
Project Number: TOT2401

Lab Number: L2420803
Report Date: 04/23/24

Parameter	LCS %Recovery	LCSD %Recovery	%Recovery Limits	RPD	RPD Limits
Total Metals - Mansfield Lab Associated sample(s): 01-04 Batch: WG1910228-2					
Zinc, Total	100	-	80-120	-	
Total Metals - Mansfield Lab Associated sample(s): 01-04 Batch: WG1910231-2					
Mercury, Total	92	-	72-128	-	

Matrix Spike Analysis
Batch Quality Control

Project Name: TOT2401
Project Number: TOT2401

Lab Number: L2420803
Report Date: 04/23/24

Parameter	Native Sample	MS Added	MS Found	MS %Recovery	Qual	MSD Found	MSD %Recovery	Qual	Recovery Limits	RPD	Qual	RPD Limits
Total Metals - Mansfield Lab Associated sample(s): 01-04 QC Batch ID: WG1910228-3 QC Sample: L2420874-04 Client ID: MS Sample												
Aluminum, Total	3250	170	3980	**429**	Q	-	-		75-125	-		20
Antimony, Total	ND	42.6	41.5	97		-	-		75-125	-		20
Arsenic, Total	3.79	10.2	14.0	100		-	-		75-125	-		20
Barium, Total	31.9	170	194	95		-	-		75-125	-		20
Beryllium, Total	0.222J	4.26	4.14	97		-	-		75-125	-		20
Cadmium, Total	0.249J	4.51	4.79	106		-	-		75-125	-		20
Calcium, Total	7020	851	6020	**0**	Q	-	-		75-125	-		20
Chromium, Total	8.95	17	26.6	104		-	-		75-125	-		20
Cobalt, Total	4.17	42.6	47.6	102		-	-		75-125	-		20
Copper, Total	13.6	21.3	38.4	116		-	-		75-125	-		20
Iron, Total	8100	85.1	8750	**763**	Q	-	-		75-125	-		20
Lead, Total	50.2	45.1	109	**130**	Q	-	-		75-125	-		20
Magnesium, Total	2260	851	3380	**132**	Q	-	-		75-125	-		20
Manganese, Total	125	42.6	168	101		-	-		75-125	-		20
Nickel, Total	10.4	42.6	57.0	109		-	-		75-125	-		20
Potassium, Total	464	851	1280	96		-	-		75-125	-		20
Selenium, Total	ND	10.2	9.53	93		-	-		75-125	-		20
Silver, Total	ND	4.26	4.36	102		-	-		75-125	-		20
Sodium, Total	114J	851	969	114		-	-		75-125	-		20
Thallium, Total	ND	10.2	9.55	93		-	-		75-125	-		20
Vanadium, Total	13.8	42.6	55.5	98		-	-		75-125	-		20

Matrix Spike Analysis
Batch Quality Control

Project Name: TOT2401
Project Number: TOT2401

Lab Number: L2420803
Report Date: 04/23/24

Parameter	Native Sample	MS Added	MS Found	MS %Recovery	MSD Found	MSD %Recovery	Recovery Limits	RPD	RPD Limits
Total Metals - Mansfield Lab Associated sample(s): 01-04 QC Batch ID: WG1910228-3 QC Sample: L2420874-04 Client ID: MS Sample									
Zinc, Total	57.3	42.6	108	119	-	-	75-125	-	20
Total Metals - Mansfield Lab Associated sample(s): 01-04 QC Batch ID: WG1910231-3 QC Sample: L2420874-01 Client ID: MS Sample									
Mercury, Total	0.148	1.34	1.35	90	-	-	80-120	-	20

Lab Duplicate Analysis
Batch Quality Control

Project Name: TOT2401
Project Number: TOT2401

Lab Number: L2420803
Report Date: 04/23/24

Parameter	Native Sample	Duplicate Sample	Units	RPD	Qual	RPD Limits
Total Metals - Mansfield Lab Associated sample(s): 01-04 QC Batch ID: WG1910228-4 QC Sample: L2420874-04 Client ID: DUP Sample						
Aluminum, Total	3250	3120	mg/kg	4		20
Antimony, Total	ND	ND	mg/kg	NC		20
Arsenic, Total	3.79	4.46	mg/kg	16		20
Barium, Total	31.9	32.6	mg/kg	2		20
Beryllium, Total	0.222J	0.234J	mg/kg	NC		20
Cadmium, Total	0.249J	0.264J	mg/kg	NC		20
Calcium, Total	7020	6770	mg/kg	4		20
Chromium, Total	8.95	10.4	mg/kg	15		20
Cobalt, Total	4.17	5.09	mg/kg	20		20
Copper, Total	13.6	14.3	mg/kg	5		20
Iron, Total	8100	10000	mg/kg	**21**	Q	20
Lead, Total	50.2	69.0	mg/kg	**32**	Q	20
Magnesium, Total	2260	2560	mg/kg	12		20
Manganese, Total	125	140	mg/kg	11		20
Nickel, Total	10.4	11.3	mg/kg	8		20
Potassium, Total	464	422	mg/kg	9		20
Selenium, Total	ND	ND	mg/kg	NC		20
Silver, Total	ND	ND	mg/kg	NC		20
Sodium, Total	114J	110J	mg/kg	NC		20

Lab Duplicate Analysis
Batch Quality Control

Project Name: TOT2401
Project Number: TOT2401

Lab Number: L2420803
Report Date: 04/23/24

Parameter	Native Sample	Duplicate Sample	Units	RPD		RPD Limits
Total Metals - Mansfield Lab Associated sample(s): 01-04 QC Batch ID: WG1910228-4 QC Sample: L2420874-04 Client ID: DUP Sample						
Thallium, Total	ND	0.265J	mg/kg	NC		20
Vanadium, Total	13.8	13.4	mg/kg	3		20
Zinc, Total	57.3	57.8	mg/kg	1		20
Total Metals - Mansfield Lab Associated sample(s): 01-04 QC Batch ID: WG1910231-4 QC Sample: L2420874-01 Client ID: DUP Sample						
Mercury, Total	0.148	0.114	mg/kg	**26**	Q	20

INORGANICS
&
MISCELLANEOUS

Project Name: TOT2401
Project Number: TOT2401

Lab Number: L2420803
Report Date: 04/23/24

SAMPLE RESULTS

Lab ID: L2420803-01
Client ID: SB003 (0-2)-B
Sample Location: 2465 ATLANTIC AVE, BROOKLYN, NY 11207

Date Collected: 04/16/24 08:35
Date Received: 04/16/24
Field Prep: Not Specified

Sample Depth:
Matrix: Soil

Parameter	Result	Qualifier	Units	RL	MDL	Dilution Factor	Date Prepared	Date Analyzed	Analytical Method	Analyst
General Chemistry - Westborough Lab										
Solids, Total	87.1		%	0.100	NA	1	-	04/17/24 10:55	121,2540G	ROI

Project Name: TOT2401
Project Number: TOT2401

Lab Number: L2420803
Report Date: 04/23/24

SAMPLE RESULTS

Lab ID: L2420803-02
Client ID: SB003 (12-14)-B
Sample Location: 2465 ATLANTIC AVE, BROOKLYN, NY 11207

Date Collected: 04/16/24 09:05
Date Received: 04/16/24
Field Prep: Not Specified

Sample Depth:
Matrix: Soil

Parameter	Result	Qualifier	Units	RL	MDL	Dilution Factor	Date Prepared	Date Analyzed	Analytical Method	Analyst
General Chemistry - Westborough Lab										
Solids, Total	97.2		%	0.100	NA	1	-	04/17/24 10:55	121,2540G	ROI

Project Name: TOT2401
Project Number: TOT2401

Lab Number: L2420803
Report Date: 04/23/24

SAMPLE RESULTS

Lab ID: L2420803-03
Client ID: SB004 (0-2)-B
Sample Location: 2465 ATLANTIC AVE, BROOKLYN, NY 11207

Date Collected: 04/16/24 10:35
Date Received: 04/16/24
Field Prep: Not Specified

Sample Depth:
Matrix: Soil

Parameter	Result	Qualifier	Units	RL	MDL	Dilution Factor	Date Prepared	Date Analyzed	Analytical Method	Analyst
General Chemistry - Westborough Lab										
Solids, Total	85.6		%	0.100	NA	1	-	04/17/24 10:55	121,2540G	ROI

Project Name: TOT2401
Project Number: TOT2401

Lab Number: L2420803
Report Date: 04/23/24

SAMPLE RESULTS

Lab ID: L2420803-04
Client ID: SB004 (13-15)-B
Sample Location: 2465 ATLANTIC AVE, BROOKLYN, NY 11207

Date Collected: 04/16/24 10:25
Date Received: 04/16/24
Field Prep: Not Specified

Sample Depth:
Matrix: Soil

Parameter	Result	Qualifier	Units	RL	MDL	Dilution Factor	Date Prepared	Date Analyzed	Analytical Method	Analyst
General Chemistry - Westborough Lab										
Solids, Total	94.2		%	0.100	NA	1	-	04/17/24 10:55	121,2540G	ROI

Lab Duplicate Analysis

Batch Quality Control

Project Name: TOT2401
Project Number: TOT2401

Lab Number: L2420803
Report Date: 04/23/24

Parameter	Native Sample	Duplicate Sample	Units	RPD	Qual	RPD Limits
General Chemistry - Westborough Lab Associated sample(s): 01-04 QC Batch ID: WG1909631-1 QC Sample: L2420803-01 Client ID: SB003 (0-2)-B						
Solids, Total	87.1	86.1	%	1		20

Project Name: TOT2401
Project Number: TOT2401

Lab Number: L2420803
Report Date: 04/23/24

Sample Receipt and Container Information

Were project specific reporting limits specified? YES

Cooler Information

Cooler	Custody Seal
A	Absent

Container Information

Container ID	Container Type	Cooler	Initial pH	Final pH	Temp deg C	Pres	Seal	Frozen Date/Time	Analysis(*)
L2420803-01A	Vial MeOH preserved	A	NA		4.6	Y	Absent		NYTCL-8260HLW(14)
L2420803-01B	Vial water preserved	A	NA		4.6	Y	Absent	17-APR-24 07:40	NYTCL-8260HLW(14)
L2420803-01C	Vial water preserved	A	NA		4.6	Y	Absent	17-APR-24 07:40	NYTCL-8260HLW(14)
L2420803-01D	Metals Only-Glass 60mL/2oz unpreserved	A	NA		4.6	Y	Absent		BE-TI(180),AS-TI(180),BA-TI(180),AG-TI(180),NI-TI(180),TL-TI(180),AL-TI(180),CR-TI(180),PB-TI(180),SE-TI(180),ZN-TI(180),SB-TI(180),CU-TI(180),V-TI(180),CO-TI(180),HG-T(28),MN-TI(180),MG-TI(180),FE-TI(180),CA-TI(180),K-TI(180),CD-TI(180),NA-TI(180)
L2420803-01E	Glass 120ml/4oz unpreserved	A	NA		4.6	Y	Absent		NYTCL-8270(14)
L2420803-01F	Plastic 120ml unpreserved	A	NA		4.6	Y	Absent		TS(7)
L2420803-02A	Vial MeOH preserved	A	NA		4.6	Y	Absent		NYTCL-8260HLW(14)
L2420803-02B	Vial water preserved	A	NA		4.6	Y	Absent	17-APR-24 07:40	NYTCL-8260HLW(14)
L2420803-02C	Vial water preserved	A	NA		4.6	Y	Absent	17-APR-24 07:40	NYTCL-8260HLW(14)
L2420803-02D	Metals Only-Glass 60mL/2oz unpreserved	A	NA		4.6	Y	Absent		BE-TI(180),AS-TI(180),BA-TI(180),AG-TI(180),AL-TI(180),CR-TI(180),TL-TI(180),NI-TI(180),ZN-TI(180),PB-TI(180),CU-TI(180),SE-TI(180),SB-TI(180),CO-TI(180),V-TI(180),HG-T(28),MN-TI(180),FE-TI(180),MG-TI(180),CD-TI(180),K-TI(180),CA-TI(180),NA-TI(180)
L2420803-02E	Glass 120ml/4oz unpreserved	A	NA		4.6	Y	Absent		NYTCL-8270(14)
L2420803-02F	Plastic 120ml unpreserved	A	NA		4.6	Y	Absent		TS(7)
L2420803-03A	Vial MeOH preserved	A	NA		4.6	Y	Absent		NYTCL-8260HLW(14),NYTCL-8260H(14)
L2420803-03B	Vial water preserved	A	NA		4.6	Y	Absent	17-APR-24 07:40	NYTCL-8260HLW(14),NYTCL-8260H(14)
L2420803-03C	Vial water preserved	A	NA		4.6	Y	Absent	17-APR-24 07:40	NYTCL-8260HLW(14),NYTCL-8260H(14)
L2420803-03D	Metals Only-Glass 60mL/2oz unpreserved	A	NA		4.6	Y	Absent		BE-TI(180),AS-TI(180),BA-TI(180),AG-TI(180),NI-TI(180),AL-TI(180),TL-TI(180),CR-TI(180),SB-TI(180),ZN-TI(180),SE-TI(180),CU-TI(180),PB-TI(180),V-TI(180),CO-TI(180),HG-T(28),MG-TI(180),FE-TI(180),MN-TI(180),CD-TI(180),K-TI(180),NA-TI(180),CA-TI(180)

*Values in parentheses indicate holding time in days

Project Name: TOT2401
Project Number: TOT2401

Lab Number: L2420803
Report Date: 04/23/24

Container Information

Container ID	Container Type	Cooler	Initial pH	Final pH	Temp deg C	Pres	Seal	Frozen Date/Time	Analysis(*)
L2420803-03E	Glass 120ml/4oz unpreserved	A	NA		4.6	Y	Absent		NYTCL-8270(14)
L2420803-03F	Plastic 120ml unpreserved	A	NA		4.6	Y	Absent		TS(7)
L2420803-04A	Vial MeOH preserved	A	NA		4.6	Y	Absent		NYTCL-8260HLW(14)
L2420803-04B	Vial water preserved	A	NA		4.6	Y	Absent	17-APR-24 07:40	NYTCL-8260HLW(14)
L2420803-04C	Vial water preserved	A	NA		4.6	Y	Absent	17-APR-24 07:40	NYTCL-8260HLW(14)
L2420803-04D	Metals Only-Glass 60mL/2oz unpreserved	A	NA		4.6	Y	Absent		BE-TI(180),AS-TI(180),BA-TI(180),AG-TI(180),AL-TI(180),CR-TI(180),NI-TI(180),TL-TI(180),PB-TI(180),CU-TI(180),ZN-TI(180),SB-TI(180),SE-TI(180),CO-TI(180),V-TI(180),HG-T(28),MG-TI(180),FE-TI(180),MN-TI(180),K-TI(180),CA-TI(180),CD-TI(180),NA-TI(180)
L2420803-04E	Glass 120ml/4oz unpreserved	A	NA		4.6	Y	Absent		NYTCL-8270(14)
L2420803-04F	Plastic 120ml unpreserved	A	NA		4.6	Y	Absent		TS(7)

*Values in parentheses indicate holding time in days

Project Name:	TOT2401	**Lab Number:**	L2420803
Project Number:	TOT2401	**Report Date:**	04/23/24

GLOSSARY

Acronyms

DL - Detection Limit: This value represents the level to which target analyte concentrations are reported as estimated values, when those target analyte concentrations are quantified below the limit of quantitation (LOQ). The DL includes any adjustments from dilutions, concentrations or moisture content, where applicable. (DoD report formats only.)

EDL - Estimated Detection Limit: This value represents the level to which target analyte concentrations are reported as estimated values, when those target analyte concentrations are quantified below the reporting limit (RL). The EDL includes any adjustments from dilutions, concentrations or moisture content, where applicable. The use of EDLs is specific to the analysis of PAHs using Solid-Phase Microextraction (SPME).

EMPC - Estimated Maximum Possible Concentration: The concentration that results from the signal present at the retention time of an analyte when the ions meet all of the identification criteria except the ion abundance ratio criteria. An EMPC is a worst-case estimate of the concentration.

EPA - Environmental Protection Agency.

LCS - Laboratory Control Sample: A sample matrix, free from the analytes of interest, spiked with verified known amounts of analytes or a material containing known and verified amounts of analytes.

LCSD - Laboratory Control Sample Duplicate: Refer to LCS.

LFB - Laboratory Fortified Blank: A sample matrix, free from the analytes of interest, spiked with verified known amounts of analytes or a material containing known and verified amounts of analytes.

LOD - Limit of Detection: This value represents the level to which a target analyte can reliably be detected for a specific analyte in a specific matrix by a specific method. The LOD includes any adjustments from dilutions, concentrations or moisture content, where applicable. (DoD report formats only.)

LOQ - Limit of Quantitation: The value at which an instrument can accurately measure an analyte at a specific concentration. The LOQ includes any adjustments from dilutions, concentrations or moisture content, where applicable. (DoD report formats only.)

Limit of Quantitation: The value at which an instrument can accurately measure an analyte at a specific concentration. The LOQ includes any adjustments from dilutions, concentrations or moisture content, where applicable. (DoD report formats only.)

MDL - Method Detection Limit: This value represents the level to which target analyte concentrations are reported as estimated values, when those target analyte concentrations are quantified below the reporting limit (RL). The MDL includes any adjustments from dilutions, concentrations or moisture content, where applicable.

MS - Matrix Spike Sample: A sample prepared by adding a known mass of target analyte to a specified amount of matrix sample for which an independent estimate of target analyte concentration is available. For Method 332.0, the spike recovery is calculated using the native concentration, including estimated values.

MSD - Matrix Spike Sample Duplicate: Refer to MS.

NA - Not Applicable.

NC - Not Calculated: Term is utilized when one or more of the results utilized in the calculation are non-detect at the parameter's reporting unit.

NDPA/DPA - N-Nitrosodiphenylamine/Diphenylamine.

NI - Not Ignitable.

NP - Non-Plastic: Term is utilized for the analysis of Atterberg Limits in soil.

NR - No Results: Term is utilized when 'No Target Compounds Requested' is reported for the analysis of Volatile or Semivolatile Organic TIC only requests.

RL - Reporting Limit: The value at which an instrument can accurately measure an analyte at a specific concentration. The RL includes any adjustments from dilutions, concentrations or moisture content, where applicable.

RPD - Relative Percent Difference: The results from matrix and/or matrix spike duplicates are primarily designed to assess the precision of analytical results in a given matrix and are expressed as relative percent difference (RPD). Values which are less than five times the reporting limit for any individual parameter are evaluated by utilizing the absolute difference between the values; although the RPD value will be provided in the report.

SRM - Standard Reference Material: A reference sample of a known or certified value that is of the same or similar matrix as the associated field samples.

STLP - Semi-dynamic Tank Leaching Procedure per EPA Method 1315.

TEF - Toxic Equivalency Factors: The values assigned to each dioxin and furan to evaluate their toxicity relative to 2,3,7,8-TCDD.

TEQ - Toxic Equivalent: The measure of a sample's toxicity derived by multiplying each dioxin and furan by its corresponding TEF and then summing the resulting values.

TIC - Tentatively Identified Compound: A compound that has been identified to be present and is not part of the target compound list (TCL) for the method and/or program. All TICs are qualitatively identified and reported as estimated concentrations.

Report Format: DU Report with 'J' Qualifiers

Project Name:	TOT2401	**Lab Number:**	L2420803
Project Number:	TOT2401	**Report Date:**	04/23/24

Footnotes

1 - The reference for this analyte should be considered modified since this analyte is absent from the target analyte list of the original method.

Terms

Analytical Method: Both the document from which the method originates and the analytical reference method. (Example: EPA 8260B is shown as 1,8260B.) The codes for the reference method documents are provided in the References section of the Addendum.

Chlordane: The target compound Chlordane (CAS No. 57-74-9) is reported for GC ECD analyses. Per EPA,this compound "refers to a mixture of chlordane isomers, other chlorinated hydrocarbons and numerous other components." (Reference: USEPA Toxicological Review of Chlordane, In Support of Summary Information on the Integrated Risk Information System (IRIS), December 1997.)

Difference: With respect to Total Oxidizable Precursor (TOP) Assay analysis, the difference is defined as the Post-Treatment value minus the Pre-Treatment value.

Final pH: As it pertains to Sample Receipt & Container Information section of the report, Final pH reflects pH of container determined after adjustment at the laboratory, if applicable. If no adjustment required, value reflects Initial pH.

Frozen Date/Time: With respect to Volatile Organics in soil, Frozen Date/Time reflects the date/time at which associated Reagent Water-preserved vials were initially frozen. Note: If frozen date/time is beyond 48 hours from sample collection, value will be reflected in 'bold'.

Gasoline Range Organics (GRO): Gasoline Range Organics (GRO) results include all chromatographic peaks eluting from Methyl tert butyl ether through Naphthalene, with the exception of GRO analysis in support of State of Ohio programs, which includes all chromatographic peaks eluting from Hexane through Dodecane.

Initial pH: As it pertains to Sample Receipt & Container Information section of the report, Initial pH reflects pH of container determined upon receipt, if applicable.

PAH Total: With respect to Alkylated PAH analyses, the 'PAHs, Total' result is defined as the summation of results for all or a subset of the following compounds: Naphthalene, C1-C4 Naphthalenes, 2-Methylnaphthalene, 1-Methylnaphthalene, Biphenyl, Acenaphthylene, Acenaphthene, Fluorene, C1-C3 Fluorenes, Phenanthrene, C1-C4 Phenanthrenes/Anthracenes, Anthracene, Fluoranthene, Pyrene, C1-C4 Fluoranthenes/Pyrenes, Benz(a)anthracene, Chrysene, C1-C4 Chrysenes, Benzo(b)fluoranthene, Benzo(j)+(k)fluoranthene, Benzo(e)pyrene, Benzo(a)pyrene, Perylene, Indeno(1,2,3-cd)pyrene, Dibenz(ah)+(ac)anthracene, Benzo(g,h,i)perylene. If a 'Total' result is requested, the results of its individual components will also be reported.

PFAS Total: With respect to PFAS analyses, the 'PFAS, Total (5)' result is defined as the summation of results for: PFHpA, PFHxS, PFOA, PFNA and PFOS. In addition, the 'PFAS, Total (6)' result is defined as the summation of results for: PFHpA, PFHxS, PFOA, PFNA, PFDA and PFOS. For MassDEP DW compliance analysis only, the 'PFAS, Total (6)' result is defined as the summation of results at or above the RL. Note: If a 'Total' result is requested, the results of its individual components will also be reported.

Total: With respect to Organic analyses, a 'Total' result is defined as the summation of results for individual isomers or Aroclors. If a 'Total' result is requested, the results of its individual components will also be reported. This is applicable to 'Total' results for methods 8260, 8081 and 8082.

Data Qualifiers

A - Spectra identified as "Aldol Condensates" are byproducts of the extraction/concentration procedures when acetone is introduced in the process.

B - The analyte was detected above the reporting limit in the associated method blank. Flag only applies to associated field samples that have detectable concentrations of the analyte at less than ten times (10x) the concentration found in the blank. For MCP-related projects, flag only applies to associated field samples that have detectable concentrations of the analyte at less than ten times (10x) the concentration found in the blank. For DOD-related projects, flag only applies to associated field samples that have detectable concentrations of the analyte at less than ten times (10x) the concentration found in the blank AND the analyte was detected above one-half the reporting limit (or above the reporting limit for common lab contaminants) in the associated method blank. For NJ-Air-related projects, flag only applies to associated field samples that have detectable concentrations of the analyte above the reporting limit. For NJ-related projects (excluding Air), flag only applies to associated field samples that have detectable concentrations of the analyte, which was detected above the reporting limit in the associated method blank or above five times the reporting limit for common lab contaminants (Phthalates, Acetone, Methylene Chloride, 2-Butanone).

C - Co-elution: The target analyte co-elutes with a known lab standard (i.e. surrogate, internal standards, etc.) for co-extracted analyses.

D - Concentration of analyte was quantified from diluted analysis. Flag only applies to field samples that have detectable concentrations of the analyte.

E - Concentration of analyte exceeds the range of the calibration curve and/or linear range of the instrument.

F - The ratio of quantifier ion response to qualifier ion response falls outside of the laboratory criteria. Results are considered to be an estimated maximum concentration.

G - The concentration may be biased high due to matrix interferences (i.e, co-elution) with non-target compound(s). The result should be considered estimated.

H - The analysis of pH was performed beyond the regulatory-required holding time of 15 minutes from the time of sample collection.

I - The lower value for the two columns has been reported due to obvious interference.

J - Estimated value. The Target analyte concentration is below the quantitation limit (RL), but above the Method Detection Limit (MDL) or Estimated Detection Limit (EDL) for SPME-related analyses. This represents an estimated concentration for Tentatively

Report Format: DU Report with 'J' Qualifiers

Project Name:	TOT2401	**Lab Number:**	L2420803
Project Number:	TOT2401	**Report Date:**	04/23/24

Data Qualifiers

Identified Compounds (TICs). For calculated parameters, this represents that one or more values used in the calculation were estimated.

M - Reporting Limit (RL) exceeds the MCP CAM Reporting Limit for this analyte.

ND - Not detected at the method detection limit (MDL) for the sample, or estimated detection limit (EDL) for SPME-related analyses.

NJ - Presumptive evidence of compound. This represents an estimated concentration for Tentatively Identified Compounds (TICs), where the identification is based on a mass spectral library search.

P - The RPD between the results for the two columns exceeds the method-specified criteria.

Q - The quality control sample exceeds the associated acceptance criteria. For DOD-related projects, LCS and/or Continuing Calibration Standard exceedences are also qualified on all associated sample results. Note: This flag is not applicable for matrix spike recoveries when the sample concentration is greater than 4x the spike added or for batch duplicate RPD when the sample concentrations are less than 5x the RL. (Metals only.)

R - Analytical results are from sample re-analysis.

RE - Analytical results are from sample re-extraction.

S - Analytical results are from modified screening analysis.

V - The surrogate associated with this target analyte has a recovery outside the QC acceptance limits. (Applicable to MassDEP DW Compliance samples only.)

Z - The batch matrix spike and/or duplicate associated with this target analyte has a recovery/RPD outside the QC acceptance limits. (Applicable to MassDEP DW Compliance samples only.)

Project Name:	TOT2401	**Lab Number:**	L2420803
Project Number:	TOT2401	**Report Date:**	04/23/24

REFERENCES

1 Test Methods for Evaluating Solid Waste: Physical/Chemical Methods. EPA SW-846. Third Edition. Updates I - VI, 2018.

121 Standard Methods for the Examination of Water and Wastewater. APHA-AWWA-WEF. Standard Methods Online.

LIMITATION OF LIABILITIES

Alpha Analytical performs services with reasonable care and diligence normal to the analytical testing laboratory industry. In the event of an error, the sole and exclusive responsibility of Alpha Analytical shall be to re-perform the work at it's own expense. In no event shall Alpha Analytical be held liable for any incidental, consequential or special damages, including but not limited to, damages in any way connected with the use of, interpretation of, information or analysis provided by Alpha Analytical.

We strongly urge our clients to comply with EPA protocol regarding sample volume, preservation, cooling, containers, sampling procedures, holding time and splitting of samples in the field.

Certification Information

The following analytes are not included in our Primary NELAP Scope of Accreditation:

Westborough Facility
EPA 624.1: m/p-xylene, o-xylene, Naphthalene
EPA 625.1: alpha-Terpineol
EPA 8260D: NPW: 1,2,4,5-Tetramethylbenzene; 4-Ethyltoluene; SCM: Iodomethane (methyl iodide), 1,2,4,5-Tetramethylbenzene; 4-Ethyltoluene.
EPA 8270E: NPW: Dimethylnaphthalene,1,4-Diphenylhydrazine, alpha-Terpineol, Azobenzene; SCM: Dimethylnaphthalene,1,4-Diphenylhydrazine.
SM4500: NPW: Amenable Cyanide; SCM: Total Phosphorus, TKN, NO2, NO3.

Mansfield Facility
SM 2540D: TSS.
EPA TO-15: Halothane, 2,4,4-Trimethyl-2-pentene, 2,4,4-Trimethyl-1-pentene, Thiophene, 2-Methylthiophene, 3-Methylthiophene, 2-Ethylthiophene, 1,2,3-Trimethylbenzene, Indan, Indene, 1,2,4,5-Tetramethylbenzene, Benzothiophene, 1-Methylnaphthalene.
Nonpotable Water: EPA RSK-175 Dissolved Gases
Biological Tissue Matrix: EPA 3050B

The following analytes are included in our Massachusetts DEP Scope of Accreditation

Westborough Facility:

Drinking Water
EPA 300.0: Chloride, Nitrate-N, Fluoride, Sulfate; **EPA 353.2**: Nitrate-N, Nitrite-N; **SM4500NO3-F**: Nitrate-N, Nitrite-N; **SM4500F-C, SM4500CN-CE, EPA 180.1, SM2130B, SM4500Cl-D, SM2320B, SM2540C, SM4500H-B, SM4500NO2-B**
EPA 524.2: THMs and VOCs; **EPA 504.1:** EDB, DBCP.
Microbiology: **SM9215B; SM9223-P/A, SM9223B-Colilert-QT,SM9222D**.

Non-Potable Water
SM4500H,B, EPA 120.1, SM2510B, SM2540C, SM2320B, SM4500CL-E, SM4500F-BC, SM4500NH3-BH: Ammonia-N and Kjeldahl-N, **EPA 350.1**: Ammonia-N, **LACHAT 10-107-06-1-B**: Ammonia-N, **EPA 351.1, SM4500NO3-F, EPA 353.2**: Nitrate-N**, SM4500P-E, SM4500P-B, E, SM4500SO4-E, SM5220D, EPA 410.4, SM5210B, SM5310C, SM4500CL-D, EPA 1664, EPA 420.1, SM4500-CN-CE, SM2540D, EPA 300: Chloride, Sulfate, Nitrate.**
EPA 624.1: Volatile Halocarbons & Aromatics,
EPA 608.3: Chlordane, Toxaphene, Aldrin, alpha-BHC, beta-BHC, gamma-BHC, delta-BHC, Dieldrin, DDD, DDE, DDT, Endosulfan I, Endosulfan II, Endosulfan sulfate, Endrin, Endrin Aldehyde, Heptachlor, Heptachlor Epoxide, PCBs
EPA 625.1: SVOC (Acid/Base/Neutral Extractables).
Microbiology: **SM9223B-Colilert-QT; Enterolert-QT, EPA 1600, EPA 1603, SM9222D.**

Mansfield Facility:

Drinking Water
EPA 200.7: Al, Ba, Cd, Cr, Cu, Fe, Mn, Ni, Na, Ag, Ca, Zn. **EPA 200.8:** Al, Sb, As, Ba, Be, Cd, Cr, Cu, Pb, Mn, Ni, Se, Ag, TL, Zn. **EPA 245.1** Hg.
EPA 522, EPA 537.1.

Non-Potable Water
EPA 200.7: Al, Sb, As, Be, Cd, Ca, Cr, Co, Cu, Fe, Pb, Mg, Mn, Mo, Ni, K, Se, Ag, Na, Sr, TL, Ti, V, Zn.
EPA 200.8: Al, Sb**,** As, Be, Cd, Cr, Cu, Fe, Pb, Mn, Ni, K, Se, Ag, Na, TL, Zn.
EPA 245.1 Hg.
SM2340B

For a complete listing of analytes and methods, please contact your Alpha Project Manager.

NEW YORK CHAIN OF CUSTODY

ALPHA ANALYTICAL

Westborough, MA 01581
8 Walkup Dr.
TEL: 508-898-9220
FAX: 508-898-9193

Mansfield, MA 02048
320 Forbes Blvd
TEL: 508-822-9300
FAX: 508-822-3288

Service Centers
Mahwah, NJ 07430: 35 Whitney Rd, Suite 5
Albany, NY 12205: 14 Walker Way
Tonawanda, NY 14150: 275 Cooper Ave, Suite 105

Page of

Date Rec'd in Lab: 4/17/24

ALPHA Job #: L2420803

Client Information
Client: P.W Grosser Consulting
Address: 630 Johnson Ave, Suite 7
Bohemia, NY 11716
Phone: (631) 589-6353
Fax:
Email: mpecoraro@gmail.com

Project Information
Project Name: TOT2401
Project Location: 2465 Atlantic Ave, Brooklyn, NY
Project #
(Use Project name as Project #) ☐
Project Manager: Michael Pecoraro
ALPHAQuote #:

Turn-Around Time
Standard ☒ Due Date:
Rush (only if pre approved) ☐ # of Days:

Deliverables
☐ ASP-A ☒ ASP-B
☐ EQuIS (1 File) ☐ EQuIS (4 File)
☐ Other

Regulatory Requirement
☐ NY TOGS ☐ NY Part 375
☐ AWQ Standards ☐ NY CP-51
☐ NY Restricted Use ☐ Other
☐ NY Unrestricted Use
☐ NYC Sewer Discharge

Billing Information
☒ Same as Client Info
PO #

Disposal Site Information
Please identify below location of applicable disposal facilities.
Disposal Facility:
☐ NJ ☐ NY
☐ Other:

These samples have been previously analyzed by Alpha ☐

Other project specific requirements/comments:

Please specify Metals or TAL.

ANALYSIS

Sample Filtration
☐ Done
☐ Lab to do
Preservation
☐ Lab to do
(Please Specify below)

Total Bottles

ALPHA Lab ID (Lab Use Only)	Sample ID	Collection Date	Collection Time	Sample Matrix	Sampler's Initials	TCL VOCs	TCL SVOCs	TAL Metals	TAL Metals (dissolved)	Sample Specific Comments
20803-01	SB003(0-2)-B	04/16/24	0835	S	DD	X	X	X		
02	SB003(12-14)-B	↓	0905	S	DD	X	X	X		
03	~~SB004(0-2)-B~~ SB004(0-2)-B	↓	1035	GWS	DD	X	X	X		
04	SB004(13-15)-B	↓	1025	S	DD	X	X	X		
					~~DD~~					

Preservative Code:
A = None
B = HCl
C = HNO_3
D = H_2SO_4
E = NaOH
F = MeOH
G = $NaHSO_4$
H = $Na_2S_2O_3$
K/E = Zn Ac/NaOH
O = Other

Container Code
P = Plastic
A = Amber Glass
V = Vial
G = Glass
B = Bacteria Cup
C = Cube
O = Other
E = Encore
D = BOD Bottle

Westboro: Certification No: MA935
Mansfield: Certification No: MA015

Container Type
Preservative

Relinquished By:	Date/Time	Received By:	Date/Time
DAMIAN/PWGC	04/16/24	DMIAN	4-16-24 15:00
DMIAN	4/16/24 18:32		4/16/24 18:35
	4/16/24		4/16/24 22:00
	4/17/24 0015		4/17/24 0015

Please print clearly, legibly and completely. Samples can not be logged in and turnaround time clock will not start until any ambiguities are resolved. BY EXECUTING THIS COC, THE CLIENT HAS READ AND AGREES TO BE BOUND BY ALPHA'S TERMS & CONDITIONS. (See reverse side.)

Form No: 01-25 HC (rev. 30-Sept-2013)

ANALYTICAL REPORT

Lab Number:	L2420834
Client:	P. W. Grosser 630 Johnson Avenue Bohemia, NY 11716
ATTN:	Michael Pecoraro
Phone:	(631) 589-6353
Project Name:	TOT2401
Project Number:	Not Specified
Report Date:	04/30/24

The original project report/data package is held by Alpha Analytical. This report/data package is paginated and should be reproduced only in its entirety. Alpha Analytical holds no responsibility for results and/or data that are not consistent with the original.

Certifications & Approvals: MA (M-MA030), NH NELAP (2062), CT (PH-0825), DoD (L2474), FL (E87814), IL (200081), IN (C-MA-04), KY (KY98046), LA (85084), ME (MA00030), MD (350), MI (9110), MN (025-999-495), NJ (MA015), NY (11627), NC (685), OR (MA-0262), PA (68-02089), RI (LAO00299), TX (T104704419), VT (VT-0015), VA (460194), WA (C954), US Army Corps of Engineers, USDA (Permit #525-23-107-88708A1), USFWS (Permit #A24920).

Project Name: TOT2401
Project Number: Not Specified

Lab Number: L2420834
Report Date: 04/30/24

Alpha Sample ID	Client ID	Matrix	Sample Location	Collection Date/Time	Receive Date
L2420834-01	SS001-B	SOIL_VAPOR	2465 ATLANTIC AVE, BKLYN	04/15/24 16:56	04/16/24
L2420834-02	SV001-B	SOIL_VAPOR	2465 ATLANTIC AVE, BKLYN	04/16/24 11:44	04/16/24

Project Name:	TOT2401	**Lab Number:**	L2420834
Project Number:	Not Specified	**Report Date:**	04/30/24

Case Narrative

The samples were received in accordance with the Chain of Custody and no significant deviations were encountered during the preparation or analysis unless otherwise noted. Sample Receipt, Container Information, and the Chain of Custody are located at the back of the report.

Results contained within this report relate only to the samples submitted under this Alpha Lab Number and meet NELAP requirements for all NELAP accredited parameters unless otherwise noted in the following narrative. The data presented in this report is organized by parameter (i.e. VOC, SVOC, etc.). Sample specific Quality Control data (i.e. Surrogate Spike Recovery) is reported at the end of the target analyte list for each individual sample, followed by the Laboratory Batch Quality Control at the end of each parameter. Tentatively Identified Compounds (TICs), if requested, are reported for compounds identified to be present and are not part of the method/program Target Compound List, even if only a subset of the TCL are being reported. If a sample was re-analyzed or re-extracted due to a required quality control corrective action and if both sets of data are reported, the Laboratory ID of the re-analysis or re-extraction is designated with an "R" or "RE", respectively.

When multiple Batch Quality Control elements are reported (e.g. more than one LCS), the associated samples for each element are noted in the grey shaded header line of each data table. Any Laboratory Batch, Sample Specific % recovery or RPD value that is outside the listed Acceptance Criteria is bolded in the report. In reference to questions H (CAM) or 4 (RCP) when "NO" is checked, the performance criteria for CAM and RCP methods allow for some quality control failures to occur and still be within method compliance. In these instances, the specific failure is not narrated but noted in the associated QC Outlier Summary Report, located directly after the Case Narrative. QC information is also incorporated in the Data Usability Assessment table (Format 11) of our Data Merger tool, where it can be reviewed in conjunction with the sample result, associated regulatory criteria and any associated data usability implications.

Soil/sediments, solids and tissues are reported on a dry weight basis unless otherwise noted. Definitions of all data qualifiers and acronyms used in this report are provided in the Glossary located at the back of the report.

HOLD POLICY - For samples submitted on hold, Alpha's policy is to hold samples (with the exception of Air canisters) free of charge for 21 calendar days from the date the project is completed. After 21 calendar days, we will dispose of all samples submitted including those put on hold unless you have contacted your Alpha Project Manager and made arrangements for Alpha to continue to hold the samples. Air canisters will be disposed after 3 business days from the date the project is completed.

Please contact Project Management at 800-624-9220 with any questions.

Project Name: TOT2401 **Lab Number:** L2420834
Project Number: Not Specified **Report Date:** 04/30/24

Case Narrative (continued)

Volatile Organics in Air

Canisters were released from the laboratory on April 4, 2024. The canister certification data is provided as an addendum.

L2420834-01D: The sample has elevated detection limits due to the dilution required by the elevated concentrations of target compounds in the sample.

The WG1913951-3 LCS recovery for vinyl bromide (142%), associated with L2420834-02, is above the upper 130% acceptance limit. All samples associated with this LCS do not have reportable amounts of this analyte.

I, the undersigned, attest under the pains and penalties of perjury that, to the best of my knowledge and belief and based upon my personal inquiry of those responsible for providing the information contained in this analytical report, such information is accurate and complete. This certificate of analysis is not complete unless this page accompanies any and all pages of this report.

Authorized Signature: Christopher J. Anderson

Title: Technical Director/Representative Date: 04/30/24

AIR

Project Name: TOT2401 ***Lab Number:*** L2420834

Project Number: Not Specified ***Report Date:*** 04/30/24

SAMPLE RESULTS

Lab ID: L2420834-01 D
Client ID: SS001-B
Sample Location: 2465 ATLANTIC AVE, BKLYN

Date Collected: 04/15/24 16:56
Date Received: 04/16/24
Field Prep: Not Specified

Sample Depth:
Matrix: Soil_Vapor
Anaytical Method: 48,TO-15
Analytical Date: 04/28/24 05:25
Analyst: BJB

	ppbV			ug/m3				
Parameter	**Results**	**RL**	**MDL**	**Results**	**RL**	**MDL**	**Qualifier**	**Dilution Factor**
Volatile Organics in Air - Mansfield Lab								
Dichlorodifluoromethane	ND	0.556	--	ND	2.75	--		2.778
Chloromethane	ND	0.556	--	ND	1.15	--		2.778
Freon-114	ND	0.556	--	ND	3.89	--		2.778
Vinyl chloride	ND	0.556	--	ND	1.42	--		2.778
1,3-Butadiene	ND	0.556	--	ND	1.23	--		2.778
Bromomethane	ND	0.556	--	ND	2.16	--		2.778
Chloroethane	ND	0.556	--	ND	1.47	--		2.778
Ethanol	ND	13.9	--	ND	26.2	--		2.778
Vinyl bromide	ND	0.556	--	ND	2.43	--		2.778
Acetone	235	2.78	--	558	6.60	--		2.778
Trichlorofluoromethane	ND	0.556	--	ND	3.12	--		2.778
Isopropanol	3.96	1.39	--	9.73	3.42	--		2.778
1,1-Dichloroethene	ND	0.556	--	ND	2.20	--		2.778
Tertiary butyl Alcohol	ND	1.39	--	ND	4.21	--		2.778
Methylene chloride	ND	1.39	--	ND	4.83	--		2.778
3-Chloropropene	ND	0.556	--	ND	1.74	--		2.778
Carbon disulfide	1.86	0.556	--	5.79	1.73	--		2.778
Freon-113	ND	0.556	--	ND	4.26	--		2.778
trans-1,2-Dichloroethene	ND	0.556	--	ND	2.20	--		2.778
1,1-Dichloroethane	ND	0.556	--	ND	2.25	--		2.778
Methyl tert butyl ether	ND	0.556	--	ND	2.00	--		2.778
2-Butanone	6.56	1.39	--	19.3	4.10	--		2.778
cis-1,2-Dichloroethene	15.6	0.556	--	61.9	2.20	--		2.778

Project Name: TOT2401 ***Lab Number:*** L2420834

Project Number: Not Specified ***Report Date:*** 04/30/24

SAMPLE RESULTS

Lab ID: L2420834-01 D
Client ID: SS001-B
Sample Location: 2465 ATLANTIC AVE, BKLYN

Date Collected: 04/15/24 16:56
Date Received: 04/16/24
Field Prep: Not Specified

Sample Depth:

Parameter	ppbV Results	ppbV RL	ppbV MDL	ug/m3 Results	ug/m3 RL	ug/m3 MDL	Qualifier	Dilution Factor
Volatile Organics in Air - Mansfield Lab								
Ethyl Acetate	ND	1.39	--	ND	5.01	--		2.778
Chloroform	1.92	0.556	--	9.38	2.72	--		2.778
Tetrahydrofuran	ND	1.39	--	ND	4.10	--		2.778
1,2-Dichloroethane	ND	0.556	--	ND	2.25	--		2.778
n-Hexane	ND	0.556	--	ND	1.96	--		2.778
1,1,1-Trichloroethane	ND	0.556	--	ND	3.03	--		2.778
Benzene	ND	0.556	--	ND	1.78	--		2.778
Carbon tetrachloride	ND	0.556	--	ND	3.50	--		2.778
Cyclohexane	ND	0.556	--	ND	1.91	--		2.778
1,2-Dichloropropane	ND	0.556	--	ND	2.57	--		2.778
Bromodichloromethane	ND	0.556	--	ND	3.72	--		2.778
1,4-Dioxane	ND	0.556	--	ND	2.00	--		2.778
Trichloroethene	20.6	0.556	--	111	2.99	--		2.778
2,2,4-Trimethylpentane	ND	0.556	--	ND	2.60	--		2.778
Heptane	0.594	0.556	--	2.43	2.28	--		2.778
cis-1,3-Dichloropropene	ND	0.556	--	ND	2.52	--		2.778
4-Methyl-2-pentanone	ND	1.39	--	ND	5.70	--		2.778
trans-1,3-Dichloropropene	ND	0.556	--	ND	2.52	--		2.778
1,1,2-Trichloroethane	ND	0.556	--	ND	3.03	--		2.778
Toluene	4.68	0.556	--	17.6	2.10	--		2.778
2-Hexanone	0.944	0.556	--	3.87	2.28	--		2.778
Dibromochloromethane	ND	0.556	--	ND	4.74	--		2.778
1,2-Dibromoethane	ND	0.556	--	ND	4.27	--		2.778
Tetrachloroethene	213	0.556	--	1440	3.77	--		2.778
Chlorobenzene	ND	0.556	--	ND	2.56	--		2.778
Ethylbenzene	0.711	0.556	--	3.09	2.42	--		2.778

Project Name: TOT2401 ***Lab Number:*** L2420834

Project Number: Not Specified ***Report Date:*** 04/30/24

SAMPLE RESULTS

Lab ID: L2420834-01 D
Client ID: SS001-B
Sample Location: 2465 ATLANTIC AVE, BKLYN

Date Collected: 04/15/24 16:56
Date Received: 04/16/24
Field Prep: Not Specified

Sample Depth:

Parameter	ppbV Results	ppbV RL	ppbV MDL	ug/m3 Results	ug/m3 RL	ug/m3 MDL	Qualifier	Dilution Factor
Volatile Organics in Air - Mansfield Lab								
p/m-Xylene	3.32	1.11	--	14.4	4.82	--		2.778
Bromoform	ND	0.556	--	ND	5.75	--		2.778
Styrene	ND	0.556	--	ND	2.37	--		2.778
1,1,2,2-Tetrachloroethane	ND	0.556	--	ND	3.82	--		2.778
o-Xylene	1.92	0.556	--	8.34	2.42	--		2.778
4-Ethyltoluene	0.644	0.556	--	3.17	2.73	--		2.778
1,3,5-Trimethylbenzene	1.08	0.556	--	5.31	2.73	--		2.778
1,2,4-Trimethylbenzene	3.94	0.556	--	19.4	2.73	--		2.778
Benzyl chloride	ND	0.556	--	ND	2.88	--		2.778
1,3-Dichlorobenzene	ND	0.556	--	ND	3.34	--		2.778
1,4-Dichlorobenzene	ND	0.556	--	ND	3.34	--		2.778
1,2-Dichlorobenzene	ND	0.556	--	ND	3.34	--		2.778
1,2,4-Trichlorobenzene	ND	0.556	--	ND	4.13	--		2.778
Naphthalene	ND	0.556	--	ND	2.92	--		2.778
Hexachlorobutadiene	ND	0.556	--	ND	5.93	--		2.778

Internal Standard	% Recovery	Qualifier	Acceptance Criteria
1,4-Difluorobenzene	96		60-140
Bromochloromethane	100		60-140
chlorobenzene-d5	105		60-140

Project Name: TOT2401 ***Lab Number:*** L2420834

Project Number: Not Specified ***Report Date:*** 04/30/24

SAMPLE RESULTS

Lab ID: L2420834-02
Client ID: SV001-B
Sample Location: 2465 ATLANTIC AVE, BKLYN

Date Collected: 04/16/24 11:44
Date Received: 04/16/24
Field Prep: Not Specified

Sample Depth:
Matrix: Soil_Vapor
Anaytical Method: 48,TO-15
Analytical Date: 04/26/24 20:18
Analyst: TJS

	ppbV			ug/m3				
Parameter	**Results**	**RL**	**MDL**	**Results**	**RL**	**MDL**	**Qualifier**	**Dilution Factor**
Volatile Organics in Air - Mansfield Lab								
Dichlorodifluoromethane	0.457	0.200	--	2.26	0.989	--		1
Chloromethane	1.39	0.200	--	2.87	0.413	--		1
Freon-114	ND	0.200	--	ND	1.40	--		1
Vinyl chloride	ND	0.200	--	ND	0.511	--		1
1,3-Butadiene	4.78	0.200	--	10.6	0.442	--		1
Bromomethane	ND	0.200	--	ND	0.777	--		1
Chloroethane	ND	0.200	--	ND	0.528	--		1
Ethanol	19.5	5.00	--	36.7	9.42	--		1
Vinyl bromide	ND	0.200	--	ND	0.874	--		1
Acetone	273	1.00	--	649	2.38	--		1
Trichlorofluoromethane	ND	0.200	--	ND	1.12	--		1
Isopropanol	1.41	0.500	--	3.47	1.23	--		1
1,1-Dichloroethene	ND	0.200	--	ND	0.793	--		1
Tertiary butyl Alcohol	4.48	0.500	--	13.6	1.52	--		1
Methylene chloride	ND	0.500	--	ND	1.74	--		1
3-Chloropropene	ND	0.200	--	ND	0.626	--		1
Carbon disulfide	1.71	0.200	--	5.33	0.623	--		1
Freon-113	ND	0.200	--	ND	1.53	--		1
trans-1,2-Dichloroethene	ND	0.200	--	ND	0.793	--		1
1,1-Dichloroethane	ND	0.200	--	ND	0.809	--		1
Methyl tert butyl ether	ND	0.200	--	ND	0.721	--		1
2-Butanone	25.7	0.500	--	75.8	1.47	--		1
cis-1,2-Dichloroethene	ND	0.200	--	ND	0.793	--		1

Project Name: TOT2401 ***Lab Number:*** L2420834

Project Number: Not Specified ***Report Date:*** 04/30/24

SAMPLE RESULTS

Lab ID: L2420834-02
Client ID: SV001-B
Sample Location: 2465 ATLANTIC AVE, BKLYN

Date Collected: 04/16/24 11:44
Date Received: 04/16/24
Field Prep: Not Specified

Sample Depth:

Parameter	ppbV Results	ppbV RL	ppbV MDL	ug/m3 Results	ug/m3 RL	ug/m3 MDL	Qualifier	Dilution Factor
Volatile Organics in Air - Mansfield Lab								
Ethyl Acetate	ND	0.500	--	ND	1.80	--		1
Chloroform	ND	0.200	--	ND	0.977	--		1
Tetrahydrofuran	18.9	0.500	--	55.7	1.47	--		1
1,2-Dichloroethane	ND	0.200	--	ND	0.809	--		1
n-Hexane	14.4	0.200	--	50.8	0.705	--		1
1,1,1-Trichloroethane	ND	0.200	--	ND	1.09	--		1
Benzene	0.915	0.200	--	2.92	0.639	--		1
Carbon tetrachloride	ND	0.200	--	ND	1.26	--		1
Cyclohexane	5.90	0.200	--	20.3	0.688	--		1
1,2-Dichloropropane	ND	0.200	--	ND	0.924	--		1
Bromodichloromethane	ND	0.200	--	ND	1.34	--		1
1,4-Dioxane	ND	0.200	--	ND	0.721	--		1
Trichloroethene	ND	0.200	--	ND	1.07	--		1
2,2,4-Trimethylpentane	ND	0.200	--	ND	0.934	--		1
Heptane	9.46	0.200	--	38.8	0.820	--		1
cis-1,3-Dichloropropene	ND	0.200	--	ND	0.908	--		1
4-Methyl-2-pentanone	1.13	0.500	--	4.63	2.05	--		1
trans-1,3-Dichloropropene	ND	0.200	--	ND	0.908	--		1
1,1,2-Trichloroethane	ND	0.200	--	ND	1.09	--		1
Toluene	4.83	0.200	--	18.2	0.754	--		1
2-Hexanone	4.82	0.200	--	19.8	0.820	--		1
Dibromochloromethane	ND	0.200	--	ND	1.70	--		1
1,2-Dibromoethane	ND	0.200	--	ND	1.54	--		1
Tetrachloroethene	3.40	0.200	--	23.1	1.36	--		1
Chlorobenzene	ND	0.200	--	ND	0.921	--		1
Ethylbenzene	1.04	0.200	--	4.52	0.869	--		1

Project Name: TOT2401
Project Number: Not Specified

Lab Number: L2420834
Report Date: 04/30/24

SAMPLE RESULTS

Lab ID: L2420834-02
Client ID: SV001-B
Sample Location: 2465 ATLANTIC AVE, BKLYN

Date Collected: 04/16/24 11:44
Date Received: 04/16/24
Field Prep: Not Specified

Sample Depth:

Parameter	ppbV Results	ppbV RL	ppbV MDL	ug/m3 Results	ug/m3 RL	ug/m3 MDL	Qualifier	Dilution Factor
Volatile Organics in Air - Mansfield Lab								
p/m-Xylene	4.34	0.400	--	18.9	1.74	--		1
Bromoform	ND	0.200	--	ND	2.07	--		1
Styrene	ND	0.200	--	ND	0.852	--		1
1,1,2,2-Tetrachloroethane	ND	0.200	--	ND	1.37	--		1
o-Xylene	2.67	0.200	--	11.6	0.869	--		1
4-Ethyltoluene	0.457	0.200	--	2.25	0.983	--		1
1,3,5-Trimethylbenzene	1.05	0.200	--	5.16	0.983	--		1
1,2,4-Trimethylbenzene	3.82	0.200	--	18.8	0.983	--		1
Benzyl chloride	ND	0.200	--	ND	1.04	--		1
1,3-Dichlorobenzene	ND	0.200	--	ND	1.20	--		1
1,4-Dichlorobenzene	ND	0.200	--	ND	1.20	--		1
1,2-Dichlorobenzene	ND	0.200	--	ND	1.20	--		1
1,2,4-Trichlorobenzene	ND	0.200	--	ND	1.48	--		1
Naphthalene	0.289	0.200	--	1.52	1.05	--		1
Hexachlorobutadiene	ND	0.200	--	ND	2.13	--		1

Internal Standard	% Recovery	Qualifier	Acceptance Criteria
1,4-Difluorobenzene	98		60-140
Bromochloromethane	97		60-140
chlorobenzene-d5	98		60-140

Project Name: TOT2401 **Lab Number:** L2420834

Project Number: Not Specified **Report Date:** 04/30/24

Method Blank Analysis
Batch Quality Control

Analytical Method: 48,TO-15
Analytical Date: 04/26/24 14:34

Parameter	ppbV Results	ppbV RL	ppbV MDL	ug/m3 Results	ug/m3 RL	ug/m3 MDL	Qualifier	Dilution Factor
Volatile Organics in Air - Mansfield Lab for sample(s): 02 Batch: WG1913951-4								
Dichlorodifluoromethane	ND	0.200	--	ND	0.989	--		1
Chloromethane	ND	0.200	--	ND	0.413	--		1
Freon-114	ND	0.200	--	ND	1.40	--		1
Vinyl chloride	ND	0.200	--	ND	0.511	--		1
1,3-Butadiene	ND	0.200	--	ND	0.442	--		1
Bromomethane	ND	0.200	--	ND	0.777	--		1
Chloroethane	ND	0.200	--	ND	0.528	--		1
Ethanol	ND	5.00	--	ND	9.42	--		1
Vinyl bromide	ND	0.200	--	ND	0.874	--		1
Acetone	ND	1.00	--	ND	2.38	--		1
Trichlorofluoromethane	ND	0.200	--	ND	1.12	--		1
Isopropanol	ND	0.500	--	ND	1.23	--		1
1,1-Dichloroethene	ND	0.200	--	ND	0.793	--		1
Tertiary butyl Alcohol	ND	0.500	--	ND	1.52	--		1
Methylene chloride	ND	0.500	--	ND	1.74	--		1
3-Chloropropene	ND	0.200	--	ND	0.626	--		1
Carbon disulfide	ND	0.200	--	ND	0.623	--		1
Freon-113	ND	0.200	--	ND	1.53	--		1
trans-1,2-Dichloroethene	ND	0.200	--	ND	0.793	--		1
1,1-Dichloroethane	ND	0.200	--	ND	0.809	--		1
Methyl tert butyl ether	ND	0.200	--	ND	0.721	--		1
2-Butanone	ND	0.500	--	ND	1.47	--		1
cis-1,2-Dichloroethene	ND	0.200	--	ND	0.793	--		1
Ethyl Acetate	ND	0.500	--	ND	1.80	--		1
Chloroform	ND	0.200	--	ND	0.977	--		1

Project Name: TOT2401 **Lab Number:** L2420834

Project Number: Not Specified **Report Date:** 04/30/24

Method Blank Analysis
Batch Quality Control

Analytical Method: 48,TO-15
Analytical Date: 04/26/24 14:34

Parameter	ppbV Results	ppbV RL	ppbV MDL	ug/m3 Results	ug/m3 RL	ug/m3 MDL	Qualifier	Dilution Factor
Volatile Organics in Air - Mansfield Lab for sample(s): 02 Batch: WG1913951-4								
Tetrahydrofuran	ND	0.500	--	ND	1.47	--		1
1,2-Dichloroethane	ND	0.200	--	ND	0.809	--		1
n-Hexane	ND	0.200	--	ND	0.705	--		1
1,1,1-Trichloroethane	ND	0.200	--	ND	1.09	--		1
Benzene	ND	0.200	--	ND	0.639	--		1
Carbon tetrachloride	ND	0.200	--	ND	1.26	--		1
Cyclohexane	ND	0.200	--	ND	0.688	--		1
1,2-Dichloropropane	ND	0.200	--	ND	0.924	--		1
Bromodichloromethane	ND	0.200	--	ND	1.34	--		1
1,4-Dioxane	ND	0.200	--	ND	0.721	--		1
Trichloroethene	ND	0.200	--	ND	1.07	--		1
2,2,4-Trimethylpentane	ND	0.200	--	ND	0.934	--		1
Heptane	ND	0.200	--	ND	0.820	--		1
cis-1,3-Dichloropropene	ND	0.200	--	ND	0.908	--		1
4-Methyl-2-pentanone	ND	0.500	--	ND	2.05	--		1
trans-1,3-Dichloropropene	ND	0.200	--	ND	0.908	--		1
1,1,2-Trichloroethane	ND	0.200	--	ND	1.09	--		1
Toluene	ND	0.200	--	ND	0.754	--		1
2-Hexanone	ND	0.200	--	ND	0.820	--		1
Dibromochloromethane	ND	0.200	--	ND	1.70	--		1
1,2-Dibromoethane	ND	0.200	--	ND	1.54	--		1
Tetrachloroethene	ND	0.200	--	ND	1.36	--		1
Chlorobenzene	ND	0.200	--	ND	0.921	--		1
Ethylbenzene	ND	0.200	--	ND	0.869	--		1
p/m-Xylene	ND	0.400	--	ND	1.74	--		1

Project Name: TOT2401 **Lab Number:** L2420834

Project Number: Not Specified **Report Date:** 04/30/24

Method Blank Analysis
Batch Quality Control

Analytical Method: 48,TO-15
Analytical Date: 04/26/24 14:34

Parameter	ppbV Results	ppbV RL	ppbV MDL	ug/m3 Results	ug/m3 RL	ug/m3 MDL	Qualifier	Dilution Factor
Volatile Organics in Air - Mansfield Lab for sample(s): 02 Batch: WG1913951-4								
Bromoform	ND	0.200	--	ND	2.07	--		1
Styrene	ND	0.200	--	ND	0.852	--		1
1,1,2,2-Tetrachloroethane	ND	0.200	--	ND	1.37	--		1
o-Xylene	ND	0.200	--	ND	0.869	--		1
4-Ethyltoluene	ND	0.200	--	ND	0.983	--		1
1,3,5-Trimethylbenzene	ND	0.200	--	ND	0.983	--		1
1,2,4-Trimethylbenzene	ND	0.200	--	ND	0.983	--		1
Benzyl chloride	ND	0.200	--	ND	1.04	--		1
1,3-Dichlorobenzene	ND	0.200	--	ND	1.20	--		1
1,4-Dichlorobenzene	ND	0.200	--	ND	1.20	--		1
1,2-Dichlorobenzene	ND	0.200	--	ND	1.20	--		1
1,2,4-Trichlorobenzene	ND	0.200	--	ND	1.48	--		1
Naphthalene	ND	0.200	--	ND	1.05	--		1
Hexachlorobutadiene	ND	0.200	--	ND	2.13	--		1

Project Name: TOT2401 **Lab Number:** L2420834

Project Number: Not Specified **Report Date:** 04/30/24

Method Blank Analysis
Batch Quality Control

Analytical Method: 48,TO-15
Analytical Date: 04/27/24 17:54

Parameter	ppbV Results	ppbV RL	ppbV MDL	ug/m3 Results	ug/m3 RL	ug/m3 MDL	Qualifier	Dilution Factor
Volatile Organics in Air - Mansfield Lab for sample(s): 01 Batch: WG1914239-4								
Dichlorodifluoromethane	ND	0.200	--	ND	0.989	--		1
Chloromethane	ND	0.200	--	ND	0.413	--		1
Freon-114	ND	0.200	--	ND	1.40	--		1
Vinyl chloride	ND	0.200	--	ND	0.511	--		1
1,3-Butadiene	ND	0.200	--	ND	0.442	--		1
Bromomethane	ND	0.200	--	ND	0.777	--		1
Chloroethane	ND	0.200	--	ND	0.528	--		1
Ethanol	ND	5.00	--	ND	9.42	--		1
Vinyl bromide	ND	0.200	--	ND	0.874	--		1
Acetone	ND	1.00	--	ND	2.38	--		1
Trichlorofluoromethane	ND	0.200	--	ND	1.12	--		1
Isopropanol	ND	0.500	--	ND	1.23	--		1
1,1-Dichloroethene	ND	0.200	--	ND	0.793	--		1
Tertiary butyl Alcohol	ND	0.500	--	ND	1.52	--		1
Methylene chloride	ND	0.500	--	ND	1.74	--		1
3-Chloropropene	ND	0.200	--	ND	0.626	--		1
Carbon disulfide	ND	0.200	--	ND	0.623	--		1
Freon-113	ND	0.200	--	ND	1.53	--		1
trans-1,2-Dichloroethene	ND	0.200	--	ND	0.793	--		1
1,1-Dichloroethane	ND	0.200	--	ND	0.809	--		1
Methyl tert butyl ether	ND	0.200	--	ND	0.721	--		1
2-Butanone	ND	0.500	--	ND	1.47	--		1
cis-1,2-Dichloroethene	ND	0.200	--	ND	0.793	--		1
Ethyl Acetate	ND	0.500	--	ND	1.80	--		1
Chloroform	ND	0.200	--	ND	0.977	--		1

Project Name: TOT2401 **Lab Number:** L2420834

Project Number: Not Specified **Report Date:** 04/30/24

Method Blank Analysis
Batch Quality Control

Analytical Method: 48,TO-15
Analytical Date: 04/27/24 17:54

Parameter	ppbV Results	ppbV RL	ppbV MDL	ug/m3 Results	ug/m3 RL	ug/m3 MDL	Qualifier	Dilution Factor
Volatile Organics in Air - Mansfield Lab for sample(s): 01 Batch: WG1914239-4								
Tetrahydrofuran	ND	0.500	--	ND	1.47	--		1
1,2-Dichloroethane	ND	0.200	--	ND	0.809	--		1
n-Hexane	ND	0.200	--	ND	0.705	--		1
1,1,1-Trichloroethane	ND	0.200	--	ND	1.09	--		1
Benzene	ND	0.200	--	ND	0.639	--		1
Carbon tetrachloride	ND	0.200	--	ND	1.26	--		1
Cyclohexane	ND	0.200	--	ND	0.688	--		1
1,2-Dichloropropane	ND	0.200	--	ND	0.924	--		1
Bromodichloromethane	ND	0.200	--	ND	1.34	--		1
1,4-Dioxane	ND	0.200	--	ND	0.721	--		1
Trichloroethene	ND	0.200	--	ND	1.07	--		1
2,2,4-Trimethylpentane	ND	0.200	--	ND	0.934	--		1
Heptane	ND	0.200	--	ND	0.820	--		1
cis-1,3-Dichloropropene	ND	0.200	--	ND	0.908	--		1
4-Methyl-2-pentanone	ND	0.500	--	ND	2.05	--		1
trans-1,3-Dichloropropene	ND	0.200	--	ND	0.908	--		1
1,1,2-Trichloroethane	ND	0.200	--	ND	1.09	--		1
Toluene	ND	0.200	--	ND	0.754	--		1
2-Hexanone	ND	0.200	--	ND	0.820	--		1
Dibromochloromethane	ND	0.200	--	ND	1.70	--		1
1,2-Dibromoethane	ND	0.200	--	ND	1.54	--		1
Tetrachloroethene	ND	0.200	--	ND	1.36	--		1
Chlorobenzene	ND	0.200	--	ND	0.921	--		1
Ethylbenzene	ND	0.200	--	ND	0.869	--		1
p/m-Xylene	ND	0.400	--	ND	1.74	--		1

Project Name: TOT2401 **Lab Number:** L2420834

Project Number: Not Specified **Report Date:** 04/30/24

Method Blank Analysis
Batch Quality Control

Analytical Method: 48,TO-15
Analytical Date: 04/27/24 17:54

Parameter	ppbV Results	ppbV RL	ppbV MDL	ug/m3 Results	ug/m3 RL	ug/m3 MDL	Qualifier	Dilution Factor
Volatile Organics in Air - Mansfield Lab for sample(s): 01 Batch: WG1914239-4								
Bromoform	ND	0.200	--	ND	2.07	--		1
Styrene	ND	0.200	--	ND	0.852	--		1
1,1,2,2-Tetrachloroethane	ND	0.200	--	ND	1.37	--		1
o-Xylene	ND	0.200	--	ND	0.869	--		1
4-Ethyltoluene	ND	0.200	--	ND	0.983	--		1
1,3,5-Trimethylbenzene	ND	0.200	--	ND	0.983	--		1
1,2,4-Trimethylbenzene	ND	0.200	--	ND	0.983	--		1
Benzyl chloride	ND	0.200	--	ND	1.04	--		1
1,3-Dichlorobenzene	ND	0.200	--	ND	1.20	--		1
1,4-Dichlorobenzene	ND	0.200	--	ND	1.20	--		1
1,2-Dichlorobenzene	ND	0.200	--	ND	1.20	--		1
1,2,4-Trichlorobenzene	ND	0.200	--	ND	1.48	--		1
Naphthalene	ND	0.200	--	ND	1.05	--		1
Hexachlorobutadiene	ND	0.200	--	ND	2.13	--		1

Lab Control Sample Analysis

Batch Quality Control

Project Name: TOT2401

Project Number: Not Specified

Lab Number: L2420834

Report Date: 04/30/24

Parameter	LCS %Recovery	Qual	LCSD %Recovery	Qual	%Recovery Limits	RPD	Qual	RPD Limits
Volatile Organics in Air - Mansfield Lab Associated sample(s): 02 Batch: WG1913951-3								
Dichlorodifluoromethane	86		-		70-130	-		
Chloromethane	77		-		70-130	-		
Freon-114	92		-		70-130	-		
Vinyl chloride	103		-		70-130	-		
1,3-Butadiene	100		-		70-130	-		
Bromomethane	104		-		70-130	-		
Chloroethane	104		-		70-130	-		
Ethanol	100		-		40-160	-		
Vinyl bromide	**142**	Q	-		70-130	-		
Acetone	87		-		40-160	-		
Trichlorofluoromethane	102		-		70-130	-		
Isopropanol	76		-		40-160	-		
1,1-Dichloroethene	111		-		70-130	-		
Tertiary butyl Alcohol	107		-		70-130	-		
Methylene chloride	93		-		70-130	-		
3-Chloropropene	87		-		70-130	-		
Carbon disulfide	81		-		70-130	-		
Freon-113	98		-		70-130	-		
trans-1,2-Dichloroethene	102		-		70-130	-		
1,1-Dichloroethane	98		-		70-130	-		
Methyl tert butyl ether	88		-		70-130	-		
2-Butanone	80		-		70-130	-		
cis-1,2-Dichloroethene	104		-		70-130	-		

Lab Control Sample Analysis
Batch Quality Control

Project Name: TOT2401
Project Number: Not Specified

Lab Number: L2420834
Report Date: 04/30/24

Parameter	LCS %Recovery	Qual	LCSD %Recovery	Qual	%Recovery Limits	RPD	Qual	RPD Limits
Volatile Organics in Air - Mansfield Lab Associated sample(s): 02 Batch: WG1913951-3								
Ethyl Acetate	108		-		70-130	-		
Chloroform	95		-		70-130	-		
Tetrahydrofuran	78		-		70-130	-		
1,2-Dichloroethane	99		-		70-130	-		
n-Hexane	120		-		70-130	-		
1,1,1-Trichloroethane	110		-		70-130	-		
Benzene	87		-		70-130	-		
Carbon tetrachloride	100		-		70-130	-		
Cyclohexane	121		-		70-130	-		
1,2-Dichloropropane	104		-		70-130	-		
Bromodichloromethane	109		-		70-130	-		
1,4-Dioxane	114		-		70-130	-		
Trichloroethene	110		-		70-130	-		
2,2,4-Trimethylpentane	122		-		70-130	-		
Heptane	92		-		70-130	-		
cis-1,3-Dichloropropene	93		-		70-130	-		
4-Methyl-2-pentanone	92		-		70-130	-		
trans-1,3-Dichloropropene	96		-		70-130	-		
1,1,2-Trichloroethane	109		-		70-130	-		
Toluene	87		-		70-130	-		
2-Hexanone	75		-		70-130	-		
Dibromochloromethane	97		-		70-130	-		
1,2-Dibromoethane	79		-		70-130	-		

Lab Control Sample Analysis
Batch Quality Control

Project Name: TOT2401
Project Number: Not Specified

Lab Number: L2420834
Report Date: 04/30/24

Parameter	LCS %Recovery	Qual	LCSD %Recovery	Qual	%Recovery Limits	RPD	Qual	RPD Limits
Volatile Organics in Air - Mansfield Lab Associated sample(s): 02 Batch: WG1913951-3								
Tetrachloroethene	84		-		70-130	-		
Chlorobenzene	77		-		70-130	-		
Ethylbenzene	86		-		70-130	-		
p/m-Xylene	87		-		70-130	-		
Bromoform	98		-		70-130	-		
Styrene	80		-		70-130	-		
1,1,2,2-Tetrachloroethane	86		-		70-130	-		
o-Xylene	88		-		70-130	-		
4-Ethyltoluene	81		-		70-130	-		
1,3,5-Trimethylbenzene	80		-		70-130	-		
1,2,4-Trimethylbenzene	89		-		70-130	-		
Benzyl chloride	90		-		70-130	-		
1,3-Dichlorobenzene	81		-		70-130	-		
1,4-Dichlorobenzene	80		-		70-130	-		
1,2-Dichlorobenzene	80		-		70-130	-		
1,2,4-Trichlorobenzene	83		-		70-130	-		
Naphthalene	89		-		70-130	-		
Hexachlorobutadiene	83		-		70-130	-		

Lab Control Sample Analysis

Batch Quality Control

Project Name: TOT2401

Project Number: Not Specified

Lab Number: L2420834

Report Date: 04/30/24

Parameter	LCS %Recovery	Qual	LCSD %Recovery	Qual	%Recovery Limits	RPD	Qual	RPD Limits
Volatile Organics in Air - Mansfield Lab Associated sample(s): 01 Batch: WG1914239-3								
Dichlorodifluoromethane	89		-		70-130	-		
Chloromethane	90		-		70-130	-		
Freon-114	105		-		70-130	-		
Vinyl chloride	90		-		70-130	-		
1,3-Butadiene	98		-		70-130	-		
Bromomethane	95		-		70-130	-		
Chloroethane	95		-		70-130	-		
Ethanol	91		-		40-160	-		
Vinyl bromide	98		-		70-130	-		
Acetone	108		-		40-160	-		
Trichlorofluoromethane	93		-		70-130	-		
Isopropanol	98		-		40-160	-		
1,1-Dichloroethene	84		-		70-130	-		
Tertiary butyl Alcohol	100		-		70-130	-		
Methylene chloride	98		-		70-130	-		
3-Chloropropene	115		-		70-130	-		
Carbon disulfide	103		-		70-130	-		
Freon-113	105		-		70-130	-		
trans-1,2-Dichloroethene	102		-		70-130	-		
1,1-Dichloroethane	101		-		70-130	-		
Methyl tert butyl ether	110		-		70-130	-		
2-Butanone	105		-		70-130	-		
cis-1,2-Dichloroethene	101		-		70-130	-		

Lab Control Sample Analysis
Batch Quality Control

Project Name: TOT2401
Project Number: Not Specified

Lab Number: L2420834
Report Date: 04/30/24

Parameter	LCS %Recovery	Qual	LCSD %Recovery	Qual	%Recovery Limits	RPD	Qual	RPD Limits
Volatile Organics in Air - Mansfield Lab Associated sample(s): 01 Batch: WG1914239-3								
Ethyl Acetate	109		-		70-130	-		
Chloroform	96		-		70-130	-		
Tetrahydrofuran	106		-		70-130	-		
1,2-Dichloroethane	92		-		70-130	-		
n-Hexane	93		-		70-130	-		
1,1,1-Trichloroethane	92		-		70-130	-		
Benzene	91		-		70-130	-		
Carbon tetrachloride	93		-		70-130	-		
Cyclohexane	93		-		70-130	-		
1,2-Dichloropropane	94		-		70-130	-		
Bromodichloromethane	97		-		70-130	-		
1,4-Dioxane	100		-		70-130	-		
Trichloroethene	94		-		70-130	-		
2,2,4-Trimethylpentane	94		-		70-130	-		
Heptane	102		-		70-130	-		
cis-1,3-Dichloropropene	102		-		70-130	-		
4-Methyl-2-pentanone	102		-		70-130	-		
trans-1,3-Dichloropropene	101		-		70-130	-		
1,1,2-Trichloroethane	96		-		70-130	-		
Toluene	102		-		70-130	-		
2-Hexanone	122		-		70-130	-		
Dibromochloromethane	118		-		70-130	-		
1,2-Dibromoethane	110		-		70-130	-		

Lab Control Sample Analysis
Batch Quality Control

Project Name: TOT2401
Project Number: Not Specified

Lab Number: L2420834
Report Date: 04/30/24

Parameter	LCS %Recovery	Qual	LCSD %Recovery	Qual	%Recovery Limits	RPD	Qual	RPD Limits
Volatile Organics in Air - Mansfield Lab Associated sample(s): 01 Batch: WG1914239-3								
Tetrachloroethene	104		-		70-130	-		
Chlorobenzene	107		-		70-130	-		
Ethylbenzene	104		-		70-130	-		
p/m-Xylene	107		-		70-130	-		
Bromoform	123		-		70-130	-		
Styrene	113		-		70-130	-		
1,1,2,2-Tetrachloroethane	107		-		70-130	-		
o-Xylene	108		-		70-130	-		
4-Ethyltoluene	115		-		70-130	-		
1,3,5-Trimethylbenzene	111		-		70-130	-		
1,2,4-Trimethylbenzene	116		-		70-130	-		
Benzyl chloride	119		-		70-130	-		
1,3-Dichlorobenzene	115		-		70-130	-		
1,4-Dichlorobenzene	114		-		70-130	-		
1,2-Dichlorobenzene	112		-		70-130	-		
1,2,4-Trichlorobenzene	118		-		70-130	-		
Naphthalene	117		-		70-130	-		
Hexachlorobutadiene	117		-		70-130	-		

Lab Duplicate Analysis
Batch Quality Control

Project Name: TOT2401
Project Number: Not Specified

Lab Number: L2420834
Report Date: 04/30/24

Parameter	Native Sample	Duplicate Sample	Units	RPD	Qual	RPD Limits
Volatile Organics in Air - Mansfield Lab Associated sample(s): 01 QC Batch ID: WG1914239-5 QC Sample: L2420834-01 Client ID: SS001-B						
Dichlorodifluoromethane	ND	ND	ppbV	NC		25
Chloromethane	ND	ND	ppbV	NC		25
Freon-114	ND	ND	ppbV	NC		25
Vinyl chloride	ND	ND	ppbV	NC		25
1,3-Butadiene	ND	ND	ppbV	NC		25
Bromomethane	ND	ND	ppbV	NC		25
Chloroethane	ND	ND	ppbV	NC		25
Ethanol	ND	ND	ppbV	NC		25
Vinyl bromide	ND	ND	ppbV	NC		25
Acetone	235	229	ppbV	3		25
Trichlorofluoromethane	ND	ND	ppbV	NC		25
Isopropanol	3.96	3.88	ppbV	2		25
1,1-Dichloroethene	ND	ND	ppbV	NC		25
Tertiary butyl Alcohol	ND	ND	ppbV	NC		25
Methylene chloride	ND	ND	ppbV	NC		25
3-Chloropropene	ND	ND	ppbV	NC		25
Carbon disulfide	1.86	1.84	ppbV	1		25
Freon-113	ND	ND	ppbV	NC		25
trans-1,2-Dichloroethene	ND	ND	ppbV	NC		25
1,1-Dichloroethane	ND	ND	ppbV	NC		25
Methyl tert butyl ether	ND	ND	ppbV	NC		25

Lab Duplicate Analysis
Batch Quality Control

Project Name: TOT2401
Project Number: Not Specified

Lab Number: L2420834
Report Date: 04/30/24

Parameter	Native Sample	Duplicate Sample	Units	RPD	Qual	RPD Limits
Volatile Organics in Air - Mansfield Lab Associated sample(s): 01 QC Batch ID: WG1914239-5 QC Sample: L2420834-01 Client ID: SS001-B						
2-Butanone	6.56	6.31	ppbV	4		25
cis-1,2-Dichloroethene	15.6	15.3	ppbV	2		25
Ethyl Acetate	ND	ND	ppbV	NC		25
Chloroform	1.92	1.90	ppbV	1		25
Tetrahydrofuran	ND	ND	ppbV	NC		25
1,2-Dichloroethane	ND	ND	ppbV	NC		25
n-Hexane	ND	ND	ppbV	NC		25
1,1,1-Trichloroethane	ND	ND	ppbV	NC		25
Benzene	ND	ND	ppbV	NC		25
Carbon tetrachloride	ND	ND	ppbV	NC		25
Cyclohexane	ND	ND	ppbV	NC		25
1,2-Dichloropropane	ND	ND	ppbV	NC		25
Bromodichloromethane	ND	ND	ppbV	NC		25
1,4-Dioxane	ND	ND	ppbV	NC		25
Trichloroethene	20.6	20.2	ppbV	2		25
2,2,4-Trimethylpentane	ND	ND	ppbV	NC		25
Heptane	0.594	0.561	ppbV	6		25
cis-1,3-Dichloropropene	ND	ND	ppbV	NC		25
4-Methyl-2-pentanone	ND	ND	ppbV	NC		25
trans-1,3-Dichloropropene	ND	ND	ppbV	NC		25
1,1,2-Trichloroethane	ND	ND	ppbV	NC		25

Lab Duplicate Analysis
Batch Quality Control

Project Name: TOT2401
Project Number: Not Specified

Lab Number: L2420834
Report Date: 04/30/24

Parameter	Native Sample	Duplicate Sample	Units	RPD	Qual	RPD Limits
Volatile Organics in Air - Mansfield Lab Associated sample(s): 01 QC Batch ID: WG1914239-5 QC Sample: L2420834-01 Client ID: SS001-B						
Toluene	4.68	4.54	ppbV	3		25
2-Hexanone	0.944	0.864	ppbV	9		25
Dibromochloromethane	ND	ND	ppbV	NC		25
1,2-Dibromoethane	ND	ND	ppbV	NC		25
Tetrachloroethene	213	210	ppbV	1		25
Chlorobenzene	ND	ND	ppbV	NC		25
Ethylbenzene	0.711	0.681	ppbV	4		25
p/m-Xylene	3.32	3.22	ppbV	3		25
Bromoform	ND	ND	ppbV	NC		25
Styrene	ND	ND	ppbV	NC		25
1,1,2,2-Tetrachloroethane	ND	ND	ppbV	NC		25
o-Xylene	1.92	1.88	ppbV	2		25
4-Ethyltoluene	0.644	0.606	ppbV	6		25
1,3,5-Trimethylbenzene	1.08	1.04	ppbV	4		25
1,2,4-Trimethylbenzene	3.94	3.76	ppbV	5		25
Benzyl chloride	ND	ND	ppbV	NC		25
1,3-Dichlorobenzene	ND	ND	ppbV	NC		25
1,4-Dichlorobenzene	ND	ND	ppbV	NC		25
1,2-Dichlorobenzene	ND	ND	ppbV	NC		25
1,2,4-Trichlorobenzene	ND	ND	ppbV	NC		25
Naphthalene	ND	ND	ppbV	NC		25

Lab Duplicate Analysis
Batch Quality Control

Project Name: TOT2401
Project Number: Not Specified

Lab Number: L2420834
Report Date: 04/30/24

Parameter	Native Sample	Duplicate Sample	Units	RPD	Qual	RPD Limits
Volatile Organics in Air - Mansfield Lab Associated sample(s): 01 QC Batch ID: WG1914239-5 QC Sample: L2420834-01 Client ID: SS001-B						
Hexachlorobutadiene	ND	ND	ppbV	NC		25

Project Name: TOT2401 **Lab Number:** L2420834

Project Number: **Report Date:** 04/30/24

Canister and Flow Controller Information

Samplenum	Client ID	Media ID	Media Type	Date Prepared	Bottle Order	Cleaning Batch ID	Can Leak Check	Initial Pressure (in. Hg)	Pressure on Receipt (in. Hg)	Flow Controler Leak Chk	Flow Out mL/min	Flow In mL/min	% RPD
L2420834-01	SS001-B	01946	Flow 1	04/04/24	460466		-	-	-	Pass	40.0	52	26
L2420834-01	SS001-B	1647	6.0L Can	04/04/24	460466	L2417144-03	Pass	-29.7	-2.9	-	-	-	-
L2420834-02	SV001-B	01551	Flow 1	04/04/24	460466		-	-	-	Pass	40.0	49	20
L2420834-02	SV001-B	3054	6.0L Can	04/04/24	460466	L2417144-03	Pass	-29.7	-8.9	-	-	-	-

Project Name: BATCH CANISTER CERTIFICATION
Project Number: CANISTER QC BAT

Lab Number: L2417144
Report Date: 04/30/24

Air Canister Certification Results

Lab ID: L2417144-03
Client ID: CAN 1623 SHELF 56
Sample Location:

Date Collected: 03/28/24 18:00
Date Received: 03/29/24
Field Prep: Not Specified

Sample Depth:
Matrix: Air
Anaytical Method: 48,TO-15
Analytical Date: 03/31/24 09:35
Analyst: JFI

	ppbV			ug/m3				
Parameter	**Results**	**RL**	**MDL**	**Results**	**RL**	**MDL**	**Qualifier**	**Dilution Factor**
Volatile Organics in Air - Mansfield Lab								
Chlorodifluoromethane	ND	0.200	--	ND	0.707	--		1
Propylene	ND	0.500	--	ND	0.861	--		1
Propane	ND	0.500	--	ND	0.902	--		1
Dichlorodifluoromethane	ND	0.200	--	ND	0.989	--		1
Chloromethane	ND	0.200	--	ND	0.413	--		1
Freon-114	ND	0.200	--	ND	1.40	--		1
Methanol	ND	5.00	--	ND	6.55	--		1
Vinyl chloride	ND	0.200	--	ND	0.511	--		1
1,3-Butadiene	ND	0.200	--	ND	0.442	--		1
Butane	ND	0.200	--	ND	0.475	--		1
Bromomethane	ND	0.200	--	ND	0.777	--		1
Chloroethane	ND	0.200	--	ND	0.528	--		1
Ethanol	ND	5.00	--	ND	9.42	--		1
Dichlorofluoromethane	ND	0.200	--	ND	0.842	--		1
Vinyl bromide	ND	0.200	--	ND	0.874	--		1
Acrolein	ND	0.500	--	ND	1.15	--		1
Acetone	ND	1.00	--	ND	2.38	--		1
Acetonitrile	ND	0.200	--	ND	0.336	--		1
Trichlorofluoromethane	ND	0.200	--	ND	1.12	--		1
Isopropanol	ND	0.500	--	ND	1.23	--		1
Acrylonitrile	ND	0.500	--	ND	1.09	--		1
Pentane	ND	0.200	--	ND	0.590	--		1
Ethyl ether	ND	0.200	--	ND	0.606	--		1
1,1-Dichloroethene	ND	0.200	--	ND	0.793	--		1

Project Name: BATCH CANISTER CERTIFICATION
Project Number: CANISTER QC BAT
Lab Number: L2417144
Report Date: 04/30/24

Air Canister Certification Results

Lab ID: L2417144-03
Client ID: CAN 1623 SHELF 56
Sample Location:

Date Collected: 03/28/24 18:00
Date Received: 03/29/24
Field Prep: Not Specified

Sample Depth:

Parameter	ppbV Results	ppbV RL	ppbV MDL	ug/m3 Results	ug/m3 RL	ug/m3 MDL	Qualifier	Dilution Factor
Volatile Organics in Air - Mansfield Lab								
Tertiary butyl Alcohol	ND	0.500	--	ND	1.52	--		1
Methylene chloride	ND	0.500	--	ND	1.74	--		1
3-Chloropropene	ND	0.200	--	ND	0.626	--		1
Carbon disulfide	ND	0.200	--	ND	0.623	--		1
Freon-113	ND	0.200	--	ND	1.53	--		1
trans-1,2-Dichloroethene	ND	0.200	--	ND	0.793	--		1
1,1-Dichloroethane	ND	0.200	--	ND	0.809	--		1
Methyl tert butyl ether	ND	0.200	--	ND	0.721	--		1
Vinyl acetate	ND	1.00	--	ND	3.52	--		1
Xylenes, total	ND	0.600	--	ND	0.869	--		1
2-Butanone	ND	0.500	--	ND	1.47	--		1
cis-1,2-Dichloroethene	ND	0.200	--	ND	0.793	--		1
Ethyl Acetate	ND	0.500	--	ND	1.80	--		1
Chloroform	ND	0.200	--	ND	0.977	--		1
Tetrahydrofuran	ND	0.500	--	ND	1.47	--		1
2,2-Dichloropropane	ND	0.200	--	ND	0.924	--		1
1,2-Dichloroethane	ND	0.200	--	ND	0.809	--		1
n-Hexane	ND	0.200	--	ND	0.705	--		1
Diisopropyl ether	ND	0.200	--	ND	0.836	--		1
tert-Butyl Ethyl Ether	ND	0.200	--	ND	0.836	--		1
1,2-Dichloroethene (total)	ND	1.00	--	ND	1.00	--		1
1,1,1-Trichloroethane	ND	0.200	--	ND	1.09	--		1
1,1-Dichloropropene	ND	0.200	--	ND	0.908	--		1
Benzene	ND	0.200	--	ND	0.639	--		1
Carbon tetrachloride	ND	0.200	--	ND	1.26	--		1
Cyclohexane	ND	0.200	--	ND	0.688	--		1
tert-Amyl Methyl Ether	ND	0.200	--	ND	0.836	--		1

Project Name: BATCH CANISTER CERTIFICATION
Project Number: CANISTER QC BAT
Lab Number: L2417144
Report Date: 04/30/24

Air Canister Certification Results

Lab ID: L2417144-03
Client ID: CAN 1623 SHELF 56
Sample Location:

Date Collected: 03/28/24 18:00
Date Received: 03/29/24
Field Prep: Not Specified

Sample Depth:

Parameter	ppbV Results	ppbV RL	ppbV MDL	ug/m3 Results	ug/m3 RL	ug/m3 MDL	Qualifier	Dilution Factor
Volatile Organics in Air - Mansfield Lab								
Dibromomethane	ND	0.200	--	ND	1.42	--		1
1,2-Dichloropropane	ND	0.200	--	ND	0.924	--		1
Bromodichloromethane	ND	0.200	--	ND	1.34	--		1
1,4-Dioxane	ND	0.200	--	ND	0.721	--		1
Trichloroethene	ND	0.200	--	ND	1.07	--		1
2,2,4-Trimethylpentane	ND	0.200	--	ND	0.934	--		1
Methyl Methacrylate	ND	0.500	--	ND	2.05	--		1
Heptane	ND	0.200	--	ND	0.820	--		1
cis-1,3-Dichloropropene	ND	0.200	--	ND	0.908	--		1
4-Methyl-2-pentanone	ND	0.500	--	ND	2.05	--		1
trans-1,3-Dichloropropene	ND	0.200	--	ND	0.908	--		1
1,1,2-Trichloroethane	ND	0.200	--	ND	1.09	--		1
Toluene	ND	0.200	--	ND	0.754	--		1
1,3-Dichloropropane	ND	0.200	--	ND	0.924	--		1
2-Hexanone	ND	0.200	--	ND	0.820	--		1
Dibromochloromethane	ND	0.200	--	ND	1.70	--		1
1,2-Dibromoethane	ND	0.200	--	ND	1.54	--		1
Butyl acetate	ND	0.500	--	ND	2.38	--		1
Octane	ND	0.200	--	ND	0.934	--		1
Tetrachloroethene	ND	0.200	--	ND	1.36	--		1
1,1,1,2-Tetrachloroethane	ND	0.200	--	ND	1.37	--		1
Chlorobenzene	ND	0.200	--	ND	0.921	--		1
Ethylbenzene	ND	0.200	--	ND	0.869	--		1
p/m-Xylene	ND	0.400	--	ND	1.74	--		1
Bromoform	ND	0.200	--	ND	2.07	--		1
Styrene	ND	0.200	--	ND	0.852	--		1
1,1,2,2-Tetrachloroethane	ND	0.200	--	ND	1.37	--		1

Project Name: BATCH CANISTER CERTIFICATION
Project Number: CANISTER QC BAT
Lab Number: L2417144
Report Date: 04/30/24

Air Canister Certification Results

Lab ID: L2417144-03
Client ID: CAN 1623 SHELF 56
Sample Location:

Date Collected: 03/28/24 18:00
Date Received: 03/29/24
Field Prep: Not Specified

Sample Depth:

Parameter	ppbV Results	ppbV RL	ppbV MDL	ug/m3 Results	ug/m3 RL	ug/m3 MDL	Qualifier	Dilution Factor
Volatile Organics in Air - Mansfield Lab								
o-Xylene	ND	0.200	--	ND	0.869	--		1
1,2,3-Trichloropropane	ND	0.200	--	ND	1.21	--		1
Nonane	ND	0.200	--	ND	1.05	--		1
Isopropylbenzene	ND	0.200	--	ND	0.983	--		1
Bromobenzene	ND	0.200	--	ND	0.793	--		1
2-Chlorotoluene	ND	0.200	--	ND	1.04	--		1
n-Propylbenzene	ND	0.200	--	ND	0.983	--		1
4-Chlorotoluene	ND	0.200	--	ND	1.04	--		1
4-Ethyltoluene	ND	0.200	--	ND	0.983	--		1
1,3,5-Trimethylbenzene	ND	0.200	--	ND	0.983	--		1
tert-Butylbenzene	ND	0.200	--	ND	1.10	--		1
1,2,4-Trimethylbenzene	ND	0.200	--	ND	0.983	--		1
Decane	ND	0.200	--	ND	1.16	--		1
Benzyl chloride	ND	0.200	--	ND	1.04	--		1
1,3-Dichlorobenzene	ND	0.200	--	ND	1.20	--		1
1,4-Dichlorobenzene	ND	0.200	--	ND	1.20	--		1
sec-Butylbenzene	ND	0.200	--	ND	1.10	--		1
p-Isopropyltoluene	ND	0.200	--	ND	1.10	--		1
1,2-Dichlorobenzene	ND	0.200	--	ND	1.20	--		1
n-Butylbenzene	ND	0.200	--	ND	1.10	--		1
1,2-Dibromo-3-chloropropane	ND	0.200	--	ND	1.93	--		1
Undecane	ND	0.200	--	ND	1.28	--		1
Dodecane	ND	0.200	--	ND	1.39	--		1
1,2,4-Trichlorobenzene	ND	0.200	--	ND	1.48	--		1
Naphthalene	ND	0.200	--	ND	1.05	--		1
1,2,3-Trichlorobenzene	ND	0.200	--	ND	1.48	--		1
Hexachlorobutadiene	ND	0.200	--	ND	2.13	--		1

Project Name: BATCH CANISTER CERTIFICATION
Project Number: CANISTER QC BAT
Lab Number: L2417144
Report Date: 04/30/24

Air Canister Certification Results

Lab ID: L2417144-03
Client ID: CAN 1623 SHELF 56
Sample Location:

Date Collected: 03/28/24 18:00
Date Received: 03/29/24
Field Prep: Not Specified

Sample Depth:

Parameter	ppbV Results	ppbV RL	ppbV MDL	ug/m3 Results	ug/m3 RL	ug/m3 MDL	Qualifier	Dilution Factor
Volatile Organics in Air - Mansfield Lab								

	Results	Qualifier	Units	RDL	Dilution Factor
Tentatively Identified Compounds					

No Tentatively Identified Compounds

Internal Standard	% Recovery	Qualifier	Acceptance Criteria
1,4-Difluorobenzene	100		60-140
Bromochloromethane	97		60-140
chlorobenzene-d5	96		60-140

Project Name: BATCH CANISTER CERTIFICATION
Project Number: CANISTER QC BAT
Lab Number: L2417144
Report Date: 04/30/24

Air Canister Certification Results

Lab ID: L2417144-03
Client ID: CAN 1623 SHELF 56
Sample Location:

Date Collected: 03/28/24 18:00
Date Received: 03/29/24
Field Prep: Not Specified

Sample Depth:
Matrix: Air
Anaytical Method: 48,TO-15-SIM
Analytical Date: 03/31/24 09:35
Analyst: JFI

	ppbV			ug/m3				
Parameter	**Results**	**RL**	**MDL**	**Results**	**RL**	**MDL**	**Qualifier**	**Dilution Factor**
Volatile Organics in Air by SIM - Mansfield Lab								
Dichlorodifluoromethane	ND	0.200	--	ND	0.989	--		1
Chloromethane	ND	0.200	--	ND	0.413	--		1
Freon-114	ND	0.050	--	ND	0.349	--		1
Vinyl chloride	ND	0.020	--	ND	0.051	--		1
1,3-Butadiene	ND	0.020	--	ND	0.044	--		1
Bromomethane	ND	0.020	--	ND	0.078	--		1
Chloroethane	ND	0.100	--	ND	0.264	--		1
Acrolein	ND	0.050	--	ND	0.115	--		1
Acetone	ND	1.00	--	ND	2.38	--		1
Trichlorofluoromethane	ND	0.050	--	ND	0.281	--		1
Acrylonitrile	ND	0.500	--	ND	1.09	--		1
1,1-Dichloroethene	ND	0.020	--	ND	0.079	--		1
Methylene chloride	ND	0.500	--	ND	1.74	--		1
Freon-113	ND	0.050	--	ND	0.383	--		1
trans-1,2-Dichloroethene	ND	0.020	--	ND	0.079	--		1
1,1-Dichloroethane	ND	0.020	--	ND	0.081	--		1
Methyl tert butyl ether	ND	0.200	--	ND	0.721	--		1
2-Butanone	ND	0.500	--	ND	1.47	--		1
cis-1,2-Dichloroethene	ND	0.020	--	ND	0.079	--		1
Chloroform	ND	0.020	--	ND	0.098	--		1
1,2-Dichloroethane	ND	0.020	--	ND	0.081	--		1
1,1,1-Trichloroethane	ND	0.020	--	ND	0.109	--		1
Benzene	ND	0.100	--	ND	0.319	--		1
Carbon tetrachloride	ND	0.020	--	ND	0.126	--		1

Project Name: BATCH CANISTER CERTIFICATION
Project Number: CANISTER QC BAT
Lab Number: L2417144
Report Date: 04/30/24

Air Canister Certification Results

Lab ID: L2417144-03
Client ID: CAN 1623 SHELF 56
Sample Location:

Date Collected: 03/28/24 18:00
Date Received: 03/29/24
Field Prep: Not Specified

Sample Depth:

Parameter	ppbV Results	ppbV RL	ppbV MDL	ug/m3 Results	ug/m3 RL	ug/m3 MDL	Qualifier	Dilution Factor
Volatile Organics in Air by SIM - Mansfield Lab								
1,2-Dichloropropane	ND	0.020	--	ND	0.092	--		1
Bromodichloromethane	ND	0.020	--	ND	0.134	--		1
1,4-Dioxane	ND	0.100	--	ND	0.360	--		1
Trichloroethene	ND	0.020	--	ND	0.107	--		1
cis-1,3-Dichloropropene	ND	0.020	--	ND	0.091	--		1
4-Methyl-2-pentanone	ND	0.500	--	ND	2.05	--		1
trans-1,3-Dichloropropene	ND	0.020	--	ND	0.091	--		1
1,1,2-Trichloroethane	ND	0.020	--	ND	0.109	--		1
Toluene	ND	0.100	--	ND	0.377	--		1
Dibromochloromethane	ND	0.020	--	ND	0.170	--		1
1,2-Dibromoethane	ND	0.020	--	ND	0.154	--		1
Tetrachloroethene	ND	0.020	--	ND	0.136	--		1
1,1,1,2-Tetrachloroethane	ND	0.020	--	ND	0.137	--		1
Chlorobenzene	ND	0.100	--	ND	0.461	--		1
Ethylbenzene	ND	0.020	--	ND	0.087	--		1
p/m-Xylene	ND	0.040	--	ND	0.174	--		1
Bromoform	ND	0.020	--	ND	0.207	--		1
Styrene	ND	0.020	--	ND	0.085	--		1
1,1,2,2-Tetrachloroethane	ND	0.020	--	ND	0.137	--		1
o-Xylene	ND	0.020	--	ND	0.087	--		1
Isopropylbenzene	ND	0.200	--	ND	0.983	--		1
4-Ethyltoluene	ND	0.020	--	ND	0.098	--		1
1,3,5-Trimethybenzene	ND	0.020	--	ND	0.098	--		1
1,2,4-Trimethylbenzene	ND	0.020	--	ND	0.098	--		1
Benzyl chloride	ND	0.100	--	ND	0.518	--		1
1,3-Dichlorobenzene	ND	0.020	--	ND	0.120	--		1
1,4-Dichlorobenzene	ND	0.020	--	ND	0.120	--		1

Project Name: BATCH CANISTER CERTIFICATION
Project Number: CANISTER QC BAT
Lab Number: L2417144
Report Date: 04/30/24

Air Canister Certification Results

Lab ID: L2417144-03
Client ID: CAN 1623 SHELF 56
Sample Location:

Date Collected: 03/28/24 18:00
Date Received: 03/29/24
Field Prep: Not Specified

Sample Depth:

Parameter	ppbV Results	ppbV RL	ppbV MDL	ug/m3 Results	ug/m3 RL	ug/m3 MDL	Qualifier	Dilution Factor
Volatile Organics in Air by SIM - Mansfield Lab								
sec-Butylbenzene	ND	0.200	--	ND	1.10	--		1
p-Isopropyltoluene	ND	0.200	--	ND	1.10	--		1
1,2-Dichlorobenzene	ND	0.020	--	ND	0.120	--		1
n-Butylbenzene	ND	0.200	--	ND	1.10	--		1
1,2,4-Trichlorobenzene	ND	0.050	--	ND	0.371	--		1
Naphthalene	ND	0.050	--	ND	0.262	--		1
1,2,3-Trichlorobenzene	ND	0.050	--	ND	0.371	--		1
Hexachlorobutadiene	ND	0.050	--	ND	0.533	--		1

Internal Standard	% Recovery	Qualifier	Acceptance Criteria
1,4-difluorobenzene	99		60-140
bromochloromethane	97		60-140
chlorobenzene-d5	98		60-140

Project Name: TOT2401
Project Number: Not Specified

Lab Number: L2420834
Report Date: 04/30/24

Sample Receipt and Container Information

Were project specific reporting limits specified? YES

Cooler Information

Cooler	Custody Seal
NA	Absent

Container Information

Container ID	Container Type	Cooler	Initial pH	Final pH	Temp deg C	Pres	Seal	Frozen Date/Time	Analysis(*)
L2420834-01A	Canister - 2.7L (Batch Certified)	NA	NA			Y	Absent		TO15-LL(30)
L2420834-02A	Canister - 2.7L (Batch Certified)	NA	NA			Y	Absent		TO15-LL(30)

*Values in parentheses indicate holding time in days

Project Name:	TOT2401	**Lab Number:**	L2420834
Project Number:	Not Specified	**Report Date:**	04/30/24

GLOSSARY

Acronyms

DL	- Detection Limit: This value represents the level to which target analyte concentrations are reported as estimated values, when those target analyte concentrations are quantified below the limit of quantitation (LOQ). The DL includes any adjustments from dilutions, concentrations or moisture content, where applicable. (DoD report formats only.)
EDL	- Estimated Detection Limit: This value represents the level to which target analyte concentrations are reported as estimated values, when those target analyte concentrations are quantified below the reporting limit (RL). The EDL includes any adjustments from dilutions, concentrations or moisture content, where applicable. The use of EDLs is specific to the analysis of PAHs using Solid-Phase Microextraction (SPME).
EMPC	- Estimated Maximum Possible Concentration: The concentration that results from the signal present at the retention time of an analyte when the ions meet all of the identification criteria except the ion abundance ratio criteria. An EMPC is a worst-case estimate of the concentration.
EPA	- Environmental Protection Agency.
LCS	- Laboratory Control Sample: A sample matrix, free from the analytes of interest, spiked with verified known amounts of analytes or a material containing known and verified amounts of analytes.
LCSD	- Laboratory Control Sample Duplicate: Refer to LCS.
LFB	- Laboratory Fortified Blank: A sample matrix, free from the analytes of interest, spiked with verified known amounts of analytes or a material containing known and verified amounts of analytes.
LOD	- Limit of Detection: This value represents the level to which a target analyte can reliably be detected for a specific analyte in a specific matrix by a specific method. The LOD includes any adjustments from dilutions, concentrations or moisture content, where applicable. (DoD report formats only.)
LOQ	- Limit of Quantitation: The value at which an instrument can accurately measure an analyte at a specific concentration. The LOQ includes any adjustments from dilutions, concentrations or moisture content, where applicable. (DoD report formats only.) Limit of Quantitation: The value at which an instrument can accurately measure an analyte at a specific concentration. The LOQ includes any adjustments from dilutions, concentrations or moisture content, where applicable. (DoD report formats only.)
MDL	- Method Detection Limit: This value represents the level to which target analyte concentrations are reported as estimated values, when those target analyte concentrations are quantified below the reporting limit (RL). The MDL includes any adjustments from dilutions, concentrations or moisture content, where applicable.
MS	- Matrix Spike Sample: A sample prepared by adding a known mass of target analyte to a specified amount of matrix sample for which an independent estimate of target analyte concentration is available. For Method 332.0, the spike recovery is calculated using the native concentration, including estimated values.
MSD	- Matrix Spike Sample Duplicate: Refer to MS.
NA	- Not Applicable.
NC	- Not Calculated: Term is utilized when one or more of the results utilized in the calculation are non-detect at the parameter's reporting unit.
NDPA/DPA	- N-Nitrosodiphenylamine/Diphenylamine.
NI	- Not Ignitable.
NP	- Non-Plastic: Term is utilized for the analysis of Atterberg Limits in soil.
NR	- No Results: Term is utilized when 'No Target Compounds Requested' is reported for the analysis of Volatile or Semivolatile Organic TIC only requests.
RL	- Reporting Limit: The value at which an instrument can accurately measure an analyte at a specific concentration. The RL includes any adjustments from dilutions, concentrations or moisture content, where applicable.
RPD	- Relative Percent Difference: The results from matrix and/or matrix spike duplicates are primarily designed to assess the precision of analytical results in a given matrix and are expressed as relative percent difference (RPD). Values which are less than five times the reporting limit for any individual parameter are evaluated by utilizing the absolute difference between the values; although the RPD value will be provided in the report.
SRM	- Standard Reference Material: A reference sample of a known or certified value that is of the same or similar matrix as the associated field samples.
STLP	- Semi-dynamic Tank Leaching Procedure per EPA Method 1315.
TEF	- Toxic Equivalency Factors: The values assigned to each dioxin and furan to evaluate their toxicity relative to 2,3,7,8-TCDD.
TEQ	- Toxic Equivalent: The measure of a sample's toxicity derived by multiplying each dioxin and furan by its corresponding TEF and then summing the resulting values.
TIC	- Tentatively Identified Compound: A compound that has been identified to be present and is not part of the target compound list (TCL) for the method and/or program. All TICs are qualitatively identified and reported as estimated concentrations.

Report Format: Data Usability Report

Project Name:	TOT2401	**Lab Number:**	L2420834
Project Number:	Not Specified	**Report Date:**	04/30/24

Footnotes

1 - The reference for this analyte should be considered modified since this analyte is absent from the target analyte list of the original method.

Terms

Analytical Method: Both the document from which the method originates and the analytical reference method. (Example: EPA 8260B is shown as 1,8260B.) The codes for the reference method documents are provided in the References section of the Addendum.

Chlordane: The target compound Chlordane (CAS No. 57-74-9) is reported for GC ECD analyses. Per EPA,this compound "refers to a mixture of chlordane isomers, other chlorinated hydrocarbons and numerous other components." (Reference: USEPA Toxicological Review of Chlordane, In Support of Summary Information on the Integrated Risk Information System (IRIS), December 1997.)

Difference: With respect to Total Oxidizable Precursor (TOP) Assay analysis, the difference is defined as the Post-Treatment value minus the Pre-Treatment value.

Final pH: As it pertains to Sample Receipt & Container Information section of the report, Final pH reflects pH of container determined after adjustment at the laboratory, if applicable. If no adjustment required, value reflects Initial pH.

Frozen Date/Time: With respect to Volatile Organics in soil, Frozen Date/Time reflects the date/time at which associated Reagent Water-preserved vials were initially frozen. Note: If frozen date/time is beyond 48 hours from sample collection, value will be reflected in 'bold'.

Gasoline Range Organics (GRO): Gasoline Range Organics (GRO) results include all chromatographic peaks eluting from Methyl tert butyl ether through Naphthalene, with the exception of GRO analysis in support of State of Ohio programs, which includes all chromatographic peaks eluting from Hexane through Dodecane.

Initial pH: As it pertains to Sample Receipt & Container Information section of the report, Initial pH reflects pH of container determined upon receipt, if applicable.

PAH Total: With respect to Alkylated PAH analyses, the 'PAHs, Total' result is defined as the summation of results for all or a subset of the following compounds: Naphthalene, C1-C4 Naphthalenes, 2-Methylnaphthalene, 1-Methylnaphthalene, Biphenyl, Acenaphthylene, Acenaphthene, Fluorene, C1-C3 Fluorenes, Phenanthrene, C1-C4 Phenanthrenes/Anthracenes, Anthracene, Fluoranthene, Pyrene, C1-C4 Fluoranthenes/Pyrenes, Benz(a)anthracene, Chrysene, C1-C4 Chrysenes, Benzo(b)fluoranthene, Benzo(j)+(k)fluoranthene, Benzo(e)pyrene, Benzo(a)pyrene, Perylene, Indeno(1,2,3-cd)pyrene, Dibenz(ah)+(ac)anthracene, Benzo(g,h,i)perylene. If a 'Total' result is requested, the results of its individual components will also be reported.

PFAS Total: With respect to PFAS analyses, the 'PFAS, Total (5)' result is defined as the summation of results for: PFHpA, PFHxS, PFOA, PFNA and PFOS. In addition, the 'PFAS, Total (6)' result is defined as the summation of results for: PFHpA, PFHxS, PFOA, PFNA, PFDA and PFOS. For MassDEP DW compliance analysis only, the 'PFAS, Total (6)' result is defined as the summation of results at or above the RL. Note: If a 'Total' result is requested, the results of its individual components will also be reported.

Total: With respect to Organic analyses, a 'Total' result is defined as the summation of results for individual isomers or Aroclors. If a 'Total' result is requested, the results of its individual components will also be reported. This is applicable to 'Total' results for methods 8260, 8081 and 8082.

Data Qualifiers

A - Spectra identified as "Aldol Condensates" are byproducts of the extraction/concentration procedures when acetone is introduced in the process.

B - The analyte was detected above the reporting limit in the associated method blank. Flag only applies to associated field samples that have detectable concentrations of the analyte at less than ten times (10x) the concentration found in the blank. For MCP-related projects, flag only applies to associated field samples that have detectable concentrations of the analyte at less than ten times (10x) the concentration found in the blank. For DOD-related projects, flag only applies to associated field samples that have detectable concentrations of the analyte at less than ten times (10x) the concentration found in the blank AND the analyte was detected above one-half the reporting limit (or above the reporting limit for common lab contaminants) in the associated method blank. For NJ-Air-related projects, flag only applies to associated field samples that have detectable concentrations of the analyte above the reporting limit. For NJ-related projects (excluding Air), flag only applies to associated field samples that have detectable concentrations of the analyte, which was detected above the reporting limit in the associated method blank or above five times the reporting limit for common lab contaminants (Phthalates, Acetone, Methylene Chloride, 2-Butanone).

C - Co-elution: The target analyte co-elutes with a known lab standard (i.e. surrogate, internal standards, etc.) for co-extracted analyses.

D - Concentration of analyte was quantified from diluted analysis. Flag only applies to field samples that have detectable concentrations of the analyte.

E - Concentration of analyte exceeds the range of the calibration curve and/or linear range of the instrument.

F - The ratio of quantifier ion response to qualifier ion response falls outside of the laboratory criteria. Results are considered to be an estimated maximum concentration.

G - The concentration may be biased high due to matrix interferences (i.e, co-elution) with non-target compound(s). The result should be considered estimated.

H - The analysis of pH was performed beyond the regulatory-required holding time of 15 minutes from the time of sample collection.

I - The lower value for the two columns has been reported due to obvious interference.

J - Estimated value. This represents an estimated concentration for Tentatively Identified Compounds (TICs).

M - Reporting Limit (RL) exceeds the MCP CAM Reporting Limit for this analyte.

Report Format: Data Usability Report

Project Name:	TOT2401	**Lab Number:**	L2420834
Project Number:	Not Specified	**Report Date:**	04/30/24

Data Qualifiers

ND - Not detected at the reporting limit (RL) for the sample.

NJ - Presumptive evidence of compound. This represents an estimated concentration for Tentatively Identified Compounds (TICs), where the identification is based on a mass spectral library search.

P - The RPD between the results for the two columns exceeds the method-specified criteria.

Q - The quality control sample exceeds the associated acceptance criteria. For DOD-related projects, LCS and/or Continuing Calibration Standard exceedences are also qualified on all associated sample results. Note: This flag is not applicable for matrix spike recoveries when the sample concentration is greater than 4x the spike added or for batch duplicate RPD when the sample concentrations are less than 5x the RL. (Metals only.)

R - Analytical results are from sample re-analysis.

RE - Analytical results are from sample re-extraction.

S - Analytical results are from modified screening analysis.

V - The surrogate associated with this target analyte has a recovery outside the QC acceptance limits. (Applicable to MassDEP DW Compliance samples only.)

Z - The batch matrix spike and/or duplicate associated with this target analyte has a recovery/RPD outside the QC acceptance limits. (Applicable to MassDEP DW Compliance samples only.)

Report Format: Data Usability Report

REFERENCES

48 Compendium of Methods for the Determination of Toxic Organic Compounds in Ambient Air. Second Edition. EPA/625/R-96/010b, January 1999.

LIMITATION OF LIABILITIES

Alpha Analytical performs services with reasonable care and diligence normal to the analytical testing laboratory industry. In the event of an error, the sole and exclusive responsibility of Alpha Analytical shall be to re-perform the work at it's own expense. In no event shall Alpha Analytical be held liable for any incidental, consequential or special damages, including but not limited to, damages in any way connected with the use of, interpretation of, information or analysis provided by Alpha Analytical.

We strongly urge our clients to comply with EPA protocol regarding sample volume, preservation, cooling, containers, sampling procedures, holding time and splitting of samples in the field.

Certification Information

The following analytes are not included in our Primary NELAP Scope of Accreditation:

Westborough Facility
EPA 624.1: m/p-xylene, o-xylene, Naphthalene
EPA 625.1: alpha-Terpineol
EPA 8260D: NPW: 1,2,4,5-Tetramethylbenzene; 4-Ethyltoluene; SCM: Iodomethane (methyl iodide), 1,2,4,5-Tetramethylbenzene; 4-Ethyltoluene.
EPA 8270E: NPW: Dimethylnaphthalene,1,4-Diphenylhydrazine, alpha-Terpineol, Azobenzene; SCM: Dimethylnaphthalene,1,4-Diphenylhydrazine.
SM4500: NPW: Amenable Cyanide; SCM: Total Phosphorus, TKN, NO2, NO3.

Mansfield Facility
SM 2540D: TSS.
EPA TO-15: Halothane, 2,4,4-Trimethyl-2-pentene, 2,4,4-Trimethyl-1-pentene, Thiophene, 2-Methylthiophene, 3-Methylthiophene, 2-Ethylthiophene, 1,2,3-Trimethylbenzene, Indan, Indene, 1,2,4,5-Tetramethylbenzene, Benzothiophene, 1-Methylnaphthalene.
Nonpotable Water: EPA RSK-175 Dissolved Gases
Biological Tissue Matrix: EPA 3050B

The following analytes are included in our Massachusetts DEP Scope of Accreditation

Westborough Facility:

Drinking Water
EPA 300.0: Chloride, Nitrate-N, Fluoride, Sulfate; **EPA 353.2**: Nitrate-N, Nitrite-N; **SM4500NO3-F**: Nitrate-N, Nitrite-N; **SM4500F-C, SM4500CN-CE, EPA 180.1, SM2130B, SM4500Cl-D, SM2320B, SM2540C, SM4500H-B, SM4500NO2-B**
EPA 524.2: THMs and VOCs; **EPA 504.1:** EDB, DBCP.
Microbiology: **SM9215B; SM9223-P/A, SM9223B-Colilert-QT,SM9222D**.

Non-Potable Water
SM4500H,B, EPA 120.1, SM2510B, SM2540C, SM2320B, SM4500CL-E, SM4500F-BC, SM4500NH3-BH: Ammonia-N and Kjeldahl-N, **EPA 350.1**: Ammonia-N, **LACHAT 10-107-06-1-B**: Ammonia-N, **EPA 351.1, SM4500NO3-F, EPA 353.2**: Nitrate-N**, SM4500P-E, SM4500P-B, E, SM4500SO4-E, SM5220D, EPA 410.4, SM5210B, SM5310C, SM4500CL-D, EPA 1664, EPA 420.1, SM4500-CN-CE, SM2540D, EPA 300: Chloride, Sulfate, Nitrate.**
EPA 624.1: Volatile Halocarbons & Aromatics,
EPA 608.3: Chlordane, Toxaphene, Aldrin, alpha-BHC, beta-BHC, gamma-BHC, delta-BHC, Dieldrin, DDD, DDE, DDT, Endosulfan I, Endosulfan II, Endosulfan sulfate, Endrin, Endrin Aldehyde, Heptachlor, Heptachlor Epoxide, PCBs
EPA 625.1: SVOC (Acid/Base/Neutral Extractables).
Microbiology: **SM9223B-Colilert-QT; Enterolert-QT, EPA 1600, EPA 1603, SM9222D.**

Mansfield Facility:

Drinking Water
EPA 200.7: Al, Ba, Cd, Cr, Cu, Fe, Mn, Ni, Na, Ag, Ca, Zn. **EPA 200.8:** Al, Sb, As, Ba, Be, Cd, Cr, Cu, Pb, Mn, Ni, Se, Ag, TL, Zn. **EPA 245.1** Hg.
EPA 522, EPA 537.1.

Non-Potable Water
EPA 200.7: Al, Sb, As, Be, Cd, Ca, Cr, Co, Cu, Fe, Pb, Mg, Mn, Mo, Ni, K, Se, Ag, Na, Sr, TL, Ti, V, Zn.
EPA 200.8: Al, Sb**,** As, Be, Cd, Cr, Cu, Fe, Pb, Mn, Ni, K, Se, Ag, Na, TL, Zn.
EPA 245.1 Hg.
SM2340B

For a complete listing of analytes and methods, please contact your Alpha Project Manager.

AIR ANALYSIS

PAGE ____ OF ____

CHAIN OF CUSTODY

320 Forbes Blvd, Mansfield, MA 02048
TEL: 508-822-9300 FAX: 508-822-3288

Date Rec'd in Lab: 4/17/24

ALPHA Job #: L2420834

Client Information

Client: P.W Grosser Consulting, Inc.
Address: 630 Johnson Ave, Suite 7
Bohemia, NY 11716
Phone: (631) 589-6353
Fax:
Email: mpecoraro@pwgrosser.com
☐ These samples have been previously analyzed by Alpha

Project Information

Project Name: TOT2401
Project Location: 2465 Atlantic Ave, Bklyn
Project #:
Project Manager: Michael Pecoraro
ALPHA Quote #:

Turn-Around Time

☒ Standard ☐ RUSH (only confirmed if pre-approved)
Date Due: Time:

Report Information - Data Deliverables

STANDARD
☐ FAX
☐ ADEx
Criteria Checker: _____
(Default based on Regulatory Criteria Indicated)
Other Formats: _____
☐ EMAIL (standard pdf report)
☐ Additional Deliverables: _____
Report to: (if different than Project Manager) _____

Billing Information

☒ Same as Client info PO #:

Regulatory Requirements/Report Limits

State/Fed	Program	Res / Comm

Other Project Specific Requirements/Comments:

Project-Specific Target Compound List: ☐

All Columns Below Must Be Filled Out

ALPHA Lab ID (Lab Use Only)	Sample ID	COLLECTION End Date	Start Time	End Time	Initial Vacuum	Final Vacuum	Sample Matrix*	Sampler's Initials	Can Size	I D Can	I D - Flow Controller	ANALYSIS TO-15	TO-15 SIM	APH Subset Non-petroleum HCs	Fixed Gases ☐	Sulfides & Mercaptans by TO-15	Sample Comments (i.e. PID)
	SS001-B	04/15/24	1451	1656	-29.71	-3.22	SV	DD	6L	1647	01946	X					
	SV001-B	04/16/24	1005	1144	-30.08	-9.04	SV	DD	6L	3054	01551	X					

*SAMPLE MATRIX CODES

AA = Ambient Air (Indoor/Outdoor)
SV = Soil Vapor/Landfill Gas/SVE
Other = Please Specify

Container Type

Please print clearly, legibly and completely. Samples can not be logged in and turnaround time clock will not start until any ambiguities are resolved. All samples submitted are subject to Alpha's Terms and Conditions. See reverse side.

Relinquished By:	Date/Time	Received By:	Date/Time:
PWGC / OMAN	04/16/24	OMAN	4-16-24 15:07
Anthony Green	4-16-24 18:32	Anthony Green	APR 16 2024
	4/17/24 0600		4/17/24 0600
	4/17/24 0600		4/17/24 0600

Form No: 101-02 Rev: (25-Sep-15)

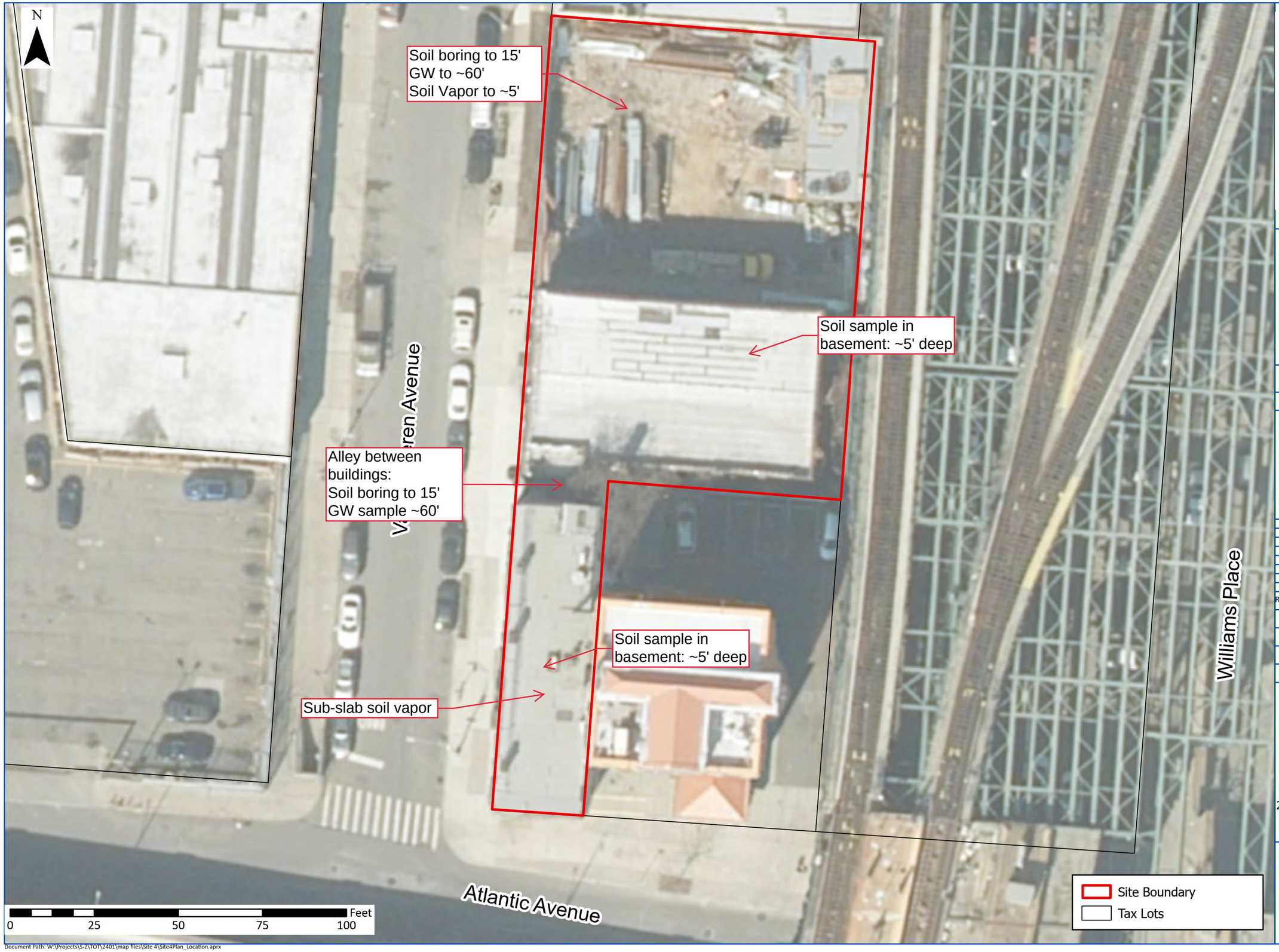

Document Path: W:\Projects\S-Z\TOT\2401\map files\Site 4\Site4Plan_Location.aprx

PWGC
CLIENT DRIVEN SOLUTIONS
P.W. Grosser Consulting, Inc.
630 Johnson Ave., Suite 7
Bohemia, NY 11716
Ph: 631-589-6353 • Fax: 631-589-8705
pwgc.info@pwgrosser.com

Broadway Junction Partners, LLC
26 Harbor Park Drive
Port Washington, NY 11050

UNAUTHORIZED ALTERATION OR ADDITION TO THIS DRAWING AND RELATED DOCUMENTS IS A VIOLATION OF SEC. 7209 OF THE N.Y.S. EDUCATION LAW

DRAWING PREPARED FOR:

REVISION	DATE	INITIAL	COMMENTS

DRAWING INFORMATION:

Project:	TOT2401	Designed by:	MP
Date:	3/26/2024	Drawn by:	AM
Scale:	AS SHOWN	Approved by:	MP

SITE PLAN

2465 Atlantic Ave & 45 San Sinderen Ave
Brooklyn, NY 11207

FIGURE NO:

2

PHASE I ENVIRONMENTAL SITE ASSESSMENT

2488-2514 Fulton Street
Brooklyn, New York
CBRE Project No.: PC80947573-103

Prepared For:
Metropolitan Commercial Bank

www.cbre.com/Assessment

CBRE



ASSESSMENT & CONSULTING SERVICES

55 West Red Oak Lane
White Plains, New York 10604
914.694.9600 Tel
914.694.1335 Fax

September 26, 2018

Ms. Rita Sirota
AVP, Credit Administration
Metropolitan Commercial Bank
99 Park Avenue, 4th Floor
New York, New York 10016
(212) 365-6731 (tel)
rsirota@MetropolitanBankNY.com

Re: Phase I Environmental Site Assessment
2488-2514 Fulton Street
Brooklyn, New York
CBRE Project No.: PC80947573-103

Dear Ms. Sirota:

CBRE, Inc., a Delaware corporation ("CBRE") is pleased to submit this copy of our Phase I Environmental Site Assessment on the above-referenced property. The report was prepared solely for the use of Metropolitan Commercial Bank and any party specifically referenced in Section 2.1. No other party shall use or rely on this report or the findings herein, without the prior written consent of CBRE.

I declare that, to the best of my professional knowledge and belief, I meet the definition of *environmental professional* as defined in § 312.10 of 40 CFR 312 and I have the specific qualifications based on education, training, and experience to assess a *property* of the nature, history, and setting of the *subject property*. I have developed and performed the all appropriate inquiries in conformance with the standards and practices set forth in 40 CFR Part 312.

Please contact the undersigned at (703) 225-8563 or by email at jeremiah.okrasinski@cbre.com should you have any questions.

Sincerely,

CBRE, Inc. – ASSESSMENT AND CONSULTING SERVICES

Alex Singh
Environmental Professional

Jeremy Okrasinski, LEED AP
Director, Project Management

Table of Contents

Cover Sheet
Transmittal Letter

1.0 EXECUTIVE SUMMARY 1
2.0 INTRODUCTION 3
3.0 SALIENT ASSIGNMENT INFORMATION 8
4.0 SITE DESCRIPTION 9
5.0 HISTORICAL USE 13
6.0 REGULATORY REVIEW 17
7.0 SITE RECONNAISSANCE 31
8.0 INTERVIEWS 35
9.0 VAPOR ENCROACHMENT SCREENING 39
10.0 FINDINGS, CONCLUSIONS AND RECOMMENDATIONS 40
11.0 LIMITING CONDITIONS 41

APPENDICES

Photographs ..... A
Pre-Survey Questionnaire ..... B
Maps and/or Historical Aerial Photographs C
Computerized Environmental Report ..... D
Correspondence and Supporting Documents ..... E
City Directory Abstract ..... F
Personnel Qualifications ..... G

1.0 EXECUTIVE SUMMARY

This report documents CBRE's findings from our Phase I Environmental Site Assessment on the property located at 2488-2514 Fulton Street, Brooklyn, New York (the "Subject"). The property, which is situated in an urban area characterized by light industrial, commercial and residential development, consists of two contiguous parcels of land totaling 0.52-acres in size. Other than a small parking attendant booth, there are no permanent structures on-site.

Currently, the Subject consists of a construction lay down yard with a small single-room booth building used as an office. However, historically the Subject was utilized as a parking lot since at least 1963. Prior to that, the Subject was used as a lumber yard since at least 1951 and was partly a lumber yard and a residential dwelling since 1932. Prior to that, the eastern portion of the Subject was improved with a single-story flour, feed, and hay storage building since 1888. Historical records prior to this date were not reasonably ascertainable. However, it is likely that the Subject was vacant land prior to its original development.

The purpose of this Phase I Environmental Site Assessment was to assess existing site conditions and render an opinion as to the identified or potential presence of recognized environmental conditions in connection with the property within the scope and limitations of ASTM International's Standard Practice for Environmental Site Assessments: Phase I Environmental Site Assessment Process E 1527-13 and the limitations identified herein. Exceptions to or deletions from the scope of work are described in Section 2.0.

Findings, Opinions and Conclusions

The term Recognized Environmental Conditions (RECs) is defined by ASTM Standard E 1527-13 as "...the presence or likely presence of any hazardous substances or petroleum products in, on, or at a property: (1) due to release to the environment; (2) under conditions indicative of a release to the environment; or (3) under conditions that pose a material threat of a future release to the environment. This assessment has revealed no evidence of recognized environmental conditions (RECs) in connection with the Subject.

A Controlled Recognized Environmental Condition *(CREC)* as defined by ASTM Standard E 1527-13 refers to a REC resulting from a past release of hazardous substances or petroleum products that has been addressed to the satisfaction of the applicable regulatory authority, with hazardous substances or petroleum products allowed to remain in place subject to the implementation of required controls. CBRE did not identify CRECs in connection with the Subject.

An historical recognized environmental condition (HREC) refers to an environmental condition which would have been considered a REC in the past, but which is no longer considered a REC based on subsequent assessment and/or remediation of any contaminants to below the most restrictive (generally residential) cleanup target concentrations or regulatory closure with no formal or implied restricted uses. CBRE did not identify HRECs in connection with the Subject.

No significant data gaps were identified that would affect the ability of the environmental professional to identify RECs at the Subject.

The ASTM Standard was designed solely to meet the requirements of the USEPA's All Appropriate Inquiries (AAI) to permit the potential purchaser to satisfy one of the requirements to qualify for the innocent landowner, contiguous property owner, or bona fide prospective purchaser limitations on CERCLA liability, but recognizes that a User may choose to evaluate other business environmental risks (BERs). The investigation has revealed no BERs associated with the standard ASTM scope considerations.

At the request of Client, CBRE conducted a preliminary evaluation for asbestos-containing material (ACM), radon, lead-based paint (LBP), drinking water quality, mold and wetlands which are ASTM Non-Scope Considerations. This investigation has revealed no business environmental risks relating to these ASTM Non-Scope Considerations in connection with the Subject.

2.1 General

CBRE was retained by Metropolitan Commercial Bank ("Client" or "User") to prepare a Phase I Environmental Site Assessment, in conformance with ASTM International's Standard Practice for Environmental Site Assessments: Phase I Environmental Site Assessment Process E 1527-13 on the Subject in accordance with our Agreement dated September 5, 2018.

2.2 Purpose and Scope

2.2.1 Purpose

The purpose of this report is to identify Recognized Environmental Conditions in connection with the property, using the methodology recommended by ASTM International in order for a user to satisfy one of the requirements to qualify for the innocent landowner, contiguous property owner, or bona fide prospective purchaser defenses to CERCLA liability and/or to help understand potential environmental conditions that could materially impact the operation of the business associated with the Subject. Specifically, this methodology is referred to as *Standard Practice for Environmental Site Assessments: Phase I Environmental Site Assessment Process* Designation: E 1527-13.

The term Recognized Environmental Conditions (RECs) is defined by ASTM Standard E 1527-13 as "...the presence or likely presence of any hazardous substances or petroleum products in, on, or at a property: (1) due to release to the environment; (2) under conditions indicative of a release to the environment; or (3) under conditions that pose a material threat of a future release to the environment. De minimis conditions are not recognized environmental conditions."

The term Controlled Recognized Environmental Condition *(CREC)* as defined by ASTM Standard E 1527-13 refers to a REC resulting from a past release of hazardous substances or petroleum products that has been addressed to the satisfaction of the applicable regulatory authority, with hazardous substances or petroleum products allowed to remain in place subject to the implementation of required controls.

The term Historical Recognized Environmental Condition *(HREC)* as defined by ASTM Standard E 1527-13 refers to a past release of any hazardous substances or petroleum products that has occurred in

connection with the property and has been addressed to the satisfaction of the applicable regulatory authority or meeting unrestricted use criteria established by a regulatory authority, without subjecting the property to any required controls.

The term business environmental risk (BER) as defined by ASTM Standard E 1527-13 refers to a risk which can have a material environmental or environmentally-driven impact on the business associated with the current or planned use of a parcel of commercial real estate, not necessarily limited to those environmental issues required to be investigated per the ASTM standard.

2.2.2 Scope

In general, the scope of this assessment consisted of reviewing readily available information and environmental data relating to the property; interviewing readily available persons knowledgeable about the site; reviewing readily available maps, aerial photographs and records maintained by federal, state, and local regulatory agencies; and conducting a site visit.

Of importance, the client is advised that federal, state, and local laws may impose environmental assessment obligations beyond the scope of this practice. Client is also notified that there are likely to be other legal obligations with regard to hazardous substances or petroleum products discovered on the Subject that are not addressed in this practice and that may pose risks of civil and/or criminal sanctions for non-compliance.

The specific scope of this assignment included the following:

2.2.2.1 Performing a site reconnaissance to characterize on-site conditions and assess the site's location with respect to surrounding property uses and natural surface features. In addition, CBRE conducted a reconnaissance of the surrounding roads and readily accessible adjacent properties to identify obvious potential environmental conditions on neighboring properties. Photographs taken as part of the site reconnaissance are provided in Appendix A.

The site visit was conducted on September 13, 2018, by Alex Singh representing CBRE. The site was represented by Mr.

Moshe Simpson, the Property Owner. It was overcast and the temperature was approximately 85° F at the time of our site survey. CBRE conducted the site reconnaissance in a systematic manner focusing initially on the exterior, which was surveyed in a grid pattern. CBRE also surveyed a representative sampling of the interior spaces in a systematic manner.

2.2.2.2 Interviewing persons familiar with the property to obtain information on present and previous on-site activities potentially resulting in the environmental degradation of the site or adjoining properties. A Pre-Survey Questionnaire to be filled out and returned to CBRE by someone knowledgeable about the site was provided to the Site Contact. A blank copy of the Pre-Survey Questionnaire is provided in Appendix B.

The following table presents a summary of the individuals contacted or to whom requests for documentation were made as part of this assessment:

Name	Affiliation	Telephone No.
Building Information System (BIS)	New York City Department of Buildings	(212) 312-8062
Ms. Brenda Farrow	New York City Department of Environmental Protection	(718) 595-3448
Mr. Fawzy Abelsadek	New York State Department of Environmental Conservation	(718) 482-4949
Ms. Rena Bryant	New York City Health Department	(212) 788-5013
Moshe Simpson	Property Owner	(718) 938-7810

2.2.2.3 If provided, reviewing of information such as previously prepared appraisals, building plans and specifications, and environmental reports.

2.2.2.4 Reviewing readily available historical documents, such as topographic maps, aerial photographs, city directories, Sanborn Fire Insurance Maps and atlases, to identify previous activities on and in the vicinity of the Subject. Copies of these documents are included in the Appendices.

2.2.2.5 Reviewing readily available environmental databases maintained by federal, state, and local agencies within the approximate minimum search distances as described within the Regulatory Review Section 6.0 of this report. A copy of the Computerized Environmental Report can be referenced in Appendix D.

2.2.2.6 Conducting a "Tier I" (non-intrusive) Vapor Encroachment Screening (VES) on the Subject in accordance with the methodology set forth in ASTM E 2600-15 "*Standard Guide for Vapor Encroachment Screening on Property Involved in Real Estate Transactions*". During the VES, the Area of Concern (AOC) was minimized using the methodology taught in the ASTM Screening for Vapor Encroachment onto Property Involved in Real Estate Transactions Training Course.

2.2.2.7 Conducting a visual survey of readily accessible common areas to identify the presence of the most obvious and common types of suspect asbestos containing materials (ACM). The basis for "suspect" determination is taken from the materials listed in Appendix G of the United States Environmental Protection Agency (USEPA) publication Managing Asbestos in Place (also known as the Green Book). All building materials listed within Appendix G of the Green Book are considered to be suspect ACMs at the Subject. This screening is not intended to be used for demolition, abatement, renovation, or repair work.

THIS LIMITED SURVEY IS NOT TO BE CONSTRUED AS A COMPREHENSIVE ASBESTOS SURVEY, WHICH OFTEN ENTAILS DESTRUCTIVE TESTING OR THE SURVEY OF AREAS BEHIND WALLS, ABOVE CEILINGS, IN TENANT SPACES AND IN OTHER TYPICALLY INACCESSIBLE AREAS. MOREOVER, CBRE DOES NOT WARRANT THAT ALL ACMs AT THE SUBJECT HAVE BEEN IDENTIFIED.

2.2.2.8 Reviewing published radon occurrence maps to determine whether the site is located in an area with a propensity for elevated radon concentrations.

2.2.2.9 An analysis of mold and/or mold issues was beyond the scope of this report.

2.2.2.10 Assessing the age of the Subject to determine whether it is predisposed to contain lead-based paint. During our walkthrough survey, CBRE noted the condition of the paint observed. Note, a compliance audit for lead paint was not conducted. NOTWITHSTANDING, THIS SCAN FOR LEAD-BASED PAINT SHOULD NOT BE CONSTRUED AS AN IN-DEPTH LEAD-BASED PAINT SURVEY.

2.2.2.11 Testing, if any, was designed solely to meet the requirements of the client's scope of work, not to meet any local, State or Federal regulations and shall not be utilized as such.

2.3 Data Gaps

According to § 3.2.21 of ASTM Standard E 1527-13, a data gap is a lack of or inability to obtain information required by the ASTM Standard despite good faith efforts to gather same. Data gaps may result from incompleteness in any of the activities required by the ASTM Standard. The following data gaps occurred in connection with this report:

Data Gap	Explanation	Significance of Gap
Site History	History not conducted back to a time when the site was undeveloped land (See § 5)	Low - not likely to alter Report's conclusions due to CBRE's search of standard historical sources of information such as historic topographic maps, city directory abstracts, Sanborn Fire Insurance Maps, and interviews with knowledgeable individuals who were familiar with the property.
Site History	Site history not conducted in 5-year intervals (See § 5)	Low - not likely to alter Report's conclusions due to CBRE's search of standard historical sources of information.
User Interview	AAI User Questionnaire not returned to CBRE	Low - not likely to alter Report's conclusions
Former Owner or Operator Interview	Unable to interview former site owner or operator due to inability to locate	Low - not likely to alter Report's conclusions
Governmental Records	FOIAs not returned (See § 8.6)	Unknown - However, if receipt of FOIAs alters the Report's conclusion, the client will be notified

3.0 SALIENT ASSIGNMENT INFORMATION

Salient Assignment Information	
Project No.:	PC80947573-103
Project Name:	2488-2514 Fulton Street
Street Address:	2488-2514 Fulton Street
City, State and Zip:	New York, New York
Primary Use:	Construction Laydown Yard
Year Built and Age of Improvements:	N/A
Site Area:	0.52-Acre
Building Size:	N/A
Number of Buildings:	N/A

4.1 Property Location

The Subject is located at 2488-2514 Fulton Street in the Borough of Brooklyn, Kings County, New York City, New York, and is identified on local tax maps as Block 1577, Lots 17 and 26. More specifically the Subject is located on the north side of Herkimer Street, the south side of Fulton Street and the east side of Williams Place. Please refer to the Site Plan and maps provided within Appendix C.

4.2 Surrounding Land Use

The Subject is located in an urban setting characterized by light industrial and residential development. The following is a tabulation of surrounding property usage:

Direction	Adjacent Properties	Surrounding Properties
North	Across Fulton Street is a NYC Transit property and railroad lines (2000-2022 Broadway/2493 Fulton Street).	New York City Transit property farther north
South	Across Herkimer Street is a light industrial building (1544-1566 Herkimer Street/27-57 Williams Place) and an auto repair shop to the southeast (1833 East New York Avenue)	Light industrial development and the Long Island Railroad farther south.
East	Across the intersection of Fulton Street, Herkimer Street and Williams Avenue is open space/islands/Jewel Square Park.	Railroad tracks, light industrial, residential and commercial development farther east
West	Across Williams Place is a parking lot and elevated railroad lines (2450-2476 Fulton Street).	Public institution, light industrial and residential development farther west

4.3 Physical Site Setting

4.3.1 Size and Shape of Parcel

The parcels are irregular in shape and total 0.52-acres in size.

4.3.2 Topography

The Subject is essentially level and at the same approximate topographic gradient as the surrounding properties. The topography of the area is best described as flat. According to the United States Geological Survey (USGS) *Brooklyn, N.Y.* 7.5 Minute Series topographic map, the Subject's topographic elevation is approximately 73' above mean sea level (msl).

4.3.3 Surface Waters and Wetlands

Surface Waters

There are no surface water bodies or streams on or adjacent to the Subject. The closest open surface water to the Subject is the Pond at Highland Park, which is located approximately 0.5 mile to the northeast.

Wetlands

CBRE reviewed a wetlands map of the subject area prepared using the US Department of the Interior, Fish and Wildlife Service's Internet Wetland Interactive Mapper. The source material used to produce the National Wetlands Inventory digital data for these maps was prepared primarily by stereoscopic analysis of high altitude aerial photographs. Based on this review, CBRE did not identify any federally regulated wetlands on the Subject. Additionally, CBRE did not observe vegetation characteristic of wetlands on-site.

4.3.4 Soils, Geology and Groundwater

Soils

The soils at the Subject are classified as Urban Land. Urban Land complex are those soils in which the soil's original structure and content have been so altered by human activities it has lost its original characteristics and is thus unidentifiable.

Geology

According to a report titled "Potentiometric Surface of the Water Table, Magothy and Lloyd Aquifer on Long Island, New York in 1984, Water

Resources Investigation Report 86--4189 and published by USGS in 1987, the subsurface geology in the vicinity of the Subject consists of the Upper Glacial Deposits, Gardiners Clay, Jameco Gravel, the Raritan formation, and bedrock.

The unconsolidated Upper Glacial layer, deposited during the Pleistocene, extends to a depth of 175' below grade surface (bgs) and consists of glacial outwash deposits composed of sands and gravel. The permeability of this unit is moderate to high.

The Upper Glacial deposits are underlain by Gardiners Clay consisting of clay, silt, and a few layers of sand. Also deposited during Pleistocene, the Gardiners Clay extends to a depth of 200' below sea level (bsl). The permeability of this unit is very low, so it constitutes a confining unit for the underlying aquifer.

The Gardiners Clay is underlain by the Jameco Gravel unit consisting primarily of sand and gravel with a few layers of clay and silt. This unit extends to a depth of 250' bsl and is moderately to highly permeable.

The Jameco Gravel is underlain by the Raritan formation consisting of the Raritan Confining Unit and the Lloyd Sand Member, deposited during the Cretaceous Period. The Raritan Confining Unit extends to a depth of 300' bsl and is composed of clay (solid and silty), with a few lenses and layers of sand, lignite, and pyrite. The permeability of this unit is very poor. The Lloyd Sand Member extends to a depth of 400' bsl and is composed of sand and gravel within a clayey matrix. The permeability of this layer is poor to moderate.

Underlying the Raritan formation is bedrock. Paleozoic and Precambrian in age, the bedrock consists of metamorphic and metaigneous rocks (muscovite and biotic schist, gneiss and metagranites). The bedrock is poorly permeable to virtually impregnable and constitutes the lower boundary of groundwater reservoir.

Groundwater

Under natural, undisturbed conditions, shallow groundwater flow generally follows the topography of the land surface and on this basis, the topography suggests that groundwater flow across the Subject is in a southerly to southeasterly direction. However, localized conditions

can alter flow direction and thus the presumed flow may not coincide with the actual in the Subject area.

4.4 Site Improvements

4.4.1 Utilities

Aside from electricity provided to a small parking lot booth by Consolidated Edison (Con Ed), the Subject is not currently served by any other utilities.

Stormwater runoff collected by yard drains is discharged into the municipal stormwater management system.

4.4.2 Building Description

The Subject is an unimproved construction laydown yard and aside from a small, one-room, concrete block booth building, there are no on-site structures.

4.5 Current Property Use

The Subject property is occupied by a construction laydown yard used for storage of construction materials including soil and gravel. On-site generation of hazardous or petroleum waste was not observed and is not suspected.

4.6 Environmental Permits

Based on our research, no environmental permits such as wastewater discharge, National Pollutant Discharge Elimination System (NPDES), air emissions, or petroleum bulk storage (PBS) tank registrations are required at the Subject.

4.7 Plans and Specifications

Neither building drawings nor specifications were provided for our review.

5.1 Historical Summary

Currently, the Subject consists of a construction lay down yard. However, historically the Subject was utilized as a parking lot since at least 1963. Prior to that, the Subject was used as a lumber yard since at least 1951, and was partly a lumber yard and a residential dwelling since 1932. Prior to that, the eastern portion of the Subject was improved with a single-story flour, feed, and hay storage building since 1888.

5.2 Topographic Maps

CBRE reviewed historic USGS *Brooklyn, N.Y.* 7.5 Minute Series topographic maps of the Subject area provided by EDR dated 2013. The topographic map only depicts contours, roadways, waterbodies, and the locations of schools. Individual structures are not depicted.

5.3 Historical Maps

Sanborn Fire Insurance Maps (Sanborn Maps)

CBRE had a search conducted for Sanborn Maps, which reference the Subject. The findings of this review are summarized below:

Year	Subject Property	Adjacent and Surrounding Properties
1888	The western portion of the Subject is improved with a single-family dwelling and the eastern portion of the Subject is developed with a single-story flour, feed, and hay storage building.	North adjacent properties are developed with dwellings. South adjacent properties are developed with dwellings and stables. East adjacent properties are developed with dwellings and west adjacent properties are developed with dwellings and stores.
1908 1928	The storage building on the eastern portion of the Subject has been razed and the dwelling on the western portion of the Subject remains.	There is a lumber yard farther to the west and stores have been developed to the adjacent north. A large railroad yard has been developed farther to the northeast. The remainder of the surrounding area appears similar to the previous Sanborn Map reviewed.

Year	Subject Property	Adjacent and Surrounding Properties
1932 1950	The eastern portion of the Subject is labeled as a lumber yard. The remainder of the Subject appears similar to the previous Sanborn Map reviewed.	There are elevated rail trestles to the adjacent north and an auto junk yard, laboratory, stores and a filling station with three gasoline tanks to the northeast. There are lumber sheds and dwellings on the adjacent south properties and an apartment building to the adjacent east. The west adjacent properties are depicted as vacant land. There is a hospital farther to the southeast.
1951 1962	The dwelling has been razed from the western portion of the Subject and the entire lot us labeled as a lumber yard with lumber piles and a small outbuilding.	There is a New York City Transit System building to the adjacent north and Williams Place has been developed to the northeast. Herkimer Street has been developed along the southern boundary of the Subject property and a sawing and planing mill has been developed across Herkimer Street. The roads have been widened to the east and a safety island has been developed. There is an ironworks yard to the southwest. The southeast adjacent properties appear vacant.
1963 1965 1966 1976 1977	The Subject is labeled as a parking lot with no individual structures displayed.	The south adjacent building is labeled as a steel products storage. The remainder of the surrounding area appears similar to the previous Sanborn Map reviewed.
1978-1983 1986 1987	The Subject appears similar to the previous Sanborn Map reviewed.	There is an office building to the northwest and a storage building to the adjacent south. The remainder of the surrounding area appears similar to the previous Sanborn Map reviewed.
1988 1989 1991-1996 2001 2002	The Subject appears similar to the previous Sanborn Map reviewed.	An auto repair shop has been developed to the adjacent southeast. The remainder of the surrounding area appears similar to the previous Sanborn Map reviewed.

Year	Subject Property	Adjacent and Surrounding Properties
2003-2007	The Subject appears similar to the previous Sanborn Map reviewed.	The filling station to the northeast has been razed and appears to be vacant land. The remainder of the surrounding area appears similar to the previous Sanborn Map reviewed

5.4 Aerial Photographs

Aerial photographs frequently provide visual documentation of site conditions at the time of the photographs. Activities such as dumping or industrial use of a site can often be discerned through the examination of aerial photographs. Inasmuch as the Subject has been sufficiently covered by other standard historic information sources, aerial photographs were not consulted as part of this assessment.

5.5 Chain-of-Ownership

A copy of the Subject's Chain-of-Title has not been provided to CBRE for review.

5.6 Previous Reports

Although requested, no previously prepared environmental reports such as Phase I or II Environmental Site Assessments, lead-based paint surveys, lead-in-water surveys, asbestos surveys or geotechnical reports were provided for our review.

5.7 City Directories

CBRE commissioned EDR to obtain a historical City Directory Abstract for the Subject, which provide tenant listings by address for every year covered by the directory service. EDR's City Directory Abstract included a directory review for the following years: 1934, 1940, 1970. This review yielded the following information:

Subject Property: The Subject is listed with residential listings in 1934, commercial listings in 1940, and Melrose Lounge in 1970. Given that the Subject has been a parking lot over 50 years, limited listings were identified. These listings are not suspected of having a negative environmental impact on the Subject.

Surrounding Properties: Adjacent and surrounding properties were not identified on the City Directory Abstract.

5.8 Interviews

According to Moshe Simpson, the Property Owner who has been involved with the property for the past eight months, the Subject was a parking lot prior to the current operations as a construction lay down yard. Mr. Simpson stated that the piles of soil on-site are clean and used for construction.

5.9 Municipal Records

Tax Assessor Records

According to the tax assessor records reviewed, the Subject property consists of two contiguous parcels totaling 0.52-acre and is identified on New York City tax maps as Block 1577, Lots 17 and 26. The Subject has alternate addresses of 2488-2492 Fulton Street.

Building Department Records

CBRE reviewed building permits and records for the Subject at the New York City Department of Building (NYCDOB), Building Information System (BIS) database. No relevant environmental records or permits were identified for the Subject.

5.10 Internet Search

CBRE conducted a cursory internet search for the Subject's name and address using the Google search engine on September 20, 2018. No environmentally related information was identified on the first page of the Google search results.

A copy of regulatory database information contained within a Computerized Environmental Report (CER) appears in Appendix D. The CER is a listing of sites identified on select federal and state standard source environmental databases within the approximate minimum search distance specified by ASTM Standard Practice for Environmental Site Assessments E 1527-13. CBRE reviewed each environmental database to determine if certain sites identified in the CER are suspected to represent a material negative environmental impact to the Subject. The following table lists the number of sites by regulatory database within the prescribed minimum search distance appearing in the CER.

Databases Reviewed	Approximate Minimum Search Distance (AMSD)	Number of Sites Within AMSD
Federal National Priorities List (NPL) Site List	One-Mile	0
Federal Delisted NPL Site List	One-Half Mile	0
Superfund Enterprise Management System (SEMS) (Formerly known as Federal Comprehensive Environmental Response, Compensation, and Liability Information System (CERCLIS))	One-Half Mile	0
SEMS-ARCHIVE (Formerly known as Federal CERCLIS No Further Remedial Action Planned (NFRAP) Sites)	One-Half Mile	0
Federal Resource Conservation and Recovery Information System (RCRIS) Treatment, Storage, and Disposal (TSD) List	One-Half Mile	0
Federal RCRIS Generators List	On-Site and Adjoining Properties	2
Federal Corrective Action Tracking System (CORRACTS)	One-Mile	0
Federal Emergency Response Notification System (ERNS) List	On-Site	0
Federal Institutional/Engineering Control Registries	On-Site	0
New York and Tribal Lists of NPL Equivalent Hazardous Waste Sites Identified for Investigation and/or Remediation	One-Mile	1
New York and Tribal Lists of CERCLIS Equivalent Hazardous Waste Sites Identified for Investigation and/or Remediation	One-Half Mile	0
New York and Tribal Landfills or Solid Waste Facilities List	One-Half Mile	6
New York and Tribal Petroleum Bulk Storage Tank List	On-Site and Adjoining Properties	1

Databases Reviewed	Approximate Minimum Search Distance (AMSD)	Number of Sites Within AMSD
New York and Tribal Leaking UST/Spill List	One-Half Mile	49
New York and Tribal Institutional/Engineering Control Registries	On-Site	0
New York and Tribal Voluntary Cleanup Sites	One-Half Mile	2
New York and Tribal Brownfields Sites	One-Half Mile	0

The CER identified three "Orphan Sites". "Orphan Sites" are those sites that could not be mapped or "geocoded" due to inadequate address information. Please refer to the CER for a list of these "Orphan Sites". CBRE attempted to locate these sites via a review of street maps, vehicular reconnaissance and/or interviews with people familiar with the area. "Orphan Sites" that were identified in this manner were analyzed in their respective regulatory database below.

A description of the databases reviewed by CBRE and an analysis of sites identified within the prescribed search area are presented below.

6.1 Federal Databases

NPL

The NPL database is a listing of the most serious uncontrolled or abandoned hazardous waste sites identified for possible long-term remedial action under the Comprehensive Environmental Response, Compensation and Liability Act (CERCLA or "Superfund"). A site must be on the NPL to receive money from the Trust Fund for Remedial Action.

Analysis/Comment: The CER did not identify NPL sites within the AMSD.

Delisted NPL Site List

The EPA may delete a final NPL site if it determines that no further response is required to protect human health or the environment, under Section 300.425(e) of the National Contingency Plan (55 FR 8845, March 8, 1990). Sites that have been deleted from the NPL remain eligible for further Superfund-financed remedial action in the unlikely event that conditions in the future warrant such action. Partial deletions can also be conducted at NPL sites.

Analysis/Comment: The CER did not identify Delisted NPL sites within the AMSD.

SEMS

SEMS is the USEPA's system for tracking hazardous waste sites, potential hazardous-waste sites and remedial activities performed in support of the Superfund Program. The system was formerly known as CERCLIS. A site's presence on SEMS does not imply a level of federal activity or progress at a site, nor does it indicate that hazardous conditions necessarily exist at the location. Within one year of being entered into SEMS, the USEPA performs a preliminary assessment of a site. Based upon the results of the preliminary assessment, the USEPA may conduct additional investigation, which could lead to a site being listed on the NPL.

Analysis/Comment: The CER did not identify SEMS sites within the AMSD.

SEMS-ARCHIVE

SEMS-ARCHIVE tracks sites that have no further interest under the Superfund Program. The list was formerly known as CERCLIS-NFRAP. Archived status sites may be sites where, following an initial investigation, no contamination was found, contamination was removed quickly without the need for the site to be placed on the NPL, or the contamination was not serious enough to warrant Federal Superfund Action or NPL consideration.

Analysis/Comment: The CER did not identify SEMS-ARCHIVE sites within the AMSD.

RCRIS TSD

The RCRIS TSD contains information pertaining to those facilities that treat, store, or dispose of hazardous waste. While these facilities represent some form of hazardous waste activity, they are most significant if determined to be out of compliance or to have violations.

Analysis/Comment: The CER did not identify RCRIS TSD facilities within the AMSD.

RCRIS Generators

CBRE reviewed the list of sites, which have filed notification with the USEPA in accordance with RCRA requirements. These sites include generators of hazardous waste regulated under RCRA. Under RCRA, hazardous waste generators are classified by the quantity of hazardous waste generated in a calendar month into the following categories: Large Quantity Generator (LQG), greater than 1,000 kilograms (kg); Small Quantity Generator (SQG), 100 to 1,000 kg; and Conditionally-Exempt Small Quantity Generator (CESQG), less than 100 kg. RCRA Generators, while they represent some form of hazardous waste activity, are most significant if they are determined to have Class I Violations or to be non-compliant.

Analysis/Comment: The CER identified the following RCRA Generators located within the AMSD:

Property Name/ Address	Direction	Presumed Hydrogeologic Relationship	Regulatory Status
MTA NYCT – Subway Electronics Maint Div 2020 Broadway	Northwest	Upgradient	RCRA SQG

The above tabulated site is listed as a RCRA SQG under EPA ID NYR000078071 for the production of corrosive waste and lead. This site is not listed on any database indicative of an existing contamination condition such as the NY Spills/LUST/LTANKS database. As such, CBRE does not suspect this site of having had a negative environmental impact to the Subject.

Property Name/ Address	Direction	Presumed Hydrogeologic Relationship	Regulatory Status
NYCT Herkimer Street Yard Herkimer & Williams St	Southwest	Crossgradient	RCRA Non-Generator

The above tabulated site is listed as a RCRA Non-Generator under EPA ID NYD982183287 and was historically an LQG in 1987 for the production of ignitable hazardous waste. This listing has no reported violations and is not currently a generator of hazardous waste. In addition, this site is not listed on any database indicative of an existing contamination condition and is located at a crossgradient hydrogeologic position in relation to the Subject. As such,

CBRE does not suspect this listing of having had a negative environmental impact to the Subject.

In addition, several Con Edison service box listings were identified on the RCRA Non-Generator database. Con Edison service boxes are typically located in vaults within the streets and sidewalks adjacent to the properties for which they are listed and any releases would most likely be contained within these vaults. In addition, these listings are not currently generators of hazardous waste and are located at crossgradient or downgradient hydrogeologic positions in relation to the Subject. Given the above information, CBRE does not suspect these listings of having had a negative environmental impact on the Subject.

Corrective Action Tracking System (CORRACTS)

CORRACTS is a list of facilities that are found to have had hazardous waste releases and require RCRA corrective action activity, which can range from site investigations to remediation.

Analysis/Comment: The CER did not identify CORRACTS sites within the AMSD.

ERNS

The ERNS is a database of notifications of oil discharges and hazardous substance releases made to the Federal government. These notifications are used by "On-Scene Coordinators" to determine an emergency response and release prevention. When a call is made to the National Response Center or one of the 10 USEPA Regions, a report is created containing all of the release information that the caller provided. This report is transferred to an appropriate agency to evaluate the need for a response and the records are electronically transferred to the ERNS database. As such, if a reported release of oil or a hazardous substance is deemed to require a response, it should also be listed in the appropriate federal or state environmental database such as CERCLIS, state equivalent CERCLIS, or state leaking underground storage tank or spills lists.

Analysis/Comment: The CER did not identify the Subject on the ERNS database.

Federal Institutional Control/Engineering Control Registries

The Federal registries contain listings of those sites which have either engineering and/or institutional controls in place. Engineering controls include various physical control devices such as fences, caps, building slabs, paved areas, liners and treatment methods to eliminate pathways for regulated substances to enter the environment or affect human health. Institutional controls include administrative measures, such as groundwater use restrictions, construction restrictions, property use restrictions and post remediation care requirements intended to prevent exposure to contaminants remaining on site. Deed restrictions (Activity and Use Limitations) are generally required as part of institutional controls.

Analysis/Comment: The CER did not identify the Subject on the Federal Institutional or Engineering Control registries.

6.2 New York State Department of Environmental Conservation (NYSDEC) and Tribal Databases

Registry of Inactive Hazardous Waste Disposal Sites (IHWDS) and Tribal NPL Equivalent State Hazardous Waste Sites (SHWS)

The IHWDS and Tribal NPL Equivalent SHWS list is an inventory of toxic sites listed by New York and/or Tribal Environmental and Health Authorities. These sites are either under remediation, or are currently under evaluation for further action, if necessary.

Analysis/Comment: The CER identified the following IHWDS and/or Tribal NPL Equivalent Hazardous Waste sites within the AMSD:

Property Name/ Address	Distance (Mile)	Direction	Presumed Hydrogeologic Relationship	Regulatory Status
K – Union Station Holder Atlantic Ave, Ashford St, Liberty Ave	0.85	East	Crossgradient	SHWS

The above tabulated site is located a sufficient distance from the Subject so as not to be reasonably suspect of having impacted same. In addition, this site is located hydrogeologically crossgradient from the Subject and groundwater flow across this site is suspected to be away from the Subject. As such, CBRE does

not suspect this site of having had a significant negative environmental impact on the Subject.

Vapor Intrusion Legacy Site List

"Vapor intrusion" refers to the process by which volatile chemicals move from a subsurface source into the indoor air of overlying or adjacent buildings. The subsurface source can either be contaminated groundwater or contaminated soil which releases vapors into the pore spaces in the soil. Improvements in analytical techniques and knowledge gained from site investigations in New York and other states has led to an increased awareness of soil vapor as a medium of concern and of the potential for exposures from the soil vapor intrusion pathway. Based on this additional information, the NYSDEC is currently re-evaluating pre-2003 remedial decisions on IHWDS where chlorinated hydrocarbons were released to determine the possibility of vapor intrusion at the sites. The Vapor Intrusion Legacy Site List is a database of these sites.

Analysis/Comment: The CER did not identify Vapor Intrusion Legacy sites within a mile of the Subject.

New York and Tribal CERCLIS Equivalent Hazardous Waste Sites

The State HWS is an inventory of dumps, landfills, and other toxic sites listed by Environmental and Health Authorities. The Tribal NPL Equivalent HWS list is an inventory of toxic sites listed by Tribal Environmental and Health Authorities. These sites are either under remediation, or are currently under evaluation for further action, if necessary.

Analysis/Comment: The CER did not identify New York and/or Tribal CERCLIS Equivalent Hazardous Waste sites within the AMSD.

New York and/or Tribal Solid Waste Facilities (SWF) List

The SWF list is an inventory of landfills, incinerators, transfer stations, and other sites that manage solid wastes.

Analysis/Comment: The CER identified six SWF sites the AMSD. The above tabulated sites are located a sufficient distance from the Subject so as not to be reasonably suspect of having impacted same. In addition, these sites are located hydrogeologically crossgradient/downgradient from the Subject and groundwater flow across these sites is not suspected to be in the direction of

the Subject. As such, CBRE does not suspect these sites of having had a significant negative environmental impact on the Subject.

Petroleum Bulk Storage (PBS) Tanks List and/or Tribal Registered Storage Tanks (RST) Facility List

The PBS Tank list is an inventory of registered liquid bulk storage tanks maintained either by the county or the NYSDEC. Inclusion of a site on the PBS Tank list does not necessarily constitute environmental contamination, but instead merely indicates the presence of registered bulk storage tanks.

Analysis/Comment: The CER identified the following PBS Tank sites within the AMSD:

Property Name/ Address	Distance	Direction	Presumed Hydrogeologic Relationship	Regulatory Status
Broadway Fulton 2090 Broadway	Adjacent	Northeast	Crossgradient	Closed

The above tabulated site is listed in the NY Underground Storage Tank (UST) database under PBS No. 2-146188 for the former presence of five 550-gallon gasoline USTs that were reportedly closed and removed on April 20, 1988 and one 550-gallon gasoline UST that was reportedly closed and removed on April 20, 2012. This site is not listed on any database indicative of an existing contamination condition and is located at a crossgradient hydrogeologic position in relation to the Subject. As such, CBRE does not suspect this listing of having had a negative environmental impact on the Subject.

New York Leaking Underground Storage Tanks (LUST) and Spill Lists

The LUST list is an inventory of spills and leaks, both active and inactive reported to regulatory authorities. They include stationary and non-stationary source spills reported to state and federal agencies, including remediated and contaminated leaking UST sites. The Spills list is a compilation of data collected on spills and reported to the NYSDEC pursuant to either Article 12 of the Navigation Law, or 6 NYCRR Section 595.2.

Analysis/Comment: The CER identified 49 LUST/Spill/LTANKS listings within the prescribed search radius. All of these listings have been i) granted a "Case Closed" status by the NYSDEC (this classification is granted to those sites that have been remediated to the satisfaction of the NYSDEC and are not suspected to pose a significant threat to human health or the environment), ii)

are located at crossgradient or downgradient hydrogeologic directions with anticipated groundwater flow away from the Subject; iii) are de minimis in nature; and/or iv) located over one-eighth mile away from the Subject, and based on the general non-sensitivity of the urban setting of the Subject, are not considered to represent a significant environmental concern. As such, CBRE does not suspect that these sites have had a significant negative environmental impact upon the Subject.

New York and Tribal Institutional Control/Engineering Control Registries

According to the NYSDEC website, Institutional Controls shall mean any non-physical means of enforcing a restriction on the use of real property that limits human or environmental exposure, restricts the use of groundwater, provides notice to potential owners, operators, or members of the public, or prevents actions that would interfere with the effectiveness of a remedial program or with the effectiveness and/or integrity of operation, maintenance, or monitoring activities at or pertaining to a brownfield site.

Engineering Control shall mean any physical barrier or method employed to actively or passively contain, stabilize, or monitor hazardous waste or petroleum, restrict the movement of hazardous waste or petroleum to ensure the long-term effectiveness of a remedial program, or eliminate potential exposure pathways to hazardous waste or petroleum. Engineering controls include, but are not limited to, pavement, caps, covers, subsurface barriers, vapor barriers, slurry walls, building ventilation systems, fences, access controls, provision of alternative water supplies via connection to an existing public water supply, adding treatment technologies to such water supplies, and installing filtration devices on private water supplies.

- If an IC/EC is used as a component of a site cleanup plan, the Remedial Work Plan must include: a complete description of the IC/ECs and the mechanisms that will be used to implement, maintain, monitor, and enforce such restrictions and controls, both by the applicant and by any state and local government, and an evaluation of the reliability, viability, and costs of the long-term implementation, maintenance, monitoring, and enforcement of any IC/EC.
- Financial assurance for the long-term maintenance, monitoring, and enforcement of IC/ECs may be required.
- Any EC must be used in conjunction with an IC.
- The final remediation report must include a certification that any IC/ECs are included in an environmental easement that has been duly recorded.

- An annual certification that the IC/ECs are in place and protective of public health and the environment must be submitted to the NYSDEC.
- The NYSDEC must create, update, and maintain a data base available to the public of sites using IC/ECs.
- Any proposal for a change in site use must include an evaluation of the impacts of the change on the viability, reliability, and effectiveness of any IC/ECs.

Analysis/Comment: The CER did not identify the Subject on the New York and Tribal Institutional or Engineering Control registries.

New York and Tribal Voluntary Cleanup Program Sites

New York established its Voluntary Cleanup Program (VCP) to address the environmental, legal and financial barriers that often hinder the redevelopment and reuse of contaminated properties. New York's Voluntary Cleanup Program is a cooperative approach among the NYSDEC, lenders, developers and prospective purchasers to investigate and/or remediate contaminated sites. Under the VCP, a volunteer performs remedial activities pursuant to one or more NYSDEC approved work plans. The volunteer agrees to remediate the site to a level which is protective of public health and the environment for the present or intended use of the property. Investigation and remediation is carried out under the oversight of the NYSDEC and the New York State Department of Health (DOH) and the volunteer pays the State's oversight costs. When the volunteer completes work, a release from liability from the NYSDEC is provided with standard reservations. Once the required remedial actions have been completed, the NYSDEC issues a letter declaring that it agrees that the volunteer has met their obligations and that, barring an event triggering a reopener, the Department does not contemplate further action will need to be taken at the site. Non-PRP volunteers also receive a release that covers natural resource damages. All of the volunteer's successors and assigns (except the site's PRPs) benefit from the release given to the volunteer. The NYSDEC's release binds only itself, and does not bind private parties harmed, does not bind the State's Attorney General, the State's Comptroller, and does not bind the USEPA.

The Release is subject to the following reservations for further investigation or remediation the NYSDEC deems necessary due to:

- Off-site migration of contamination causing significant impacts if the Volunteer is a PRP;

- Environmental conditions or information related to the Site that were unknown when the Release was issued and that indicate that site conditions under the Contemplated Use are not sufficiently protective of human health and the environment;
- Failure to comply with the VCA (e.g., not completing OM&M, not paying State costs, not maintaining use restrictions, etc.);
- Fraud committed by the Volunteer in entering into or implementing the VCA;
- A release, discharge or threat thereof after the effective date of the VCA; or
- A change of use where the new use requires a lower level of residual contamination.

Analysis/Comment: The CER identified the following VCP site within the AMSD.

Property Name/ Address	Distance (Mile)	Direction	Presumed Hydrogeologic Relationship	Regulatory Status
91 Junius Street 91 Junius Street	0.25	South	Crossgradient	Active
201-205 Mother Gaston Boulevard/2396 Dean Street	0.29	West Southwest	Crossgradient	Active

The above tabulated sites are located a sufficient distance from the Subject so as not to be reasonably suspect of having impacted same. In addition, these sites are located hydrogeologically crossgradient from the Subject and groundwater flow across these sites is not suspected to be in the direction of the Subject. As such, CBRE does not suspect these sites of having had a significant negative environmental impact on the Subject.

New York and Tribal Brownfield Sites

According to the NYSDEC website, brownfields are abandoned, idled, or under-used properties where expansion or redevelopment is complicated by real or perceived environmental contamination. They typically are former industrial or commercial properties where operations may have resulted in environmental contamination. Brownfields often pose not only environmental, but legal and financial burdens on communities. The impediments to contaminated site redevelopment in New York are complex. The existing liability scheme may hold all owners of contaminated property liable for cleanup costs, regardless of when or how the property was acquired. The potential cost of cleanup, which may not be known for certain at the time of

purchase, is also a deterrent to parties wishing to build, relocate, or expand businesses. Lenders have been reluctant to extend credit for the purchase and cleanup of contaminated sites, fearing future liability issues.

A Brownfield Cleanup Agreement (BCA) is required for all parties who wish to participate in the Brownfield Cleanup Program. By executing a BCA, an Applicant makes a commitment to undertake certain remedial activities under the NYSDEC's oversight.

Analysis/Comment: The CER did not identify Brownfield sites within a one-half mile radius of the Subject.

New York City Building Information System

The City Environmental Quality Review (CEQR) designation "E" on New York City Zoning Maps indicates that environmental requirements pertaining to potential hazardous material contamination or noise or air quality impacts have been established on one or more tax lots. These "E" designations function as indicators of the environmental review that must be conducted when the lots are developed in accordance with the regulations of the rezoned district.

New York City Zoning Resolution § 11-15 provides that the New York City Department of Buildings (NYCDOB) may not issue a building permit for work on a tax lot labeled with an "E" due to potential hazardous material contamination, if the building permit would allow: (1) a development; (2) an enlargement, extension or change of use involving a residential or community facility use; or (3) an enlargement that disturbs the soil. The NYCDOB identifies haz-mat "E" lots on its Building Information System ("BIS").

An "E" designation for potential hazardous material contamination may be satisfied and removed from a zoning map following receipt of a report from the NYC Office of Environmental Remediation (OER) stating that the environmental requirements for the lot have been met. These requirements may include subsurface investigations and/or remediation of contamination to the satisfaction of the OER.

Analysis/Comments: Based on our review of the NYCDOB BIS and New York City Zoning Maps, an "E" designation has not been declared on the Subject.

6.3 EDR Proprietary Databases

EDR Manufactured Gas Plants

This database includes records of coal gas plants (manufactured gas plants) compiled by EDR's researchers. Manufactured gas sites were used in the United States from the 1800's to the 1950's to produce a gas that could be distributed and used as fuel. These plants used whale oil, rosin, coal, or a mixture of coal, oil, and water that also produced a significant amount of wastes. Many of the byproducts of the gas production, such as coal tar (oily waste containing volatile and non-volatile chemicals), sludges, oils and other compounds are potentially hazardous to human health and the environment. The byproduct from this process was frequently disposed of directly at the plant site and can remain or spread slowly, serving as a continuous source of soil and groundwater contamination.

Analysis/Comment: The CER did not identify the Subject or any adjacent properties on the manufactured gas plant database.

EDR Historic Auto Stations

EDR has searched selected national collections of business directories and has collected listings of potential gas station/filling station/service station sites that were available to EDR researchers. EDR's review was limited to those categories of sources that might, in EDR's opinion, include gas station/filling station/service station establishments. The categories reviewed included, but were not limited to gas, gas station, gasoline station, filling station, auto, automobile repair, auto service station, service station, etc.

Analysis/Comment: The CER did not identify the Subject on the historical auto stations database. However, the adjacent northeast property addressed as 2501 Fulton Street is listed as Rusbro Transmission Inc. from 1969 to 1989. This site is not listed on any database indicative of an existing contamination condition and is located at a crossgradient hydrogeologic position in relation to the Subject. As such, CBRE does not suspect this listing of having had a negative environmental impact on the Subject.

EDR Historic Cleaners

EDR has searched selected national collections of business directories and has collected listings of potential dry cleaner sites that were available to EDR researchers. EDR's review was limited to those categories of sources that might, in EDR's opinion, include dry cleaning establishments. The categories

reviewed included, but were not limited to dry cleaners, cleaners, laundry, laundromat, cleaning/laundry, wash & dry etc.

Analysis/Comment: The CER did not identify the Subject or any adjacent properties on the historical cleaners database.

7.1 Chemical Storage and Usage

With the exception of chemicals customarily used for routine building maintenance and cleaning, CBRE did not observe any hazardous chemicals stored on-site. For the most part, the maintenance chemicals are stored in former parking lot booth building. Of note, floor drains were not observed in the vicinity of the chemical storage areas. In addition, housekeeping was generally considered satisfactory. The chemicals, which are stored in their original containers, do not appear to represent an impact to the environmental quality of the Subject provided that they are used as intended, properly handled, and the regulations pertaining to their usage are followed.

7.2 Bulk Storage Tanks

Underground Storage Tanks (USTs)

No active USTs were identified on the Subject property and no common indicators of USTs such as vent pipes, fill ports, manways, pavement cuts, fuel gauges or dispensers were observed. In addition, the Subject was not identified on the New York list of registered UST facilities. No underground storage tanks were reportedly removed, closed-in-place or abandoned at the Subject and no common indicators of closed tanks were observed.

Aboveground Storage Tanks (ASTs)

No ASTs were observed and CBRE did not identify any equipment, which should require such tanks. Moreover, visual indicators of former site ASTs, such as tank cradles, secondary containment structures, tank pedestals, etc., were not observed. In addition, according to the site contact, there are no ASTs on-site.

7.3 Site Waste and Wastewater

Solid Waste

Non-hazardous solid waste is disposed of in dumpsters and is removed from the Subject on a regular basis by a private carting firm. Potential sources of contamination, such as waste oil or automobile batteries, were not observed in the vicinity of the dumpsters.

Sanitary Sewage

Sanitary sewage disposal is provided by the NYCDEP. CBRE did not observe any sources of wastewater or liquid discharge into the sewer other than sanitary sewage.

Hazardous Waste

No hazardous waste was observed or reported to be generated on the Subject. Furthermore, CBRE's review of the USEPA's database of sites regulated under RCRA did not identify the Subject as a generator of hazardous waste.

7.4 Stained Soil, Stained Pavement, or Stressed Vegetation

There was no evidence of significant soil staining, stained pavement, or stressed vegetation observed on-site.

7.5 Liquid Discharges

No visible evidence of liquid discharges, suspected to represent an environmental concern were observed during our survey.

7.6 Pools of Liquid

CBRE did not observe significant standing surface water or pools containing liquids likely to be hazardous substances or petroleum products.

7.7 Pits, Ponds, or Lagoons

No pits, ponds or lagoons suspected of containing hazardous substances or petroleum products were identified on-site.

7.8 Wells

CBRE did not identify on-site dry wells, irrigation wells, injection wells, observation wells, monitoring wells, potable water wells, recovery wells or abandoned wells.

7.9 On-Site Fill

Based on our observations, other than typical engineered fill used in foundation construction, it does not appear that a significant amount of fill has been imported onto the Subject.

7.10 Drums and Containers for Storing Waste

With the exception of non-hazardous solid waste containers, CBRE did not identify containers suspected of storing waste. With respect to the non-hazardous solid waste containers, no significant environmental concerns were noted.

7.11 Floor Drains and Sumps

CBRE did not identify any floor drains or sumps that were stained, emitting foul odors, connected to an on-site sewage disposal system or located adjacent to chemical storage areas.

7.12 Odors

CBRE did not identify strong, pungent, or noxious odors suspected to represent an environmental concern.

7.13 Air Emissions

CBRE did not identify processes or equipment that emit noticeable vapors or fumes.

7.14 Polychlorinated Biphenyls (PCBs)

Transformers

No primary power electrical transformers were identified on-site.

Hydraulic Lifts

No hydraulic lifts were observed on-site.

Elevators

No hydraulic elevators were observed on-site.

Compactors and Bailers

No hydraulic compactors or bailers were observed on-site.

7.15 Asbestos-Containing Material (ACM)

As there are no permanent structures on-site, ACM is not considered a concern.

7.16 Lead-in-Drinking Water

As there are no permanent structures on-site, lead in drinking water is not considered a concern.

7.17 Radon

Based on statistical information maintained within the New York State Department of Health (NYS DOH)'s *Short Term Basement Radon Measurements by Town,* dated January 2017, radon concentrations in Kings County average 1.94 picocuries per liter (pCi/L), which is below the 4.0 pCi/L action level established by the USEPA and places the Subject in an EPA radon Zone 3. Based solely on this data, it is unlikely that radon represents an environmental concern to the Subject.

7.18 Lead-Based Paint (LBP)

As there are no permanent structures on-site, LBP is not considered a concern.

8.1 Questionnaires

CBRE sent a Pre-Survey Questionnaire and an AAI User Questionnaire to the site contact and the User, respectively. The purpose of these questionnaires was to disclose any previous or existing hazardous waste or toxic material conditions, which may not have been apparent at the time of our site reconnaissance and to satisfy the User interview all appropriate inquiry requirements.

The completed AAI questionnaire is attached hereto as Appendix B. However, the site contact has not returned a completed Pre-Survey Questionnaire.

8.2 User

8.2.1 Title Records

A copy of the Subject's Chain-of-Title has not been provided to CBRE for review.

8.2.2 Environmental Clean Up Liens and Activity and Use Limitations (AULs)

The User had no knowledge of any environmental liens against the Subject that have been filed or recorded under federal, tribal, state or local law. Moreover, the User was not aware of any AULs, such as engineering controls, land use restrictions, or institutional controls that are in-place at the Subject or have been filed or recorded under federal, tribal, state or local law.

8.2.3 Specialized Knowledge

The User had no specialized knowledge of recognized or potential recognized environmental conditions in connection with the Subject.

8.2.4 Relationship of Purchase Price to Fair Market Value Due to Contamination in Connection with the Subject

The User has indicated they are unaware of any environmental conditions in connection with the Subject that have resulted in the diminution of its purchase price in relation to its Fair Market Value.

8.2.5 Common Knowledge or Reasonably Ascertainable Information

The User had no common knowledge of recognized or potential recognized environmental conditions in connection with the Subject.

8.2.6 Purpose for Conducting the Phase I Environmental Site Assessment

The purpose of conducting this Phase I Environmental Site Assessment was for underwriting purposes.

8.2.7 Proceedings Involving the Property

The User had no knowledge of pending, threatened, or past litigation, administrative proceedings, or notices from governmental agencies regarding violations of environmental laws regarding hazardous substances or petroleum products.

8.3 Key Site Manager

8.3.1 Historic Site Use

According to Moshe Simpson, the Property Owner who has been involved with the property for the past eight months, the Subject was a parking lot prior to the current operations as a construction lay down yard. Mr. Simpson stated that the piles of soil on-site are clean and used for construction.

8.3.2 Proceedings Involving the Property

Mr. Simpson had no knowledge of pending, threatened, or past litigation, administrative proceedings, or notices from governmental agencies regarding violations of environmental laws regarding hazardous substances or petroleum products involving the Subject.

8.4 Occupants

Subject occupants were not available for interviews.

8.5 Past Owners

CBRE was unable to locate the Subject's former owner.

8.6 Local Regulatory Agency Interviews and/or File Reviews

Tax Assessor Records

According to the tax assessor records reviewed, the Subject property consists of two contiguous parcels totaling 0.52-acre and is identified on New York City tax maps as Block 1577, Lots 17 and 26. The Subject has alternate addresses of 2488-2492 Fulton Street.

Building Department Records

CBRE reviewed building permits and records for the Subject at the New York City Department of Building (NYCDOB), Building Information System (BIS) database. No relevant environmental records or permits were identified for the Subject.

Health Department

CBRE has sent a request to the New York City Health Department for environmental information pertaining to the Subject property. As of this writing, the Health Department has not responded to our request. Should receipt of a response from the Health Department change the conclusions of this report, the Client will be notified in writing by CBRE.

New York State Department of Environmental Conservation (NYSDEC)

CBRE has sent a request to the New York State Department of Environmental Conservation (NYSDEC) for environmental information pertaining to the Subject property. As of this writing, the NYSDEC has not responded to our request. Should receipt of a response from the NYSDEC change the conclusions of this report, the Client will be notified in writing by CBRE.

New York City Department of Environmental Protection (NYCDEP)

CBRE has sent a request to the New York City Department of Environmental Protection (NYCDEP) for environmental information pertaining to the Subject property. As of this writing, the NYCDEP has not responded to our request. Should receipt of a response from the NYCDEP change the conclusions of this report, the Client will be notified in writing by CBRE.

Fire Department

CBRE did not send a request to the Fire Department of the City of New York (FDNY) as based on our experience with this agency, the information is not reasonably ascertainable, as the response time exceeds 20 calendar days and typically extends 4-6 weeks from acknowledgement of receipt of the request. However, potential tank information was requested from additional regulatory authorities (NYSDEC) under a separate FOIA and were viewed on-line via the NYSDEC database website as well as the NYC Office of Environmental Remediation (OER) Searchable Property Environmental E-Database (SPEED). Additionally, CBRE reviewed historical Sanborn maps for evidence of petroleum or chemical storage tanks on-site.

CBRE conducted a "Tier I" (non-intrusive) Vapor Encroachment Screening (VES) on the Subject in accordance with the methodology set forth in ASTM E 2600-15 "*Standard Guide for Vapor Encroachment Screening on Property Involved in Real Estate Transactions*". During the VES, the Area of Concern (AOC) was minimized using the methodology taught in the ASTM Screening for Vapor Encroachment onto Property Involved in Real Estate Transactions Training Course. The purpose of the Tier I VES is to conduct an initial screen to identify, to the extent feasible, the potential for a vapor encroachment condition (VEC) in connection with the Subject with respect to chemicals of concern that may migrate as vapors into the vadose zone of the Subject as a result of contaminated soil and/or groundwater on or near the Subject.

This VES utilized readily available data sources previously discussed in this Phase I ESA to include the type of soils, geology and groundwater characteristics of the Subject area (refer to Section 4.3) as well as known or potentially contaminated sites as identified on Federal, State, tribal and local databases. CBRE also utilized previously discussed standard historical sources of information to identify potential historical sources of contamination on the Subject and surrounding properties which may be indicative of a VEC. This data collection and analysis was coupled with our site reconnaissance of the Subject and surrounding properties. Based upon the results of our data collection, reconnaissance and analysis, a summary of our Tier I VES findings is presented in the table below:

Potential for Vapor Encroachment to Impact the Subject	
Area of Concern	**Conclusion**
Subject Operations or Existing Conditions	None identified (Refer to Sections 4.0 Site Description and 7.0 Site Reconnaissance)
Historical Uses of the Subject Property	None identified (Refer to Section 5.0 Historical Use)
Adjoining Property Operations or Existing Conditions	None identified (Refer to Section 4.2 Surrounding Land Use)
Historical Uses of Adjoining Properties or Nearby Properties	None identified (Refer to Section 5.0 Historical Use)
Regulatory Review of sites identified on Federal, State, tribal and Local Environmental Databases which were located in Approximate Minimum Search Distance (AMSD)	Several Identified (Detailed within Section 6.0 Regulatory Review), but none of concern.

Several impacted properties were identified in CBRE's regulatory database review. However, based upon hydrogeology, groundwater flow direction and the furthest known extents of the contamination, none of these properties are suspected of having petroleum or chemical contaminant plumes that would be identified as a VEC and as such, a VEC from these properties can be ruled out.

10.0 FINDINGS, CONCLUSIONS AND RECOMMENDATIONS

CBRE has performed a Phase I Environmental Site Assessment in conformance with the scope and limitations of ASTM Standard Practice E1527-13 of the property at 2488-2514 Fulton Street, New York, New York. Any exceptions to, or deletions from, the standard practice are described within Section 2.0 of this report.

This assessment has revealed no evidence of recognized environmental conditions (RECs) in connection with the Subject.

CBRE did not identify CRECs in connection with the Subject.

CBRE did not identify HRECs in connection with the Subject.

No significant data gaps were identified that would affect the ability of the environmental professional to identify RECs at the Subject.

The investigation has revealed no BERs associated with the standard ASTM scope considerations.

This investigation has revealed no business environmental risks relating to these ASTM Non-Scope Considerations in connection with the Subject.

11.1 This report has been prepared in compliance with the ASTM standard entitled "Standard Practice for Environmental Site Assessments: Phase I Environmental Site Assessment Process" E1527-13.

11.2 The observations described in this report were made under the conditions stated herein. The conclusions presented in the report were based solely upon the services described therein, and not on scientific tasks or procedures beyond the scope of described services within the constraints imposed by the client. The work described in this report was carried out in accordance with the Terms and Conditions of the contract.

11.3 In preparing this report, CBRE has relied on certain information provided by federal, state, and local officials and other parties referenced therein, and on information contained in the files of governmental agencies, that were readily available to CBRE at the time of this assessment. Although there may have been some degree of overlap in the information provided by these various sources, CBRE did not attempt to independently verify the accuracy or completeness of all information reviewed or received during the course of this site assessment. Observations were made of the site and of the structures on the site as indicated in this report. Where access to portions of the site or to structures on the site was unavailable or limited, CBRE renders no opinion as to the presence of direct or indirect evidence relating to petroleum substances, hazardous substances, or both, in that portion of the site and structure. In addition, CBRE renders no opinion as to the presence of indirect evidence relating to hazardous material or oil, where direct observation of the ground surface, interior walls, floors, ceiling or a structure is obstructed by objects or materials, including snow, covering on or over these surfaces.

11.4 As part of this assessment, CBRE submitted requests for information via the Freedom of Information Act (FOIA) to various governmental agencies. As of the preparation of this report these requests may not have been fulfilled. The conclusions of this report are subject to change upon receipt of a response from these FOIA requests.

11.5 CBRE does not represent that the site referred to herein contains no petroleum or hazardous or toxic substances or other conditions beyond those observed by CBRE during the site walkthrough.

11.6 CBRE has produced this document under an agreement between CBRE and Metropolitan Commercial Bank. All terms and conditions of that agreement are included within this document by reference. Any reliance upon this document, or upon CBRE's performance of services in preparing this document, is conditioned upon the relying party's acceptance and acknowledgement of the limitations, qualifications, terms, conditions and indemnities set forth in that agreement, and property ownership/management disclosure limitations, if any. It is not to be relied upon by any party other than Metropolitan Commercial Bank nor used for any purpose other than that specifically stated in our Agreement or within this Report's Introduction section without CBRE's advance and express written consent. The Phase I report is only valid if completed within 180 days of an acquisition or the transaction necessitating the report.

11.7 TIME LIMITATION TO ENACT CLAIM AGAINST CBRE If in the opinion of the client, or any third party claiming reliance on CBRE's report or services, that CBRE was negligent or in breach of contract, such aforementioned parties shall have two years from the date of CBRE's site visit to make a claim.

11.8 Unless specifically identified within Section 2, Chinese drywall, indoor air quality and any other non-ASTM scope issues as identified in ASTM E1527-13, Section 13.1.5, are excluded from the scope of this assessment.



1. Subject frontage along Herkimer Street



2. Typical construction yard conditions



3. Sifting machine for soil



4. Eastern portion of the Subject property



5. Typical construction material storage conditions



6. Typical construction yard conditions



7. Northern boundary of the Subject along Fulton Street



8. Southern boundary of the Subject along Herkimer Street



9. Small former parking lot booth building



10. Southeast adjacent auto repair shop



11. North and northeast (including repair shop) adjacent properties across Fulton Street



12. South adjacent properties across Herkimer Street



13. West adjacent intersection and islands across Fulton Street



14. West adjacent property across Williams Place

55 West Red Oak Lane
White Plains, New York 10604
914.694.9600 Tel
914.694.1335 Fax

Phase I Environmental Site Assessment
Pre-Survey Questionnaire

Someone familiar with the site should complete this questionnaire prior to our site visit. For those questions that are not applicable, please respond "N/A", and "U/K" for those questions in which the answer is not known. If you have any questions about how to answer any of the questions, please call CBRE. If additional pages for responses are necessary, please attach hereto and reference it to the appropriate question number. Upon completing this form, please email back to the sender. This document and your written response will be included as an exhibit in the final report.

Subject Name:	3 Property Portfolio	**Project Manager:**	
Street:	2465 Atlantic Avenue, 45 Van Sinderen Avenue and 2488-2514 Fulton Street	**Project No.:**	PC80947573
City/State:	New York, New York	**Date:**	September 7, 2018
Key Site Contact:			
Telephone:			
Fax:			

A. GENERAL

PREPARER

1. Name, title and telephone number of person completing this questionnaire:

_____
Name

_____
Title

_____
Signature

_____
Telephone Number

2. How long has the preparer been familiar with the site or facility?
If less than five years, who held the position prior?

3. Property Owner/Occupant Information

_____
Owner's Name

_____
Owner's Address

_____
Occupant's Name

_____
Occupant's Address

VALUATION REDUCTION

Was/is the purchase price of the Subject property significantly less than the purchase price of comparable properties due to environmental conditions? Yes ☐ No ☐ U/K ☐

If yes, please explain below.

B. Property Description

1. Land

a. Size of Parcel? _____ Acres

b. Shape of Parcel? ☐ Rectangular ☐ Irregular ☐ Other

c. Are there any surface waters or wetlands on the site? Yes ☐ No ☐ U/K ☐

d. Is there a well on the site? Yes ☐ No ☐ U/K ☐

If so, what type of well is it?:

Drinking Water	☐
Irrigation	☐
Monitoring	☐
Dry Well	☐

Have contaminants in excess of governmental guidelines been identified in the water? Yes ☐ No ☐

e. Was or is there a septic system on the property? Yes ☐ No ☐ U/K ☐

If so, is the septic system currently in use? Yes ☐ No ☐

f. Has fill been imported onto the Subject? Yes ☐ No ☐ U/K ☐

g. Are there currently or has there previously been waste treatment or disposal pits, ponds, or lagoons on the site? Yes ☐ No ☐ U/K ☐

h. Where is the site's stormwater discharged to? _____

2. Site Improvements This includes all buildings ☐ N/A

a. Describe the size (square foot) of the existing building(s).

b. How old is the building(s)?

c. Describe the heating and cooling system.

d. Who provides the following utilities?

Water: _____

Sanitary Sewer: _____

Storm Drainage: _____

Natural Gas: _____

Electric: _____

e. Are there any floor drains on the site? Yes ☐ No ☐ U/K ☐

If so, where do they discharge to?

3. Site History

a. Were there any buildings or other improvements on the property prior to the existing improvements? Yes ☐ No ☐ U/K ☐

If so, what were they?

b. Is or has the property been used for industrial or agricultural purposes, or as a gasoline station, auto repair, dry cleaner, junkyard, or landfill? Yes ☐ No ☐ U/K ☐

If so, please describe.

4. Site Operations

To the best of your knowledge, do any of the following operations take place on the Subject or have ever taken place on the Subject:

☐	Dry Cleaning:	Yes ☐	No ☐
☐	Battery Storage/Sales:	Yes ☐	No ☐
☐	Paint Storage/Sales:	Yes ☐	No ☐
☐	Petroleum Storage/Sales:	Yes ☐	No ☐
☐	Photo or X-Ray Finishing:	Yes ☐	No ☐
☐	Electronic Equipment Assembly or Manufacturing:	Yes ☐	No ☐
☐	Solvent Storage or Sales:	Yes ☐	No ☐
☐	Chemical Manufacturing/Sales:	Yes ☐	No ☐
☐	Automobile Storage, Repair, or Disposal:	Yes ☐	No ☐
☐	Agriculture:	Yes ☐	No ☐
☐	Medical or Dental Offices:	Yes ☐	No ☐

5. Previous Studies/Documentation

a. Do you have any knowledge of previously prepared Environmental Site Assessment Reports, asbestos surveys, lead-based paint studies or testing (soil, groundwater, tank tightness testing, lead-based paint testing, asbestos testing, indoor air quality, mold (bacteria and fungi testing), etc.) conducted on the site? If so, please either provide copies of the reports or list the title, date, preparer and recipient of such report(s) below:

☐ I have no knowledge of any environmental related studies or reports prepared on the Subject.

b. Are you in possession of a title report, site drawings, building drawings and specifications and/or a survey for the site? Yes ☐ No ☐

If so, please provide copies of same.

Please provide all available environmental information from yours or your Client's records including, but not limited to, documentation in connection with any pending or threatened public or private proceedings or litigation with respect to environmental liability, environmental permits and permit applications, underground and above ground tank registration and information (including removal and testing of such tanks), environmental reports, asbestos, lead-based paint or indoor air quality studies, spill information and compliance information and programs.

C. SURROUNDING PROPERTIES

1. Has any adjoining properties been used for industrial purposes, or as a gasoline station, auto repair shop, junkyard, dry cleaner or landfill? Yes ☐ No ☐ U/K ☐

   If so, please explain.

2. Are you aware of any contamination conditions on adjoining or nearby properties? Yes ☐ No ☐ U/K ☐

3. Are there any open surface waters or wetlands adjacent to the site? Yes ☐ No ☐ U/K ☐

4. Are you aware of any active or former waste treatment or disposal pits, ponds, or lagoons on adjacent or nearby sites? Yes ☐ No ☐ U/K ☐

5. Is any neighboring property engaged in the storing, transporting or disposal of hazardous waste, or chemicals? Yes ☐ No ☐ U/K ☐

D. REGULATORY

1. Are you aware of any pending, threatened, or past litigation relevant to *hazardous substances* or *petroleum products* in, on, or from the *property*? Yes ☐ No ☐ U/K ☐

   If so, please explain.

2. Are you aware of any pending, threatened, or past administrative proceedings relevant to *hazardous substances* or *petroleum products* in, on, or from the *property*? Yes ☐ No ☐ U/K ☐

If so, please state the circumstances.

3. Are you aware of any notices from any governmental entity regarding any possible violation of environmental laws or possible liability relating to *hazardous substances* or *petroleum products*? Yes ☐ No ☐ U/K ☐

   If so, please explain.

E. ASBESTOS

1. Do you have knowledge of any materials or substances on the site that are known or suspected to contain asbestos? Yes ☐ No ☐ U/K ☐

   If so, what materials and where are they located?

E. ASBESTOS – continued

2. Has an inspection for asbestos ever been conducted on the Subject? Yes ☐ No ☐ U/K ☐

3. Has asbestos been removed from the Subject? Yes ☐ No ☐ U/K ☐

4. Does the building have:

- Spray-on or troweled-on fireproofing, insulation or finishes? Yes ☐ No ☐ U/K ☐
- Insulation on piping, boilers, tanks, chillers, or other mechanical equipment? Yes ☐ No ☐ U/K ☐
- Transite used in cooling towers, exterior walls, ceilings fascia panels, etc.? Yes ☐ No ☐ U/K ☐
- Resilient floor tile? Yes ☐ No ☐ U/K ☐
- Suspended acoustical ceiling tiles? Yes ☐ No ☐ U/K ☐
- A built-up or rolled roofing system? Yes ☐ No ☐ U/K ☐

F. PCBs

1. Are there any on-site electrical transformers? Yes ☐ No ☐ U/K ☐

   If so, do any of the transformers contain PCBs? Yes ☐ No ☐ U/K ☐

   Who owns the transformers and where are they located?

2. Did any on-site transformers formerly contain PCBs, but later had the dielectric fluid replaced? Yes ☐ No ☐ U/K ☐

3. Is there any hydraulic equipment such as elevators or automotive lifts on-site? Yes ☐ No ☐ U/K ☐

   If so, who services the equipment?

   Are you aware of any hydraulic fluid leaks or evidence of leakage such as unexplained fluid loss in connection with the hydraulic equipment? Yes ☐ No ☐ U/K ☐

F. Storage Tanks

1. Are there any (active or inactive) Underground Storage Tanks (UST) or Aboveground Storage Tanks (AST) on the site? Yes ☐ No ☐ U/K ☐

If so, please fill out the following schedule:

Active or Inactive Tanks

Location of Tank	Size of Tank (Gallons)	AST or UST	Tank Contents	Age of Tank (Years)	Does the Tank Have Corrosion Protection? (Yes/No)	Does the Tank Have Leak Detection? (Yes/No)	Is the Tank In-Use? (Yes/No)

Have any of the tanks been tightness tested? Yes ☐ No ☐ U/K ☐

1. Do you have any knowledge of tanks that were either removed or closed in-place at the site? Yes ☐ No ☐ U/K ☐

If so, please fill out the following schedule:

Tanks Removed or Closed In-Place

Location of Former Tank	Size of Tank (Gallons)	AST or UST	Tank Contents	Tank Removal Company	Year Tank Was Removed

H. LEAD

1. Are you aware of any lead-based paint (LBP) applications on the site? Yes ☐ No ☐ U/K ☐

2. Has LBP testing been conducted? Yes ☐ No ☐ U/K ☐

3. Have there been any reported incidences of children with elevated blood lead levels residing at the site? Yes ☐ No ☐ U/K ☐

4. Are there any children younger than 7 years old residing at the site or frequenting the site on a daily basis? Yes ☐ No ☐ U/K ☐

5. Have any LBP abatements been conducted? Yes ☐ No ☐ U/K ☐

6. Has the water been tested for lead? Yes ☐ No ☐ U/K ☐

   If so, please provide a copy of the results

I. HAZARDOUS MATERIALS

1. Are hazardous materials or chemicals stored or used on-site? Yes ☐ No ☐ U/K ☐

   If so, please fill out the following schedule (attach separate page if more room is required):

Schedule of Hazardous or Toxic Substances Stored On-Site

Material Type	Quantity (Gallons)	Location

2. Are there any hazardous or medical waste or fluids generated or used that employ an outside service for their periodic supply and removal? Yes ☐ No ☐ U/K ☐

   If so, please provide the name, address, & telephone number of the disposal company and the facility generating the waste.

J. INDOOR AIR QUALITY

1. Have strong mold odors and/or mold staining been observed onsite? Yes ☐ No ☐ U/K ☐

2. Has there been any employee or tenant reports of symptoms consistent with mold contamination or other indoor air quality concerns? Yes ☐ No ☐ U/K ☐

3. Are you aware of elevated radon gas concentrations on-site? Yes ☐ No ☐ U/K ☐

K. AAI USER QUESTIONNAIRE

In order to qualify for one of the *Landowner Liability Protections (LLPs)* offered by the Small Business Liability Relief and Brownfield's Revitalization Act of 2001 (the "*Brownfield's Amendments*"), the user must conduct the following inquiries required by 40 CFR 312.25, 312.28, 312.29, 312.30 and 312.31. These inquiries must also be conducted by EPA Brownfield Assessment and Characterization grantees. The *user* should provide the following information to the *environmental professional*. Failure to conduct these inquiries could result in a determination that "*all appropriate inquiries*" is not complete.

1. Did a search of recorded land title records (or judicial records where Appropriate, See Note 1 below) identify any environmental liens filed or recorded against the property under federal, tribal, state or local law? Yes ☐ No ☐ NA ☐

Note 1 – In certain jurisdictions, federal, tribal, state or local statutes, or regulations specify that environmental liens and Activity and Use Limitations (AULs) be filed in judicial records rather than in land title records. In such cases, judicial records must be searched for environmental liens and AULs.

2. Did a search of recorded land title records (or judicial records where appropriate, see Note 1 above) identify any AULs, such as engineering controls, land use restrictions or institutional controls that are in place at the property and/or have been filed or recorded against the property under federal, tribal, state or local law? Yes ☐ No ☐ NA ☐

3. Do you have any specialized knowledge or experience related to the property or nearby properties? For example, are you involved in the same line of business as the current or former occupants of the property or an adjoining property so that you would have specialized knowledge of the chemicals and processes used by this type of business? Yes ☐ No ☐ NA ☐

4. Does the purchase price paid for this property reasonably reflect the fair market value of the property? Yes ☐ No ☐ NA ☐

If you conclude that there is a difference, have you considered whether the lower purchase price is because contamination is known or believed to be present at the property? Yes ☐ No ☐ NA ☐

5. Are you aware of commonly known or reasonably ascertainable information about the properly that would help the environmental professional to identify conditions indicative of releases or threatened releases? For example:

(a.) Do you know the past uses of the property? Yes ☐ No ☐ NA ☐

(b.) Do you know of specific chemicals that are present or once were present at the property? Yes ☐ No ☐ NA ☐

(c.) Do you know of spills or other chemical releases that have taken place at the property? Yes ☐ No ☐ NA ☐

(d.) Do you know of any environmental cleanups that have taken place at the property? Yes ☐ No ☐ NA ☐

6. Based on your knowledge and experience related to the property are there any obvious indicators that point to the presence or likely presence of releases at the property? Yes ☐ No ☐ NA ☐

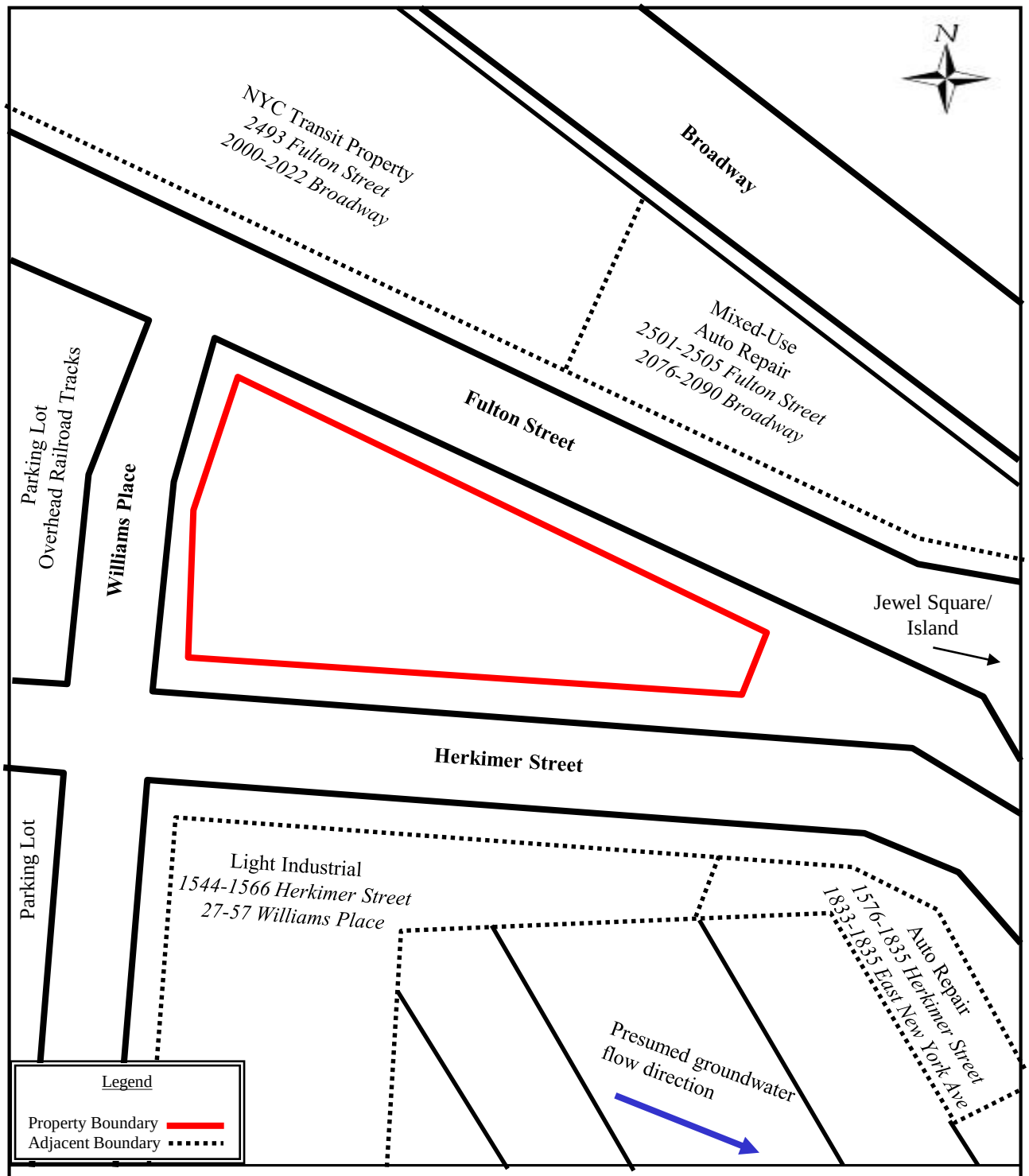

SITE PLAN

2488-2514 Fulton Street Brooklyn, New York 11207	CBRE	Project No:PC80947573-103 Boundaries are approximate. Not to scale

2488-2514 Fulton Street

2488-2514 Fulton Street

Brooklyn, NY 11207

Inquiry Number: 5418692.3

September 10, 2018

Certified Sanborn® Map Report

6 Armstrong Road, 4th floor
Shelton, CT 06484
Toll Free: 800.352.0050
www.edrnet.com

Certified Sanborn® Map Report

09/10/18

Site Name:

2488-2514 Fulton Street
2488-2514 Fulton Street
Brooklyn, NY 11207
EDR Inquiry # 5418692.3

Client Name:

CBRE
70 West Red Oak Lane
West Harrison, NY 10604
Contact: Sarah Freitag

The Sanborn Library has been searched by EDR and maps covering the target property location as provided by CBRE were identified for the years listed below. The Sanborn Library is the largest, most complete collection of fire insurance maps. The collection includes maps from Sanborn, Bromley, Perris & Browne, Hopkins, Barlow, and others. Only Environmental Data Resources Inc. (EDR) is authorized to grant rights for commercial reproduction of maps by the Sanborn Library LLC, the copyright holder for the collection. Results can be authenticated by visiting www.edrnet.com/sanborn.

The Sanborn Library is continually enhanced with newly identified map archives. This report accesses all maps in the collection as of the day this report was generated.

Certified Sanborn Results:

Certification # 3829-4819-A6E5

PO # PC80947573-103

Project PC80947573-103

Maps Provided:

2007	1995	1986	1976
2006	1994	1983	1966
2005	1993	1982	1965
2004	1992	1981	1963
2003	1991	1980	1962
2002	1989	1979	1951
2001	1988	1978	1950
1996	1987	1977	1932

1928
1908
1888
1867

Sanborn® Library search results
Certification #: 3829-4819-A6E5

The Sanborn Library includes more than 1.2 million fire insurance maps from Sanborn, Bromley, Perris & Browne, Hopkins, Barlow and others which track historical property usage in approximately 12,000 American cities and towns. Collections searched:

- ☑ Library of Congress
- ☑ University Publications of America
- ☑ EDR Private Collection

The Sanborn Library LLC Since 1866™

Limited Permission To Make Copies

CBRE (the client) is permitted to make up to FIVE photocopies of this Sanborn Map transmittal and each fire insurance map accompanying this report solely for the limited use of its customer. No one other than the client is authorized to make copies. Upon request made directly to an EDR Account Executive, the client may be permitted to make a limited number of additional photocopies. This permission is conditioned upon compliance by the client, its customer and their agents with EDR's copyright policy; a copy of which is available upon request.

Disclaimer - Copyright and Trademark Notice

This Report contains certain information obtained from a variety of public and other sources reasonably available to Environmental Data Resources, Inc. It cannot be concluded from this Report that coverage information for the target and surrounding properties does not exist from other sources. NO WARRANTY EXPRESSED OR IMPLIED, IS MADE WHATSOEVER IN CONNECTION WITH THIS REPORT. ENVIRONMENTAL DATA RESOURCES, INC. SPECIFICALLY DISCLAIMS THE MAKING OF ANY SUCH WARRANTIES, INCLUDING WITHOUT LIMITATION, MERCHANTABILITY OR FITNESS FOR A PARTICULAR USE OR PURPOSE. ALL RISK IS ASSUMED BY THE USER. IN NO EVENT SHALL ENVIRONMENTAL DATA RESOURCES, INC. BE LIABLE TO ANYONE, WHETHER ARISING OUT OF ERRORS OR OMISSIONS, NEGLIGENCE, ACCIDENT OR ANY OTHER CAUSE, FOR ANY LOSS OF DAMAGE, INCLUDING, WITHOUT LIMITATION, SPECIAL, INCIDENTAL, CONSEQUENTIAL, OR EXEMPLARY DAMAGES. ANY LIABILITY ON THE PART OF ENVIRONMENTAL DATA RESOURCES, INC. IS STRICTLY LIMITED TO A REFUND OF THE AMOUNT PAID FOR THIS REPORT. Purchaser accepts this Report "AS IS". Any analyses, estimates, ratings, environmental risk levels or risk codes provided in this Report are provided for illustrative purposes only, and are not intended to provide, nor should they be interpreted as providing any facts regarding, or prediction or forecast of, any environmental risk for any property. Only a Phase I Environmental Site Assessment performed by an environmental professional can provide information regarding the environmental risk for any property. Additionally, the information provided in this Report is not to be construed as legal advice.

Copyright 2018 by Environmental Data Resources, Inc. All rights reserved. Reproduction in any media or format, in whole or in part, of any report or map of Environmental Data Resources, Inc., or its affiliates, is prohibited without prior written permission.

EDR and its logos (including Sanborn and Sanborn Map) are trademarks of Environmental Data Resources, Inc. or its affiliates. All other trademarks used herein are the property of their respective owners.

Sanborn Sheet Key

This Certified Sanborn Map Report is based upon the following Sanborn Fire Insurance map sheets.

2007 Source Sheets

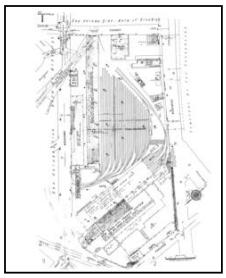
Volume 16, Sheet 1
2007

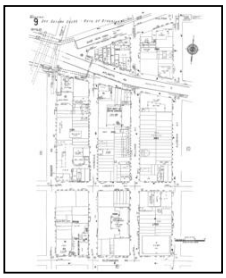
Volume 16, Sheet 9
2007

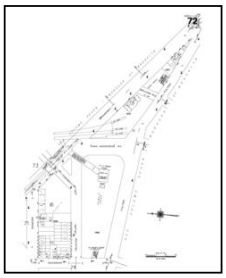
Volume 5, Sheet 72
2007


Volume 7, Sheet 13
2007

2006 Source Sheets


Volume 7, Sheet 13
2006

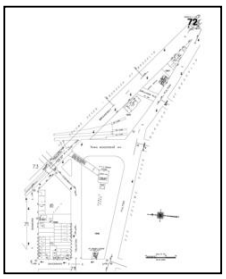
Volume 5, Sheet 72
2006

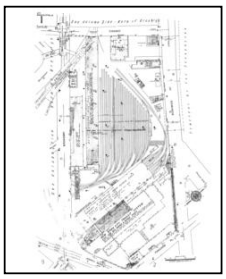
Volume 16, Sheet 1
2006

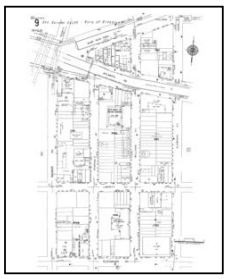
Volume 16, Sheet 9
2006

2005 Source Sheets

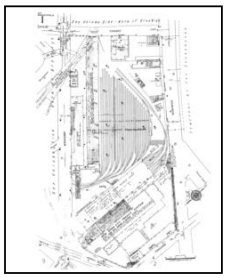
Volume 16, Sheet 1
2005

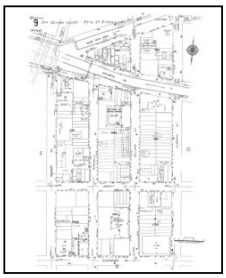
Volume 16, Sheet 9
2005

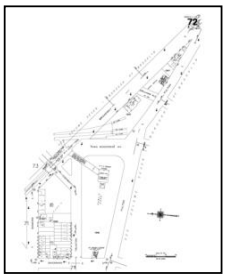
Volume 5, Sheet 72
2005


Volume 7, Sheet 13
2005

2004 Source Sheets


Volume 7, Sheet 13
2004

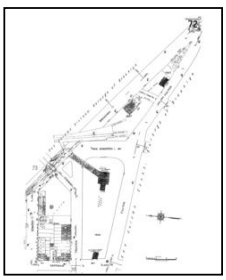
Volume 5, Sheet 72
2004

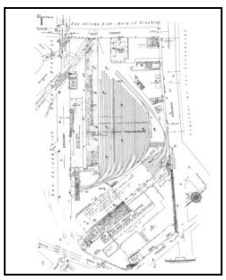
Volume 16, Sheet 1
2004

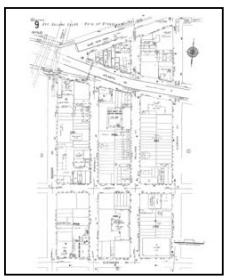
Volume 16, Sheet 9
2004

Sanborn Sheet Key

This Certified Sanborn Map Report is based upon the following Sanborn Fire Insurance map sheets.

2003 Source Sheets

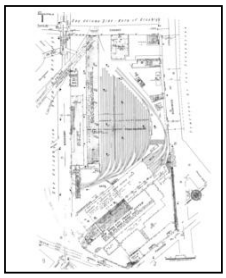
Volume 16, Sheet 1
2003

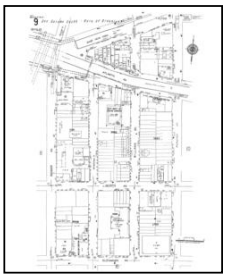
Volume 16, Sheet 9
2003

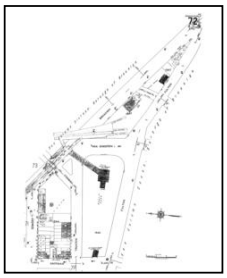
Volume 5, Sheet 72
2003


Volume 7, Sheet 13
2003

2002 Source Sheets


Volume 7, Sheet 12
2002


Volume 7, Sheet 13
2002

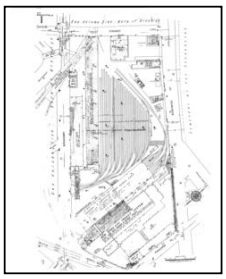
Volume 16, Sheet 1
2002

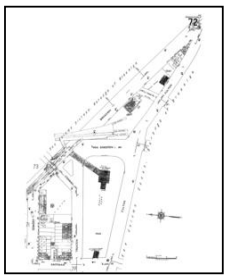
Volume 5, Sheet 72
2002

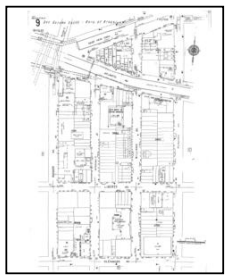
Volume 16, Sheet 9
2002

2001 Source Sheets


Volume 7, Sheet 13
2001

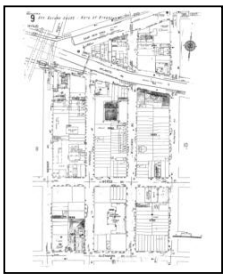
Volume 16, Sheet 9
2001

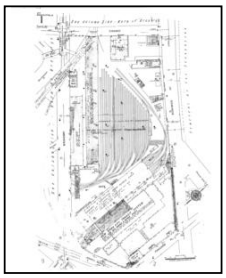
Volume 16, Sheet 1
2001

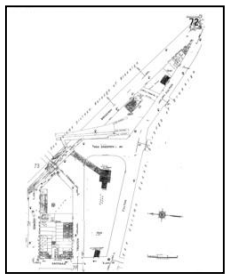
Volume 5, Sheet 72
2001

1996 Source Sheets


Volume 16, Sheet 1
1996

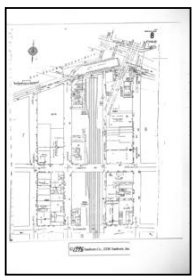
Volume 16, Sheet 8
1996

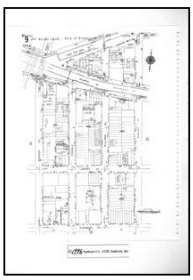
Volume 16, Sheet 9
1996

Sanborn Sheet Key

This Certified Sanborn Map Report is based upon the following Sanborn Fire Insurance map sheets.

1995 Source Sheets

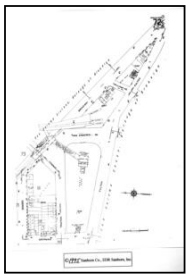

Volume 5, Sheet 72
1995-Nov



Volume 5, Sheet 72
1995-Jan



Volume 7, Sheet 13
1995



Volume 16, Sheet 1
1995



Volume 16, Sheet 9
1995

1994 Source Sheets



Volume 16, Sheet 1
1994

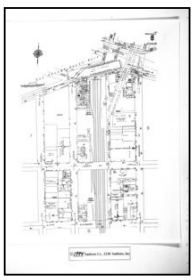

Volume 16, Sheet 8
1994



Volume 16, Sheet 9
1994



Volume 7, Sheet 13
1994

Sanborn Sheet Key

This Certified Sanborn Map Report is based upon the following Sanborn Fire Insurance map sheets.

1993 Source Sheets


Volume 7, Sheet 13
1993

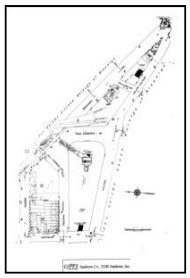
Volume 5, Sheet 72
1993

1992 Source Sheets


Volume 7, Sheet 13
1992

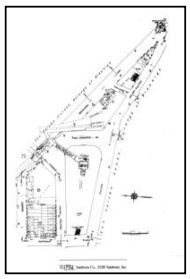
Volume 5, Sheet 72
1992


Volume 16, Sheet 1
1992

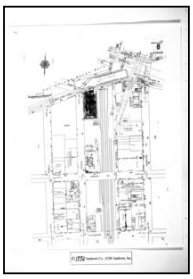
Volume 16, Sheet 8
1992

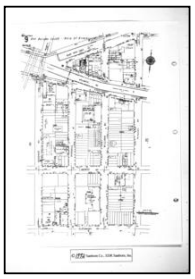
Volume 16, Sheet 9
1992

1991 Source Sheets


Volume 16, Sheet 1
1991

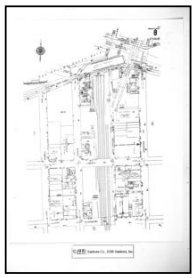
Volume 16, Sheet 8
1991

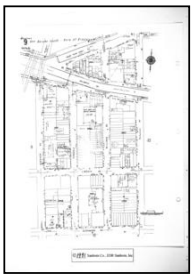
Volume 16, Sheet 9
1991

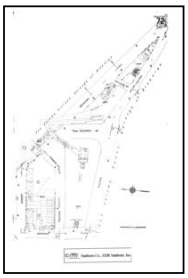
Volume 5, Sheet 72
1991


Volume 7, Sheet 13
1991

1989 Source Sheets


Volume 7, Sheet 13
1989


Volume 16, Sheet 1
1989


Volume 16, Sheet 8
1989


Volume 16, Sheet 9
1989

Sanborn Sheet Key

This Certified Sanborn Map Report is based upon the following Sanborn Fire Insurance map sheets.

1988 Source Sheets

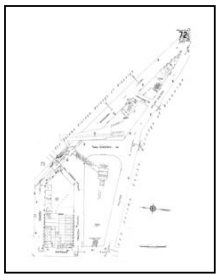

Volume 5, Sheet 72
1988

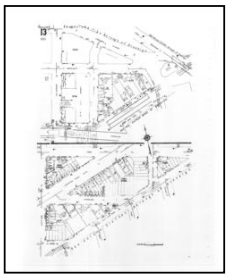

Volume 7, Sheet 13
1988

1987 Source Sheets



Volume 7, Sheet 13
1987

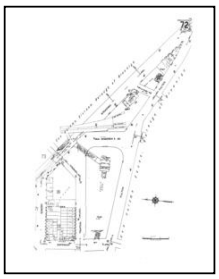

Volume 5, Sheet 72
1987



Volume 16, Sheet 9
1987

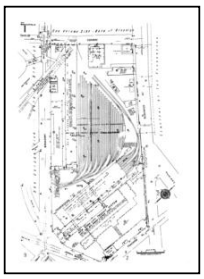

Volume 16, Sheet 1
1987

1986 Source Sheets

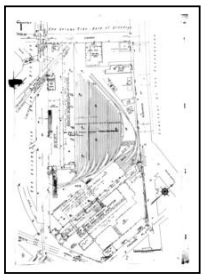

Volume 16, Sheet 1
1986

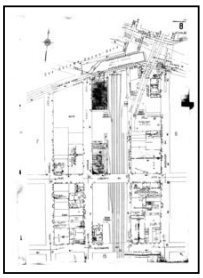

Volume 16, Sheet 8
1986



Volume 16, Sheet 9
1986

1983 Source Sheets



Volume 16, Sheet 1
1983

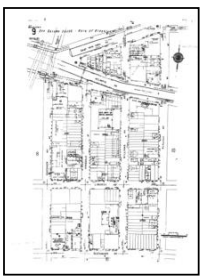

Volume 16, Sheet 9
1983

Sanborn Sheet Key

This Certified Sanborn Map Report is based upon the following Sanborn Fire Insurance map sheets.

1982 Source Sheets

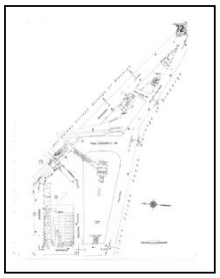

Volume 5, Sheet 72
1982



Volume 7, Sheet 13
1982

1981 Source Sheets



Volume 16, Sheet 1
1981

1980 Source Sheets



Volume 5, Sheet 72
1980



Volume 7, Sheet 13
1980

1979 Source Sheets

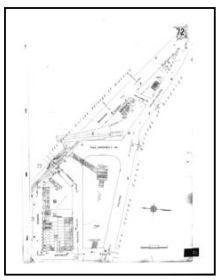

Volume 5, Sheet 72
1979

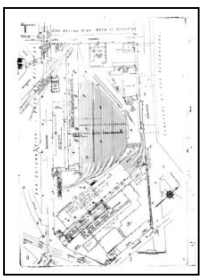

Volume 16, Sheet 1
1979



Volume 7, Sheet 13
1979

Sanborn Sheet Key

This Certified Sanborn Map Report is based upon the following Sanborn Fire Insurance map sheets.

1978 Source Sheets

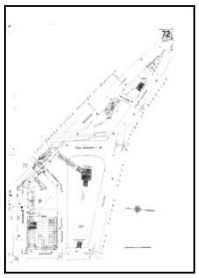

Volume 5, Sheet 72
1978



Volume 7, Sheet 13
1978

1977 Source Sheets

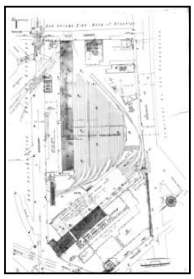

Volume 16, Sheet 1
1977



Volume 16, Sheet 9
1977

1976 Source Sheets

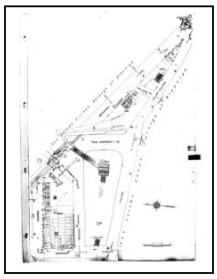

Volume 5, Sheet 72
1976

1966 Source Sheets



Volume 16, Sheet 9
1966

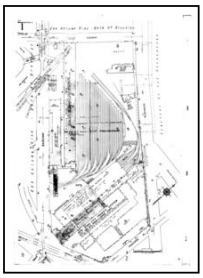

Volume 16, Sheet 1
1966

Sanborn Sheet Key

This Certified Sanborn Map Report is based upon the following Sanborn Fire Insurance map sheets.

1965 Source Sheets

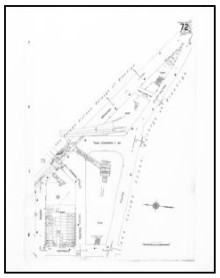

Volume 5, Sheet 72
1965



Volume 7, Sheet 13
1965

1963 Source Sheets



Volume 7, Sheet 13
1963

1962 Source Sheets



Volume 5, Sheet 72
1962

1951 Source Sheets



Volume 7, Sheet 13
1951

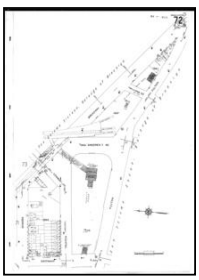

Volume 5, Sheet 72
1951

Sanborn Sheet Key

This Certified Sanborn Map Report is based upon the following Sanborn Fire Insurance map sheets.

1950 Source Sheets



Volume 16, Sheet 1
1950

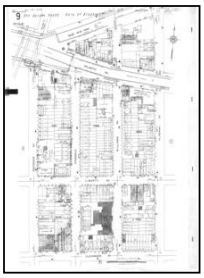

Volume 16, Sheet 9
1950

1932 Source Sheets

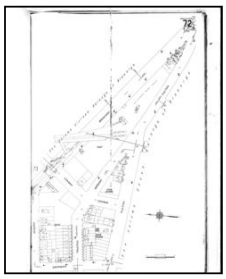

Volume 5, Sheet 72
1932



Volume 7, Sheet 13
1932

1928 Source Sheets



Volume 16, Sheet 1
1928



Volume 16, Sheet 9
1928

1908 Source Sheets

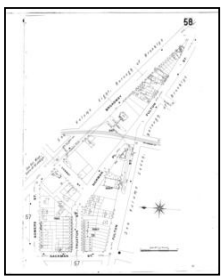

Volume 5, Sheet 58
1908

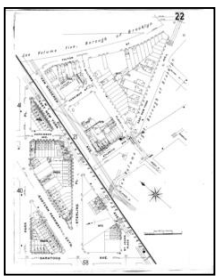

Volume 7, Sheet 22
1908

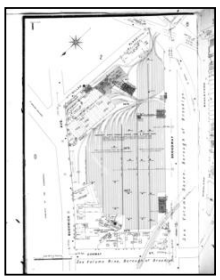

Volume 8, Sheet 1
1908

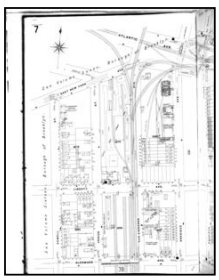

Volume 8, Sheet 7
1908



Volume 8, Sheet 8
1908

Sanborn Sheet Key

This Certified Sanborn Map Report is based upon the following Sanborn Fire Insurance map sheets.

1888 Source Sheets

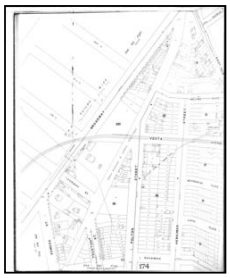

Volume 7, Sheet 175
1888



Volume 7, Sheet 175
1888

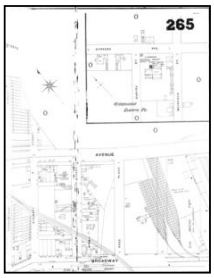

Volume 9, Sheet 265
1888

1887 Source Sheets



Volume 8, Sheet 203
1887



Volume 8, Sheet 201
1887

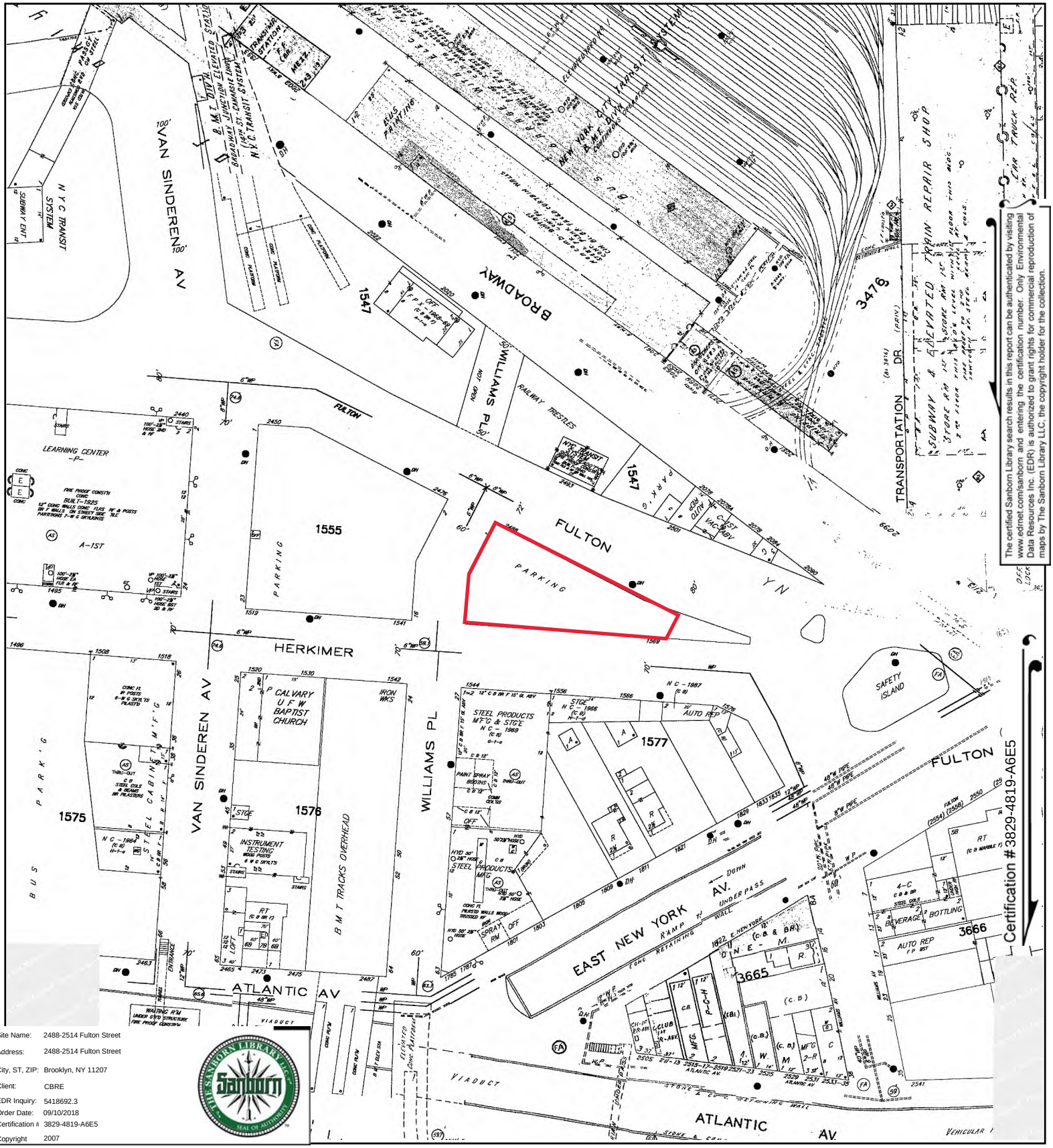

The certified Sanborn Library search results in this report can be authenticated by visiting www.edrnet.com/sanborn and entering the certification number. Only Environmental Data Resources Inc. (EDR) is authorized to grant rights for commercial reproduction of maps by The Sanborn Library LLC, the copyright holder for the collection.

Certification #3829-4819-A6E5

Site Name:	2488-2514 Fulton Street
Address:	2488-2514 Fulton Street
City, ST, ZIP:	Brooklyn, NY 11207
Client:	CBRE
EDR Inquiry:	5418692.3
Order Date:	09/10/2018
Certification #:	3829-4819-A6E5
Copyright	2007

This Certified Sanborn Map combines the following sheets.
Outlined areas indicate map sheets within the collection.



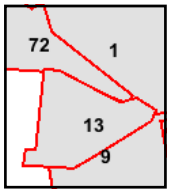

Volume 7, Sheet 13
Volume 5, Sheet 72
Volume 16, Sheet 9
Volume 16, Sheet 1

0 Feet 150 300 600

N

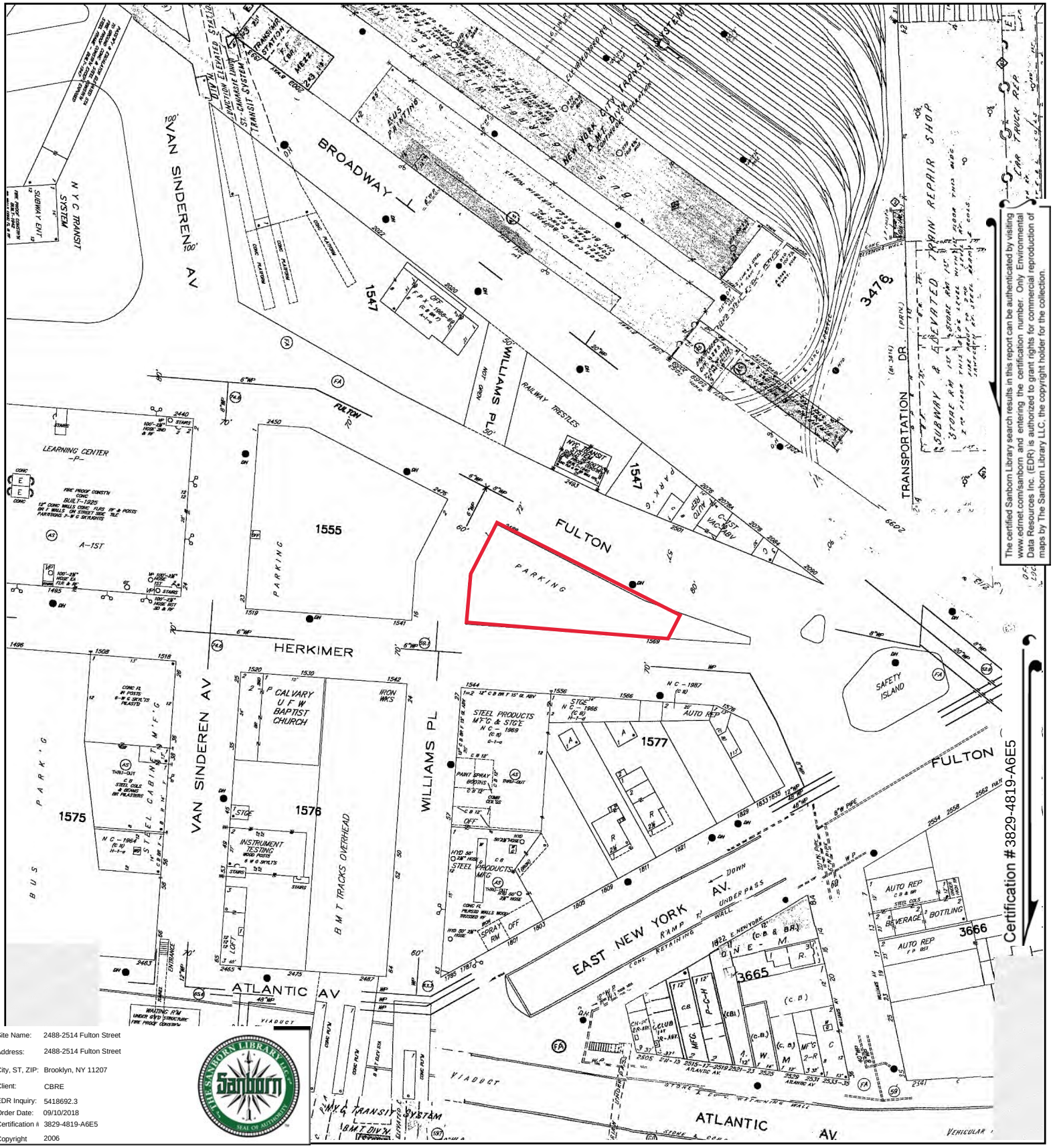

The certified Sanborn Library search results in this report can be authenticated by visiting www.edrnet.com/sanborn and entering the certification number. Only Environmental Data Resources Inc. (EDR) is authorized to grant rights for commercial reproduction of maps by The Sanborn Library LLC, the copyright holder for the collection.

Site Name:	2488-2514 Fulton Street
Address:	2488-2514 Fulton Street
City, ST, ZIP:	Brooklyn, NY 11207
Client:	CBRE
EDR Inquiry:	5418692.3
Order Date:	09/10/2018
Certification #:	3829-4819-A6E5
Copyright	2006

This Certified Sanborn Map combines the following sheets.
Outlined areas indicate map sheets within the collection.

0 Feet 150 300 600



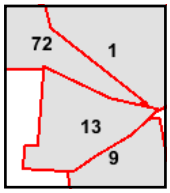

Volume 16, Sheet 9
Volume 16, Sheet 1
Volume 5, Sheet 72
Volume 7, Sheet 13

N

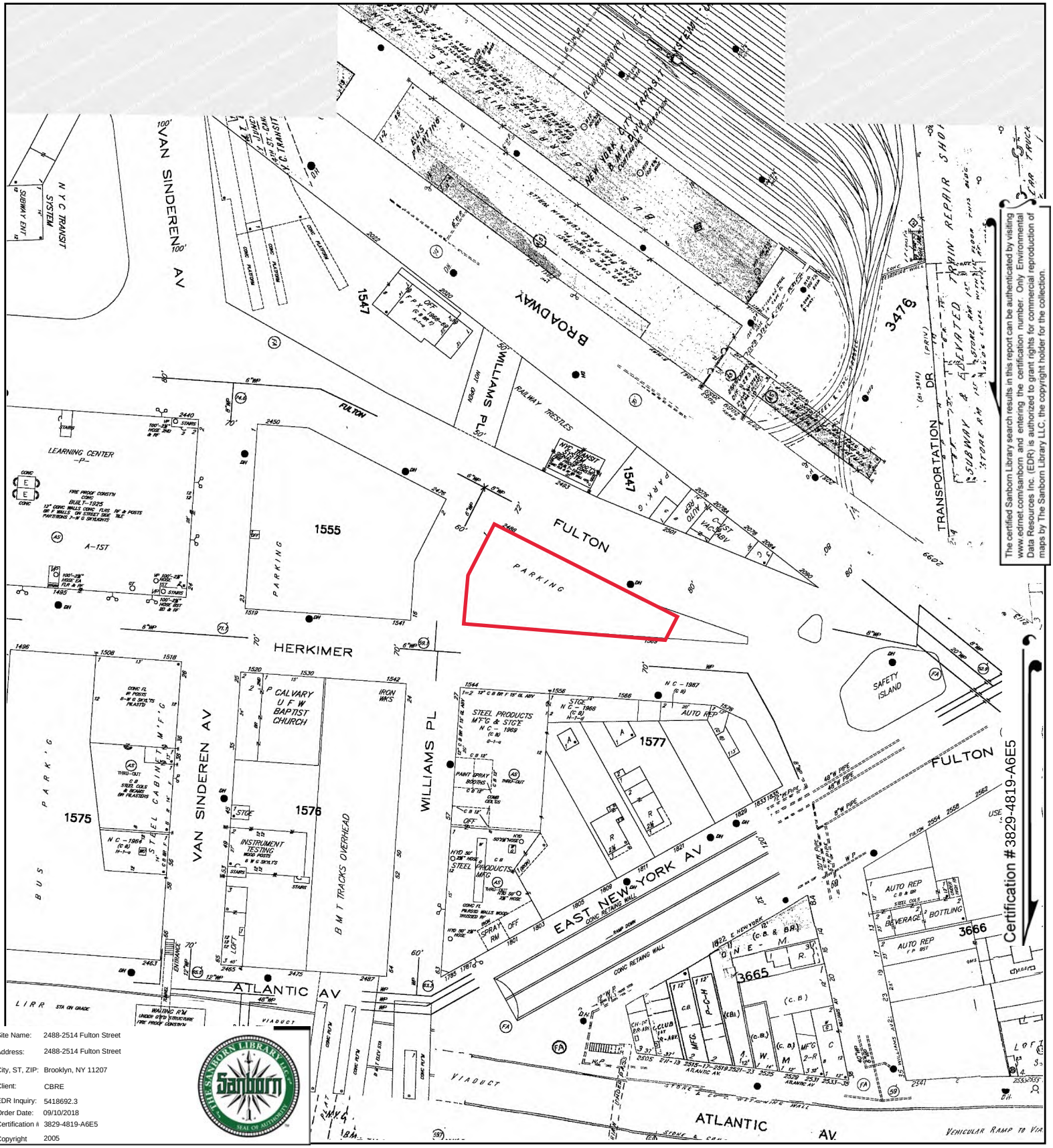

The certified Sanborn Library search results in this report can be authenticated by visiting www.edrnet.com/sanborn and entering the certification number. Only Environmental Data Resources Inc. (EDR) is authorized to grant rights for commercial reproduction of maps by The Sanborn Library LLC, the copyright holder for the collection.

Site Name:	2488-2514 Fulton Street
Address:	2488-2514 Fulton Street
City, ST, ZIP:	Brooklyn, NY 11207
Client:	CBRE
EDR Inquiry:	5418692.3
Order Date:	09/10/2018
Certification #:	3829-4819-A6E5
Copyright	2005

This Certified Sanborn Map combines the following sheets.
Outlined areas indicate map sheets within the collection.

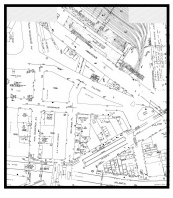

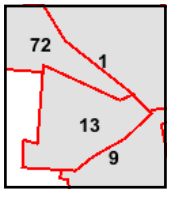

Volume 7, Sheet 13
Volume 5, Sheet 72
Volume 16, Sheet 9
Volume 16, Sheet 1

0 Feet 150 300 600

N

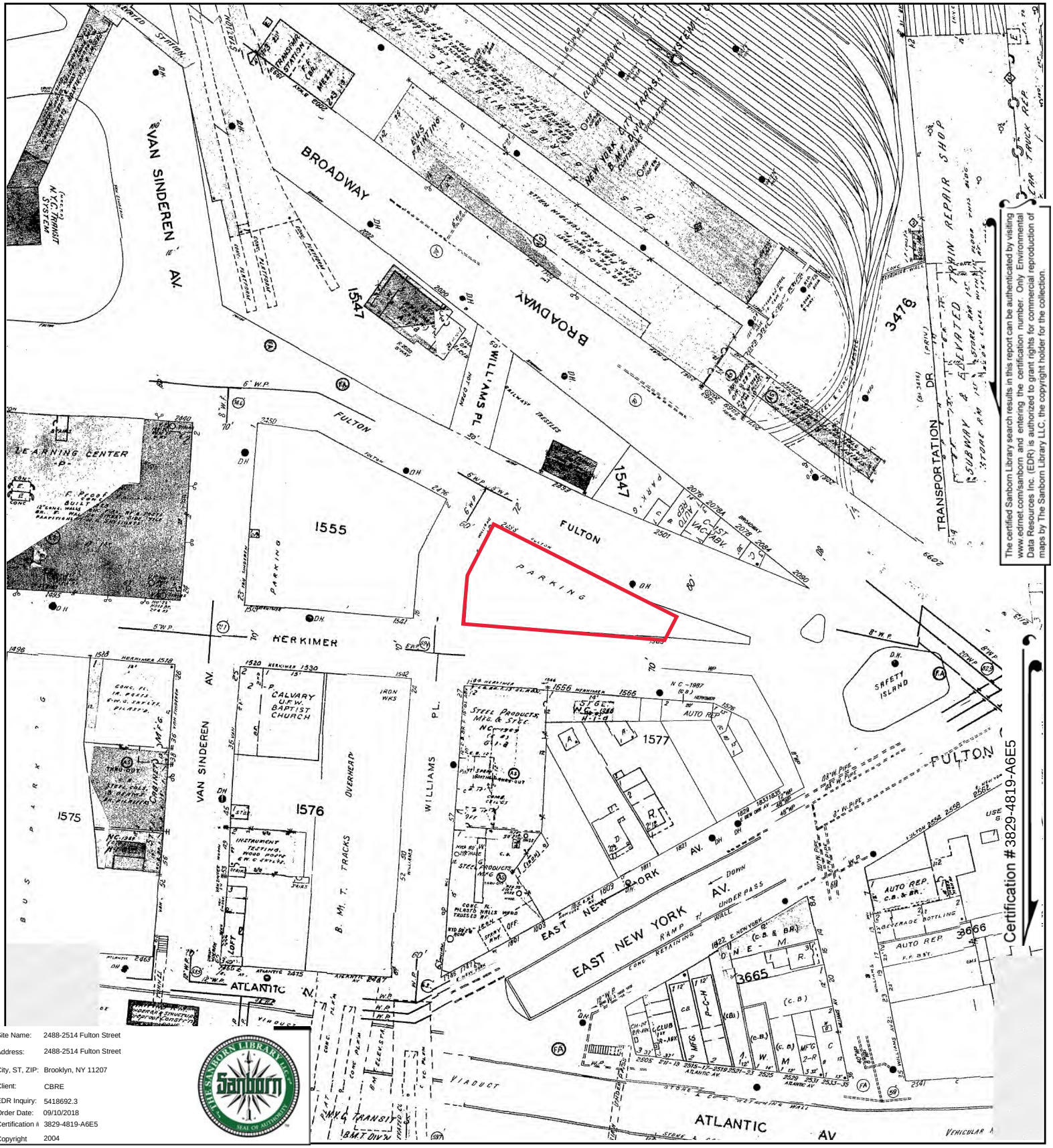

The certified Sanborn Library search results in this report can be authenticated by visiting www.edrnet.com/sanborn and entering the certification number. Only Environmental Data Resources Inc. (EDR) is authorized to grant rights for commercial reproduction of maps by The Sanborn Library LLC, the copyright holder for the collection.

Site Name:	2488-2514 Fulton Street
Address:	2488-2514 Fulton Street
City, ST, ZIP:	Brooklyn, NY 11207
Client:	CBRE
EDR Inquiry:	5418692.3
Order Date:	09/10/2018
Certification #:	3829-4819-A6E5
Copyright	2004

This Certified Sanborn Map combines the following sheets.
Outlined areas indicate map sheets within the collection.

0 Feet 150 300 600



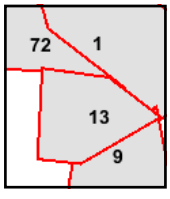

Volume 16, Sheet 9
Volume 16, Sheet 1
Volume 5, Sheet 72
Volume 7, Sheet 13

N

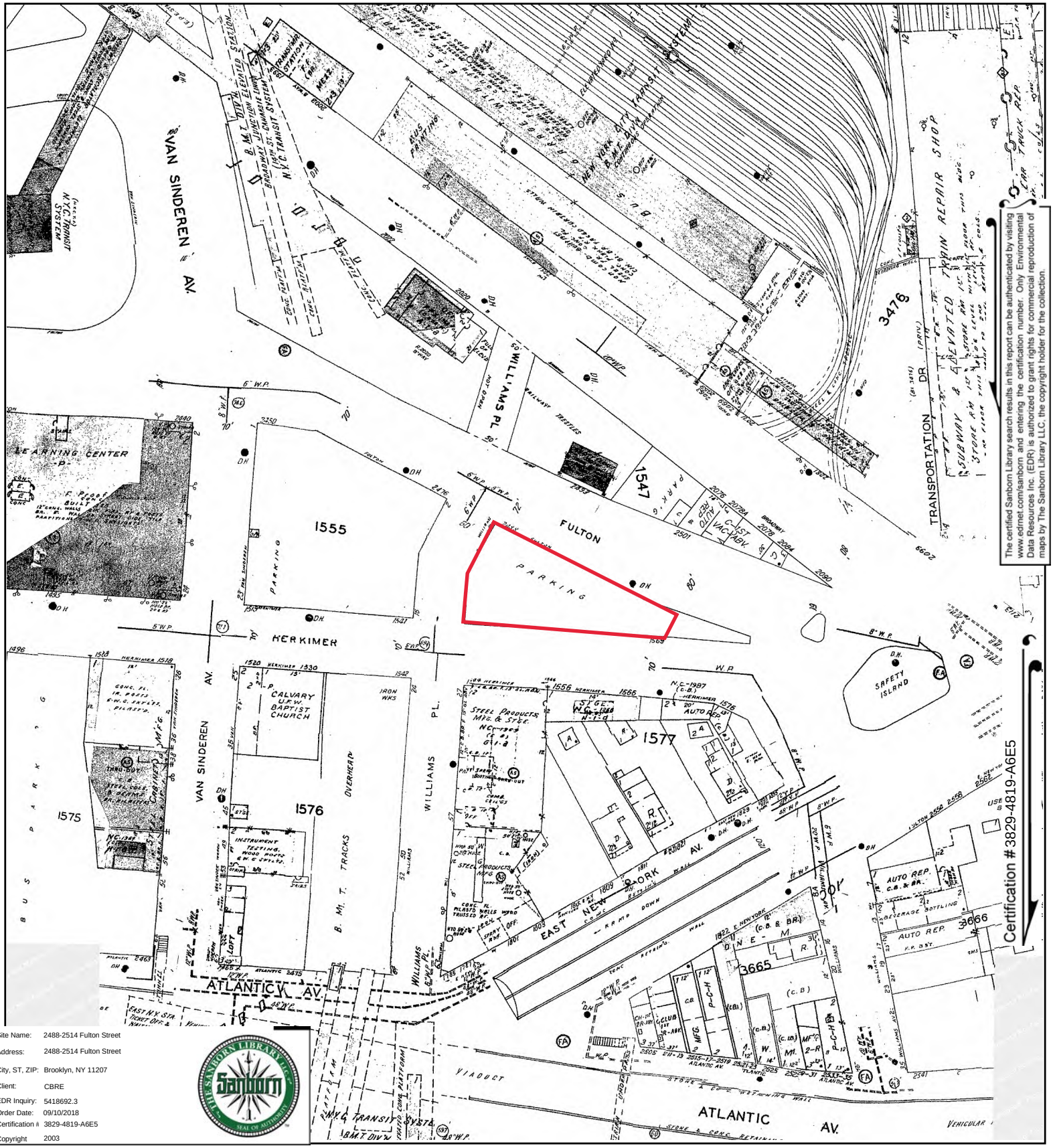

The certified Sanborn Library search results in this report can be authenticated by visiting www.edrnet.com/sanborn and entering the certification number. Only Environmental Data Resources Inc. (EDR) is authorized to grant rights for commercial reproduction of maps by The Sanborn Library LLC, the copyright holder for the collection.

Site Name:	2488-2514 Fulton Street
Address:	2488-2514 Fulton Street
City, ST, ZIP:	Brooklyn, NY 11207
Client:	CBRE
EDR Inquiry:	5418692.3
Order Date:	09/10/2018
Certification #:	3829-4819-A6E5
Copyright	2003

This Certified Sanborn Map combines the following sheets.
Outlined areas indicate map sheets within the collection.

0 Feet 150 300 600



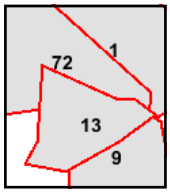

Volume 7, Sheet 13
Volume 5, Sheet 72
Volume 16, Sheet 9
Volume 16, Sheet 1

N

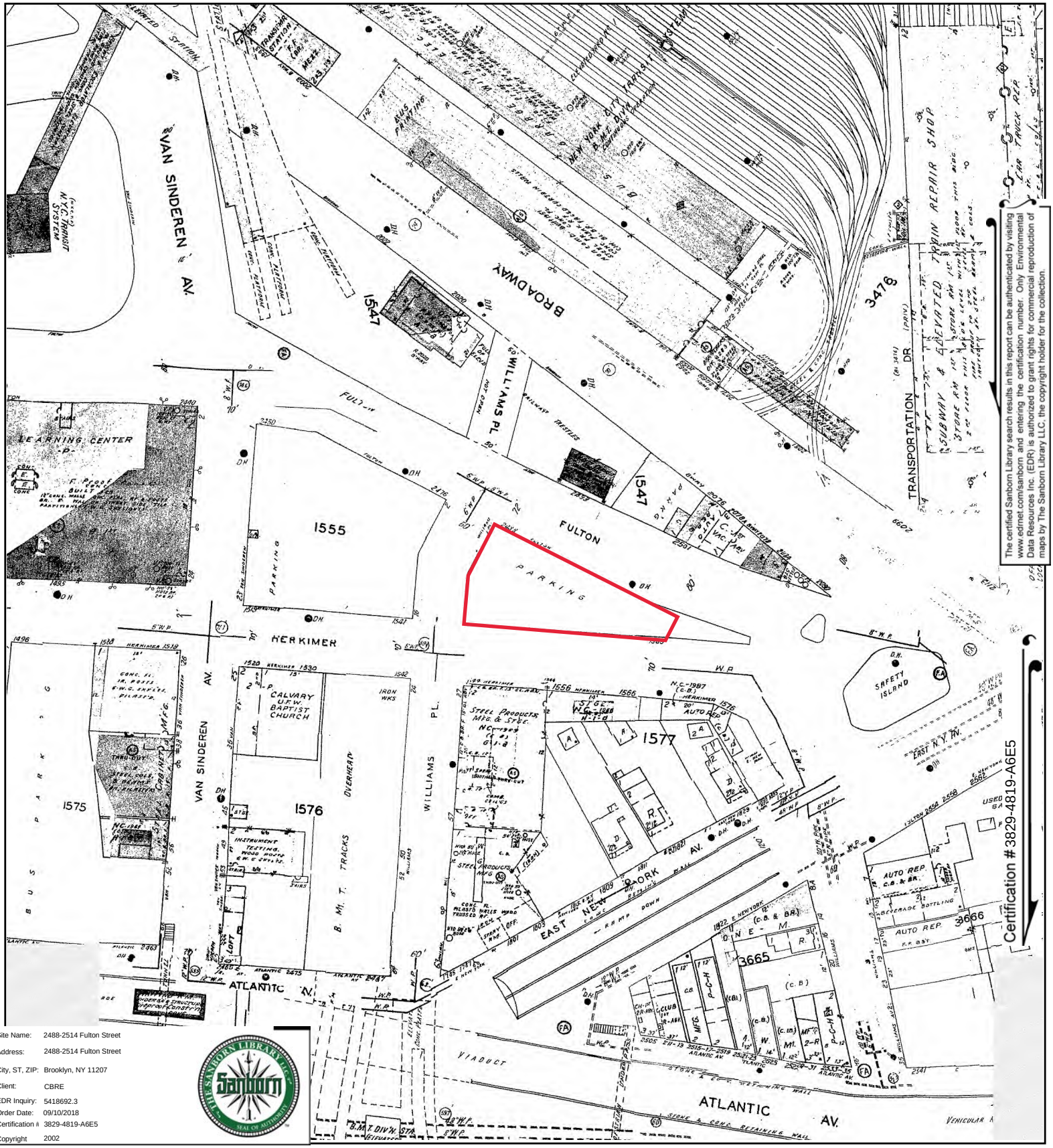

The certified Sanborn Library search results in this report can be authenticated by visiting www.edrnet.com/sanborn and entering the certification number. Only Environmental Data Resources Inc. (EDR) is authorized to grant rights for commercial reproduction of maps by The Sanborn Library LLC, the copyright holder for the collection.

Site Name:	2488-2514 Fulton Street
Address:	2488-2514 Fulton Street
City, ST, ZIP:	Brooklyn, NY 11207
Client:	CBRE
EDR Inquiry:	5418692.3
Order Date:	09/10/2018
Certification #:	3829-4819-A6E5
Copyright	2002

This Certified Sanborn Map combines the following sheets.
Outlined areas indicate map sheets within the collection.

0 Feet 150 300 600

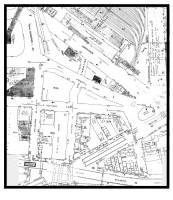

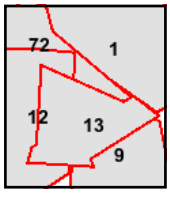

Volume 16, Sheet 9
Volume 5, Sheet 72
Volume 16, Sheet 1
Volume 7, Sheet 13
Volume 7, Sheet 12

N

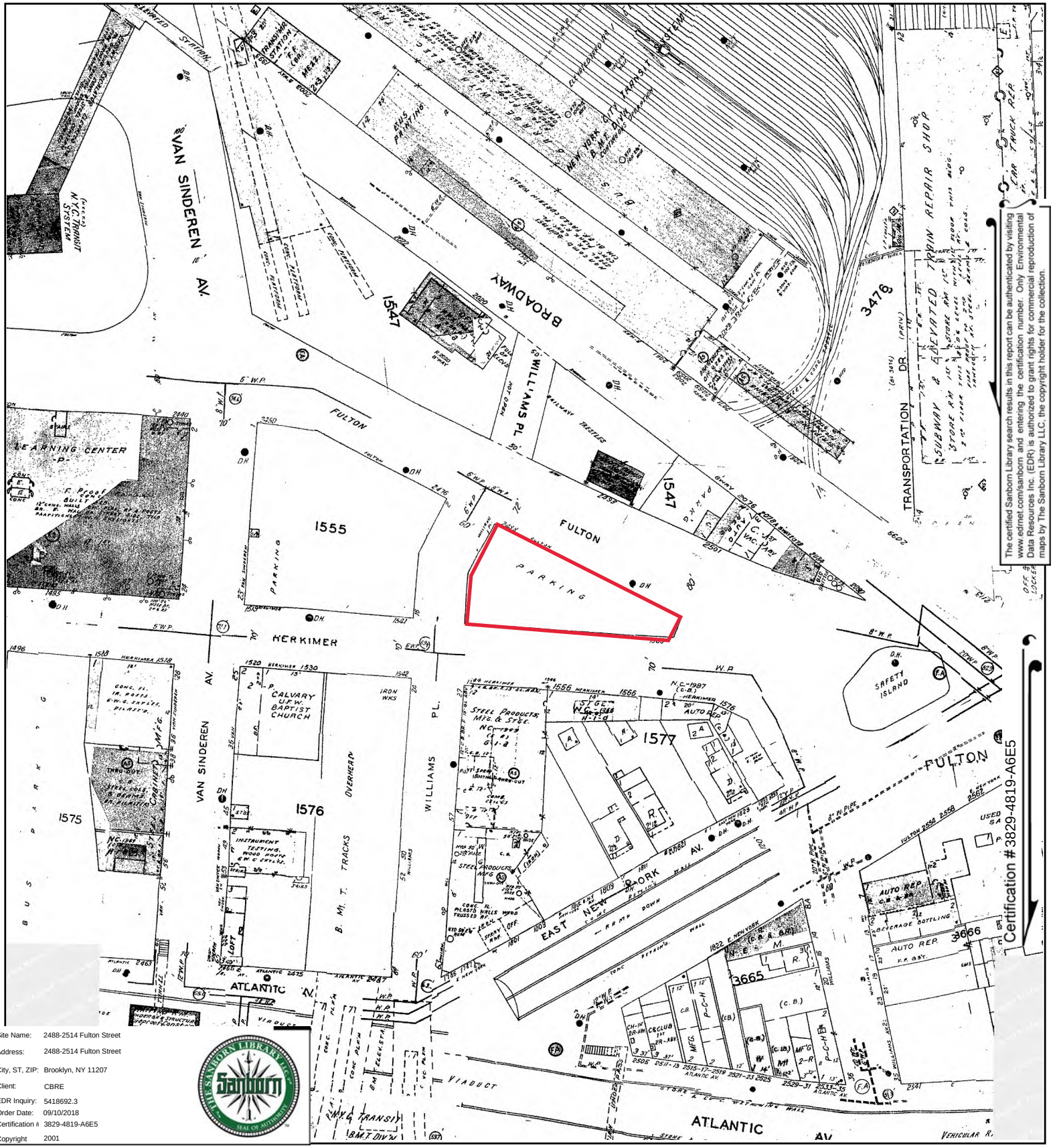

The certified Sanborn Library search results in this report can be authenticated by visiting www.edrnet.com/sanborn and entering the certification number. Only Environmental Data Resources Inc. (EDR) is authorized to grant rights for commercial reproduction of maps by The Sanborn Library LLC, the copyright holder for the collection.

Certification #3829-4819-A6E5

Site Name:	2488-2514 Fulton Street
Address:	2488-2514 Fulton Street
City, ST, ZIP:	Brooklyn, NY 11207
Client:	CBRE
EDR Inquiry:	5418692.3
Order Date:	09/10/2018
Certification #:	3829-4819-A6E5
Copyright	2001

This Certified Sanborn Map combines the following sheets.
Outlined areas indicate map sheets within the collection.



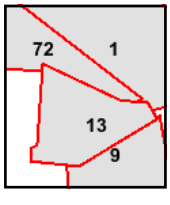

Volume 5, Sheet 72
Volume 16, Sheet 1
Volume 16, Sheet 9
Volume 7, Sheet 13

0 Feet 150 300 600

N

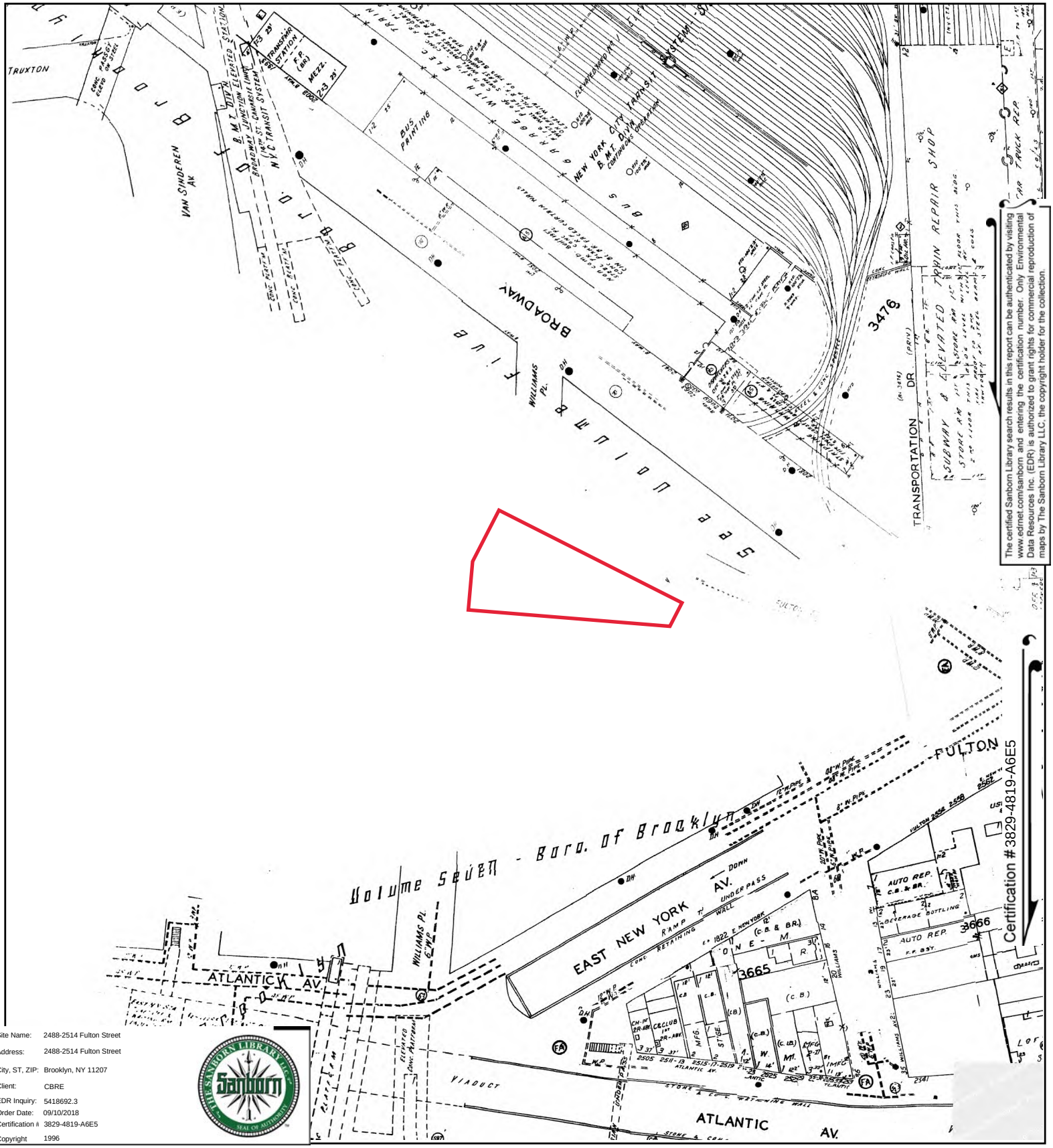

The certified Sanborn Library search results in this report can be authenticated by visiting www.edrnet.com/sanborn and entering the certification number. Only Environmental Data Resources Inc. (EDR) is authorized to grant rights for commercial reproduction of maps by The Sanborn Library LLC, the copyright holder for the collection.

Site Name:	2488-2514 Fulton Street
Address:	2488-2514 Fulton Street
City, ST, ZIP:	Brooklyn, NY 11207
Client:	CBRE
EDR Inquiry:	5418692.3
Order Date:	09/10/2018
Certification #:	3829-4819-A6E5
Copyright	1996

This Certified Sanborn Map combines the following sheets.
Outlined areas indicate map sheets within the collection.

0 Feet 150 300 600

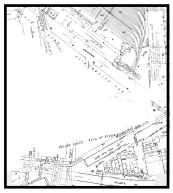

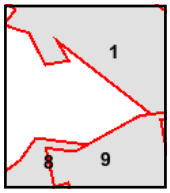

Volume 16, Sheet 9
Volume 16, Sheet 8
Volume 16, Sheet 1

N

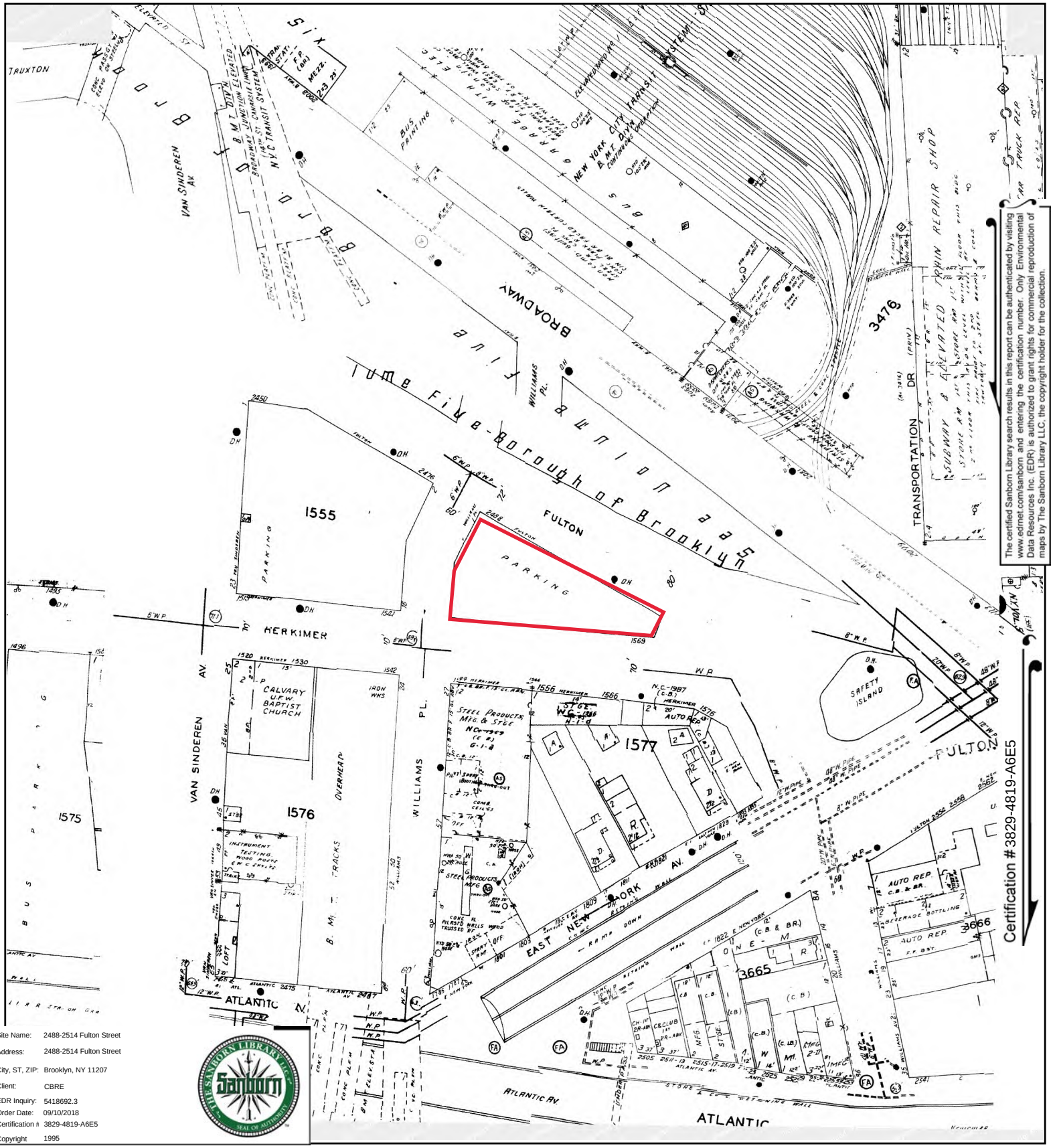

The certified Sanborn Library search results in this report can be authenticated by visiting www.edrnet.com/sanborn and entering the certification number. Only Environmental Data Resources Inc. (EDR) is authorized to grant rights for commercial reproduction of maps by The Sanborn Library LLC, the copyright holder for the collection.

Site Name:	2488-2514 Fulton Street
Address:	2488-2514 Fulton Street
City, ST, ZIP:	Brooklyn, NY 11207
Client:	CBRE
EDR Inquiry:	5418692.3
Order Date:	09/10/2018
Certification #:	3829-4819-A6E5
Copyright	1995

This Certified Sanborn Map combines the following sheets.
Outlined areas indicate map sheets within the collection.



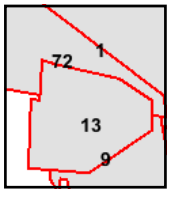

Volume 16, Sheet 9
Volume 16, Sheet 1
Volume 7, Sheet 13
Volume 5, Sheet 72
Volume 5, Sheet 72

0 Feet 150 300 600

N

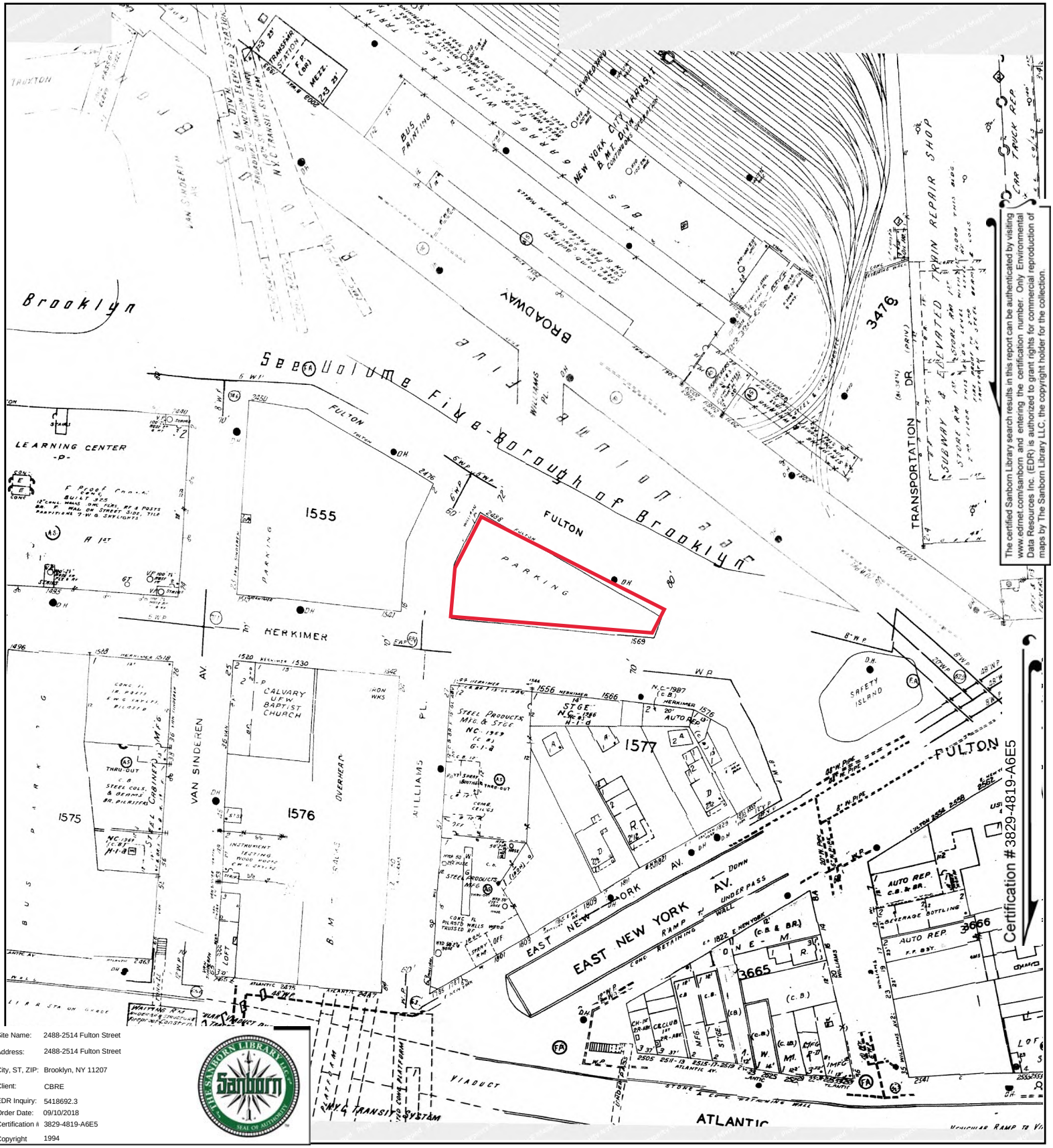

The certified Sanborn Library search results in this report can be authenticated by visiting www.edrnet.com/sanborn and entering the certification number. Only Environmental Data Resources Inc. (EDR) is authorized to grant rights for commercial reproduction of maps by The Sanborn Library LLC, the copyright holder for the collection.

Site Name:	2488-2514 Fulton Street
Address:	2488-2514 Fulton Street
City, ST, ZIP:	Brooklyn, NY 11207
Client:	CBRE
EDR Inquiry:	5418692.3
Order Date:	09/10/2018
Certification #:	3829-4819-A6E5
Copyright	1994

This Certified Sanborn Map combines the following sheets.
Outlined areas indicate map sheets within the collection.

0 Feet 150 300 600



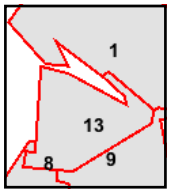

Volume 7, Sheet 13
Volume 16, Sheet 9
Volume 16, Sheet 8
Volume 16, Sheet 1

N



The certified Sanborn Library search results in this report can be authenticated by visiting www.edrnet.com/sanborn and entering the certification number. Only Environmental Data Resources Inc. (EDR) is authorized to grant rights for commercial reproduction of maps by The Sanborn Library LLC, the copyright holder for the collection.

Certification #3829-4819-A6E5

Site Name:	2488-2514 Fulton Street
Address:	2488-2514 Fulton Street
City, ST, ZIP:	Brooklyn, NY 11207
Client:	CBRE
EDR Inquiry:	5418692.3
Order Date:	09/10/2018
Certification #:	3829-4819-A6E5
Copyright	1993

This Certified Sanborn Map combines the following sheets. Outlined areas indicate map sheets within the collection.



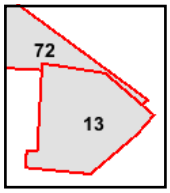

Volume 5, Sheet 72
Volume 7, Sheet 13

0 Feet 150 300 600

N

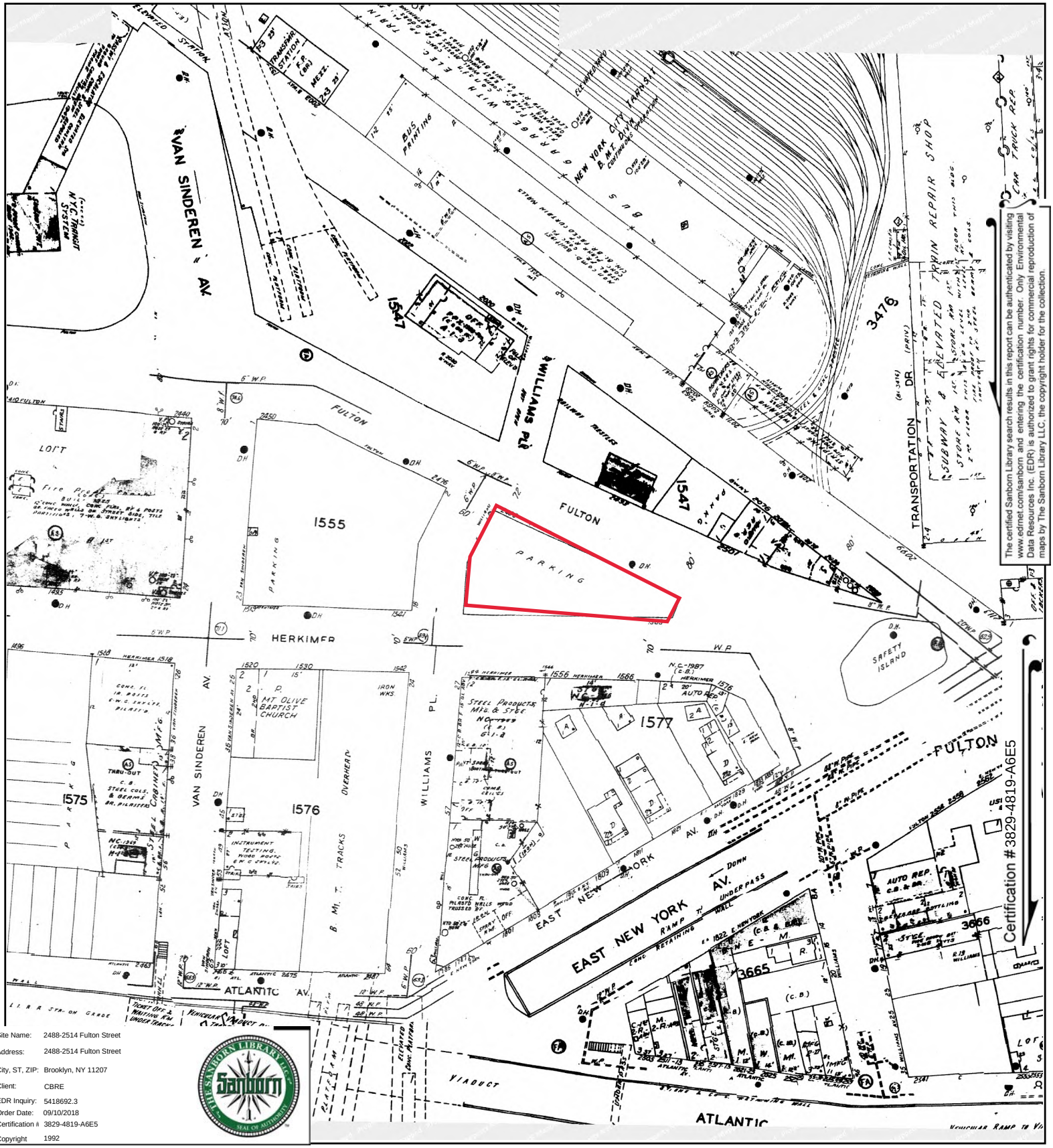

The certified Sanborn Library search results in this report can be authenticated by visiting www.edrnet.com/sanborn and entering the certification number. Only Environmental Data Resources Inc. (EDR) is authorized to grant rights for commercial reproduction of maps by The Sanborn Library LLC, the copyright holder for the collection.

Site Name:	2488-2514 Fulton Street
Address:	2488-2514 Fulton Street
City, ST, ZIP:	Brooklyn, NY 11207
Client:	CBRE
EDR Inquiry:	5418692.3
Order Date:	09/10/2018
Certification #:	3829-4819-A6E5
Copyright	1992

This Certified Sanborn Map combines the following sheets.
Outlined areas indicate map sheets within the collection.

0 Feet 150 300 600

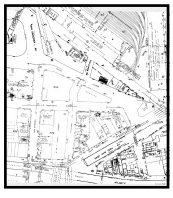

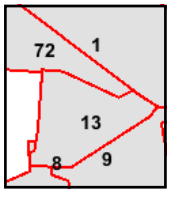

Volume 16, Sheet 9
Volume 16, Sheet 8
Volume 16, Sheet 1
Volume 5, Sheet 72
Volume 7, Sheet 13

N

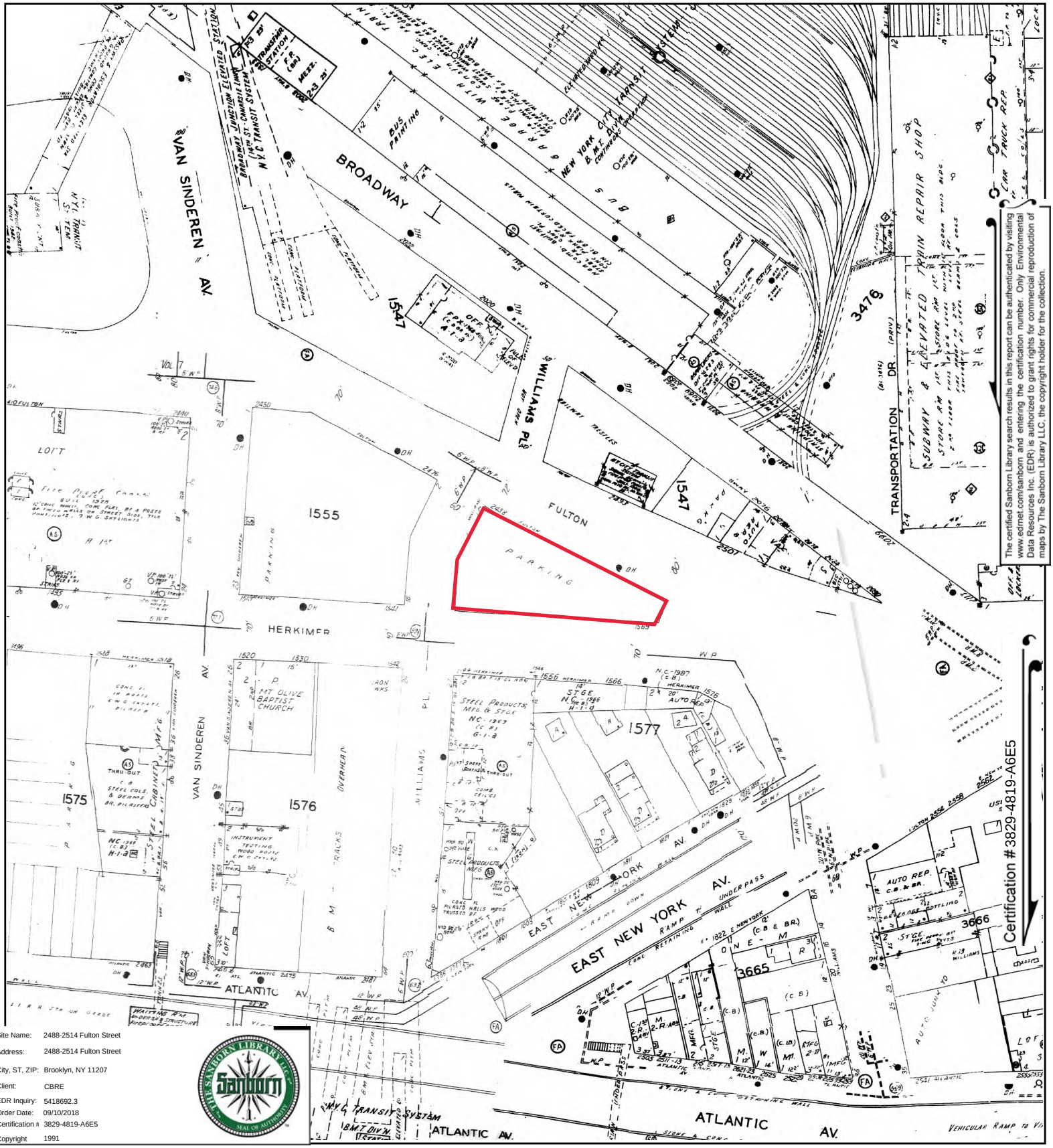

The certified Sanborn Library search results in this report can be authenticated by visiting www.edrnet.com/sanborn and entering the certification number. Only Environmental Data Resources Inc. (EDR) is authorized to grant rights for commercial reproduction of maps by The Sanborn Library LLC, the copyright holder for the collection.

Site Name:	2488-2514 Fulton Street
Address:	2488-2514 Fulton Street
City, ST, ZIP:	Brooklyn, NY 11207
Client:	CBRE
EDR Inquiry:	5418692.3
Order Date:	09/10/2018
Certification #:	3829-4819-A6E5
Copyright	1991

This Certified Sanborn Map combines the following sheets.
Outlined areas indicate map sheets within the collection.



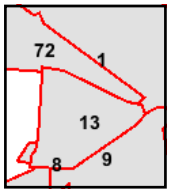

Volume 7, Sheet 13
Volume 5, Sheet 72
Volume 16, Sheet 9
Volume 16, Sheet 8
Volume 16, Sheet 1

0 Feet 150 300 600

N

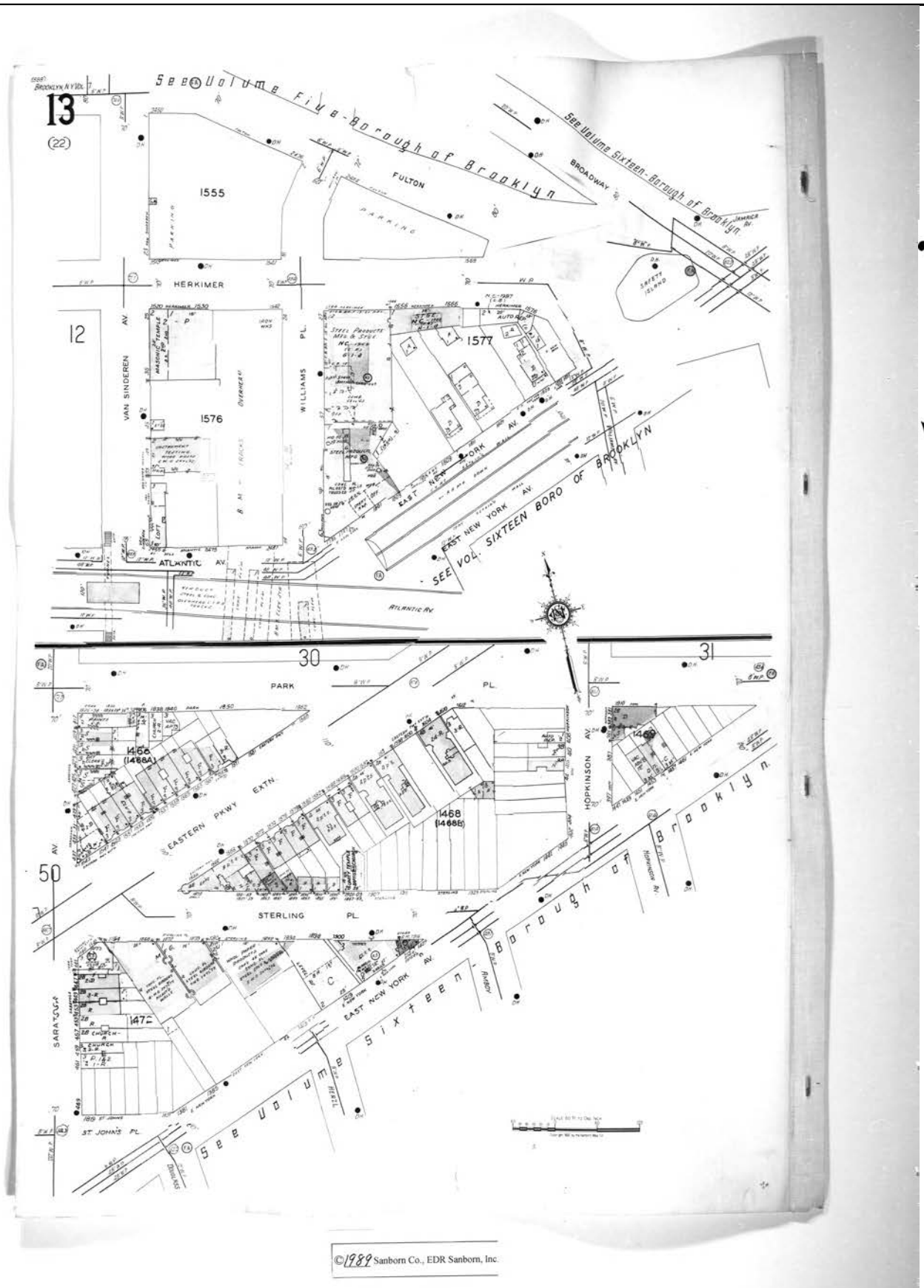

©1989 Sanborn Co., EDR Sanborn, Inc.

The certified Sanborn Library search results in this report can be authenticated by visiting www.edrnet.com/sanborn and entering the certification number. Only Environmental Data Resources Inc. (EDR) is authorized to grant rights for commercial reproduction of maps by The Sanborn Library LLC, the copyright holder for the collection.

Certification #3829-4819-A6E5

Site Name:	2488-2514 Fulton Street
Address:	2488-2514 Fulton Street
City, ST, ZIP:	Brooklyn, NY 11207
Client:	CBRE
EDR Inquiry:	5418692.3
Order Date:	09/10/2018
Certification #:	3829-4819-A6E5
Copyright	1989

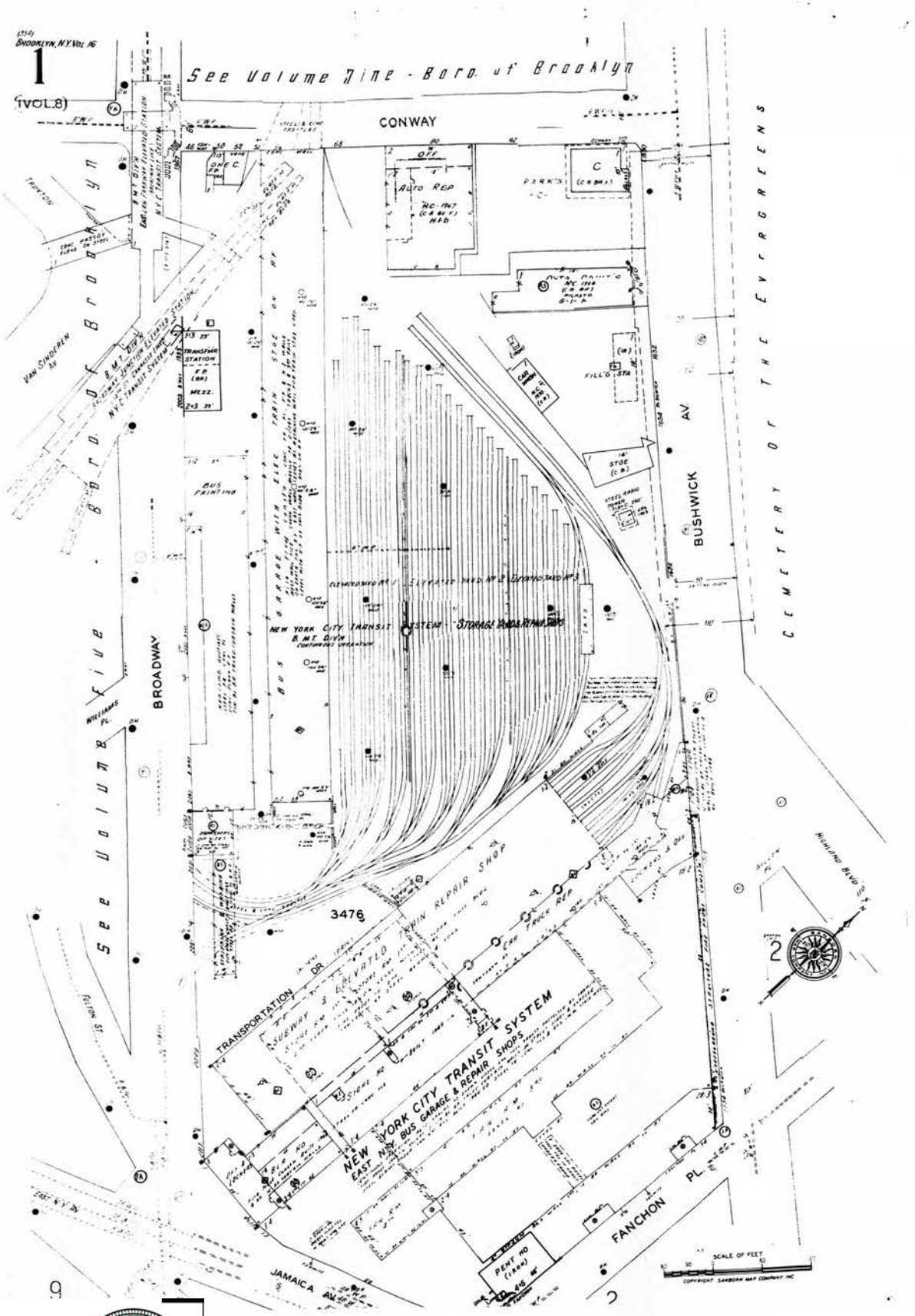

The certified Sanborn Library search results in this report can be authenticated by visiting www.edrnet.com/sanborn and entering the certification number. Only Environmental Data Resources Inc. (EDR) is authorized to grant rights for commercial reproduction of maps by The Sanborn Library LLC, the copyright holder for the collection.

Certification #3829-4819-A6E5

Site Name: 2488-2514 Fulton Street
Address: 2488-2514 Fulton Street
City, ST, ZIP: Brooklyn, NY 11207
Client: CBRE
EDR Inquiry: 5418692.3
Order Date: 09/10/2018
Certification #: 3829-4819-A6E5
Copyright: 1989

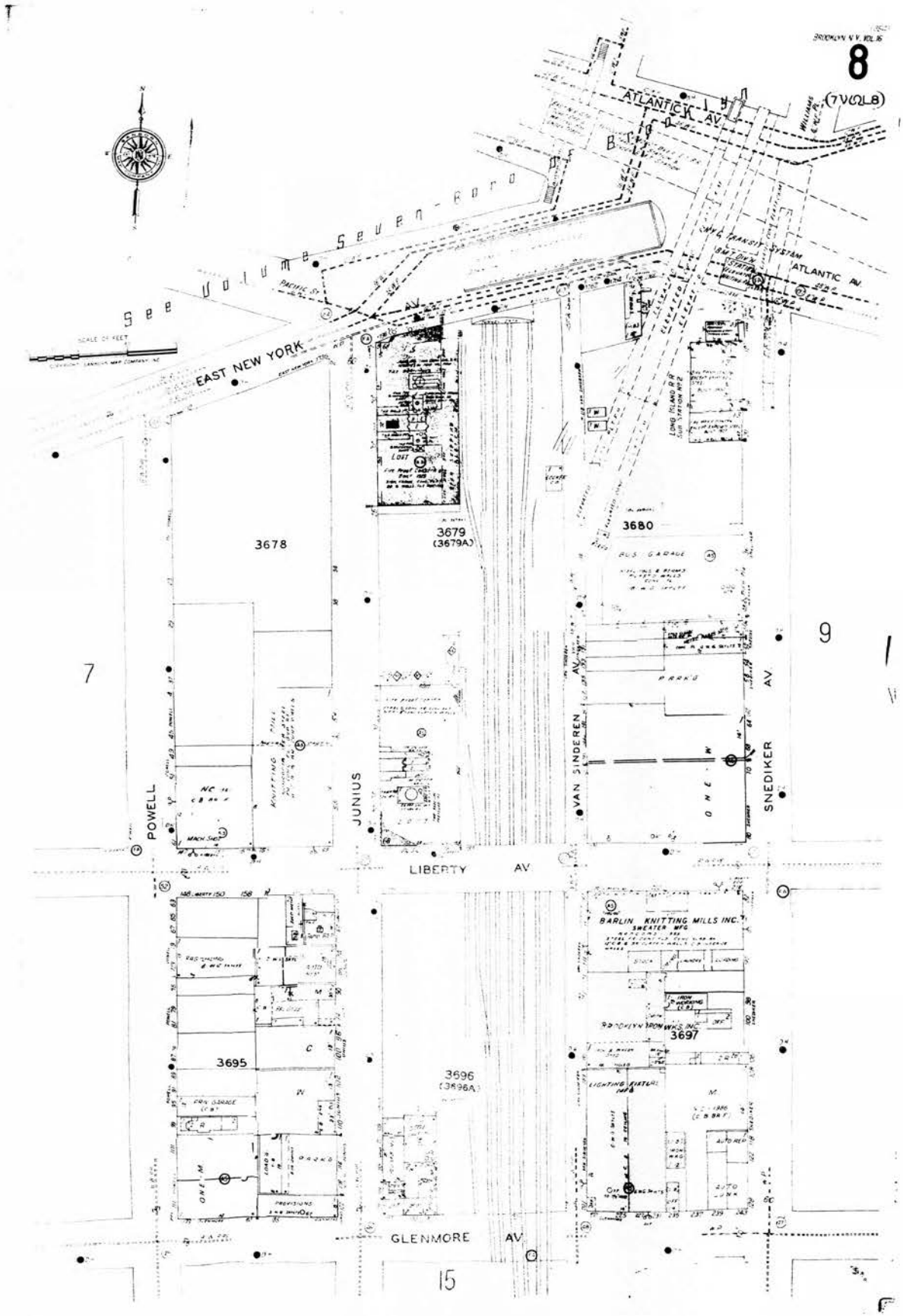

The certified Sanborn Library search results in this report can be authenticated by visiting www.edrnet.com/sanborn and entering the certification number. Only Environmental Data Resources Inc. (EDR) is authorized to grant rights for commercial reproduction of maps by The Sanborn Library LLC, the copyright holder for the collection.

Certification #3829-4819-A6E5

Site Name: 2488-2514 Fulton Street
Address: 2488-2514 Fulton Street
City, ST, ZIP: Brooklyn, NY 11207
Client: CBRE
EDR Inquiry: 5418692.3
Order Date: 09/10/2018
Certification #: 3829-4819-A6E5
Copyright: 1989

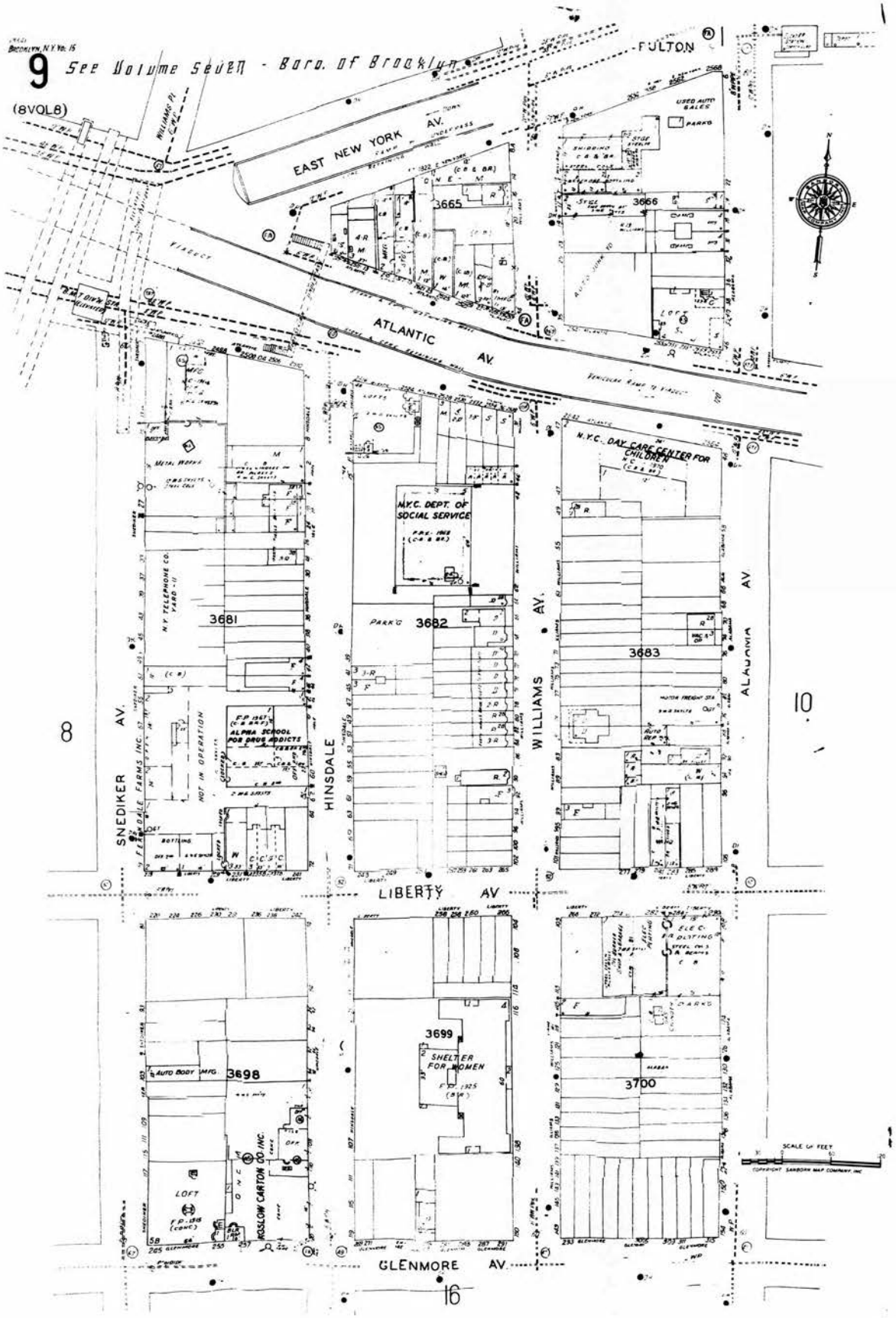

The certified Sanborn Library search results in this report can be authenticated by visiting www.edrnet.com/sanborn and entering the certification number. Only Environmental Data Resources Inc. (EDR) is authorized to grant rights for commercial reproduction of maps by The Sanborn Library LLC, the copyright holder for the collection.

Certification #3829-4819-A6E5

Site Name: 2488-2514 Fulton Street
Address: 2488-2514 Fulton Street
City, ST, ZIP: Brooklyn, NY 11207
Client: CBRE
EDR Inquiry: 5418692.3
Order Date: 09/10/2018
Certification #: 3829-4819-A6E5
Copyright: 1989



The certified Sanborn Library search results in this report can be authenticated by visiting www.edrnet.com/sanborn and entering the certification number. Only Environmental Data Resources Inc. (EDR) is authorized to grant rights for commercial reproduction of maps by The Sanborn Library LLC, the copyright holder for the collection.

Site Name: 2488-2514 Fulton Street
Address: 2488-2514 Fulton Street
City, ST, ZIP: Brooklyn, NY 11207
Client: CBRE
EDR Inquiry: 5418692.3
Order Date: 09/10/2018
Certification #: 3829-4819-A6E5
Copyright: 1988

This Certified Sanborn Map combines the following sheets.
Outlined areas indicate map sheets within the collection.



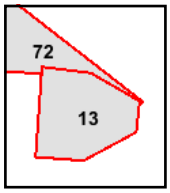

Volume 7, Sheet 13
Volume 5, Sheet 72

0 Feet 150 300 600

N

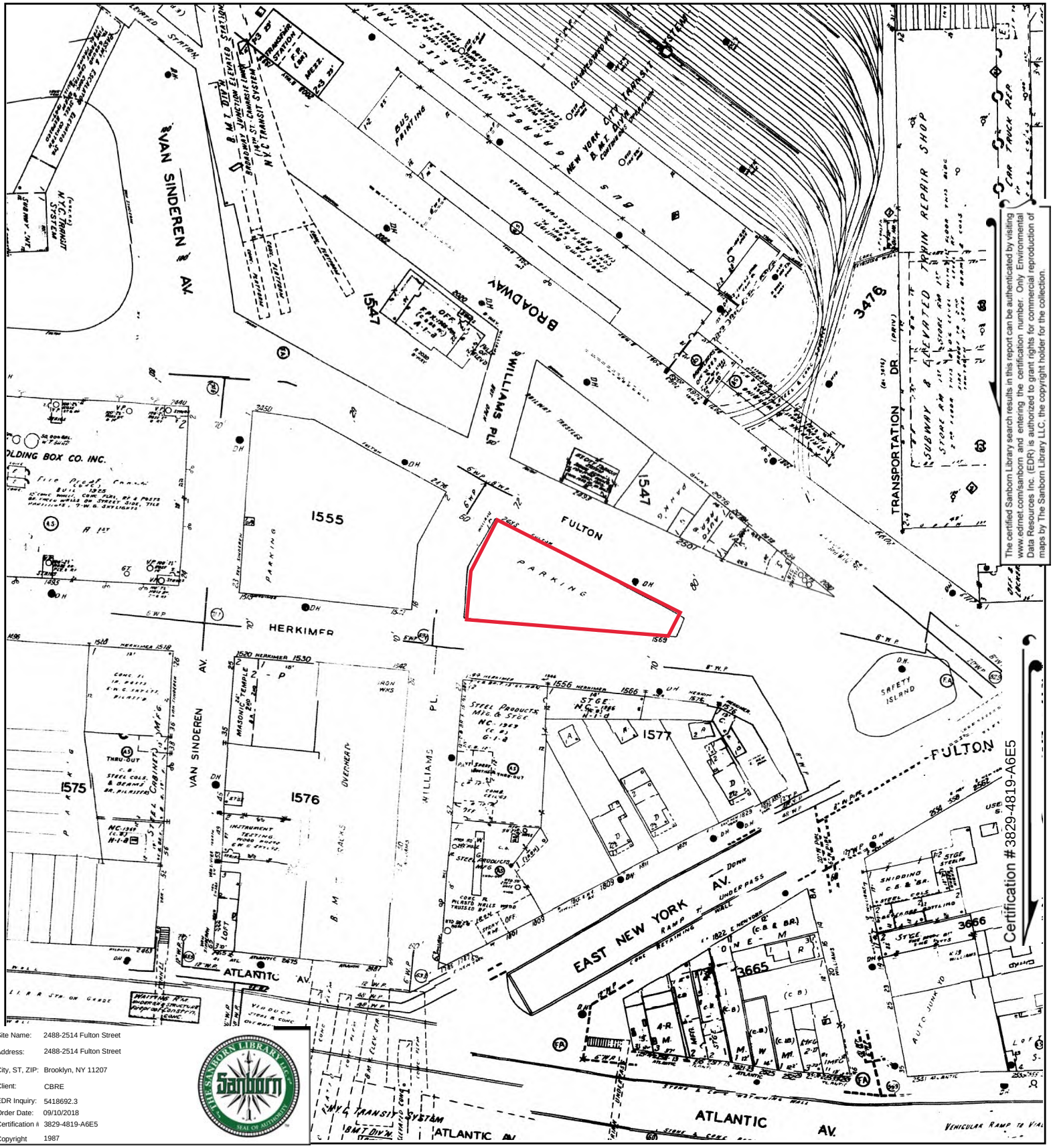

The certified Sanborn Library search results in this report can be authenticated by visiting www.edrnet.com/sanborn and entering the certification number. Only Environmental Data Resources Inc. (EDR) is authorized to grant rights for commercial reproduction of maps by The Sanborn Library LLC, the copyright holder for the collection.

Site Name:	2488-2514 Fulton Street
Address:	2488-2514 Fulton Street
City, ST, ZIP:	Brooklyn, NY 11207
Client:	CBRE
EDR Inquiry:	5418692.3
Order Date:	09/10/2018
Certification #:	3829-4819-A6E5
Copyright	1987

This Certified Sanborn Map combines the following sheets.
Outlined areas indicate map sheets within the collection.

0 Feet 150 300 600

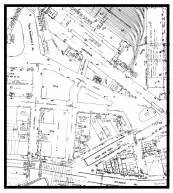

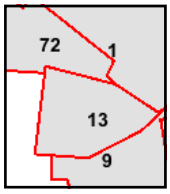

Volume 16, Sheet 1
Volume 16, Sheet 9
Volume 5, Sheet 72
Volume 7, Sheet 13

N

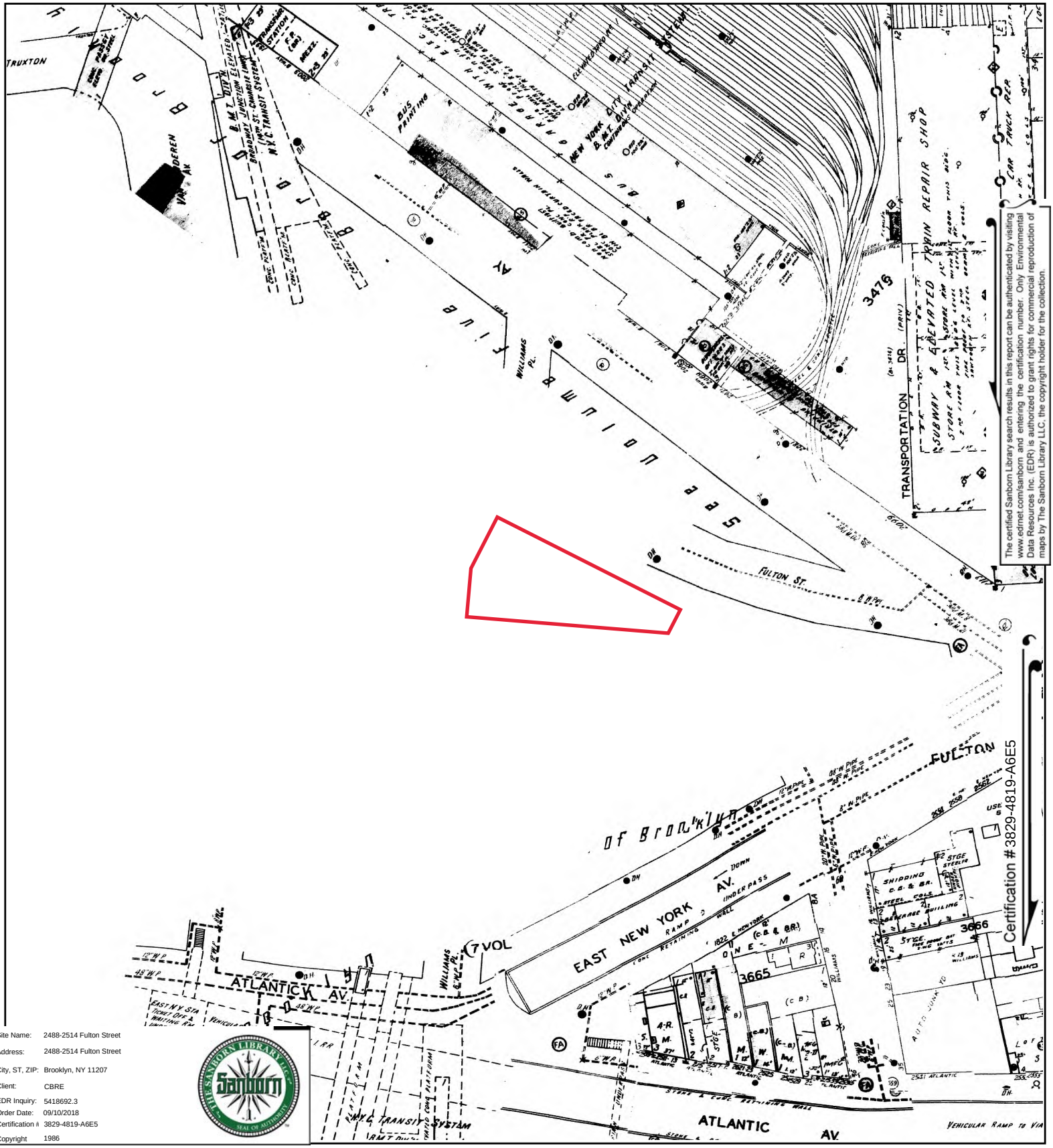

The certified Sanborn Library search results in this report can be authenticated by visiting www.edrnet.com/sanborn and entering the certification number. Only Environmental Data Resources Inc. (EDR) is authorized to grant rights for commercial reproduction of maps by The Sanborn Library LLC, the copyright holder for the collection.

Site Name:	2488-2514 Fulton Street
Address:	2488-2514 Fulton Street
City, ST, ZIP:	Brooklyn, NY 11207
Client:	CBRE
EDR Inquiry:	5418692.3
Order Date:	09/10/2018
Certification #:	3829-4819-A6E5
Copyright	1986

This Certified Sanborn Map combines the following sheets.
Outlined areas indicate map sheets within the collection.

0 Feet 150 300 600

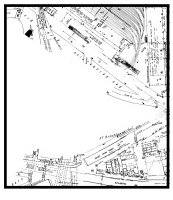

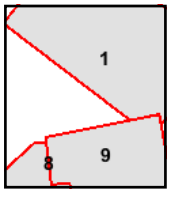

Volume 16, Sheet 9
Volume 16, Sheet 8
Volume 16, Sheet 1

N

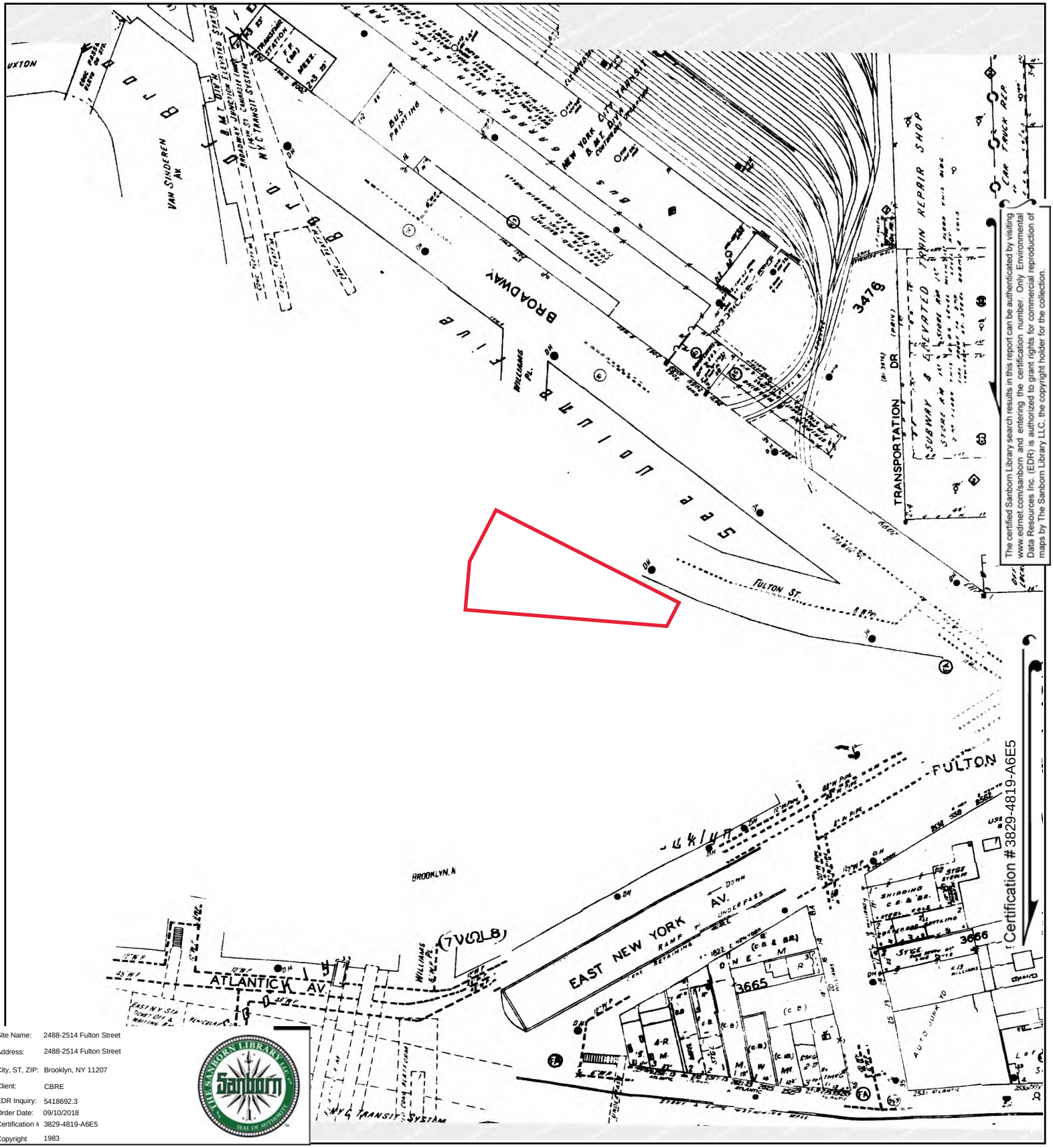

The certified Sanborn Library search results in this report can be authenticated by visiting www.edrnet.com/sanborn and entering the certification number. Only Environmental Data Resources Inc. (EDR) is authorized to grant rights for commercial reproduction of maps by The Sanborn Library LLC, the copyright holder for the collection.

Site Name:	2488-2514 Fulton Street
Address:	2488-2514 Fulton Street
City, ST, ZIP:	Brooklyn, NY 11207
Client:	CBRE
EDR Inquiry:	5418692.3
Order Date:	09/10/2018
Certification #:	3829-4819-A6E5
Copyright	1983

This Certified Sanborn Map combines the following sheets.
Outlined areas indicate map sheets within the collection.

0 Feet 150 300 600

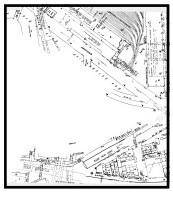

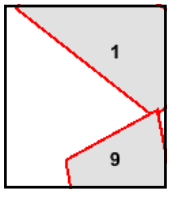

Volume 16, Sheet 9
Volume 16, Sheet 1

N



The certified Sanborn Library search results in this report can be authenticated by visiting www.edrnet.com/sanborn and entering the certification number. Only Environmental Data Resources Inc. (EDR) is authorized to grant rights for commercial reproduction of maps by The Sanborn Library LLC, the copyright holder for the collection.

Certification #3829-4819-A6E5

Site Name:	2488-2514 Fulton Street
Address:	2488-2514 Fulton Street
City, ST, ZIP:	Brooklyn, NY 11207
Client:	CBRE
EDR Inquiry:	5418692.3
Order Date:	09/10/2018
Certification #:	3829-4819-A6E5
Copyright	1982

This Certified Sanborn Map combines the following sheets.
Outlined areas indicate map sheets within the collection.



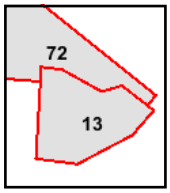

Volume 7, Sheet 13
Volume 5, Sheet 72

0 Feet 150 300 600

N

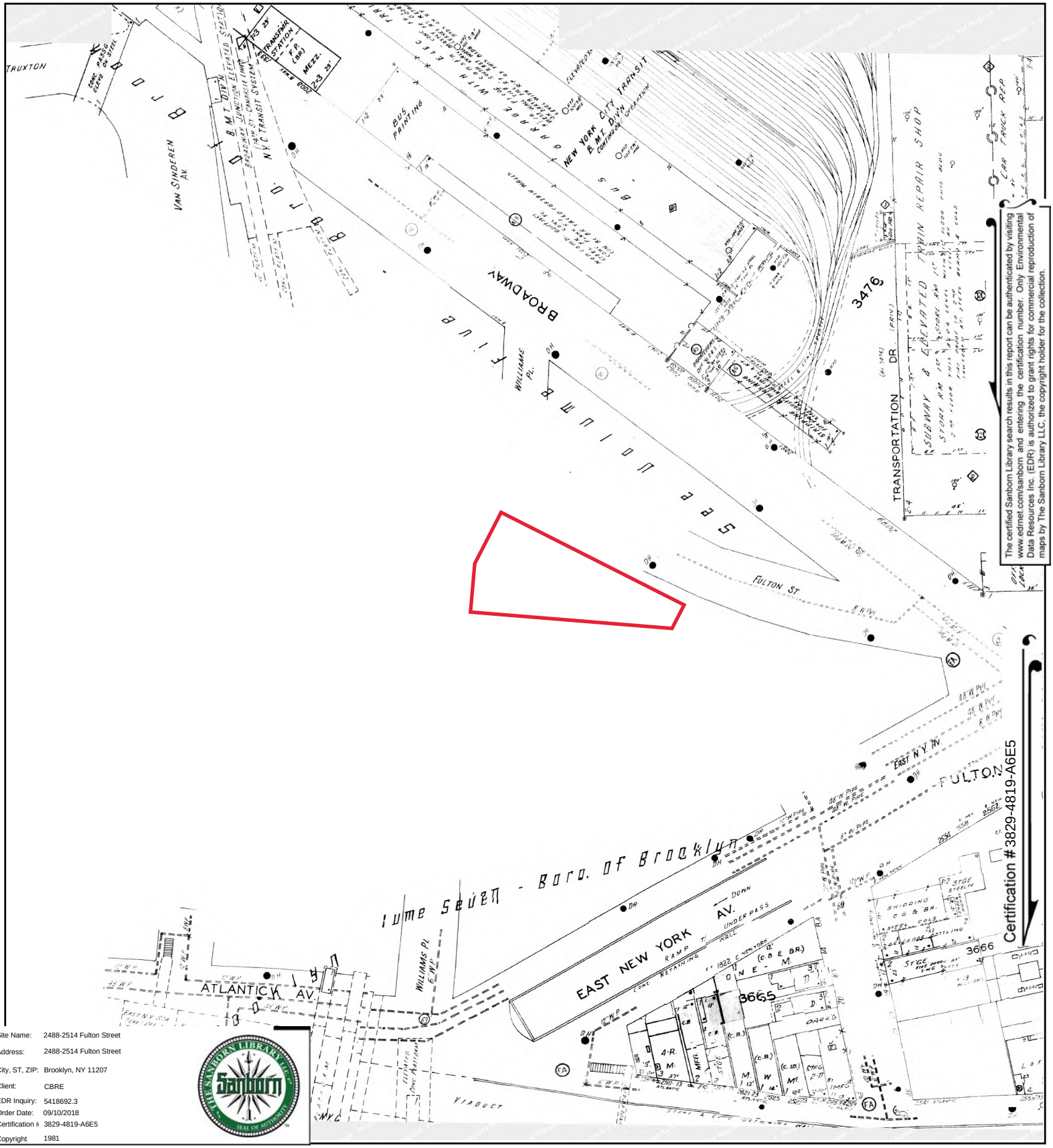

The certified Sanborn Library search results in this report can be authenticated by visiting www.edrnet.com/sanborn and entering the certification number. Only Environmental Data Resources Inc. (EDR) is authorized to grant rights for commercial reproduction of maps by The Sanborn Library LLC, the copyright holder for the collection.

Site Name:	2488-2514 Fulton Street
Address:	2488-2514 Fulton Street
City, ST, ZIP:	Brooklyn, NY 11207
Client:	CBRE
EDR Inquiry:	5418692.3
Order Date:	09/10/2018
Certification #:	3829-4819-A6E5
Copyright	1981

This Certified Sanborn Map combines the following sheets. Outlined areas indicate map sheets within the collection.

0 Feet 150 300 600

Volume 16, Sheet 1

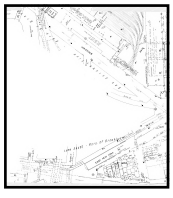

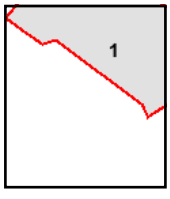

N

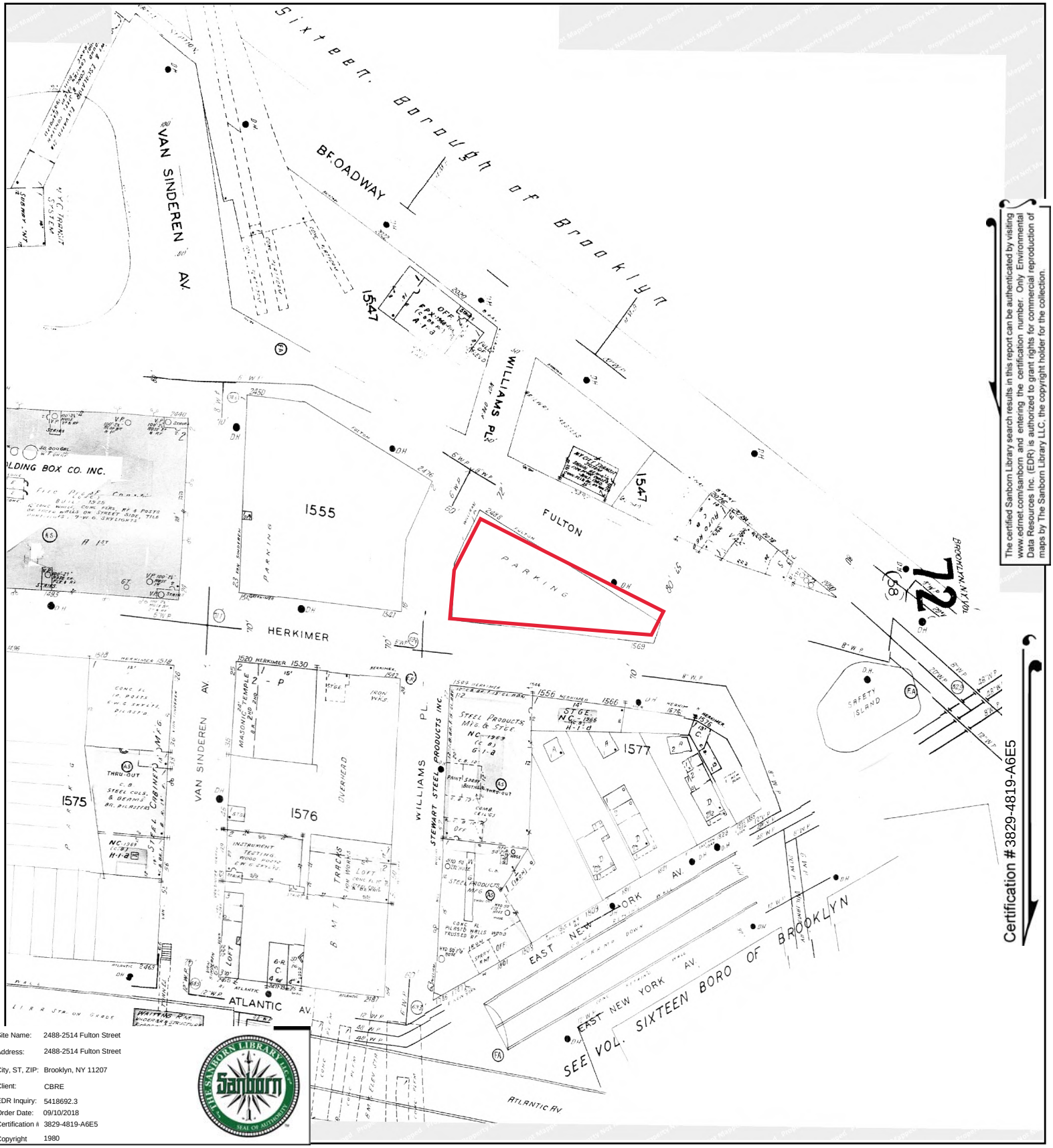

The certified Sanborn Library search results in this report can be authenticated by visiting www.edrnet.com/sanborn and entering the certification number. Only Environmental Data Resources Inc. (EDR) is authorized to grant rights for commercial reproduction of maps by The Sanborn Library LLC, the copyright holder for the collection.

Certification #3829-4819-A6E5

Site Name:	2488-2514 Fulton Street
Address:	2488-2514 Fulton Street
City, ST, ZIP:	Brooklyn, NY 11207
Client:	CBRE
EDR Inquiry:	5418692.3
Order Date:	09/10/2018
Certification #:	3829-4819-A6E5
Copyright	1980

This Certified Sanborn Map combines the following sheets.
Outlined areas indicate map sheets within the collection.



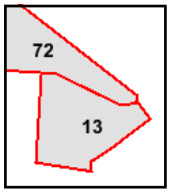

Volume 7, Sheet 13
Volume 5, Sheet 72

0 Feet 150 300 600

N

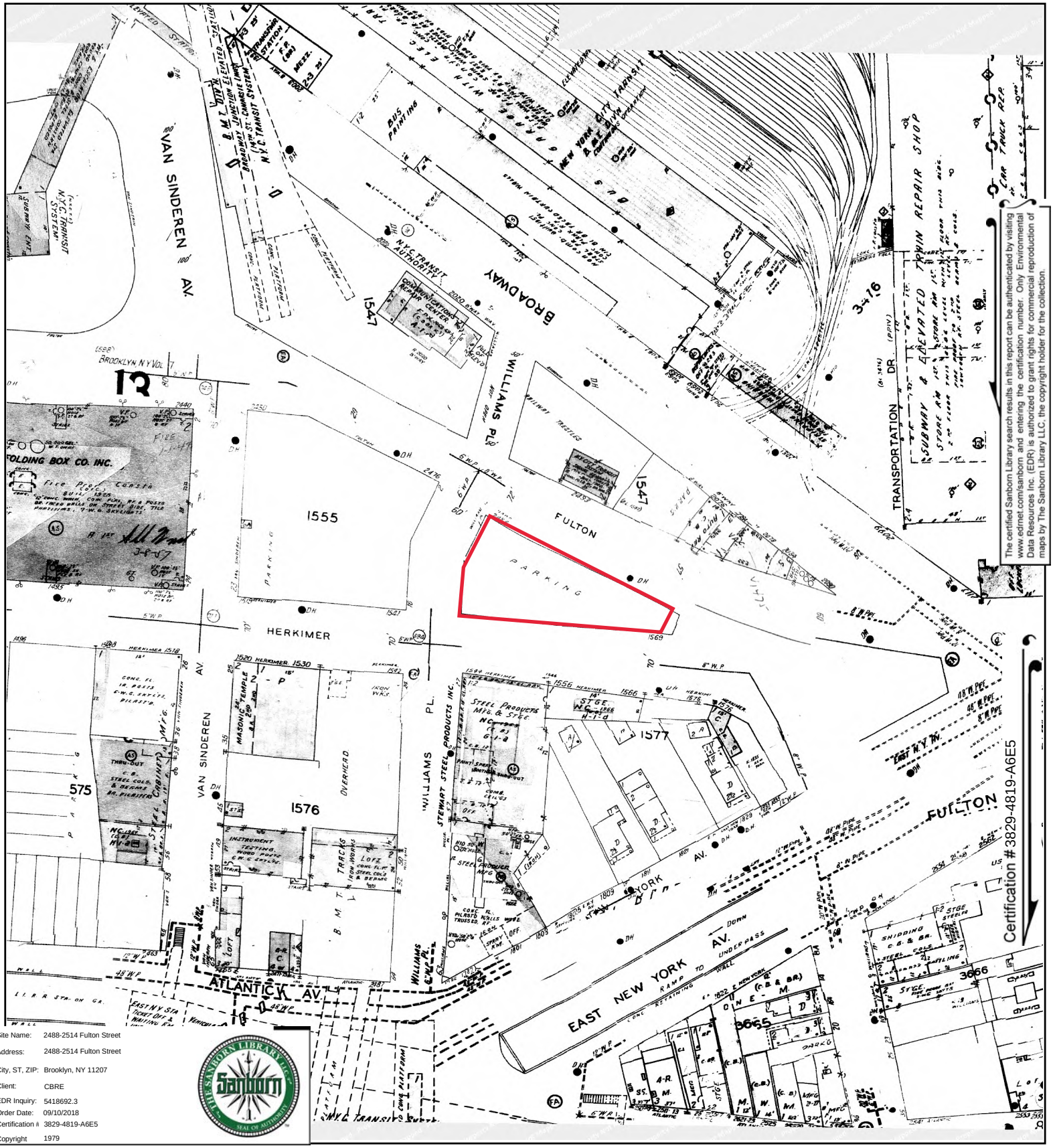

The certified Sanborn Library search results in this report can be authenticated by visiting www.edrnet.com/sanborn and entering the certification number. Only Environmental Data Resources Inc. (EDR) is authorized to grant rights for commercial reproduction of maps by The Sanborn Library LLC, the copyright holder for the collection.

Site Name:	2488-2514 Fulton Street
Address:	2488-2514 Fulton Street
City, ST, ZIP:	Brooklyn, NY 11207
Client:	CBRE
EDR Inquiry:	5418692.3
Order Date:	09/10/2018
Certification #:	3829-4819-A6E5
Copyright	1979

This Certified Sanborn Map combines the following sheets.
Outlined areas indicate map sheets within the collection.



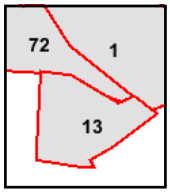

Volume 7, Sheet 13
Volume 16, Sheet 1
Volume 5, Sheet 72

0 Feet 150 300 600

N

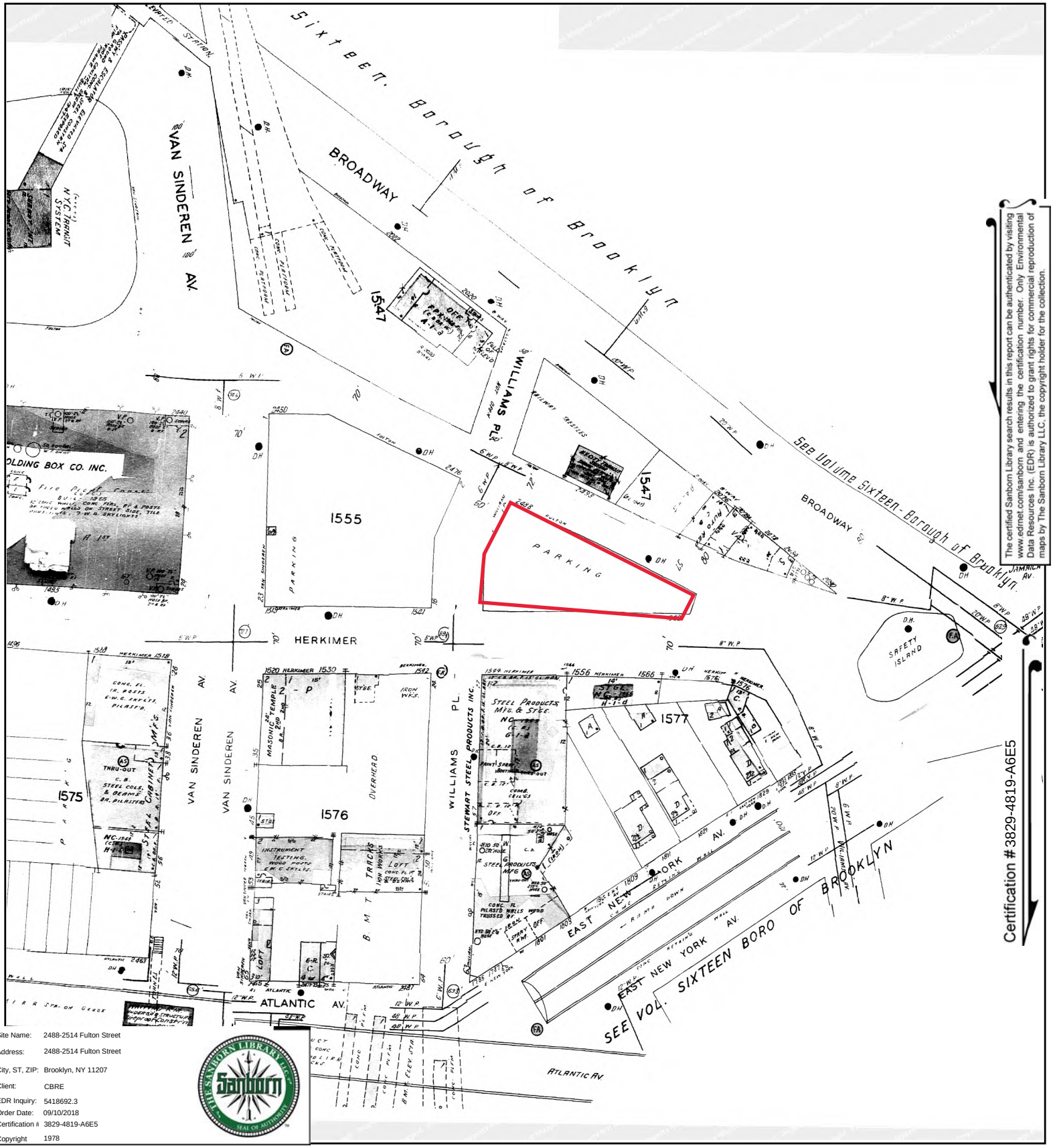

The certified Sanborn Library search results in this report can be authenticated by visiting www.edrnet.com/sanborn and entering the certification number. Only Environmental Data Resources Inc. (EDR) is authorized to grant rights for commercial reproduction of maps by The Sanborn Library LLC, the copyright holder for the collection.

Site Name:	2488-2514 Fulton Street
Address:	2488-2514 Fulton Street
City, ST, ZIP:	Brooklyn, NY 11207
Client:	CBRE
EDR Inquiry:	5418692.3
Order Date:	09/10/2018
Certification #:	3829-4819-A6E5
Copyright	1978

This Certified Sanborn Map combines the following sheets.
Outlined areas indicate map sheets within the collection.



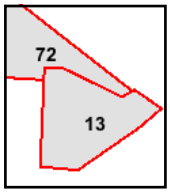

Volume 7, Sheet 13
Volume 5, Sheet 72

0 Feet 150 300 600

N

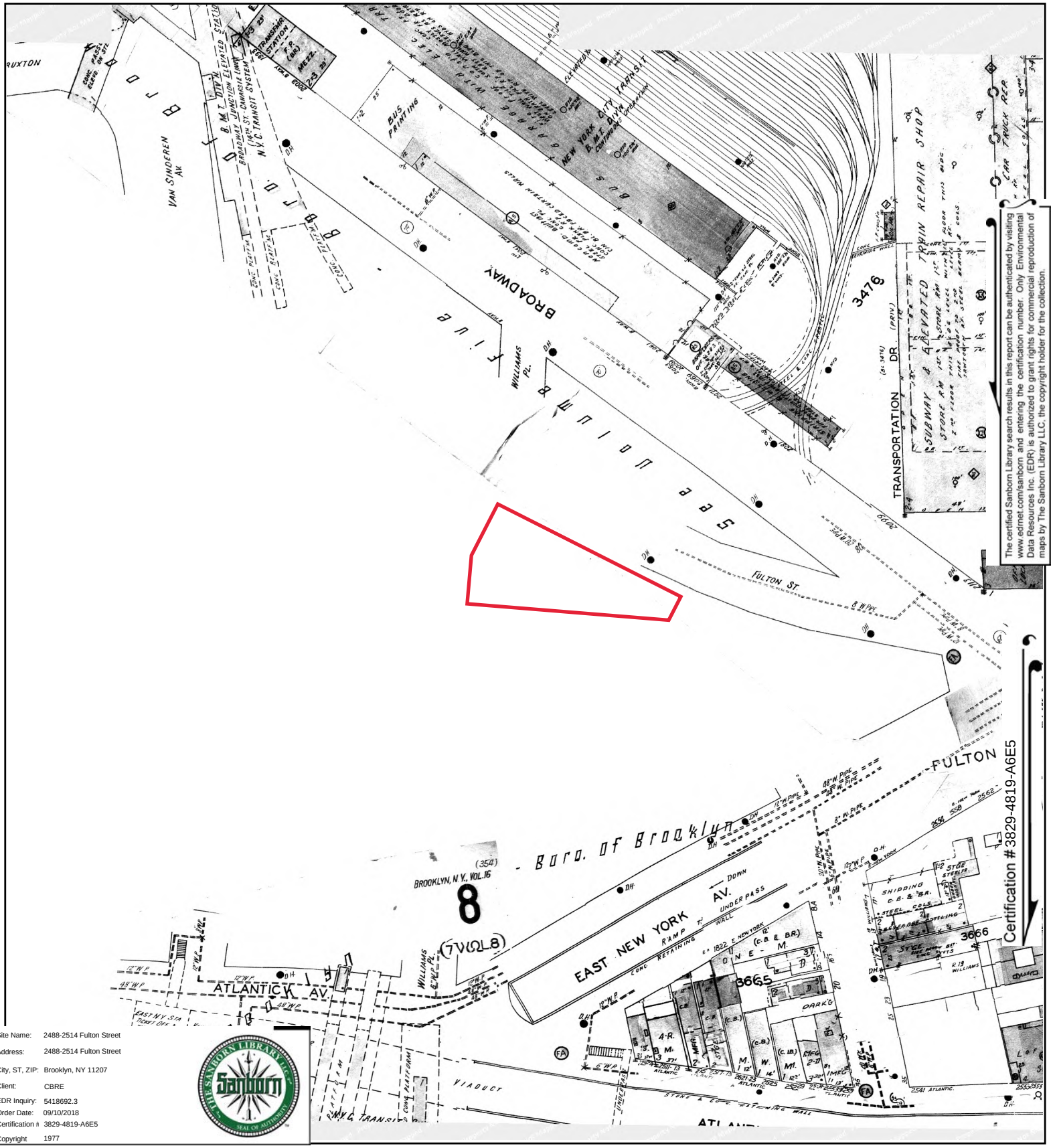

The certified Sanborn Library search results in this report can be authenticated by visiting www.edrnet.com/sanborn and entering the certification number. Only Environmental Data Resources Inc. (EDR) is authorized to grant rights for commercial reproduction of maps by The Sanborn Library LLC, the copyright holder for the collection.

Site Name:	2488-2514 Fulton Street
Address:	2488-2514 Fulton Street
City, ST, ZIP:	Brooklyn, NY 11207
Client:	CBRE
EDR Inquiry:	5418692.3
Order Date:	09/10/2018
Certification #:	3829-4819-A6E5
Copyright	1977

This Certified Sanborn Map combines the following sheets.
Outlined areas indicate map sheets within the collection.

0 Feet 150 300 600

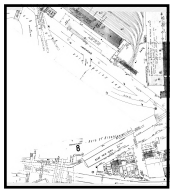

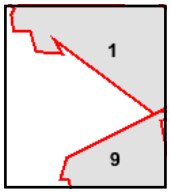

Volume 16, Sheet 9
Volume 16, Sheet 1

N

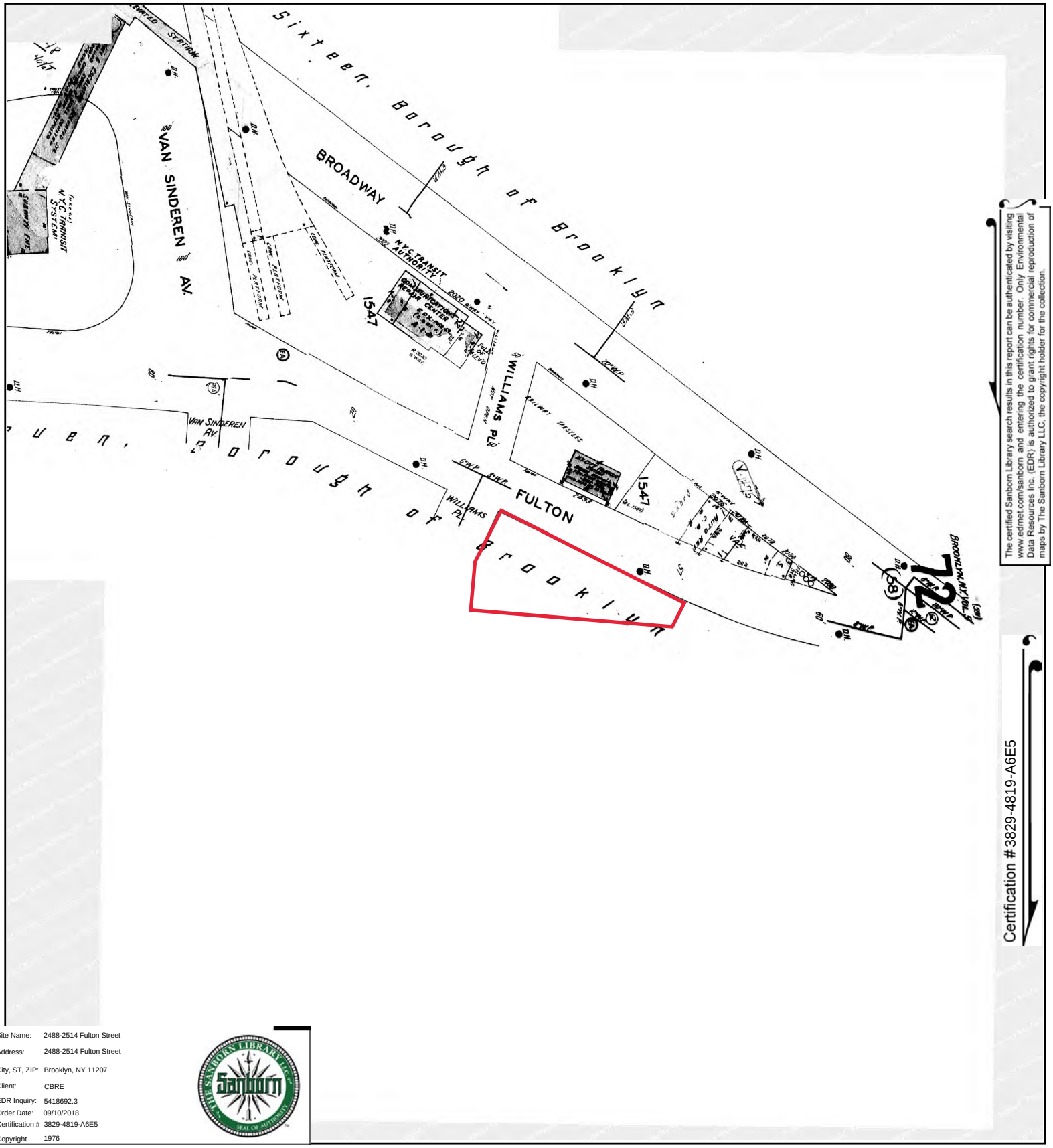

The certified Sanborn Library search results in this report can be authenticated by visiting www.edrnet.com/sanborn and entering the certification number. Only Environmental Data Resources Inc. (EDR) is authorized to grant rights for commercial reproduction of maps by The Sanborn Library LLC, the copyright holder for the collection.

Certification #3829-4819-A6E5

Site Name:	2488-2514 Fulton Street
Address:	2488-2514 Fulton Street
City, ST, ZIP:	Brooklyn, NY 11207
Client:	CBRE
EDR Inquiry:	5418692.3
Order Date:	09/10/2018
Certification #:	3829-4819-A6E5
Copyright	1976

This Certified Sanborn Map combines the following sheets.
Outlined areas indicate map sheets within the collection.

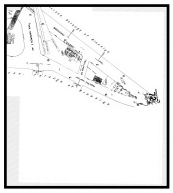

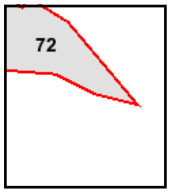

Volume 5, Sheet 72

0 Feet 150 300 600

N

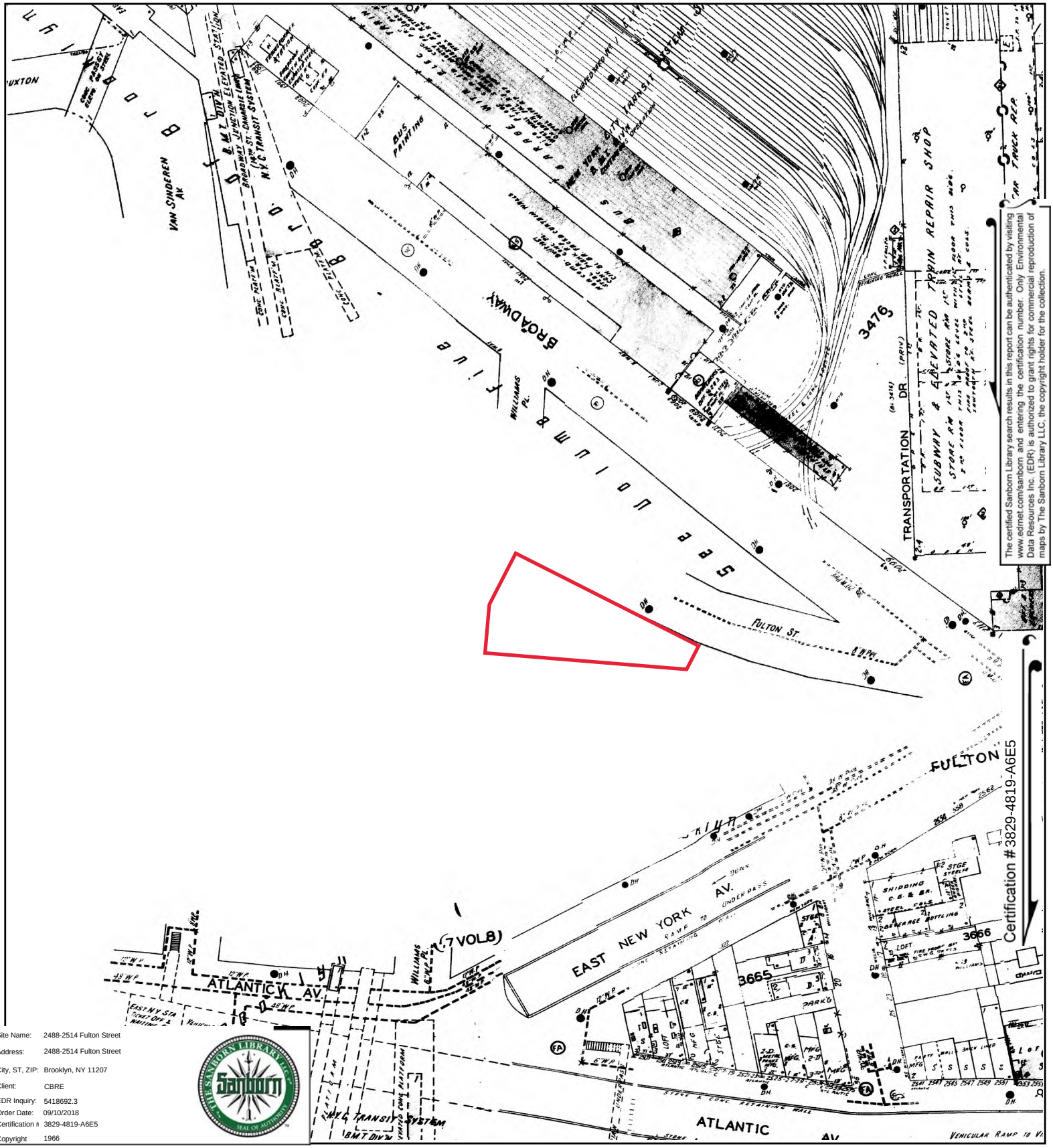

The certified Sanborn Library search results in this report can be authenticated by visiting www.edrnet.com/sanborn and entering the certification number. Only Environmental Data Resources Inc. (EDR) is authorized to grant rights for commercial reproduction of maps by The Sanborn Library LLC, the copyright holder for the collection.

Site Name:	2488-2514 Fulton Street
Address:	2488-2514 Fulton Street
City, ST, ZIP:	Brooklyn, NY 11207
Client:	CBRE
EDR Inquiry:	5418692.3
Order Date:	09/10/2018
Certification #:	3829-4819-A6E5
Copyright	1966

This Certified Sanborn Map combines the following sheets.
Outlined areas indicate map sheets within the collection.

0 Feet 150 300 600

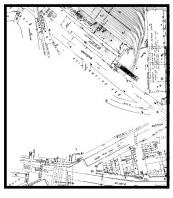

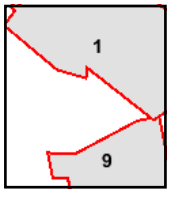

Volume 16, Sheet 1
Volume 16, Sheet 9

N

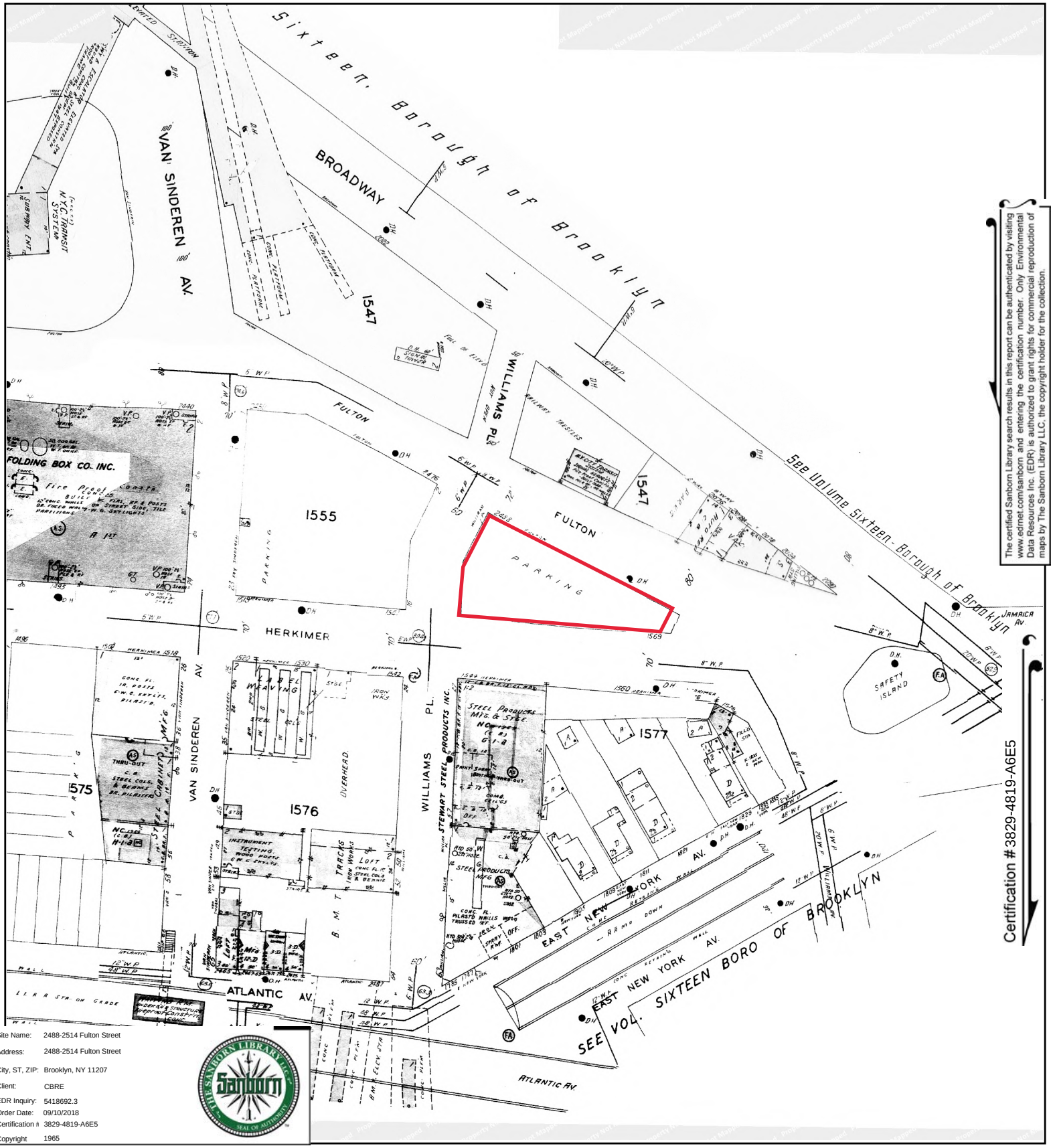

The certified Sanborn Library search results in this report can be authenticated by visiting www.edrnet.com/sanborn and entering the certification number. Only Environmental Data Resources Inc. (EDR) is authorized to grant rights for commercial reproduction of maps by The Sanborn Library LLC, the copyright holder for the collection.

Site Name:	2488-2514 Fulton Street
Address:	2488-2514 Fulton Street
City, ST, ZIP:	Brooklyn, NY 11207
Client:	CBRE
EDR Inquiry:	5418692.3
Order Date:	09/10/2018
Certification #:	3829-4819-A6E5
Copyright	1965

This Certified Sanborn Map combines the following sheets.
Outlined areas indicate map sheets within the collection.



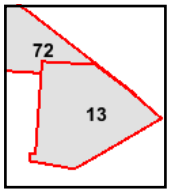

Volume 7, Sheet 13
Volume 5, Sheet 72

0 Feet 150 300 600

N

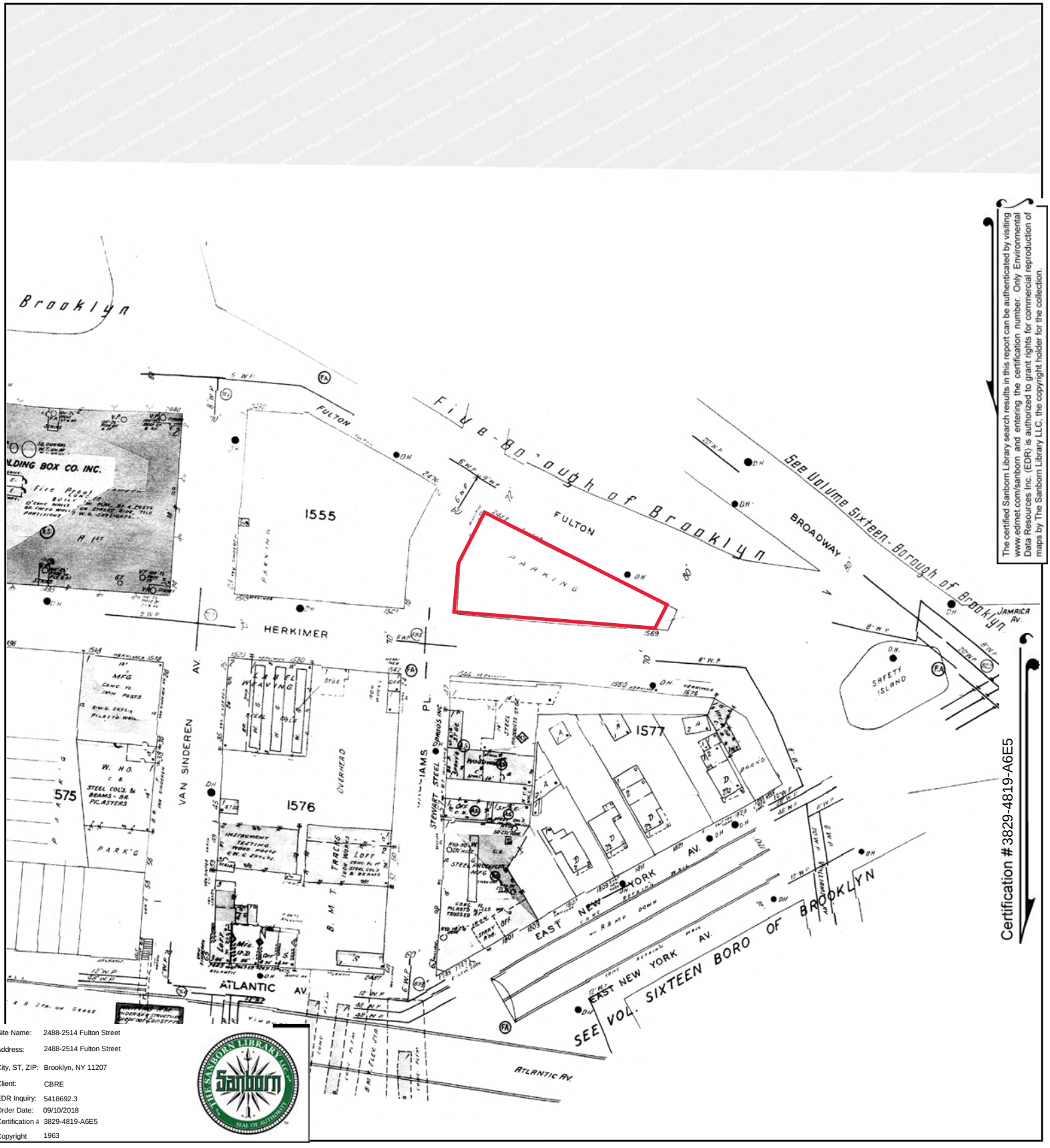

The certified Sanborn Library search results in this report can be authenticated by visiting www.edrnet.com/sanborn and entering the certification number. Only Environmental Data Resources Inc. (EDR) is authorized to grant rights for commercial reproduction of maps by The Sanborn Library LLC, the copyright holder for the collection.

Certification #3829-4819-A6E5

Site Name: 2488-2514 Fulton Street
Address: 2488-2514 Fulton Street
City, ST, ZIP: Brooklyn, NY 11207
Client: CBRE
EDR Inquiry: 5418692.3
Order Date: 09/10/2018
Certification #: 3829-4819-A6E5
Copyright: 1963

This Certified Sanborn Map combines the following sheets.
Outlined areas indicate map sheets within the collection.

0 Feet 150 300 600

Volume 7, Sheet 13



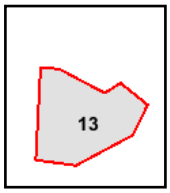

N

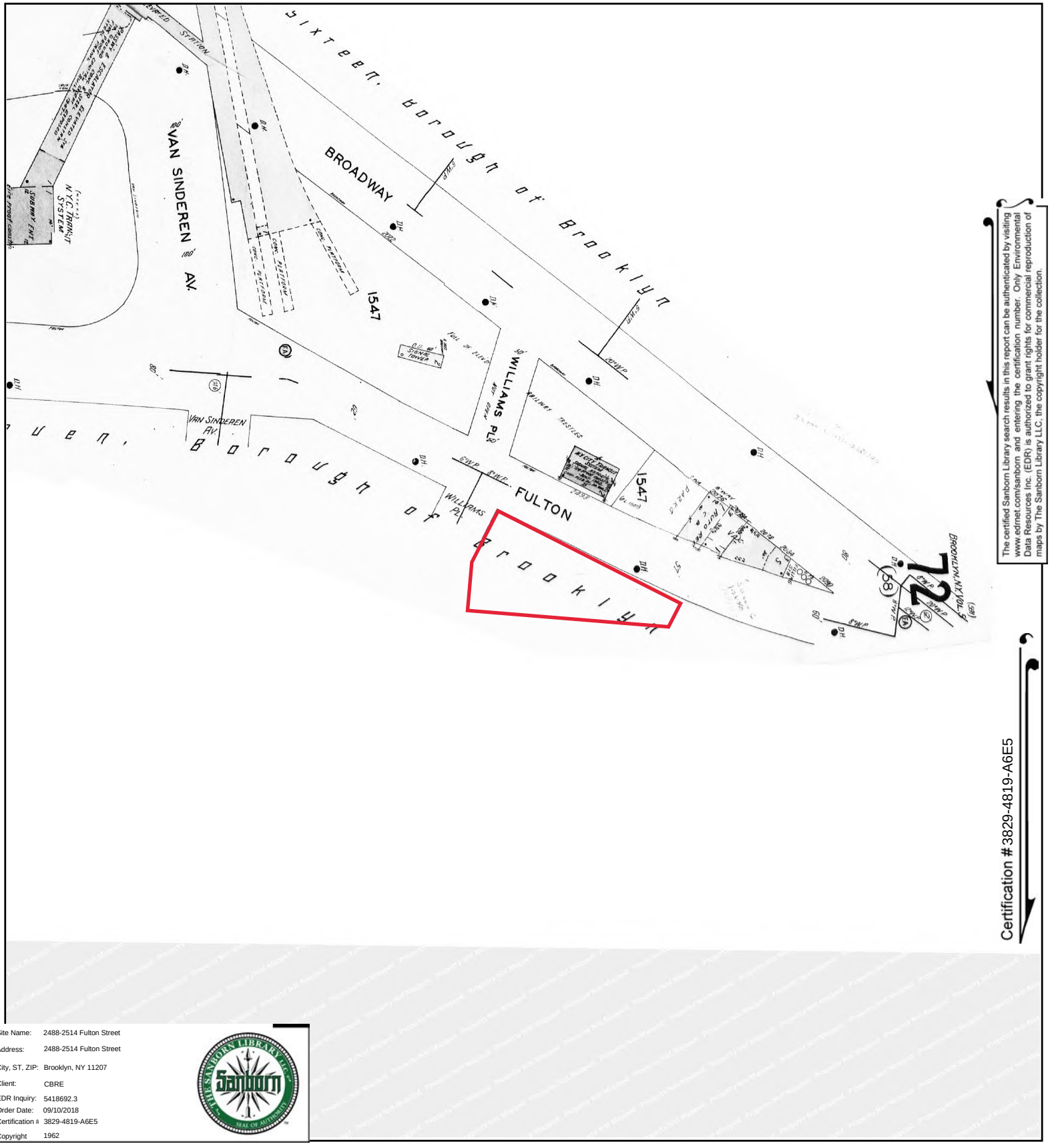

The certified Sanborn Library search results in this report can be authenticated by visiting www.edrnet.com/sanborn and entering the certification number. Only Environmental Data Resources Inc. (EDR) is authorized to grant rights for commercial reproduction of maps by The Sanborn Library LLC, the copyright holder for the collection.

Certification #3829-4819-A6E5

Site Name: 2488-2514 Fulton Street
Address: 2488-2514 Fulton Street
City, ST, ZIP: Brooklyn, NY 11207
Client: CBRE
EDR Inquiry: 5418692.3
Order Date: 09/10/2018
Certification #: 3829-4819-A6E5
Copyright: 1962

This Certified Sanborn Map combines the following sheets.
Outlined areas indicate map sheets within the collection.

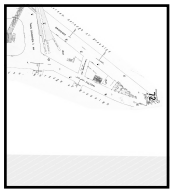

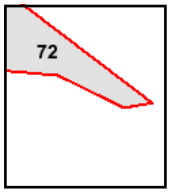

Volume 5, Sheet 72

0 Feet 150 300 600

N

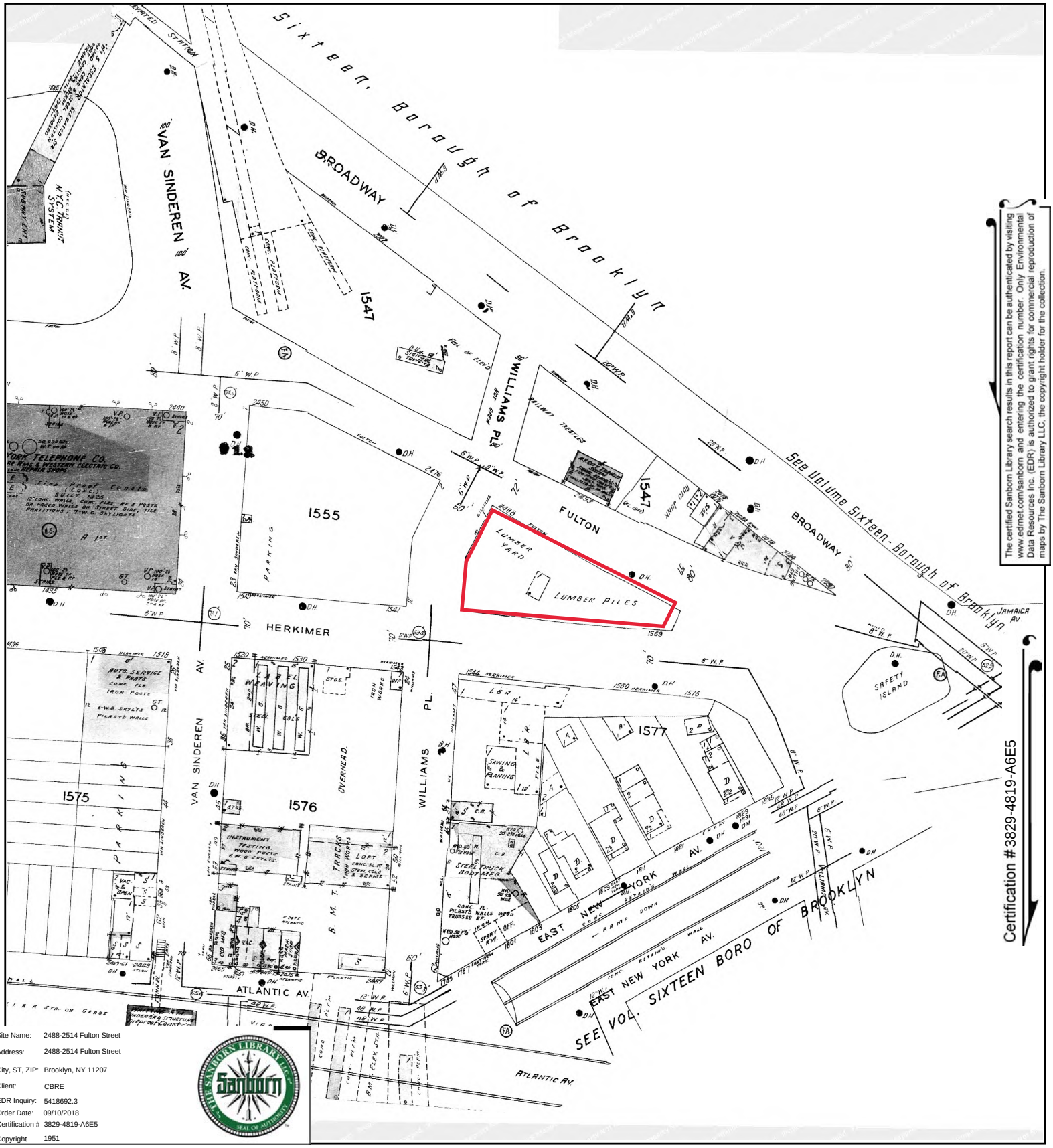

The certified Sanborn Library search results in this report can be authenticated by visiting www.edrnet.com/sanborn and entering the certification number. Only Environmental Data Resources Inc. (EDR) is authorized to grant rights for commercial reproduction of maps by The Sanborn Library LLC, the copyright holder for the collection.

Certification #3829-4819-A6E5

Site Name: 2488-2514 Fulton Street
Address: 2488-2514 Fulton Street
City, ST, ZIP: Brooklyn, NY 11207
Client: CBRE
EDR Inquiry: 5418692.3
Order Date: 09/10/2018
Certification #: 3829-4819-A6E5
Copyright: 1951

This Certified Sanborn Map combines the following sheets.
Outlined areas indicate map sheets within the collection.



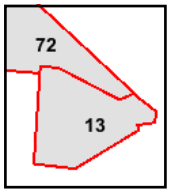

Volume 5, Sheet 72
Volume 7, Sheet 13

0 Feet 150 300 600

N

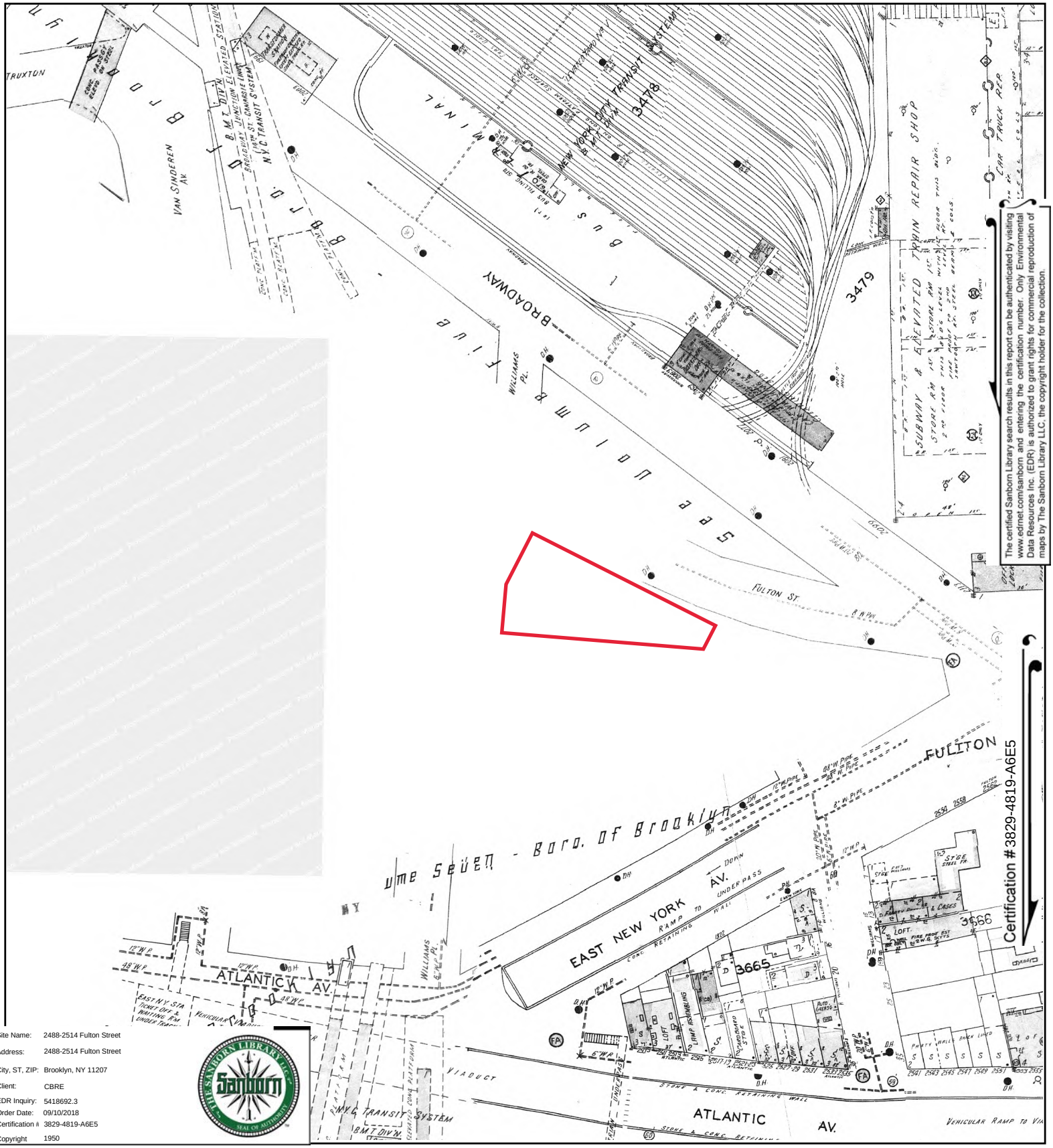

The certified Sanborn Library search results in this report can be authenticated by visiting www.edrnet.com/sanborn and entering the certification number. Only Environmental Data Resources Inc. (EDR) is authorized to grant rights for commercial reproduction of maps by The Sanborn Library LLC, the copyright holder for the collection.

Site Name:	2488-2514 Fulton Street
Address:	2488-2514 Fulton Street
City, ST, ZIP:	Brooklyn, NY 11207
Client:	CBRE
EDR Inquiry:	5418692.3
Order Date:	09/10/2018
Certification #:	3829-4819-A6E5
Copyright	1950

This Certified Sanborn Map combines the following sheets.
Outlined areas indicate map sheets within the collection.

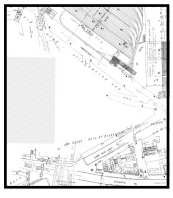

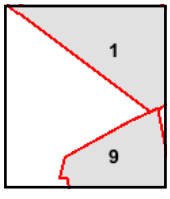

Volume 16, Sheet 9
Volume 16, Sheet 1

0 Feet 150 300 600

N

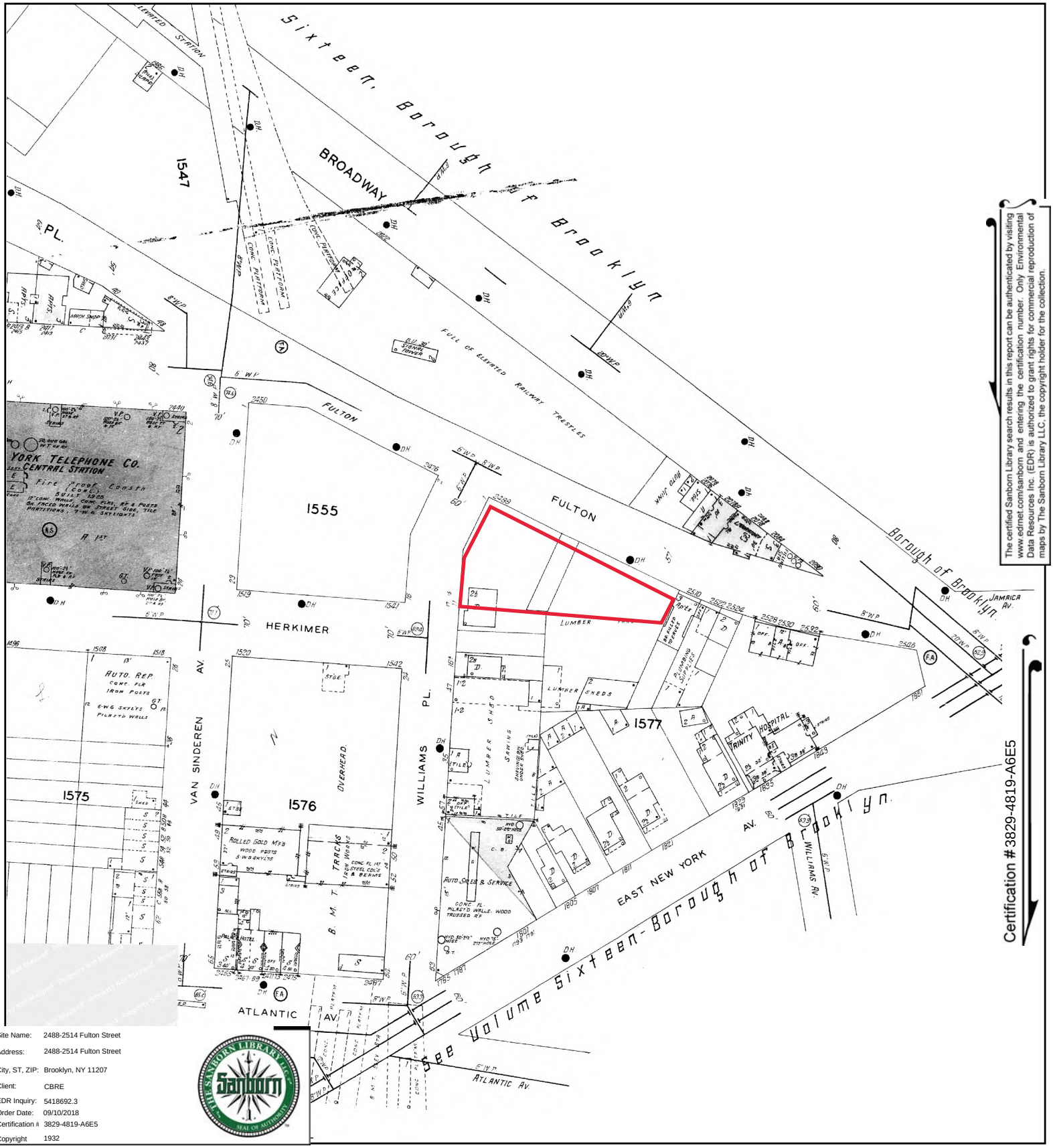

The certified Sanborn Library search results in this report can be authenticated by visiting www.edrnet.com/sanborn and entering the certification number. Only Environmental Data Resources Inc. (EDR) is authorized to grant rights for commercial reproduction of maps by The Sanborn Library LLC, the copyright holder for the collection.

Certification #3829-4819-A6E5

Site Name:	2488-2514 Fulton Street
Address:	2488-2514 Fulton Street
City, ST, ZIP:	Brooklyn, NY 11207
Client:	CBRE
EDR Inquiry:	5418692.3
Order Date:	09/10/2018
Certification #:	3829-4819-A6E5
Copyright	1932

This Certified Sanborn Map combines the following sheets.
Outlined areas indicate map sheets within the collection.



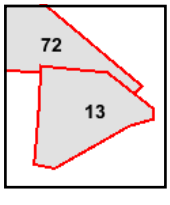

Volume 7, Sheet 13
Volume 5, Sheet 72

0 Feet 150 300 600

N

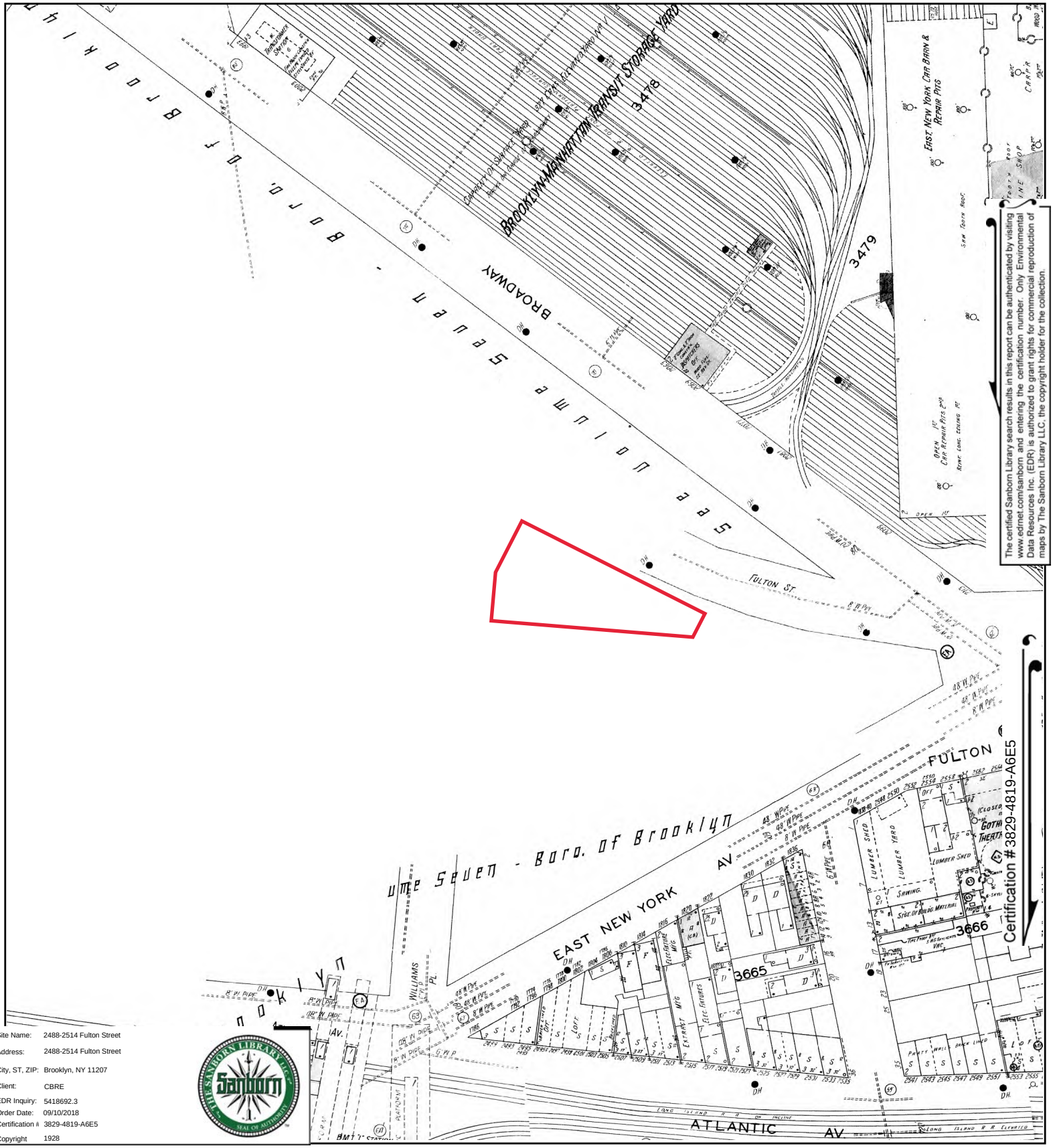

The certified Sanborn Library search results in this report can be authenticated by visiting www.edrnet.com/sanborn and entering the certification number. Only Environmental Data Resources Inc. (EDR) is authorized to grant rights for commercial reproduction of maps by The Sanborn Library LLC, the copyright holder for the collection.

Site Name:	2488-2514 Fulton Street
Address:	2488-2514 Fulton Street
City, ST, ZIP:	Brooklyn, NY 11207
Client:	CBRE
EDR Inquiry:	5418692.3
Order Date:	09/10/2018
Certification #:	3829-4819-A6E5
Copyright	1928

This Certified Sanborn Map combines the following sheets.
Outlined areas indicate map sheets within the collection.

0 Feet 150 300 600



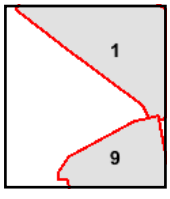

Volume 16, Sheet 9
Volume 16, Sheet 1

N

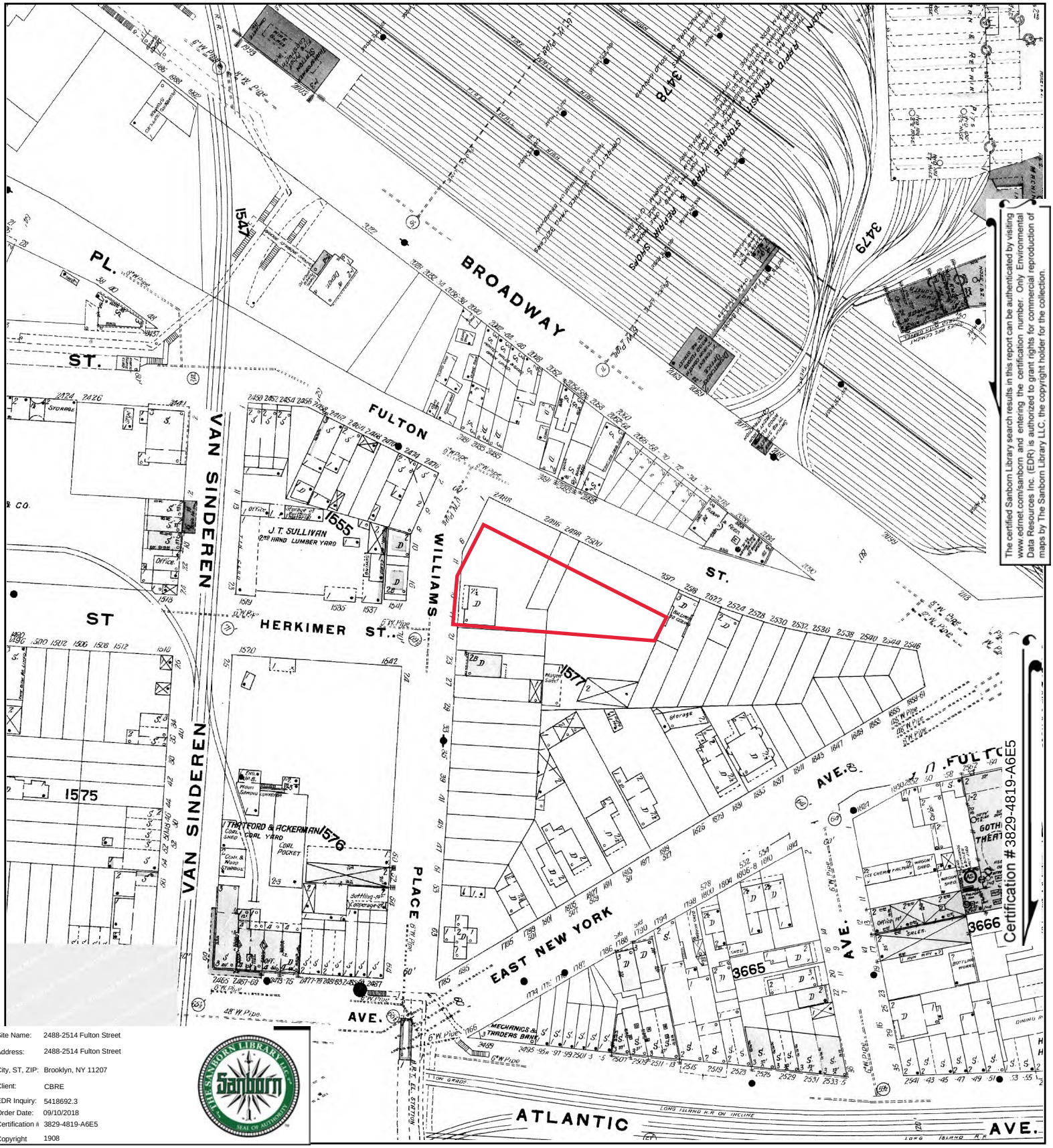

The certified Sanborn Library search results in this report can be authenticated by visiting www.edrnet.com/sanborn and entering the certification number. Only Environmental Data Resources Inc. (EDR) is authorized to grant rights for commercial reproduction of maps by The Sanborn Library LLC, the copyright holder for the collection.

Site Name:	2488-2514 Fulton Street
Address:	2488-2514 Fulton Street
City, ST, ZIP:	Brooklyn, NY 11207
Client:	CBRE
EDR Inquiry:	5418692.3
Order Date:	09/10/2018
Certification #:	3829-4819-A6E5
Copyright	1908

This Certified Sanborn Map combines the following sheets.
Outlined areas indicate map sheets within the collection.



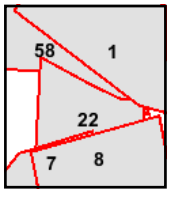

Volume 8, Sheet 8
Volume 8, Sheet 7
Volume 8, Sheet 1
Volume 7, Sheet 22
Volume 5, Sheet 58

0 Feet 150 300 600

N

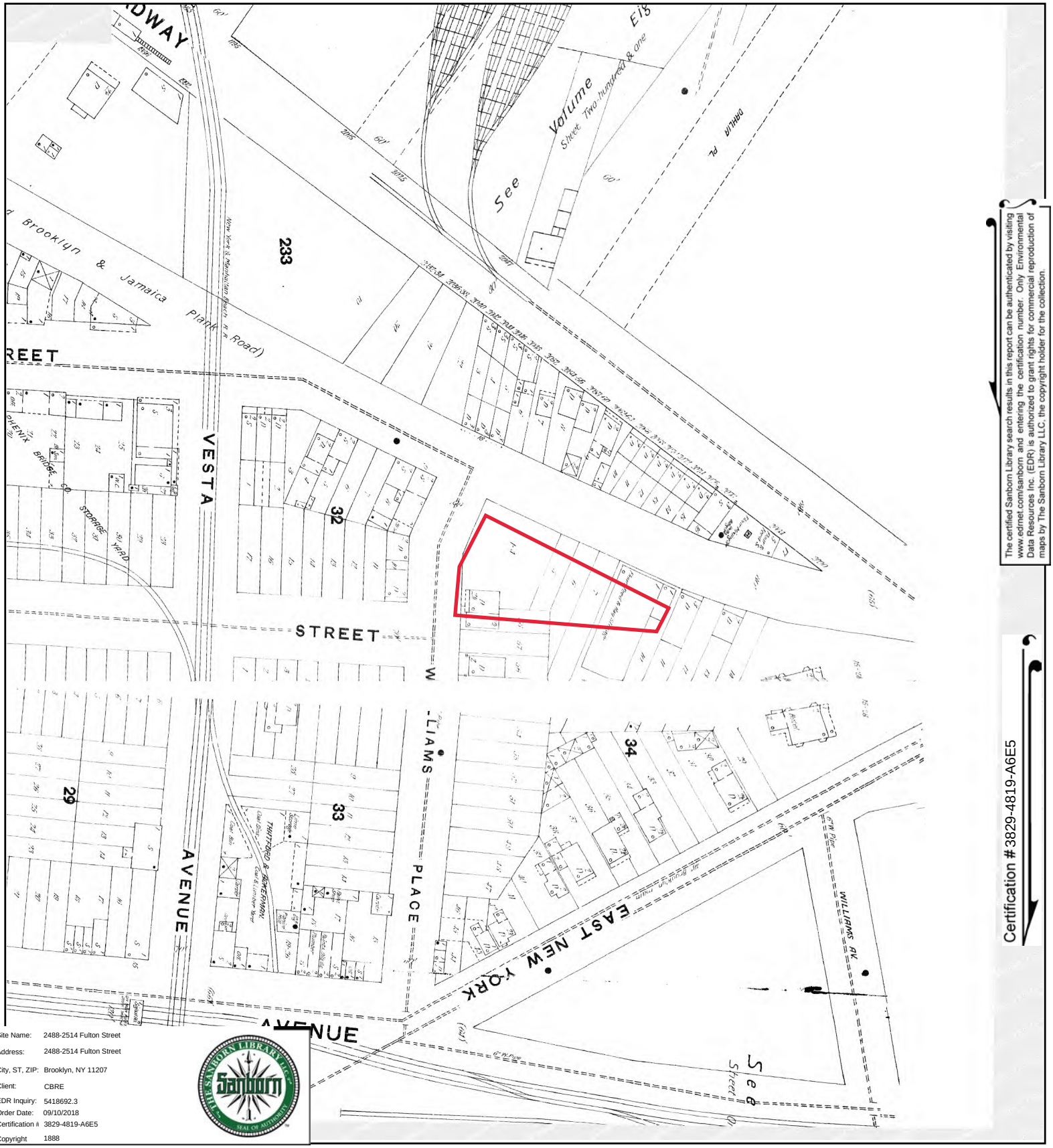

The certified Sanborn Library search results in this report can be authenticated by visiting www.edrnet.com/sanborn and entering the certification number. Only Environmental Data Resources Inc. (EDR) is authorized to grant rights for commercial reproduction of maps by The Sanborn Library LLC, the copyright holder for the collection.

Certification #3829-4819-A6E5

Site Name: 2488-2514 Fulton Street
Address: 2488-2514 Fulton Street
City, ST, ZIP: Brooklyn, NY 11207
Client: CBRE
EDR Inquiry: 5418692.3
Order Date: 09/10/2018
Certification #: 3829-4819-A6E5
Copyright: 1888

This Certified Sanborn Map combines the following sheets.
Outlined areas indicate map sheets within the collection.

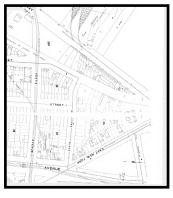

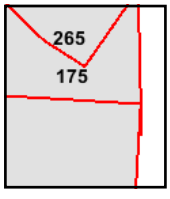

Volume 9, Sheet 265
Volume 7, Sheet 175
Volume 7, Sheet 175

0 Feet 150 300 600

N

The certified Sanborn Library search results in this report can be authenticated by visiting www.edrnet.com/sanborn and entering the certification number. Only Environmental Data Resources Inc. (EDR) is authorized to grant rights for commercial reproduction of maps by The Sanborn Library LLC, the copyright holder for the collection.

Certification #3829-4819-A6E5

Site Name: 2488-2514 Fulton Street
Address: 2488-2514 Fulton Street
City, ST, ZIP: Brooklyn, NY 11207
Client: CBRE
EDR Inquiry: 5418692.3
Order Date: 09/10/2018
Certification #: 3829-4819-A6E5
Copyright: 1887

This Certified Sanborn Map combines the following sheets.
Outlined areas indicate map sheets within the collection.



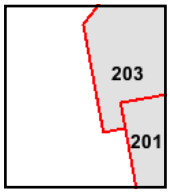

Volume 8, Sheet 201
Volume 8, Sheet 203

0 Feet 150 300 600

N

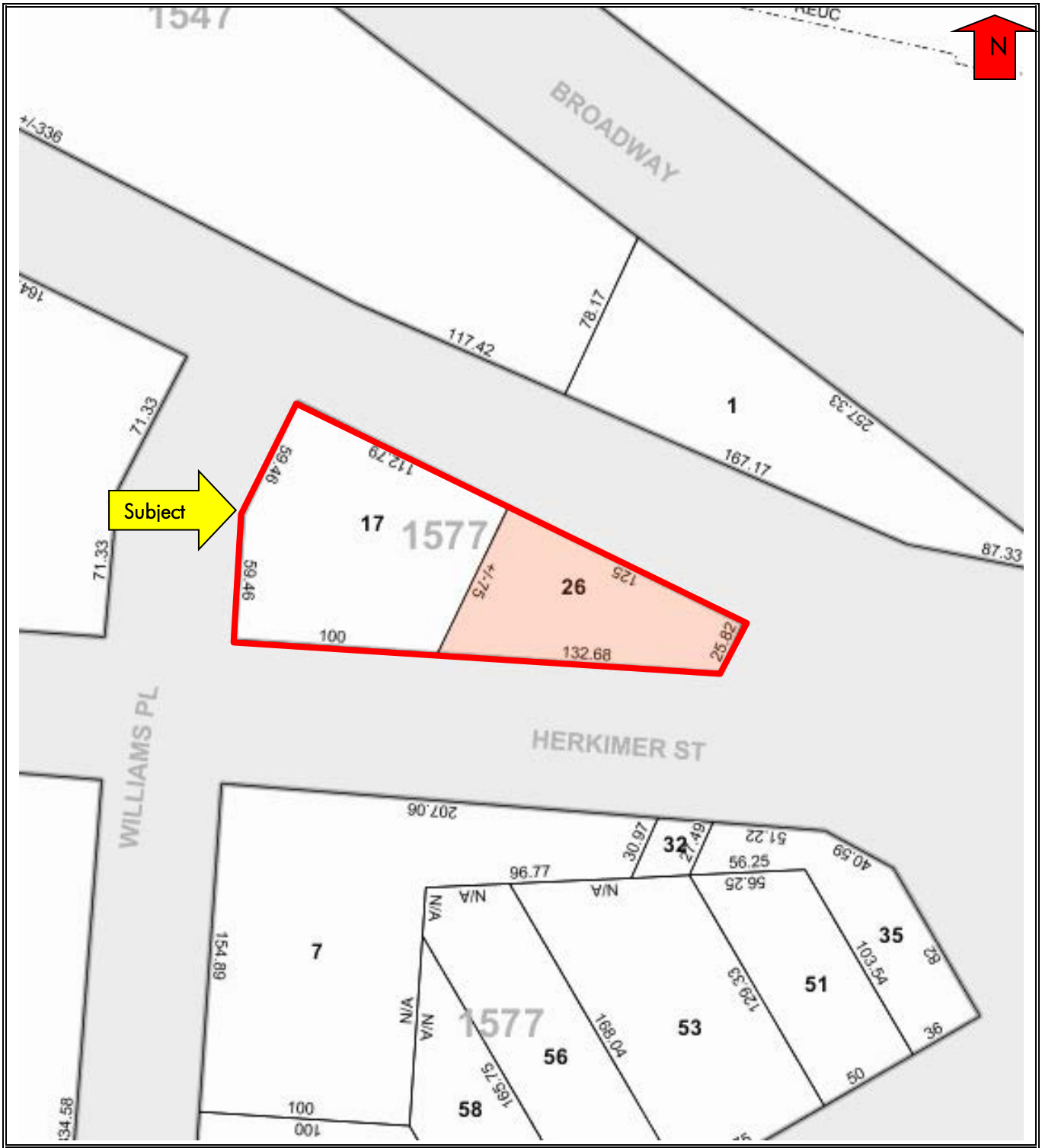

Tax Map

Source: Tax Assessor

Project Name: 2488-2514 Fulton Street
Brooklyn, New York
Project Number: PC80947573-103

CBRE

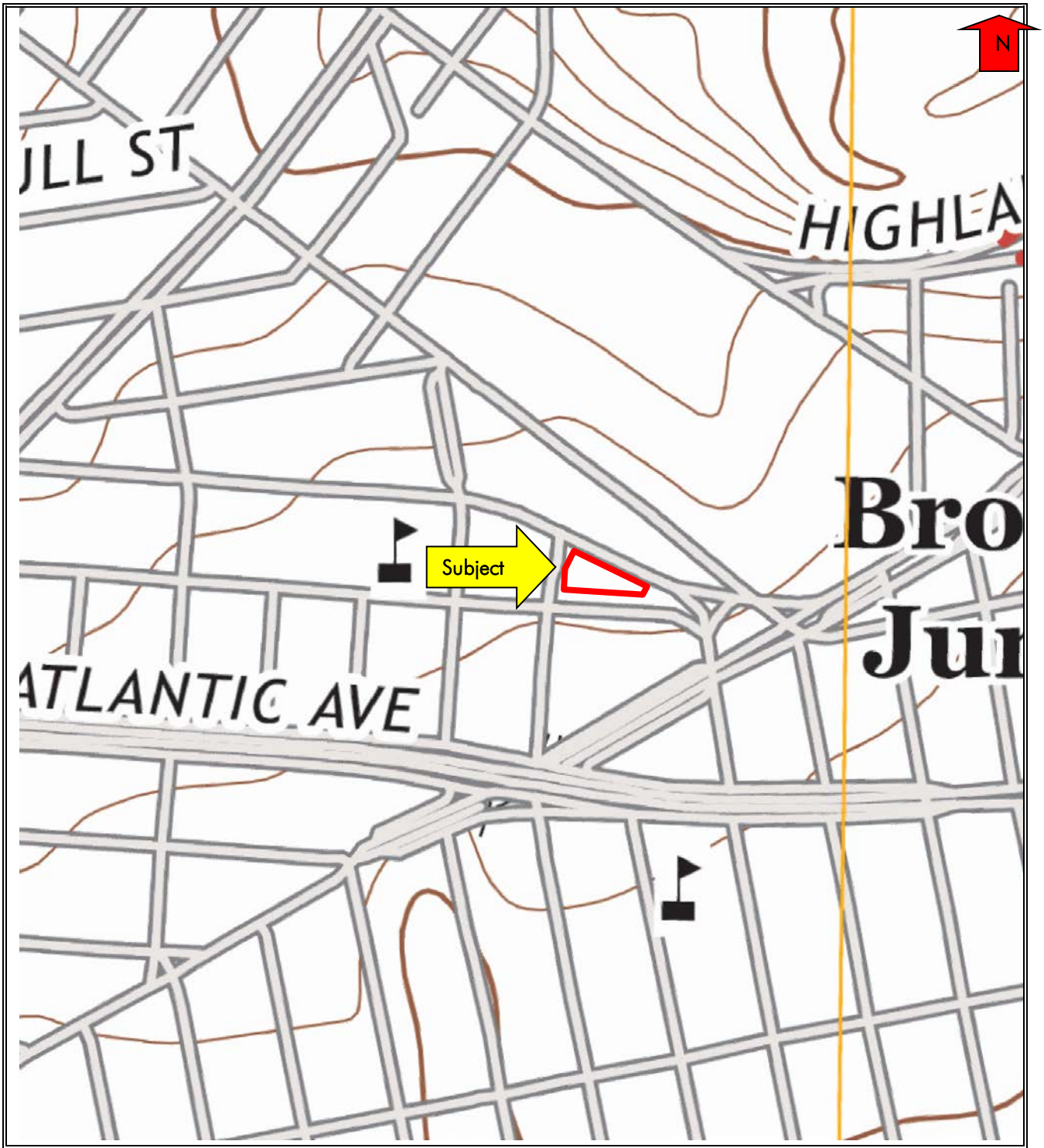

Historic USGS Topographic Map

Source: USGS Quadrangle *Brooklyn, N.Y.* Year Revised: 2013	Project Name: 2488-2514 Fulton Street Brooklyn, New York Project Number: PC80947573-103

CBRE

2488-2514 Fulton Street
2488-2514 Fulton Street
Brooklyn, NY 11207

Inquiry Number: 05418692.2r
September 10, 2018

The EDR Radius Map™ Report with GeoCheck®

6 Armstrong Road, 4th floor
Shelton, CT 06484
Toll Free: 800.352.0050
www.edrnet.com

TABLE OF CONTENTS

SECTION	PAGE
Executive Summary	ES1
Overview Map	2
Detail Map	3
Map Findings Summary	4
Map Findings	8
Orphan Summary	759
Government Records Searched/Data Currency Tracking	GR-1

GEOCHECK ADDENDUM

Physical Setting Source Addendum	A-1
Physical Setting Source Summary	A-2
Physical Setting Source Map	A-7
Physical Setting Source Map Findings	A-8
Physical Setting Source Records Searched	PSGR-1

Thank you for your business.
Please contact EDR at 1-800-352-0050
with any questions or comments.

Disclaimer - Copyright and Trademark Notice

This Report contains certain information obtained from a variety of public and other sources reasonably available to Environmental Data Resources, Inc. It cannot be concluded from this Report that coverage information for the target and surrounding properties does not exist from other sources. **NO WARRANTY EXPRESSED OR IMPLIED, IS MADE WHATSOEVER IN CONNECTION WITH THIS REPORT. ENVIRONMENTAL DATA RESOURCES, INC. SPECIFICALLY DISCLAIMS THE MAKING OF ANY SUCH WARRANTIES, INCLUDING WITHOUT LIMITATION, MERCHANTABILITY OR FITNESS FOR A PARTICULAR USE OR PURPOSE. ALL RISK IS ASSUMED BY THE USER. IN NO EVENT SHALL ENVIRONMENTAL DATA RESOURCES, INC. BE LIABLE TO ANYONE, WHETHER ARISING OUT OF ERRORS OR OMISSIONS, NEGLIGENCE, ACCIDENT OR ANY OTHER CAUSE, FOR ANY LOSS OF DAMAGE, INCLUDING, WITHOUT LIMITATION, SPECIAL, INCIDENTAL, CONSEQUENTIAL, OR EXEMPLARY DAMAGES. ANY LIABILITY ON THE PART OF ENVIRONMENTAL DATA RESOURCES, INC. IS STRICTLY LIMITED TO A REFUND OF THE AMOUNT PAID FOR THIS REPORT.** Purchaser accepts this Report "AS IS". Any analyses, estimates, ratings, environmental risk levels or risk codes provided in this Report are provided for illustrative purposes only, and are not intended to provide, nor should they be interpreted as providing any facts regarding, or prediction or forecast of, any environmental risk for any property. Only a Phase I Environmental Site Assessment performed by an environmental professional can provide information regarding the environmental risk for any property. Additionally, the information provided in this Report is not to be construed as legal advice.

Copyright 2018 by Environmental Data Resources, Inc. All rights reserved. Reproduction in any media or format, in whole or in part, of any report or map of Environmental Data Resources, Inc., or its affiliates, is prohibited without prior written permission.

EDR and its logos (including Sanborn and Sanborn Map) are trademarks of Environmental Data Resources, Inc. or its affiliates. All other trademarks used herein are the property of their respective owners.

EXECUTIVE SUMMARY

A search of available environmental records was conducted by Environmental Data Resources, Inc (EDR). The report was designed to assist parties seeking to meet the search requirements of EPA's Standards and Practices for All Appropriate Inquiries (40 CFR Part 312), the ASTM Standard Practice for Environmental Site Assessments (E 1527-13), the ASTM Standard Practice for Environmental Site Assessments for Forestland or Rural Property (E 2247-16), the ASTM Standard Practice for Limited Environmental Due Diligence: Transaction Screen Process (E 1528-14) or custom requirements developed for the evaluation of environmental risk associated with a parcel of real estate.

TARGET PROPERTY INFORMATION

ADDRESS

2488-2514 FULTON STREET
BROOKLYN, NY 11207

COORDINATES

Latitude (North):	40.6772810 - 40° 40' 38.21''
Longitude (West):	73.9021140 - 73° 54' 7.61''
Universal Tranverse Mercator:	Zone 18
UTM X (Meters):	592786.1
UTM Y (Meters):	4503301.5
Elevation:	73 ft. above sea level

USGS TOPOGRAPHIC MAP ASSOCIATED WITH TARGET PROPERTY

Target Property Map:	5940597 BROOKLYN, NY
Version Date:	2013

AERIAL PHOTOGRAPHY IN THIS REPORT

Portions of Photo from:	20150522
Source:	USDA

MAPPED SITES SUMMARY

Target Property Address:
2488-2514 FULTON STREET
BROOKLYN, NY 11207

Click on Map ID to see full detail.

MAP ID	SITE NAME	ADDRESS	DATABASE ACRONYMS	RELATIVE ELEVATION	DIST (ft. & mi.) DIRECTION
A1	CON EDISON SERVICE B	63 WILLIAMS PL	RCRA NonGen / NLR, NY MANIFEST	Lower	13, 0.002, WSW
A2	NYC TRANSIT CPM ENV-	WILLIAMS PL & HERKIM	NY MANIFEST	Lower	51, 0.010, SW
A3	CON ED - MH 3629	HERKIMER ST & WILLIA	RCRA NonGen / NLR, NY MANIFEST	Lower	51, 0.010, SW
A4	NYCT HERKIMER STREET	HERKIMER & WILLIAMS	RCRA NonGen / NLR, NY MANIFEST	Lower	52, 0.010, SW
B5	RUSBRO TRANSMISSION	2501 FULTON ST	EDR Hist Auto	Higher	138, 0.026, ENE
A6	NYCDEP	30 WILLIAMS PL	NY MANIFEST	Lower	191, 0.036, SSW
B7	CON EDISON	2020 BROADWAY	NY MANIFEST	Higher	200, 0.038, ENE
B8	MTA NYCT - SUBWAY EL	2020 BROADWAY	RCRA-SQG, FINDS, ECHO	Higher	200, 0.038, ENE
B9	EAST NY TRUCK SHOP	1997 BROADWAY	NY Spills	Higher	207, 0.039, NE
B10	EAST NEW YORK TRUCK	1997 BROADWAY	NY UST, NY CBS	Higher	207, 0.039, NE
B11	EAST NEW YORK TRUCK	1997 BROADWAY	NY AST	Higher	207, 0.039, NE
B12	CON EDISON	1997 BROADWAY	RCRA NonGen / NLR, FINDS, ECHO	Higher	207, 0.039, NE
B13	NYC TRANSIT EAST NY	1997 BROADWAY	NY Spills	Higher	207, 0.039, NE
B14	CON EDISON	2051 BROADWAY	NY MANIFEST	Higher	240, 0.045, ENE
B15	CON EDISON	BROADWAY & VANSINDRE	NY MANIFEST	Higher	240, 0.045, ENE
B16	VAULT VS2603	2051 BROADWAY	NY Spills	Higher	240, 0.045, ENE
B17	CON EDISON	BROADWAY & VANSINDRE	NY MANIFEST	Higher	240, 0.045, ENE
C18	CONSOLIDATED EDISON	HERKIMER ST & VAN SI	NY MANIFEST	Higher	287, 0.054, West
C19	CON EDISON MANHOLE 6	HERKIMER ST & VAN SI	RCRA NonGen / NLR	Higher	288, 0.055, West
C20	MTA NYCT BUS PARKING	VAN SINDEREN AVE & H	RCRA NonGen / NLR, NY MANIFEST	Higher	288, 0.055, West
C21	CONSOLIDATED EDISON	HERKIMER ST & VAN SI	NY MANIFEST	Higher	288, 0.055, West
C22	CON EDISON	HERKIMER 60 FEET E O	RCRA NonGen / NLR, NY MANIFEST	Higher	288, 0.055, WSW
C23	WROUGHT ORIGINALS IN	38 VAN SINDERIN AVE	NY TANKS	Higher	306, 0.058, WNW
C24	SPILL NUMBER 0206144	38 VAN SINDEREN AVE	NY LTANKS	Higher	306, 0.058, WNW
D25	MANHOLE #04264	FULTON STREET & VAN	NY Spills	Higher	337, 0.064, WNW
D26	FULTON ST AND VAN SI	FULTON ST AND VAN SI	NY Spills	Higher	337, 0.064, WNW
D27	VANSINDREN AVE	AT FULTON STREET	NY Spills	Higher	338, 0.064, WNW
B28	BROADWAY AND	FULTON ST	NY Spills	Lower	340, 0.064, East
B29	3147 BROADWAY	3147 BROADWAY	NY LTANKS	Lower	380, 0.072, East
E30	CON EDISON MANHOLE:	2473 ATLANTIC AVE	RCRA NonGen / NLR, NY MANIFEST	Lower	405, 0.077, SW
E31	CON EDISON	90 WILLIAMS ST	RCRA NonGen / NLR, FINDS, ECHO	Lower	405, 0.077, SSW
E32	FACTORY	2465 ATLANTIC AVE	NY Spills	Lower	429, 0.081, SW
E33	APEX AIRTRONICS INC	2465 ATLANTIC AVE	NY AST	Lower	429, 0.081, SW
E34	APEX AIRTRONICS INC	2465-69 ATLANTIC AVE	RCRA NonGen / NLR, ICIS, US AIRS, FINDS, ECHO, NY...	Lower	429, 0.081, SW
F35	DRUM RUN	2509 ATLANTIC AVE	NY Spills	Lower	448, 0.085, SSE
G36	BROADWAY FULTON SERV	2090 BROADWAY	EDR Hist Auto	Lower	454, 0.086, ESE
G37	BROADWAY FILTON	2090 BROADWAY	NY UST	Lower	454, 0.086, ESE
C38	LOT 16,TAXBLOCK 1554	1495 HERKIMER STREET	NY E DESIGNATION	Higher	477, 0.090, West
E39	ARIES AUTOWORLD LTD	2471 ATLANTIC AVE	NY SWF/LF	Lower	479, 0.091, SW

MAPPED SITES SUMMARY

Target Property Address:
2488-2514 FULTON STREET
BROOKLYN, NY 11207

Click on Map ID to see full detail.

MAP ID	SITE NAME	ADDRESS	DATABASE ACRONYMS	RELATIVE ELEVATION	DIST (ft. & mi.) DIRECTION
G40	EAST NEW YORK DEPOT	25 JAMAICA AVE/NYCTA	NY LTANKS	Lower	485, 0.092, East
G41	MTA NYCT - JAMAICA L	KENT AVE & S 6TH ST	RCRA-SQG, NJ MANIFEST	Lower	492, 0.093, ESE
G42	VAULT #1357	JAMAICA AV AND BROAD	NY Spills	Lower	498, 0.094, ESE
G43	CON EDISON - VAULT 1	JAMAICA AVE & BROADW	RCRA NonGen / NLR, NY MANIFEST	Lower	498, 0.094, ESE
G44	CON EDISON	BROADWAY & JAMAICA A	RCRA NonGen / NLR	Lower	498, 0.094, ESE
G45	CON ED	BROADWAY & JAMAICA A	NY MANIFEST	Lower	498, 0.094, ESE
G46	NYCTA-CPM ENVIRO ENG	BROADWAY & JAMAICA	NJ MANIFEST	Lower	498, 0.094, ESE
G47	VAULT # 2340	JAMAICA AV AND BROAD	NY Spills	Lower	498, 0.094, ESE
G48	INTERSECTION OF JAMA	JAMACIA AVE AND BROA	NY Spills	Lower	498, 0.094, ESE
G49	CON EDISON - MANHOLE	BROADWAY AND JAMAICA	RCRA-LQG, NY MANIFEST	Lower	498, 0.094, ESE
G50	NYCTA-BROADWAY/ENY S	BROADWAY AND JAMAICA	RCRA-CESQG, NY MANIFEST	Lower	498, 0.094, ESE
G51	CON EDISON	BROADWAY & JAMAICA A	NJ MANIFEST	Lower	498, 0.094, ESE
F52	VENTURE METAL PRODUC	2523 ATLANTIC AVENUE	RCRA NonGen / NLR, ICIS, US AIRS, FINDS, ECHO, NY...	Lower	498, 0.094, SSE
C53	SPILL NUMBER 0007586	1 HAVENS PL	NY Spills	Higher	518, 0.098, West
E54	NYCTA-ATLANTIC AVENU	ATLANTIC AVENUE AND	RCRA-CESQG, NJ MANIFEST, NY MANIFEST	Lower	518, 0.098, SW
H55	NYCDOT BRIDGE BIN 22	ATLANTIC AVE OVER LI	RCRA NonGen / NLR	Lower	529, 0.100, WSW
G56	VAULT 1291	JAMAICA AV/ BROADWAY	NY Spills	Lower	531, 0.101, ESE
G57	EAST NEW YORK BUS DE	JAMAICA AVE/BROADWAY	NY Spills	Lower	531, 0.101, ESE
G58	MAN HOLE #3628	E NEW YORK AVE & ALA	NY Spills	Lower	538, 0.102, ESE
I59	MH 55133	17 WILLIAMS AVE	NY Spills	Lower	548, 0.104, SE
H60	NYCTA - 30 HAVENS PL	30 HAVENS PL	NY Spills, RCRA NonGen / NLR, FINDS, ECHO, NY...	Higher	577, 0.109, WSW
H61	LOT 23,TAXBLOCK 1574	30 HAVENS PLACE	NY E DESIGNATION	Higher	577, 0.109, WSW
E62	CON EDISON SERVICE B	NEW YORK AVE & ATLAN	RCRA NonGen / NLR	Lower	594, 0.112, SSW
E63	CON EDISON	NEW YORK AVE & ATLAN	NY MANIFEST	Lower	594, 0.112, SSW
J64	PARKING LOT -NYCT	VANSINDEREN AV/BROAD	NY Spills	Higher	603, 0.114, NNW
J65	BROADWAY & VAN SINDE	IN ROAD	NY Spills	Higher	625, 0.118, NNW
J66	SPILL NUMBER 0201563	BROADWAY & VAN SICLE	NY Spills	Higher	626, 0.119, NNW
J67	MTA NYCT - MANHOLE A	BROADWAY & VAN SINDE	RCRA-LQG, NJ MANIFEST, NY MANIFEST	Higher	626, 0.119, NNW
J68	CON EDISON - MANHOLE	BROADWAY & VAN SINDE	RCRA-LQG, NJ MANIFEST, NY MANIFEST	Higher	626, 0.119, NNW
G69	CON EDISON	2572 FULTON ST	RCRA NonGen / NLR	Lower	630, 0.119, ESE
G70	CON EDISON	2572 FULTON ST	NJ MANIFEST	Lower	630, 0.119, ESE
G71	CON EDISON	2572 FULTON ST	NY MANIFEST	Lower	630, 0.119, ESE
I72	H E L P BROOKLYN HOU	HINSDALE ST & SNEDIK	RCRA NonGen / NLR	Lower	632, 0.120, SE
F73	PEREY TURNSTILES	2490 ATLANTIC AVENUE	NY UST, NY Spills	Lower	649, 0.123, South
H74	CON EDISON	ATLANTIC AVE & HAVEN	RCRA NonGen / NLR, NJ MANIFEST, NY MANIFEST	Lower	683, 0.129, SW
I75	CON EDISON	21 ALABAMA AVE	NY MANIFEST	Lower	697, 0.132, ESE
I76	CON EDISON	21 ALABAMA AVE	RCRA NonGen / NLR	Lower	697, 0.132, ESE
I77	CON EDISON	21 ALABAMA AVE	NJ MANIFEST	Lower	697, 0.132, ESE
I78	CON EDISON	23 ALABAMA AVE	NJ MANIFEST	Lower	712, 0.135, ESE

MAPPED SITES SUMMARY

Target Property Address:
2488-2514 FULTON STREET
BROOKLYN, NY 11207

Click on Map ID to see full detail.

MAP ID	SITE NAME	ADDRESS	DATABASE ACRONYMS	RELATIVE ELEVATION	DIST (ft. & mi.) DIRECTION
I79	CON EDISON	23 ALABAMA AVE	RCRA NonGen / NLR, FINDS, ECHO	Lower	712, 0.135, ESE
I80	KANES INDUSTRIES	23 ALABAMA AVE	RCRA NonGen / NLR	Lower	712, 0.135, ESE
I81	CON EDISON	23 ALABAMA AVE	NY MANIFEST	Lower	712, 0.135, ESE
K82	CON EDISON - MANHOLE	1 JAMAICA AVE AND BR	RCRA-LQG, NY MANIFEST	Lower	720, 0.136, East
K83	NYC-TA EAST NY BUS D	1 JAMAICA AVE	NY LTANKS, NY Spills, US AIRS, NY AIRS	Lower	720, 0.136, East
K84	EAST NEW YORK BOILER	1 JAMAICA AVENUE	NY UST, NY AST	Lower	720, 0.136, East
K85	NYC DEPT OF EDUCATIO	999 JAMAICA AVE	RCRA-SQG, FINDS, ECHO, NY MANIFEST	Lower	763, 0.145, East
L86	CON EDISON	38 GEORGIA AVE	NJ MANIFEST	Lower	828, 0.157, ESE
L87	CON EDISON	38 GEORGIA AVE	RCRA NonGen / NLR	Lower	828, 0.157, ESE
L88	CON EDISON	2569 ATLANTIC AVE	RCRA NonGen / NLR, FINDS, ECHO	Lower	838, 0.159, SE
L89	CON EDISON	2569 ATLANTIC AVE	NY MANIFEST	Lower	838, 0.159, SE
L90	CON EDISON	2569 ATLANTIC AVE	NJ MANIFEST	Lower	838, 0.159, SE
M91	CON EDISON	60 WILLIAMS AVE	NY MANIFEST	Lower	848, 0.161, SSE
M92	CON EDISON - SERVICE	60 WILLIAMS AVE	RCRA-LQG	Lower	848, 0.161, SSE
M93	CON EDISON - SERVICE	60 WILLIAMS AVE	NJ MANIFEST	Lower	848, 0.161, SSE
K94	NYCTA	25 JAMAICA AVE NYD99	NY MANIFEST	Lower	850, 0.161, East
K95	EAST NEW YORK BUS DE	25 JAMAICA AVENUE	NY LTANKS, NY CBS, NY AST, NY CBS AST, NY Spills	Lower	850, 0.161, East
K96	EAST NEW YORK BUS DE	25 JAMAICA AVENUE	NY UST	Lower	850, 0.161, East
K97	MTA BUS COMPANY MS4	25 JAMAICA AVE	RCRA-LQG, RAATS, ICIS, FINDS, ECHO, NY MANIFEST,...	Lower	850, 0.161, East
J98	NYCT-40 CONWAY STREE	40 CONWAY STREET	RCRA-LQG, FINDS, ECHO, NJ MANIFEST, NY MANIFEST	Higher	854, 0.162, NNW
L99	CON EDISON	44 GEORGIA AVE	NY MANIFEST	Lower	858, 0.162, ESE
L100	CON EDISON	44 GEORGIA AVE	RCRA NonGen / NLR, FINDS, ECHO	Lower	858, 0.162, ESE
L101	CON EDISON	44 GEORGIA AVE	NJ MANIFEST	Lower	858, 0.162, ESE
N102	SOLID GOLD TOWING IN	1960 BROADWAY	NY UST, NY Spills	Higher	866, 0.164, NW
O103	CON ED	1716 BUSHWICK AVE	NY MANIFEST	Higher	866, 0.164, NNE
O104	CON EDISON	1716 BUSHWICK AVE	NJ MANIFEST	Higher	866, 0.164, NNE
O105	CON EDISON	1716 BUSHWICK AVE	RCRA NonGen / NLR, FINDS, ECHO	Higher	866, 0.164, NNE
O106	EAST NEW YORK CMF	1730 BUSHWICK AVENUE	NY AST	Higher	868, 0.164, NE
O107	EAST NEW YORK CENTRA	1700 BUSHWICK AVE.	RCRA-LQG, ICIS, US AIRS, NJ MANIFEST, RI MANIFEST,...	Higher	882, 0.167, NNE
N108	PARK AVENUE BUILDING	68 CONWAY STREET	NY UST	Higher	889, 0.168, NNW
K109	JAMAICA ISLAND CORP.	32 JAMAICA AVENUE	NY UST	Lower	907, 0.172, East
K110	A C A AMOCO #578	32 JAMAICA AVE	RCRA NonGen / NLR, US AIRS, FINDS, ECHO, NJ...	Lower	907, 0.172, East
P111	CON EDISON - VAULT V	1 JUNIUS ST	NY LTANKS, NY Spills, NY MANIFEST	Lower	927, 0.176, SW
P112	CON ED V 2312	1 JUNIS ST	RCRA NonGen / NLR, NY MANIFEST	Lower	927, 0.176, SW
P113	JUNIUS DEVELOPMENT L	1-25 JUNIUS STREET	NY AST	Lower	927, 0.176, SW
L114	CON EDISON	51 GEORGIA AVE	NY MANIFEST	Lower	951, 0.180, ESE
115	EAST NEW SERVICE COR	36 SNEDIKER AVENUE	NY UST	Lower	956, 0.181, South
Q116	CON ED	BUSHWICK AVE AND FAN	NY MANIFEST	Higher	975, 0.185, ENE
Q117	CON EDISON	FANCHON PL & BUSHWIC	RCRA NonGen / NLR	Higher	975, 0.185, ENE

MAPPED SITES SUMMARY

Target Property Address:
2488-2514 FULTON STREET
BROOKLYN, NY 11207

Click on Map ID to see full detail.

MAP ID	SITE NAME	ADDRESS	DATABASE ACRONYMS	RELATIVE ELEVATION	DIST (ft. & mi.) DIRECTION
Q118	CON EDISON	FANCHON PL & BUSHWIC	NJ MANIFEST	Higher	975, 0.185, ENE
Q119	CON EDISON	FANCHON PL & BUSHWIC	NY MANIFEST	Higher	975, 0.185, ENE
Q120	CON EDISON	FANCHON PL & BUSHWIC	NY MANIFEST	Higher	975, 0.185, ENE
Q121	CON EDISON	FANCHON PL & BUSHWIC	NJ MANIFEST	Higher	975, 0.185, ENE
Q122	CON EDISON	FANCHON PL & BUSHWIC	RCRA NonGen / NLR	Higher	975, 0.185, ENE
Q123	CON EDISON	FANCHON PL & BUSHWIC	RCRA NonGen / NLR	Higher	975, 0.185, ENE
Q124	CON EDISON	FANCHON PL & BUSHWIC	NJ MANIFEST	Higher	975, 0.185, ENE
Q125	CON EDISON	FANCHON PL & BUSHWIC	NJ MANIFEST	Higher	975, 0.185, ENE
Q126	CON EDISON	FANCHON PL & BUSHWIC	NJ MANIFEST	Higher	975, 0.185, ENE
Q127	CON EDISON	FANCHON PL & BUSHWIC	RCRA NonGen / NLR	Higher	975, 0.185, ENE
Q128	CON EDISON	FANCHON PL & BUSHWIC	RCRA NonGen / NLR	Higher	975, 0.185, ENE
Q129	CON EDISON	FANCHON PL & BUSHWIC	RCRA NonGen / NLR	Higher	975, 0.185, ENE
Q130	CON EDISON	FANCHON PL & BUSHWIC	NJ MANIFEST	Higher	975, 0.185, ENE
Q131	CON ED	FANCHON PL & BUSHWIC	NY MANIFEST	Higher	975, 0.185, ENE
R132	2402 ATLANTIC HOLDIN	2402 ATLANTIC AVENUE	NY AST	Lower	977, 0.185, WSW
S133	SPEEDWAY # 7812	1630 BUSHWICK AVENUE	NY UST, NY AST	Higher	995, 0.188, North
S134	MERIT OIL CORP	1630 BUSHWICK AVE	RCRA NonGen / NLR, US AIRS, NY MANIFEST	Higher	995, 0.188, North
S135	HESS-MERIT STATION	1630-76 BUSHWICK AVE	NY LTANKS	Higher	995, 0.188, North
S136	SLS CAR WASH, INC.	1650 BUSHWICK AVENUE	NY AST	Higher	1002, 0.190, North
S137	CON EDISON	1652 BUSHWICK AVE	NY MANIFEST	Higher	1012, 0.192, North
T138	VAGAR SERVICE STATIO	43 JAMAICA AVENUE	NY UST	Lower	1037, 0.196, ENE
L139	WARTBURG LUTHERAN HO	50 SHEFFIELD AVENUE	NY UST	Lower	1044, 0.198, ESE
L140	WARTBURG LUTHERAN HO	50 SHEFFIELD AVENUE	NY LTANKS	Lower	1044, 0.198, ESE
U141	WELLSPRING OF BROOKL	32 HIGHLAND BOULEVAR	NY UST	Higher	1064, 0.202, NE
142	MAGNOLIA HOUSE	1430 HERKIMER STREET	NY AST	Higher	1085, 0.205, West
R143	2384 ATLANTIC AVE	2384 ATLANTIC AVE	NY LTANKS	Lower	1085, 0.205, WSW
R144	INSTITUTE FOR COMMUN	2384 ATLANTIC AVENUE	NY UST	Lower	1085, 0.205, WSW
Q145	BELLCO TRANSMISSIONS	1765 BUSHWICK AVENUE	NY TANKS	Lower	1085, 0.205, ENE
S146	THE EVERGREENS CEMET	1629 BUSHWICK AVENUE	NY AST	Higher	1089, 0.206, North
S147	THE EVERGREENS CEMET	1629 BUSHWICK AVENUE	NY UST	Higher	1089, 0.206, North
V148	CON EDISON	80 ALABAMA AVE	NY Spills, NY MANIFEST	Lower	1095, 0.207, SE
V149	CON EDISON - SERVICE	80 ALABAMA AVE	NJ MANIFEST	Lower	1095, 0.207, SE
V150	CON EDISON - SERVICE	80 ALABAMA AVE	RCRA-LQG	Lower	1095, 0.207, SE
W151	SHINY CARWASH AND LU	2591 ATLANTIC AVENUE	NY AST	Lower	1096, 0.208, ESE
W152	SHINY CAR WASH & LUB	2591 ATLANTIC AVE	NY CBS, NY Spills	Lower	1096, 0.208, ESE
N153	1848 STEWART ST	1848 STEWART ST	NY LTANKS	Higher	1117, 0.212, NW
X154	CON EDISON	74 GEORGIA AVE	NY MANIFEST	Lower	1120, 0.212, SE
X155	CON EDISON	74 GEORGIA AVE	NJ MANIFEST	Lower	1120, 0.212, SE
X156	CON EDISON	74 GEORGIA AVE	RCRA NonGen / NLR, FINDS, ECHO	Lower	1120, 0.212, SE

MAPPED SITES SUMMARY

Target Property Address:
2488-2514 FULTON STREET
BROOKLYN, NY 11207

Click on Map ID to see full detail.

MAP ID	SITE NAME	ADDRESS	DATABASE ACRONYMS	RELATIVE ELEVATION	DIST (ft. & mi.) DIRECTION
U157	SUNOCO SERVICE STATI	35 HIGHLAND BLVD	RCRA NonGen / NLR, FINDS, ECHO	Higher	1136, 0.215, NE
U158	SUNOCO	35 HIGHLAND BLVD	NY LTANKS, NY Spills	Higher	1136, 0.215, NE
T159	NYC ECONOMIC DEVELOP	95 MARGINAL ST	RCRA NonGen / NLR, FINDS, ECHO	Lower	1143, 0.216, ENE
Y160	CON EDISON SERVICE B	102 SACKMAN ST	RCRA NonGen / NLR, NY MANIFEST	Higher	1161, 0.220, WSW
161	CON EDISON - SERVICE	92 WILLIAMS AVE	NY MANIFEST	Lower	1162, 0.220, SSE
W162	CON EDISON	2604 ATLANTIC AVE	RCRA NonGen / NLR	Lower	1164, 0.220, ESE
W163	CON EDISON	2604 ATLANTIC AVE	NY MANIFEST	Lower	1164, 0.220, ESE
W164	CON EDISON	2604 ATLANTIC AVE	NJ MANIFEST	Lower	1164, 0.220, ESE
Z165	CON EDISON	17 STEWART ST	NY MANIFEST	Higher	1169, 0.221, NNW
Z166	CON EDISON SERVICE B	17 STEWART ST	RCRA NonGen / NLR	Higher	1169, 0.221, NNW
Y167	CON EDISON - MANHOLE	2371 ATLANTIC AVE AN	RCRA-LQG, NJ MANIFEST, NY MANIFEST	Higher	1199, 0.227, WSW
T168	S S PREMISES - C- O	70 JAMAICA AVE	RCRA NonGen / NLR, US AIRS, FINDS, ECHO, NY...	Lower	1203, 0.228, ENE
T169	JAMAICA AUTO CARE IN	70 JAMAICA AVE (PENN	NY UST	Lower	1203, 0.228, ENE
S170	BUSHWICK PETROLEUM L	1610 BUSHWICK AVENUE	NY UST	Higher	1216, 0.230, NNW
S171	B P FACILITY #48498	1610 BUSHWICK AVE	RCRA-CESQG, NJ MANIFEST, NY MANIFEST	Higher	1216, 0.230, NNW
Z172	MTA NYCT - NEW YARD	1925 BROADWAY	RCRA NonGen / NLR, FINDS, ECHO, NY MANIFEST	Higher	1216, 0.230, NW
AA173	BRADFORD SWETT	2000 EASTERN PARKWAY	NY UST	Higher	1220, 0.231, NW
AB174	CYPRESS HILLS CAR CA	2641 FULTON STREET	NY AST	Lower	1220, 0.231, East
U175	CON EDISON	70 HIGHLAND BLVD	NY MANIFEST	Higher	1235, 0.234, NE
U176	CON EDISON	70 HIGHLAND BLVD	NJ MANIFEST	Higher	1235, 0.234, NE
U177	CON EDISON	70 HIGHLAND BLVD	RCRA NonGen / NLR	Higher	1235, 0.234, NE
AA178	AMERICAN TRUCK REPAI	2020 EASTERN PARKWAY	NY UST, NY Spills	Higher	1236, 0.234, NW
AB179	CON EDISON	50 PITKINS AVE & 76	NY E DESIGNATION, NY MANIFEST	Lower	1243, 0.235, East
V180	NYC BD OF ED - PUBLI	275 LIBERTY AVE	RCRA NonGen / NLR, FINDS, ECHO, NY MANIFEST	Lower	1256, 0.238, SSE
181	MILTON UNGER	2234 FULTON STREET	NY UST, NY AST	Higher	1257, 0.238, West
AB182	GASETERIA PENN & FUL	38 PENNSYLVANIA AVE	NY UST	Lower	1267, 0.240, East
183	OUR LADY OF LORETO C	124 SACKMAN ST	NY UST, NY Spills, NY MANIFEST	Lower	1271, 0.241, WSW
184	SACKMAN REALTY LLC	10 SACKMAN ST	NY AST	Higher	1295, 0.245, WNW
AC185	CON EDISON	LIBERTY & SNEIDIKER	RCRA NonGen / NLR, FINDS, ECHO	Lower	1296, 0.245, South
AC186	CON EDISON	LIBERTY AVE & SNEIDI	NY MANIFEST	Lower	1296, 0.245, South
AC187	CON EDISON	LIBERTY AVE & SNEIDI	NJ MANIFEST	Lower	1296, 0.245, South
AC188	CON EDISON	SNEDIKER AVE & LIBER	RCRA NonGen / NLR, NJ MANIFEST, NY MANIFEST	Lower	1296, 0.245, South
AC189	CON EDISON	SNEDIKER AVE & LIBER	RCRA NonGen / NLR, NJ MANIFEST, NY MANIFEST	Lower	1296, 0.245, South
Z190	CON EDISON	2050 EASTERN PKWY OP	NY MANIFEST	Higher	1314, 0.249, NNW
191	20 INTERBOROUGH PKWY	20 INTERBOROUGH PKWY	NY LTANKS	Higher	1345, 0.255, NE
192	228 HULL ST	228 HULL ST	NY LTANKS	Higher	1478, 0.280, NW
193	VACANT LOT	170-180 SACKMAN ST	NY LTANKS	Lower	1579, 0.299, SW
194	91 JUNIUS STREET	91 JUNIUS STREET	NY VCP	Lower	1660, 0.314, SSW
195	AKA 31-33 MONACO PLA	2121 MONACO PLACE	NY LTANKS	Higher	1829, 0.346, West

MAPPED SITES SUMMARY

Target Property Address:
2488-2514 FULTON STREET
BROOKLYN, NY 11207

Click on Map ID to see full detail.

MAP ID	SITE NAME	ADDRESS	DATABASE ACRONYMS	RELATIVE ELEVATION	DIST (ft. & mi.) DIRECTION
196	201-205 MOTHER GASTO	201-205 MOTHER GASTO	NY VCP	Lower	1887, 0.357, WSW
197	APARTMENT BUILDING	211 HULL STREET	NY LTANKS, NY Spills	Higher	1905, 0.361, WNW
AD198	WOLF PETROLEUM CORP	1532 BUSHWICK AVE	NY LTANKS	Higher	1938, 0.367, NNW
AD199	FIVE STAR AUTO REBUI	1533 BUSHWICK AVE	NY SWF/LF	Higher	1948, 0.369, NNW
200	GERSHOW RECYCLING OF	1885 PITKEN AVENUE	NY SWF/LF	Lower	2084, 0.395, South
201	RESIDENCE	110 WYONA STREET	NY LTANKS, NY Spills	Lower	2090, 0.396, East
202	168 JAMAICA AVE/QUEE	168 JAMAICA AVE	NY LTANKS	Lower	2171, 0.411, ENE
203	F & S AUTO	202 SHEFFIELD AVE	NY SWF/LF	Lower	2186, 0.414, SE
AE204	BIG APPLE AUTO INC	1934 PITKIN AVE	NY SWF/LF, NY SPDES	Lower	2261, 0.428, South
205	SOLCO PLUMPING SUPPL	413 LIBERTY AVENUE	NY SWF/LF	Lower	2301, 0.436, ESE
206	OCEAN HILL HOUSES -N	24 STONE AVENUE	NY LTANKS, NY Spills	Higher	2312, 0.438, NW
207	GLENMORE PLAZA	108 CHRISTOPHER AVE	NY LTANKS, NY Spills	Lower	2366, 0.448, SSW
AE208	NATIONWIDE SCRAP LLC	178-214 SNEDIKER AVE	NY SWRCY	Lower	2380, 0.451, South
AF209	EXXONMOBIL	225 PENNSYLVANIA AVE	NY LTANKS, NY Spills	Lower	2435, 0.461, SE
210	63 SUNNYSIDE AVE	63 SUNNYSIDE AVE	NY LTANKS	Higher	2486, 0.471, ENE
AF211	CFI STATION #70227	189 PENNSYLVANIA AVE	NY LTANKS	Lower	2501, 0.474, SE
AG212	RESI: COHEN	155 BRADFORD ST	NY LTANKS, NY Spills	Lower	2598, 0.492, ESE
213	SETH LOW HOUSES -NYC	180 POWELL STREET	NY LTANKS, NY Spills	Lower	2610, 0.494, SSW
AG214	B/W ATLANTIC AVE AND	165 BRADFORD STREET	NY LTANKS, NY AST, NY Spills	Lower	2634, 0.499, ESE
215	BELMONT STATION	BELMONT, WILLIAMS, A	EDR MGP	Lower	2933, 0.555, SSE
AH216	K - UNION STATION HO	ATLANTIC AVE, ASHFOR	NY SHWS, NY BROWNFIELDS	Lower	4506, 0.853, East
AH217	UNION STATION (CITIZ	ATLANTIC AVE., ASHFO	EDR MGP	Lower	4515, 0.855, East

EXECUTIVE SUMMARY

TARGET PROPERTY SEARCH RESULTS

The target property was not listed in any of the databases searched by EDR.

DATABASES WITH NO MAPPED SITES

No mapped sites were found in EDR's search of available ("reasonably ascertainable ") government records either on the target property or within the search radius around the target property for the following databases:

STANDARD ENVIRONMENTAL RECORDS

Federal NPL site list

NPL ---------- National Priority List
Proposed NPL ---------- Proposed National Priority List Sites
NPL LIENS ---------- Federal Superfund Liens

Federal Delisted NPL site list

Delisted NPL ---------- National Priority List Deletions

Federal CERCLIS list

FEDERAL FACILITY ---------- Federal Facility Site Information listing
SEMS ---------- Superfund Enterprise Management System

Federal CERCLIS NFRAP site list

SEMS-ARCHIVE ---------- Superfund Enterprise Management System Archive

Federal RCRA CORRACTS facilities list

CORRACTS ---------- Corrective Action Report

Federal RCRA non-CORRACTS TSD facilities list

RCRA-TSDF ---------- RCRA - Treatment, Storage and Disposal

Federal institutional controls / engineering controls registries

LUCIS ---------- Land Use Control Information System
US ENG CONTROLS ---------- Engineering Controls Sites List
US INST CONTROL ---------- Sites with Institutional Controls

Federal ERNS list

ERNS ---------- Emergency Response Notification System

State and tribal leaking storage tank lists

INDIAN LUST ---------- Leaking Underground Storage Tanks on Indian Land

NY HIST LTANKS Listing of Leaking Storage Tanks

State and tribal registered storage tank lists

FEMA UST Underground Storage Tank Listing
NY CBS UST Chemical Bulk Storage Database
NY MOSF UST Major Oil Storage Facilities Database
NY MOSF Major Oil Storage Facility Site Listing
NY MOSF AST Major Oil Storage Facilities Database
INDIAN UST Underground Storage Tanks on Indian Land

State and tribal institutional control / engineering control registries

NY RES DECL Restrictive Declarations Listing
NY ENG CONTROLS Registry of Engineering Controls
NY INST CONTROL Registry of Institutional Controls

State and tribal voluntary cleanup sites

INDIAN VCP Voluntary Cleanup Priority Listing

State and tribal Brownfields sites

NY ERP Environmental Restoration Program Listing

ADDITIONAL ENVIRONMENTAL RECORDS

Local Brownfield lists

US BROWNFIELDS A Listing of Brownfields Sites

Local Lists of Landfill / Solid Waste Disposal Sites

NY SWTIRE Registered Waste Tire Storage & Facility List
INDIAN ODI Report on the Status of Open Dumps on Indian Lands
ODI Open Dump Inventory
DEBRIS REGION 9 Torres Martinez Reservation Illegal Dump Site Locations
IHS OPEN DUMPS Open Dumps on Indian Land

Local Lists of Hazardous waste / Contaminated Sites

US HIST CDL Delisted National Clandestine Laboratory Register
NY DEL SHWS Delisted Registry Sites
US CDL National Clandestine Laboratory Register

Local Lists of Registered Storage Tanks

NY HIST UST Historical Petroleum Bulk Storage Database
NY HIST AST Historical Petroleum Bulk Storage Database

Local Land Records

NY LIENS Spill Liens Information
LIENS 2 CERCLA Lien Information

EXECUTIVE SUMMARY

Records of Emergency Release Reports

HMIRS	Hazardous Materials Information Reporting System
NY Hist Spills	SPILLS Database
NY SPILLS 90	SPILLS 90 data from FirstSearch
NY SPILLS 80	SPILLS 80 data from FirstSearch

Other Ascertainable Records

FUDS	Formerly Used Defense Sites
DOD	Department of Defense Sites
SCRD DRYCLEANERS	State Coalition for Remediation of Drycleaners Listing
US FIN ASSUR	Financial Assurance Information
EPA WATCH LIST	EPA WATCH LIST
2020 COR ACTION	2020 Corrective Action Program List
TSCA	Toxic Substances Control Act
TRIS	Toxic Chemical Release Inventory System
SSTS	Section 7 Tracking Systems
ROD	Records Of Decision
RMP	Risk Management Plans
PRP	Potentially Responsible Parties
PADS	PCB Activity Database System
FTTS	FIFRA/ TSCA Tracking System - FIFRA (Federal Insecticide, Fungicide, & Rodenticide Act)/TSCA (Toxic Substances Control Act)
MLTS	Material Licensing Tracking System
COAL ASH DOE	Steam-Electric Plant Operation Data
COAL ASH EPA	Coal Combustion Residues Surface Impoundments List
PCB TRANSFORMER	PCB Transformer Registration Database
RADINFO	Radiation Information Database
HIST FTTS	FIFRA/TSCA Tracking System Administrative Case Listing
DOT OPS	Incident and Accident Data
CONSENT	Superfund (CERCLA) Consent Decrees
INDIAN RESERV	Indian Reservations
FUSRAP	Formerly Utilized Sites Remedial Action Program
UMTRA	Uranium Mill Tailings Sites
LEAD SMELTERS	Lead Smelter Sites
US MINES	Mines Master Index File
ABANDONED MINES	Abandoned Mines
UXO	Unexploded Ordnance Sites
DOCKET HWC	Hazardous Waste Compliance Docket Listing
FUELS PROGRAM	EPA Fuels Program Registered Listing
NY COAL ASH	Coal Ash Disposal Site Listing
NY DRYCLEANERS	Registered Drycleaners
NY Financial Assurance	Financial Assurance Information Listing
NY HSWDS	Hazardous Substance Waste Disposal Site Inventory
NY VAPOR REOPENED	Vapor Intrusion Legacy Site List
NY UIC	Underground Injection Control Wells

EDR HIGH RISK HISTORICAL RECORDS

EDR Exclusive Records

EDR Hist Cleaner	EDR Exclusive Historical Cleaners

EXECUTIVE SUMMARY

EDR RECOVERED GOVERNMENT ARCHIVES

Exclusive Recovered Govt. Archives

NY RGA HWS ---------- Recovered Government Archive State Hazardous Waste Facilities List
NY RGA LF ---------- Recovered Government Archive Solid Waste Facilities List

SURROUNDING SITES: SEARCH RESULTS

Surrounding sites were identified in the following databases.

Elevations have been determined from the USGS Digital Elevation Model and should be evaluated on a relative (not an absolute) basis. Relative elevation information between sites of close proximity should be field verified. Sites with an elevation equal to or higher than the target property have been differentiated below from sites with an elevation lower than the target property.
Page numbers and map identification numbers refer to the EDR Radius Map report where detailed data on individual sites can be reviewed.

Sites listed in ***bold italics*** are in multiple databases.

Unmappable (orphan) sites are not considered in the foregoing analysis.

STANDARD ENVIRONMENTAL RECORDS

Federal RCRA generators list

RCRA-LQG: RCRAInfo is EPA's comprehensive information system, providing access to data supporting the Resource Conservation and Recovery Act (RCRA) of 1976 and the Hazardous and Solid Waste Amendments (HSWA) of 1984. The database includes selective information on sites which generate, transport, store, treat and/or dispose of hazardous waste as defined by the Resource Conservation and Recovery Act (RCRA). Large quantity generators (LQGs) generate over 1,000 kilograms (kg) of hazardous waste, or over 1 kg of acutely hazardous waste per month.

A review of the RCRA-LQG list, as provided by EDR, and dated 03/01/2018 has revealed that there are 10 RCRA-LQG sites within approximately 0.25 miles of the target property.

Equal/Higher Elevation	Address	Direction / Distance	Map ID	Page
MTA NYCT - MANHOLE A EPA ID:: NYP000967760	***BROADWAY & VAN SINDE***	***NNW 0 - 1/8 (0.119 mi.)***	***J67***	***143***
CON EDISON - MANHOLE EPA ID:: NYP004185344	***BROADWAY & VAN SINDE***	***NNW 0 - 1/8 (0.119 mi.)***	***J68***	***147***
NYCT-40 CONWAY STREE EPA ID:: NYR000027821	***40 CONWAY STREET***	***NNW 1/8 - 1/4 (0.162 mi.)***	***J98***	***411***
EAST NEW YORK CENTRA EPA ID:: NYD981140023	***1700 BUSHWICK AVE.***	***NNE 1/8 - 1/4 (0.167 mi.)***	***O107***	***448***
CON EDISON - MANHOLE EPA ID:: NYP004197497	***2371 ATLANTIC AVE AN***	***WSW 1/8 - 1/4 (0.227 mi.)***	***Y167***	***614***

Lower Elevation	Address	Direction / Distance	Map ID	Page
CON EDISON - MANHOLE	***BROADWAY AND JAMAICA***	***ESE 0 - 1/8 (0.094 mi.)***	***G49***	***102***

EPA ID:: NYP004198453				
CON EDISON - MANHOLE EPA ID:: NYP004198198	***1 JAMAICA AVE AND BR***	***E 1/8 - 1/4 (0.136 mi.)***	***K82***	***173***
CON EDISON - SERVICE EPA ID:: NYP004868172	60 WILLIAMS AVE	SSE 1/8 - 1/4 (0.161 mi.)	M92	325
MTA BUS COMPANY MS4 EPA ID:: NYD991290677	***25 JAMAICA AVE***	***E 1/8 - 1/4 (0.161 mi.)***	***K97***	***377***
CON EDISON - SERVICE EPA ID:: NYP004868206	80 ALABAMA AVE	SE 1/8 - 1/4 (0.207 mi.)	V150	585

RCRA-SQG: RCRAInfo is EPA's comprehensive information system, providing access to data supporting the Resource Conservation and Recovery Act (RCRA) of 1976 and the Hazardous and Solid Waste Amendments (HSWA) of 1984. The database includes selective information on sites which generate, transport, store, treat and/or dispose of hazardous waste as defined by the Resource Conservation and Recovery Act (RCRA). Small quantity generators (SQGs) generate between 100 kg and 1,000 kg of hazardous waste per month.

A review of the RCRA-SQG list, as provided by EDR, and dated 03/01/2018 has revealed that there are 3 RCRA-SQG sites within approximately 0.25 miles of the target property.

Equal/Higher Elevation	Address	Direction / Distance	Map ID	Page
MTA NYCT - SUBWAY EL EPA ID:: NYR000078071	***2020 BROADWAY***	***ENE 0 - 1/8 (0.038 mi.)***	***B8***	***19***

Lower Elevation	Address	Direction / Distance	Map ID	Page
MTA NYCT - JAMAICA L EPA ID:: NYR000145045	***KENT AVE & S 6TH ST***	***ESE 0 - 1/8 (0.093 mi.)***	***G41***	***75***
NYC DEPT OF EDUCATIO EPA ID:: NYR000052134	***999 JAMAICA AVE***	***E 1/8 - 1/4 (0.145 mi.)***	***K85***	***313***

RCRA-CESQG: RCRAInfo is EPA's comprehensive information system, providing access to data supporting the Resource Conservation and Recovery Act (RCRA) of 1976 and the Hazardous and Solid Waste Amendments (HSWA) of 1984. The database includes selective information on sites which generate, transport, store, treat and/or dispose of hazardous waste as defined by the Resource Conservation and Recovery Act (RCRA). Conditionally exempt small quantity generators (CESQGs) generate less than 100 kg of hazardous waste, or less than 1 kg of acutely hazardous waste per month.

A review of the RCRA-CESQG list, as provided by EDR, and dated 03/01/2018 has revealed that there are 3 RCRA-CESQG sites within approximately 0.25 miles of the target property.

Equal/Higher Elevation	Address	Direction / Distance	Map ID	Page
B P FACILITY #48498 EPA ID:: NYR000138636	***1610 BUSHWICK AVE***	***NNW 1/8 - 1/4 (0.230 mi.)***	***S171***	***629***

Lower Elevation	Address	Direction / Distance	Map ID	Page
NYCTA-BROADWAY/ENY S EPA ID:: NYR000072777	***BROADWAY AND JAMAICA***	***ESE 0 - 1/8 (0.094 mi.)***	***G50***	***105***
NYCTA-ATLANTIC AVENU	***ATLANTIC AVENUE AND***	***SW 0 - 1/8 (0.098 mi.)***	***E54***	***119***

EPA ID:: NYR000042838

State- and tribal - equivalent CERCLIS

NY SHWS: The State Hazardous Waste Sites records are the states' equivalent to CERCLIS. These sites may or may not already be listed on the federal CERCLIS list. Priority sites planned for cleanup using state funds (state equivalent of Superfund) are identified along with sites where cleanup will be paid for by potentially responsible parties. The data come from the Department of Environmental Conservation's Inactive Hazardous waste Disposal Sites in New York State.

A review of the NY SHWS list, as provided by EDR, and dated 08/09/2018 has revealed that there is 1 NY SHWS site within approximately 1 mile of the target property.

Lower Elevation	Address	Direction / Distance	Map ID	Page
K - UNION STATION HO Site Code: 378991	***ATLANTIC AVE, ASHFOR***	***E 1/2 - 1 (0.853 mi.)***	***AH216***	***756***

State and tribal landfill and/or solid waste disposal site lists

NY SWF/LF: The Solid Waste Facilities/Landfill Sites records typically contain an inventory of solid waste disposal facilities or landfills in a particular state. The data come from the list.

A review of the NY SWF/LF list, as provided by EDR, and dated 12/08/2017 has revealed that there are 6 NY SWF/LF sites within approximately 0.5 miles of the target property.

Equal/Higher Elevation	Address	Direction / Distance	Map ID	Page
FIVE STAR AUTO REBUI	1533 BUSHWICK AVE	NNW 1/4 - 1/2 (0.369 mi.)	AD199	704

Lower Elevation	Address	Direction / Distance	Map ID	Page
ARIES AUTOWORLD LTD	2471 ATLANTIC AVE	SW 0 - 1/8 (0.091 mi.)	E39	73
GERSHOW RECYCLING OF	1885 PITKEN AVENUE	S 1/4 - 1/2 (0.395 mi.)	200	705
F & S AUTO	202 SHEFFIELD AVE	SE 1/4 - 1/2 (0.414 mi.)	203	709
BIG APPLE AUTO INC	***1934 PITKIN AVE***	***S 1/4 - 1/2 (0.428 mi.)***	***AE204***	***710***
SOLCO PLUMPING SUPPL	413 LIBERTY AVENUE	ESE 1/4 - 1/2 (0.436 mi.)	205	712

State and tribal leaking storage tank lists

NY LTANKS: Leaking Storage Tank Incident Reports. These records contain an inventory of reported leaking storage tank incidents reported from 4/1/86 through the most recent update. They can be either leaking underground storage tanks or leaking aboveground storage tanks. The causes of the incidents are tank test failures, tank failures or tank overfills

A review of the NY LTANKS list, as provided by EDR, and dated 08/09/2018 has revealed that there are 27 NY LTANKS sites within approximately 0.5 miles of the target property.

Equal/Higher Elevation	Address	Direction / Distance	Map ID	Page
SPILL NUMBER 0206144	38 VAN SINDEREN AVE	WNW 0 - 1/8 (0.058 mi.)	C24	46

Date Closed: 2002-10-08 Site ID: 160781 Program Number: 0206144				
HESS-MERIT STATION Date Closed: 2003-03-18 Site ID: 61682 Site ID: 290955 Program Number: 9704866 Program Number: 9704864	1630-76 BUSHWICK AVE	N 1/8 - 1/4 (0.188 mi.)	S135	537
1848 STEWART ST Date Closed: 1995-12-01 Site ID: 137876 Program Number: 9510983	1848 STEWART ST	NW 1/8 - 1/4 (0.212 mi.)	N153	593
SUNOCO Date Closed: 2006-04-14 Site ID: 267776 Program Number: 9709845	***35 HIGHLAND BLVD***	***NE 1/8 - 1/4 (0.215 mi.)***	***U158***	***600***
20 INTERBOROUGH PKWY Date Closed: 1993-03-20 Site ID: 244192 Program Number: 9213957	20 INTERBOROUGH PKWY	NE 1/4 - 1/2 (0.255 mi.)	191	685
228 HULL ST Date Closed: 2003-12-15 Site ID: 207681 Program Number: 9600752	228 HULL ST	NW 1/4 - 1/2 (0.280 mi.)	192	686
AKA 31-33 MONACO PLA Site ID: 333492 Program Number: 0408751	2121 MONACO PLACE	W 1/4 - 1/2 (0.346 mi.)	195	690
APARTMENT BUILDING Date Closed: 2007-09-17 Site ID: 377715 Program Number: 0612788	***211 HULL STREET***	***WNW 1/4 - 1/2 (0.361 mi.)***	***197***	***696***
WOLF PETROLEUM CORP Date Closed: 2003-09-25 Date Closed: 2004-10-21 Site ID: 122706 Site ID: 153386 Program Number: 0203277 Program Number: 0212200	1532 BUSHWICK AVE	NNW 1/4 - 1/2 (0.367 mi.)	AD198	702
OCEAN HILL HOUSES -N Site ID: 171459 Program Number: 9010234	***24 STONE AVENUE***	***NW 1/4 - 1/2 (0.438 mi.)***	***206***	***713***
63 SUNNYSIDE AVE Date Closed: 1996-03-01 Site ID: 288953 Program Number: 9515454	63 SUNNYSIDE AVE	ENE 1/4 - 1/2 (0.471 mi.)	210	737

Lower Elevation	**Address**	**Direction / Distance**	**Map ID**	**Page**
3147 BROADWAY Date Closed: 1995-06-08	3147 BROADWAY	E 0 - 1/8 (0.072 mi.)	B29	51

Site ID: 297337 Program Number: 9502935				
EAST NEW YORK DEPOT Date Closed: 2000-12-27 Site ID: 300659 Program Number: 9102804	25 JAMAICA AVE/NYCTA	E 0 - 1/8 (0.092 mi.)	G40	74
NYC-TA EAST NY BUS D Date Closed: 2009-08-24 Site ID: 414609 Program Number: 0902562	***1 JAMAICA AVE***	***E 1/8 - 1/4 (0.136 mi.)***	***K83***	***175***
EAST NEW YORK BUS DE Date Closed: 2006-11-06 Site ID: 372980 Program Number: 0608907	***25 JAMAICA AVENUE***	***E 1/8 - 1/4 (0.161 mi.)***	***K95***	***329***
CON EDISON - VAULT V Date Closed: 2003-08-14 Site ID: 159948 Program Number: 0101889	***1 JUNIUS ST***	***SW 1/8 - 1/4 (0.176 mi.)***	***P111***	***484***
WARTBURG LUTHERAN HO Date Closed: 2010-01-15 Site ID: 421105 Program Number: 0908501	50 SHEFFIELD AVENUE	ESE 1/8 - 1/4 (0.198 mi.)	L140	555
2384 ATLANTIC AVE Date Closed: 2006-10-06 Date Closed: 2003-02-18 Site ID: 358824 Site ID: 69637 Program Number: 0512499 Program Number: 9402632	2384 ATLANTIC AVE	WSW 1/8 - 1/4 (0.205 mi.)	R143	563
VACANT LOT Date Closed: 2006-04-25 Site ID: 356181 Program Number: 0510241	170-180 SACKMAN ST	SW 1/4 - 1/2 (0.299 mi.)	193	687
RESIDENCE Date Closed: 2005-01-31 Site ID: 336825 Program Number: 0411597	***110 WYONA STREET***	***E 1/4 - 1/2 (0.396 mi.)***	***201***	***706***
168 JAMAICA AVE/QUEE Date Closed: 1993-11-05 Site ID: 322123 Program Number: 8709257	168 JAMAICA AVE	ENE 1/4 - 1/2 (0.411 mi.)	202	708
GLENMORE PLAZA Date Closed: 1996-12-13 Date Closed: 1996-07-24 Site ID: 120585 Site ID: 272843 Site ID: 110612 Program Number: 9611221 Program Number: 9413245 Program Number: 9602447	***108 CHRISTOPHER AVE***	***SSW 1/4 - 1/2 (0.448 mi.)***	***207***	***717***
EXXONMOBIL	***225 PENNSYLVANIA AVE***	***SE 1/4 - 1/2 (0.461 mi.)***	***AF209***	***724***

Date Closed: 2009-11-20 Date Closed: 1994-08-25 Site ID: 420231 Site ID: 63604 Site ID: 173885 Program Number: 0907694 Program Number: 8807901 Program Number: 9213037				
CFI STATION #70227 Date Closed: 2015-12-09 Site ID: 420161 Program Number: 0907625	189 PENNSYLVANIA AVE	SE 1/4 - 1/2 (0.474 mi.)	AF211	738
RESI: COHEN Date Closed: 1996-11-21 Site ID: 92092 Program Number: 9610511	***155 BRADFORD ST***	***ESE 1/4 - 1/2 (0.492 mi.)***	***AG212***	***742***
SETH LOW HOUSES -NYC Date Closed: 1995-06-28 Date Closed: 2006-02-07 Site ID: 249121 Site ID: 249122 Program Number: 9104796 Program Number: 9503722	***180 POWELL STREET***	***SSW 1/4 - 1/2 (0.494 mi.)***	***213***	***744***
B/W ATLANTIC AVE AND Date Closed: 1995-05-30 Site ID: 301664 Program Number: 9501313	***165 BRADFORD STREET***	***ESE 1/4 - 1/2 (0.499 mi.)***	***AG214***	***750***

State and tribal registered storage tank lists

NY UST: The Underground Storage Tank database contains registered USTs. USTs are regulated under Subtitle I of the Resource Conservation and Recovery Act (RCRA). The data come from the Department of Environmental Conservation's Petroleum Bulk Storage (PBS) Database

A review of the NY UST list, as provided by EDR, has revealed that there are 22 NY UST sites within approximately 0.25 miles of the target property.

Equal/Higher Elevation	Address	Direction / Distance	Map ID	Page
EAST NEW YORK TRUCK Database: UST, Date of Government Version: 06/25/2018	***1997 BROADWAY***	***NE 0 - 1/8 (0.039 mi.)***	***B10***	***22***
SOLID GOLD TOWING IN Database: UST, Date of Government Version: 06/25/2018	***1960 BROADWAY***	***NW 1/8 - 1/4 (0.164 mi.)***	***N102***	***438***
PARK AVENUE BUILDING Database: UST, Date of Government Version: 06/25/2018	68 CONWAY STREET	NNW 1/8 - 1/4 (0.168 mi.)	N108	469
SPEEDWAY # 7812 Database: UST, Date of Government Version: 06/25/2018	***1630 BUSHWICK AVENUE***	***N 1/8 - 1/4 (0.188 mi.)***	***S133***	***521***
WELLSPRING OF BROOKL Database: UST, Date of Government Version: 06/25/2018	32 HIGHLAND BOULEVAR	NE 1/8 - 1/4 (0.202 mi.)	U141	557
THE EVERGREENS CEMET Database: UST, Date of Government Version: 06/25/2018	1629 BUSHWICK AVENUE	N 1/8 - 1/4 (0.206 mi.)	S147	570

Equal/Higher Elevation	Address	Direction / Distance	Map ID	Page
BUSHWICK PETROLEUM L	1610 BUSHWICK AVENUE	NNW 1/8 - 1/4 (0.230 mi.)	S170	626
Database: UST, Date of Government Version: 06/25/2018				
BRADFORD SWETT	2000 EASTERN PARKWAY	NW 1/8 - 1/4 (0.231 mi.)	AA173	637
Database: UST, Date of Government Version: 06/25/2018				
AMERICAN TRUCK REPAI	***2020 EASTERN PARKWAY***	***NW 1/8 - 1/4 (0.234 mi.)***	***AA178***	***645***
Database: UST, Date of Government Version: 06/25/2018				
MILTON UNGER	***2234 FULTON STREET***	***W 1/8 - 1/4 (0.238 mi.)***	***181***	***657***
Database: UST, Date of Government Version: 06/25/2018				

Lower Elevation	Address	Direction / Distance	Map ID	Page
BROADWAY FILTON	2090 BROADWAY	ESE 0 - 1/8 (0.086 mi.)	G37	68
Database: UST, Date of Government Version: 06/25/2018				
PEREY TURNSTILES	***2490 ATLANTIC AVENUE***	***S 0 - 1/8 (0.123 mi.)***	***F73***	***156***
Database: UST, Date of Government Version: 06/25/2018				
EAST NEW YORK BOILER	***1 JAMAICA AVENUE***	***E 1/8 - 1/4 (0.136 mi.)***	***K84***	***308***
Database: UST, Date of Government Version: 06/25/2018				
EAST NEW YORK BUS DE	25 JAMAICA AVENUE	E 1/8 - 1/4 (0.161 mi.)	K96	364
Database: UST, Date of Government Version: 06/25/2018				
JAMAICA ISLAND CORP.	32 JAMAICA AVENUE	E 1/8 - 1/4 (0.172 mi.)	K109	472
Database: UST, Date of Government Version: 06/25/2018				
EAST NEW SERVICE COR	36 SNEDIKER AVENUE	S 1/8 - 1/4 (0.181 mi.)	115	492
Database: UST, Date of Government Version: 06/25/2018				
VAGAR SERVICE STATIO	43 JAMAICA AVENUE	ENE 1/8 - 1/4 (0.196 mi.)	T138	545
Database: UST, Date of Government Version: 06/25/2018				
WARTBURG LUTHERAN HO	50 SHEFFIELD AVENUE	ESE 1/8 - 1/4 (0.198 mi.)	L139	553
Database: UST, Date of Government Version: 06/25/2018				
INSTITUTE FOR COMMUN	2384 ATLANTIC AVENUE	WSW 1/8 - 1/4 (0.205 mi.)	R144	566
Database: UST, Date of Government Version: 06/25/2018				
JAMAICA AUTO CARE IN	70 JAMAICA AVE (PENN	ENE 1/8 - 1/4 (0.228 mi.)	T169	622
Database: UST, Date of Government Version: 06/25/2018				
GASETERIA PENN & FUL	38 PENNSYLVANIA AVE	E 1/8 - 1/4 (0.240 mi.)	AB182	661
Database: UST, Date of Government Version: 06/25/2018				
OUR LADY OF LORETO C	***124 SACKMAN ST***	***WSW 1/8 - 1/4 (0.241 mi.)***	***183***	***664***
Database: UST, Date of Government Version: 06/25/2018				

NY CBS: These facilities store regulated hazardous substances in aboveground tanks with capacities of 185 gallons or greater, and/or in underground tanks of any size

A review of the NY CBS list, as provided by EDR, and dated 06/25/2018 has revealed that there are 3 NY CBS sites within approximately 0.25 miles of the target property.

Equal/Higher Elevation	Address	Direction / Distance	Map ID	Page
EAST NEW YORK TRUCK	***1997 BROADWAY***	***NE 0 - 1/8 (0.039 mi.)***	***B10***	***22***
Facility Status: Unregulated/Closed				
CBS Number: 2-000445				

Lower Elevation	Address	Direction / Distance	Map ID	Page
EAST NEW YORK BUS DE	***25 JAMAICA AVENUE***	***E 1/8 - 1/4 (0.161 mi.)***	***K95***	***329***

Facility Status: Unregulated/Closed
CBS Number: 2-000284

SHINY CAR WASH & LUB ***2591 ATLANTIC AVE*** ***ESE 1/8 - 1/4 (0.208 mi.)*** ***W152*** ***592***
Facility Status: Unregulated/Closed
CBS Number: 2-000511

NY AST: The Aboveground Storage Tank database contains registered ASTs. The data come from the Department of Environmental Conservation's Petroleum Bulk Storage (PBS) Database.

A review of the NY AST list, as provided by EDR, has revealed that there are 15 NY AST sites within approximately 0.25 miles of the target property.

Equal/Higher Elevation	Address	Direction / Distance	Map ID	Page
EAST NEW YORK TRUCK Database: AST, Date of Government Version: 06/25/2018 Facility Id: 2-609105	1997 BROADWAY	NE 0 - 1/8 (0.039 mi.)	B11	25
EAST NEW YORK CMF Database: AST, Date of Government Version: 06/25/2018 Facility Id: 2-609106	1730 BUSHWICK AVENUE	NE 1/8 - 1/4 (0.164 mi.)	O106	445
SPEEDWAY # 7812 Database: AST, Date of Government Version: 06/25/2018 Facility Id: 2-297739	***1630 BUSHWICK AVENUE***	***N 1/8 - 1/4 (0.188 mi.)***	***S133***	***521***
SLS CAR WASH, INC. Database: AST, Date of Government Version: 06/25/2018 Facility Id: 2-610338	1650 BUSHWICK AVENUE	N 1/8 - 1/4 (0.190 mi.)	S136	539
MAGNOLIA HOUSE Database: AST, Date of Government Version: 06/25/2018 Facility Id: 2-608733	1430 HERKIMER STREET	W 1/8 - 1/4 (0.205 mi.)	142	561
THE EVERGREENS CEMET Database: AST, Date of Government Version: 06/25/2018 Facility Id: 2-091022	1629 BUSHWICK AVENUE	N 1/8 - 1/4 (0.206 mi.)	S146	568
MILTON UNGER Database: AST, Date of Government Version: 06/25/2018 Facility Id: 2-607309	***2234 FULTON STREET***	***W 1/8 - 1/4 (0.238 mi.)***	***181***	***657***
SACKMAN REALTY LLC Database: AST, Date of Government Version: 06/25/2018 Facility Id: 2-611080	10 SACKMAN ST	WNW 1/8 - 1/4 (0.245 mi.)	184	670

Lower Elevation	Address	Direction / Distance	Map ID	Page
APEX AIRTRONICS INC Database: AST, Date of Government Version: 06/25/2018 Facility Id: 2-611061	2465 ATLANTIC AVE	SW 0 - 1/8 (0.081 mi.)	E33	57
EAST NEW YORK BOILER Database: AST, Date of Government Version: 06/25/2018 Facility Id: 2-609104	***1 JAMAICA AVENUE***	***E 1/8 - 1/4 (0.136 mi.)***	***K84***	***308***
EAST NEW YORK BUS DE Database: AST, Date of Government Version: 06/25/2018 Facility Id: 2-190292	***25 JAMAICA AVENUE***	***E 1/8 - 1/4 (0.161 mi.)***	***K95***	***329***
JUNIUS DEVELOPMENT L Database: AST, Date of Government Version: 06/25/2018	1-25 JUNIUS STREET	SW 1/8 - 1/4 (0.176 mi.)	P113	488

Facility Id: 2-604881

2402 ATLANTIC HOLDIN	2402 ATLANTIC AVENUE	WSW 1/8 - 1/4 (0.185 mi.)	R132	519
Database: AST, Date of Government Version: 06/25/2018 Facility Id: 2-608095				
SHINY CARWASH AND LU	2591 ATLANTIC AVENUE	ESE 1/8 - 1/4 (0.208 mi.)	W151	587
Database: AST, Date of Government Version: 06/25/2018 Facility Id: 2-609840				
CYPRESS HILLS CAR CA	2641 FULTON STREET	E 1/8 - 1/4 (0.231 mi.)	AB174	639
Database: AST, Date of Government Version: 06/25/2018 Facility Id: 2-610842				

NY CBS AST: Chemical Bulk Storage Database. Registration data collected as required by 6 NYCRR Part 596. It includes facilities storing hazardous substances listed in 6 NYCRR Part 597, in aboveground tanks with capacities of 185 gallons or greater, and/or in underground tanks of any size. Includes facilities registered (and closed) since effective date of CBS regulations (July 15, 1988) through the date request is processed.

A review of the NY CBS AST list, as provided by EDR, and dated 01/01/2002 has revealed that there is 1 NY CBS AST site within approximately 0.25 miles of the target property.

Lower Elevation	Address	Direction / Distance	Map ID	Page
EAST NEW YORK BUS DE	***25 JAMAICA AVENUE***	***E 1/8 - 1/4 (0.161 mi.)***	***K95***	***329***
Facility Status: 1 Facility Status: 1 CBS Number: 2-000284				

NY TANKS: This database contains records of facilities that are or have been regulated under Bulk Storage Program. Tank information for these facilities may not be releasable by the state agency.

A review of the NY TANKS list, as provided by EDR, has revealed that there are 2 NY TANKS sites within approximately 0.25 miles of the target property.

Equal/Higher Elevation	Address	Direction / Distance	Map ID	Page
WROUGHT ORIGINALS IN	38 VAN SINDERIN AVE	WNW 0 - 1/8 (0.058 mi.)	C23	45
Database: TANKS, Date of Government Version: 06/25/2018 Facility Id: 2-608012 Site Status: Unregulated/Closed				

Lower Elevation	Address	Direction / Distance	Map ID	Page
BELLCO TRANSMISSIONS	1765 BUSHWICK AVENUE	ENE 1/8 - 1/4 (0.205 mi.)	Q145	568
Database: TANKS, Date of Government Version: 06/25/2018 Facility Id: 2-609979 Site Status: Active				

State and tribal voluntary cleanup sites

NY VCP: Voluntary Cleanup Agreements. The voluntary remedial program uses private monies to get contaminated sites remediated to levels allowing for the sites' productive use. The program covers virtually any kind of site and contamination.

A review of the NY VCP list, as provided by EDR, has revealed that there are 2 NY VCP sites within approximately 0.5 miles of the target property.

Lower Elevation	Address	Direction / Distance	Map ID	Page
91 JUNIUS STREET Database: VCP NYC, Date of Government Version: 03/26/2018	91 JUNIUS STREET	SSW 1/4 - 1/2 (0.314 mi.)	194	689
201-205 MOTHER GASTO Database: VCP NYC, Date of Government Version: 03/26/2018	201-205 MOTHER GASTO	WSW 1/4 - 1/2 (0.357 mi.)	196	695

ADDITIONAL ENVIRONMENTAL RECORDS

Local Lists of Landfill / Solid Waste Disposal Sites

Registered Recycling Facility List from the Department of Environmental Conservation.

A review of the NY SWRCY list, as provided by EDR, and dated 12/08/2017 has revealed that there is 1 NY SWRCY site within approximately 0.5 miles of the target property.

Lower Elevation	Address	Direction / Distance	Map ID	Page
NATIONWIDE SCRAP LLC	178-214 SNEDIKER AVE	S 1/4 - 1/2 (0.451 mi.)	AE208	723

Records of Emergency Release Reports

NY Spills: Data collected on spills reported to NYSDEC. is required by one or more of the following: Article 12 of the Navigation Law, 6 NYCRR Section 613.8 (from PBS regs), or 6 NYCRR Section 595.2 (from CBS regs). It includes spills active as of April 1, 1986, as well as spills occurring since this date.

A review of the NY Spills list, as provided by EDR, and dated 08/09/2018 has revealed that there are 22 NY Spills sites within approximately 0.125 miles of the target property.

Equal/Higher Elevation	Address	Direction / Distance	Map ID	Page
EAST NY TRUCK SHOP Site ID: 532632 Spill Number: 1606041 Date Closed: 2016-09-16	1997 BROADWAY	NE 0 - 1/8 (0.039 mi.)	B9	21
NYC TRANSIT EAST NY Site ID: 517716 Spill Number: 1509110 Date Closed: 2015-12-07	1997 BROADWAY	NE 0 - 1/8 (0.039 mi.)	B13	30
VAULT VS2603	2051 BROADWAY	ENE 0 - 1/8 (0.045 mi.)	B16	33

Site ID: 267009 Spill Number: 0206776 Date Closed: 2004-01-20				
MANHOLE #04264 Site ID: 363385 Spill Number: 0601203 Date Closed: 2006-06-14	FULTON STREET & VAN	WNW 0 - 1/8 (0.064 mi.)	D25	47
FULTON ST AND VAN SI Site ID: 417048 Spill Number: 0904836 Date Closed: 2009-07-28	FULTON ST AND VAN SI	WNW 0 - 1/8 (0.064 mi.)	D26	48
VANSINDREN AVE Site ID: 389092 Spill Number: 0708240 Date Closed: 2007-10-29	AT FULTON STREET	WNW 0 - 1/8 (0.064 mi.)	D27	49
SPILL NUMBER 0007586 Site ID: 263609 Spill Number: 0007586 Date Closed: 2002-09-10	1 HAVENS PL	W 0 - 1/8 (0.098 mi.)	C53	117
NYCTA - 30 HAVENS PL Site ID: 289484 Spill Number: 0106974 Date Closed: 2005-12-19	***30 HAVENS PL***	***WSW 0 - 1/8 (0.109 mi.)***	***H60***	***132***
PARKING LOT -NYCT Site ID: 60375 Spill Number: 9710480 Date Closed: 2005-07-14	VANSINDEREN AV/BROAD	NNW 0 - 1/8 (0.114 mi.)	J64	139
BROADWAY & VAN SINDE Site ID: 201524 Spill Number: 0005906 Date Closed: 2000-12-28	IN ROAD	NNW 0 - 1/8 (0.118 mi.)	J65	141
SPILL NUMBER 0201563 Site ID: 241031 Spill Number: 0201563 Date Closed: 2002-08-05	BROADWAY & VAN SICLE	NNW 0 - 1/8 (0.119 mi.)	J66	142

Lower Elevation	Address	Direction / Distance	Map ID	Page
BROADWAY AND Site ID: 125150 Spill Number: 9807648 Date Closed: 2002-12-30	FULTON ST	E 0 - 1/8 (0.064 mi.)	B28	50
FACTORY Site ID: 389803 Spill Number: 0708834 Date Closed: 2009-04-06	2465 ATLANTIC AVE	SW 0 - 1/8 (0.081 mi.)	E32	55
DRUM RUN Site ID: 332572 Spill Number: 0407976 Date Closed: 2004-11-01	2509 ATLANTIC AVE	SSE 0 - 1/8 (0.085 mi.)	F35	66
VAULT #1357	JAMAICA AV AND BROAD	ESE 0 - 1/8 (0.094 mi.)	G42	91

Site ID: 351259 Spill Number: 0506122 Date Closed: 2006-01-11				
VAULT # 2340 Site ID: 351260 Spill Number: 0506123 Date Closed: 2006-01-11	JAMAICA AV AND BROAD	ESE 0 - 1/8 (0.094 mi.)	G47	100
INTERSECTION OF JAMA Site ID: 422994 Spill Number: 0910245 Date Closed: 2010-01-21	JAMACIA AVE AND BROA	ESE 0 - 1/8 (0.094 mi.)	G48	101
VAULT 1291 Site ID: 351183 Spill Number: 0506052 Date Closed: 2005-10-12	JAMAICA AV/ BROADWAY	ESE 0 - 1/8 (0.101 mi.)	G56	128
EAST NEW YORK BUS DE Site ID: 362574 Spill Number: 0600556 Date Closed: 2006-04-14	JAMAICA AVE/BROADWAY	ESE 0 - 1/8 (0.101 mi.)	G57	129
MAN HOLE #3628 Site ID: 140567 Spill Number: 9808573 Date Closed: 2002-10-25	E NEW YORK AVE & ALA	ESE 0 - 1/8 (0.102 mi.)	G58	130
MH 55133 Site ID: 114219 Spill Number: 9909505 Date Closed: 1999-12-02	17 WILLIAMS AVE	SE 0 - 1/8 (0.104 mi.)	I59	131
PEREY TURNSTILES Site ID: 263377 Spill Number: 9812107 Date Closed: 1999-05-17	***2490 ATLANTIC AVENUE***	***S 0 - 1/8 (0.123 mi.)***	***F73***	***156***

Other Ascertainable Records

RCRA NonGen / NLR: RCRAInfo is EPA's comprehensive information system, providing access to data supporting the Resource Conservation and Recovery Act (RCRA) of 1976 and the Hazardous and Solid Waste Amendments (HSWA) of 1984. The database includes selective information on sites which generate, transport, store, treat and/or dispose of hazardous waste as defined by the Resource Conservation and Recovery Act (RCRA). Non-Generators do not presently generate hazardous waste.

A review of the RCRA NonGen / NLR list, as provided by EDR, and dated 03/01/2018 has revealed that there are 48 RCRA NonGen / NLR sites within approximately 0.25 miles of the target property.

Equal/Higher Elevation	Address	Direction / Distance	Map ID	Page
CON EDISON EPA ID:: NYP004748661	***1997 BROADWAY***	***NE 0 - 1/8 (0.039 mi.)***	***B12***	***29***
CON EDISON MANHOLE 6 EPA ID:: NYP004148144	HERKIMER ST & VAN SI	W 0 - 1/8 (0.055 mi.)	C19	38
MTA NYCT BUS PARKING	***VAN SINDEREN AVE & H***	***W 0 - 1/8 (0.055 mi.)***	***C20***	***39***

EPA ID:: NYR000076257				
CON EDISON	***HERKIMER 60 FEET E O***	***WSW 0 - 1/8 (0.055 mi.)***	***C22***	***43***
EPA ID:: NYP004148136				
NYCTA - 30 HAVENS PL	***30 HAVENS PL***	***WSW 0 - 1/8 (0.109 mi.)***	***H60***	***132***
EPA ID:: NY0000340430				
CON EDISON	***1716 BUSHWICK AVE***	***NNE 1/8 - 1/4 (0.164 mi.)***	***O105***	***444***
EPA ID:: NYP004817219				
CON EDISON	FANCHON PL & BUSHWIC	ENE 1/8 - 1/4 (0.185 mi.)	Q117	499
EPA ID:: NYP004762852				
CON EDISON	FANCHON PL & BUSHWIC	ENE 1/8 - 1/4 (0.185 mi.)	Q122	506
EPA ID:: NYP004762845				
CON EDISON	FANCHON PL & BUSHWIC	ENE 1/8 - 1/4 (0.185 mi.)	Q123	507
EPA ID:: NYP004846968				
CON EDISON	FANCHON PL & BUSHWIC	ENE 1/8 - 1/4 (0.185 mi.)	Q127	512
EPA ID:: NYP004762878				
CON EDISON	FANCHON PL & BUSHWIC	ENE 1/8 - 1/4 (0.185 mi.)	Q128	513
EPA ID:: NYP004762860				
CON EDISON	FANCHON PL & BUSHWIC	ENE 1/8 - 1/4 (0.185 mi.)	Q129	514
EPA ID:: NYP004785200				
MERIT OIL CORP	***1630 BUSHWICK AVE***	***N 1/8 - 1/4 (0.188 mi.)***	***S134***	***533***
EPA ID:: NYD982185589				
SUNOCO SERVICE STATI	***35 HIGHLAND BLVD***	***NE 1/8 - 1/4 (0.215 mi.)***	***U157***	***598***
EPA ID:: NYR000004473				
CON EDISON SERVICE B	***102 SACKMAN ST***	***WSW 1/8 - 1/4 (0.220 mi.)***	***Y160***	***605***
EPA ID:: NYP004465704				
CON EDISON SERVICE B	17 STEWART ST	NNW 1/8 - 1/4 (0.221 mi.)	Z166	613
EPA ID:: NYP004570578				
MTA NYCT - NEW YARD	***1925 BROADWAY***	***NW 1/8 - 1/4 (0.230 mi.)***	***Z172***	***634***
EPA ID:: NYR000087759				
CON EDISON	70 HIGHLAND BLVD	NE 1/8 - 1/4 (0.234 mi.)	U177	644
EPA ID:: NYP004770210				

Lower Elevation	Address	Direction / Distance	Map ID	Page
CON EDISON SERVICE B	***63 WILLIAMS PL***	***WSW 0 - 1/8 (0.002 mi.)***	***A1***	***8***
EPA ID:: NYP004468666				
CON ED - MH 3629	***HERKIMER ST & WILLIA***	***SW 0 - 1/8 (0.010 mi.)***	***A3***	***11***
EPA ID:: NYP000928895				
NYCT HERKIMER STREET	***HERKIMER & WILLIAMS***	***SW 0 - 1/8 (0.010 mi.)***	***A4***	***13***
EPA ID:: NYD982183287				
CON EDISON MANHOLE:	***2473 ATLANTIC AVE***	***SW 0 - 1/8 (0.077 mi.)***	***E30***	***52***
EPA ID:: NYP004456299				
CON EDISON	***90 WILLIAMS ST***	***SSW 0 - 1/8 (0.077 mi.)***	***E31***	***54***
EPA ID:: NYP004726642				
APEX AIRTRONICS INC	***2465-69 ATLANTIC AVE***	***SW 0 - 1/8 (0.081 mi.)***	***E34***	***59***
EPA ID:: NYD001284439				
CON EDISON - VAULT 1	***JAMAICA AVE & BROADW***	***ESE 0 - 1/8 (0.094 mi.)***	***G43***	***93***

EPA ID:: NYP004134607				
CON EDISON EPA ID:: NYP004825200	BROADWAY & JAMAICA A	ESE 0 - 1/8 (0.094 mi.)	G44	96
VENTURE METAL PRODUC EPA ID:: NYD053563219	***2523 ATLANTIC AVENUE***	***SSE 0 - 1/8 (0.094 mi.)***	***F52***	***109***
NYCDOT BRIDGE BIN 22 EPA ID:: NY0000445619	ATLANTIC AVE OVER LI	WSW 0 - 1/8 (0.100 mi.)	H55	126
CON EDISON SERVICE B EPA ID:: NYP004486346	NEW YORK AVE & ATLAN	SSW 0 - 1/8 (0.112 mi.)	E62	137
CON EDISON EPA ID:: NYP004793527	2572 FULTON ST	ESE 0 - 1/8 (0.119 mi.)	G69	151
H E L P BROOKLYN HOU EPA ID:: NYD986925220	HINSDALE ST & SNEDIK	SE 0 - 1/8 (0.120 mi.)	I72	155
CON EDISON EPA ID:: NYP004194809	***ATLANTIC AVE & HAVEN***	***SW 1/8 - 1/4 (0.129 mi.)***	***H74***	***160***
CON EDISON EPA ID:: NYP004793543	21 ALABAMA AVE	ESE 1/8 - 1/4 (0.132 mi.)	I76	165
CON EDISON EPA ID:: NYP004726790	***23 ALABAMA AVE***	***ESE 1/8 - 1/4 (0.135 mi.)***	***I79***	***168***
KANES INDUSTRIES EPA ID:: NYD987001641	23 ALABAMA AVE	ESE 1/8 - 1/4 (0.135 mi.)	I80	170
CON EDISON EPA ID:: NYP004876932	38 GEORGIA AVE	ESE 1/8 - 1/4 (0.157 mi.)	L87	319
CON EDISON EPA ID:: NYP004728978	***2569 ATLANTIC AVE***	***SE 1/8 - 1/4 (0.159 mi.)***	***L88***	***320***
CON EDISON EPA ID:: NYP004820326	***44 GEORGIA AVE***	***ESE 1/8 - 1/4 (0.162 mi.)***	***L100***	***435***
A C A AMOCO #578 EPA ID:: NYD986963064	***32 JAMAICA AVE***	***E 1/8 - 1/4 (0.172 mi.)***	***K110***	***477***
CON ED V 2312 EPA ID:: NYP004003547	***1 JUNIS ST***	***SW 1/8 - 1/4 (0.176 mi.)***	***P112***	***487***
CON EDISON EPA ID:: NYP004794962	***74 GEORGIA AVE***	***SE 1/8 - 1/4 (0.212 mi.)***	***X156***	***597***
NYC ECONOMIC DEVELOP EPA ID:: NYR000226977	***95 MARGINAL ST***	***ENE 1/8 - 1/4 (0.216 mi.)***	***T159***	***602***
CON EDISON EPA ID:: NYP004820276	2604 ATLANTIC AVE	ESE 1/8 - 1/4 (0.220 mi.)	W162	608
S S PREMISES - C- O EPA ID:: NYD982271199	***70 JAMAICA AVE***	***ENE 1/8 - 1/4 (0.228 mi.)***	***T168***	***618***
NYC BD OF ED - PUBLI EPA ID:: NYR000011957	***275 LIBERTY AVE***	***SSE 1/8 - 1/4 (0.238 mi.)***	***V180***	***654***
CON EDISON EPA ID:: NYP004738654	***LIBERTY & SNEIDIKER***	***S 1/8 - 1/4 (0.245 mi.)***	***AC185***	***672***
CON EDISON EPA ID:: NYP004194650	***SNEDIKER AVE & LIBER***	***S 1/8 - 1/4 (0.245 mi.)***	***AC188***	***677***
CON EDISON	***SNEDIKER AVE & LIBER***	***S 1/8 - 1/4 (0.245 mi.)***	***AC189***	***680***

EPA ID:: NYP004195053

NY E DESIGNATION: Lots designation with an ?E? on the Zoning Maps of the City of New York for potential hazardous material contamination, air and/or noise quality impacts.

A review of the NY E DESIGNATION list, as provided by EDR, and dated 06/06/2018 has revealed that there are 2 NY E DESIGNATION sites within approximately 0.125 miles of the target property.

Equal/Higher Elevation	Address	Direction / Distance	Map ID	Page
LOT 16,TAXBLOCK 1554	1495 HERKIMER STREET	W 0 - 1/8 (0.090 mi.)	C38	72
LOT 23,TAXBLOCK 1574	30 HAVENS PLACE	WSW 0 - 1/8 (0.109 mi.)	H61	136

NY MANIFEST: Manifest is a document that lists and tracks hazardous waste from the generator through transporters to a TSD facility.

A review of the NY MANIFEST list, as provided by EDR, and dated 07/01/2018 has revealed that there are 67 NY MANIFEST sites within approximately 0.25 miles of the target property.

Equal/Higher Elevation	Address	Direction / Distance	Map ID	Page
CON EDISON EPA ID: NYP005115332	2020 BROADWAY	ENE 0 - 1/8 (0.038 mi.)	B7	18
CON EDISON EPA ID: NYP005115324	2051 BROADWAY	ENE 0 - 1/8 (0.045 mi.)	B14	31
CON EDISON EPA ID: NYP004744389	BROADWAY & VANSINDRE	ENE 0 - 1/8 (0.045 mi.)	B15	32
CON EDISON EPA ID: NYP004744397	BROADWAY & VANSINDRE	ENE 0 - 1/8 (0.045 mi.)	B17	35
CONSOLIDATED EDISON EPA ID: NYP004184594	HERKIMER ST & VAN SI	W 0 - 1/8 (0.054 mi.)	C18	36
MTA NYCT BUS PARKING EPA ID: NYR000076257	***VAN SINDEREN AVE & H***	***W 0 - 1/8 (0.055 mi.)***	***C20***	***39***
CONSOLIDATED EDISON EPA ID: NYP004148144	HERKIMER ST & VAN SI	W 0 - 1/8 (0.055 mi.)	C21	41
CON EDISON EPA ID: NYP004148136	***HERKIMER 60 FEET E O***	***WSW 0 - 1/8 (0.055 mi.)***	***C22***	***43***
NYCTA - 30 HAVENS PL EPA ID: NY0000340430	***30 HAVENS PL***	***WSW 0 - 1/8 (0.109 mi.)***	***H60***	***132***
MTA NYCT - MANHOLE A EPA ID: NYP000967760	***BROADWAY & VAN SINDE***	***NNW 0 - 1/8 (0.119 mi.)***	***J67***	***143***
CON EDISON - MANHOLE EPA ID: NYP004185344	***BROADWAY & VAN SINDE***	***NNW 0 - 1/8 (0.119 mi.)***	***J68***	***147***
NYCT-40 CONWAY STREE EPA ID: NYR000027821	***40 CONWAY STREET***	***NNW 1/8 - 1/4 (0.162 mi.)***	***J98***	***411***
CON ED EPA ID: NYP004817219	1716 BUSHWICK AVE	NNE 1/8 - 1/4 (0.164 mi.)	O103	441
EAST NEW YORK CENTRA	***1700 BUSHWICK AVE.***	***NNE 1/8 - 1/4 (0.167 mi.)***	***O107***	***448***

EPA ID: NYD981140023				
CON ED EPA ID: NYP004785218	BUSHWICK AVE AND FAN	ENE 1/8 - 1/4 (0.185 mi.)	Q116	497
CON EDISON EPA ID: NYP004762845 EPA ID: NYP004762852 EPA ID: NYP004762860	FANCHON PL & BUSHWIC	ENE 1/8 - 1/4 (0.185 mi.)	Q119	501
CON EDISON EPA ID: NYP004762878	FANCHON PL & BUSHWIC	ENE 1/8 - 1/4 (0.185 mi.)	Q120	504
CON ED EPA ID: NYP004846968 EPA ID: NYP004785200	FANCHON PL & BUSHWIC	ENE 1/8 - 1/4 (0.185 mi.)	Q131	516
MERIT OIL CORP EPA ID: NYD982185589	***1630 BUSHWICK AVE***	***N 1/8 - 1/4 (0.188 mi.)***	***S134***	***533***
CON EDISON EPA ID: NYP004620324	1652 BUSHWICK AVE	N 1/8 - 1/4 (0.192 mi.)	S137	544
CON EDISON SERVICE B EPA ID: NYP004465704	***102 SACKMAN ST***	***WSW 1/8 - 1/4 (0.220 mi.)***	***Y160***	***605***
CON EDISON EPA ID: NYP004570578	17 STEWART ST	NNW 1/8 - 1/4 (0.221 mi.)	Z165	611
CON EDISON - MANHOLE EPA ID: NYP004197497	***2371 ATLANTIC AVE AN***	***WSW 1/8 - 1/4 (0.227 mi.)***	***Y167***	***614***
B P FACILITY #48498 EPA ID: NYR000138636	***1610 BUSHWICK AVE***	***NNW 1/8 - 1/4 (0.230 mi.)***	***S171***	***629***
MTA NYCT - NEW YARD EPA ID: NYR000087759	***1925 BROADWAY***	***NW 1/8 - 1/4 (0.230 mi.)***	***Z172***	***634***
CON EDISON EPA ID: NYP004770210	70 HIGHLAND BLVD	NE 1/8 - 1/4 (0.234 mi.)	U175	641
CON EDISON EPA ID: NYP004498549	2050 EASTERN PKWY OP	NNW 1/8 - 1/4 (0.249 mi.)	Z190	684

Lower Elevation	Address	Direction / Distance	Map ID	Page
CON EDISON SERVICE B EPA ID: NYP004468666	***63 WILLIAMS PL***	***WSW 0 - 1/8 (0.002 mi.)***	***A1***	***8***
NYC TRANSIT CPM ENV- EPA ID: NYD000076257	WILLIAMS PL & HERKIM	SW 0 - 1/8 (0.010 mi.)	A2	10
CON ED - MH 3629 EPA ID: NYP000928895	***HERKIMER ST & WILLIA***	***SW 0 - 1/8 (0.010 mi.)***	***A3***	***11***
NYCT HERKIMER STREET EPA ID: NYD982183287	***HERKIMER & WILLIAMS***	***SW 0 - 1/8 (0.010 mi.)***	***A4***	***13***
NYCDEP EPA ID: NYP010000214	30 WILLIAMS PL	SSW 0 - 1/8 (0.036 mi.)	A6	17
CON EDISON MANHOLE: EPA ID: NYP004456299	***2473 ATLANTIC AVE***	***SW 0 - 1/8 (0.077 mi.)***	***E30***	***52***
APEX AIRTRONICS INC EPA ID: NYD001284439	***2465-69 ATLANTIC AVE***	***SW 0 - 1/8 (0.081 mi.)***	***E34***	***59***
CON EDISON - VAULT 1	***JAMAICA AVE & BROADW***	***ESE 0 - 1/8 (0.094 mi.)***	***G43***	***93***

EPA ID: NYP004134607				
CON ED EPA ID: NYP004825200	BROADWAY & JAMAICA A	ESE 0 - 1/8 (0.094 mi.)	G45	97
CON EDISON - MANHOLE EPA ID: NYP004198453	***BROADWAY AND JAMAICA***	***ESE 0 - 1/8 (0.094 mi.)***	***G49***	***102***
NYCTA-BROADWAY/ENY S EPA ID: NYR000072777	***BROADWAY AND JAMAICA***	***ESE 0 - 1/8 (0.094 mi.)***	***G50***	***105***
VENTURE METAL PRODUC EPA ID: NYD053563219	***2523 ATLANTIC AVENUE***	***SSE 0 - 1/8 (0.094 mi.)***	***F52***	***109***
NYCTA-ATLANTIC AVENU EPA ID: NYR000042838	***ATLANTIC AVENUE AND***	***SW 0 - 1/8 (0.098 mi.)***	***E54***	***119***
CON EDISON EPA ID: NYP004486346	NEW YORK AVE & ATLAN	SSW 0 - 1/8 (0.112 mi.)	E63	138
CON EDISON EPA ID: NYP004793527	2572 FULTON ST	ESE 0 - 1/8 (0.119 mi.)	G71	153
CON EDISON EPA ID: NYP004194809	***ATLANTIC AVE & HAVEN***	***SW 1/8 - 1/4 (0.129 mi.)***	***H74***	***160***
CON EDISON EPA ID: NYP004793543	21 ALABAMA AVE	ESE 1/8 - 1/4 (0.132 mi.)	I75	164
CON EDISON EPA ID: NYP004726790	23 ALABAMA AVE	ESE 1/8 - 1/4 (0.135 mi.)	I81	171
CON EDISON - MANHOLE EPA ID: NYP004198198	***1 JAMAICA AVE AND BR***	***E 1/8 - 1/4 (0.136 mi.)***	***K82***	***173***
NYC DEPT OF EDUCATIO EPA ID: NYR000052134	***999 JAMAICA AVE***	***E 1/8 - 1/4 (0.145 mi.)***	***K85***	***313***
CON EDISON EPA ID: NYP004728978	2569 ATLANTIC AVE	SE 1/8 - 1/4 (0.159 mi.)	L89	321
CON EDISON EPA ID: NYP004868172	60 WILLIAMS AVE	SSE 1/8 - 1/4 (0.161 mi.)	M91	323
NYCTA EPA ID: NYT370011371	25 JAMAICA AVE NYD99	E 1/8 - 1/4 (0.161 mi.)	K94	328
MTA BUS COMPANY MS4 EPA ID: NYD991290677	***25 JAMAICA AVE***	***E 1/8 - 1/4 (0.161 mi.)***	***K97***	***377***
CON EDISON EPA ID: NYP004820326	44 GEORGIA AVE	ESE 1/8 - 1/4 (0.162 mi.)	L99	434
A C A AMOCO #578 EPA ID: NYD986963064	***32 JAMAICA AVE***	***E 1/8 - 1/4 (0.172 mi.)***	***K110***	***477***
CON EDISON - VAULT V EPA ID: NYP004994735	***1 JUNIUS ST***	***SW 1/8 - 1/4 (0.176 mi.)***	***P111***	***484***
CON ED V 2312 EPA ID: NYP004003547	***1 JUNIS ST***	***SW 1/8 - 1/4 (0.176 mi.)***	***P112***	***487***
CON EDISON EPA ID: NYP004603775	51 GEORGIA AVE	ESE 1/8 - 1/4 (0.180 mi.)	L114	490
CON EDISON EPA ID: NYP004868206	***80 ALABAMA AVE***	***SE 1/8 - 1/4 (0.207 mi.)***	***V148***	***576***
CON EDISON	74 GEORGIA AVE	SE 1/8 - 1/4 (0.212 mi.)	X154	594

EPA ID: NYP004794962				
CON EDISON - SERVICE EPA ID: NYP004903884	92 WILLIAMS AVE	SSE 1/8 - 1/4 (0.220 mi.)	161	607
CON EDISON EPA ID: NYP004820276	2604 ATLANTIC AVE	ESE 1/8 - 1/4 (0.220 mi.)	W163	608
S S PREMISES - C- O EPA ID: NYD982271199	***70 JAMAICA AVE***	***ENE 1/8 - 1/4 (0.228 mi.)***	***T168***	***618***
CON EDISON EPA ID: NYP004657870	***50 PITKINS AVE & 76***	***E 1/8 - 1/4 (0.235 mi.)***	***AB179***	***652***
NYC BD OF ED - PUBLI EPA ID: NYR000011957	***275 LIBERTY AVE***	***SSE 1/8 - 1/4 (0.238 mi.)***	***V180***	***654***
OUR LADY OF LORETO C EPA ID: NYP004631859	***124 SACKMAN ST***	***WSW 1/8 - 1/4 (0.241 mi.)***	***183***	***664***
CON EDISON EPA ID: NYP004738654	LIBERTY AVE & SNEIDI	S 1/8 - 1/4 (0.245 mi.)	AC186	674
CON EDISON EPA ID: NYP004194650	***SNEDIKER AVE & LIBER***	***S 1/8 - 1/4 (0.245 mi.)***	***AC188***	***677***
CON EDISON EPA ID: NYP004195053	***SNEDIKER AVE & LIBER***	***S 1/8 - 1/4 (0.245 mi.)***	***AC189***	***680***

RI MANIFEST: Hazardous waste manifest information

A review of the RI MANIFEST list, as provided by EDR, and dated 12/31/2017 has revealed that there are 2 RI MANIFEST sites within approximately 0.25 miles of the target property.

Equal/Higher Elevation	Address	Direction / Distance	Map ID	Page
EAST NEW YORK CENTRA EPA Id: NYD981140023 Manifest Document Number: 000007536UIS	***1700 BUSHWICK AVE.***	***NNE 1/8 - 1/4 (0.167 mi.)***	***O107***	***448***

Lower Elevation	Address	Direction / Distance	Map ID	Page
MTA BUS COMPANY MS4 EPA Id: NYD991290677 Manifest Document Number: 000066853UIS	***25 JAMAICA AVE***	***E 1/8 - 1/4 (0.161 mi.)***	***K97***	***377***

NJ MANIFEST: Hazardous waste manifest information.

A review of the NJ MANIFEST list, as provided by EDR, and dated 12/31/2017 has revealed that there are 34 NJ MANIFEST sites within approximately 0.25 miles of the target property.

Equal/Higher Elevation	Address	Direction / Distance	Map ID	Page
MTA NYCT - MANHOLE A EPA Id: NYP000967760	***BROADWAY & VAN SINDE***	***NNW 0 - 1/8 (0.119 mi.)***	***J67***	***143***
CON EDISON - MANHOLE EPA Id: NYP004185344	***BROADWAY & VAN SINDE***	***NNW 0 - 1/8 (0.119 mi.)***	***J68***	***147***
NYCT-40 CONWAY STREE	***40 CONWAY STREET***	***NNW 1/8 - 1/4 (0.162 mi.)***	***J98***	***411***

EPA Id: NYR000027821				
CON EDISON EPA Id: NYP004817219	1716 BUSHWICK AVE	NNE 1/8 - 1/4 (0.164 mi.)	O104	443
EAST NEW YORK CENTRA EPA Id: NYD981140023	***1700 BUSHWICK AVE.***	***NNE 1/8 - 1/4 (0.167 mi.)***	***O107***	***448***
CON EDISON EPA Id: NYP004762845	FANCHON PL & BUSHWIC	ENE 1/8 - 1/4 (0.185 mi.)	Q118	500
CON EDISON EPA Id: NYP004762878	FANCHON PL & BUSHWIC	ENE 1/8 - 1/4 (0.185 mi.)	Q121	505
CON EDISON EPA Id: NYP004762852	FANCHON PL & BUSHWIC	ENE 1/8 - 1/4 (0.185 mi.)	Q124	509
CON EDISON EPA Id: NYP004785200	FANCHON PL & BUSHWIC	ENE 1/8 - 1/4 (0.185 mi.)	Q125	510
CON EDISON EPA Id: NYP004762860	FANCHON PL & BUSHWIC	ENE 1/8 - 1/4 (0.185 mi.)	Q126	511
CON EDISON EPA Id: NYP004846968	FANCHON PL & BUSHWIC	ENE 1/8 - 1/4 (0.185 mi.)	Q130	515
CON EDISON - MANHOLE EPA Id: NYP004197497	***2371 ATLANTIC AVE AN***	***WSW 1/8 - 1/4 (0.227 mi.)***	***Y167***	***614***
B P FACILITY #48498 EPA Id: NYR000138636	***1610 BUSHWICK AVE***	***NNW 1/8 - 1/4 (0.230 mi.)***	***S171***	***629***
CON EDISON EPA Id: NYP004770210	70 HIGHLAND BLVD	NE 1/8 - 1/4 (0.234 mi.)	U176	643

Lower Elevation	Address	Direction / Distance	Map ID	Page
MTA NYCT - JAMAICA L EPA Id: NYR000145045	***KENT AVE & S 6TH ST***	***ESE 0 - 1/8 (0.093 mi.)***	***G41***	***75***
NYCTA-CPM ENVIRO ENG EPA Id: NYR000072777	BROADWAY & JAMAICA	ESE 0 - 1/8 (0.094 mi.)	G46	99
CON EDISON EPA Id: NYP004825200	BROADWAY & JAMAICA A	ESE 0 - 1/8 (0.094 mi.)	G51	108
NYCTA-ATLANTIC AVENU EPA Id: NYR000042838	***ATLANTIC AVENUE AND***	***SW 0 - 1/8 (0.098 mi.)***	***E54***	***119***
CON EDISON EPA Id: NYP004793527	2572 FULTON ST	ESE 0 - 1/8 (0.119 mi.)	G70	152
CON EDISON EPA Id: NYP004194809	***ATLANTIC AVE & HAVEN***	***SW 1/8 - 1/4 (0.129 mi.)***	***H74***	***160***
CON EDISON EPA Id: NYP004793543	21 ALABAMA AVE	ESE 1/8 - 1/4 (0.132 mi.)	I77	166
CON EDISON EPA Id: NYP004726790	23 ALABAMA AVE	ESE 1/8 - 1/4 (0.135 mi.)	I78	167
CON EDISON EPA Id: NYP004876932	38 GEORGIA AVE	ESE 1/8 - 1/4 (0.157 mi.)	L86	318
CON EDISON EPA Id: NYP004728978	2569 ATLANTIC AVE	SE 1/8 - 1/4 (0.159 mi.)	L90	322
CON EDISON - SERVICE	60 WILLIAMS AVE	SSE 1/8 - 1/4 (0.161 mi.)	M93	327

EPA Id: NYP004868172				
MTA BUS COMPANY MS4 EPA Id: NYD991290677	***25 JAMAICA AVE***	***E 1/8 - 1/4 (0.161 mi.)***	***K97***	***377***
CON EDISON EPA Id: NYP004820326	44 GEORGIA AVE	ESE 1/8 - 1/4 (0.162 mi.)	L101	436
A C A AMOCO #578 EPA Id: NYD986963064	***32 JAMAICA AVE***	***E 1/8 - 1/4 (0.172 mi.)***	***K110***	***477***
CON EDISON - SERVICE EPA Id: NYP004868206	80 ALABAMA AVE	SE 1/8 - 1/4 (0.207 mi.)	V149	584
CON EDISON EPA Id: NYP004794962	74 GEORGIA AVE	SE 1/8 - 1/4 (0.212 mi.)	X155	596
CON EDISON EPA Id: NYP004820276	2604 ATLANTIC AVE	ESE 1/8 - 1/4 (0.220 mi.)	W164	610
CON EDISON EPA Id: NYP004738654	LIBERTY AVE & SNEIDI	S 1/8 - 1/4 (0.245 mi.)	AC187	676
CON EDISON EPA Id: NYP004194650	***SNEDIKER AVE & LIBER***	***S 1/8 - 1/4 (0.245 mi.)***	***AC188***	***677***
CON EDISON EPA Id: NYP004195053	***SNEDIKER AVE & LIBER***	***S 1/8 - 1/4 (0.245 mi.)***	***AC189***	***680***

EDR HIGH RISK HISTORICAL RECORDS

EDR Exclusive Records

EDR MGP: The EDR Proprietary Manufactured Gas Plant Database includes records of coal gas plants (manufactured gas plants) compiled by EDR's researchers. Manufactured gas sites were used in the United States from the 1800's to 1950's to produce a gas that could be distributed and used as fuel. These plants used whale oil, rosin, coal, or a mixture of coal, oil, and water that also produced a significant amount of waste. Many of the byproducts of the gas production, such as coal tar (oily waste containing volatile and non-volatile chemicals), sludges, oils and other compounds are potentially hazardous to human health and the environment. The byproduct from this process was frequently disposed of directly at the plant site and can remain or spread slowly, serving as a continuous source of soil and groundwater contamination.

A review of the EDR MGP list, as provided by EDR, has revealed that there are 2 EDR MGP sites within approximately 1 mile of the target property.

Lower Elevation	Address	Direction / Distance	Map ID	Page
BELMONT STATION	BELMONT, WILLIAMS, A	SSE 1/2 - 1 (0.555 mi.)	215	755
UNION STATION (CITIZ	ATLANTIC AVE., ASHFO	E 1/2 - 1 (0.855 mi.)	AH217	758

EDR Hist Auto: EDR has searched selected national collections of business directories and has collected listings of potential gas station/filling station/service station sites that were available to EDR researchers. EDR's review was limited to those categories of sources that might, in EDR's opinion, include gas station/filling station/service station establishments. The categories reviewed included, but were not limited to gas, gas station, gasoline station, filling station, auto, automobile repair, auto service station, service station, etc. This database falls within a category of information EDR classifies as "High Risk

Historical Records", or HRHR. EDR's HRHR effort presents unique and sometimes proprietary data about past sites and operations that typically create environmental concerns, but may not show up in current government records searches.

A review of the EDR Hist Auto list, as provided by EDR, has revealed that there are 2 EDR Hist Auto sites within approximately 0.125 miles of the target property.

Equal/Higher Elevation	Address	Direction / Distance	Map ID	Page
RUSBRO TRANSMISSION	2501 FULTON ST	ENE 0 - 1/8 (0.026 mi.)	B5	16

Lower Elevation	Address	Direction / Distance	Map ID	Page
BROADWAY FULTON SERV	2090 BROADWAY	ESE 0 - 1/8 (0.086 mi.)	G36	67

EXECUTIVE SUMMARY

Due to poor or inadequate address information, the following sites were not mapped. Count: 3 records.

Site Name	Database(s)
PENNSYLVANIA/FOUNTAIN AVE LF	SEMS-ARCHIVE
UNION STATION (CITIZENS BRANCH)	NY VCP
BELMONT STATION	NY VCP

OVERVIEW MAP - 05418692.2R

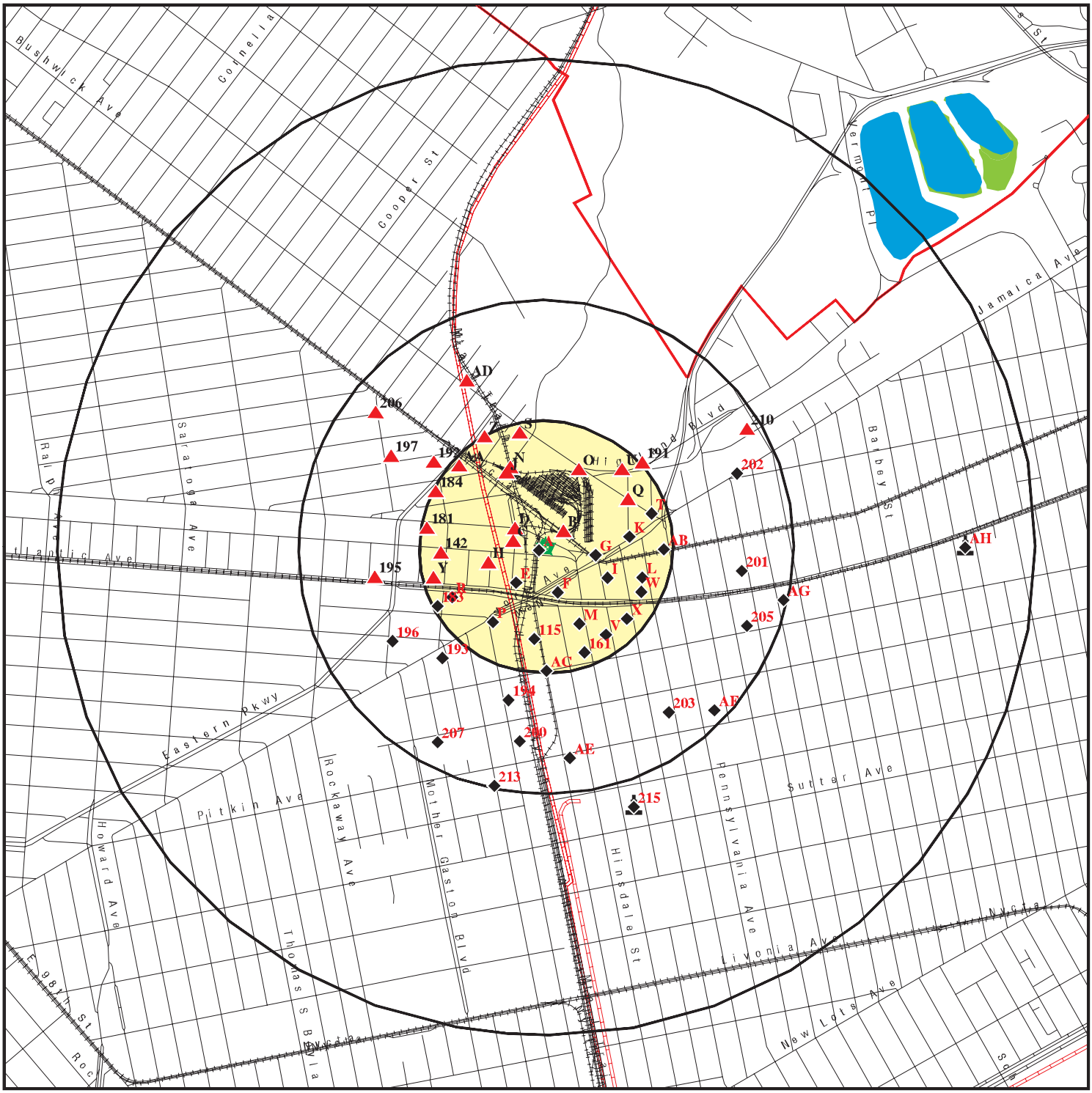

0 1/4 1/2 1 Miles

- Target Property
- Sites at elevations higher than or equal to the target property
- Sites at elevations lower than the target property
- Manufactured Gas Plants
- National Priority List Sites
- Dept. Defense Sites
- Indian Reservations BIA
- County Boundary
- Pipelines
- National Wetland Inventory
- State Wetlands
- Upgradient Area

This report includes Interactive Map Layers to display and/or hide map information. The legend includes only those icons for the default map view.

SITE NAME: 2488-2514 Fulton Street	CLIENT: CBRE
ADDRESS: 2488-2514 Fulton Street Brooklyn NY 11207	CONTACT: Sarah Freitag INQUIRY #: 05418692.2r
LAT/LONG: 40.677281 / 73.902114	DATE: September 10, 2018 1:08 pm

Copyright © 2018 EDR, Inc. © 2015 TomTom Rel. 2015.

DETAIL MAP - 05418692.2R

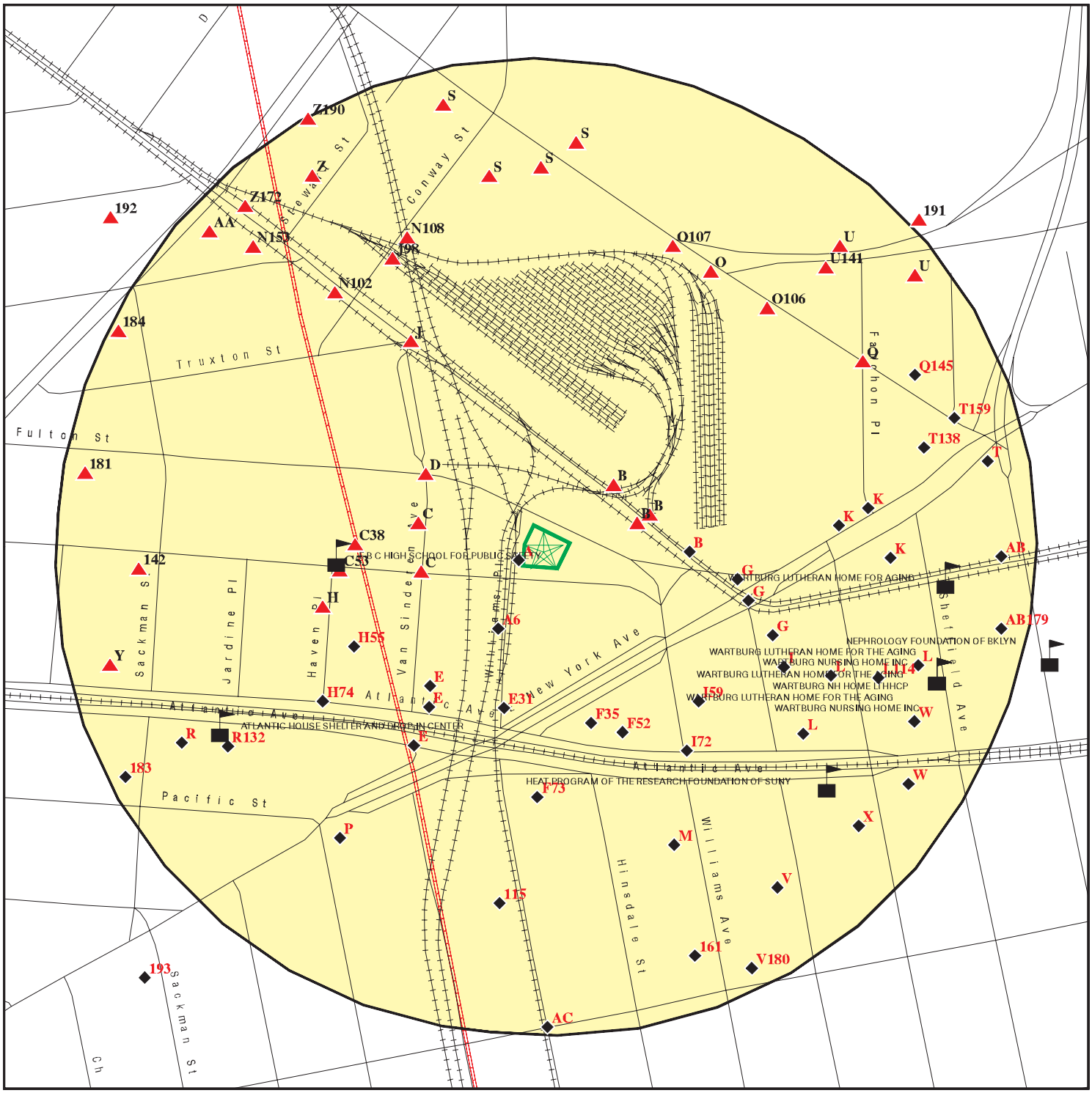

0 1/16 1/8 1/4 Miles

- Target Property
- Sites at elevations higher than or equal to the target property
- Sites at elevations lower than the target property
- Manufactured Gas Plants
- Sensitive Receptors
- National Priority List Sites
- Dept. Defense Sites
- Indian Reservations BIA
- Pipelines

This report includes Interactive Map Layers to display and/or hide map information. The legend includes only those icons for the default map view.

SITE NAME: 2488-2514 Fulton Street	CLIENT: CBRE
ADDRESS: 2488-2514 Fulton Street Brooklyn NY 11207	CONTACT: Sarah Freitag INQUIRY #: 05418692.2r
LAT/LONG: 40.677281 / 73.902114	DATE: September 10, 2018 1:13 pm

Copyright © 2018 EDR, Inc. © 2015 TomTom Rel. 2015.

MAP FINDINGS SUMMARY

Database	Search Distance (Miles)	Target Property	< 1/8	1/8 - 1/4	1/4 - 1/2	1/2 - 1	> 1	Total Plotted
STANDARD ENVIRONMENTAL RECORDS								
Federal NPL site list								
NPL	1.000		0	0	0	0	NR	0
Proposed NPL	1.000		0	0	0	0	NR	0
NPL LIENS	TP		NR	NR	NR	NR	NR	0
Federal Delisted NPL site list								
Delisted NPL	1.000		0	0	0	0	NR	0
Federal CERCLIS list								
FEDERAL FACILITY	0.500		0	0	0	NR	NR	0
SEMS	0.500		0	0	0	NR	NR	0
Federal CERCLIS NFRAP site list								
SEMS-ARCHIVE	0.500		0	0	0	NR	NR	0
Federal RCRA CORRACTS facilities list								
CORRACTS	1.000		0	0	0	0	NR	0
Federal RCRA non-CORRACTS TSD facilities list								
RCRA-TSDF	0.500		0	0	0	NR	NR	0
Federal RCRA generators list								
RCRA-LQG	0.250		3	7	NR	NR	NR	10
RCRA-SQG	0.250		2	1	NR	NR	NR	3
RCRA-CESQG	0.250		2	1	NR	NR	NR	3
Federal institutional controls / engineering controls registries								
LUCIS	0.500		0	0	0	NR	NR	0
US ENG CONTROLS	0.500		0	0	0	NR	NR	0
US INST CONTROL	0.500		0	0	0	NR	NR	0
Federal ERNS list								
ERNS	TP		NR	NR	NR	NR	NR	0
State- and tribal - equivalent CERCLIS								
NY SHWS	1.000		0	0	0	1	NR	1
State and tribal landfill and/or solid waste disposal site lists								
NY SWF/LF	0.500		1	0	5	NR	NR	6
State and tribal leaking storage tank lists								
INDIAN LUST	0.500		0	0	0	NR	NR	0
NY LTANKS	0.500		3	8	16	NR	NR	27
NY HIST LTANKS	0.500		0	0	0	NR	NR	0
State and tribal registered storage tank lists								
FEMA UST	0.250		0	0	NR	NR	NR	0

MAP FINDINGS SUMMARY

Database	Search Distance (Miles)	Target Property	< 1/8	1/8 - 1/4	1/4 - 1/2	1/2 - 1	> 1	Total Plotted
NY UST	0.250		3	19	NR	NR	NR	22
NY CBS UST	0.250		0	0	NR	NR	NR	0
NY MOSF UST	0.500		0	0	0	NR	NR	0
NY MOSF	0.500		0	0	0	NR	NR	0
NY CBS	0.250		1	2	NR	NR	NR	3
NY AST	0.250		2	13	NR	NR	NR	15
NY CBS AST	0.250		0	1	NR	NR	NR	1
NY MOSF AST	0.500		0	0	0	NR	NR	0
INDIAN UST	0.250		0	0	NR	NR	NR	0
NY TANKS	0.250		1	1	NR	NR	NR	2
State and tribal institutional control / engineering control registries								
NY RES DECL	0.125		0	NR	NR	NR	NR	0
NY ENG CONTROLS	0.500		0	0	0	NR	NR	0
NY INST CONTROL	0.500		0	0	0	NR	NR	0
State and tribal voluntary cleanup sites								
NY VCP	0.500		0	0	2	NR	NR	2
INDIAN VCP	0.500		0	0	0	NR	NR	0
State and tribal Brownfields sites								
NY BROWNFIELDS	0.500		0	0	0	NR	NR	0
NY ERP	0.500		0	0	0	NR	NR	0
ADDITIONAL ENVIRONMENTAL RECORDS								
Local Brownfield lists								
US BROWNFIELDS	0.500		0	0	0	NR	NR	0
Local Lists of Landfill / Solid Waste Disposal Sites								
NY SWTIRE	0.500		0	0	0	NR	NR	0
NY SWRCY	0.500		0	0	1	NR	NR	1
INDIAN ODI	0.500		0	0	0	NR	NR	0
ODI	0.500		0	0	0	NR	NR	0
DEBRIS REGION 9	0.500		0	0	0	NR	NR	0
IHS OPEN DUMPS	0.500		0	0	0	NR	NR	0
Local Lists of Hazardous waste / Contaminated Sites								
US HIST CDL	TP		NR	NR	NR	NR	NR	0
NY DEL SHWS	1.000		0	0	0	0	NR	0
US CDL	TP		NR	NR	NR	NR	NR	0
Local Lists of Registered Storage Tanks								
NY HIST UST	0.250		0	0	NR	NR	NR	0
NY HIST AST	TP		NR	NR	NR	NR	NR	0
Local Land Records								
NY LIENS	TP		NR	NR	NR	NR	NR	0

MAP FINDINGS SUMMARY

Database	Search Distance (Miles)	Target Property	< 1/8	1/8 - 1/4	1/4 - 1/2	1/2 - 1	> 1	Total Plotted
LIENS 2	TP		NR	NR	NR	NR	NR	0
Records of Emergency Release Reports								
HMIRS	TP		NR	NR	NR	NR	NR	0
NY Spills	0.125		22	NR	NR	NR	NR	22
NY Hist Spills	0.125		0	NR	NR	NR	NR	0
NY SPILLS 90	0.125		0	NR	NR	NR	NR	0
NY SPILLS 80	0.125		0	NR	NR	NR	NR	0
Other Ascertainable Records								
RCRA NonGen / NLR	0.250		18	30	NR	NR	NR	48
FUDS	1.000		0	0	0	0	NR	0
DOD	1.000		0	0	0	0	NR	0
SCRD DRYCLEANERS	0.500		0	0	0	NR	NR	0
US FIN ASSUR	TP		NR	NR	NR	NR	NR	0
EPA WATCH LIST	TP		NR	NR	NR	NR	NR	0
2020 COR ACTION	0.250		0	0	NR	NR	NR	0
TSCA	TP		NR	NR	NR	NR	NR	0
TRIS	TP		NR	NR	NR	NR	NR	0
SSTS	TP		NR	NR	NR	NR	NR	0
ROD	1.000		0	0	0	0	NR	0
RMP	TP		NR	NR	NR	NR	NR	0
RAATS	TP		NR	NR	NR	NR	NR	0
PRP	TP		NR	NR	NR	NR	NR	0
PADS	TP		NR	NR	NR	NR	NR	0
ICIS	TP		NR	NR	NR	NR	NR	0
FTTS	TP		NR	NR	NR	NR	NR	0
MLTS	TP		NR	NR	NR	NR	NR	0
COAL ASH DOE	TP		NR	NR	NR	NR	NR	0
COAL ASH EPA	0.500		0	0	0	NR	NR	0
PCB TRANSFORMER	TP		NR	NR	NR	NR	NR	0
RADINFO	TP		NR	NR	NR	NR	NR	0
HIST FTTS	TP		NR	NR	NR	NR	NR	0
DOT OPS	TP		NR	NR	NR	NR	NR	0
CONSENT	1.000		0	0	0	0	NR	0
INDIAN RESERV	1.000		0	0	0	0	NR	0
FUSRAP	1.000		0	0	0	0	NR	0
UMTRA	0.500		0	0	0	NR	NR	0
LEAD SMELTERS	TP		NR	NR	NR	NR	NR	0
US AIRS	TP		NR	NR	NR	NR	NR	0
US MINES	0.250		0	0	NR	NR	NR	0
ABANDONED MINES	0.250		0	0	NR	NR	NR	0
FINDS	TP		NR	NR	NR	NR	NR	0
UXO	1.000		0	0	0	0	NR	0
DOCKET HWC	TP		NR	NR	NR	NR	NR	0
ECHO	TP		NR	NR	NR	NR	NR	0
FUELS PROGRAM	0.250		0	0	NR	NR	NR	0
NY AIRS	TP		NR	NR	NR	NR	NR	0
NY COAL ASH	0.500		0	0	0	NR	NR	0
NY DRYCLEANERS	0.250		0	0	NR	NR	NR	0
NY E DESIGNATION	0.125		2	NR	NR	NR	NR	2

MAP FINDINGS SUMMARY

Database	Search Distance (Miles)	Target Property	< 1/8	1/8 - 1/4	1/4 - 1/2	1/2 - 1	> 1	Total Plotted
NY Financial Assurance	TP		NR	NR	NR	NR	NR	0
NY HSWDS	0.500		0	0	0	NR	NR	0
NY MANIFEST	0.250		26	41	NR	NR	NR	67
RI MANIFEST	0.250		0	2	NR	NR	NR	2
NJ MANIFEST	0.250		7	27	NR	NR	NR	34
NY SPDES	TP		NR	NR	NR	NR	NR	0
NY VAPOR REOPENED	0.500		0	0	0	NR	NR	0
NY UIC	TP		NR	NR	NR	NR	NR	0
EDR HIGH RISK HISTORICAL RECORDS								
EDR Exclusive Records								
EDR MGP	1.000		0	0	0	2	NR	2
EDR Hist Auto	0.125		2	NR	NR	NR	NR	2
EDR Hist Cleaner	0.125		0	NR	NR	NR	NR	0
EDR RECOVERED GOVERNMENT ARCHIVES								
Exclusive Recovered Govt. Archives								
NY RGA HWS	TP		NR	NR	NR	NR	NR	0
NY RGA LF	TP		NR	NR	NR	NR	NR	0
- Totals --		0	95	153	24	3	0	275

NOTES:

TP = Target Property

NR = Not Requested at this Search Distance

Sites may be listed in more than one database

A1
WSW
< 1/8
0.002 mi.
13 ft.

CON EDISON SERVICE BOX: 53166
63 WILLIAMS PL
BROOKLYN, NY 11207

Site 1 of 5 in cluster A

RCRA NonGen / NLR **1016973075**
NY MANIFEST **NYP004468666**

Relative:
Lower

Actual:
72 ft.

RCRA NonGen / NLR:

Date form received by agency:	04/17/2014
Facility name:	CON EDISON SERVICE BOX: 53166
Facility address:	63 WILLIAMS PL BROOKLYN, NY 11207
EPA ID:	NYP004468666
Mailing address:	IRVING PL, 15TH FL NE NEW YORK, NY 10003
Contact:	THOMAS TEELING
Contact address:	Not reported Not reported
Contact country:	Not reported
Contact telephone:	212-460-3770
Contact email:	Not reported
EPA Region:	02
Classification:	Non-Generator
Description:	Handler: Non-Generators do not presently generate hazardous waste

Handler Activities Summary:

U.S. importer of hazardous waste:	No
Mixed waste (haz. and radioactive):	No
Recycler of hazardous waste:	No
Transporter of hazardous waste:	No
Treater, storer or disposer of HW:	No
Underground injection activity:	No
On-site burner exemption:	No
Furnace exemption:	No
Used oil fuel burner:	No
Used oil processor:	No
User oil refiner:	No
Used oil fuel marketer to burner:	No
Used oil Specification marketer:	No
Used oil transfer facility:	No
Used oil transporter:	No

Historical Generators:

Date form received by agency:	03/17/2014
Site name:	CON EDISON SERVICE BOX: 53166
Classification:	Conditionally Exempt Small Quantity Generator
Violation Status:	No violations found

NY MANIFEST:

Country:	USA
EPA ID:	NYP004468666
Facility Status:	Not reported
Location Address 1:	OPP 53 WILLIAMS PL
Code:	BP
Location Address 2:	SB53164
Total Tanks:	Not reported
Location City:	BROOKLYN
Location State:	NY
Location Zip:	11207

CON EDISON SERVICE BOX: 53166 (Continued) **1016973075**

Location Zip 4: Not reported

NY MANIFEST:
EPAID: NYP004468666
Mailing Name: CON EDISON
Mailing Contact: CON EDISON
Mailing Address 1: 4 IRVING ST
Mailing Address 2: 15TH ST
Mailing City: NEW YORK
Mailing State: NY
Mailing Zip: 10003
Mailing Zip 4: Not reported
Mailing Country: USA
Mailing Phone: Not reported

NY MANIFEST:
Document ID: Not reported
Manifest Status: Not reported
seq: Not reported
Year: 2014
Trans1 State ID: NJD003812047
Trans2 State ID: Not reported
Generator Ship Date: 03/17/2014
Trans1 Recv Date: 03/17/2014
Trans2 Recv Date: Not reported
TSD Site Recv Date: 03/17/2014
Part A Recv Date: Not reported
Part B Recv Date: Not reported
Generator EPA ID: NYP004468666
Trans1 EPA ID: Not reported
Trans2 EPA ID: Not reported
TSDF ID 1: NJD991291105
TSDF ID 2: Not reported
Manifest Tracking Number: 002405731GBF
Import Indicator: N
Export Indicator: N
Discr Quantity Indicator: N
Discr Type Indicator: N
Discr Residue Indicator: N
Discr Partial Reject Indicator: N
Discr Full Reject Indicator: N
Manifest Ref Number: Not reported
Alt Facility RCRA ID: Not reported
Alt Facility Sign Date: Not reported
MGMT Method Type Code: H110
Waste Code: Not reported
Waste Code: Not reported
Waste Code: Not reported
Waste Code: Not reported
Waste Code: Not reported
Waste Code: Not reported
Quantity: 60
Units: G - Gallons (liquids only)* (8.3 pounds)
Number of Containers: 1
Container Type: TT - Cargo tank, tank trucks
Handling Method: T Chemical, physical, or biological treatment.
Specific Gravity: 1

CON EDISON SERVICE BOX: 53166 (Continued) **1016973075**

Waste Code:	D008
Waste Code 1_2:	Not reported
Waste Code 1_3:	Not reported
Waste Code 1_4:	Not reported
Waste Code 1_5:	Not reported
Waste Code 1_6:	Not reported

Click this hyperlink while viewing on your computer to access
-1 additional NY MANIFEST: record(s) in the EDR Site Report.

A2 **NYC TRANSIT CPM ENV-MTA NYT BUS PKG LOT** **NY MANIFEST** **S108933828**
SW **WILLIAMS PL & HERKIMER** **N/A**
< 1/8 **BROOKLYN, NY 11233**
0.010 mi.
51 ft. **Site 2 of 5 in cluster A**

Relative:
Lower

Actual:
71 ft.

NY MANIFEST:

Country:	USA
EPA ID:	NYD000076257
Facility Status:	Not reported
Location Address 1:	WILLIAMS PL & HERKIMER
Code:	BP
Location Address 2:	Not reported
Total Tanks:	Not reported
Location City:	BROOKLYN
Location State:	NY
Location Zip:	11233
Location Zip 4:	Not reported

NY MANIFEST:

EPAID:	NYD000076257
Mailing Name:	NYC TRANSIT CPM ENV-MTA NYT BUS PKG LOT
Mailing Contact:	LOU DEFORTE
Mailing Address 1:	2 BROADWAY 2ND FL
Mailing Address 2:	Not reported
Mailing City:	NEW YORK
Mailing State:	NY
Mailing Zip:	10004
Mailing Zip 4:	Not reported
Mailing Country:	USA
Mailing Phone:	6462523500

NY MANIFEST:

Document ID:	NYG1874394
Manifest Status:	Not reported
seq:	01
Year:	2001
Trans1 State ID:	PP5193NY
Trans2 State ID:	Not reported
Generator Ship Date:	01/17/2001
Trans1 Recv Date:	01/17/2001
Trans2 Recv Date:	Not reported
TSD Site Recv Date:	01/19/2001
Part A Recv Date:	Not reported
Part B Recv Date:	Not reported
Generator EPA ID:	NYD000076257
Trans1 EPA ID:	NYD077444263

NYC TRANSIT CPM ENV-MTA NYT BUS PKG LOT (Continued) **S108933828**

Trans2 EPA ID:	Not reported
TSDF ID 1:	NYD077444263
TSDF ID 2:	Not reported
Manifest Tracking Number:	Not reported
Import Indicator:	Not reported
Export Indicator:	Not reported
Discr Quantity Indicator:	Not reported
Discr Type Indicator:	Not reported
Discr Residue Indicator:	Not reported
Discr Partial Reject Indicator:	Not reported
Discr Full Reject Indicator:	Not reported
Manifest Ref Number:	Not reported
Alt Facility RCRA ID:	Not reported
Alt Facility Sign Date:	Not reported
MGMT Method Type Code:	Not reported
Waste Code:	D008 - LEAD 5.0 MG/L TCLP
Waste Code:	Not reported
Waste Code:	Not reported
Waste Code:	Not reported
Waste Code:	Not reported
Waste Code:	Not reported
Quantity:	00300
Units:	P - Pounds
Number of Containers:	001
Container Type:	DM - Metal drums, barrels
Handling Method:	T Chemical, physical, or biological treatment.
Specific Gravity:	01.00

Click this hyperlink while viewing on your computer to access
-1 additional NY MANIFEST: record(s) in the EDR Site Report.

A3 **CON ED - MH 3629** **RCRA NonGen / NLR** **1007205297**
SW **HERKIMER ST & WILLIAM PL** **NY MANIFEST** **NYP000928895**
< 1/8 **BROOKLYN, NY 11233**
0.010 mi.
51 ft. **Site 3 of 5 in cluster A**

Relative: **Lower**
Actual: **71 ft.**

RCRA NonGen / NLR:

Date form received by agency:	02/28/1998
Facility name:	CON ED - MH 3629
Facility address:	HERKIMER ST & WILLIAM PL BROOKLYN, NY 11233-0000
EPA ID:	NYP000928895
Mailing address:	CONSOLIDATED EDISON INC 4 IRVING PLACE - ROOM 300 NEW YORK, NY 10003-0000
Contact:	ANTHONY DRUMMINGS
Contact address:	CONSOLIDATED EDISON INC NEW YORK, NY 10003-0000
Contact country:	US
Contact telephone:	212-460-3770
Contact email:	Not reported
EPA Region:	02
Classification:	Non-Generator
Description:	Handler: Non-Generators do not presently generate hazardous waste

CON ED - MH 3629 (Continued) **1007205297**

Handler Activities Summary:
- U.S. importer of hazardous waste: No
- Mixed waste (haz. and radioactive): No
- Recycler of hazardous waste: No
- Transporter of hazardous waste: No
- Treater, storer or disposer of HW: No
- Underground injection activity: No
- On-site burner exemption: No
- Furnace exemption: No
- Used oil fuel burner: No
- Used oil processor: No
- User oil refiner: No
- Used oil fuel marketer to burner: No
- Used oil Specification marketer: No
- Used oil transfer facility: No
- Used oil transporter: No

Historical Generators:
- Date form received by agency: 02/27/1998
- Site name: CON ED - MH 3629
- Classification: Not a generator, verified

- Date form received by agency: 02/26/1998
- Site name: CON ED - MH 3629
- Classification: Large Quantity Generator

- Violation Status: No violations found

NY MANIFEST:
- Country: USA
- EPA ID: NYP000928895
- Facility Status: Not reported
- Location Address 1: MH362-HERKIMER & WILLIAMS PL
- Code: BP
- Location Address 2: Not reported
- Total Tanks: Not reported
- Location City: BROOKLYN
- Location State: NY
- Location Zip: Not reported
- Location Zip 4: Not reported

NY MANIFEST:
- EPAID: NYP000928895
- Mailing Name: CONSOLIDATED EDISON
- Mailing Contact: FRANKLIN MURRAY
- Mailing Address 1: 4 IRVING PLACE RM 828
- Mailing Address 2: Not reported
- Mailing City: NEW YORK
- Mailing State: NY
- Mailing Zip: 10003
- Mailing Zip 4: Not reported
- Mailing Country: USA
- Mailing Phone: 2124602808

NY MANIFEST:
- Document ID: CTF0387055
- Manifest Status: C

CON ED - MH 3629 (Continued) **1007205297**

seq:	Not reported
Year:	1997
Trans1 State ID:	AB299KNJ
Trans2 State ID:	Not reported
Generator Ship Date:	03/19/1997
Trans1 Recv Date:	03/19/1997
Trans2 Recv Date:	/ /
TSD Site Recv Date:	03/24/1997
Part A Recv Date:	03/28/1997
Part B Recv Date:	04/03/1997
Generator EPA ID:	NYP000928895
Trans1 EPA ID:	MAD039322250
Trans2 EPA ID:	Not reported
TSDF ID 1:	CTD000604488
TSDF ID 2:	Not reported
Manifest Tracking Number:	Not reported
Import Indicator:	Not reported
Export Indicator:	Not reported
Discr Quantity Indicator:	Not reported
Discr Type Indicator:	Not reported
Discr Residue Indicator:	Not reported
Discr Partial Reject Indicator:	Not reported
Discr Full Reject Indicator:	Not reported
Manifest Ref Number:	Not reported
Alt Facility RCRA ID:	Not reported
Alt Facility Sign Date:	Not reported
MGMT Method Type Code:	Not reported
Waste Code:	D008 - LEAD 5.0 MG/L TCLP
Waste Code:	Not reported
Waste Code:	Not reported
Waste Code:	Not reported
Waste Code:	Not reported
Waste Code:	Not reported
Quantity:	00002
Units:	Y - Cubic yards* (.85 tons)
Number of Containers:	001
Container Type:	DT - Dump trucks
Handling Method:	L Landfill.
Specific Gravity:	100

Click this hyperlink while viewing on your computer to access
-1 additional NY MANIFEST: record(s) in the EDR Site Report.

A4 **NYCT HERKIMER STREET YARD** **RCRA NonGen / NLR** **1000270478**
SW **HERKIMER & WILLIAMS ST** **NY MANIFEST** **NYD982183287**
< 1/8 **BROOKLYN, NY 11207**
0.010 mi.
52 ft. **Site 4 of 5 in cluster A**

Relative: RCRA NonGen / NLR:
Lower

Date form received by agency:	01/01/2007
Facility name:	NYCT HERKIMER STREET YARD
Facility address:	HERKIMER & WILLIAMS ST BROOKLYN, NY 11207
EPA ID:	NYD982183287
Mailing address:	JAY ST ROOM 809 BROOKLYN, NY 11201

Actual:
71 ft.

NYCT HERKIMER STREET YARD (Continued) **1000270478**

Contact:	Not reported
Contact address:	JAY ST ROOM 809 BROOKLYN, NY 11201
Contact country:	US
Contact telephone:	Not reported
Contact email:	Not reported
EPA Region:	02
Classification:	Non-Generator
Description:	Handler: Non-Generators do not presently generate hazardous waste

Owner/Operator Summary:

Owner/operator name:	NYC TRANSIT AUTHORITY
Owner/operator address:	NOT REQUIRED NOT REQUIRED, WY 99999
Owner/operator country:	US
Owner/operator telephone:	212-555-1212
Owner/operator email:	Not reported
Owner/operator fax:	Not reported
Owner/operator extension:	Not reported
Legal status:	Private
Owner/Operator Type:	Owner
Owner/Op start date:	Not reported
Owner/Op end date:	Not reported

Owner/operator name:	NYC TRANSIT AUTHORITY
Owner/operator address:	NOT REQUIRED NOT REQUIRED, WY 99999
Owner/operator country:	US
Owner/operator telephone:	212-555-1212
Owner/operator email:	Not reported
Owner/operator fax:	Not reported
Owner/operator extension:	Not reported
Legal status:	Private
Owner/Operator Type:	Operator
Owner/Op start date:	Not reported
Owner/Op end date:	Not reported

Handler Activities Summary:

U.S. importer of hazardous waste:	No
Mixed waste (haz. and radioactive):	No
Recycler of hazardous waste:	No
Transporter of hazardous waste:	No
Treater, storer or disposer of HW:	No
Underground injection activity:	No
On-site burner exemption:	No
Furnace exemption:	No
Used oil fuel burner:	No
Used oil processor:	No
User oil refiner:	No
Used oil fuel marketer to burner:	No
Used oil Specification marketer:	No
Used oil transfer facility:	No
Used oil transporter:	No

Historical Generators:

Date form received by agency: 01/01/2006

NYCT HERKIMER STREET YARD (Continued) **1000270478**

Site name: NYCT HERKIMER STREET YARD
Classification: Not a generator, verified

Date form received by agency: 07/08/1999
Site name: NYCT HERKIMER STREET YARD
Classification: Not a generator, verified

Date form received by agency: 05/12/1987
Site name: NYCT HERKIMER STREET YARD
Classification: Large Quantity Generator

. Waste code: D000
. Waste name: Not Defined

. Waste code: D001
. Waste name: IGNITABLE HAZARDOUS WASTES ARE THOSE WASTES WHICH HAVE A FLASHPOINT OF LESS THAN 140 DEGREES FAHRENHEIT AS DETERMINED BY A PENSKY-MARTENS CLOSED CUP FLASH POINT TESTER. ANOTHER METHOD OF DETERMINING THE FLASH POINT OF A WASTE IS TO REVIEW THE MATERIAL SAFETY DATA SHEET, WHICH CAN BE OBTAINED FROM THE MANUFACTURER OR DISTRIBUTOR OF THE MATERIAL. LACQUER THINNER IS AN EXAMPLE OF A COMMONLY USED SOLVENT WHICH WOULD BE CONSIDERED AS IGNITABLE HAZARDOUS WASTE.

Violation Status: No violations found

NY MANIFEST:
Country: USA
EPA ID: NYD982183287
Facility Status: Not reported
Location Address 1: HERKIMER & WILLIAM ST
Code: BP
Location Address 2: Not reported
Total Tanks: Not reported
Location City: BROOKLYN
Location State: NY
Location Zip: 11207
Location Zip 4: Not reported

NY MANIFEST:
EPAID: NYD982183287
Mailing Name: NYCTA
Mailing Contact: N/S
Mailing Address 1: 370 JAY ST
Mailing Address 2: Not reported
Mailing City: BROOKLYN
Mailing State: NY
Mailing Zip: 11201
Mailing Zip 4: Not reported
Mailing Country: USA
Mailing Phone: 7188524134

NY MANIFEST:
Document ID: NJA0453469
Manifest Status: C
seq: Not reported
Year: 1989
Trans1 State ID: NJSWAS300
Trans2 State ID: Not reported

NYCT HERKIMER STREET YARD (Continued) **1000270478**

Generator Ship Date:	04/14/1989
Trans1 Recv Date:	04/14/1989
Trans2 Recv Date:	/ /
TSD Site Recv Date:	04/14/1989
Part A Recv Date:	04/21/1989
Part B Recv Date:	04/27/1989
Generator EPA ID:	NYD982183287
Trans1 EPA ID:	NJD991291105
Trans2 EPA ID:	Not reported
TSDF ID 1:	NJD991291105
TSDF ID 2:	Not reported
Manifest Tracking Number:	Not reported
Import Indicator:	Not reported
Export Indicator:	Not reported
Discr Quantity Indicator:	Not reported
Discr Type Indicator:	Not reported
Discr Residue Indicator:	Not reported
Discr Partial Reject Indicator:	Not reported
Discr Full Reject Indicator:	Not reported
Manifest Ref Number:	Not reported
Alt Facility RCRA ID:	Not reported
Alt Facility Sign Date:	Not reported
MGMT Method Type Code:	Not reported
Waste Code:	D001 - NON-LISTED IGNITABLE WASTES
Waste Code:	Not reported
Waste Code:	Not reported
Waste Code:	Not reported
Waste Code:	Not reported
Waste Code:	Not reported
Quantity:	00165
Units:	G - Gallons (liquids only)* (8.3 pounds)
Number of Containers:	003
Container Type:	DM - Metal drums, barrels
Handling Method:	T Chemical, physical, or biological treatment.
Specific Gravity:	100

Click this hyperlink while viewing on your computer to access
-1 additional NY MANIFEST: record(s) in the EDR Site Report.

B5 **RUSBRO TRANSMISSION INC** **EDR Hist Auto** **1020261970**
ENE **2501 FULTON ST** **N/A**
< 1/8 **BROOKLYN, NY 11223**
0.026 mi.
138 ft. **Site 1 of 14 in cluster B**

Relative: EDR Hist Auto
Higher

Actual:
75 ft.

Year:	Name:	Type:
1969	RUSBRO TRANSMISSION INC	Automotive Repair Shops, NEC
1969	RUSBRO TRANSMISSION INC	Automotive Repair Shops, NEC
1970	RUSBRO TRANSMISSION INC	Automotive Repair Shops, NEC
1971	RUSBRO TRANSMISSION INC	Automotive Repair Shops, NEC
1972	RUSBRO TRANSMISSION INC	Automotive Repair Shops, NEC
1973	RUSBRO TRANSMISSION INC	Automotive Repair Shops, NEC
1974	RUSBRO TRANSMISSION INC	Automotive Repair Shops, NEC
1975	RUSBRO TRANSMISSION INC	Automotive Repair Shops, NEC
1975	RUSBRO TRANSMISSION INC	Automotive Repair Shops, NEC

RUSBRO TRANSMISSION INC (Continued) **1020261970**

1976	RUSBRO TRANSMISSION INC	Automotive Repair Shops, NEC
1977	RUSBRO TRANSMISSION INC	Automotive Repair Shops, NEC
1978	RUSBRO TRANSMISSION INC	Automotive Repair Shops, NEC
1979	RUSBRO TRANSMISSION INC	Automotive Repair Shops, NEC
1980	RUSBRO TRANSMISSION INC	Automotive Repair Shops, NEC
1982	RUSBRO TRANSMISSION INC	Automotive Repair Shops, NEC
1983	RUSBRO TRANSMISSION INC	Automotive Repair Shops, NEC
1985	RUSBRO TRANSMISSION INC	Automotive Repair Shops, NEC
1986	RUSBRO TRANSMISSION INC	Automotive Repair Shops, NEC
1987	RUSBRO TRANSMISSION INC	Automotive Repair Shops, NEC
1988	RUSBRO TRANSMISSION INC	Automotive Repair Shops, NEC
1989	RUSBRO TRANSMISSION INC	Automotive Transmission Repair Shops

---

A6 **NYCDEP** **NY MANIFEST** **1009244177**
SSW **30 WILLIAMS PL** **N/A**
< 1/8 **BROOKLYN, NY 11201**
0.036 mi.
191 ft. **Site 5 of 5 in cluster A**

Relative:
Lower

Actual:
69 ft.

NY MANIFEST:

Country:	USA
EPA ID:	NYP010000214
Facility Status:	Not reported
Location Address 1:	30 WILLIAMS PL
Code:	BP
Location Address 2:	Not reported
Total Tanks:	Not reported
Location City:	BROOKLYN
Location State:	NY
Location Zip:	11201
Location Zip 4:	Not reported

NY MANIFEST:

EPAID:	NYP010000214
Mailing Name:	NYCDEP
Mailing Contact:	LIONEL MACKENNE
Mailing Address 1:	1 CENTRE ST RM 2444
Mailing Address 2:	Not reported
Mailing City:	NEW YORK
Mailing State:	NY
Mailing Zip:	10007
Mailing Zip 4:	Not reported
Mailing Country:	USA
Mailing Phone:	2126698930

NY MANIFEST:

Document ID:	NJA0978075
Manifest Status:	K
seq:	Not reported
Year:	1990
Trans1 State ID:	NJDEPS568
Trans2 State ID:	Not reported
Generator Ship Date:	11/30/1990
Trans1 Recv Date:	11/30/1990
Trans2 Recv Date:	/ /
TSD Site Recv Date:	11/30/1990
Part A Recv Date:	01/14/1991
Part B Recv Date:	01/03/1991

NYCDEP (Continued) **1009244177**

Generator EPA ID:	NYP010000214
Trans1 EPA ID:	NJD982281016
Trans2 EPA ID:	Not reported
TSDF ID 1:	NJD002200046
TSDF ID 2:	Not reported
Manifest Tracking Number:	Not reported
Import Indicator:	Not reported
Export Indicator:	Not reported
Discr Quantity Indicator:	Not reported
Discr Type Indicator:	Not reported
Discr Residue Indicator:	Not reported
Discr Partial Reject Indicator:	Not reported
Discr Full Reject Indicator:	Not reported
Manifest Ref Number:	Not reported
Alt Facility RCRA ID:	Not reported
Alt Facility Sign Date:	Not reported
MGMT Method Type Code:	Not reported
Waste Code:	D001 - NON-LISTED IGNITABLE WASTES
Waste Code:	Not reported
Waste Code:	Not reported
Waste Code:	Not reported
Waste Code:	Not reported
Waste Code:	Not reported
Quantity:	00040
Units:	G - Gallons (liquids only)* (8.3 pounds)
Number of Containers:	001
Container Type:	DM - Metal drums, barrels
Handling Method:	B Incineration, heat recovery, burning.
Specific Gravity:	100
Waste Code:	D001 - NON-LISTED IGNITABLE WASTES
Waste Code:	Not reported
Waste Code:	Not reported
Waste Code:	Not reported
Waste Code:	Not reported
Quantity:	00100
Units:	G - Gallons (liquids only)* (8.3 pounds)
Number of Containers:	002
Container Type:	DM - Metal drums, barrels
Handling Method:	B Incineration, heat recovery, burning.
Specific Gravity:	100

Click this hyperlink while viewing on your computer to access
-1 additional NY MANIFEST: record(s) in the EDR Site Report.

B7 **CON EDISON** **NY MANIFEST** **S121968412**
ENE **2020 BROADWAY** **N/A**
< 1/8 **BROOKLYN, NY 11207**
0.038 mi.
200 ft. **Site 2 of 14 in cluster B**

Relative: NY MANIFEST:
Higher

Actual: Country:	USA
76 ft. EPA ID:	NYP005115332
Facility Status:	Not reported
Location Address 1:	2020 BROADWAY
Code:	BP
Location Address 2:	Not reported

CON EDISON (Continued) **S121968412**

Total Tanks:	Not reported
Location City:	BROOKLYN
Location State:	NY
Location Zip:	11207
Location Zip 4:	Not reported

NY MANIFEST:

EPAID:	NYP005115332
Mailing Name:	CON EDISON
Mailing Contact:	CON EDISON
Mailing Address 1:	4 IRVING PL
Mailing Address 2:	Not reported
Mailing City:	NEW YORK
Mailing State:	NY
Mailing Zip:	10003
Mailing Zip 4:	Not reported
Mailing Country:	USA
Mailing Phone:	Not reported

Click this hyperlink while viewing on your computer to access
-1 additional NY MANIFEST: record(s) in the EDR Site Report.

B8 **MTA NYCT - SUBWAY ELECTRONICS MAINT DIV** **RCRA-SQG** **1001818274**
ENE **2020 BROADWAY** **FINDS** **NYR000078071**
< 1/8 **BROOKLYN, NY 11207** **ECHO**
0.038 mi.
200 ft. **Site 3 of 14 in cluster B**

Relative:
Higher

Actual:
76 ft.

RCRA-SQG:

Date form received by agency:	07/31/2007
Facility name:	MTA NYCT - SUBWAY ELECTRONICS MAINT DIV
Facility address:	2020 BROADWAY BROOKLYN, NY 11207
EPA ID:	NYR000078071
Mailing address:	BROADWAY 27TH FLOOR A27.63 NEW YORK, NY 10004
Contact:	SHERRY L BULKLEY
Contact address:	BROADWAY 27TH FLOOR A27.63 NEW YORK, NY 10004
Contact country:	US
Contact telephone:	642-252-5774
Contact email:	SHERRYBULKLEY@NYCT.COM
EPA Region:	02
Land type:	State
Classification:	Small Small Quantity Generator
Description:	Handler: generates more than 100 and less than 1000 kg of hazardous waste during any calendar month and accumulates less than 6000 kg of hazardous waste at any time; or generates 100 kg or less of hazardous waste during any calendar month, and accumulates more than 1000 kg of hazardous waste at any time

Owner/Operator Summary:

Owner/operator name:	SHERRY BULKLEY
Owner/operator address:	Not reported Not reported
Owner/operator country:	Not reported
Owner/operator telephone:	Not reported

MTA NYCT - SUBWAY ELECTRONICS MAINT DIV (Continued) **1001818274**

Owner/operator email: Not reported
Owner/operator fax: Not reported
Owner/operator extension: Not reported
Legal status: State
Owner/Operator Type: Operator
Owner/Op start date: 07/01/1954
Owner/Op end date: Not reported

Owner/operator name: NEW YORK CITY TRANSIT
Owner/operator address: BROADWAY 27TH FLOOR
NEW YORK, NY 10004
Owner/operator country: US
Owner/operator telephone: Not reported
Owner/operator email: Not reported
Owner/operator fax: Not reported
Owner/operator extension: Not reported
Legal status: State
Owner/Operator Type: Owner
Owner/Op start date: 12/01/1963
Owner/Op end date: Not reported

Handler Activities Summary:
U.S. importer of hazardous waste: No
Mixed waste (haz. and radioactive): No
Recycler of hazardous waste: No
Transporter of hazardous waste: No
Treater, storer or disposer of HW: No
Underground injection activity: No
On-site burner exemption: No
Furnace exemption: No
Used oil fuel burner: No
Used oil processor: No
User oil refiner: No
Used oil fuel marketer to burner: No
Used oil Specification marketer: No
Used oil transfer facility: No
Used oil transporter: No

. Waste code: D002
. Waste name: A WASTE WHICH HAS A PH OF LESS THAN 2 OR GREATER THAN 12.5 IS CONSIDERED TO BE A CORROSIVE HAZARDOUS WASTE. SODIUM HYDROXIDE, A CAUSTIC SOLUTION WITH A HIGH PH, IS OFTEN USED BY INDUSTRIES TO CLEAN OR DEGREASE PARTS. HYDROCHLORIC ACID, A SOLUTION WITH A LOW PH, IS USED BY MANY INDUSTRIES TO CLEAN METAL PARTS PRIOR TO PAINTING. WHEN THESE CAUSTIC OR ACID SOLUTIONS BECOME CONTAMINATED AND MUST BE DISPOSED, THE WASTE WOULD BE A CORROSIVE HAZARDOUS WASTE.

. Waste code: D008
. Waste name: LEAD

Historical Generators:
Date form received by agency: 07/30/2007
Site name: MTA NYCT - SUBWAY ELECTRONICS MAINT DIV
Classification: Small Quantity Generator

Date form received by agency: 01/01/2006

MTA NYCT - SUBWAY ELECTRONICS MAINT DIV (Continued) **1001818274**

Site name: MTA NYCT - ENY ELECTRONIC SHOP
Classification: Not a generator, verified

Date form received by agency: 11/01/1999
Site name: MTA NYCT - ENY ELECTRONIC SHOP
Classification: Small Quantity Generator

. Waste code: D000
. Waste name: Not Defined

. Waste code: D006
. Waste name: CADMIUM

Violation Status: No violations found

Evaluation Action Summary:
Evaluation date: 08/28/2012
Evaluation: COMPLIANCE EVALUATION INSPECTION ON-SITE
Area of violation: Not reported
Date achieved compliance: Not reported
Evaluation lead agency: EPA

FINDS:

Registry ID: 110004557275

Environmental Interest/Information System
RCRAInfo is a national information system that supports the Resource Conservation and Recovery Act (RCRA) program through the tracking of events and activities related to facilities that generate, transport, and treat, store, or dispose of hazardous waste. RCRAInfo allows RCRA program staff to track the notification, permit, compliance, and corrective action activities required under RCRA.

Click this hyperlink while viewing on your computer to access additional FINDS: detail in the EDR Site Report.

ECHO:
Envid: 1001818274
Registry ID: 110004557275
DFR URL: http://echo.epa.gov/detailed-facility-report?fid=110004557275

B9 **EAST NY TRUCK SHOP** **NY Spills** **S118951726**
NE **1997 BROADWAY** **N/A**
< 1/8 **BROOKLYN, NY**
0.039 mi.
207 ft. **Site 4 of 14 in cluster B**

Relative: Higher
Actual: 77 ft.

SPILLS:
Facility ID: 1606041
Facility Type: ER
Spill Number: 1606041
DER Facility ID: 472033
Site ID: 532632
DEC Region: 2
Closed Date: 2016-09-16

EAST NY TRUCK SHOP (Continued) **S118951726**

Spill Cause:	Human Error
Spill Class:	C4
SWIS:	2401
Spill Date:	2016-09-15
Investigator:	JKKANN
Referred To:	Not reported
Reported to Dept:	2016-09-16
CID:	Not reported
Water Affected:	Not reported
Spill Source:	Commercial Vehicle
Spill Notifier:	Other
Cleanup Ceased:	Not reported
Cleanup Meets Std:	False
Last Inspection:	Not reported
Recommended Penalty:	False
UST Trust:	False
Remediation Phase:	0
Date Entered In Computer:	2016-09-16
Spill Record Last Update:	2016-09-16
Spiller Name:	Not reported
Spiller Company:	NYC TRANSIT
Spiller Address:	Not reported
Spiller Company:	999
Contact Name:	KERMONI
DEC Memo:	"9/16/16: J.Kann - contacted Ire Adelei. He confirmed that spill was 5 gallons to the containment area. Pavement only affected. No drains or sewers. Cleanup done with speedi dry and mats. Tank is being wiped down now. Spill closed."
Remarks:	"Caller advised aprx 5 gal of oil was overfilled from storage tank #2. Clean up is in progress."

All Materials:

Site ID:	532632
Operable Unit ID:	1281379
Operable Unit:	01
Material ID:	2286650
Material Code:	0022
Material Name:	waste oil/used oil
Case No.:	Not reported
Material FA:	Petroleum
Quantity:	5.00
Units:	G
Recovered:	Not reported
Oxygenate:	Not reported

B10 **EAST NEW YORK TRUCK SHOP** **NY UST U004062593**
NE **1997 BROADWAY** **NY CBS N/A**
< 1/8 **BROOKLYN, NY 11207**
0.039 mi.
207 ft. **Site 5 of 14 in cluster B**

Relative: **Higher**

Actual: **77 ft.**

UST:

Id/Status:	2-609105 / Active
Program Type:	PBS
Region:	STATE
DEC Region:	2
Expiration Date:	07/16/2018

EAST NEW YORK TRUCK SHOP (Continued) **U004062593**

UTM X: 592700.85170
UTM Y: 4503672.04481
Site Type: Trucking/Transportation/Fleet Operation

Affiliation Records:

Site Id: 30951
Affiliation Type: Emergency Contact
Company Name: NEW YORK CITY TRANSIT
Contact Type: Not reported
Contact Name: BUS COMMAND CENTER
Address1: Not reported
Address2: Not reported
City: Not reported
State: NN
Zip Code: Not reported
Country Code: 999
Phone: (718) 927-7777
EMail: Not reported
Fax Number: Not reported
Modified By: ACDANIEL
Date Last Modified: 2017-08-22

Site Id: 30951
Affiliation Type: Facility Operator
Company Name: EAST NEW YORK TRUCK SHOP
Contact Type: Not reported
Contact Name: BRENDAN CREIGHTON
Address1: Not reported
Address2: Not reported
City: Not reported
State: NN
Zip Code: Not reported
Country Code: 001
Phone: (718) 927-8282
EMail: Not reported
Fax Number: Not reported
Modified By: DAFRANCI
Date Last Modified: 2016-10-12

Site Id: 30951
Affiliation Type: Facility Owner
Company Name: NEW YORK CITY TRANSIT
Contact Type: ACTING MANAGER, ENVIR. PROTECTION
Contact Name: DANIEL YU
Address1: 2 BROADWAY 27TH FLR.
Address2: Not reported
City: NEW YORK
State: NY
Zip Code: 10004
Country Code: 001
Phone: (646) 252-5777
EMail: Not reported
Fax Number: Not reported
Modified By: DAFRANCI
Date Last Modified: 2018-01-25

Site Id: 30951
Affiliation Type: Mail Contact

EAST NEW YORK TRUCK SHOP (Continued) **U004062593**

Company Name:	NEW YORK CITY TRANSIT
Contact Type:	Not reported
Contact Name:	DANIEL YU
Address1:	2 BROADWAY
Address2:	27TH FLOOR
City:	NEW YORK
State:	NY
Zip Code:	10004
Country Code:	001
Phone:	(646) 252-5777
EMail:	DANIEL.YU@NYCT.COM
Fax Number:	Not reported
Modified By:	DAFRANCI
Date Last Modified:	2018-01-25

Tank Info:

Tank Number:	W/O-1
Tank ID:	66444
Tank Status:	In Service
Material Name:	In Service
Capacity Gallons:	1000
Install Date:	03/01/1999
Date Tank Closed:	Not reported
Registered:	True
Tank Location:	Underground
Tank Type:	Equivalent technology
Material Code:	0022
Common Name of Substance:	Waste Oil/Used Oil

Tightness Test Method:	-
Date Test:	Not reported
Next Test Date:	Not reported
Pipe Model:	Not reported
Modified By:	DAFRANCI
Last Modified:	01/25/2018

Equipment Records:

J00 - Dispenser - None
I02 - Overfill - High Level Alarm
K01 - Spill Prevention - Catch Basin
D06 - Pipe Type - Fiberglass Reinforced Plastic (FRP)
L01 - Piping Leak Detection - Interstitial - Electronic Monitoring
C02 - Pipe Location - Underground/On-ground
B00 - Tank External Protection - None
E04 - Piping Secondary Containment - Double walled UG
F00 - Pipe External Protection - None
H01 - Tank Leak Detection - Interstitial - Electronic Monitoring
I03 - Overfill - Automatic Shut-Off
A00 - Tank Internal Protection - None
G04 - Tank Secondary Containment - Double-Walled (Underground)

CBS:

CBS Number:	2-000445
Program Type:	CBS
Facility Status:	Unregulated/Closed
Expiration Date:	Not reported

EAST NEW YORK TRUCK SHOP (Continued) **U004062593**

Dec Region: 2
UTMX: 592679.18231
UTMY: 4503688.09487

B11 **EAST NEW YORK TRUCK SHOP** **NY AST** **A100293856**
NE **1997 BROADWAY** **N/A**
< 1/8 **BROOKLYN, NY 11207**
0.039 mi.
207 ft. **Site 6 of 14 in cluster B**

Relative:
Higher

Actual:
77 ft.

AST:
Region: STATE
DEC Region: 2
Site Status: Active
Facility Id: 2-609105
Program Type: PBS
UTM X: 592700.85170
UTM Y: 4503672.04481
Expiration Date: 07/16/2018
Site Type: Trucking/Transportation/Fleet Operation

Affiliation Records:
Site Id: 30951
Affiliation Type: Emergency Contact
Company Name: NEW YORK CITY TRANSIT
Contact Type: Not reported
Contact Name: BUS COMMAND CENTER
Address1: Not reported
Address2: Not reported
City: Not reported
State: NN
Zip Code: Not reported
Country Code: 999
Phone: (718) 927-7777
EMail: Not reported
Fax Number: Not reported
Modified By: ACDANIEL
Date Last Modified: 2017-08-22

Site Id: 30951
Affiliation Type: Facility Operator
Company Name: EAST NEW YORK TRUCK SHOP
Contact Type: Not reported
Contact Name: BRENDAN CREIGHTON
Address1: Not reported
Address2: Not reported
City: Not reported
State: NN
Zip Code: Not reported
Country Code: 001
Phone: (718) 927-8282
EMail: Not reported
Fax Number: Not reported
Modified By: DAFRANCI
Date Last Modified: 2016-10-12

Site Id: 30951
Affiliation Type: Facility Owner

EAST NEW YORK TRUCK SHOP (Continued) **A100293856**

Company Name:	NEW YORK CITY TRANSIT
Contact Type:	ACTING MANAGER, ENVIR. PROTECTION
Contact Name:	DANIEL YU
Address1:	2 BROADWAY 27TH FLR.
Address2:	Not reported
City:	NEW YORK
State:	NY
Zip Code:	10004
Country Code:	001
Phone:	(646) 252-5777
EMail:	Not reported
Fax Number:	Not reported
Modified By:	DAFRANCI
Date Last Modified:	2018-01-25

Site Id:	30951
Affiliation Type:	Mail Contact
Company Name:	NEW YORK CITY TRANSIT
Contact Type:	Not reported
Contact Name:	DANIEL YU
Address1:	2 BROADWAY
Address2:	27TH FLOOR
City:	NEW YORK
State:	NY
Zip Code:	10004
Country Code:	001
Phone:	(646) 252-5777
EMail:	DANIEL.YU@NYCT.COM
Fax Number:	Not reported
Modified By:	DAFRANCI
Date Last Modified:	2018-01-25

Tank Info:

Tank Number:	ATF-1
Tank Id:	66445
Material Code:	9999
Common Name of Substance:	Other

Equipment Records:

L00 - Piping Leak Detection - None
I04 - Overfill - Product Level Gauge (A/G)
C01 - Pipe Location - Aboveground
I02 - Overfill - High Level Alarm
K01 - Spill Prevention - Catch Basin
E00 - Piping Secondary Containment - None
J02 - Dispenser - Suction Dispenser
G12 - Tank Secondary Containment - Double-Walled (AG only)
H01 - Tank Leak Detection - Interstitial - Electronic Monitoring
B01 - Tank External Protection - Painted/Asphalt Coating
D01 - Pipe Type - Steel/Carbon Steel/Iron
F01 - Pipe External Protection - Painted/Asphalt Coating
A00 - Tank Internal Protection - None

Tank Location:	3
Tank Type:	Steel/Carbon Steel/Iron
Tank Status:	In Service

EAST NEW YORK TRUCK SHOP (Continued) **A100293856**

Pipe Model:	Not reported
Install Date:	03/01/1999
Capacity Gallons:	1000
Tightness Test Method:	-
Date Test:	Not reported
Next Test Date:	Not reported
Date Tank Closed:	Not reported
Register:	True
Modified By:	DAFRANCI
Last Modified:	01/25/2018
Material Name:	transmission fluid

Tank Number:	M/O-1
Tank Id:	66446
Material Code:	0013
Common Name of Substance:	Lube Oil

Equipment Records:

L00 - Piping Leak Detection - None
I04 - Overfill - Product Level Gauge (A/G)
C01 - Pipe Location - Aboveground
K01 - Spill Prevention - Catch Basin
E00 - Piping Secondary Containment - None
I02 - Overfill - High Level Alarm
J02 - Dispenser - Suction Dispenser
G12 - Tank Secondary Containment - Double-Walled (AG only)
F01 - Pipe External Protection - Painted/Asphalt Coating
D01 - Pipe Type - Steel/Carbon Steel/Iron
H01 - Tank Leak Detection - Interstitial - Electronic Monitoring
A00 - Tank Internal Protection - None
B01 - Tank External Protection - Painted/Asphalt Coating

Tank Location:	3
Tank Type:	Steel/Carbon Steel/Iron
Tank Status:	In Service
Pipe Model:	Not reported
Install Date:	03/01/1999
Capacity Gallons:	1000
Tightness Test Method:	-
Date Test:	Not reported
Next Test Date:	Not reported
Date Tank Closed:	Not reported
Register:	True
Modified By:	DAFRANCI
Last Modified:	01/25/2018
Material Name:	motor oil

Tank Number:	M/O-2
Tank Id:	66447
Material Code:	0013
Common Name of Substance:	Lube Oil

Equipment Records:

L00 - Piping Leak Detection - None
I04 - Overfill - Product Level Gauge (A/G)

EAST NEW YORK TRUCK SHOP (Continued) **A100293856**

C01 - Pipe Location - Aboveground
K01 - Spill Prevention - Catch Basin
I02 - Overfill - High Level Alarm
E00 - Piping Secondary Containment - None
G12 - Tank Secondary Containment - Double-Walled (AG only)
J02 - Dispenser - Suction Dispenser
F01 - Pipe External Protection - Painted/Asphalt Coating
H01 - Tank Leak Detection - Interstitial - Electronic Monitoring
A00 - Tank Internal Protection - None
B01 - Tank External Protection - Painted/Asphalt Coating
D01 - Pipe Type - Steel/Carbon Steel/Iron

Tank Location:	3
Tank Type:	Steel/Carbon Steel/Iron
Tank Status:	In Service
Pipe Model:	Not reported
Install Date:	03/01/1999
Capacity Gallons:	1000
Tightness Test Method:	-
Date Test:	Not reported
Next Test Date:	Not reported
Date Tank Closed:	Not reported
Register:	True
Modified By:	DAFRANCI
Last Modified:	01/25/2018
Material Name:	motor oil

Tank Number:	W/O-02
Tank Id:	66448
Material Code:	0022
Common Name of Substance:	Waste Oil/Used Oil

Equipment Records:

L00 - Piping Leak Detection - None
I04 - Overfill - Product Level Gauge (A/G)
J00 - Dispenser - None
C01 - Pipe Location - Aboveground
K01 - Spill Prevention - Catch Basin
I02 - Overfill - High Level Alarm
E00 - Piping Secondary Containment - None
G12 - Tank Secondary Containment - Double-Walled (AG only)
F01 - Pipe External Protection - Painted/Asphalt Coating
H01 - Tank Leak Detection - Interstitial - Electronic Monitoring
A00 - Tank Internal Protection - None
B01 - Tank External Protection - Painted/Asphalt Coating
D01 - Pipe Type - Steel/Carbon Steel/Iron

Tank Location:	3
Tank Type:	Steel/Carbon Steel/Iron
Tank Status:	In Service
Pipe Model:	Not reported
Install Date:	03/01/1999
Capacity Gallons:	500
Tightness Test Method:	-
Date Test:	Not reported
Next Test Date:	Not reported
Date Tank Closed:	Not reported
Register:	True

EAST NEW YORK TRUCK SHOP (Continued) **A100293856**

Modified By: DAFRANCI
Last Modified: 01/25/2018
Material Name: waste oil/used oil

B12
NE
< 1/8
0.039 mi.
207 ft.

CON EDISON **RCRA NonGen / NLR** **1018280008**
1997 BROADWAY **FINDS** **NYP004748661**
BROOKLYN, NY 11207 **ECHO**

Site 7 of 14 in cluster B

Relative:
Higher

Actual:
77 ft.

RCRA NonGen / NLR:
Date form received by agency: 03/11/2015
Facility name: CON EDISON
Facility address: 1997 BROADWAY
BROOKLYN, NY 11207
EPA ID: NYP004748661
Mailing address: IRVING PL, 15TH FL NE
NEW YORK, NY 10003
Contact: THOMAS TEELING
Contact address: Not reported
Not reported
Contact country: Not reported
Contact telephone: 212-460-3770
Contact email: Not reported
EPA Region: 02
Classification: Non-Generator
Description: Handler: Non-Generators do not presently generate hazardous waste

Handler Activities Summary:
U.S. importer of hazardous waste: No
Mixed waste (haz. and radioactive): No
Recycler of hazardous waste: No
Transporter of hazardous waste: No
Treater, storer or disposer of HW: No
Underground injection activity: No
On-site burner exemption: No
Furnace exemption: No
Used oil fuel burner: No
Used oil processor: No
User oil refiner: No
Used oil fuel marketer to burner: No
Used oil Specification marketer: No
Used oil transfer facility: No
Used oil transporter: No

Historical Generators:
Date form received by agency: 03/11/2015
Site name: CON EDISON
Classification: Small Quantity Generator

Violation Status: No violations found

FINDS:

Registry ID: 110067699949

Environmental Interest/Information System

CON EDISON (Continued) **1018280008**

RCRAInfo is a national information system that supports the Resource Conservation and Recovery Act (RCRA) program through the tracking of events and activities related to facilities that generate, transport, and treat, store, or dispose of hazardous waste. RCRAInfo allows RCRA program staff to track the notification, permit, compliance, and corrective action activities required under RCRA.

Click this hyperlink while viewing on your computer to access additional FINDS: detail in the EDR Site Report.

ECHO:

Envid:	1018280008
Registry ID:	110067699949
DFR URL:	http://echo.epa.gov/detailed-facility-report?fid=110067699949

B13 **NYC TRANSIT EAST NY TRUCK SHOP** **NY Spills** **S118460217**
NE **1997 BROADWAY** **N/A**
< 1/8 **BROOKLYN, NY**
0.039 mi.
207 ft. **Site 8 of 14 in cluster B**

Relative: **Higher**

Actual: **77 ft.**

SPILLS:

Facility ID:	1509110
Facility Type:	ER
Spill Number:	1509110
DER Facility ID:	472033
Site ID:	517716
DEC Region:	2
Closed Date:	2015-12-07
Spill Cause:	Equipment Failure
Spill Class:	C3
SWIS:	2401
Spill Date:	2015-12-07
Investigator:	RMOMAR
Referred To:	Not reported
Reported to Dept:	2015-12-07
CID:	Not reported
Water Affected:	Not reported
Spill Source:	Commercial Vehicle
Spill Notifier:	Other
Cleanup Ceased:	Not reported
Cleanup Meets Std:	False
Last Inspection:	Not reported
Recommended Penalty:	False
UST Trust:	False
Remediation Phase:	0
Date Entered In Computer:	2015-12-07
Spill Record Last Update:	2015-12-07
Spiller Name:	Not reported
Spiller Company:	NYC TRANSIT
Spiller Address:	Not reported
Spiller Company:	999
Contact Name:	ISABEL POTTER
DEC Memo:	"12/7/2015: Rashad Duty Desk Called Isabel from NYC Transit, she said vendors truck broke down and about 25 gallons of hydraulic fluid spilled, they initially cleaned about 10 gallons of the spill with

NYC TRANSIT EAST NY TRUCK SHOP (Continued) **S118460217**

sand and other adsorbents. Isabel said the oil did not impact any drains and sewers and they will be cleaning up the rest of the oil shortly. Spill will be closed. "

Remarks: "LOSS TO ROADWAY, C/U IN PROGRESS- 10 GALLONS RECOVERED, CONTAINED"

All Materials:

Site ID:	517716
Operable Unit ID:	1266784
Operable Unit:	01
Material ID:	2270741
Material Code:	0010
Material Name:	hydraulic oil
Case No.:	Not reported
Material FA:	Petroleum
Quantity:	25.00
Units:	G
Recovered:	Not reported
Oxygenate:	Not reported

B14
ENE
< 1/8
0.045 mi.
240 ft.

CON EDISON **NY MANIFEST** **S121968411**
2051 BROADWAY **N/A**
BROOKLYN, NY 11207

Site 9 of 14 in cluster B

Relative: Higher

Actual: 77 ft.

NY MANIFEST:

Country:	USA
EPA ID:	NYP005115324
Facility Status:	Not reported
Location Address 1:	2051 BROADWAY
Code:	BP
Location Address 2:	Not reported
Total Tanks:	Not reported
Location City:	BROOKLYN
Location State:	NY
Location Zip:	11207
Location Zip 4:	Not reported

NY MANIFEST:

EPAID:	NYP005115324
Mailing Name:	CON EDISON
Mailing Contact:	CON EDISON
Mailing Address 1:	4 IRVING PL
Mailing Address 2:	Not reported
Mailing City:	NEW YORK
Mailing State:	NY
Mailing Zip:	10003
Mailing Zip 4:	Not reported
Mailing Country:	USA
Mailing Phone:	Not reported

Click this hyperlink while viewing on your computer to access
-1 additional NY MANIFEST: record(s) in the EDR Site Report.

B15 **CON EDISON** **NY MANIFEST** **S117741220**
ENE **BROADWAY & VANSINDREN MH57995** **N/A**
< 1/8 **BROOKLYN, NY 11207**
0.045 mi.
240 ft. **Site 10 of 14 in cluster B**

Relative:
Higher

Actual:
77 ft.

NY MANIFEST:

Country:	USA
EPA ID:	NYP004744389
Facility Status:	Not reported
Location Address 1:	2051 BROADWAY
Code:	BP
Location Address 2:	MH57995
Total Tanks:	Not reported
Location City:	BROOKLYN
Location State:	NY
Location Zip:	11207
Location Zip 4:	Not reported

NY MANIFEST:

EPAID:	NYP004744389
Mailing Name:	CON EDISON
Mailing Contact:	CON EDISON
Mailing Address 1:	4 IRVING PL
Mailing Address 2:	15TH FL
Mailing City:	NEW YORK
Mailing State:	NY
Mailing Zip:	10003
Mailing Zip 4:	Not reported
Mailing Country:	USA
Mailing Phone:	Not reported

NY MANIFEST:

Document ID:	Not reported
Manifest Status:	Not reported
seq:	Not reported
Year:	2015
Trans1 State ID:	NJD003812047
Trans2 State ID:	Not reported
Generator Ship Date:	03/05/2015
Trans1 Recv Date:	03/05/2015
Trans2 Recv Date:	Not reported
TSD Site Recv Date:	03/09/2015
Part A Recv Date:	Not reported
Part B Recv Date:	Not reported
Generator EPA ID:	NYP004744389
Trans1 EPA ID:	Not reported
Trans2 EPA ID:	Not reported
TSDF ID 1:	NJD991291105
TSDF ID 2:	Not reported
Manifest Tracking Number:	002621332GBF
Import Indicator:	N
Export Indicator:	N
Discr Quantity Indicator:	N
Discr Type Indicator:	N
Discr Residue Indicator:	N
Discr Partial Reject Indicator:	N
Discr Full Reject Indicator:	N
Manifest Ref Number:	Not reported

CON EDISON (Continued) **S117741220**

Alt Facility RCRA ID:	Not reported
Alt Facility Sign Date:	Not reported
MGMT Method Type Code:	H110
Waste Code:	Not reported
Waste Code:	Not reported
Waste Code:	Not reported
Waste Code:	Not reported
Waste Code:	Not reported
Waste Code:	Not reported
Quantity:	1000
Units:	P - Pounds
Number of Containers:	1
Container Type:	TT - Cargo tank, tank trucks
Handling Method:	T Chemical, physical, or biological treatment.
Specific Gravity:	1
Waste Code:	D008
Waste Code 1_2:	Not reported
Waste Code 1_3:	Not reported
Waste Code 1_4:	Not reported
Waste Code 1_5:	Not reported
Waste Code 1_6:	Not reported

Click this hyperlink while viewing on your computer to access
-1 additional NY MANIFEST: record(s) in the EDR Site Report.

B16 **VAULT VS2603** **NY Spills** **S106007972**
ENE **2051 BROADWAY** **N/A**
< 1/8 **BROOKLYN, NY**
0.045 mi.
240 ft. **Site 11 of 14 in cluster B**

Relative: **Higher**
Actual: **77 ft.**

SPILLS:

Facility ID:	0206776
Facility Type:	ER
Spill Number:	0206776
DER Facility ID:	217501
Site ID:	267009
DEC Region:	2
Closed Date:	2004-01-20
Spill Cause:	Unknown
Spill Class:	C4
SWIS:	2401
Spill Date:	2002-09-30
Investigator:	KMFOLEY
Referred To:	Not reported
Reported to Dept:	2002-09-30
CID:	281
Water Affected:	Not reported
Spill Source:	Unknown
Spill Notifier:	Affected Persons
Cleanup Ceased:	Not reported
Cleanup Meets Std:	False
Last Inspection:	Not reported
Recommended Penalty:	False
UST Trust:	False
Remediation Phase:	0
Date Entered In Computer:	2002-09-30

VAULT VS2603 (Continued) **S106007972**

Spill Record Last Update:	2004-01-21
Spiller Name:	Not reported
Spiller Company:	UNKNOWN
Spiller Address:	Not reported
Spiller Company:	999
Contact Name:	TOM MARCINEK
DEC Memo:	"Prior to Sept, 2004 data translation this spill Lead_DEC Field was FOLEY Con Ed e2mis #145316: 9/30/02 10:00 HRS. S. FULLER #37342 OF EQUIPMENT GROUP REPORTS WHILE PUMPING WATER OUT OF V-2603 AT 09:50 HRS. FOUND AN UNDIAPERABLE SHEEN OF UNKNOWN OIL ON APPROX. 75 GAL WATER. NO OIL WAS PUMPED OUT OF VAULT. NO SEWER OR WATERWAYS APPEAR TO BE AFFECTED. NO PRIVATE PROPERTY AFFECTED. NO FIRE OR SMOKE INVOLVED. NO SUMP PUMP AND PIPING FROM OLD PUMP WAS FOUND SEALED. VAULT IS CONNECTED TO ADJACENT VAULT V-2538 VIA FLOOR DRAIN (SAW WATER GOING DOWN IN V-2538 WHILE PUMPING OUT V-2603). ENV. STOP TAG #31086 PLACED. TRANSFORMER WILL BE PRESSURE TESTED AND SAMPLE WILL BE TAKEN. CLEANUP PENDING PCB RESULTS FROM CHEM LAB. PARKING RESTRICTIONS: NO PARKING MID. - 3AM, MON. & THUR. TRANSFORMER INFO FROM ECC WAREHOUSE -- MANUFACTURER: AC, MFR. DATE 1980, INSTALLED DATE 1988, HISTORICAL PCB RESULTS FROM 1988 SAMPLE ARE 20 PPM. UPDATE 9/30/02 10:15 HRS. -- S. FULLER REPORTS PRESSURE TEST OF V-2603 FAILED, BUT ONLY NITROGEN IS LEAKING OUT OF TOP-MOUNTED GROUND SWITCH HANDLE -- NO OIL LEAK VISIBLE. HE WILL TAKE AN OIL& WATER SAMPLE FROM THE SPILL. UPDATE 9/30/02 10:25 HRS. -- AFTER SPEAKING WITH R. JAMES OF EH&S, I ASKED FULLER TO ALSO TAKE AN OIL SAMPLE FROM THE TRANSFORMER. FULLER REPORTS BOTH SAMPLES WILL BE DELIVERED TO CHEM LAB VIA COURIER. 9/30/02 10:51 HRS. -- NOTIFIED C. McCARTHY OF C.I.G. 9/30/02=1110hrs UPDATE S.FULLER REPORTS ENVIR TAG#31086 THAT WAS PLACED FELL INTO STRUCTURE.PLACED NEW TAG 30032, ALSO REPORTS WHEN FEEDER 3B82 IS TAKEN OFF SYSTEM REPAIRS AND PRESSURE TEST WILL BE DONE. UPDATE - 30-SEP-2002 20:00 HRS. DUE TO PENDING FEEDER OUTAGE : INCIDENT #145316 WILL NOT BE MEETING THE 24 HR. CRITERIA. SPILL WILL BE RECLASSIFIED AS SPILL DIELECTRIC TRANSFORMER. UPDATE - 30-SEP-2002 20:28 HRS. CIG MR. T.MARCINEK NOTIFIED OF CHANGE OF STATUES. 1/20/04 Sample results for oil in vault is < 1 ppm PCBs. Transformer removed and cleanup completed on 7/10/03."
Remarks:	"ABOVE MATERIAL DISCOVERED AT ABOVE LOCATION IN VAULT. MATERIAL IS ON TOP OF APPROX 75 GALLONS OF WATER. SAMPLE TAKEN AND CLEANUP IS PENDING DE-ENERGIZING OF FEEDER. CON # 145316."

All Materials:

Site ID:	267009
Operable Unit ID:	859432
Operable Unit:	01
Material ID:	517373
Material Code:	0066A
Material Name:	unknown petroleum
Case No.:	Not reported
Material FA:	Petroleum
Quantity:	.00
Units:	G
Recovered:	.00
Oxygenate:	Not reported

B17 **CON EDISON** **NY MANIFEST** **S117741221**
ENE **BROADWAY & VANSINDREN SB55479** **N/A**
< 1/8 **BROOKLYN, NY 11207**
0.045 mi.
240 ft. **Site 12 of 14 in cluster B**

Relative:
Higher

Actual:
77 ft.

NY MANIFEST:

Country:	USA
EPA ID:	NYP004744397
Facility Status:	Not reported
Location Address 1:	2051 BROADWAY
Code:	BP
Location Address 2:	MH455479
Total Tanks:	Not reported
Location City:	BROOKLYN
Location State:	NY
Location Zip:	10021
Location Zip 4:	Not reported

NY MANIFEST:

EPAID:	NYP004744397
Mailing Name:	CON EDISON
Mailing Contact:	CON EDISON
Mailing Address 1:	4 IRVING PL
Mailing Address 2:	15TH FL
Mailing City:	NEW YORK
Mailing State:	NY
Mailing Zip:	10003
Mailing Zip 4:	Not reported
Mailing Country:	USA
Mailing Phone:	Not reported

NY MANIFEST:

Document ID:	Not reported
Manifest Status:	Not reported
seq:	Not reported
Year:	2015
Trans1 State ID:	NJD003812047
Trans2 State ID:	Not reported
Generator Ship Date:	03/05/2015
Trans1 Recv Date:	03/05/2015
Trans2 Recv Date:	Not reported
TSD Site Recv Date:	03/09/2015
Part A Recv Date:	Not reported
Part B Recv Date:	Not reported
Generator EPA ID:	NYP004744397
Trans1 EPA ID:	Not reported
Trans2 EPA ID:	Not reported
TSDF ID 1:	NJD991291105
TSDF ID 2:	Not reported
Manifest Tracking Number:	002621259GBF
Import Indicator:	N
Export Indicator:	N
Discr Quantity Indicator:	N
Discr Type Indicator:	N
Discr Residue Indicator:	N
Discr Partial Reject Indicator:	N
Discr Full Reject Indicator:	N
Manifest Ref Number:	Not reported

CON EDISON (Continued) **S117741221**

Alt Facility RCRA ID:	Not reported
Alt Facility Sign Date:	Not reported
MGMT Method Type Code:	H110
Waste Code:	Not reported
Waste Code:	Not reported
Waste Code:	Not reported
Waste Code:	Not reported
Waste Code:	Not reported
Waste Code:	Not reported
Quantity:	1500
Units:	P - Pounds
Number of Containers:	1
Container Type:	TT - Cargo tank, tank trucks
Handling Method:	T Chemical, physical, or biological treatment.
Specific Gravity:	1
Waste Code:	D008
Waste Code 1_2:	Not reported
Waste Code 1_3:	Not reported
Waste Code 1_4:	Not reported
Waste Code 1_5:	Not reported
Waste Code 1_6:	Not reported

Click this hyperlink while viewing on your computer to access
-1 additional NY MANIFEST: record(s) in the EDR Site Report.

C18 **CONSOLIDATED EDISON** **NY MANIFEST** **S110046396**
West **HERKIMER ST & VAN SINDEREN AVE - MH 65390** **N/A**
< 1/8 **BROOKLYN, NY 11201**
0.054 mi.
287 ft. **Site 1 of 9 in cluster C**

Relative: **Higher**
Actual: **73 ft.**

NY MANIFEST:

Country:	USA
EPA ID:	NYP004184594
Facility Status:	Not reported
Location Address 1:	HERKIMER ST & VAN SINDEREN AVE - MH 65390
Code:	BP
Location Address 2:	Not reported
Total Tanks:	Not reported
Location City:	BROOKLYN
Location State:	NY
Location Zip:	11201
Location Zip 4:	Not reported

NY MANIFEST:

EPAID:	NYP004184594
Mailing Name:	CONSOLIDATED EDISON
Mailing Contact:	FRANKLYN MURRAY
Mailing Address 1:	4 IRVING PLACE RM 828
Mailing Address 2:	Not reported
Mailing City:	NEW YORK
Mailing State:	NY
Mailing Zip:	10003
Mailing Zip 4:	Not reported
Mailing Country:	USA
Mailing Phone:	2124602808

CONSOLIDATED EDISON (Continued) **S110046396**

NY MANIFEST:

Document ID:	Not reported
Manifest Status:	Not reported
seq:	Not reported
Year:	2009
Trans1 State ID:	NYD006982359
Trans2 State ID:	Not reported
Generator Ship Date:	07/21/2009
Trans1 Recv Date:	07/21/2009
Trans2 Recv Date:	Not reported
TSD Site Recv Date:	07/22/2009
Part A Recv Date:	Not reported
Part B Recv Date:	Not reported
Generator EPA ID:	NYP004184594
Trans1 EPA ID:	Not reported
Trans2 EPA ID:	Not reported
TSDF ID 1:	NYD077444263
TSDF ID 2:	Not reported
Manifest Tracking Number:	001433310FLE
Import Indicator:	N
Export Indicator:	N
Discr Quantity Indicator:	N
Discr Type Indicator:	N
Discr Residue Indicator:	N
Discr Partial Reject Indicator:	N
Discr Full Reject Indicator:	N
Manifest Ref Number:	Not reported
Alt Facility RCRA ID:	Not reported
Alt Facility Sign Date:	Not reported
MGMT Method Type Code:	H141
Waste Code:	Not reported
Waste Code:	Not reported
Waste Code:	Not reported
Waste Code:	Not reported
Waste Code:	Not reported
Waste Code:	Not reported
Quantity:	45.0
Units:	K - Kilograms (2.2 pounds)
Number of Containers:	1.0
Container Type:	DM - Metal drums, barrels
Handling Method:	L Landfill.
Specific Gravity:	1.0
Waste Code:	D008
Waste Code 1_2:	D007
Waste Code 1_3:	D006
Waste Code 1_4:	B007
Waste Code 1_5:	Not reported
Waste Code 1_6:	Not reported

Click this hyperlink while viewing on your computer to access
-1 additional NY MANIFEST: record(s) in the EDR Site Report.

C19
West
< 1/8
0.055 mi.
288 ft.

CON EDISON MANHOLE 65390
HERKIMER ST & VAN SINDEREN AVE
BROOKLYN, NY 11203

Site 2 of 9 in cluster C

RCRA NonGen / NLR | **1010327680** | **NYP004148144**

Relative:
Higher

Actual:
73 ft.

RCRA NonGen / NLR:

Date form received by agency:	04/11/2007
Facility name:	CON EDISON MANHOLE 65390
Facility address:	HERKIMER ST & VAN SINDEREN AVE 160 FT W OF VAN SINDEREN AVE BROOKLYN, NY 11203
EPA ID:	NYP004148144
Mailing address:	4 IRVING PL, RM 828 NEW YORK, NY 10003
Contact:	MICHAEL DAUGHTREY
Contact address:	4 IRVING PL, RM 828 NEW YORK, NY 10003
Contact country:	US
Contact telephone:	212-580-8383
Contact email:	Not reported
EPA Region:	02
Classification:	Non-Generator
Description:	Handler: Non-Generators do not presently generate hazardous waste

Handler Activities Summary:

U.S. importer of hazardous waste:	No
Mixed waste (haz. and radioactive):	No
Recycler of hazardous waste:	No
Transporter of hazardous waste:	No
Treater, storer or disposer of HW:	No
Underground injection activity:	No
On-site burner exemption:	No
Furnace exemption:	No
Used oil fuel burner:	No
Used oil processor:	No
User oil refiner:	No
Used oil fuel marketer to burner:	No
Used oil Specification marketer:	No
Used oil transfer facility:	No
Used oil transporter:	No

Historical Generators:

Date form received by agency:	04/10/2007
Site name:	CON EDISON
Classification:	Not a generator, verified

Date form received by agency:	04/09/2007
Site name:	CON EDISON
Classification:	Unverified

Violation Status: No violations found

C20 **MTA NYCT BUS PARKING LOT** **RCRA NonGen / NLR** **1001818141**
West **VAN SINDEREN AVE & HERKIMER ST** **NY MANIFEST** **NYR000076257**
< 1/8 **BROOKLYN, NY 11233**
0.055 mi.
288 ft. **Site 3 of 9 in cluster C**

Relative:
Higher

Actual:
73 ft.

RCRA NonGen / NLR:

Date form received by agency:	01/01/2007
Facility name:	MTA NYCT BUS PARKING LOT
Facility address:	VAN SINDEREN AVE & HERKIMER ST BROOKLYN, NY 11233
EPA ID:	NYR000076257
Mailing address:	COLUMBUS CIR 25TH FLOOR NEW YORK, NY 10019
Contact:	WILLIAM JEHLE
Contact address:	COLUMBUS CIR 25TH FLOOR NEW YORK, NY 10019
Contact country:	US
Contact telephone:	212-307-6010
Contact email:	Not reported
EPA Region:	02
Classification:	Non-Generator
Description:	Handler: Non-Generators do not presently generate hazardous waste

Owner/Operator Summary:

Owner/operator name:	MTA NEW YORK CITY TRANSIT
Owner/operator address:	10 COLUMBUS CIR 25TH FLOOR NEW YORK, NY 10019
Owner/operator country:	US
Owner/operator telephone:	212-307-6010
Owner/operator email:	Not reported
Owner/operator fax:	Not reported
Owner/operator extension:	Not reported
Legal status:	Municipal
Owner/Operator Type:	Owner
Owner/Op start date:	Not reported
Owner/Op end date:	Not reported

Owner/operator name:	MTA NEW YORK CITY TRANSIT
Owner/operator address:	10 COLUMBUS CIR 25TH FLOOR NEW YORK, NY 10019
Owner/operator country:	US
Owner/operator telephone:	212-307-6010
Owner/operator email:	Not reported
Owner/operator fax:	Not reported
Owner/operator extension:	Not reported
Legal status:	Municipal
Owner/Operator Type:	Operator
Owner/Op start date:	Not reported
Owner/Op end date:	Not reported

Handler Activities Summary:

U.S. importer of hazardous waste:	No
Mixed waste (haz. and radioactive):	No
Recycler of hazardous waste:	No
Transporter of hazardous waste:	No
Treater, storer or disposer of HW:	No
Underground injection activity:	No

MTA NYCT BUS PARKING LOT (Continued) **1001818141**

On-site burner exemption: No
Furnace exemption: No
Used oil fuel burner: No
Used oil processor: No
User oil refiner: No
Used oil fuel marketer to burner: No
Used oil Specification marketer: No
Used oil transfer facility: No
Used oil transporter: No

Historical Generators:
Date form received by agency: 01/01/2006
Site name: MTA NYCT BUS PARKING LOT
Classification: Not a generator, verified

Date form received by agency: 01/01/2001
Site name: NYC TRANSIT AUTHORITY
Classification: Large Quantity Generator

Date form received by agency: 09/02/1999
Site name: MTA NYCT BUS PARKING LOT
Classification: Large Quantity Generator

. Waste code: D000
. Waste name: Not Defined

. Waste code: D008
. Waste name: LEAD

Violation Status: No violations found

NY MANIFEST:
Country: USA
EPA ID: NYR000076257
Facility Status: Not reported
Location Address 1: VAN SINDEREN AVE & HERKIMER ST
Code: BP
Location Address 2: Not reported
Total Tanks: Not reported
Location City: BROOKLYN
Location State: NY
Location Zip: 11233
Location Zip 4: Not reported

NY MANIFEST:
EPAID: NYR000076257
Mailing Name: NYCTA
Mailing Contact: N/S
Mailing Address 1: 10 COLUMBUS CIRCLE
Mailing Address 2: Not reported
Mailing City: NEW YORK
Mailing State: NY
Mailing Zip: 10019
Mailing Zip 4: Not reported
Mailing Country: USA
Mailing Phone: 2123075589

MTA NYCT BUS PARKING LOT (Continued) **1001818141**

NY MANIFEST:

Document ID:	NYG1812906
Manifest Status:	Not reported
seq:	01
Year:	2000
Trans1 State ID:	PP5193NY
Trans2 State ID:	Not reported
Generator Ship Date:	10/20/2000
Trans1 Recv Date:	10/20/2000
Trans2 Recv Date:	Not reported
TSD Site Recv Date:	10/23/2000
Part A Recv Date:	Not reported
Part B Recv Date:	Not reported
Generator EPA ID:	NYR000076257
Trans1 EPA ID:	NYD077444263
Trans2 EPA ID:	Not reported
TSDF ID 1:	NYD077444263
TSDF ID 2:	Not reported
Manifest Tracking Number:	Not reported
Import Indicator:	Not reported
Export Indicator:	Not reported
Discr Quantity Indicator:	Not reported
Discr Type Indicator:	Not reported
Discr Residue Indicator:	Not reported
Discr Partial Reject Indicator:	Not reported
Discr Full Reject Indicator:	Not reported
Manifest Ref Number:	Not reported
Alt Facility RCRA ID:	Not reported
Alt Facility Sign Date:	Not reported
MGMT Method Type Code:	Not reported
Waste Code:	D008 - LEAD 5.0 MG/L TCLP
Waste Code:	Not reported
Waste Code:	Not reported
Waste Code:	Not reported
Waste Code:	Not reported
Waste Code:	Not reported
Quantity:	00800
Units:	P - Pounds
Number of Containers:	002
Container Type:	DM - Metal drums, barrels
Handling Method:	T Chemical, physical, or biological treatment.
Specific Gravity:	01.00

Click this hyperlink while viewing on your computer to access
-1 additional NY MANIFEST: record(s) in the EDR Site Report.

C21 **CONSOLIDATED EDISON** **NY MANIFEST** **S119072876**
West **HERKIMER ST & VAN SINDEREN AVE** **N/A**
< 1/8 **BROOKLYN, NY 11203**
0.055 mi.
288 ft. **Site 4 of 9 in cluster C**

Relative: NY MANIFEST:
Higher

Country:	USA
EPA ID:	NYP004148144
Facility Status:	Not reported

Actual:
73 ft.

CONSOLIDATED EDISON (Continued) **S119072876**

Location Address 1:	HERKIMER ST & VAN SINDEREN
Code:	BP
Location Address 2:	EXCAVATION
Total Tanks:	Not reported
Location City:	BROOKLYN
Location State:	NY
Location Zip:	Not reported
Location Zip 4:	Not reported

NY MANIFEST:

EPAID:	NYP004148144
Mailing Name:	CONSOLIDATED EDISON
Mailing Contact:	FRANKLYN MURRAY
Mailing Address 1:	4 IRVING PL RM 828
Mailing Address 2:	Not reported
Mailing City:	NEW YORK
Mailing State:	NY
Mailing Zip:	10003
Mailing Zip 4:	Not reported
Mailing Country:	USA
Mailing Phone:	2124602808

NY MANIFEST:

Document ID:	Not reported
Manifest Status:	Not reported
seq:	Not reported
Year:	2007
Trans1 State ID:	NYD006982359
Trans2 State ID:	Not reported
Generator Ship Date:	02/13/2007
Trans1 Recv Date:	02/13/2007
Trans2 Recv Date:	Not reported
TSD Site Recv Date:	02/22/2007
Part A Recv Date:	Not reported
Part B Recv Date:	Not reported
Generator EPA ID:	NYP004148144
Trans1 EPA ID:	Not reported
Trans2 EPA ID:	Not reported
TSDF ID 1:	NYD077444263
TSDF ID 2:	Not reported
Manifest Tracking Number:	001436014FLE
Import Indicator:	N
Export Indicator:	N
Discr Quantity Indicator:	N
Discr Type Indicator:	N
Discr Residue Indicator:	N
Discr Partial Reject Indicator:	N
Discr Full Reject Indicator:	N
Manifest Ref Number:	Not reported
Alt Facility RCRA ID:	Not reported
Alt Facility Sign Date:	Not reported
MGMT Method Type Code:	H141
Waste Code:	Not reported
Waste Code:	Not reported
Waste Code:	Not reported
Waste Code:	Not reported
Waste Code:	Not reported

CONSOLIDATED EDISON (Continued) **S119072876**

Waste Code:	Not reported
Quantity:	50
Units:	K - Kilograms (2.2 pounds)
Number of Containers:	1
Container Type:	DM - Metal drums, barrels
Handling Method:	L Landfill.
Specific Gravity:	1
Waste Code:	D006
Waste Code 1_2:	D007
Waste Code 1_3:	D008
Waste Code 1_4:	B007
Waste Code 1_5:	Not reported
Waste Code 1_6:	Not reported

Click this hyperlink while viewing on your computer to access
-1 additional NY MANIFEST: record(s) in the EDR Site Report.

C22 **CON EDISON** **RCRA NonGen / NLR** **1010327678**
WSW **HERKIMER 60 FEET E OF VAN** **NY MANIFEST** **NYP004148136**
< 1/8 **BROOKLYN, NY 11203**
0.055 mi.
288 ft. **Site 5 of 9 in cluster C**

Relative: **Higher**

Actual: **73 ft.**

RCRA NonGen / NLR:

Date form received by agency:	04/11/2007
Facility name:	CON EDISON
Facility address:	HERKIMER 60 FEET E OF VAN SINDEREN AVE BROOKLYN, NY 11203
EPA ID:	NYP004148136
Mailing address:	4 IRVING PL, RM 828 NEW YORK, NY 10003
Contact:	MICHAEL DAUGHTREY
Contact address:	4 IRVING PL, RM 828 NEW YORK, NY 10003
Contact country:	US
Contact telephone:	212-580-8383
Contact email:	Not reported
EPA Region:	02
Classification:	Non-Generator
Description:	Handler: Non-Generators do not presently generate hazardous waste

Handler Activities Summary:

U.S. importer of hazardous waste:	No
Mixed waste (haz. and radioactive):	No
Recycler of hazardous waste:	No
Transporter of hazardous waste:	No
Treater, storer or disposer of HW:	No
Underground injection activity:	No
On-site burner exemption:	No
Furnace exemption:	No
Used oil fuel burner:	No
Used oil processor:	No
User oil refiner:	No
Used oil fuel marketer to burner:	No
Used oil Specification marketer:	No

CON EDISON (Continued) **1010327678**

Used oil transfer facility: No
Used oil transporter: No

Historical Generators:
Date form received by agency: 04/10/2007
Site name: CON EDISON
Classification: Not a generator, verified

Date form received by agency: 04/09/2007
Site name: CON EDISON
Classification: Unverified

Violation Status: No violations found

NY MANIFEST:
Country: USA
EPA ID: NYP004148136
Facility Status: Not reported
Location Address 1: HERKIMER & VAN SINDEREN
Code: BP
Location Address 2: EXCAVATION
Total Tanks: Not reported
Location City: BROOKLYN
Location State: NY
Location Zip: Not reported
Location Zip 4: Not reported

NY MANIFEST:
EPAID: NYP004148136
Mailing Name: CONSOLIDATED EDISON
Mailing Contact: FRANKLYN MURRAY
Mailing Address 1: 4 IRVING PL RM 828
Mailing Address 2: Not reported
Mailing City: NEW YORK
Mailing State: NY
Mailing Zip: 10003
Mailing Zip 4: Not reported
Mailing Country: USA
Mailing Phone: 2124602808

NY MANIFEST:
Document ID: Not reported
Manifest Status: Not reported
seq: Not reported
Year: 2007
Trans1 State ID: NYD006982359
Trans2 State ID: Not reported
Generator Ship Date: 02/13/2007
Trans1 Recv Date: 02/13/2007
Trans2 Recv Date: Not reported
TSD Site Recv Date: 02/22/2007
Part A Recv Date: Not reported
Part B Recv Date: Not reported
Generator EPA ID: NYP004148136
Trans1 EPA ID: Not reported
Trans2 EPA ID: Not reported
TSDF ID 1: NYD077444263

CON EDISON (Continued) **1010327678**

TSDF ID 2:	Not reported
Manifest Tracking Number:	001436016FLE
Import Indicator:	N
Export Indicator:	N
Discr Quantity Indicator:	N
Discr Type Indicator:	N
Discr Residue Indicator:	N
Discr Partial Reject Indicator:	N
Discr Full Reject Indicator:	N
Manifest Ref Number:	Not reported
Alt Facility RCRA ID:	Not reported
Alt Facility Sign Date:	Not reported
MGMT Method Type Code:	H141
Waste Code:	Not reported
Waste Code:	Not reported
Waste Code:	Not reported
Waste Code:	Not reported
Waste Code:	Not reported
Waste Code:	Not reported
Quantity:	50
Units:	K - Kilograms (2.2 pounds)
Number of Containers:	1
Container Type:	DM - Metal drums, barrels
Handling Method:	L Landfill.
Specific Gravity:	1
Waste Code:	D006
Waste Code 1_2:	D007
Waste Code 1_3:	D008
Waste Code 1_4:	B007
Waste Code 1_5:	Not reported
Waste Code 1_6:	Not reported

Click this hyperlink while viewing on your computer to access
-1 additional NY MANIFEST: record(s) in the EDR Site Report.

C23 **WROUGHT ORIGINALS INC** **NY TANKS** **S110772084**
WNW **38 VAN SINDERIN AVE** **N/A**
< 1/8 **BROOKLYN, NY 11207**
0.058 mi.
306 ft. **Site 6 of 9 in cluster C**

Relative: TANKS:
Higher

Actual:
75 ft.

Facility Id:	2-608012
Region:	STATE
DEC Region:	2
Site Status:	Unregulated/Closed
Program Type:	PBS
Expiration Date:	N/A
UTM X:	592670.61104
UTM Y:	4503460.50048

C24
WNW
< 1/8
0.058 mi.
306 ft.

SPILL NUMBER 0206144
38 VAN SINDEREN AVE
BROOKLYN, NY

Site 7 of 9 in cluster C

NY LTANKS **S105996747**
N/A

Relative:
Higher

Actual:
75 ft.

LTANKS:

Facility ID:	0206144
Site ID:	160781
Closed Date:	2002-10-08
Spill Number:	0206144
Spill Date:	2002-09-13
Spill Cause:	Tank Overfill
Spill Source:	Commercial/Industrial
Spill Class:	C3
Cleanup Ceased:	Not reported
SWIS:	2401
Investigator:	JBVOUGHT
Referred To:	Not reported
Reported to Dept:	2002-09-13
CID:	211
Water Affected:	Not reported
Spill Notifier:	Responsible Party
Last Inspection:	Not reported
Recommended Penalty:	False
Meets Standard:	False
UST Involvement:	False
Remediation Phase:	0
Date Entered In Computer:	2002-09-13
Spill Record Last Update:	2002-10-08
Spiller Name:	Not reported
Spiller Company:	UNKNOWN
Spiller Address:	Not reported
Spiller County:	999
Spiller Contact:	DENNIS MADIGAN
Spiller Phone:	(631) 249-3150
Spiller Extention:	Not reported
DEC Region:	2
DER Facility ID:	135751
DEC Memo:	"Prior to Sept, 2004 data translation this spill Lead_DEC Field was VOUGHT 10/8/2002-VOUGHT-Spill reported soil contamination from one (550-gallon) diesel and one (550-gallon) kerosene tank. Second set of endpoint soil samples show no exceedances above TAGM 4046 Required Soil Cleanup Objectives (analyticals sent to DEC), Soil disposal manifest also sent to DEC. Spill closed by Vought. "
Remarks:	"site is abandoned warehouse - after tanks were removed test results show contamination"

All Materials:

Site ID:	160781
Operable Unit ID:	857676
Operable Unit:	01
Material ID:	516755
Material Code:	0008
Material Name:	diesel
Case No.:	Not reported
Material FA:	Petroleum
Quantity:	.00
Units:	G
Recovered:	.00

SPILL NUMBER 0206144 (Continued) **S105996747**

Oxygenate: Not reported

D25 **MANHOLE #04264** **NY Spills** **S107787827**
WNW **FULTON STREET & VAN SINDEREN AVE** **N/A**
< 1/8 **BROOKLYN, NY**
0.064 mi.
337 ft. **Site 1 of 3 in cluster D**

Relative: SPILLS:
Higher

Actual: Facility ID: 0601203
78 ft. Facility Type: ER
Spill Number: 0601203
DER Facility ID: 313566
Site ID: 363385
DEC Region: 2
Closed Date: 2006-06-14
Spill Cause: Equipment Failure
Spill Class: C4
SWIS: 2401
Spill Date: 2006-05-02
Investigator: GDBREEN
Referred To: Not reported
Reported to Dept: 2006-05-02
CID: 444
Water Affected: Not reported
Spill Source: Institutional, Educational, Gov., Other
Spill Notifier: Responsible Party
Cleanup Ceased: Not reported
Cleanup Meets Std: False
Last Inspection: Not reported
Recommended Penalty: False
UST Trust: False
Remediation Phase: 0
Date Entered In Computer: 2006-05-02
Spill Record Last Update: 2006-07-17
Spiller Name: ERT DESK
Spiller Company: CON EDISON MH #04264
Spiller Address: FULTON STREET/VAN SINDERE
Spiller Company: 999
Contact Name: ERT DESK'
DEC Memo: "06/14/06 - See e-docs for Con Ed report detailing cleanup and closure. 164045. 5/2/06 10:25 HRS. V. BAUCCIO #85835 UG REPORTS WHILE ON ROUTINE WORK IN MH04264 (ACCT 14893) FOUND APPROX 1 PT. DIELECTRIC OIL ON 2 GALS OF WATER. NO FIRE/ SMOKE/ INJURIES INVOLVED. NO SEWERS/ WATERWAYS/PVT PROPERTY AFFECTED.NO VISUAL WATER MOVEMENT. PRESENCE OF SUMPS/DRAINS NOT VERIFIED AT THIS TIME. SPILL IS CONTAINED TO THE STRUCTURE & THE SOURCE APPEARS TO COME FROM A LEAKING 3c STRAIGHT JT. MS. BAUCCIO & HER SUPV. REMOVED SOME ARC PROOFING AND SAW THE LEAK. FDR # TO FOLLOW. D-FAULT TAG # 06573 PLACED. ENV. STOP TAG # 48003 PLACED & SAMPLE TAKEN FOR PCB ON CHAIN OF CUSTODY #EE-08285 MARKED E-PRIORITY. CLEANUP PENDING DFAULT REPAIR & TEST RESULTS. CIG TO BE NOTIFIED. J. MASON 5/2/06 11:20 HRS AS PER CCR SHIFT MGR D-FAULT 06573 IS ON DEAD FDR 10225. J. MASON UPDATE 5/2/06 17:05 HRS CHEM LAB RESULTS RETURNED 2PPM LSN 06-04779-001 MATRIX: OIL GRAB LOCATION: S/S FULTON ST 144' E/O VAN SINDEREN AVE, STRUCTURE: MANHOLE 04264. J. MASON"
Remarks: "1 pint on 2 gallons of water: no top 5 questions: coned # 164045"

MANHOLE #04264 (Continued) **S107787827**

All Materials:

Site ID:	363385
Operable Unit ID:	1121440
Operable Unit:	01
Material ID:	2110937
Material Code:	0541A
Material Name:	dielectric fluid
Case No.:	Not reported
Material FA:	Petroleum
Quantity:	.00
Units:	G
Recovered:	.00
Oxygenate:	Not reported

D26 **FULTON ST AND VAN SINBEREN AVE** **NY Spills** **S109828031**
WNW **FULTON ST AND VAN SINBEREN AVE** **N/A**
< 1/8 **BROOKLYN, NY**
0.064 mi.
337 ft. **Site 2 of 3 in cluster D**

Relative: **Higher**
Actual: **78 ft.**

SPILLS:

Facility ID:	0904836
Facility Type:	ER
Spill Number:	0904836
DER Facility ID:	366113
Site ID:	417048
DEC Region:	2
Closed Date:	2009-07-28
Spill Cause:	Other
Spill Class:	C4
SWIS:	2401
Spill Date:	2009-07-26
Investigator:	SFRAHMAN
Referred To:	Not reported
Reported to Dept:	2009-07-26
CID:	Not reported
Water Affected:	Not reported
Spill Source:	Commercial Vehicle
Spill Notifier:	Local Agency
Cleanup Ceased:	Not reported
Cleanup Meets Std:	False
Last Inspection:	Not reported
Recommended Penalty:	False
UST Trust:	False
Remediation Phase:	0
Date Entered In Computer:	2009-07-26
Spill Record Last Update:	2009-07-28
Spiller Name:	KATHY PERKINS
Spiller Company:	NYC TRANSIT
Spiller Address:	FULTON ST AND VAN SINBEREN AVE
Spiller Company:	999
Contact Name:	KATHY PERKINS
DEC Memo:	"Minor spill on roadway,clean up was done by TA.(sr)"
Remarks:	"5 gallons went into roadway; no sewers involved; clean up was done by road truck 605"

FULTON ST AND VAN SINBEREN AVE (Continued) **S109828031**

All Materials:

Site ID:	417048
Operable Unit ID:	1173302
Operable Unit:	01
Material ID:	2165201
Material Code:	0021
Material Name:	transmission fluid
Case No.:	Not reported
Material FA:	Petroleum
Quantity:	5.00
Units:	G
Recovered:	Not reported
Oxygenate:	Not reported

D27 **VANSINDREN AVE** **NY Spills** **S108956156**
WNW **AT FULTON STREET** **N/A**
< 1/8 **BROOKLYN, NY**
0.064 mi.
338 ft. **Site 3 of 3 in cluster D**

Relative: **Higher**
Actual: **78 ft.**

SPILLS:

Facility ID:	0708240
Facility Type:	ER
Spill Number:	0708240
DER Facility ID:	338649
Site ID:	389092
DEC Region:	2
Closed Date:	2007-10-29
Spill Cause:	Equipment Failure
Spill Class:	C4
SWIS:	2401
Spill Date:	2007-10-27
Investigator:	smsanges
Referred To:	Not reported
Reported to Dept:	2007-10-27
CID:	71
Water Affected:	Not reported
Spill Source:	Passenger Vehicle
Spill Notifier:	Responsible Party
Cleanup Ceased:	Not reported
Cleanup Meets Std:	False
Last Inspection:	Not reported
Recommended Penalty:	Not reported
UST Trust:	Not reported
Remediation Phase:	0
Date Entered In Computer:	2007-10-27
Spill Record Last Update:	2007-10-29
Spiller Name:	Not reported
Spiller Company:	NYC TRANSIT
Spiller Address:	Not reported
Spiller Company:	999
Contact Name:	BOBBY ISAAC
DEC Memo:	"minor spill - cleanup complete"
Remarks:	"LEAK IN TRANSMISSION ONTO STREET. CLEAN UP COMPLETE."

All Materials:

Site ID:	389092

VANSINDREN AVE (Continued) **S108956156**

Operable Unit ID:	1146243
Operable Unit:	01
Material ID:	2136608
Material Code:	0021
Material Name:	transmission fluid
Case No.:	Not reported
Material FA:	Petroleum
Quantity:	2.00
Units:	G
Recovered:	.00
Oxygenate:	Not reported

B28 **BROADWAY AND** **NY Spills** **S103484648**
East **FULTON ST** **N/A**
< 1/8 **BROOKLYN, NY**
0.064 mi.
340 ft. **Site 13 of 14 in cluster B**

Relative: **Lower**

Actual: **72 ft.**

SPILLS:

Facility ID:	9807648
Facility Type:	ER
Spill Number:	9807648
DER Facility ID:	108282
Site ID:	125150
DEC Region:	2
Closed Date:	2002-12-30
Spill Cause:	Equipment Failure
Spill Class:	B3
SWIS:	2401
Spill Date:	1998-09-23
Investigator:	JHOCONNE
Referred To:	Not reported
Reported to Dept:	1998-09-23
CID:	198
Water Affected:	Not reported
Spill Source:	Commercial/Industrial
Spill Notifier:	Responsible Party
Cleanup Ceased:	Not reported
Cleanup Meets Std:	False
Last Inspection:	Not reported
Recommended Penalty:	False
UST Trust:	False
Remediation Phase:	0
Date Entered In Computer:	1998-09-23
Spill Record Last Update:	2002-12-30
Spiller Name:	MIKE CESARE
Spiller Company:	CON EDISON
Spiller Address:	4 IRVING PLACE
Spiller Company:	001
Contact Name:	MIKE CESARE
DEC Memo:	"Prior to Sept, 2004 data translation this spill Lead_DEC Field was O'CONNELL/HALE SAME SPILL AS 9807647."
Remarks:	"TRANSFORMER FIRE - TRANSFORMER IS CONTAINED IN UNDERGROUND VAULT, VAULT #VS2340. FIRE DEPT ON SCENE AT THIS TIME."

All Materials:

Site ID:	125150

BROADWAY AND (Continued) **S103484648**

Operable Unit ID:	1068712
Operable Unit:	01
Material ID:	315206
Material Code:	0020A
Material Name:	transformer oil
Case No.:	Not reported
Material FA:	Petroleum
Quantity:	.00
Units:	G
Recovered:	.00
Oxygenate:	Not reported

B29 **3147 BROADWAY** **NY LTANKS** **S102672946**
East **3147 BROADWAY** **N/A**
< 1/8 **BROOKLYN, NY**
0.072 mi.
380 ft. **Site 14 of 14 in cluster B**

Relative: **Lower**

Actual: **71 ft.**

LTANKS:

Facility ID:	9502935
Site ID:	297337
Closed Date:	1995-06-08
Spill Number:	9502935
Spill Date:	1995-06-08
Spill Cause:	Tank Overfill
Spill Source:	Private Dwelling
Spill Class:	C4
Cleanup Ceased:	1995-06-08
SWIS:	2401
Investigator:	SMMARTIN
Referred To:	Not reported
Reported to Dept:	1995-06-08
CID:	Not reported
Water Affected:	Not reported
Spill Notifier:	Responsible Party
Last Inspection:	Not reported
Recommended Penalty:	False
Meets Standard:	True
UST Involvement:	False
Remediation Phase:	0
Date Entered In Computer:	1995-06-19
Spill Record Last Update:	2004-09-30
Spiller Name:	Not reported
Spiller Company:	UNKNOWN
Spiller Address:	Not reported
Spiller County:	999
Spiller Contact:	Not reported
Spiller Phone:	Not reported
Spiller Extention:	Not reported
DEC Region:	2
DER Facility ID:	240577
DEC Memo:	"Prior to Sept, 2004 data translation this spill Lead_DEC Field was MARTINKAT "
Remarks:	"DRIVER OVERFILLED TANK - CLEANUP DONE - <1 GALLOM - SENT CLEANUP"

All Materials:

Site ID:	297337

3147 BROADWAY (Continued) **S102672946**

Operable Unit ID:	1014162
Operable Unit:	01
Material ID:	367989
Material Code:	0001A
Material Name:	#2 fuel oil
Case No.:	Not reported
Material FA:	Petroleum
Quantity:	3.00
Units:	G
Recovered:	.00
Oxygenate:	Not reported

E30 **CON EDISON MANHOLE: 5072** **RCRA NonGen / NLR** **1016971878**
SW **2473 ATLANTIC AVE** **NY MANIFEST** **NYP004456299**
< 1/8 **BROOKLYN, NY 11233**
0.077 mi.
405 ft. **Site 1 of 9 in cluster E**

Relative:
Lower

Actual:
67 ft.

RCRA NonGen / NLR:

Date form received by agency:	04/03/2014
Facility name:	CON EDISON MANHOLE: 5072
Facility address:	2473 ATLANTIC AVE BROOKLYN, NY 11233
EPA ID:	NYP004456299
Mailing address:	IRVING PL, 15TH FL NE NEW YORK, NY 10003
Contact:	THOMAS TEELING
Contact address:	Not reported Not reported
Contact country:	Not reported
Contact telephone:	212-460-3770
Contact email:	Not reported
EPA Region:	02
Classification:	Non-Generator
Description:	Handler: Non-Generators do not presently generate hazardous waste

Handler Activities Summary:

U.S. importer of hazardous waste:	No
Mixed waste (haz. and radioactive):	No
Recycler of hazardous waste:	No
Transporter of hazardous waste:	No
Treater, storer or disposer of HW:	No
Underground injection activity:	No
On-site burner exemption:	No
Furnace exemption:	No
Used oil fuel burner:	No
Used oil processor:	No
User oil refiner:	No
Used oil fuel marketer to burner:	No
Used oil Specification marketer:	No
Used oil transfer facility:	No
Used oil transporter:	No

Historical Generators:

Date form received by agency:	03/03/2014
Site name:	CON EDISON MANHOLE: 5072

CON EDISON MANHOLE: 5072 (Continued) **1016971878**

Classification: Conditionally Exempt Small Quantity Generator

Violation Status: No violations found

NY MANIFEST:
Country: USA
EPA ID: NYP004456299
Facility Status: Not reported
Location Address 1: FRONT OF 2473 ATLANTIC AVE
Code: BP
Location Address 2: SB5072
Total Tanks: Not reported
Location City: BROOKLYN
Location State: NY
Location Zip: 11201
Location Zip 4: Not reported

NY MANIFEST:
EPAID: NYP004456299
Mailing Name: CON EDISON
Mailing Contact: CON EDISION
Mailing Address 1: 4 IRVING PL
Mailing Address 2: 15TH FL
Mailing City: NEW YORK
Mailing State: NY
Mailing Zip: 10003
Mailing Zip 4: Not reported
Mailing Country: USA
Mailing Phone: Not reported

NY MANIFEST:
Document ID: Not reported
Manifest Status: Not reported
seq: Not reported
Year: 2014
Trans1 State ID: NJD003812047
Trans2 State ID: Not reported
Generator Ship Date: 03/03/2014
Trans1 Recv Date: 03/03/2014
Trans2 Recv Date: Not reported
TSD Site Recv Date: 03/03/2014
Part A Recv Date: Not reported
Part B Recv Date: Not reported
Generator EPA ID: NYP004456299
Trans1 EPA ID: Not reported
Trans2 EPA ID: Not reported
TSDF ID 1: NJD991291105
TSDF ID 2: Not reported
Manifest Tracking Number: 002301048GBF
Import Indicator: N
Export Indicator: N
Discr Quantity Indicator: N
Discr Type Indicator: N
Discr Residue Indicator: N
Discr Partial Reject Indicator: N
Discr Full Reject Indicator: N
Manifest Ref Number: Not reported
Alt Facility RCRA ID: Not reported

CON EDISON MANHOLE: 5072 (Continued) **1016971878**

Alt Facility Sign Date:	Not reported
MGMT Method Type Code:	H110
Waste Code:	Not reported
Waste Code:	Not reported
Waste Code:	Not reported
Waste Code:	Not reported
Waste Code:	Not reported
Waste Code:	Not reported
Quantity:	120
Units:	G - Gallons (liquids only)* (8.3 pounds)
Number of Containers:	1
Container Type:	TT - Cargo tank, tank trucks
Handling Method:	T Chemical, physical, or biological treatment.
Specific Gravity:	1
Waste Code:	D008
Waste Code 1_2:	Not reported
Waste Code 1_3:	Not reported
Waste Code 1_4:	Not reported
Waste Code 1_5:	Not reported
Waste Code 1_6:	Not reported

Click this hyperlink while viewing on your computer to access
-1 additional NY MANIFEST: record(s) in the EDR Site Report.

E31 **CON EDISON** **RCRA NonGen / NLR** **1018277920**
SSW **90 WILLIAMS ST** **FINDS** **NYP004726642**
< 1/8 **BROOKLYN, NY 11207** **ECHO**
0.077 mi.
405 ft. **Site 2 of 9 in cluster E**

Relative: **Lower**
Actual: **64 ft.**

RCRA NonGen / NLR:

Date form received by agency:	02/05/2015
Facility name:	CON EDISON
Facility address:	90 WILLIAMS ST BROOKLYN, NY 11207
EPA ID:	NYP004726642
Mailing address:	IRVING PL, 15TH FL NE NEW YORK, NY 10003
Contact:	THOMAS TEELING
Contact address:	Not reported Not reported
Contact country:	Not reported
Contact telephone:	212-460-3770
Contact email:	Not reported
EPA Region:	02
Classification:	Non-Generator
Description:	Handler: Non-Generators do not presently generate hazardous waste

Handler Activities Summary:

U.S. importer of hazardous waste:	No
Mixed waste (haz. and radioactive):	No
Recycler of hazardous waste:	No
Transporter of hazardous waste:	No
Treater, storer or disposer of HW:	No
Underground injection activity:	No
On-site burner exemption:	No

CON EDISON (Continued) **1018277920**

Furnace exemption: No
Used oil fuel burner: No
Used oil processor: No
User oil refiner: No
Used oil fuel marketer to burner: No
Used oil Specification marketer: No
Used oil transfer facility: No
Used oil transporter: No

Historical Generators:
Date form received by agency: 02/05/2015
Site name: CON EDISON
Classification: Small Quantity Generator

Violation Status: No violations found

FINDS:

Registry ID: 110067696265

Environmental Interest/Information System
RCRAInfo is a national information system that supports the Resource Conservation and Recovery Act (RCRA) program through the tracking of events and activities related to facilities that generate, transport, and treat, store, or dispose of hazardous waste. RCRAInfo allows RCRA program staff to track the notification, permit, compliance, and corrective action activities required under RCRA.

Click this hyperlink while viewing on your computer to access additional FINDS: detail in the EDR Site Report.

ECHO:
Envid: 1018277920
Registry ID: 110067696265
DFR URL: http://echo.epa.gov/detailed-facility-report?fid=110067696265

E32 **FACTORY** **NY Spills** **S108956688**
SW **2465 ATLANTIC AVE** **N/A**
< 1/8 **BROOKLYN, NY**
0.081 mi.
429 ft. **Site 3 of 9 in cluster E**

Relative: **Lower**
Actual: **68 ft.**

SPILLS:
Facility ID: 0708834
Facility Type: ER
Spill Number: 0708834
DER Facility ID: 339389
Site ID: 389803
DEC Region: 2
Closed Date: 2009-04-06
Spill Cause: Equipment Failure
Spill Class: C3
SWIS: 2401
Spill Date: 2007-11-13
Investigator: SFRAHMAN
Referred To: Not reported

FACTORY (Continued) **S108956688**

Reported to Dept:	2007-11-13
CID:	444
Water Affected:	Not reported
Spill Source:	Commercial/Industrial
Spill Notifier:	Other
Cleanup Ceased:	Not reported
Cleanup Meets Std:	False
Last Inspection:	Not reported
Recommended Penalty:	False
UST Trust:	Not reported
Remediation Phase:	0
Date Entered In Computer:	2007-11-13
Spill Record Last Update:	2009-04-06
Spiller Name:	HOWARD KARP
Spiller Company:	FACTORY
Spiller Address:	2465 ATLANTIC AVE
Spiller Company:	001
Contact Name:	HOWARD KARP
DEC Memo:	"contact at Petro is: Sangesland spoke to Mr. Karp. Yesterday during a fuel delivery they noticed oil coming through the wall around the fill line. Probably oil in the soil under the sidewalk cement along the remote fill pipe line. Mr. Karp said that Petro would be repairing the pipe, but Sangesland specifically wanted to know who would do the soil digout/remediation once the sidewalk was opened up and the fill line exposed. Mr. Karp said Petro would come back on Nov 20th to make the repairs. There is a chance that the sidewalk fill line is installed through a coal chute into the basement wall and NOT through soil. When Petro opens up the sidewalk on Nov 20th they will call the DEC to confirm that either No soil was impacted OR there was soil impact and they will hire a company to do the cleanup. 12/19/08 Spoke with Mr. Karp. Mr. Karp told me the spill in the basement was cleaned up with speedy dry.He has no idea about any soil contamination at the site. I told him to find out exactly where was the leak on fill line and if the leaky portion of the line runs underground through the soil.He said he would contact Petro oil to find out the information. Letter was sent to Apex Airtronics Inc 2465 Atlantic Avenue Brooklyn, NY 11207-2305 Attn: Howard Karp (sr) 03/31/09 Performed site visit today. Tank is totally vaulted,i.e can't be seen without taking the top cement off.No PBS registration found though the capacity is above 1,100 gallon. Tightness testing required.As per Mr. Karp, the spill was minor quantity from the fill line in the tank room.Spill was on the concrete floor that was cleaned up by Petro Oil.Fill line has been replaced.No evidence of spill exists in the tank room.I told Mr. Karp to register the tank and have the tightness testing done.(sr) ** Case closed as there is no evidence of oil spill present at the site**S.R."
Remarks:	"FILL PIPE IS LEAKING AND SEEPED THROUGH THE WALL; PETRO ON SCENE"

All Materials:

Site ID:	389803
Operable Unit ID:	1146930
Operable Unit:	01
Material ID:	2137321
Material Code:	0001A
Material Name:	#2 fuel oil
Case No.:	Not reported
Material FA:	Petroleum
Quantity:	1.00

FACTORY (Continued) **S108956688**

Units: G
Recovered: .00
Oxygenate: Not reported

E33 **APEX AIRTRONICS INC** **NY AST** **A100343927**
SW **2465 ATLANTIC AVE** **N/A**
< 1/8 **BROOKLYN, NY 11207**
0.081 mi.
429 ft. **Site 4 of 9 in cluster E**

Relative:
Lower

Actual:
68 ft.

AST:
Region: STATE
DEC Region: 2
Site Status: Unregulated/Closed
Facility Id: 2-611061
Program Type: PBS
UTM X: 592673.88118
UTM Y: 4503378.71655
Expiration Date: N/A
Site Type: Manufacturing (Other than Chemical)/Processing

Affiliation Records:
Site Id: 413008
Affiliation Type: Facility Owner
Company Name: APEX AIRTRONICS INC
Contact Type: MGR
Contact Name: HOWARD KARP
Address1: 2465 ATLANTIC AVE
Address2: Not reported
City: BROOKLYN
State: NY
Zip Code: 11207
Country Code: 001
Phone: (718) 485-8560
EMail: Not reported
Fax Number: Not reported
Modified By: MSBAPTIS
Date Last Modified: 2009-04-27

Site Id: 413008
Affiliation Type: Mail Contact
Company Name: APEX AIRTRONICS INC
Contact Type: MGR
Contact Name: HOWARD KARP
Address1: 2465 ATLANTIC AVE
Address2: Not reported
City: BROOKLYN
State: NY
Zip Code: 11207
Country Code: 001
Phone: (718) 485-8560
EMail: Not reported
Fax Number: Not reported
Modified By: MSBAPTIS
Date Last Modified: 2009-04-27

Site Id: 413008

APEX AIRTRONICS INC (Continued) **A100343927**

Affiliation Type:	Facility Operator
Company Name:	APEX AIRTRONICS INC
Contact Type:	Not reported
Contact Name:	APEX AIRTRONICS
Address1:	Not reported
Address2:	Not reported
City:	Not reported
State:	NN
Zip Code:	Not reported
Country Code:	001
Phone:	(718) 485-8560
EMail:	Not reported
Fax Number:	Not reported
Modified By:	MSBAPTIS
Date Last Modified:	2009-04-27

Site Id:	413008
Affiliation Type:	Emergency Contact
Company Name:	APEX AIRTRONICS INC
Contact Type:	Not reported
Contact Name:	HOWARD KAPP
Address1:	Not reported
Address2:	Not reported
City:	Not reported
State:	NN
Zip Code:	Not reported
Country Code:	001
Phone:	(516) 295-1748
EMail:	Not reported
Fax Number:	Not reported
Modified By:	MSBAPTIS
Date Last Modified:	2009-04-27

Tank Info:

Tank Number:	01
Tank Id:	228149
Material Code:	0001
Common Name of Substance:	#2 Fuel Oil (On-Site Consumption)

Equipment Records:

K00 - Spill Prevention - None
L00 - Piping Leak Detection - None
H06 - Tank Leak Detection - Impervious Barrier/Concrete Pad (A/G)
E03 - Piping Secondary Containment - Vault (without Access)
C01 - Pipe Location - Aboveground
J02 - Dispenser - Suction Dispenser
G03 - Tank Secondary Containment - Vault (w/o access)
D02 - Pipe Type - Galvanized Steel
F00 - Pipe External Protection - None
B00 - Tank External Protection - None
I05 - Overfill - Vent Whistle

Tank Location:	2
Tank Type:	Steel Tank in Concrete
Tank Status:	Tank Converted to Non-Regulated Use
Pipe Model:	Not reported

APEX AIRTRONICS INC (Continued) **A100343927**

Install Date:	01/01/1956
Capacity Gallons:	550
Tightness Test Method:	NN
Date Test:	Not reported
Next Test Date:	Not reported
Date Tank Closed:	Not reported
Register:	True
Modified By:	MSBAPTIS
Last Modified:	04/14/2017
Material Name:	#2 fuel oil (on-site consumption)

E34 **APEX AIRTRONICS INC** **RCRA NonGen / NLR** **1000438728**
SW **2465-69 ATLANTIC AVE** **ICIS** **NYD001284439**
< 1/8 **BROOKLYN, NY 11207** **US AIRS**
0.081 mi. **FINDS**
429 ft. **Site 5 of 9 in cluster E** **ECHO**
NY MANIFEST

Relative:
Lower

Actual:
68 ft.

RCRA NonGen / NLR:

Date form received by agency:	01/01/2007
Facility name:	APEX AIRTRONICS INC
Facility address:	2465-69 ATLANTIC AVE BROOKLYN, NY 11207
EPA ID:	NYD001284439
Mailing address:	ATLANTIC AVE BROOKLYN, NY 11207
Contact:	Not reported
Contact address:	ATLANTIC AVE BROOKLYN, NY 11207
Contact country:	US
Contact telephone:	Not reported
Contact email:	Not reported
EPA Region:	02
Land type:	Facility is not located on Indian land. Additional information is not known.
Classification:	Non-Generator
Description:	Handler: Non-Generators do not presently generate hazardous waste

Owner/Operator Summary:

Owner/operator name:	APEX AIRTRONICS INC
Owner/operator address:	NOT REQUIRED NOT REQUIRED, WY 99999
Owner/operator country:	US
Owner/operator telephone:	212-555-1212
Owner/operator email:	Not reported
Owner/operator fax:	Not reported
Owner/operator extension:	Not reported
Legal status:	Private
Owner/Operator Type:	Owner
Owner/Op start date:	Not reported
Owner/Op end date:	Not reported

Owner/operator name:	APEX AIRTRONICS INC
Owner/operator address:	NOT REQUIRED NOT REQUIRED, WY 99999
Owner/operator country:	US
Owner/operator telephone:	212-555-1212
Owner/operator email:	Not reported

APEX AIRTRONICS INC (Continued) **1000438728**

Owner/operator fax: Not reported
Owner/operator extension: Not reported
Legal status: Private
Owner/Operator Type: Operator
Owner/Op start date: Not reported
Owner/Op end date: Not reported

Handler Activities Summary:
U.S. importer of hazardous waste: No
Mixed waste (haz. and radioactive): No
Recycler of hazardous waste: No
Transporter of hazardous waste: No
Treater, storer or disposer of HW: No
Underground injection activity: No
On-site burner exemption: No
Furnace exemption: No
Used oil fuel burner: No
Used oil processor: No
User oil refiner: No
Used oil fuel marketer to burner: No
Used oil Specification marketer: No
Used oil transfer facility: No
Used oil transporter: No

Historical Generators:
Date form received by agency: 01/01/2006
Site name: APEX AIRTRONICS INC
Classification: Not a generator, verified

Date form received by agency: 07/14/1999
Site name: APEX AIRTRONICS INC
Classification: Small Quantity Generator

Date form received by agency: 08/18/1980
Site name: APEX AIRTRONICS INC
Classification: Large Quantity Generator

. Waste code: F003
. Waste name: THE FOLLOWING SPENT NON-HALOGENATED SOLVENTS: XYLENE, ACETONE, ETHYL ACETATE, ETHYL BENZENE, ETHYL ETHER, METHYL ISOBUTYL KETONE, N-BUTYL ALCOHOL, CYCLOHEXANONE, AND METHANOL; ALL SPENT SOLVENT MIXTURES/BLENDS CONTAINING, BEFORE USE, ONLY THE ABOVE SPENT NON-HALOGENATED SOLVENTS; AND ALL SPENT SOLVENT MIXTURES/BLENDS CONTAINING, BEFORE USE, ONE OR MORE OF THE ABOVE NON-HALOGENATED SOLVENTS, AND, A TOTAL OF TEN PERCENT OR MORE (BY VOLUME) OF ONE OR MORE OF THOSE SOLVENTS LISTED IN F001, F002, F004, AND F005, AND STILL BOTTOMS FROM THE RECOVERY OF THESE SPENT SOLVENTS AND SPENT SOLVENT MIXTURES.

. Waste code: F005
. Waste name: THE FOLLOWING SPENT NON-HALOGENATED SOLVENTS: TOLUENE, METHYL ETHYL KETONE, CARBON DISULFIDE, ISOBUTANOL, PYRIDINE, BENZENE, 2-ETHOXYETHANOL, AND 2-NITROPROPANE; ALL SPENT SOLVENT MIXTURES/BLENDS CONTAINING, BEFORE USE, A TOTAL OF TEN PERCENT OR MORE (BY VOLUME) OF ONE OR MORE OF THE ABOVE NON-HALOGENATED SOLVENTS OR THOSE SOLVENTS LISTED IN F001, F002, OR F004; AND STILL BOTTOMS FROM THE RECOVERY OF

APEX AIRTRONICS INC (Continued) **1000438728**

THESE SPENT SOLVENTS AND SPENT SOLVENT MIXTURES.

. Waste code: F017
. Waste name: Not Defined

. Waste code: U031
. Waste name: 1-BUTANOL (I)

. Waste code: U140
. Waste name: ISOBUTYL ALCOHOL (I,T)

. Waste code: U220
. Waste name: BENZENE, METHYL-

Facility Has Received Notices of Violations:
Regulation violated: Not reported
Area of violation: Generators - General
Date violation determined: 07/23/1992
Date achieved compliance: 09/22/1998
Violation lead agency: State
Enforcement action: WRITTEN INFORMAL
Enforcement action date: 04/23/1993
Enf. disposition status: Not reported
Enf. disp. status date: Not reported
Enforcement lead agency: State
Proposed penalty amount: Not reported
Final penalty amount: Not reported
Paid penalty amount: Not reported

Regulation violated: Not reported
Area of violation: Generators - General
Date violation determined: 07/23/1992
Date achieved compliance: 09/22/1998
Violation lead agency: State
Enforcement action: WRITTEN INFORMAL
Enforcement action date: 07/23/1992
Enf. disposition status: Not reported
Enf. disp. status date: Not reported
Enforcement lead agency: State
Proposed penalty amount: Not reported
Final penalty amount: Not reported
Paid penalty amount: Not reported

Regulation violated: Not reported
Area of violation: Generators - General
Date violation determined: 06/07/1991
Date achieved compliance: 09/22/1998
Violation lead agency: State
Enforcement action: WRITTEN INFORMAL
Enforcement action date: 07/23/1992
Enf. disposition status: Not reported
Enf. disp. status date: Not reported
Enforcement lead agency: State
Proposed penalty amount: Not reported
Final penalty amount: Not reported
Paid penalty amount: Not reported

APEX AIRTRONICS INC (Continued) **1000438728**

Regulation violated: Not reported
Area of violation: Generators - General
Date violation determined: 06/07/1991
Date achieved compliance: 09/22/1998
Violation lead agency: State
Enforcement action: WRITTEN INFORMAL
Enforcement action date: 04/23/1993
Enf. disposition status: Not reported
Enf. disp. status date: Not reported
Enforcement lead agency: State
Proposed penalty amount: Not reported
Final penalty amount: Not reported
Paid penalty amount: Not reported

Regulation violated: Not reported
Area of violation: Generators - General
Date violation determined: 06/07/1991
Date achieved compliance: 09/22/1998
Violation lead agency: State
Enforcement action: WRITTEN INFORMAL
Enforcement action date: 06/07/1991
Enf. disposition status: Not reported
Enf. disp. status date: Not reported
Enforcement lead agency: State
Proposed penalty amount: Not reported
Final penalty amount: Not reported
Paid penalty amount: Not reported

Evaluation Action Summary:
Evaluation date: 09/16/1998
Evaluation: COMPLIANCE EVALUATION INSPECTION ON-SITE
Area of violation: Generators - General
Date achieved compliance: 09/22/1998
Evaluation lead agency: State

Evaluation date: 06/19/1992
Evaluation: COMPLIANCE EVALUATION INSPECTION ON-SITE
Area of violation: Generators - General
Date achieved compliance: 09/22/1998
Evaluation lead agency: State

Evaluation date: 01/17/1991
Evaluation: COMPLIANCE EVALUATION INSPECTION ON-SITE
Area of violation: Generators - General
Date achieved compliance: 09/22/1998
Evaluation lead agency: State

ICIS:
Enforcement Action ID: 02-000F000360470101500002
FRS ID: 110001596096
Action Name: APEX AIRTRONICS INC-2465 ATLANTIC AVE 360470101500002
Facility Name: APEX AIRTRONICS INC-2465 ATLANTIC AVE
Facility Address: 2465 ATLANTIC AVENUE
BROOKLYN, NY 11207
Enforcement Action Type: Notice of Violation
Facility County: KINGS
Program System Acronym: AIR

APEX AIRTRONICS INC (Continued) **1000438728**

Enforcement Action Forum Desc: Administrative - Informal
EA Type Code: NOV
Facility SIC Code: 3479
Federal Facility ID: Not reported
Latitude in Decimal Degrees: 40.67601
Longitude in Decimal Degrees: -73.9033
Permit Type Desc: Not reported
Program System Acronym: NY0000002610500246
Facility NAICS Code: 336413
Tribal Land Code: Not reported

US AIRS (AFS):
Envid: 1000438728
Region Code: 02
County Code: NY047
Programmatic ID: AIR NY0000002610500246
Facility Registry ID: 110001596096
D and B Number: Not reported
Facility Site Name: APEX AIRTRONICS INC-2465 ATLANTIC AVE
Primary SIC Code: 3479
NAICS Code: 336413
Default Air Classification Code: SMI
Facility Type of Ownership Code: POF
Air CMS Category Code: Not reported
HPV Status: Not reported

US AIRS (AFS):
Region Code: 02
Programmatic ID: AIR NY0000002610500246
Facility Registry ID: 110001596096
Air Operating Status Code: OPR
Default Air Classification Code: SMI
Air Program: State Implementation Plan for National Primary and Secondary Ambient Air Quality Standards
Activity Date: 1992-08-20 00:00:00
Activity Status Date: Not reported
Activity Group: Compliance Monitoring
Activity Type: Inspection/Evaluation
Activity Status: Not reported

Region Code: 02
Programmatic ID: AIR NY0000002610500246
Facility Registry ID: 110001596096
Air Operating Status Code: OPR
Default Air Classification Code: SMI
Air Program: State Implementation Plan for National Primary and Secondary Ambient Air Quality Standards
Activity Date: 1999-06-15 00:00:00
Activity Status Date: Not reported
Activity Group: Compliance Monitoring
Activity Type: Inspection/Evaluation
Activity Status: Not reported

Region Code: 02
Programmatic ID: AIR NY0000002610500246
Facility Registry ID: 110001596096
Air Operating Status Code: OPR
Default Air Classification Code: SMI

APEX AIRTRONICS INC (Continued) **1000438728**

Air Program: State Implementation Plan for National Primary and Secondary Ambient Air Quality Standards
Activity Date: 2003-12-15 00:00:00
Activity Status Date: Not reported
Activity Group: Compliance Monitoring
Activity Type: Inspection/Evaluation
Activity Status: Not reported

Region Code: 02
Programmatic ID: AIR NY0000002610500246
Facility Registry ID: 110001596096
Air Operating Status Code: OPR
Default Air Classification Code: SMI
Air Program: State Implementation Plan for National Primary and Secondary Ambient Air Quality Standards
Activity Date: 1993-11-16 00:00:00
Activity Status Date: 1993-11-16 00:00:00
Activity Group: Enforcement Action
Activity Type: Administrative - Informal
Activity Status: Achieved

FINDS:

Registry ID: 110001596096

Environmental Interest/Information System
AFS (Aerometric Information Retrieval System (AIRS) Facility Subsystem) replaces the former Compliance Data System (CDS), the National Emission Data System (NEDS), and the Storage and Retrieval of Aerometric Data (SAROAD). AIRS is the national repository for information concerning airborne pollution in the United States. AFS is used to track emissions and compliance data from industrial plants. AFS data are utilized by states to prepare State Implementation Plans to comply with regulatory programs and by EPA as an input for the estimation of total national emissions. AFS is undergoing a major redesign to support facility operating permits required under Title V of the Clean Air Act.

AIR SYNTHETIC MINOR

RCRAInfo is a national information system that supports the Resource Conservation and Recovery Act (RCRA) program through the tracking of events and activities related to facilities that generate, transport, and treat, store, or dispose of hazardous waste. RCRAInfo allows RCRA program staff to track the notification, permit, compliance, and corrective action activities required under RCRA.

FIS (New York - Facility Information System) is New York's Department of Environmental Conservation (DEC) information system for tracking environmental facility information found across the State.

Click this hyperlink while viewing on your computer to access additional FINDS: detail in the EDR Site Report.

ECHO:
Envid: 1000438728

APEX AIRTRONICS INC (Continued) **1000438728**

Registry ID: 110001596096
DFR URL: http://echo.epa.gov/detailed-facility-report?fid=110001596096

NY MANIFEST:
Country: USA
EPA ID: NYD001284439
Facility Status: Not reported
Location Address 1: 2465-69 ATLANTIC AVE
Code: BP
Location Address 2: Not reported
Total Tanks: Not reported
Location City: BROOKLYN
Location State: NY
Location Zip: 11207
Location Zip 4: Not reported

NY MANIFEST:
EPAID: NYD001284439
Mailing Name: APEX AIRTRONICS INC
Mailing Contact: FRANK ROSENBLUM
Mailing Address 1: 2465-69 ATLANTIC AVENUE
Mailing Address 2: Not reported
Mailing City: BROOKLYN
Mailing State: NY
Mailing Zip: 11207
Mailing Zip 4: Not reported
Mailing Country: USA
Mailing Phone: 7184858560

NY MANIFEST:
Document ID: Not reported
Manifest Status: Not reported
seq: Not reported
Year: 2008
Trans1 State ID: NJD054126164
Trans2 State ID: Not reported
Generator Ship Date: 09/25/2008
Trans1 Recv Date: 09/25/2008
Trans2 Recv Date: Not reported
TSD Site Recv Date: 10/07/2008
Part A Recv Date: Not reported
Part B Recv Date: Not reported
Generator EPA ID: NYD001284439
Trans1 EPA ID: Not reported
Trans2 EPA ID: Not reported
TSDF ID 1: OHD066060609
TSDF ID 2: Not reported
Manifest Tracking Number: 003110110JJK
Import Indicator: N
Export Indicator: N
Discr Quantity Indicator: N
Discr Type Indicator: N
Discr Residue Indicator: N
Discr Partial Reject Indicator: N
Discr Full Reject Indicator: N
Manifest Ref Number: Not reported
Alt Facility RCRA ID: Not reported

APEX AIRTRONICS INC (Continued) **1000438728**

Alt Facility Sign Date:	Not reported
MGMT Method Type Code:	H061
Waste Code:	Not reported
Waste Code:	Not reported
Waste Code:	Not reported
Waste Code:	Not reported
Waste Code:	Not reported
Waste Code:	Not reported
Quantity:	750.0
Units:	P - Pounds
Number of Containers:	3.0
Container Type:	DM - Metal drums, barrels
Handling Method:	B Incineration, heat recovery, burning.
Specific Gravity:	1.0
Waste Code:	D001
Waste Code 1_2:	D008
Waste Code 1_3:	Not reported
Waste Code 1_4:	Not reported
Waste Code 1_5:	Not reported
Waste Code 1_6:	Not reported

Click this hyperlink while viewing on your computer to access
-1 additional NY MANIFEST: record(s) in the EDR Site Report.

F35 **DRUM RUN** **NY Spills** **S106722295**
SSE **2509 ATLANTIC AVE** **N/A**
< 1/8 **BROOKLYN, NY**
0.085 mi.
448 ft. **Site 1 of 3 in cluster F**

Relative: **Lower**
Actual: **59 ft.**

SPILLS:

Facility ID:	0407976
Facility Type:	ER
Spill Number:	0407976
DER Facility ID:	267780
Site ID:	332572
DEC Region:	2
Closed Date:	2004-11-01
Spill Cause:	Abandoned Drums
Spill Class:	D4
SWIS:	2401
Spill Date:	2004-10-18
Investigator:	TJDEMEO
Referred To:	Not reported
Reported to Dept:	2004-10-18
CID:	73
Water Affected:	Not reported
Spill Source:	Commercial/Industrial
Spill Notifier:	Fire Department
Cleanup Ceased:	Not reported
Cleanup Meets Std:	False
Last Inspection:	Not reported
Recommended Penalty:	False
UST Trust:	False
Remediation Phase:	0
Date Entered In Computer:	2004-10-19
Spill Record Last Update:	2004-11-01

DRUM RUN (Continued) **S106722295**

Spiller Name:	Not reported
Spiller Company:	Not reported
Spiller Address:	2 PETTICOAT LA
Spiller Company:	001
Contact Name:	JOSEPH MCGOVERN
DEC Memo:	"11/1/04 TJD Drum emptied as part of Drum Run on 10/29/04. Spill closed"
Remarks:	"5 DRUMS VARYING SIZE CONTAINING WASTE OIL FOUND ABANDONED. NO LEAK AT THIS TIME. FD IS PACKING THE DRUMS."

All Materials:

Site ID:	332572
Operable Unit ID:	1094804
Operable Unit:	01
Material ID:	574936
Material Code:	0022
Material Name:	waste oil/used oil
Case No.:	Not reported
Material FA:	Petroleum
Quantity:	150.00
Units:	G
Recovered:	.00
Oxygenate:	Not reported

G36 **BROADWAY FULTON SERVICE STN** **EDR Hist Auto** **1020372745**
ESE **2090 BROADWAY** **N/A**
< 1/8 **BROOKLYN, NY 11207**
0.086 mi.
454 ft. **Site 1 of 20 in cluster G**

Relative: EDR Hist Auto
Lower

Actual:
69 ft.

Year:	Name:	Type:
1969	BROADWAY FULTON SERVICE STN	Gasoline Service Stations
1970	BROADWAY FULTON SERVICE STN	Gasoline Service Stations
1971	BROADWAY FULTON SERVICE STN	Gasoline Service Stations
1972	BROADWAY FULTON SERVICE STN	Gasoline Service Stations
1973	BROADWAY FULTON SERVICE STN	Gasoline Service Stations
1974	BROADWAY FULTON SERVICE STN	Gasoline Service Stations
1975	BROADWAY FULTON SERVICE STN	Gasoline Service Stations
1976	BROADWAY FULTON SERVICE STN	Gasoline Service Stations
1983	BROADWAY FULTON SERVICE STN*	Gasoline Service Stations
1985	BROADWAY FULTON SERVICE STN*	Gasoline Service Stations
1986	BROADWAY FULTON SERVICE STN*	Gasoline Service Stations
1987	BROADWAY FULTON SERVICE STN*	Gasoline Service Stations
1988	BROADWAY FULTON SERVICE STN	Gasoline Service Stations
1989	BROADWAY FULTON SERVICE STN	Gasoline Service Stations

G37
ESE
< 1/8
0.086 mi.
454 ft.

BROADWAY FILTON
2090 BROADWAY
BROOKLYN, NY 11207

Site 2 of 20 in cluster G

NY UST **U000403356**
N/A

Relative:
Lower

Actual:
69 ft.

UST:

Id/Status:	2-146188 / Unregulated/Closed
Program Type:	PBS
Region:	STATE
DEC Region:	2
Expiration Date:	N/A
UTM X:	592889.32324
UTM Y:	4503469.38224
Site Type:	Unknown

Affiliation Records:

Site Id:	4228
Affiliation Type:	Facility Owner
Company Name:	POWER TEST REALTY COMPANY
Contact Type:	Not reported
Contact Name:	Not reported
Address1:	175 SUNNYSIDE PL
Address2:	Not reported
City:	PLAINVIEW
State:	NY
Zip Code:	11803
Country Code:	001
Phone:	(516) 576-9500
EMail:	Not reported
Fax Number:	Not reported
Modified By:	TRANSLAT
Date Last Modified:	2004-03-04

Site Id:	4228
Affiliation Type:	Mail Contact
Company Name:	POWER TEST REALTY COMPANY
Contact Type:	Not reported
Contact Name:	Not reported
Address1:	175 SUNNYSIDE PL
Address2:	Not reported
City:	PLAINVIEW
State:	NY
Zip Code:	11803
Country Code:	001
Phone:	(516) 576-9500
EMail:	Not reported
Fax Number:	Not reported
Modified By:	TRANSLAT
Date Last Modified:	2004-03-04

Site Id:	4228
Affiliation Type:	Facility Operator
Company Name:	BROADWAY FILTON
Contact Type:	Not reported
Contact Name:	BROADWAY FULTON
Address1:	Not reported
Address2:	Not reported
City:	Not reported
State:	NY

BROADWAY FILTON (Continued) **U000403356**

Zip Code:	Not reported
Country Code:	001
Phone:	(718) 342-8780
EMail:	Not reported
Fax Number:	Not reported
Modified By:	NRLOMBAR
Date Last Modified:	2009-07-21

Site Id:	4228
Affiliation Type:	Emergency Contact
Company Name:	POWER TEST REALTY COMPANY
Contact Type:	Not reported
Contact Name:	TOM DICKSON
Address1:	Not reported
Address2:	Not reported
City:	Not reported
State:	NN
Zip Code:	Not reported
Country Code:	999
Phone:	(718) 729-6500
EMail:	Not reported
Fax Number:	Not reported
Modified By:	NRLOMBAR
Date Last Modified:	2009-07-21

Tank Info:

Tank Number:	001
Tank ID:	19133
Tank Status:	Closed - Removed
Material Name:	Closed - Removed
Capacity Gallons:	550
Install Date:	10/01/1971
Date Tank Closed:	04/20/2012
Registered:	True
Tank Location:	Underground
Tank Type:	Steel/carbon steel
Material Code:	0009
Common Name of Substance:	Gasoline

Tightness Test Method:	NN
Date Test:	Not reported
Next Test Date:	Not reported
Pipe Model:	Not reported
Modified By:	LXZIELIN
Last Modified:	04/14/2017

Equipment Records:

J02 - Dispenser - Suction Dispenser
B00 - Tank External Protection - None
C00 - Pipe Location - No Piping
D02 - Pipe Type - Galvanized Steel
F00 - Pipe External Protection - None
G03 - Tank Secondary Containment - Vault (w/o access)
H00 - Tank Leak Detection - None
I00 - Overfill - None
A00 - Tank Internal Protection - None

BROADWAY FILTON (Continued) **U000403356**

Tank Number: 002
Tank ID: 19134
Tank Status: Closed - Removed
Material Name: Closed - Removed
Capacity Gallons: 550
Install Date: 10/01/1971
Date Tank Closed: 04/20/1988
Registered: True
Tank Location: Underground
Tank Type: Steel/carbon steel
Material Code: 0009
Common Name of Substance: Gasoline

Tightness Test Method: NN
Date Test: Not reported
Next Test Date: Not reported
Pipe Model: Not reported
Modified By: LXZIELIN
Last Modified: 04/14/2017

Equipment Records:

J02 - Dispenser - Suction Dispenser
G03 - Tank Secondary Containment - Vault (w/o access)
H00 - Tank Leak Detection - None
I00 - Overfill - None
D02 - Pipe Type - Galvanized Steel
F00 - Pipe External Protection - None
B00 - Tank External Protection - None
C00 - Pipe Location - No Piping
A00 - Tank Internal Protection - None

Tank Number: 003
Tank ID: 19135
Tank Status: Closed - Removed
Material Name: Closed - Removed
Capacity Gallons: 550
Install Date: 10/01/1971
Date Tank Closed: 04/20/1988
Registered: True
Tank Location: Underground
Tank Type: Steel/carbon steel
Material Code: 0009
Common Name of Substance: Gasoline

Tightness Test Method: NN
Date Test: Not reported
Next Test Date: Not reported
Pipe Model: Not reported
Modified By: LXZIELIN
Last Modified: 04/14/2017

Equipment Records:

J02 - Dispenser - Suction Dispenser
H00 - Tank Leak Detection - None
I00 - Overfill - None
G03 - Tank Secondary Containment - Vault (w/o access)
B00 - Tank External Protection - None

BROADWAY FILTON (Continued) **U000403356**

C00 - Pipe Location - No Piping
D02 - Pipe Type - Galvanized Steel
F00 - Pipe External Protection - None
A00 - Tank Internal Protection - None

Tank Number:	004
Tank ID:	19136
Tank Status:	Closed - Removed
Material Name:	Closed - Removed
Capacity Gallons:	550
Install Date:	10/01/1971
Date Tank Closed:	04/20/1988
Registered:	True
Tank Location:	Underground
Tank Type:	Steel/carbon steel
Material Code:	0009
Common Name of Substance:	Gasoline
Tightness Test Method:	NN
Date Test:	Not reported
Next Test Date:	Not reported
Pipe Model:	Not reported
Modified By:	LXZIELIN
Last Modified:	04/14/2017

Equipment Records:

J02 - Dispenser - Suction Dispenser
B00 - Tank External Protection - None
C00 - Pipe Location - No Piping
D02 - Pipe Type - Galvanized Steel
F00 - Pipe External Protection - None
G03 - Tank Secondary Containment - Vault (w/o access)
H00 - Tank Leak Detection - None
I00 - Overfill - None
A00 - Tank Internal Protection - None

Tank Number:	005
Tank ID:	19137
Tank Status:	Closed - Removed
Material Name:	Closed - Removed
Capacity Gallons:	550
Install Date:	10/01/1971
Date Tank Closed:	04/20/1988
Registered:	True
Tank Location:	Underground
Tank Type:	Steel/carbon steel
Material Code:	0009
Common Name of Substance:	Gasoline
Tightness Test Method:	NN
Date Test:	Not reported
Next Test Date:	Not reported
Pipe Model:	Not reported
Modified By:	LXZIELIN
Last Modified:	04/14/2017

BROADWAY FILTON (Continued) **U000403356**

Equipment Records:

J02 - Dispenser - Suction Dispenser
G03 - Tank Secondary Containment - Vault (w/o access)
H00 - Tank Leak Detection - None
I00 - Overfill - None
F00 - Pipe External Protection - None
B00 - Tank External Protection - None
C00 - Pipe Location - No Piping
D02 - Pipe Type - Galvanized Steel
A00 - Tank Internal Protection - None

Tank Number:	006
Tank ID:	19138
Tank Status:	Closed - Removed
Material Name:	Closed - Removed
Capacity Gallons:	550
Install Date:	10/01/1971
Date Tank Closed:	04/20/1988
Registered:	True
Tank Location:	Underground
Tank Type:	Steel/carbon steel
Material Code:	0009
Common Name of Substance:	Gasoline
Tightness Test Method:	NN
Date Test:	Not reported
Next Test Date:	Not reported
Pipe Model:	Not reported
Modified By:	LXZIELIN
Last Modified:	04/14/2017

Equipment Records:

J02 - Dispenser - Suction Dispenser
G03 - Tank Secondary Containment - Vault (w/o access)
H00 - Tank Leak Detection - None
I00 - Overfill - None
C00 - Pipe Location - No Piping
D02 - Pipe Type - Galvanized Steel
F00 - Pipe External Protection - None
B00 - Tank External Protection - None
A00 - Tank Internal Protection - None

C38 **LOT 16,TAXBLOCK 1554** **NY E DESIGNATION** **S118704114**
West **1495 HERKIMER STREET** **N/A**
< 1/8 **BROOKLYN, NY**
0.090 mi.
477 ft. **Site 8 of 9 in cluster C**

Relative:
Higher

Actual:
75 ft.

E DESIGNATION:

Tax Lot(s):	16
Tax Block:	1554
Borough Code:	Not reported
E-No:	E-366
Effective Date:	4/20/2016
Satisfaction Date:	Not reported
Ceqr Number:	15DCP102K
Ulurp Number:	160035ZMK, 160050ZRK

LOT 16,TAXBLOCK 1554 (Continued) **S118704114**

Zoning Map No: 17c, 17d

Description: Exhaust stack location limitations
Lot Remediation Date: Not reported

Description: Air Quality - HVAC fuel limited to natural gas
Lot Remediation Date: Not reported

Description: Hazardous Materials* Phase I and Phase II Testing Protocol
Lot Remediation Date: Not reported

Description: Window Wall Attenuation & Alternate Ventilation
Lot Remediation Date: Not reported

E39 **ARIES AUTOWORLD LTD** **NY SWF/LF** **S108145674**
SW **2471 ATLANTIC AVE** **N/A**
< 1/8 **BROOKLYN, NY 11207**
0.091 mi.
479 ft. **Site 6 of 9 in cluster E**

Relative: SWF/LF:
Lower

Actual: Flag:	INACTIVE
67 ft. Region Code:	2
Phone Number:	Not reported
Owner Name:	Not reported
Owner Type:	Not reported
Owner Address:	Not reported
Owner Addr2:	Not reported
Owner City,St,Zip:	Not reported
Owner Email:	Not reported
Owner Phone:	Not reported
Contact Name:	Not reported
Contact Address:	Not reported
Contact Addr2:	Not reported
Contact City,St,Zip:	Not reported
Contact Email:	Not reported
Contact Phone:	Not reported
Activity Desc:	Vehicle Dismantling Facility
Activity Number:	Not reported
Active:	No
East Coordinate:	592730
North Coordinate:	4503291
Accuracy Code:	Not reported
Regulatory Status:	Not reported
Waste Type:	Not reported
Authorization #:	Not reported
Authorization Date:	Not reported
Expiration Date:	Not reported
Operator Name:	Not reported
Operator Type:	Not reported
Laste Date:	Not reported

G40 **EAST NEW YORK DEPOT** **NY LTANKS** **S100177204**
East **25 JAMAICA AVE/NYCTA** **N/A**
< 1/8 **BROOKLYN, NY**
0.092 mi.
485 ft. **Site 3 of 20 in cluster G**

Relative: **Lower**

Actual: **69 ft.**

LTANKS:

Facility ID:	9102804
Site ID:	300659
Closed Date:	2000-12-27
Spill Number:	9102804
Spill Date:	1991-06-10
Spill Cause:	Tank Test Failure
Spill Source:	Commercial/Industrial
Spill Class:	C3
Cleanup Ceased:	Not reported
SWIS:	2401
Investigator:	MCTIBBE
Referred To:	8807411
Reported to Dept:	1991-06-10
CID:	Not reported
Water Affected:	Not reported
Spill Notifier:	Other
Last Inspection:	Not reported
Recommended Penalty:	False
Meets Standard:	False
UST Involvement:	True
Remediation Phase:	0
Date Entered In Computer:	1991-06-11
Spill Record Last Update:	2010-12-24
Spiller Name:	Not reported
Spiller Company:	NYCTA
Spiller Address:	Not reported
Spiller County:	999
Spiller Contact:	Not reported
Spiller Phone:	Not reported
Spiller Extention:	Not reported
DEC Region:	2
DER Facility ID:	243189
DEC Memo:	"Prior to Sept, 2004 data translation this spill Lead_DEC Field was TIBBE 11/17/94: REASSIGNED FROM SIGONA TO ZHITOMIRSKY ON 11/17/94. transfered from Hale to Tibbe on 12/27/00. refer to 88-07411. tanks closed and replaced and invrstigation/remediation is ongoing. "
Remarks:	"2-500 GAL MANIFOLDED 0.48 CAP SUPPLY LINE, WILL PUMP OUT TANK"

All TTF:

Facility ID:	9102804
Spill Number:	9102804
Spill Tank Test:	1538648
Site ID:	300659
Tank Number:	Not reported
Tank Size:	0
Material:	0008
EPA UST:	Not reported
UST:	Not reported
Cause:	Not reported
Source:	Not reported
Test Method:	00
Test Method 2:	Unknown
Leak Rate:	.00

EAST NEW YORK DEPOT (Continued) **S100177204**

Gross Fail: Not reported
Modified By: Spills
Last Modified Date: Not reported

All Materials:
Site ID: 300659
Operable Unit ID: 953625
Operable Unit: 01
Material ID: 425291
Material Code: 0008
Material Name: diesel
Case No.: Not reported
Material FA: Petroleum
Quantity: -1.00
Units: G
Recovered: .00
Oxygenate: Not reported

G41 **MTA NYCT - JAMAICA LINE II - JMZ** **RCRA-SQG** **1010328805**
ESE **KENT AVE & S 6TH ST TO 75TH ST** **NJ MANIFEST** **NYR000145045**
< 1/8 **BROOKLYN, NY 11249**
0.093 mi.
492 ft. **Site 4 of 20 in cluster G**

Relative:
Lower

Actual:
69 ft.

RCRA-SQG:
Date form received by agency: 06/24/2016
Facility name: MTA NYCT - JAMAICA LINE II - JMZ
Facility address: KENT AVE & S 6TH ST TO 75TH ST
& JAMAICA AVE
BROOKLYN, NY 11249
EPA ID: NYR000145045
Mailing address: BROADWAY 5TH FL 503
NEW YORK, NY 10004
Contact: LUMINITA MARINESCU
Contact address: BROADWAY 5TH FL 503
NEW YORK, NY 10004
Contact country: US
Contact telephone: 646-252-3506
Contact email: LUMINITA.MARINESCU@NYCT.COM
EPA Region: 02
Land type: State
Classification: Small Small Quantity Generator
Description: Handler: generates more than 100 and less than 1000 kg of hazardous waste during any calendar month and accumulates less than 6000 kg of hazardous waste at any time; or generates 100 kg or less of hazardous waste during any calendar month, and accumulates more than 1000 kg of hazardous waste at any time

Owner/Operator Summary:
Owner/operator name: MTA NYCT
Owner/operator address: Not reported
Not reported
Owner/operator country: US
Owner/operator telephone: Not reported
Owner/operator email: Not reported
Owner/operator fax: Not reported

MTA NYCT - JAMAICA LINE II - JMZ (Continued) **1010328805**

Owner/operator extension: Not reported
Legal status: State
Owner/Operator Type: Operator
Owner/Op start date: 03/01/1968
Owner/Op end date: Not reported

Owner/operator name: MTA NYCT
Owner/operator address: BROADWAY 5TH FL 503
NEW YORK, NY 10004
Owner/operator country: US
Owner/operator telephone: 646-252-3506
Owner/operator email: Not reported
Owner/operator fax: Not reported
Owner/operator extension: Not reported
Legal status: State
Owner/Operator Type: Owner
Owner/Op start date: 03/01/1968
Owner/Op end date: Not reported

Handler Activities Summary:
U.S. importer of hazardous waste: No
Mixed waste (haz. and radioactive): No
Recycler of hazardous waste: No
Transporter of hazardous waste: No
Treater, storer or disposer of HW: No
Underground injection activity: No
On-site burner exemption: No
Furnace exemption: No
Used oil fuel burner: No
Used oil processor: No
User oil refiner: No
Used oil fuel marketer to burner: No
Used oil Specification marketer: No
Used oil transfer facility: No
Used oil transporter: No

. Waste code: D008
. Waste name: LEAD

Historical Generators:
Date form received by agency: 09/10/2015
Site name: MTA NYCT - JAMAICA LINE BENTS 750 -1007
Classification: Not a generator, verified

. Waste code: D008
. Waste name: LEAD

Date form received by agency: 02/10/2014
Site name: MTA NYCT - JAMAICA LINE BENTS 750 -1007
Classification: Large Quantity Generator

. Waste code: D008
. Waste name: LEAD

Date form received by agency: 02/06/2007
Site name: MTA NYCT JAMAICA LN J & Z BENTS 750-1007

MTA NYCT - JAMAICA LINE II - JMZ (Continued) **1010328805**

Classification: Large Quantity Generator

. Waste code: D008
. Waste name: LEAD

Date form received by agency: 02/05/2007
Site name: MTA NYCT JAMAICA LN J & Z BENTS 750-1007
Classification: Large Quantity Generator

Date form received by agency: 02/05/2007
Site name: MTA NYCT JAMAICA LN J & Z BENTS 750-1007
Classification: Large Quantity Generator

Violation Status: No violations found

Evaluation Action Summary:
Evaluation date: 09/01/2015
Evaluation: COMPLIANCE EVALUATION INSPECTION ON-SITE
Area of violation: Not reported
Date achieved compliance: Not reported
Evaluation lead agency: State

NJ MANIFEST:
EPA Id: NYR000145045
Mail Address: BROADWAY 5TH FLOOR
Mail City/State/Zip: NEW YORK, NY 10004
Facility Phone: Not reported
Emergency Phone: Not reported
Contact: LUMINITA MARINESCU
Comments: Not reported
SIC Code: Not reported
County: NY047
Municipal: Not reported
Previous EPA Id: Not reported
Gen Flag: Not reported
Trans Flag: Not reported
TSDF Flag: Not reported
Name Change: Not reported
Date Change: Not reported

Manifest:
Manifest Number: 006736140FLE
EPA ID: NYR000145045
Date Shipped: 9/6/2013
TSDF EPA ID: NJD991291105
Transporter EPA ID: NJR986628162
Transporter 2 EPA ID: Not reported
Transporter 3 EPA ID: Not reported
Transporter 4 EPA ID: Not reported
Transporter 5 EPA ID: Not reported
Transporter 6 EPA ID: Not reported
Transporter 7 EPA ID: Not reported
Transporter 8 EPA ID: Not reported
Transporter 9 EPA ID: Not reported
Transporter 10 EPA ID: Not reported
Date Trans1 Transported Waste: Not reported
Date Trans2 Transported Waste: Not reported
Date Trans3 Transported Waste: Not reported

MTA NYCT - JAMAICA LINE II - JMZ (Continued) **1010328805**

Date Trans4 Transported Waste:	Not reported
Date Trans5 Transported Waste:	Not reported
Date Trans6 Transported Waste:	Not reported
Date Trans7 Transported Waste:	Not reported
Date Trans8 Transported Waste:	Not reported
Date Trans9 Transported Waste:	Not reported
Date Trans10 Transported Waste:	Not reported
Date TSDF Received Waste:	Not reported
TSDF EPA Facility Name:	Not reported
QTY Units:	Not reported
Transporter SEQ ID:	Not reported
Transporter-1 Date:	Not reported
Waste SEQ ID:	Not reported
Waste Type Code 2:	Not reported
Waste Type Code 3:	Not reported
Waste Type Code 4:	Not reported
Waste Type Code 5:	Not reported
Waste Type Code 6:	Not reported
Date Accepted:	Not reported
Manifest Discrepancy Type:	Not reported
Data Entry Number:	Not reported
Was Load Rejected:	NEW YORK, NY 10004
Reason Load Was Rejected:	Not reported

Waste:

Manifest Year:	Not reported
Waste Code:	D008
Hand Code:	Not reported
Quantity:	21,560.00 Pounds

Manifest Number:	006736226FLE
EPA ID:	NYR000145045
Date Shipped:	9/26/2013
TSDF EPA ID:	NJD991291105
Transporter EPA ID:	NJR986628162
Transporter 2 EPA ID:	Not reported
Transporter 3 EPA ID:	Not reported
Transporter 4 EPA ID:	Not reported
Transporter 5 EPA ID:	Not reported
Transporter 6 EPA ID:	Not reported
Transporter 7 EPA ID:	Not reported
Transporter 8 EPA ID:	Not reported
Transporter 9 EPA ID:	Not reported
Transporter 10 EPA ID:	Not reported
Date Trans1 Transported Waste:	Not reported
Date Trans2 Transported Waste:	Not reported
Date Trans3 Transported Waste:	Not reported
Date Trans4 Transported Waste:	Not reported
Date Trans5 Transported Waste:	Not reported
Date Trans6 Transported Waste:	Not reported
Date Trans7 Transported Waste:	Not reported
Date Trans8 Transported Waste:	Not reported
Date Trans9 Transported Waste:	Not reported
Date Trans10 Transported Waste:	Not reported
Date TSDF Received Waste:	Not reported
TSDF EPA Facility Name:	Not reported
QTY Units:	Not reported

MTA NYCT - JAMAICA LINE II - JMZ (Continued) **1010328805**

Transporter SEQ ID:	Not reported
Transporter-1 Date:	Not reported
Waste SEQ ID:	Not reported
Waste Type Code 2:	Not reported
Waste Type Code 3:	Not reported
Waste Type Code 4:	Not reported
Waste Type Code 5:	Not reported
Waste Type Code 6:	Not reported
Date Accepted:	Not reported
Manifest Discrepancy Type:	Not reported
Data Entry Number:	Not reported
Was Load Rejected:	NEW YORK, NY 10004
Reason Load Was Rejected:	Not reported

Waste:

Manifest Year:	Not reported
Waste Code:	D008
Hand Code:	Not reported
Quantity:	24,660.00 Pounds

Manifest Number:	000458076WAS
EPA ID:	NYR000145045
Date Shipped:	12/10/2012
TSDF EPA ID:	NJD991291105
Transporter EPA ID:	NJR986628162
Transporter 2 EPA ID:	Not reported
Transporter 3 EPA ID:	Not reported
Transporter 4 EPA ID:	Not reported
Transporter 5 EPA ID:	Not reported
Transporter 6 EPA ID:	Not reported
Transporter 7 EPA ID:	Not reported
Transporter 8 EPA ID:	Not reported
Transporter 9 EPA ID:	Not reported
Transporter 10 EPA ID:	Not reported
Date Trans1 Transported Waste:	Not reported
Date Trans2 Transported Waste:	Not reported
Date Trans3 Transported Waste:	Not reported
Date Trans4 Transported Waste:	Not reported
Date Trans5 Transported Waste:	Not reported
Date Trans6 Transported Waste:	Not reported
Date Trans7 Transported Waste:	Not reported
Date Trans8 Transported Waste:	Not reported
Date Trans9 Transported Waste:	Not reported
Date Trans10 Transported Waste:	Not reported
Date TSDF Received Waste:	Not reported
TSDF EPA Facility Name:	Not reported
QTY Units:	Not reported
Transporter SEQ ID:	Not reported
Transporter-1 Date:	Not reported
Waste SEQ ID:	Not reported
Waste Type Code 2:	Not reported
Waste Type Code 3:	Not reported
Waste Type Code 4:	Not reported
Waste Type Code 5:	Not reported
Waste Type Code 6:	Not reported
Date Accepted:	Not reported
Manifest Discrepancy Type:	Not reported

MTA NYCT - JAMAICA LINE II - JMZ (Continued) **1010328805**

Data Entry Number: Not reported
Was Load Rejected: NEW YORK, NY 10004
Reason Load Was Rejected: Not reported

Waste:
Manifest Year: Not reported
Waste Code: D008
Hand Code: Not reported
Quantity: 400.00 Pounds

Manifest Number: 000067829WAS
EPA ID: NYR000145045
Date Shipped: 05/04/2007
TSDF EPA ID: NJD991291105
Transporter EPA ID: NYD046765574
Transporter 2 EPA ID: Not reported
Transporter 3 EPA ID: Not reported
Transporter 4 EPA ID: Not reported
Transporter 5 EPA ID: Not reported
Transporter 6 EPA ID: Not reported
Transporter 7 EPA ID: Not reported
Transporter 8 EPA ID: Not reported
Transporter 9 EPA ID: Not reported
Transporter 10 EPA ID: Not reported
Date Trans1 Transported Waste: 05/04/2007
Date Trans2 Transported Waste: Not reported
Date Trans3 Transported Waste: Not reported
Date Trans4 Transported Waste: Not reported
Date Trans5 Transported Waste: Not reported
Date Trans6 Transported Waste: Not reported
Date Trans7 Transported Waste: Not reported
Date Trans8 Transported Waste: Not reported
Date Trans9 Transported Waste: Not reported
Date Trans10 Transported Waste: Not reported
Date TSDF Received Waste: 05/14/2007
TSDF EPA Facility Name: Not reported
QTY Units: Not reported
Transporter SEQ ID: Not reported
Transporter-1 Date: Not reported
Waste SEQ ID: Not reported
Waste Type Code 2: Not reported
Waste Type Code 3: Not reported
Waste Type Code 4: Not reported
Waste Type Code 5: Not reported
Waste Type Code 6: Not reported
Date Accepted: Not reported
Manifest Discrepancy Type: Not reported
Data Entry Number: Not reported
Was Load Rejected: NEW YORK, NY 10004
Reason Load Was Rejected: Not reported

Waste:
Manifest Year: Not reported
Waste Code: D008
Hand Code: H11
Quantity: 600 P

MTA NYCT - JAMAICA LINE II - JMZ (Continued) **1010328805**

Manifest Number:	006739930FLE
EPA ID:	NYR000145045
Date Shipped:	12/3/2013
TSDF EPA ID:	NJD991291105
Transporter EPA ID:	NJR986628162
Transporter 2 EPA ID:	Not reported
Transporter 3 EPA ID:	Not reported
Transporter 4 EPA ID:	Not reported
Transporter 5 EPA ID:	Not reported
Transporter 6 EPA ID:	Not reported
Transporter 7 EPA ID:	Not reported
Transporter 8 EPA ID:	Not reported
Transporter 9 EPA ID:	Not reported
Transporter 10 EPA ID:	Not reported
Date Trans1 Transported Waste:	Not reported
Date Trans2 Transported Waste:	Not reported
Date Trans3 Transported Waste:	Not reported
Date Trans4 Transported Waste:	Not reported
Date Trans5 Transported Waste:	Not reported
Date Trans6 Transported Waste:	Not reported
Date Trans7 Transported Waste:	Not reported
Date Trans8 Transported Waste:	Not reported
Date Trans9 Transported Waste:	Not reported
Date Trans10 Transported Waste:	Not reported
Date TSDF Received Waste:	Not reported
TSDF EPA Facility Name:	Not reported
QTY Units:	Not reported
Transporter SEQ ID:	Not reported
Transporter-1 Date:	Not reported
Waste SEQ ID:	Not reported
Waste Type Code 2:	Not reported
Waste Type Code 3:	Not reported
Waste Type Code 4:	Not reported
Waste Type Code 5:	Not reported
Waste Type Code 6:	Not reported
Date Accepted:	Not reported
Manifest Discrepancy Type:	Not reported
Data Entry Number:	Not reported
Was Load Rejected:	NEW YORK, NY 10004
Reason Load Was Rejected:	Not reported

Waste:

Manifest Year:	Not reported
Waste Code:	D008
Hand Code:	Not reported
Quantity:	200.00 Pounds

Manifest Number:	006736103FLE
EPA ID:	NYR000145045
Date Shipped:	8/22/2013
TSDF EPA ID:	NJD991291105
Transporter EPA ID:	NJR986628162
Transporter 2 EPA ID:	Not reported
Transporter 3 EPA ID:	Not reported
Transporter 4 EPA ID:	Not reported
Transporter 5 EPA ID:	Not reported
Transporter 6 EPA ID:	Not reported

MTA NYCT - JAMAICA LINE II - JMZ (Continued) **1010328805**

Transporter 7 EPA ID:	Not reported
Transporter 8 EPA ID:	Not reported
Transporter 9 EPA ID:	Not reported
Transporter 10 EPA ID:	Not reported
Date Trans1 Transported Waste:	Not reported
Date Trans2 Transported Waste:	Not reported
Date Trans3 Transported Waste:	Not reported
Date Trans4 Transported Waste:	Not reported
Date Trans5 Transported Waste:	Not reported
Date Trans6 Transported Waste:	Not reported
Date Trans7 Transported Waste:	Not reported
Date Trans8 Transported Waste:	Not reported
Date Trans9 Transported Waste:	Not reported
Date Trans10 Transported Waste:	Not reported
Date TSDF Received Waste:	Not reported
TSDF EPA Facility Name:	Not reported
QTY Units:	Not reported
Transporter SEQ ID:	Not reported
Transporter-1 Date:	Not reported
Waste SEQ ID:	Not reported
Waste Type Code 2:	Not reported
Waste Type Code 3:	Not reported
Waste Type Code 4:	Not reported
Waste Type Code 5:	Not reported
Waste Type Code 6:	Not reported
Date Accepted:	Not reported
Manifest Discrepancy Type:	Not reported
Data Entry Number:	Not reported
Was Load Rejected:	NEW YORK, NY 10004
Reason Load Was Rejected:	Not reported

Waste:

Manifest Year:	Not reported
Waste Code:	D008
Hand Code:	Not reported
Quantity:	31,060.00 Pounds

Manifest Number:	000457880WAS
EPA ID:	NYR000145045
Date Shipped:	11/15/2012
TSDF EPA ID:	NJD991291105
Transporter EPA ID:	NJR986628162
Transporter 2 EPA ID:	Not reported
Transporter 3 EPA ID:	Not reported
Transporter 4 EPA ID:	Not reported
Transporter 5 EPA ID:	Not reported
Transporter 6 EPA ID:	Not reported
Transporter 7 EPA ID:	Not reported
Transporter 8 EPA ID:	Not reported
Transporter 9 EPA ID:	Not reported
Transporter 10 EPA ID:	Not reported
Date Trans1 Transported Waste:	Not reported
Date Trans2 Transported Waste:	Not reported
Date Trans3 Transported Waste:	Not reported
Date Trans4 Transported Waste:	Not reported
Date Trans5 Transported Waste:	Not reported
Date Trans6 Transported Waste:	Not reported

MTA NYCT - JAMAICA LINE II - JMZ (Continued) **1010328805**

Date Trans7 Transported Waste:	Not reported
Date Trans8 Transported Waste:	Not reported
Date Trans9 Transported Waste:	Not reported
Date Trans10 Transported Waste:	Not reported
Date TSDF Received Waste:	Not reported
TSDF EPA Facility Name:	Not reported
QTY Units:	Not reported
Transporter SEQ ID:	Not reported
Transporter-1 Date:	Not reported
Waste SEQ ID:	Not reported
Waste Type Code 2:	Not reported
Waste Type Code 3:	Not reported
Waste Type Code 4:	Not reported
Waste Type Code 5:	Not reported
Waste Type Code 6:	Not reported
Date Accepted:	Not reported
Manifest Discrepancy Type:	Not reported
Data Entry Number:	Not reported
Was Load Rejected:	NEW YORK, NY 10004
Reason Load Was Rejected:	Not reported

Waste:

Manifest Year:	Not reported
Waste Code:	D008
Hand Code:	Not reported
Quantity:	29,660.00 Pounds

Manifest Number:	000518059WAS
EPA ID:	NYR000145045
Date Shipped:	6/19/2013
TSDF EPA ID:	NJD991291105
Transporter EPA ID:	NJR986628162
Transporter 2 EPA ID:	Not reported
Transporter 3 EPA ID:	Not reported
Transporter 4 EPA ID:	Not reported
Transporter 5 EPA ID:	Not reported
Transporter 6 EPA ID:	Not reported
Transporter 7 EPA ID:	Not reported
Transporter 8 EPA ID:	Not reported
Transporter 9 EPA ID:	Not reported
Transporter 10 EPA ID:	Not reported
Date Trans1 Transported Waste:	Not reported
Date Trans2 Transported Waste:	Not reported
Date Trans3 Transported Waste:	Not reported
Date Trans4 Transported Waste:	Not reported
Date Trans5 Transported Waste:	Not reported
Date Trans6 Transported Waste:	Not reported
Date Trans7 Transported Waste:	Not reported
Date Trans8 Transported Waste:	Not reported
Date Trans9 Transported Waste:	Not reported
Date Trans10 Transported Waste:	Not reported
Date TSDF Received Waste:	Not reported
TSDF EPA Facility Name:	Not reported
QTY Units:	Not reported
Transporter SEQ ID:	Not reported
Transporter-1 Date:	Not reported
Waste SEQ ID:	Not reported

MTA NYCT - JAMAICA LINE II - JMZ (Continued) **1010328805**

Waste Type Code 2:	Not reported
Waste Type Code 3:	Not reported
Waste Type Code 4:	Not reported
Waste Type Code 5:	Not reported
Waste Type Code 6:	Not reported
Date Accepted:	Not reported
Manifest Discrepancy Type:	Not reported
Data Entry Number:	Not reported
Was Load Rejected:	NEW YORK, NY 10004
Reason Load Was Rejected:	Not reported

Waste:

Manifest Year:	Not reported
Waste Code:	D008
Hand Code:	Not reported
Quantity:	300.00 Pounds

Manifest Number:	000518069WAS
EPA ID:	NYR000145045
Date Shipped:	6/24/2013
TSDF EPA ID:	NJD991291105
Transporter EPA ID:	NJR986628162
Transporter 2 EPA ID:	Not reported
Transporter 3 EPA ID:	Not reported
Transporter 4 EPA ID:	Not reported
Transporter 5 EPA ID:	Not reported
Transporter 6 EPA ID:	Not reported
Transporter 7 EPA ID:	Not reported
Transporter 8 EPA ID:	Not reported
Transporter 9 EPA ID:	Not reported
Transporter 10 EPA ID:	Not reported
Date Trans1 Transported Waste:	Not reported
Date Trans2 Transported Waste:	Not reported
Date Trans3 Transported Waste:	Not reported
Date Trans4 Transported Waste:	Not reported
Date Trans5 Transported Waste:	Not reported
Date Trans6 Transported Waste:	Not reported
Date Trans7 Transported Waste:	Not reported
Date Trans8 Transported Waste:	Not reported
Date Trans9 Transported Waste:	Not reported
Date Trans10 Transported Waste:	Not reported
Date TSDF Received Waste:	Not reported
TSDF EPA Facility Name:	Not reported
QTY Units:	Not reported
Transporter SEQ ID:	Not reported
Transporter-1 Date:	Not reported
Waste SEQ ID:	Not reported
Waste Type Code 2:	Not reported
Waste Type Code 3:	Not reported
Waste Type Code 4:	Not reported
Waste Type Code 5:	Not reported
Waste Type Code 6:	Not reported
Date Accepted:	Not reported
Manifest Discrepancy Type:	Not reported
Data Entry Number:	Not reported
Was Load Rejected:	NEW YORK, NY 10004
Reason Load Was Rejected:	Not reported

MTA NYCT - JAMAICA LINE II - JMZ (Continued) **1010328805**

Waste:

Manifest Year:	Not reported
Waste Code:	D008
Hand Code:	Not reported
Quantity:	24,080.00 Pounds

Manifest Number:	006736343FLE
EPA ID:	NYR000145045
Date Shipped:	10/31/2013
TSDF EPA ID:	NJD991291105
Transporter EPA ID:	NJR986628162
Transporter 2 EPA ID:	Not reported
Transporter 3 EPA ID:	Not reported
Transporter 4 EPA ID:	Not reported
Transporter 5 EPA ID:	Not reported
Transporter 6 EPA ID:	Not reported
Transporter 7 EPA ID:	Not reported
Transporter 8 EPA ID:	Not reported
Transporter 9 EPA ID:	Not reported
Transporter 10 EPA ID:	Not reported
Date Trans1 Transported Waste:	Not reported
Date Trans2 Transported Waste:	Not reported
Date Trans3 Transported Waste:	Not reported
Date Trans4 Transported Waste:	Not reported
Date Trans5 Transported Waste:	Not reported
Date Trans6 Transported Waste:	Not reported
Date Trans7 Transported Waste:	Not reported
Date Trans8 Transported Waste:	Not reported
Date Trans9 Transported Waste:	Not reported
Date Trans10 Transported Waste:	Not reported
Date TSDF Received Waste:	Not reported
TSDF EPA Facility Name:	Not reported
QTY Units:	Not reported
Transporter SEQ ID:	Not reported
Transporter-1 Date:	Not reported
Waste SEQ ID:	Not reported
Waste Type Code 2:	Not reported
Waste Type Code 3:	Not reported
Waste Type Code 4:	Not reported
Waste Type Code 5:	Not reported
Waste Type Code 6:	Not reported
Date Accepted:	Not reported
Manifest Discrepancy Type:	Not reported
Data Entry Number:	Not reported
Was Load Rejected:	NEW YORK, NY 10004
Reason Load Was Rejected:	Not reported

Waste:

Manifest Year:	Not reported
Waste Code:	D008
Hand Code:	Not reported
Quantity:	22,060.00 Pounds

Manifest Number:	000517936WAS
EPA ID:	NYR000145045

MTA NYCT - JAMAICA LINE II - JMZ (Continued) **1010328805**

Date Shipped:	5/16/2013
TSDF EPA ID:	NJD991291105
Transporter EPA ID:	NJR986628162
Transporter 2 EPA ID:	Not reported
Transporter 3 EPA ID:	Not reported
Transporter 4 EPA ID:	Not reported
Transporter 5 EPA ID:	Not reported
Transporter 6 EPA ID:	Not reported
Transporter 7 EPA ID:	Not reported
Transporter 8 EPA ID:	Not reported
Transporter 9 EPA ID:	Not reported
Transporter 10 EPA ID:	Not reported
Date Trans1 Transported Waste:	Not reported
Date Trans2 Transported Waste:	Not reported
Date Trans3 Transported Waste:	Not reported
Date Trans4 Transported Waste:	Not reported
Date Trans5 Transported Waste:	Not reported
Date Trans6 Transported Waste:	Not reported
Date Trans7 Transported Waste:	Not reported
Date Trans8 Transported Waste:	Not reported
Date Trans9 Transported Waste:	Not reported
Date Trans10 Transported Waste:	Not reported
Date TSDF Received Waste:	Not reported
TSDF EPA Facility Name:	Not reported
QTY Units:	Not reported
Transporter SEQ ID:	Not reported
Transporter-1 Date:	Not reported
Waste SEQ ID:	Not reported
Waste Type Code 2:	Not reported
Waste Type Code 3:	Not reported
Waste Type Code 4:	Not reported
Waste Type Code 5:	Not reported
Waste Type Code 6:	Not reported
Date Accepted:	Not reported
Manifest Discrepancy Type:	Not reported
Data Entry Number:	Not reported
Was Load Rejected:	NEW YORK, NY 10004
Reason Load Was Rejected:	Not reported

Waste:

Manifest Year:	Not reported
Waste Code:	D008
Hand Code:	Not reported
Quantity:	21,360.00 Pounds

Manifest Number:	000517877WAS
EPA ID:	NYR000145045
Date Shipped:	4/9/2013
TSDF EPA ID:	NJD991291105
Transporter EPA ID:	NJR986628162
Transporter 2 EPA ID:	Not reported
Transporter 3 EPA ID:	Not reported
Transporter 4 EPA ID:	Not reported
Transporter 5 EPA ID:	Not reported
Transporter 6 EPA ID:	Not reported
Transporter 7 EPA ID:	Not reported
Transporter 8 EPA ID:	Not reported

MTA NYCT - JAMAICA LINE II - JMZ (Continued) **1010328805**

Transporter 9 EPA ID:	Not reported
Transporter 10 EPA ID:	Not reported
Date Trans1 Transported Waste:	Not reported
Date Trans2 Transported Waste:	Not reported
Date Trans3 Transported Waste:	Not reported
Date Trans4 Transported Waste:	Not reported
Date Trans5 Transported Waste:	Not reported
Date Trans6 Transported Waste:	Not reported
Date Trans7 Transported Waste:	Not reported
Date Trans8 Transported Waste:	Not reported
Date Trans9 Transported Waste:	Not reported
Date Trans10 Transported Waste:	Not reported
Date TSDF Received Waste:	Not reported
TSDF EPA Facility Name:	Not reported
QTY Units:	Not reported
Transporter SEQ ID:	Not reported
Transporter-1 Date:	Not reported
Waste SEQ ID:	Not reported
Waste Type Code 2:	Not reported
Waste Type Code 3:	Not reported
Waste Type Code 4:	Not reported
Waste Type Code 5:	Not reported
Waste Type Code 6:	Not reported
Date Accepted:	Not reported
Manifest Discrepancy Type:	Not reported
Data Entry Number:	Not reported
Was Load Rejected:	NEW YORK, NY 10004
Reason Load Was Rejected:	Not reported

Waste:

Manifest Year:	Not reported
Waste Code:	D008
Hand Code:	Not reported
Quantity:	26,820.00 Pounds

Manifest Number:	006736291FLE
EPA ID:	NYR000145045
Date Shipped:	10/17/2013
TSDF EPA ID:	NJD991291105
Transporter EPA ID:	NJR986628162
Transporter 2 EPA ID:	Not reported
Transporter 3 EPA ID:	Not reported
Transporter 4 EPA ID:	Not reported
Transporter 5 EPA ID:	Not reported
Transporter 6 EPA ID:	Not reported
Transporter 7 EPA ID:	Not reported
Transporter 8 EPA ID:	Not reported
Transporter 9 EPA ID:	Not reported
Transporter 10 EPA ID:	Not reported
Date Trans1 Transported Waste:	Not reported
Date Trans2 Transported Waste:	Not reported
Date Trans3 Transported Waste:	Not reported
Date Trans4 Transported Waste:	Not reported
Date Trans5 Transported Waste:	Not reported
Date Trans6 Transported Waste:	Not reported
Date Trans7 Transported Waste:	Not reported
Date Trans8 Transported Waste:	Not reported

MTA NYCT - JAMAICA LINE II - JMZ (Continued) **1010328805**

Date Trans9 Transported Waste:	Not reported
Date Trans10 Transported Waste:	Not reported
Date TSDF Received Waste:	Not reported
TSDF EPA Facility Name:	Not reported
QTY Units:	Not reported
Transporter SEQ ID:	Not reported
Transporter-1 Date:	Not reported
Waste SEQ ID:	Not reported
Waste Type Code 2:	Not reported
Waste Type Code 3:	Not reported
Waste Type Code 4:	Not reported
Waste Type Code 5:	Not reported
Waste Type Code 6:	Not reported
Date Accepted:	Not reported
Manifest Discrepancy Type:	Not reported
Data Entry Number:	Not reported
Was Load Rejected:	NEW YORK, NY 10004
Reason Load Was Rejected:	Not reported

Waste:

Manifest Year:	Not reported
Waste Code:	D008
Hand Code:	Not reported
Quantity:	28,900.00 Pounds

Manifest Number:	006739947FLE
EPA ID:	NYR000145045
Date Shipped:	12/9/2013
TSDF EPA ID:	NJD991291105
Transporter EPA ID:	NJR986628162
Transporter 2 EPA ID:	Not reported
Transporter 3 EPA ID:	Not reported
Transporter 4 EPA ID:	Not reported
Transporter 5 EPA ID:	Not reported
Transporter 6 EPA ID:	Not reported
Transporter 7 EPA ID:	Not reported
Transporter 8 EPA ID:	Not reported
Transporter 9 EPA ID:	Not reported
Transporter 10 EPA ID:	Not reported
Date Trans1 Transported Waste:	Not reported
Date Trans2 Transported Waste:	Not reported
Date Trans3 Transported Waste:	Not reported
Date Trans4 Transported Waste:	Not reported
Date Trans5 Transported Waste:	Not reported
Date Trans6 Transported Waste:	Not reported
Date Trans7 Transported Waste:	Not reported
Date Trans8 Transported Waste:	Not reported
Date Trans9 Transported Waste:	Not reported
Date Trans10 Transported Waste:	Not reported
Date TSDF Received Waste:	Not reported
TSDF EPA Facility Name:	Not reported
QTY Units:	Not reported
Transporter SEQ ID:	Not reported
Transporter-1 Date:	Not reported
Waste SEQ ID:	Not reported
Waste Type Code 2:	Not reported
Waste Type Code 3:	Not reported

MTA NYCT - JAMAICA LINE II - JMZ (Continued) **1010328805**

Waste Type Code 4:	Not reported
Waste Type Code 5:	Not reported
Waste Type Code 6:	Not reported
Date Accepted:	Not reported
Manifest Discrepancy Type:	Not reported
Data Entry Number:	Not reported
Was Load Rejected:	NEW YORK, NY 10004
Reason Load Was Rejected:	Not reported

Waste:

Manifest Year:	Not reported
Waste Code:	D008
Hand Code:	Not reported
Quantity:	24,800.00 Pounds

Manifest Number:	000517908WAS
EPA ID:	NYR000145045
Date Shipped:	5/3/2013
TSDF EPA ID:	NJD991291105
Transporter EPA ID:	NJR986628162
Transporter 2 EPA ID:	Not reported
Transporter 3 EPA ID:	Not reported
Transporter 4 EPA ID:	Not reported
Transporter 5 EPA ID:	Not reported
Transporter 6 EPA ID:	Not reported
Transporter 7 EPA ID:	Not reported
Transporter 8 EPA ID:	Not reported
Transporter 9 EPA ID:	Not reported
Transporter 10 EPA ID:	Not reported
Date Trans1 Transported Waste:	Not reported
Date Trans2 Transported Waste:	Not reported
Date Trans3 Transported Waste:	Not reported
Date Trans4 Transported Waste:	Not reported
Date Trans5 Transported Waste:	Not reported
Date Trans6 Transported Waste:	Not reported
Date Trans7 Transported Waste:	Not reported
Date Trans8 Transported Waste:	Not reported
Date Trans9 Transported Waste:	Not reported
Date Trans10 Transported Waste:	Not reported
Date TSDF Received Waste:	Not reported
TSDF EPA Facility Name:	Not reported
QTY Units:	Not reported
Transporter SEQ ID:	Not reported
Transporter-1 Date:	Not reported
Waste SEQ ID:	Not reported
Waste Type Code 2:	Not reported
Waste Type Code 3:	Not reported
Waste Type Code 4:	Not reported
Waste Type Code 5:	Not reported
Waste Type Code 6:	Not reported
Date Accepted:	Not reported
Manifest Discrepancy Type:	Not reported
Data Entry Number:	Not reported
Was Load Rejected:	NEW YORK, NY 10004
Reason Load Was Rejected:	Not reported

Waste:

MTA NYCT - JAMAICA LINE II - JMZ (Continued) **1010328805**

Manifest Year:	Not reported
Waste Code:	D008
Hand Code:	Not reported
Quantity:	31,000.00 Pounds

Manifest Number:	006736176FLE
EPA ID:	NYR000145045
Date Shipped:	9/13/2013
TSDF EPA ID:	NJD991291105
Transporter EPA ID:	NJR986628162
Transporter 2 EPA ID:	Not reported
Transporter 3 EPA ID:	Not reported
Transporter 4 EPA ID:	Not reported
Transporter 5 EPA ID:	Not reported
Transporter 6 EPA ID:	Not reported
Transporter 7 EPA ID:	Not reported
Transporter 8 EPA ID:	Not reported
Transporter 9 EPA ID:	Not reported
Transporter 10 EPA ID:	Not reported
Date Trans1 Transported Waste:	Not reported
Date Trans2 Transported Waste:	Not reported
Date Trans3 Transported Waste:	Not reported
Date Trans4 Transported Waste:	Not reported
Date Trans5 Transported Waste:	Not reported
Date Trans6 Transported Waste:	Not reported
Date Trans7 Transported Waste:	Not reported
Date Trans8 Transported Waste:	Not reported
Date Trans9 Transported Waste:	Not reported
Date Trans10 Transported Waste:	Not reported
Date TSDF Received Waste:	Not reported
TSDF EPA Facility Name:	Not reported
QTY Units:	Not reported
Transporter SEQ ID:	Not reported
Transporter-1 Date:	Not reported
Waste SEQ ID:	Not reported
Waste Type Code 2:	Not reported
Waste Type Code 3:	Not reported
Waste Type Code 4:	Not reported
Waste Type Code 5:	Not reported
Waste Type Code 6:	Not reported
Date Accepted:	Not reported
Manifest Discrepancy Type:	Not reported
Data Entry Number:	Not reported
Was Load Rejected:	NEW YORK, NY 10004
Reason Load Was Rejected:	Not reported

Waste:

Manifest Year:	Not reported
Waste Code:	D008
Hand Code:	Not reported
Quantity:	250.00 Pounds

Manifest Number:	000518151WAS
EPA ID:	NYR000145045
Date Shipped:	7/18/2013
TSDF EPA ID:	NJD991291105

MTA NYCT - JAMAICA LINE II - JMZ (Continued) **1010328805**

Transporter EPA ID:	NJR986628162
Transporter 2 EPA ID:	Not reported
Transporter 3 EPA ID:	Not reported
Transporter 4 EPA ID:	Not reported
Transporter 5 EPA ID:	Not reported
Transporter 6 EPA ID:	Not reported
Transporter 7 EPA ID:	Not reported
Transporter 8 EPA ID:	Not reported
Transporter 9 EPA ID:	Not reported
Transporter 10 EPA ID:	Not reported
Date Trans1 Transported Waste:	Not reported
Date Trans2 Transported Waste:	Not reported
Date Trans3 Transported Waste:	Not reported
Date Trans4 Transported Waste:	Not reported
Date Trans5 Transported Waste:	Not reported
Date Trans6 Transported Waste:	Not reported
Date Trans7 Transported Waste:	Not reported
Date Trans8 Transported Waste:	Not reported
Date Trans9 Transported Waste:	Not reported
Date Trans10 Transported Waste:	Not reported
Date TSDF Received Waste:	Not reported
TSDF EPA Facility Name:	Not reported
QTY Units:	Not reported
Transporter SEQ ID:	Not reported
Transporter-1 Date:	Not reported
Waste SEQ ID:	Not reported
Waste Type Code 2:	Not reported
Waste Type Code 3:	Not reported
Waste Type Code 4:	Not reported
Waste Type Code 5:	Not reported
Waste Type Code 6:	Not reported
Date Accepted:	Not reported
Manifest Discrepancy Type:	Not reported
Data Entry Number:	Not reported
Was Load Rejected:	NEW YORK, NY 10004
Reason Load Was Rejected:	Not reported

Waste:

Manifest Year:	Not reported
Waste Code:	D008
Hand Code:	Not reported
Quantity:	15,520.00 Pounds

G42 **VAULT #1357** **NY Spills** **S107408289**
ESE **JAMAICA AV AND BROADWAY** **N/A**
< 1/8 **BROOKLYN, NY**
0.094 mi.
498 ft. **Site 5 of 20 in cluster G**

Relative: SPILLS:
Lower

Facility ID:	0506122
Facility Type:	ER
Spill Number:	0506122
DER Facility ID:	298527
Site ID:	351259

Actual:
68 ft.

VAULT #1357 (Continued) **S107408289**

DEC Region:	2
Closed Date:	2006-01-11
Spill Cause:	Unknown
Spill Class:	C4
SWIS:	2401
Spill Date:	2005-08-17
Investigator:	SKARAKHA
Referred To:	Not reported
Reported to Dept:	2005-08-18
CID:	404
Water Affected:	Not reported
Spill Source:	Unknown
Spill Notifier:	Other
Cleanup Ceased:	Not reported
Cleanup Meets Std:	False
Last Inspection:	Not reported
Recommended Penalty:	False
UST Trust:	False
Remediation Phase:	0
Date Entered In Computer:	2005-08-18
Spill Record Last Update:	2006-01-11
Spiller Name:	Not reported
Spiller Company:	UNK
Spiller Address:	Not reported
Spiller Company:	999
Contact Name:	ERT DESK'
DEC Memo:	"e2mis no 160538 8/17/2005 01:25 HRS K. DAVIS #16852 MECH A BQE REPORTS FINDING APPROX 10 GALS OF UNKNOWN OIL ON APPROX 200 GALS OF WATER IN V1291 ON FDR 3B96. NO SEWERS, WATERWAYS, OR PRIVATE PROPERTY AFFECTED. THE SOURCE AND THE CAUSE OF THE SPILL IS UNKNOWN. THERE WERE NO SUBSTANTIAL CRACKS IN THE STRUCTURE AND THE STANDING WATER HAD NO MOVEMENT. THIS IS A TRIPLE VAULT, OTHER VAULTS ARE V2340 3B82 WHICH HAD A DISABLED SUMP PUMP WITH AN OIL SHEEN ON APPROX 50 GALS OF WATER. ALSO V1357 3B83 WITH APPROX 1 GAL OF OIL ON APPROX 600 GALS OF WATER. AT THIS TIME ALL SPILLS APPEAR TO BE CONTAINED AND NO UNITS APPEAR TO BE LEAKING. ENV STOP TAG #45432 WAS PLACED AND ONE LIQUID SAMPLE TAKEN. THIS LOCATION IS IN FRONT OF A NYCTA BUS DEPOT. UPDATE 8/17/05 02:46 HRS WAREHOUSE HISTORICAL RECORDS INDICATE PCB AS: V1291 10 PPM 1/29/1986 LAB SEQ#609650 V2340 1 PPM 11/29/1998 LAB SEQ#98-13575 V1357 1 PPM 11/29/1998 LAB SEQ#98-13575 UPDATE 8/17/05 ENGINEERING RECORDS CHECKED FOR STRUCTURE AND CARD STATES NO DATA AVAILABLE. UPDATE 8/17/05 03:05 HRS ENV SUPV B. BROWN REPORTS THE VAULTS ARE NOT CONNECTED AND TO TREAT AS 3 SEPARATE INCIDENTS. UPDATE: 8/17/05 - 0900 T. HAERING - O.S. - BQE, REPORTS UNIT WILL BE PRESSURE TESTED ONCE WATER IS PUMPED DOWN BY ASTORIA TANKER. THIS IS SCHEDULED FOR TODAY. 8/17/05 1355HRS TURRITO NETW REPORTS UNIT WAS PRESSURE TESTED AND HELD. 8/17/05 1556HRS LAB RESULT RETURNED < 1.PPM LSN-05-08561 8/17/05 = 1845 Hrs = Env Ops Supv C. Fernandez reports that job is pending feeder outage on V1291and removal of unit. All 3 incidents will be done at same time due to all being connected by weep holes. "
Remarks:	"cleanup pending denergiaztion. ref # 160538"

All Materials:

Site ID:	351259
Operable Unit ID:	1108785
Operable Unit:	01
Material ID:	2098727

VAULT #1357 (Continued) **S107408289**

Material Code:	0066A
Material Name:	unknown petroleum
Case No.:	Not reported
Material FA:	Petroleum
Quantity:	1.00
Units:	G
Recovered:	.00
Oxygenate:	Not reported

G43 **CON EDISON - VAULT 1291** **RCRA NonGen / NLR** **1010325857**
ESE **JAMAICA AVE & BROADWAY** **NY MANIFEST** **NYP004134607**
< 1/8 **BROOKLYN, NY 11208**
0.094 mi.
498 ft. **Site 6 of 20 in cluster G**

Relative:
Lower

Actual:
68 ft.

RCRA NonGen / NLR:

Date form received by agency:	02/23/2006
Facility name:	CON EDISON - VAULT 1291
Facility address:	JAMAICA AVE & BROADWAY BROOKLYN, NY 11208
EPA ID:	NYP004134607
Mailing address:	4 IRVING PLACE NEW YORK, NY 10003
Contact:	FRANKLIN MURRAY
Contact address:	4 IRVING PLACE NEW YORK, NY 10003
Contact country:	US
Contact telephone:	212-460-2808
Contact email:	MURRAYFR@CONED.COM
EPA Region:	02
Classification:	Non-Generator
Description:	Handler: Non-Generators do not presently generate hazardous waste

Owner/Operator Summary:

Owner/operator name:	CONSOLIDATED EDISON COMPANY OF NY, INC.
Owner/operator address:	4 IRVING PLACE NEW YORK, NY 10003
Owner/operator country:	US
Owner/operator telephone:	Not reported
Owner/operator email:	Not reported
Owner/operator fax:	Not reported
Owner/operator extension:	Not reported
Legal status:	Private
Owner/Operator Type:	Operator
Owner/Op start date:	08/17/2005
Owner/Op end date:	Not reported

Owner/operator name:	CONSOLIDATED EDISON COMPANY OF NY, INC.
Owner/operator address:	4 IRVING PLACE NEW YORK, NY 10003
Owner/operator country:	US
Owner/operator telephone:	Not reported
Owner/operator email:	Not reported
Owner/operator fax:	Not reported
Owner/operator extension:	Not reported
Legal status:	Private

CON EDISON - VAULT 1291 (Continued) **1010325857**

Owner/Operator Type: Owner
Owner/Op start date: 08/17/2005
Owner/Op end date: Not reported

Handler Activities Summary:
U.S. importer of hazardous waste: No
Mixed waste (haz. and radioactive): No
Recycler of hazardous waste: No
Transporter of hazardous waste: No
Treater, storer or disposer of HW: No
Underground injection activity: No
On-site burner exemption: No
Furnace exemption: No
Used oil fuel burner: No
Used oil processor: No
User oil refiner: No
Used oil fuel marketer to burner: No
Used oil Specification marketer: No
Used oil transfer facility: No
Used oil transporter: No

Historical Generators:
Date form received by agency: 02/22/2006
Site name: CON EDISON - VAULT 1291
Classification: Not a generator, verified

Date form received by agency: 02/21/2006
Site name: CON EDISON - VAULT 1291
Classification: Large Quantity Generator

. Waste code: B002
. Waste name: B002

Violation Status: No violations found

NY MANIFEST:
Country: USA
EPA ID: NYP004134607
Facility Status: Not reported
Location Address 1: JAMACIA AVE & BROADWAY V1357
Code: BP
Location Address 2: Not reported
Total Tanks: Not reported
Location City: BROOKLYN
Location State: NY
Location Zip: 11201
Location Zip 4: Not reported

NY MANIFEST:
EPAID: NYP004134607
Mailing Name: CONSOLIDATED EDISON
Mailing Contact: FRANKLIN MURRAY
Mailing Address 1: 4 IRVING PLACE RM 828
Mailing Address 2: Not reported
Mailing City: NEW YORK
Mailing State: NY
Mailing Zip: 10003

CON EDISON - VAULT 1291 (Continued) **1010325857**

Mailing Zip 4:	Not reported
Mailing Country:	USA
Mailing Phone:	2124602808

NY MANIFEST:

Document ID:	NYE0624402
Manifest Status:	Not reported
seq:	Not reported
Year:	2005
Trans1 State ID:	NYD006982359
Trans2 State ID:	Not reported
Generator Ship Date:	08/17/2005
Trans1 Recv Date:	08/17/2005
Trans2 Recv Date:	Not reported
TSD Site Recv Date:	08/17/2005
Part A Recv Date:	Not reported
Part B Recv Date:	Not reported
Generator EPA ID:	NYP004134607
Trans1 EPA ID:	46235JM
Trans2 EPA ID:	Not reported
TSDF ID 1:	NYD980593636
TSDF ID 2:	Not reported
Manifest Tracking Number:	Not reported
Import Indicator:	Not reported
Export Indicator:	Not reported
Discr Quantity Indicator:	Not reported
Discr Type Indicator:	Not reported
Discr Residue Indicator:	Not reported
Discr Partial Reject Indicator:	Not reported
Discr Full Reject Indicator:	Not reported
Manifest Ref Number:	Not reported
Alt Facility RCRA ID:	Not reported
Alt Facility Sign Date:	Not reported
MGMT Method Type Code:	Not reported
Waste Code:	B002 - PETROLEUM OIL WITH 50 BUT < 500 PPM PCB
Waste Code:	Not reported
Waste Code:	Not reported
Waste Code:	Not reported
Waste Code:	Not reported
Waste Code:	Not reported
Quantity:	04445
Units:	K - Kilograms (2.2 pounds)
Number of Containers:	001
Container Type:	TT - Cargo tank, tank trucks
Handling Method:	T Chemical, physical, or biological treatment.
Specific Gravity:	01.00

Click this hyperlink while viewing on your computer to access
-1 additional NY MANIFEST: record(s) in the EDR Site Report.

G44
ESE
< 1/8
0.094 mi.
498 ft.

CON EDISON
BROADWAY & JAMAICA AVE
BROOKLYN, NY 11238

Site 7 of 20 in cluster G

RCRA NonGen / NLR | **1019325412** | **NYP004825200**

Relative:
Lower

Actual:
68 ft.

RCRA NonGen / NLR:

Date form received by agency:	02/05/2016
Facility name:	CON EDISON
Site name:	CON EDISON - VAULT SUBMERSIBLE 1357
Facility address:	BROADWAY & JAMAICA AVE BROOKLYN, NY 11238
EPA ID:	NYP004825200
Mailing address:	IRVING PLACE, 15TH FL NE NEW YORK, NY 10003
Contact:	THERESA BURKARD
Contact address:	IRVING PLACE, 15TH FL NE NEW YORK, NY 10003
Contact country:	US
Contact telephone:	212-460-2262
Contact email:	BURKARDT@CONED.COM
EPA Region:	02
Classification:	Non-Generator
Description:	Handler: Non-Generators do not presently generate hazardous waste

Owner/Operator Summary:

Owner/operator name:	CONSOLIDATED EDISON COMPANY OF NY, INC.
Owner/operator address:	IRVING PLACE NEW YORK, NY 10003
Owner/operator country:	US
Owner/operator telephone:	Not reported
Owner/operator email:	Not reported
Owner/operator fax:	Not reported
Owner/operator extension:	Not reported
Legal status:	Private
Owner/Operator Type:	Owner
Owner/Op start date:	08/17/2015
Owner/Op end date:	Not reported

Owner/operator name:	CONSOLIDATED EDISON COMPANY OF NY, INC.
Owner/operator address:	IRVING PLACE NEW YORK, NY 10003
Owner/operator country:	US
Owner/operator telephone:	Not reported
Owner/operator email:	Not reported
Owner/operator fax:	Not reported
Owner/operator extension:	Not reported
Legal status:	Private
Owner/Operator Type:	Operator
Owner/Op start date:	08/17/2015
Owner/Op end date:	Not reported

Handler Activities Summary:

U.S. importer of hazardous waste:	No
Mixed waste (haz. and radioactive):	No
Recycler of hazardous waste:	No
Transporter of hazardous waste:	No
Treater, storer or disposer of HW:	No

CON EDISON (Continued) **1019325412**

Underground injection activity: No
On-site burner exemption: No
Furnace exemption: No
Used oil fuel burner: No
Used oil processor: No
User oil refiner: No
Used oil fuel marketer to burner: No
Used oil Specification marketer: No
Used oil transfer facility: No
Used oil transporter: No

. Waste code: D008
. Waste name: LEAD

Historical Generators:
Date form received by agency: 08/17/2015
Site name: CON EDISON
Classification: Not a generator, verified

Date form received by agency: 08/17/2015
Site name: CON EDISON
Classification: Large Quantity Generator

Biennial Reports:

Last Biennial Reporting Year: 2017

Annual Waste Handled:
Waste code: D008
Waste name: LEAD
Amount (Lbs): 2490

Violation Status: No violations found

G45 **CON ED** **NY MANIFEST** **S118259040**
ESE **BROADWAY & JAMAICA AVE** **N/A**
< 1/8 **BROOKLYN, NY 11238**
0.094 mi.
498 ft. **Site 8 of 20 in cluster G**

Relative:
Lower

Actual:
68 ft.

NY MANIFEST:
Country: USA
EPA ID: NYP004825200
Facility Status: Not reported
Location Address 1: BROADWAY & JAMAICA AVE
Code: BP
Location Address 2: Not reported
Total Tanks: Not reported
Location City: BROOKLYN
Location State: NY
Location Zip: 11238
Location Zip 4: Not reported

NY MANIFEST:
EPAID: NYP004825200
Mailing Name: CON ED
Mailing Contact: TOM TEELING
Mailing Address 1: 4 IRVING PLACE - 15TH FLOOR

CON ED (Continued) **S118259040**

Mailing Address 2:	Not reported
Mailing City:	NEW YORK
Mailing State:	NY
Mailing Zip:	10003
Mailing Zip 4:	Not reported
Mailing Country:	USA
Mailing Phone:	2124603770

NY MANIFEST:

Document ID:	Not reported
Manifest Status:	Not reported
seq:	Not reported
Year:	2015
Trans1 State ID:	NJD003812047
Trans2 State ID:	NJD003812047
Generator Ship Date:	08/17/2015
Trans1 Recv Date:	08/17/2015
Trans2 Recv Date:	08/20/2015
TSD Site Recv Date:	08/20/2015
Part A Recv Date:	Not reported
Part B Recv Date:	Not reported
Generator EPA ID:	NYP004825200
Trans1 EPA ID:	Not reported
Trans2 EPA ID:	Not reported
TSDF ID 1:	NJD991291105
TSDF ID 2:	Not reported
Manifest Tracking Number:	002624825GBF
Import Indicator:	N
Export Indicator:	N
Discr Quantity Indicator:	N
Discr Type Indicator:	N
Discr Residue Indicator:	N
Discr Partial Reject Indicator:	N
Discr Full Reject Indicator:	N
Manifest Ref Number:	Not reported
Alt Facility RCRA ID:	Not reported
Alt Facility Sign Date:	Not reported
MGMT Method Type Code:	H110
Waste Code:	Not reported
Waste Code:	Not reported
Waste Code:	Not reported
Waste Code:	Not reported
Waste Code:	Not reported
Waste Code:	Not reported
Quantity:	300
Units:	G - Gallons (liquids only)* (8.3 pounds)
Number of Containers:	1
Container Type:	TT - Cargo tank, tank trucks
Handling Method:	T Chemical, physical, or biological treatment.
Specific Gravity:	1
Waste Code:	D008
Waste Code 1_2:	Not reported
Waste Code 1_3:	Not reported
Waste Code 1_4:	Not reported
Waste Code 1_5:	Not reported
Waste Code 1_6:	Not reported

CON ED (Continued) **S118259040**

Click this hyperlink while viewing on your computer to access
-1 additional NY MANIFEST: record(s) in the EDR Site Report.

G46 **NYCTA-CPM ENVIRO ENGINEERING** **NJ MANIFEST** **S111074862**
ESE **BROADWAY & JAMAICA** **N/A**
< 1/8 **BROOKLYN, NY 10004**
0.094 mi.
498 ft. **Site 9 of 20 in cluster G**

Relative:
Lower

Actual:
68 ft.

NJ MANIFEST:

EPA Id:	NYR000072777
Mail Address:	2 BROADWAY, 3RD FLOOR
Mail City/State/Zip:	NEW YORK 10004
Facility Phone:	6462523500
Emergency Phone:	Not reported
Contact:	FINTAN FRAYNOR
Comments:	Not reported
SIC Code:	Not reported
County:	00
Municipal:	00
Previous EPA Id:	Not reported
Gen Flag:	X
Trans Flag:	Not reported
TSDF Flag:	Not reported
Name Change:	Not reported
Date Change:	Not reported

Manifest:

Manifest Number:	000199616WAS
EPA ID:	NYR000072777
Date Shipped:	03/31/2010
TSDF EPA ID:	NJD991291105
Transporter EPA ID:	NYD046765574
Transporter 2 EPA ID:	Not reported
Transporter 3 EPA ID:	Not reported
Transporter 4 EPA ID:	Not reported
Transporter 5 EPA ID:	Not reported
Transporter 6 EPA ID:	Not reported
Transporter 7 EPA ID:	Not reported
Transporter 8 EPA ID:	Not reported
Transporter 9 EPA ID:	Not reported
Transporter 10 EPA ID:	Not reported
Date Trans1 Transported Waste:	03/31/2010
Date Trans2 Transported Waste:	Not reported
Date Trans3 Transported Waste:	Not reported
Date Trans4 Transported Waste:	Not reported
Date Trans5 Transported Waste:	Not reported
Date Trans6 Transported Waste:	Not reported
Date Trans7 Transported Waste:	Not reported
Date Trans8 Transported Waste:	Not reported
Date Trans9 Transported Waste:	Not reported
Date Trans10 Transported Waste:	Not reported
Date TSDF Received Waste:	03/31/2010
TSDF EPA Facility Name:	Not reported
QTY Units:	Not reported
Transporter SEQ ID:	Not reported
Transporter-1 Date:	Not reported
Waste SEQ ID:	Not reported

NYCTA-CPM ENVIRO ENGINEERING (Continued) **S111074862**

Waste Type Code 2:	Not reported
Waste Type Code 3:	Not reported
Waste Type Code 4:	Not reported
Waste Type Code 5:	Not reported
Waste Type Code 6:	Not reported
Date Accepted:	Not reported
Manifest Discrepancy Type:	Not reported
Data Entry Number:	Not reported
Was Load Rejected:	NEW YORK 10004
Reason Load Was Rejected:	Not reported

Waste:

Manifest Year:	Not reported
Waste Code:	D008
Hand Code:	H111
Quantity:	200 P

G47 **VAULT # 2340** **NY Spills** **S107408290**
ESE **JAMAICA AV AND BROADWAY** **N/A**
< 1/8 **BROOKLYN, NY**
0.094 mi.
498 ft. **Site 10 of 20 in cluster G**

Relative:
Lower

Actual:
68 ft.

SPILLS:

Facility ID:	0506123
Facility Type:	ER
Spill Number:	0506123
DER Facility ID:	298527
Site ID:	351260
DEC Region:	2
Closed Date:	2006-01-11
Spill Cause:	Unknown
Spill Class:	C4
SWIS:	2401
Spill Date:	2005-08-17
Investigator:	SKARAKHA
Referred To:	Not reported
Reported to Dept:	2005-08-18
CID:	404
Water Affected:	Not reported
Spill Source:	Unknown
Spill Notifier:	Other
Cleanup Ceased:	Not reported
Cleanup Meets Std:	False
Last Inspection:	Not reported
Recommended Penalty:	False
UST Trust:	False
Remediation Phase:	0
Date Entered In Computer:	2005-08-18
Spill Record Last Update:	2006-01-11
Spiller Name:	Not reported
Spiller Company:	UNK
Spiller Address:	Not reported
Spiller Company:	999
Contact Name:	ERT DESK'

VAULT # 2340 (Continued) **S107408290**

DEC Memo:	"see e2mis notes for 0506122."
Remarks:	"10 gallons of unk petro on 200 gallons of h20. cleanup denergization. this vault is near the previous vault."

All Materials:

Site ID:	351260
Operable Unit ID:	1108786
Operable Unit:	01
Material ID:	2098728
Material Code:	0066A
Material Name:	unknown petroleum
Case No.:	Not reported
Material FA:	Petroleum
Quantity:	10.00
Units:	G
Recovered:	.00
Oxygenate:	Not reported

G48 **INTERSECTION OF JAMACIA AVE AND BROADWAY** **NY Spills** **S110138951**
ESE **JAMACIA AVE AND BROADWAY** **N/A**
< 1/8 **BROOKLYN, NY**
0.094 mi.
498 ft. **Site 11 of 20 in cluster G**

Relative: **Lower**
Actual: **68 ft.**

SPILLS:

Facility ID:	0910245
Facility Type:	ER
Spill Number:	0910245
DER Facility ID:	371906
Site ID:	422994
DEC Region:	2
Closed Date:	2010-01-21
Spill Cause:	Equipment Failure
Spill Class:	C4
SWIS:	2401
Spill Date:	2009-12-16
Investigator:	RWAUSTIN
Referred To:	Not reported
Reported to Dept:	2009-12-16
CID:	Not reported
Water Affected:	Not reported
Spill Source:	Unknown
Spill Notifier:	Other
Cleanup Ceased:	Not reported
Cleanup Meets Std:	False
Last Inspection:	Not reported
Recommended Penalty:	False
UST Trust:	False
Remediation Phase:	0
Date Entered In Computer:	2009-12-16
Spill Record Last Update:	2010-01-21
Spiller Name:	ERT
Spiller Company:	CON ED
Spiller Address:	JAMACIA AVE AND BROADWAY
Spiller Company:	999
Contact Name:	ERT
DEC Memo:	"Sangesland - Found 50 gal dielectric fluid contained in a sealed

INTERSECTION OF JAMACIA AVE AND BROADWAY (Continued) **S110138951**

vault. 1/14/10 - Austin - Spill contained and cleaned up by Con Ed - see eDocs files for further info - spill closed - end"

Remarks: "Caller reporting contained leak of 50 gallons of dielectric fluid to transformer."

All Materials:

Site ID:	422994
Operable Unit ID:	1178812
Operable Unit:	01
Material ID:	2172329
Material Code:	0541A
Material Name:	dielectric fluid
Case No.:	Not reported
Material FA:	Petroleum
Quantity:	50.00
Units:	G
Recovered:	Not reported
Oxygenate:	Not reported

G49 **CON EDISON - MANHOLE 15869** **RCRA-LQG** **1014397516**
ESE **BROADWAY AND JAMAICA AVE** **NY MANIFEST** **NYP004198453**
< 1/8 **BROOKLYN, NY 11211**
0.094 mi.
498 ft. **Site 12 of 20 in cluster G**

Relative: **Lower**

Actual: **68 ft.**

RCRA-LQG:

Date form received by agency:	04/16/2010
Facility name:	CON EDISON - MANHOLE 15869
Facility address:	BROADWAY AND JAMAICA AVE BROOKLYN, NY 11211
EPA ID:	NYP004198453
Mailing address:	IRVING PLACE NEW YORK, NY 10003
Contact:	THOMAS P TEELING
Contact address:	Not reported Not reported
Contact country:	Not reported
Contact telephone:	212-460-3770
Contact email:	TEELINGT@CONED.COM
EPA Region:	02
Classification:	Large Quantity Generator
Description:	Handler: generates 1,000 kg or more of hazardous waste during any calendar month; or generates more than 1 kg of acutely hazardous waste during any calendar month; or generates more than 100 kg of any residue or contaminated soil, waste or other debris resulting from the cleanup of a spill, into or on any land or water, of acutely hazardous waste during any calendar month; or generates 1 kg or less of acutely hazardous waste during any calendar month, and accumulates more than 1 kg of acutely hazardous waste at any time; or generates 100 kg or less of any residue or contaminated soil, waste or other debris resulting from the cleanup of a spill, into or on any land or water, of acutely hazardous waste during any calendar month, and accumulates more than 100 kg of that material at any time

Owner/Operator Summary:

Owner/operator name:	CONSOLIDATED EDISON CO. OF NY INC.
Owner/operator address:	IRVING PLACE

CON EDISON - MANHOLE 15869 (Continued) **1014397516**

NYC, NY 10003
Owner/operator country: US
Owner/operator telephone: Not reported
Owner/operator email: Not reported
Owner/operator fax: Not reported
Owner/operator extension: Not reported
Legal status: Private
Owner/Operator Type: Operator
Owner/Op start date: 10/22/2009
Owner/Op end date: Not reported

Owner/operator name: CONSOLIDATED EDISON CO. OF NY INC
Owner/operator address: IRVING PLACE
NYC, NY 10003
Owner/operator country: US
Owner/operator telephone: Not reported
Owner/operator email: Not reported
Owner/operator fax: Not reported
Owner/operator extension: Not reported
Legal status: Private
Owner/Operator Type: Owner
Owner/Op start date: 10/22/2009
Owner/Op end date: Not reported

Handler Activities Summary:
U.S. importer of hazardous waste: No
Mixed waste (haz. and radioactive): No
Recycler of hazardous waste: No
Transporter of hazardous waste: No
Treater, storer or disposer of HW: No
Underground injection activity: No
On-site burner exemption: No
Furnace exemption: No
Used oil fuel burner: No
Used oil processor: No
User oil refiner: No
Used oil fuel marketer to burner: No
Used oil Specification marketer: No
Used oil transfer facility: No
Used oil transporter: No

. Waste code: D008
. Waste name: LEAD

Violation Status: No violations found

NY MANIFEST:
Country: USA
EPA ID: NYP004198453
Facility Status: Not reported
Location Address 1: BROADWAY AND JAMAICA AVE
Code: BP
Location Address 2: Not reported
Total Tanks: Not reported
Location City: BROOKLYN
Location State: NY
Location Zip: 11211

CON EDISON - MANHOLE 15869 (Continued) **1014397516**

Location Zip 4: Not reported

NY MANIFEST:
EPAID: NYP004198453
Mailing Name: CONSOLIDATED EDISON
Mailing Contact: FRANKLYN MURRAY
Mailing Address 1: 4 IRVING PLACE RM 828
Mailing Address 2: Not reported
Mailing City: NEW YORK
Mailing State: NY
Mailing Zip: 10003
Mailing Zip 4: Not reported
Mailing Country: USA
Mailing Phone: 2124602808

NY MANIFEST:
Document ID: Not reported
Manifest Status: Not reported
seq: Not reported
Year: 2009
Trans1 State ID: NJD003812047
Trans2 State ID: Not reported
Generator Ship Date: 10/22/2009
Trans1 Recv Date: 10/22/2009
Trans2 Recv Date: Not reported
TSD Site Recv Date: 10/23/2009
Part A Recv Date: Not reported
Part B Recv Date: Not reported
Generator EPA ID: NYP004198453
Trans1 EPA ID: Not reported
Trans2 EPA ID: Not reported
TSDF ID 1: NJD991291105
TSDF ID 2: Not reported
Manifest Tracking Number: 000893944GBF
Import Indicator: N
Export Indicator: N
Discr Quantity Indicator: N
Discr Type Indicator: N
Discr Residue Indicator: N
Discr Partial Reject Indicator: N
Discr Full Reject Indicator: N
Manifest Ref Number: Not reported
Alt Facility RCRA ID: Not reported
Alt Facility Sign Date: Not reported
MGMT Method Type Code: H141
Waste Code: Not reported
Waste Code: Not reported
Waste Code: Not reported
Waste Code: Not reported
Waste Code: Not reported
Waste Code: Not reported
Quantity: 400.0
Units: G - Gallons (liquids only)* (8.3 pounds)
Number of Containers: 1.0
Container Type: TT - Cargo tank, tank trucks
Handling Method: T Chemical, physical, or biological treatment.
Specific Gravity: 1.0

CON EDISON - MANHOLE 15869 (Continued) **1014397516**

Waste Code:	D008
Waste Code 1_2:	Not reported
Waste Code 1_3:	Not reported
Waste Code 1_4:	Not reported
Waste Code 1_5:	Not reported
Waste Code 1_6:	Not reported

Click this hyperlink while viewing on your computer to access
-1 additional NY MANIFEST: record(s) in the EDR Site Report.

G50 **NYCTA-BROADWAY/ENY STATION (A/C LINE)** **RCRA-CESQG** **1001489220**
ESE **BROADWAY AND JAMAICA AVENUE** **NY MANIFEST** **NYR000072777**
< 1/8 **BROOKLYN, NY 11201**
0.094 mi.
498 ft. **Site 13 of 20 in cluster G**

Relative:
Lower

Actual:
68 ft.

RCRA-CESQG:

Date form received by agency:	01/01/2007
Facility name:	NYCTA-BROADWAY/ENY STATION (A/C LINE)
Facility address:	BROADWAY AND JAMAICA AVENUE BROOKLYN, NY 11201
EPA ID:	NYR000072777
Mailing address:	JAY STREET, ROOM 819 BROOKLYN, NY 11201
Contact:	JOSEPHINE F BROWN
Contact address:	JAY STREET, ROOM 819 BROOKLYN, NY 11201
Contact country:	US
Contact telephone:	718-243-4581
Contact email:	Not reported
EPA Region:	02
Land type:	Facility is not located on Indian land. Additional information is not known.
Classification:	Conditionally Exempt Small Quantity Generator
Description:	Handler: generates 100 kg or less of hazardous waste per calendar month, and accumulates 1000 kg or less of hazardous waste at any time; or generates 1 kg or less of acutely hazardous waste per calendar month, and accumulates at any time: 1 kg or less of acutely hazardous waste; or 100 kg or less of any residue or contaminated soil, waste or other debris resulting from the cleanup of a spill, into or on any land or water, of acutely hazardous waste; or generates 100 kg or less of any residue or contaminated soil, waste or other debris resulting from the cleanup of a spill, into or on any land or water, of acutely hazardous waste during any calendar month, and accumulates at any time: 1 kg or less of acutely hazardous waste; or 100 kg or less of any residue or contaminated soil, waste or other debris resulting from the cleanup of a spill, into or on any land or water, of acutely hazardous waste

Owner/Operator Summary:

Owner/operator name:	MTA NEW YORK CITY TRANSIT
Owner/operator address:	10 COLUMBUS CIR 25TH FLOOR NEW YORK, NY 10019
Owner/operator country:	US
Owner/operator telephone:	212-307-6010
Owner/operator email:	Not reported
Owner/operator fax:	Not reported

NYCTA-BROADWAY/ENY STATION (A/C LINE) (Continued) **1001489220**

Owner/operator extension: Not reported
Legal status: Municipal
Owner/Operator Type: Owner
Owner/Op start date: Not reported
Owner/Op end date: Not reported

Owner/operator name: MTA NEW YORK CITY TRANSIT
Owner/operator address: 10 COLUMBUS CIR 25TH FLOOR
NEW YORK, NY 10019
Owner/operator country: US
Owner/operator telephone: 212-307-6010
Owner/operator email: Not reported
Owner/operator fax: Not reported
Owner/operator extension: Not reported
Legal status: Municipal
Owner/Operator Type: Operator
Owner/Op start date: Not reported
Owner/Op end date: Not reported

Handler Activities Summary:
U.S. importer of hazardous waste: No
Mixed waste (haz. and radioactive): No
Recycler of hazardous waste: No
Transporter of hazardous waste: No
Treater, storer or disposer of HW: No
Underground injection activity: No
On-site burner exemption: No
Furnace exemption: No
Used oil fuel burner: No
Used oil processor: No
User oil refiner: No
Used oil fuel marketer to burner: No
Used oil Specification marketer: No
Used oil transfer facility: No
Used oil transporter: No

Historical Generators:
Date form received by agency: 01/01/2006
Site name: NYCTA-BROADWAY/ENY STATION (A/C LINE)
Classification: Small Quantity Generator

Date form received by agency: 02/20/2002
Site name: NYCTA-BROADWAY/ENY STATION (A/C LINE)
Classification: Large Quantity Generator

Date form received by agency: 06/17/1999
Site name: MTA NYCT BROADWAY & EAST NEW YORK STA
Classification: Large Quantity Generator

. Waste code: D000
. Waste name: Not Defined

. Waste code: D008
. Waste name: LEAD

Violation Status: No violations found

NYCTA-BROADWAY/ENY STATION (A/C LINE) (Continued) **1001489220**

Evaluation Action Summary:
- Evaluation date: 02/19/2008
- Evaluation: COMPLIANCE EVALUATION INSPECTION ON-SITE
- Area of violation: Not reported
- Date achieved compliance: Not reported
- Evaluation lead agency: State

NY MANIFEST:
- Country: USA
- EPA ID: NYR000072777
- Facility Status: Not reported
- Location Address 1: BROADAY AND JAMAICA AVENUE
- Code: BP
- Location Address 2: Not reported
- Total Tanks: Not reported
- Location City: BROOKLYN
- Location State: NY
- Location Zip: 11207
- Location Zip 4: Not reported

NY MANIFEST:
- EPAID: NYR000072777
- Mailing Name: NYCTA BWAY EAST NY STATION A/C LINE
- Mailing Contact: NORMAN OPPENHEIMER
- Mailing Address 1: 2 BROADWAY 4TH FL
- Mailing Address 2: Not reported
- Mailing City: NEW YORK
- Mailing State: NY
- Mailing Zip: 10004
- Mailing Zip 4: Not reported
- Mailing Country: USA
- Mailing Phone: 6462523500

NY MANIFEST:
- Document ID: Not reported
- Manifest Status: Not reported
- seq: Not reported
- Year: 2010
- Trans1 State ID: NYD064676557
- Trans2 State ID: Not reported
- Generator Ship Date: 03/31/2010
- Trans1 Recv Date: 03/31/2010
- Trans2 Recv Date: Not reported
- TSD Site Recv Date: 03/31/2010
- Part A Recv Date: Not reported
- Part B Recv Date: Not reported
- Generator EPA ID: NYR000072777
- Trans1 EPA ID: Not reported
- Trans2 EPA ID: Not reported
- TSDF ID 1: NJD991291105
- TSDF ID 2: Not reported
- Manifest Tracking Number: 000199616WAS
- Import Indicator: N
- Export Indicator: N
- Discr Quantity Indicator: N
- Discr Type Indicator: N
- Discr Residue Indicator: N

NYCTA-BROADWAY/ENY STATION (A/C LINE) (Continued) **1001489220**

Discr Partial Reject Indicator:	N
Discr Full Reject Indicator:	N
Manifest Ref Number:	Not reported
Alt Facility RCRA ID:	Not reported
Alt Facility Sign Date:	Not reported
MGMT Method Type Code:	H111
Waste Code:	Not reported
Waste Code:	Not reported
Waste Code:	Not reported
Waste Code:	Not reported
Waste Code:	Not reported
Waste Code:	Not reported
Quantity:	200.0
Units:	P - Pounds
Number of Containers:	2.0
Container Type:	DM - Metal drums, barrels
Handling Method:	T Chemical, physical, or biological treatment.
Specific Gravity:	1.0
Waste Code:	D008
Waste Code 1_2:	Not reported
Waste Code 1_3:	Not reported
Waste Code 1_4:	Not reported
Waste Code 1_5:	Not reported
Waste Code 1_6:	Not reported

Click this hyperlink while viewing on your computer to access
-1 additional NY MANIFEST: record(s) in the EDR Site Report.

G51 **CON EDISON** **NJ MANIFEST** **S120675486**
ESE **BROADWAY & JAMAICA AVE** **N/A**
< 1/8 **BROOKLYN, NY 11238**
0.094 mi.
498 ft. **Site 14 of 20 in cluster G**

Relative: **Lower**
Actual: **68 ft.**

NJ MANIFEST:

EPA Id:	NYP004825200
Mail Address:	IRVING PLACE, 15TH FL NE
Mail City/State/Zip:	NEW YORK, NY 10003
Facility Phone:	Not reported
Emergency Phone:	Not reported
Contact:	THERESA BURKARD
Comments:	Not reported
SIC Code:	Not reported
County:	NY047
Municipal:	Not reported
Previous EPA Id:	Not reported
Gen Flag:	Not reported
Trans Flag:	Not reported
TSDF Flag:	Not reported
Name Change:	Not reported
Date Change:	Not reported

Manifest:

Manifest Number:	002624825GBF
EPA ID:	NYP004825200
Date Shipped:	8/17/2015
TSDF EPA ID:	NJD991291105

CON EDISON (Continued) **S120675486**

Transporter EPA ID:	NJD003812047
Transporter 2 EPA ID:	Not reported
Transporter 3 EPA ID:	Not reported
Transporter 4 EPA ID:	Not reported
Transporter 5 EPA ID:	Not reported
Transporter 6 EPA ID:	Not reported
Transporter 7 EPA ID:	Not reported
Transporter 8 EPA ID:	Not reported
Transporter 9 EPA ID:	Not reported
Transporter 10 EPA ID:	Not reported
Date Trans1 Transported Waste:	Not reported
Date Trans2 Transported Waste:	Not reported
Date Trans3 Transported Waste:	Not reported
Date Trans4 Transported Waste:	Not reported
Date Trans5 Transported Waste:	Not reported
Date Trans6 Transported Waste:	Not reported
Date Trans7 Transported Waste:	Not reported
Date Trans8 Transported Waste:	Not reported
Date Trans9 Transported Waste:	Not reported
Date Trans10 Transported Waste:	Not reported
Date TSDF Received Waste:	Not reported
TSDF EPA Facility Name:	Not reported
QTY Units:	Not reported
Transporter SEQ ID:	Not reported
Transporter-1 Date:	Not reported
Waste SEQ ID:	Not reported
Waste Type Code 2:	Not reported
Waste Type Code 3:	Not reported
Waste Type Code 4:	Not reported
Waste Type Code 5:	Not reported
Waste Type Code 6:	Not reported
Date Accepted:	Not reported
Manifest Discrepancy Type:	Not reported
Data Entry Number:	Not reported
Was Load Rejected:	NEW YORK, NY 10003
Reason Load Was Rejected:	Not reported

F52 **VENTURE METAL PRODUCTS CORP** **RCRA NonGen / NLR** **1001405076**
SSE **2523 ATLANTIC AVENUE** **ICIS** **NYD053563219**
< 1/8 **BROOKLYN, NY 11207** **US AIRS**
0.094 mi. **FINDS**
498 ft. **Site 2 of 3 in cluster F** **ECHO**
NY MANIFEST

Relative:
Lower

Actual:
63 ft.

RCRA NonGen / NLR:

Date form received by agency:	01/01/2007
Facility name:	VENTURE METAL PRODUCTS CORP
Facility address:	2523 ATLANTIC AVE BROOKLYN, NY 11207
EPA ID:	NYD053563219
Mailing address:	ATLANTIC AVE BROOKLYN, NY 11207
Contact:	Not reported
Contact address:	ATLANTIC AVE BROOKLYN, NY 11207
Contact country:	US

VENTURE METAL PRODUCTS CORP (Continued) **1001405076**

Contact telephone: Not reported
Contact email: Not reported
EPA Region: 02
Land type: Facility is not located on Indian land. Additional information is not known.
Classification: Non-Generator
Description: Handler: Non-Generators do not presently generate hazardous waste

Owner/Operator Summary:
Owner/operator name: VENTURE METAL PRODUCTS
Owner/operator address: NOT REQUIRED
NOT REQUIRED, WY 99999
Owner/operator country: US
Owner/operator telephone: 212-555-1212
Owner/operator email: Not reported
Owner/operator fax: Not reported
Owner/operator extension: Not reported
Legal status: County
Owner/Operator Type: Owner
Owner/Op start date: Not reported
Owner/Op end date: Not reported

Owner/operator name: VENTURE METAL PRODUCTS
Owner/operator address: NOT REQUIRED
NOT REQUIRED, WY 99999
Owner/operator country: US
Owner/operator telephone: 212-555-1212
Owner/operator email: Not reported
Owner/operator fax: Not reported
Owner/operator extension: Not reported
Legal status: County
Owner/Operator Type: Operator
Owner/Op start date: Not reported
Owner/Op end date: Not reported

Handler Activities Summary:
U.S. importer of hazardous waste: No
Mixed waste (haz. and radioactive): No
Recycler of hazardous waste: No
Transporter of hazardous waste: No
Treater, storer or disposer of HW: No
Underground injection activity: No
On-site burner exemption: No
Furnace exemption: No
Used oil fuel burner: No
Used oil processor: No
User oil refiner: No
Used oil fuel marketer to burner: No
Used oil Specification marketer: No
Used oil transfer facility: No
Used oil transporter: No

Historical Generators:
Date form received by agency: 01/01/2006
Site name: VENTURE METAL PRODUCTS CORP
Classification: Not a generator, verified

VENTURE METAL PRODUCTS CORP (Continued) **1001405076**

Date form received by agency: 12/17/1998
Site name: VENTURE METAL PRODUCTS CORP
Classification: Not a generator, verified

. Waste code: NONE
. Waste name: None

Date form received by agency: 06/17/1988
Site name: VENTURE METAL PRODUCTS CORP
Classification: Large Quantity Generator

. Waste code: F003
. Waste name: THE FOLLOWING SPENT NON-HALOGENATED SOLVENTS: XYLENE, ACETONE, ETHYL ACETATE, ETHYL BENZENE, ETHYL ETHER, METHYL ISOBUTYL KETONE, N-BUTYL ALCOHOL, CYCLOHEXANONE, AND METHANOL; ALL SPENT SOLVENT MIXTURES/BLENDS CONTAINING, BEFORE USE, ONLY THE ABOVE SPENT NON-HALOGENATED SOLVENTS; AND ALL SPENT SOLVENT MIXTURES/BLENDS CONTAINING, BEFORE USE, ONE OR MORE OF THE ABOVE NON-HALOGENATED SOLVENTS, AND, A TOTAL OF TEN PERCENT OR MORE (BY VOLUME) OF ONE OR MORE OF THOSE SOLVENTS LISTED IN F001, F002, F004, AND F005, AND STILL BOTTOMS FROM THE RECOVERY OF THESE SPENT SOLVENTS AND SPENT SOLVENT MIXTURES.

Violation Status: No violations found

Evaluation Action Summary:
Evaluation date: 01/20/1999
Evaluation: COMPLIANCE EVALUATION INSPECTION ON-SITE
Area of violation: Not reported
Date achieved compliance: Not reported
Evaluation lead agency: State

ICIS:
Enforcement Action ID: 02-1991-0087
FRS ID: 110001571503
Action Name: VENTURE METALS
Facility Name: VENTURE METAL PRODUCTS INCORPORATED
Facility Address: 2523 ATLANTIC AVENUE
BROOKLYN, NY 11207
Enforcement Action Type: CAA 113 Notice Of Violation
Facility County: KINGS
Program System Acronym: ICIS
Enforcement Action Forum Desc: Administrative - Formal
EA Type Code: 113
Facility SIC Code: 3479
Federal Facility ID: Not reported
Latitude in Decimal Degrees: 40.675706
Longitude in Decimal Degrees: -73.900853
Permit Type Desc: Not reported
Program System Acronym: 13717
Facility NAICS Code: Not reported
Tribal Land Code: Not reported

Enforcement Action ID: 02-000F000360470024300005
FRS ID: 110001571503
Action Name: VENTURE METAL PRODUCTS CORP 360470024300005
Facility Name: VENTURE METAL PRODUCTS CORP

VENTURE METAL PRODUCTS CORP (Continued) **1001405076**

Facility Address:	2523 ATLANTIC AVENUE BROOKLYN, NY 11207
Enforcement Action Type:	Notice of Violation
Facility County:	KINGS
Program System Acronym:	AIR
Enforcement Action Forum Desc:	Administrative - Informal
EA Type Code:	NOV
Facility SIC Code:	3951
Federal Facility ID:	Not reported
Latitude in Decimal Degrees:	40.675916
Longitude in Decimal Degrees:	-73.902588
Permit Type Desc:	Not reported
Program System Acronym:	NY0000002610500170
Facility NAICS Code:	339941
Tribal Land Code:	Not reported

Facility Name:	VENTURE METAL PRODUCTS CORP
Address:	2523 ATLANTIC AVENUE
Tribal Indicator:	N
Fed Facility:	No
NAIC Code:	Not reported
SIC Code:	3471

Facility Name:	VENTURE METAL PRODUCTS CORP
Address:	2523 ATLANTIC AVENUE
Tribal Indicator:	N
Fed Facility:	No
NAIC Code:	Not reported
SIC Code:	3479

Facility Name:	VENTURE METAL PRODUCTS CORP
Address:	2523 ATLANTIC AVENUE
Tribal Indicator:	N
Fed Facility:	No
NAIC Code:	Not reported
SIC Code:	3471

Facility Name:	VENTURE METAL PRODUCTS CORP
Address:	2523 ATLANTIC AVENUE
Tribal Indicator:	N
Fed Facility:	No
NAIC Code:	Not reported
SIC Code:	3479

Facility Name:	VENTURE METAL PRODUCTS CORP
Address:	2523 ATLANTIC AVENUE
Tribal Indicator:	N
Fed Facility:	No
NAIC Code:	Not reported
SIC Code:	3471

Facility Name:	VENTURE METAL PRODUCTS CORP
Address:	2523 ATLANTIC AVENUE
Tribal Indicator:	N
Fed Facility:	No
NAIC Code:	Not reported

VENTURE METAL PRODUCTS CORP (Continued) **1001405076**

SIC Code: 3479

US AIRS MINOR:
Envid: 1001405076
Region Code: 02
Programmatic ID: AIR NY0000002610500170
Facility Registry ID: 110001571503
D and B Number: Not reported
Primary SIC Code: 3951
NAICS Code: 339941
Default Air Classification Code: MIN
Facility Type of Ownership Code: POF
Air CMS Category Code: Not reported
HPV Status: Not reported

US AIRS MINOR:
Region Code: 02
Programmatic ID: AIR NY0000002610500170
Facility Registry ID: 110001571503
Air Operating Status Code: OPR
Default Air Classification Code: MIN
Air Program: State Implementation Plan for National Primary and Secondary Ambient Air Quality Standards
Activity Date: 1987-09-04 00:00:00
Activity Status Date: Not reported
Activity Group: Compliance Monitoring
Activity Type: Inspection/Evaluation
Activity Status: Not reported

Region Code: 02
Programmatic ID: AIR NY0000002610500170
Facility Registry ID: 110001571503
Air Operating Status Code: OPR
Default Air Classification Code: MIN
Air Program: State Implementation Plan for National Primary and Secondary Ambient Air Quality Standards
Activity Date: 1988-04-28 00:00:00
Activity Status Date: Not reported
Activity Group: Compliance Monitoring
Activity Type: Inspection/Evaluation
Activity Status: Not reported

Region Code: 02
Programmatic ID: AIR NY0000002610500170
Facility Registry ID: 110001571503
Air Operating Status Code: OPR
Default Air Classification Code: MIN
Air Program: State Implementation Plan for National Primary and Secondary Ambient Air Quality Standards
Activity Date: 1990-10-09 00:00:00
Activity Status Date: Not reported
Activity Group: Compliance Monitoring
Activity Type: Inspection/Evaluation
Activity Status: Not reported

Region Code: 02
Programmatic ID: AIR NY0000002610500170
Facility Registry ID: 110001571503
Air Operating Status Code: OPR
Default Air Classification Code: MIN

VENTURE METAL PRODUCTS CORP (Continued) **1001405076**

Air Program: State Implementation Plan for National Primary and Secondary Ambient Air Quality Standards
Activity Date: 1991-05-17 00:00:00
Activity Status Date: 1991-05-17 00:00:00
Activity Group: Enforcement Action
Activity Type: Administrative - Informal
Activity Status: Achieved

US AIRS MINOR:
Envid: 1001405076
Region Code: 02
Programmatic ID: AIR NY0000002610500170
Facility Registry ID: 110001571503
D and B Number: Not reported
Primary SIC Code: 3951
NAICS Code: 339941
Default Air Classification Code: MIN
Facility Type of Ownership Code: POF
Air CMS Category Code: Not reported
HPV Status: Not reported

US AIRS MINOR:
Region Code: 02
Programmatic ID: AIR NY0000002610500170
Facility Registry ID: 110001571503
Air Operating Status Code: OPR
Default Air Classification Code: MIN
Air Program: State Implementation Plan for National Primary and Secondary Ambient Air Quality Standards
Activity Date: 1987-09-04 00:00:00
Activity Status Date: Not reported
Activity Group: Compliance Monitoring
Activity Type: Inspection/Evaluation
Activity Status: Not reported

Region Code: 02
Programmatic ID: AIR NY0000002610500170
Facility Registry ID: 110001571503
Air Operating Status Code: OPR
Default Air Classification Code: MIN
Air Program: State Implementation Plan for National Primary and Secondary Ambient Air Quality Standards
Activity Date: 1988-04-28 00:00:00
Activity Status Date: Not reported
Activity Group: Compliance Monitoring
Activity Type: Inspection/Evaluation
Activity Status: Not reported

Region Code: 02
Programmatic ID: AIR NY0000002610500170
Facility Registry ID: 110001571503
Air Operating Status Code: OPR
Default Air Classification Code: MIN
Air Program: State Implementation Plan for National Primary and Secondary Ambient Air Quality Standards
Activity Date: 1990-10-09 00:00:00
Activity Status Date: Not reported
Activity Group: Compliance Monitoring
Activity Type: Inspection/Evaluation
Activity Status: Not reported

VENTURE METAL PRODUCTS CORP (Continued) **1001405076**

Region Code:	02
Programmatic ID:	AIR NY0000002610500170
Facility Registry ID:	110001571503
Air Operating Status Code:	OPR
Default Air Classification Code:	MIN
Air Program:	State Implementation Plan for National Primary and Secondary Ambient Air Quality Standards
Activity Date:	1991-05-17 00:00:00
Activity Status Date:	1991-05-17 00:00:00
Activity Group:	Enforcement Action
Activity Type:	Administrative - Informal
Activity Status:	Achieved

FINDS:

Registry ID: 110001571503

Environmental Interest/Information System

AFS (Aerometric Information Retrieval System (AIRS) Facility Subsystem) replaces the former Compliance Data System (CDS), the National Emission Data System (NEDS), and the Storage and Retrieval of Aerometric Data (SAROAD). AIRS is the national repository for information concerning airborne pollution in the United States. AFS is used to track emissions and compliance data from industrial plants. AFS data are utilized by states to prepare State Implementation Plans to comply with regulatory programs and by EPA as an input for the estimation of total national emissions. AFS is undergoing a major redesign to support facility operating permits required under Title V of the Clean Air Act.

RCRAInfo is a national information system that supports the Resource Conservation and Recovery Act (RCRA) program through the tracking of events and activities related to facilities that generate, transport, and treat, store, or dispose of hazardous waste. RCRAInfo allows RCRA program staff to track the notification, permit, compliance, and corrective action activities required under RCRA.

FIS (New York - Facility Information System) is New York's Department of Environmental Conservation (DEC) information system for tracking environmental facility information found across the State.

AIR MINOR

ICIS (Integrated Compliance Information System) is the Integrated Compliance Information System and provides a database that, when complete, will contain integrated Enforcement and Compliance information across most of EPA's programs. The vision for ICIS is to replace EPA's independent databases that contain Enforcement data with a single repository for that information. Currently, ICIS contains all Federal Administrative and Judicial enforcement actions. This information is maintained in ICIS by EPA in the Regional offices and it Headquarters. A future release of ICIS will replace the Permit Compliance System (PCS) which supports the NPDES and will integrate that information with Federal actions already in the system. ICIS also has the capability to track other activities occurring in the Region that support Compliance and Enforcement programs. These include; Incident Tracking, Compliance Assistance, and Compliance Monitoring.

VENTURE METAL PRODUCTS CORP (Continued) **1001405076**

Click this hyperlink while viewing on your computer to access additional FINDS: detail in the EDR Site Report.

ECHO:

Envid:	1001405076
Registry ID:	110001571503
DFR URL:	http://echo.epa.gov/detailed-facility-report?fid=110001571503

NY MANIFEST:

Country:	USA
EPA ID:	NYD053563219
Facility Status:	Not reported
Location Address 1:	2525 ATLANTIC AVE
Code:	BP
Location Address 2:	Not reported
Total Tanks:	Not reported
Location City:	BROOKLYN
Location State:	NY
Location Zip:	11207
Location Zip 4:	Not reported

NY MANIFEST:

EPAID:	NYD053563219
Mailing Name:	VENTURE METAL
Mailing Contact:	VENTURE METAL
Mailing Address 1:	2525 ATLANTIC AVENUE
Mailing Address 2:	Not reported
Mailing City:	BROOKLYN
Mailing State:	NY
Mailing Zip:	11207
Mailing Zip 4:	Not reported
Mailing Country:	USA
Mailing Phone:	7183460596

NY MANIFEST:

Document ID:	SCA1124980
Manifest Status:	Not reported
seq:	01
Year:	1998
Trans1 State ID:	NJDEP5005
Trans2 State ID:	Not reported
Generator Ship Date:	11/24/1998
Trans1 Recv Date:	11/24/1998
Trans2 Recv Date:	Not reported
TSD Site Recv Date:	12/07/1998
Part A Recv Date:	Not reported
Part B Recv Date:	Not reported
Generator EPA ID:	NYD053563219
Trans1 EPA ID:	NJD986607380
Trans2 EPA ID:	Not reported
TSDF ID 1:	SCD036275626
TSDF ID 2:	Not reported
Manifest Tracking Number:	Not reported
Import Indicator:	Not reported
Export Indicator:	Not reported

VENTURE METAL PRODUCTS CORP (Continued) **1001405076**

Discr Quantity Indicator:	Not reported
Discr Type Indicator:	Not reported
Discr Residue Indicator:	Not reported
Discr Partial Reject Indicator:	Not reported
Discr Full Reject Indicator:	Not reported
Manifest Ref Number:	Not reported
Alt Facility RCRA ID:	Not reported
Alt Facility Sign Date:	Not reported
MGMT Method Type Code:	Not reported
Waste Code:	F001 - UNKNOWN
Waste Code:	Not reported
Waste Code:	Not reported
Waste Code:	Not reported
Waste Code:	Not reported
Waste Code:	Not reported
Quantity:	00055
Units:	G - Gallons (liquids only)* (8.3 pounds)
Number of Containers:	001
Container Type:	DM - Metal drums, barrels
Handling Method:	B Incineration, heat recovery, burning.
Specific Gravity:	01.00
Waste Code:	F003 - UNKNOWN
Waste Code:	Not reported
Waste Code:	Not reported
Waste Code:	Not reported
Waste Code:	Not reported
Quantity:	00440
Units:	G - Gallons (liquids only)* (8.3 pounds)
Number of Containers:	008
Container Type:	DM - Metal drums, barrels
Handling Method:	B Incineration, heat recovery, burning.
Specific Gravity:	01.00

Click this hyperlink while viewing on your computer to access
-1 additional NY MANIFEST: record(s) in the EDR Site Report.

C53 **SPILL NUMBER 0007586** **NY Spills** **S104790043**
West **1 HAVENS PL** **N/A**
< 1/8 **BROOKLYN, NY**
0.098 mi.
518 ft. **Site 9 of 9 in cluster C**

Relative: **Higher**

Actual: **75 ft.**

SPILLS:

Facility ID:	0007586
Facility Type:	ER
Spill Number:	0007586
DER Facility ID:	214893
Site ID:	263609
DEC Region:	2
Closed Date:	2002-09-10
Spill Cause:	Unknown
Spill Class:	C1
SWIS:	2401
Spill Date:	2000-09-28
Investigator:	MCTIBBE
Referred To:	Not reported
Reported to Dept:	2000-09-28

SPILL NUMBER 0007586 (Continued) **S104790043**

CID:	312
Water Affected:	Not reported
Spill Source:	Unknown
Spill Notifier:	Affected Persons
Cleanup Ceased:	Not reported
Cleanup Meets Std:	False
Last Inspection:	Not reported
Recommended Penalty:	False
UST Trust:	False
Remediation Phase:	0
Date Entered In Computer:	2000-09-28
Spill Record Last Update:	2002-09-10
Spiller Name:	IRA TURRET
Spiller Company:	CARAVAN TRANSPORTATION
Spiller Address:	141 PILING STR
Spiller Company:	001
Contact Name:	Not reported
DEC Memo:	"Prior to Sept, 2004 data translation this spill Lead_DEC Field was TIBBE LOT WAS A REPAIR SHOP. ACCORDING TO NYCT, LOT CONTAINED APPROX. 20 DRUMS OF WASTE OIL. NYCT WAS SUPPOSED TO START USING THE LOT TODAY TO STORE BUSES, WHEN THEY NOTICED THAT MOST OF THE DRUMS WERE GONE EXCEPT FOR A FEW CRUSHED ONES. THERE APPEARED TO BE STAINING AROUND THE STORM WATER DRAIN ON THE PROERTY. NYCT (SANJIV'S PAGER # 917-651-4670) OBSERVED SERVERAL INCHES OF WASTE OIL IN THE STORM WATER DRAIN. DEP NOTIFIED. DEP REQUESTED THAT I NOTIFY ENCON POLICE. 9/29/00 SITE VISIT. MET WITH SANJIV KURAY (NYCT), CECIL MORRIS (CARAVAN TRANSPORTATION), ALDO VASAPOLLI (CONTRACTOR), MARK TIBBE (DEC). MR. VASAPOLLI INFORMED TIBBE THAT THERE WERE SEVERAL DRUMS ONSITE THAT HIS COMPANY TOOK DURING THE CLEANING OF THE LOT. MOST OF THEM WERE EMPTY AND WERE TAKEN BACK TO HIS YARD. ONE CONTAINED WATER, ONE CONTAINED ANTI-FREEZE, ONE CONTAINED WINDSHIELD WASHER FLUID, ONE CONTAINED A LITTLE WASTE OIL AND TWO CONTAINED WHAT APPEARED TO HYDRALIC OR TRANSMISSION FLUID. NONE OF THE DRUMS WERE FULL. ACCORDING TO MR. VASAPOLLI, ALL BUT THE HYDRALIC FLUID WERE DUMPED IN THE STORM WATER DRAIN ON THE PROPERTY. THE HYDRALIC OIL DRUMS WERE PUNCTURED BY THE BACKHOE WHILE IT WAS CLEANING SOME DEBRIS. THE RESULTING SPILL WAS SWEPT INTO THE SAME DRAIN. TIBBE PLACED A CALL TO IRA TURRET (OWNERS ATTORNEY) AND INFORMED HIM THE THE SPILL AND THE DRAIN WOULD HAVE TO BE CLEANED. HE INFORMED TIBBE THAT HE WAS ALREADY WORKING ON GETTING A CONTRACTOR, BUT HE WOULD LIKE A LETTER DIRECTING THEM WHAT TO DO. THE OWNER OF THE PROPERTY IS LAWRENCE GREEN. As per 10/19/00 letter from Ira Turret, the spill was cleaned by Dola Construction."
Remarks:	"PARKING LOT - NYC TRANSIT WAS SUPPOSED TO OCCUPY THIS TODAY, BUT THERE A LOT OF DRUMS ON SITE - SUBJ MAY HAVE DUMPED THE OIL INTO SEWER"

All Materials:

Site ID:	263609
Operable Unit ID:	828340
Operable Unit:	01
Material ID:	545120
Material Code:	0022
Material Name:	waste oil/used oil
Case No.:	Not reported
Material FA:	Petroleum
Quantity:	.00
Units:	G

SPILL NUMBER 0007586 (Continued) **S104790043**

Recovered: .00
Oxygenate: Not reported

E54 **NYCTA-ATLANTIC AVENUE STATION (L LINE)** **RCRA-CESQG** **1001202984**
SW **ATLANTIC AVENUE AND VAN** **NJ MANIFEST** **NYR000042838**
< 1/8 **BROOKLYN, NY 11201** **NY MANIFEST**
0.098 mi.
518 ft. **Site 7 of 9 in cluster E**

Relative:
Lower

Actual:
67 ft.

RCRA-CESQG:
Date form received by agency: 01/01/2007
Facility name: NYCTA-ATLANTIC AVENUE STATION (L LINE)
Facility address: ATLANTIC AVENUE AND VAN
SINDEREN AVENUE
BROOKLYN, NY 11201
EPA ID: NYR000042838
Mailing address: JAY STREET, ROOM 819
BROOKLYN, NY 11201
Contact: JOSEPHINE F BROWN
Contact address: JAY STREET, ROOM 819
BROOKLYN, NY 11201
Contact country: US
Contact telephone: 718-243-4581
Contact email: Not reported
EPA Region: 02
Land type: Facility is not located on Indian land. Additional information is not known.
Classification: Conditionally Exempt Small Quantity Generator
Description: Handler: generates 100 kg or less of hazardous waste per calendar month, and accumulates 1000 kg or less of hazardous waste at any time; or generates 1 kg or less of acutely hazardous waste per calendar month, and accumulates at any time: 1 kg or less of acutely hazardous waste; or 100 kg or less of any residue or contaminated soil, waste or other debris resulting from the cleanup of a spill, into or on any land or water, of acutely hazardous waste; or generates 100 kg or less of any residue or contaminated soil, waste or other debris resulting from the cleanup of a spill, into or on any land or water, of acutely hazardous waste during any calendar month, and accumulates at any time: 1 kg or less of acutely hazardous waste; or 100 kg or less of any residue or contaminated soil, waste or other debris resulting from the cleanup of a spill, into or on any land or water, of acutely hazardous waste

Owner/Operator Summary:
Owner/operator name: MTA NYCT
Owner/operator address: 10 COLUMBUS CIR 25TH FLOOR
NEW YORK, NY 10019
Owner/operator country: US
Owner/operator telephone: 212-307-5589
Owner/operator email: Not reported
Owner/operator fax: Not reported
Owner/operator extension: Not reported
Legal status: Municipal
Owner/Operator Type: Owner
Owner/Op start date: Not reported
Owner/Op end date: Not reported

NYCTA-ATLANTIC AVENUE STATION (L LINE) (Continued) **1001202984**

Owner/operator name: MTA NYCT
Owner/operator address: 10 COLUMBUS CIR 25TH FLOOR
NEW YORK, NY 10019
Owner/operator country: US
Owner/operator telephone: 212-307-5589
Owner/operator email: Not reported
Owner/operator fax: Not reported
Owner/operator extension: Not reported
Legal status: Municipal
Owner/Operator Type: Operator
Owner/Op start date: Not reported
Owner/Op end date: Not reported

Handler Activities Summary:
U.S. importer of hazardous waste: No
Mixed waste (haz. and radioactive): No
Recycler of hazardous waste: No
Transporter of hazardous waste: No
Treater, storer or disposer of HW: No
Underground injection activity: No
On-site burner exemption: No
Furnace exemption: No
Used oil fuel burner: No
Used oil processor: No
User oil refiner: No
Used oil fuel marketer to burner: No
Used oil Specification marketer: No
Used oil transfer facility: No
Used oil transporter: No

Historical Generators:
Date form received by agency: 01/01/2006
Site name: NYCTA-ATLANTIC AVENUE STATION (L LINE)
Classification: Conditionally Exempt Small Quantity Generator

Date form received by agency: 02/20/2002
Site name: NYCTA-ATLANTIC AVENUE STATION (L LINE)
Classification: Large Quantity Generator

Date form received by agency: 07/08/1999
Site name: MTA NYCT - ATLANTIC AVE STATION
Classification: Not a generator, verified

Date form received by agency: 07/24/1997
Site name: MTA NYCT - ATLANTIC AVE STATION
Classification: Small Quantity Generator

. Waste code: D000
. Waste name: Not Defined

. Waste code: D008
. Waste name: LEAD

Violation Status: No violations found

NYCTA-ATLANTIC AVENUE STATION (L LINE) (Continued) **1001202984**

Evaluation Action Summary:
- Evaluation date: 02/20/2008
- Evaluation: COMPLIANCE EVALUATION INSPECTION ON-SITE
- Area of violation: Not reported
- Date achieved compliance: Not reported
- Evaluation lead agency: State

NJ MANIFEST:
- EPA Id: NYR000042838
- Mail Address: 2 BROADWAY, 4TH FL
- Mail City/State/Zip: NEW YORK 10004
- Facility Phone: 6462523500
- Emergency Phone: Not reported
- Contact: LOU DEFORTE
- Comments: Not reported
- SIC Code: Not reported
- County: 00
- Municipal: 00
- Previous EPA Id: Not reported
- Gen Flag: X
- Trans Flag: Not reported
- TSDF Flag: Not reported
- Name Change: Not reported
- Date Change: Not reported

Manifest:
- Manifest Number: NJA5006850
- EPA ID: NYR000042838
- Date Shipped: 02/18/2004
- TSDF EPA ID: NJD991291105
- Transporter EPA ID: NYD046765574
- Transporter 2 EPA ID: Not reported
- Transporter 3 EPA ID: Not reported
- Transporter 4 EPA ID: Not reported
- Transporter 5 EPA ID: Not reported
- Transporter 6 EPA ID: Not reported
- Transporter 7 EPA ID: Not reported
- Transporter 8 EPA ID: Not reported
- Transporter 9 EPA ID: Not reported
- Transporter 10 EPA ID: Not reported
- Date Trans1 Transported Waste: 02/18/2004
- Date Trans2 Transported Waste: Not reported
- Date Trans3 Transported Waste: Not reported
- Date Trans4 Transported Waste: Not reported
- Date Trans5 Transported Waste: Not reported
- Date Trans6 Transported Waste: Not reported
- Date Trans7 Transported Waste: Not reported
- Date Trans8 Transported Waste: Not reported
- Date Trans9 Transported Waste: Not reported
- Date Trans10 Transported Waste: Not reported
- Date TSDF Received Waste: 02/19/2004
- TSDF EPA Facility Name: Not reported
- QTY Units: Not reported
- Transporter SEQ ID: Not reported
- Transporter-1 Date: Not reported
- Waste SEQ ID: Not reported
- Waste Type Code 2: Not reported
- Waste Type Code 3: Not reported

NYCTA-ATLANTIC AVENUE STATION (L LINE) (Continued) **1001202984**

Waste Type Code 4:	Not reported
Waste Type Code 5:	Not reported
Waste Type Code 6:	Not reported
Date Accepted:	Not reported
Manifest Discrepancy Type:	Not reported
Data Entry Number:	03180425
Was Load Rejected:	NEW YORK 10004
Reason Load Was Rejected:	Not reported
Manifest Number:	008273839FLE
EPA ID:	NYR000042838
Date Shipped:	12/23/2015
TSDF EPA ID:	NJD991291105
Transporter EPA ID:	NJR986628162
Transporter 2 EPA ID:	Not reported
Transporter 3 EPA ID:	Not reported
Transporter 4 EPA ID:	Not reported
Transporter 5 EPA ID:	Not reported
Transporter 6 EPA ID:	Not reported
Transporter 7 EPA ID:	Not reported
Transporter 8 EPA ID:	Not reported
Transporter 9 EPA ID:	Not reported
Transporter 10 EPA ID:	Not reported
Date Trans1 Transported Waste:	Not reported
Date Trans2 Transported Waste:	Not reported
Date Trans3 Transported Waste:	Not reported
Date Trans4 Transported Waste:	Not reported
Date Trans5 Transported Waste:	Not reported
Date Trans6 Transported Waste:	Not reported
Date Trans7 Transported Waste:	Not reported
Date Trans8 Transported Waste:	Not reported
Date Trans9 Transported Waste:	Not reported
Date Trans10 Transported Waste:	Not reported
Date TSDF Received Waste:	Not reported
TSDF EPA Facility Name:	Not reported
QTY Units:	Not reported
Transporter SEQ ID:	Not reported
Transporter-1 Date:	Not reported
Waste SEQ ID:	Not reported
Waste Type Code 2:	Not reported
Waste Type Code 3:	Not reported
Waste Type Code 4:	Not reported
Waste Type Code 5:	Not reported
Waste Type Code 6:	Not reported
Date Accepted:	Not reported
Manifest Discrepancy Type:	Not reported
Data Entry Number:	Not reported
Was Load Rejected:	NEW YORK 10004
Reason Load Was Rejected:	Not reported
Manifest Number:	009140443FLE
EPA ID:	NYR000042838
Date Shipped:	2/26/2016
TSDF EPA ID:	NJD991291105
Transporter EPA ID:	NJR986628162
Transporter 2 EPA ID:	Not reported
Transporter 3 EPA ID:	Not reported

NYCTA-ATLANTIC AVENUE STATION (L LINE) (Continued) **1001202984**

Transporter 4 EPA ID:	Not reported
Transporter 5 EPA ID:	Not reported
Transporter 6 EPA ID:	Not reported
Transporter 7 EPA ID:	Not reported
Transporter 8 EPA ID:	Not reported
Transporter 9 EPA ID:	Not reported
Transporter 10 EPA ID:	Not reported
Date Trans1 Transported Waste:	Not reported
Date Trans2 Transported Waste:	Not reported
Date Trans3 Transported Waste:	Not reported
Date Trans4 Transported Waste:	Not reported
Date Trans5 Transported Waste:	Not reported
Date Trans6 Transported Waste:	Not reported
Date Trans7 Transported Waste:	Not reported
Date Trans8 Transported Waste:	Not reported
Date Trans9 Transported Waste:	Not reported
Date Trans10 Transported Waste:	Not reported
Date TSDF Received Waste:	Not reported
TSDF EPA Facility Name:	Not reported
QTY Units:	Not reported
Transporter SEQ ID:	Not reported
Transporter-1 Date:	Not reported
Waste SEQ ID:	Not reported
Waste Type Code 2:	Not reported
Waste Type Code 3:	Not reported
Waste Type Code 4:	Not reported
Waste Type Code 5:	Not reported
Waste Type Code 6:	Not reported
Date Accepted:	Not reported
Manifest Discrepancy Type:	Not reported
Data Entry Number:	Not reported
Was Load Rejected:	NEW YORK 10004
Reason Load Was Rejected:	Not reported
Manifest Number:	NJA5104708
EPA ID:	NYR000042838
Date Shipped:	05/12/2004
TSDF EPA ID:	NJD991291105
Transporter EPA ID:	NYD046765574
Transporter 2 EPA ID:	Not reported
Transporter 3 EPA ID:	Not reported
Transporter 4 EPA ID:	Not reported
Transporter 5 EPA ID:	Not reported
Transporter 6 EPA ID:	Not reported
Transporter 7 EPA ID:	Not reported
Transporter 8 EPA ID:	Not reported
Transporter 9 EPA ID:	Not reported
Transporter 10 EPA ID:	Not reported
Date Trans1 Transported Waste:	05/12/2004
Date Trans2 Transported Waste:	Not reported
Date Trans3 Transported Waste:	Not reported
Date Trans4 Transported Waste:	Not reported
Date Trans5 Transported Waste:	Not reported
Date Trans6 Transported Waste:	Not reported
Date Trans7 Transported Waste:	Not reported
Date Trans8 Transported Waste:	Not reported
Date Trans9 Transported Waste:	Not reported

NYCTA-ATLANTIC AVENUE STATION (L LINE) (Continued) **1001202984**

Date Trans10 Transported Waste:	Not reported
Date TSDF Received Waste:	05/12/2004
TSDF EPA Facility Name:	Not reported
QTY Units:	Not reported
Transporter SEQ ID:	Not reported
Transporter-1 Date:	Not reported
Waste SEQ ID:	Not reported
Waste Type Code 2:	Not reported
Waste Type Code 3:	Not reported
Waste Type Code 4:	Not reported
Waste Type Code 5:	Not reported
Waste Type Code 6:	Not reported
Date Accepted:	Not reported
Manifest Discrepancy Type:	Not reported
Data Entry Number:	05270421
Was Load Rejected:	NEW YORK 10004
Reason Load Was Rejected:	Not reported

Manifest Number:	NJA5025344
EPA ID:	NYR000042838
Date Shipped:	08/23/2004
TSDF EPA ID:	NJD991291105
Transporter EPA ID:	NYD046765574
Transporter 2 EPA ID:	Not reported
Transporter 3 EPA ID:	Not reported
Transporter 4 EPA ID:	Not reported
Transporter 5 EPA ID:	Not reported
Transporter 6 EPA ID:	Not reported
Transporter 7 EPA ID:	Not reported
Transporter 8 EPA ID:	Not reported
Transporter 9 EPA ID:	Not reported
Transporter 10 EPA ID:	Not reported
Date Trans1 Transported Waste:	08/23/2004
Date Trans2 Transported Waste:	Not reported
Date Trans3 Transported Waste:	Not reported
Date Trans4 Transported Waste:	Not reported
Date Trans5 Transported Waste:	Not reported
Date Trans6 Transported Waste:	Not reported
Date Trans7 Transported Waste:	Not reported
Date Trans8 Transported Waste:	Not reported
Date Trans9 Transported Waste:	Not reported
Date Trans10 Transported Waste:	Not reported
Date TSDF Received Waste:	08/23/2004
TSDF EPA Facility Name:	Not reported
QTY Units:	Not reported
Transporter SEQ ID:	Not reported
Transporter-1 Date:	Not reported
Waste SEQ ID:	Not reported
Waste Type Code 2:	Not reported
Waste Type Code 3:	Not reported
Waste Type Code 4:	Not reported
Waste Type Code 5:	Not reported
Waste Type Code 6:	Not reported
Date Accepted:	Not reported
Manifest Discrepancy Type:	Not reported
Data Entry Number:	09210421
Was Load Rejected:	NEW YORK 10004

NYCTA-ATLANTIC AVENUE STATION (L LINE) (Continued) **1001202984**

Reason Load Was Rejected: Not reported

NY MANIFEST:

Country:	USA
EPA ID:	NYR000042838
Facility Status:	Not reported
Location Address 1:	ATLANTIC AVE STATION
Code:	BP
Location Address 2:	Not reported
Total Tanks:	Not reported
Location City:	BROOKLYN
Location State:	NY
Location Zip:	11201
Location Zip 4:	Not reported

NY MANIFEST:

EPAID:	NYR000042838
Mailing Name:	NYCTA-OFFICE OF SYSTEM SAFETY
Mailing Contact:	N/S
Mailing Address 1:	370 JAY ST-RM 819
Mailing Address 2:	Not reported
Mailing City:	BROOKLYN
Mailing State:	NY
Mailing Zip:	11201
Mailing Zip 4:	Not reported
Mailing Country:	USA
Mailing Phone:	7182434581

NY MANIFEST:

Document ID:	Not reported
Manifest Status:	Not reported
seq:	Not reported
Year:	2016
Trans1 State ID:	NJR986628162
Trans2 State ID:	Not reported
Generator Ship Date:	10/05/2016
Trans1 Recv Date:	10/05/2016
Trans2 Recv Date:	Not reported
TSD Site Recv Date:	10/05/2016
Part A Recv Date:	Not reported
Part B Recv Date:	Not reported
Generator EPA ID:	NYR000042838
Trans1 EPA ID:	Not reported
Trans2 EPA ID:	Not reported
TSDF ID 1:	NJD991291105
TSDF ID 2:	Not reported
Manifest Tracking Number:	009401548FLE
Import Indicator:	N
Export Indicator:	N
Discr Quantity Indicator:	N
Discr Type Indicator:	N
Discr Residue Indicator:	N
Discr Partial Reject Indicator:	N
Discr Full Reject Indicator:	N
Manifest Ref Number:	Not reported

NYCTA-ATLANTIC AVENUE STATION (L LINE) (Continued) **1001202984**

Alt Facility RCRA ID:	Not reported
Alt Facility Sign Date:	Not reported
MGMT Method Type Code:	H110
Waste Code:	Not reported
Waste Code:	Not reported
Waste Code:	Not reported
Waste Code:	Not reported
Waste Code:	Not reported
Waste Code:	Not reported
Quantity:	300
Units:	P - Pounds
Number of Containers:	1
Container Type:	DM - Metal drums, barrels
Handling Method:	T Chemical, physical, or biological treatment.
Specific Gravity:	1
Waste Code:	D008
Waste Code 1_2:	Not reported
Waste Code 1_3:	Not reported
Waste Code 1_4:	Not reported
Waste Code 1_5:	Not reported
Waste Code 1_6:	Not reported

Click this hyperlink while viewing on your computer to access
-1 additional NY MANIFEST: record(s) in the EDR Site Report.

H55 **NYCDOT BRIDGE BIN 2243569** **RCRA NonGen / NLR** **1000912082**
WSW **ATLANTIC AVE OVER LIRR** **NY0000445619**
< 1/8 **BROOKLYN, NY 11233**
0.100 mi.
529 ft. **Site 1 of 4 in cluster H**

Relative: **Lower**
Actual: **71 ft.**

RCRA NonGen / NLR:

Date form received by agency:	01/01/2007
Facility name:	NYCDOT BRIDGE BIN 2243569
Facility address:	ATLANTIC AVE OVER LIRR ATLANTIC AVE BROOKLYN, NY 11233
EPA ID:	NY0000445619
Mailing address:	RECTOR ST - 4TH FLOOR NEW YORK, NY 10006
Contact:	ANTHONY GROSSO
Contact address:	RECTOR ST - 4TH FLOOR NEW YORK, NY 10006
Contact country:	US
Contact telephone:	212-788-1705
Contact email:	Not reported
EPA Region:	02
Classification:	Non-Generator
Description:	Handler: Non-Generators do not presently generate hazardous waste

Owner/Operator Summary:

Owner/operator name:	NYCDOT BUREAU OF BRIDGE
Owner/operator address:	2 RECTOR ST NEW YORK, NY 10006
Owner/operator country:	US
Owner/operator telephone:	212-788-1705

NYCDOT BRIDGE BIN 2243569 (Continued) **1000912082**

Owner/operator email: Not reported
Owner/operator fax: Not reported
Owner/operator extension: Not reported
Legal status: Municipal
Owner/Operator Type: Owner
Owner/Op start date: Not reported
Owner/Op end date: Not reported

Owner/operator name: NYCDOT BUREAU OF BRIDGE
Owner/operator address: 2 RECTOR ST
NEW YORK, NY 10006
Owner/operator country: US
Owner/operator telephone: 212-788-1705
Owner/operator email: Not reported
Owner/operator fax: Not reported
Owner/operator extension: Not reported
Legal status: Municipal
Owner/Operator Type: Operator
Owner/Op start date: Not reported
Owner/Op end date: Not reported

Handler Activities Summary:
U.S. importer of hazardous waste: No
Mixed waste (haz. and radioactive): No
Recycler of hazardous waste: No
Transporter of hazardous waste: No
Treater, storer or disposer of HW: No
Underground injection activity: No
On-site burner exemption: No
Furnace exemption: No
Used oil fuel burner: No
Used oil processor: No
User oil refiner: No
Used oil fuel marketer to burner: No
Used oil Specification marketer: No
Used oil transfer facility: No
Used oil transporter: No

Historical Generators:
Date form received by agency: 01/01/2006
Site name: NYCDOT BRIDGE BIN 2243569
Classification: Not a generator, verified

Date form received by agency: 07/11/1994
Site name: NYCDOT BRIDGE BIN 2243569
Classification: Not a generator, verified

. Waste code: D000
. Waste name: Not Defined

. Waste code: D008
. Waste name: LEAD

Violation Status: No violations found

G56
ESE
< 1/8
0.101 mi.
531 ft.

VAULT 1291
JAMAICA AV/ BROADWAY
BROOKLYN, NY

Site 15 of 20 in cluster G

NY Spills **S107408257**
N/A

Relative:
Lower

Actual:
68 ft.

SPILLS:

Facility ID:	0506052
Facility Type:	ER
Spill Number:	0506052
DER Facility ID:	298456
Site ID:	351183
DEC Region:	2
Closed Date:	2005-10-12
Spill Cause:	Human Error
Spill Class:	C4
SWIS:	2401
Spill Date:	2005-08-17
Investigator:	SKARAKHA
Referred To:	Not reported
Reported to Dept:	2005-08-17
CID:	77
Water Affected:	Not reported
Spill Source:	Unknown
Spill Notifier:	Local Agency
Cleanup Ceased:	Not reported
Cleanup Meets Std:	False
Last Inspection:	Not reported
Recommended Penalty:	False
UST Trust:	False
Remediation Phase:	0
Date Entered In Computer:	2005-08-17
Spill Record Last Update:	2005-10-12
Spiller Name:	Not reported
Spiller Company:	UNKNOWN
Spiller Address:	Not reported
Spiller Company:	999
Contact Name:	ERT DESK
DEC Memo:	"e2mis no 160537 K. DAVIS REPORTS FINDING APPROX 10 GALS OF UNKNOWN OIL ON APPROX 200 GALS OF WATER. NO SEWERS, WATERWAYS, OR PRIVATE PROPERTY AFFECTED. THE SOURCE AND THE CAUSE OF THE SPILL IS UNKNOWN. THERE WERE NO SUBSTANTIAL CRACKS IN THE STRUCTURE AND THE STANDING WATER HAD NO MOVEMENT. THIS IS A TRIPLE VAULT, OTHER VAULTS ARE V2340 3B82 WHICH HAD A DISABLED SUMP PUMP WITH AN OIL SHEEN ON APPROX 50 GALS OF WATER. ALSO V1357 3B83 WITH APPROX 1 GAL OF OIL ON APPROX 600 GALS OF WATER. AT THIS TIME ALL SPILLS APPEAR TO BE CONTAINED AND NO UNITS APPEAR TO BE LEAKING. ENV STOP TAG #45432 WAS PLACED AND ONE LIQUID SAMPLE TAKEN. UPDATE 8/17/05 02:46 HRS WAREHOUSE HISTORICAL RECORDS INDICATE PCB AS: V1291 10 PPM 1/29/1986 LAB SEQ#609650 V2340 1PPM 11/29/1998 LAB SEQ#98-13575 V1357 1PPM 11/29/1998 LAB SEQ#98-13575 UPDATE 8/17/05 ENGINEERING RECORDS CHECKED FOR STRUCTURE AND CARD STATES NO DATA AVAILABLE. UPDATE 8/17/05 03:05 HRS ENV SUPV B. BROWN REPORTS THE VAULTS ARE NOT CONNECTED. UPDATE 8/17/05 04:20 HRS ENV SUPV B. BROWN REPORTS THE THE UNIT FAILED THE PRESSURE TEST. Closed. 10-12-05. see eDocs. GB "
Remarks:	"no to 5 questions. unkn spiller, spill cause or source. clean-up pending. con ed ref 160537"

All Materials:

Site ID:	351183

VAULT 1291 (Continued) **S107408257**

Operable Unit ID:	1108713
Operable Unit:	01
Material ID:	2098653
Material Code:	0066A
Material Name:	unknown petroleum
Case No.:	Not reported
Material FA:	Petroleum
Quantity:	.00
Units:	G
Recovered:	.00
Oxygenate:	Not reported

G57 **EAST NEW YORK BUS DEPOT** **NY Spills** **S107787349**
ESE **JAMAICA AVE/BROADWAY** **N/A**
< 1/8 **BROOKLYN, NY**
0.101 mi.
531 ft. **Site 16 of 20 in cluster G**

Relative: **Lower**

Actual: **68 ft.**

SPILLS:

Facility ID:	0600556
Facility Type:	ER
Spill Number:	0600556
DER Facility ID:	312820
Site ID:	362574
DEC Region:	2
Closed Date:	2006-04-14
Spill Cause:	Equipment Failure
Spill Class:	C4
SWIS:	2401
Spill Date:	2006-04-14
Investigator:	SMSANGES
Referred To:	Not reported
Reported to Dept:	2006-04-14
CID:	408
Water Affected:	Not reported
Spill Source:	Commercial/Industrial
Spill Notifier:	Responsible Party
Cleanup Ceased:	Not reported
Cleanup Meets Std:	False
Last Inspection:	Not reported
Recommended Penalty:	Not reported
UST Trust:	Not reported
Remediation Phase:	0
Date Entered In Computer:	2006-04-14
Spill Record Last Update:	2006-04-14
Spiller Name:	JIEIKISAM ACHAIBAR
Spiller Company:	EAST NEW YORK BUS DEPOT
Spiller Address:	JAMAICA AVE/BROADWAY
Spiller Company:	001
Contact Name:	JIEIKISAM ACHAIBAR
DEC Memo:	"minor spill - all cleaned up"
Remarks:	"dispensing unit pump seal is the source, has been cleaned up by transit authority."

All Materials:

Site ID:	362574
Operable Unit ID:	1120669

EAST NEW YORK BUS DEPOT (Continued) **S107787349**

Operable Unit:	01
Material ID:	2110160
Material Code:	0008
Material Name:	diesel
Case No.:	Not reported
Material FA:	Petroleum
Quantity:	6.00
Units:	G
Recovered:	6.00
Oxygenate:	Not reported

G58 **MAN HOLE #3628** **NY Spills** **S103485204**
ESE **E NEW YORK AVE & ALABAMA** **N/A**
< 1/8 **BROOKLYN, NY**
0.102 mi.
538 ft. **Site 17 of 20 in cluster G**

Relative: **Lower**

Actual: **67 ft.**

SPILLS:

Facility ID:	9808573
Facility Type:	ER
Spill Number:	9808573
DER Facility ID:	120045
Site ID:	140567
DEC Region:	2
Closed Date:	2002-10-25
Spill Cause:	Equipment Failure
Spill Class:	C4
SWIS:	2401
Spill Date:	1998-10-10
Investigator:	JHOCONNE
Referred To:	Not reported
Reported to Dept:	1998-10-10
CID:	255
Water Affected:	Not reported
Spill Source:	Commercial/Industrial
Spill Notifier:	Responsible Party
Cleanup Ceased:	Not reported
Cleanup Meets Std:	False
Last Inspection:	Not reported
Recommended Penalty:	False
UST Trust:	False
Remediation Phase:	0
Date Entered In Computer:	1998-10-10
Spill Record Last Update:	2002-10-25
Spiller Name:	Not reported
Spiller Company:	CON ED
Spiller Address:	Not reported
Spiller Company:	999
Contact Name:	FRANK MASSERIA
DEC Memo:	"Prior to Sept, 2004 data translation this spill Lead_DEC Field was O'CONNELL Con Ed e2mis #120436: W.RENO#84051 O.S.FOD REPORTS FOUND ABOUT 1 QUART OF INSULATUM ON LEDGE IN MANHOLE & 1 GALLON OIL ON 600 GALLONS OF WATER IN MH3628 N/S EAST NEW YORK AVE 30' W/O ALABAMA AVE WHILE SHOOTING FAULT ON FEEDER 3B83. NO SEWERS OR WATERWAYS AFFECTED. SAMPLE TAKEN & E.S.TAG#08901 PLACED. NOTIFIED MASSERIA CIG 0503HRS. UPDATE 10/10/98 OIL SAMPLE FROM LAB SEQ. 98-10902 LESS THAN 1 PPM UPDATE 10-11-98 P.AHLUWALIA #13903 REPORTS CLEANUP COMPLETED AT

MAN HOLE #3628 (Continued) **S103485204**

0100HRS. E.S.TAG#08901 REMOVED. UPDATE - 10-13-98 - JOB IS CLOSED UPDATE - 5/20/02 @ 12 10 HRS. -- THIS OIL APPEARED TO HAVE COME FROM FEEDER B/O 3B83. THIS B/O WAS REPAIRED ON 10/10/98. THE FEEDER CABLE WAS CUT AND REPLACE. THEN THE STRUCTURE WAS CLEANED. "

Remarks: "fEEDER 3B83 OPENED AUTO AND THAT CAUSED THE MATERIAL TO LEAK OUT OF THE FEEDER"

All Materials:

Site ID:	140567
Operable Unit ID:	1069749
Operable Unit:	01
Material ID:	316071
Material Code:	0063A
Material Name:	unknown hazardous material
Case No.:	Not reported
Material FA:	Hazardous Material
Quantity:	1.00
Units:	G
Recovered:	.00
Oxygenate:	Not reported

I59 **MH 55133** **NY Spills** **S104283735**
SE **17 WILLIAMS AVE** **N/A**
< 1/8 **BROOKLYN, NY**
0.104 mi.
548 ft. **Site 1 of 9 in cluster I**

Relative: **Lower**

Actual: **64 ft.**

SPILLS:

Facility ID:	9909505
Facility Type:	ER
Spill Number:	9909505
DER Facility ID:	99637
Site ID:	114219
DEC Region:	2
Closed Date:	1999-12-02
Spill Cause:	Unknown
Spill Class:	C4
SWIS:	2401
Spill Date:	1999-11-04
Investigator:	JHOCONNE
Referred To:	Not reported
Reported to Dept:	1999-11-04
CID:	270
Water Affected:	Not reported
Spill Source:	Unknown
Spill Notifier:	Affected Persons
Cleanup Ceased:	Not reported
Cleanup Meets Std:	False
Last Inspection:	Not reported
Recommended Penalty:	False
UST Trust:	False
Remediation Phase:	0
Date Entered In Computer:	1999-11-04
Spill Record Last Update:	2000-05-15
Spiller Name:	UNKNOWN
Spiller Company:	UNKNOWN
Spiller Address:	Not reported

MH 55133 (Continued) **S104283735**

Spiller Company: 001
Contact Name: CALLER
DEC Memo: "Prior to Sept, 2004 data translation this spill Lead_DEC Field was O'CONNELL "
Remarks: "UNK OIL ON 300 GALS WATER IN MANHOLE SAMPLE TAKEN CLEAN UP PENDING 128863"

All Materials:
Site ID: 114219
Operable Unit ID: 1084276
Operable Unit: 01
Material ID: 555935
Material Code: 0066A
Material Name: unknown petroleum
Case No.: Not reported
Material FA: Petroleum
Quantity: 1.00
Units: G
Recovered: .00
Oxygenate: Not reported

H60 **NYCTA - 30 HAVENS PLACE** **NY Spills** **1000890325**
WSW **30 HAVENS PL** **RCRA NonGen / NLR** **NY0000340430**
< 1/8 **BROOKLYN, NY 11233** **FINDS**
0.109 mi. **ECHO**
577 ft. **Site 2 of 4 in cluster H** **NY MANIFEST**

Relative: **Higher**
Actual: **73 ft.**

SPILLS:
Facility ID: 0106974
Facility Type: ER
Spill Number: 0106974
DER Facility ID: 234418
Site ID: 289484
DEC Region: 2
Closed Date: 2005-12-19
Spill Cause: Equipment Failure
Spill Class: B3
SWIS: 2401
Spill Date: 2001-10-05
Investigator: DJEATON
Referred To: Not reported
Reported to Dept: 2001-10-05
CID: 205
Water Affected: Not reported
Spill Source: Private Dwelling
Spill Notifier: Responsible Party
Cleanup Ceased: Not reported
Cleanup Meets Std: False
Last Inspection: Not reported
Recommended Penalty: False
UST Trust: False
Remediation Phase: 0
Date Entered In Computer: 2001-10-05
Spill Record Last Update: 2005-12-19
Spiller Name: MIKE HEMLOCK
Spiller Company: 30 HAVENS PLACE
Spiller Address: 30 HAVENS PLACE

NYCTA - 30 HAVENS PLACE (Continued) **1000890325**

Spiller Company: 001
Contact Name: CALLER
DEC Memo: "Prior to Sept, 2004 data translation this spill Lead_DEC Field was TIPPLE 1K, UST, FULL HAS BEEN EXCAVATED FROM SITE. UST WAS FULL OF OLD FUEL (SPENT), WAS VACATED OUT, CLEANED, CUT, AND WILL BE REMOVED FROM SITED TODAY. CALLER THINKS CONTAMINATED SOILS ARE DUE TO LINE LEAKING DURING PAST YEARS OF DELIVERER. SOILS ARE BEING EXCAVATED, NO GW REACHED AND SOILS TO BE SAMPLED VIA 4046 TAGM. PART OF SAMPLES WILL BE TAKEN AND CLOSURE REPORT TO BE SUBMITTED TO TIPPLE FOR REVIEW. SPILLER HAS BEEN HOOKED UP TO NG FOR SOME YEARS?. RS DEC Received a tank closure report dated Nov. 15, 2001, submitted to PBS and transferred to DEC (Tipple) on Dec. 3, 2001. Referenced report is not in files, called Impact Environmental to try to obtain second copy. 12/06/05. (Eaton, Albany) No additional files available, closed spill based on tank closure information indicated above. DE"
Remarks: "contaminated soil from leaking u/g tank. cleanup started."

All Materials:
Site ID: 289484
Operable Unit ID: 845164
Operable Unit: 01
Material ID: 531813
Material Code: 0001A
Material Name: #2 fuel oil
Case No.: Not reported
Material FA: Petroleum
Quantity: .00
Units: G
Recovered: .00
Oxygenate: Not reported

RCRA NonGen / NLR:
Date form received by agency: 01/01/2007
Facility name: NYCTA - 30 HAVENS PLACE
Facility address: 30 HAVENS PL
BROOKLYN, NY 11233-3408
EPA ID: NY0000340430
Mailing address: JAY ST ROOM 809
BROOKLYN, NY 11201
Contact: Not reported
Contact address: JAY ST ROOM 809
BROOKLYN, NY 11201
Contact country: US
Contact telephone: Not reported
Contact email: Not reported
EPA Region: 02
Classification: Non-Generator
Description: Handler: Non-Generators do not presently generate hazardous waste

Owner/Operator Summary:
Owner/operator name: NEW YORK CITY TRANSIT AUTHORITY
Owner/operator address: 370 JAY ST ROOM 809
BROOKLYN, NY 11201
Owner/operator country: US
Owner/operator telephone: 718-330-4581
Owner/operator email: Not reported

NYCTA - 30 HAVENS PLACE (Continued) **1000890325**

Owner/operator fax: Not reported
Owner/operator extension: Not reported
Legal status: Municipal
Owner/Operator Type: Owner
Owner/Op start date: Not reported
Owner/Op end date: Not reported

Owner/operator name: NEW YORK CITY TRANSIT AUTHORITY
Owner/operator address: 370 JAY ST ROOM 809
BROOKLYN, NY 11201
Owner/operator country: US
Owner/operator telephone: 718-330-4581
Owner/operator email: Not reported
Owner/operator fax: Not reported
Owner/operator extension: Not reported
Legal status: Municipal
Owner/Operator Type: Operator
Owner/Op start date: Not reported
Owner/Op end date: Not reported

Handler Activities Summary:
U.S. importer of hazardous waste: No
Mixed waste (haz. and radioactive): No
Recycler of hazardous waste: No
Transporter of hazardous waste: No
Treater, storer or disposer of HW: No
Underground injection activity: No
On-site burner exemption: No
Furnace exemption: No
Used oil fuel burner: No
Used oil processor: No
User oil refiner: No
Used oil fuel marketer to burner: No
Used oil Specification marketer: No
Used oil transfer facility: No
Used oil transporter: No

Historical Generators:
Date form received by agency: 01/01/2006
Site name: NYCTA - 30 HAVENS PLACE
Classification: Not a generator, verified

Date form received by agency: 07/08/1999
Site name: NYCTA - 30 HAVENS PLACE
Classification: Not a generator, verified

Date form received by agency: 06/01/1994
Site name: NYCTA - 30 HAVENS PLACE
Classification: Large Quantity Generator

. Waste code: D000
. Waste name: Not Defined

. Waste code: D009
. Waste name: MERCURY

NYCTA - 30 HAVENS PLACE (Continued) **1000890325**

Violation Status: No violations found

FINDS:

Registry ID: 110004315795

Environmental Interest/Information System
RCRAInfo is a national information system that supports the Resource Conservation and Recovery Act (RCRA) program through the tracking of events and activities related to facilities that generate, transport, and treat, store, or dispose of hazardous waste. RCRAInfo allows RCRA program staff to track the notification, permit, compliance, and corrective action activities required under RCRA.

Click this hyperlink while viewing on your computer to access additional FINDS: detail in the EDR Site Report.

ECHO:

Envid:	1000890325
Registry ID:	110004315795
DFR URL:	http://echo.epa.gov/detailed-facility-report?fid=110004315795

NY MANIFEST:

Country:	USA
EPA ID:	NY0000340430
Facility Status:	Not reported
Location Address 1:	30 HAVENS PL
Code:	BP
Location Address 2:	Not reported
Total Tanks:	Not reported
Location City:	BROOKLYN
Location State:	NY
Location Zip:	11237
Location Zip 4:	Not reported

NY MANIFEST:

EPAID:	NY0000340430
Mailing Name:	NYCTA
Mailing Contact:	OLIVER SHOY
Mailing Address 1:	370 JAY ST RM 809
Mailing Address 2:	Not reported
Mailing City:	BROOKLYN
Mailing State:	NY
Mailing Zip:	11201
Mailing Zip 4:	Not reported
Mailing Country:	USA
Mailing Phone:	7183304581

NY MANIFEST:

Document ID:	NJA1967995
Manifest Status:	C
seq:	Not reported
Year:	1994
Trans1 State ID:	S5811
Trans2 State ID:	Not reported
Generator Ship Date:	09/20/1994

NYCTA - 30 HAVENS PLACE (Continued) **1000890325**

Trans1 Recv Date:	09/20/1994
Trans2 Recv Date:	/ /
TSD Site Recv Date:	09/20/1994
Part A Recv Date:	/ /
Part B Recv Date:	10/05/1994
Generator EPA ID:	NY0000340430
Trans1 EPA ID:	NJD982281016
Trans2 EPA ID:	Not reported
TSDF ID 1:	NJD002200046
TSDF ID 2:	Not reported
Manifest Tracking Number:	Not reported
Import Indicator:	Not reported
Export Indicator:	Not reported
Discr Quantity Indicator:	Not reported
Discr Type Indicator:	Not reported
Discr Residue Indicator:	Not reported
Discr Partial Reject Indicator:	Not reported
Discr Full Reject Indicator:	Not reported
Manifest Ref Number:	Not reported
Alt Facility RCRA ID:	Not reported
Alt Facility Sign Date:	Not reported
MGMT Method Type Code:	Not reported
Waste Code:	D008 - LEAD 5.0 MG/L TCLP
Waste Code:	Not reported
Waste Code:	Not reported
Waste Code:	Not reported
Waste Code:	Not reported
Waste Code:	Not reported
Quantity:	16000
Units:	P - Pounds
Number of Containers:	032
Container Type:	DM - Metal drums, barrels
Handling Method:	L Landfill.
Specific Gravity:	100

Click this hyperlink while viewing on your computer to access
-1 additional NY MANIFEST: record(s) in the EDR Site Report.

H61 **LOT 23,TAXBLOCK 1574** **NY E DESIGNATION** **S118704226**
WSW **30 HAVENS PLACE** **N/A**
< 1/8 **BROOKLYN, NY 11233**
0.109 mi.
577 ft. **Site 3 of 4 in cluster H**

Relative: E DESIGNATION:
Higher

Actual: Tax Lot(s):	23
73 ft. Tax Block:	1574
Borough Code:	BK
E-No:	E-366
Effective Date:	4/20/2016
Satisfaction Date:	Not reported
Ceqr Number:	15DCP102K
Ulurp Number:	160035ZMK, 160050ZRK
Zoning Map No:	17c, 17d
Description:	Air Quality - HVAC fuel limited to natural gas
Lot Remediation Date:	Not reported

LOT 23,TAXBLOCK 1574 (Continued) **S118704226**

Description: Hazardous Materials* Phase I and Phase II Testing Protocol
Lot Remediation Date: Not reported

Description: Window Wall Attenuation & Alternate Ventilation
Lot Remediation Date: Not reported

E62 **CON EDISON SERVICE BOX: 14893** **RCRA NonGen / NLR** **1017771693**
SSW **NEW YORK AVE & ATLANTIC AVE** **NYP004486346**
< 1/8 **BROOKLYN, NY 11233**
0.112 mi.
594 ft. **Site 8 of 9 in cluster E**

Relative:
Lower

Actual:
63 ft.

RCRA NonGen / NLR:
Date form received by agency: 05/02/2014
Facility name: CON EDISON SERVICE BOX: 14893
Facility address: NEW YORK AVE & ATLANTIC AVE
NW COR
BROOKLYN, NY 11233
EPA ID: NYP004486346
Mailing address: IRVING PL, 15TH FL NE
NEW YORK, NY 10003
Contact: THOMAS TEELING
Contact address: Not reported
Not reported
Contact country: Not reported
Contact telephone: 212-460-3770
Contact email: Not reported
EPA Region: 02
Classification: Non-Generator
Description: Handler: Non-Generators do not presently generate hazardous waste

Handler Activities Summary:
U.S. importer of hazardous waste: No
Mixed waste (haz. and radioactive): No
Recycler of hazardous waste: No
Transporter of hazardous waste: No
Treater, storer or disposer of HW: No
Underground injection activity: No
On-site burner exemption: No
Furnace exemption: No
Used oil fuel burner: No
Used oil processor: No
User oil refiner: No
Used oil fuel marketer to burner: No
Used oil Specification marketer: No
Used oil transfer facility: No
Used oil transporter: No

Historical Generators:
Date form received by agency: 04/02/2014
Site name: CON EDISON
Classification: Small Quantity Generator

Date form received by agency: 04/02/2014
Site name: CON EDISON
Classification: Not a generator, verified

CON EDISON SERVICE BOX: 14893 (Continued) **1017771693**

Violation Status: No violations found

E63
SSW
< 1/8
0.112 mi.
594 ft.

CON EDISON **NY MANIFEST** **S116297094**
NEW YORK AVE & ATLANTIC AVE **N/A**
BROOKLYN, NY 11233

Site 9 of 9 in cluster E

Relative:
Lower

Actual:
63 ft.

NY MANIFEST:

Country:	USA
EPA ID:	NYP004486346
Facility Status:	Not reported
Location Address 1:	NORTH WEST CORNER NEW YORK AVE & ATLANTIC
Code:	BP
Location Address 2:	SB14893
Total Tanks:	Not reported
Location City:	BROOKLYN
Location State:	NY
Location Zip:	11201
Location Zip 4:	Not reported

NY MANIFEST:

EPAID:	NYP004486346
Mailing Name:	CON EDISON
Mailing Contact:	CON EDISON
Mailing Address 1:	4 IRVING ST
Mailing Address 2:	15TH ST
Mailing City:	NEW YORK
Mailing State:	NY
Mailing Zip:	10003
Mailing Zip 4:	Not reported
Mailing Country:	USA
Mailing Phone:	Not reported

NY MANIFEST:

Document ID:	Not reported
Manifest Status:	Not reported
seq:	Not reported
Year:	2014
Trans1 State ID:	NJD003812047
Trans2 State ID:	Not reported
Generator Ship Date:	04/02/2014
Trans1 Recv Date:	04/02/2014
Trans2 Recv Date:	Not reported
TSD Site Recv Date:	04/02/2014
Part A Recv Date:	Not reported
Part B Recv Date:	Not reported
Generator EPA ID:	NYP004486346
Trans1 EPA ID:	Not reported
Trans2 EPA ID:	Not reported
TSDF ID 1:	NJD991291105
TSDF ID 2:	Not reported
Manifest Tracking Number:	002361074GBF
Import Indicator:	N
Export Indicator:	N
Discr Quantity Indicator:	N
Discr Type Indicator:	N
Discr Residue Indicator:	N
Discr Partial Reject Indicator:	N

CON EDISON (Continued) **S116297094**

Discr Full Reject Indicator:	N
Manifest Ref Number:	Not reported
Alt Facility RCRA ID:	Not reported
Alt Facility Sign Date:	Not reported
MGMT Method Type Code:	H110
Waste Code:	Not reported
Waste Code:	Not reported
Waste Code:	Not reported
Waste Code:	Not reported
Waste Code:	Not reported
Waste Code:	Not reported
Quantity:	100
Units:	G - Gallons (liquids only)* (8.3 pounds)
Number of Containers:	1
Container Type:	TT - Cargo tank, tank trucks
Handling Method:	T Chemical, physical, or biological treatment.
Specific Gravity:	1
Waste Code:	D008
Waste Code 1_2:	Not reported
Waste Code 1_3:	Not reported
Waste Code 1_4:	Not reported
Waste Code 1_5:	Not reported
Waste Code 1_6:	Not reported

Click this hyperlink while viewing on your computer to access
-1 additional NY MANIFEST: record(s) in the EDR Site Report.

J64 **PARKING LOT -NYCT** **NY Spills** **S103571449**
NNW **VANSINDEREN AV/BROADWAY** **N/A**
< 1/8 **BROOKLYN, NY**
0.114 mi.
603 ft. **Site 1 of 6 in cluster J**

Relative:
Higher

Actual:
85 ft.

SPILLS:

Facility ID:	9710480
Facility Type:	ER
Spill Number:	9710480
DER Facility ID:	58955
Site ID:	60375
DEC Region:	2
Closed Date:	2005-07-14
Spill Cause:	Other
Spill Class:	C3
SWIS:	2401
Spill Date:	1996-10-06
Investigator:	MCTIBBE
Referred To:	Not reported
Reported to Dept:	1997-12-12
CID:	205
Water Affected:	Not reported
Spill Source:	Passenger Vehicle
Spill Notifier:	Responsible Party
Cleanup Ceased:	Not reported
Cleanup Meets Std:	False
Last Inspection:	Not reported
Recommended Penalty:	False
UST Trust:	False

PARKING LOT -NYCT (Continued) **S103571449**

Remediation Phase:	0
Date Entered In Computer:	1997-12-12
Spill Record Last Update:	2005-07-14
Spiller Name:	Not reported
Spiller Company:	UNKNOWN
Spiller Address:	Not reported
Spiller Company:	999
Contact Name:	J PATEL
DEC Memo:	"Prior to Sept, 2004 data translation this spill Lead_DEC Field was TIBBE 5/12/04 - AUSTIN - TRANSFERRED FROM HALE TO TIBBE - END 10/07/04: As per NYCT's e-mail dated 10/05/04, 500-600 cubic yards of petroleum contaminated soil was removed and transported to an asphalt plant but there is no further information. 07-14-05: The best information that NYCT can ascertain is that this parking lot was being cleaned up to be surfaced with concrete. Years of cars parking there and dripping auto fluids cause quite of bit of surface staining. This soil was removed as park of the overall project and a spill number was needed to ship the material to the asphalt plant. Records do not indicate any PBS or CBS for this lot."
Remarks:	"caller stated that site testing on parking lot shows contamination of motor vehicle leaks over a period of time."

All Materials:

Site ID:	60375
Operable Unit ID:	1053493
Operable Unit:	01
Material ID:	328779
Material Code:	0022
Material Name:	waste oil/used oil
Case No.:	Not reported
Material FA:	Petroleum
Quantity:	.00
Units:	G
Recovered:	.00
Oxygenate:	Not reported

Site ID:	60375
Operable Unit ID:	1053493
Operable Unit:	01
Material ID:	328777
Material Code:	0009
Material Name:	gasoline
Case No.:	Not reported
Material FA:	Petroleum
Quantity:	.00
Units:	G
Recovered:	.00
Oxygenate:	Not reported

Site ID:	60375
Operable Unit ID:	1053493
Operable Unit:	01
Material ID:	328776
Material Code:	0008
Material Name:	diesel
Case No.:	Not reported
Material FA:	Petroleum
Quantity:	.00

PARKING LOT -NYCT (Continued) **S103571449**

Units:	G
Recovered:	.00
Oxygenate:	Not reported
Site ID:	60375
Operable Unit ID:	1053493
Operable Unit:	01
Material ID:	328778
Material Code:	0021
Material Name:	transmission fluid
Case No.:	Not reported
Material FA:	Petroleum
Quantity:	.00
Units:	G
Recovered:	.00
Oxygenate:	Not reported

J65 **BROADWAY & VAN SINDEREN A** **NY Spills** **S104788511**
NNW **IN ROAD** **N/A**
< 1/8 **BROOKLYN, NY**
0.118 mi.
625 ft. **Site 2 of 6 in cluster J**

Relative: **Higher**

Actual: **86 ft.**

SPILLS:

Facility ID:	0005906
Facility Type:	ER
Spill Number:	0005906
DER Facility ID:	167667
Site ID:	201524
DEC Region:	2
Closed Date:	2000-12-28
Spill Cause:	Traffic Accident
Spill Class:	C4
SWIS:	2401
Spill Date:	2000-08-17
Investigator:	MCTIBBE
Referred To:	Not reported
Reported to Dept:	2000-08-17
CID:	390
Water Affected:	Not reported
Spill Source:	Commercial Vehicle
Spill Notifier:	Local Agency
Cleanup Ceased:	Not reported
Cleanup Meets Std:	False
Last Inspection:	Not reported
Recommended Penalty:	False
UST Trust:	False
Remediation Phase:	0
Date Entered In Computer:	2000-08-17
Spill Record Last Update:	2000-12-28
Spiller Name:	PASHKO CAMAJ
Spiller Company:	NYC TRANSIT
Spiller Address:	370 JAY ST
Spiller Company:	001
Contact Name:	PASHKO CAMAJ
DEC Memo:	"Prior to Sept, 2004 data translation this spill Lead_DEC Field was TIBBE 12/28/00 - CLEANED BY NYCT. POSSIBLE NYC DEP VIOLATION."

BROADWAY & VAN SINDEREN A (Continued) **S104788511**

Remarks: "2 gals spilled by a bus due to an accident - 1 gal did go into a sewer - the other gallon cleaned up"

All Materials:

Site ID:	201524
Operable Unit ID:	828712
Operable Unit:	01
Material ID:	547042
Material Code:	0021
Material Name:	transmission fluid
Case No.:	Not reported
Material FA:	Petroleum
Quantity:	2.00
Units:	G
Recovered:	1.00
Oxygenate:	Not reported

J66 **SPILL NUMBER 0201563** **NY Spills** **S106003507**
NNW **BROADWAY & VAN SICLEN AVE** **N/A**
< 1/8 **BROOKLYN, NY**
0.119 mi.
626 ft. **Site 3 of 6 in cluster J**

Relative: **Higher**

Actual: **86 ft.**

SPILLS:

Facility ID:	0201563
Facility Type:	ER
Spill Number:	0201563
DER Facility ID:	198174
Site ID:	241031
DEC Region:	2
Closed Date:	2002-08-05
Spill Cause:	Equipment Failure
Spill Class:	C4
SWIS:	2401
Spill Date:	2002-05-11
Investigator:	MCTIBBE
Referred To:	Not reported
Reported to Dept:	2002-05-11
CID:	266
Water Affected:	Not reported
Spill Source:	Commercial/Industrial
Spill Notifier:	Responsible Party
Cleanup Ceased:	Not reported
Cleanup Meets Std:	False
Last Inspection:	Not reported
Recommended Penalty:	False
UST Trust:	False
Remediation Phase:	0
Date Entered In Computer:	2002-05-11
Spill Record Last Update:	2002-08-05
Spiller Name:	SERGIO WONG
Spiller Company:	NYC TRANSIT AUTHORITY
Spiller Address:	370 JAY STREET
Spiller Company:	001
Contact Name:	Not reported
DEC Memo:	"Prior to Sept, 2004 data translation this spill Lead_DEC Field was TIBBE CONTAINED AND CLEANED BY NYCT AND NYC DOS."

SPILL NUMBER 0201563 (Continued) **S106003507**

Remarks: "BROKEN HYDRAULIC LINE ON BUS # 4980. SPILLED ONTO PAVED STREET. CLEANED UP. BUS TAKEN OUT OF SERVICE FOR REPAIRS."

All Materials:

Site ID:	241031
Operable Unit ID:	852538
Operable Unit:	01
Material ID:	522980
Material Code:	0010
Material Name:	hydraulic oil
Case No.:	Not reported
Material FA:	Petroleum
Quantity:	6.00
Units:	G
Recovered:	6.00
Oxygenate:	Not reported

J67 **MTA NYCT - MANHOLE A - ADJACENT TO COL JB763H** **RCRA-LQG** **1014917908**
NNW **BROADWAY & VAN SINDEREN AVE** **NJ MANIFEST** **NYP000967760**
< 1/8 **BROOKLYN, NY 11223** **NY MANIFEST**
0.119 mi.
626 ft. **Site 4 of 6 in cluster J**

Relative:
Higher

Actual:
86 ft.

RCRA-LQG:

Date form received by agency:	03/02/2012
Facility name:	MTA NYCT - MANHOLE A - ADJACENT TO COL JB763H
Facility address:	BROADWAY & VAN SINDEREN AVE BROOKLYN, NY 11223
EPA ID:	NYP000967760
Mailing address:	BROADWAY 27TH FL NEW YORK, NY 10004
Contact:	CLARE SAMMON
Contact address:	BROADWAY 27TH FL NEW YORK, NY 10004
Contact country:	US
Contact telephone:	646-252-5777
Contact email:	Not reported
EPA Region:	02
Classification:	Large Quantity Generator
Description:	Handler: generates 1,000 kg or more of hazardous waste during any calendar month; or generates more than 1 kg of acutely hazardous waste during any calendar month; or generates more than 100 kg of any residue or contaminated soil, waste or other debris resulting from the cleanup of a spill, into or on any land or water, of acutely hazardous waste during any calendar month; or generates 1 kg or less of acutely hazardous waste during any calendar month, and accumulates more than 1 kg of acutely hazardous waste at any time; or generates 100 kg or less of any residue or contaminated soil, waste or other debris resulting from the cleanup of a spill, into or on any land or water, of acutely hazardous waste during any calendar month, and accumulates more than 100 kg of that material at any time

Owner/Operator Summary:

Owner/operator name:	MTA- NYC TRANSIT
Owner/operator address:	Not reported Not reported
Owner/operator country:	Not reported

MTA NYCT - MANHOLE A - ADJACENT TO COL JB763H (Continued) **1014917908**

Owner/operator telephone: Not reported
Owner/operator email: Not reported
Owner/operator fax: Not reported
Owner/operator extension: Not reported
Legal status: State
Owner/Operator Type: Operator
Owner/Op start date: 01/01/1953
Owner/Op end date: Not reported

Owner/operator name: MTA- NYC TRANSIT
Owner/operator address: BROADWAY 27 TH FL
NEW YORK, NY 10004
Owner/operator country: US
Owner/operator telephone: 646-252-5777
Owner/operator email: Not reported
Owner/operator fax: Not reported
Owner/operator extension: Not reported
Legal status: State
Owner/Operator Type: Owner
Owner/Op start date: 01/01/1953
Owner/Op end date: Not reported

Handler Activities Summary:
U.S. importer of hazardous waste: No
Mixed waste (haz. and radioactive): No
Recycler of hazardous waste: No
Transporter of hazardous waste: No
Treater, storer or disposer of HW: No
Underground injection activity: No
On-site burner exemption: No
Furnace exemption: No
Used oil fuel burner: No
Used oil processor: No
User oil refiner: No
Used oil fuel marketer to burner: No
Used oil Specification marketer: No
Used oil transfer facility: No
Used oil transporter: No

. Waste code: D008
. Waste name: LEAD

Historical Generators:
Date form received by agency: 09/30/2011
Site name: MTA NYCT MANHOLE A
Classification: Not a generator, verified

Date form received by agency: 09/23/2011
Site name: MTA NYCT MANHOLE A
Classification: Conditionally Exempt Small Quantity Generator

Violation Status: No violations found

NJ MANIFEST:
EPA Id: NYP000967760
Mail Address: BROADWAY 27TH FL
Mail City/State/Zip: NEW YORK, NY 10004

MTA NYCT - MANHOLE A - ADJACENT TO COL JB763H (Continued) **1014917908**

Facility Phone:	Not reported
Emergency Phone:	Not reported
Contact:	CLARE SAMMON
Comments:	Not reported
SIC Code:	Not reported
County:	NY047
Municipal:	Not reported
Previous EPA Id:	Not reported
Gen Flag:	Not reported
Trans Flag:	Not reported
TSDF Flag:	Not reported
Name Change:	Not reported
Date Change:	Not reported

Manifest:

Manifest Number:	003634466JJK
EPA ID:	NYP000967760
Date Shipped:	9/24/2011
TSDF EPA ID:	NJD002200046
Transporter EPA ID:	NJ0000027193
Transporter 2 EPA ID:	Not reported
Transporter 3 EPA ID:	Not reported
Transporter 4 EPA ID:	Not reported
Transporter 5 EPA ID:	Not reported
Transporter 6 EPA ID:	Not reported
Transporter 7 EPA ID:	Not reported
Transporter 8 EPA ID:	Not reported
Transporter 9 EPA ID:	Not reported
Transporter 10 EPA ID:	Not reported
Date Trans1 Transported Waste:	Not reported
Date Trans2 Transported Waste:	Not reported
Date Trans3 Transported Waste:	Not reported
Date Trans4 Transported Waste:	Not reported
Date Trans5 Transported Waste:	Not reported
Date Trans6 Transported Waste:	Not reported
Date Trans7 Transported Waste:	Not reported
Date Trans8 Transported Waste:	Not reported
Date Trans9 Transported Waste:	Not reported
Date Trans10 Transported Waste:	Not reported
Date TSDF Received Waste:	Not reported
TSDF EPA Facility Name:	Not reported
QTY Units:	Not reported
Transporter SEQ ID:	Not reported
Transporter-1 Date:	Not reported
Waste SEQ ID:	Not reported
Waste Type Code 2:	Not reported
Waste Type Code 3:	Not reported
Waste Type Code 4:	Not reported
Waste Type Code 5:	Not reported
Waste Type Code 6:	Not reported
Date Accepted:	Not reported
Manifest Discrepancy Type:	Not reported
Data Entry Number:	Not reported
Was Load Rejected:	NEW YORK, NY 10004
Reason Load Was Rejected:	Not reported

Waste:

Manifest Year:	Not reported

MTA NYCT - MANHOLE A - ADJACENT TO COL JB763H (Continued) **1014917908**

Waste Code:	D008
Hand Code:	H141
Quantity:	1,500.00 Pounds

NY MANIFEST:

Country:	USA
EPA ID:	NYP000967760
Facility Status:	Not reported
Location Address 1:	BROADWAY & VAN SINDEREN AVE.
Code:	BP
Location Address 2:	Not reported
Total Tanks:	Not reported
Location City:	BROOKLYN
Location State:	NY
Location Zip:	11223
Location Zip 4:	Not reported

NY MANIFEST:

EPAID:	NYP000967760
Mailing Name:	MTA NYCT MANHOLE A
Mailing Contact:	S BULKLEY
Mailing Address 1:	2 BROADWAY
Mailing Address 2:	ROOM: A27.72
Mailing City:	NEW YORK
Mailing State:	NY
Mailing Zip:	10004
Mailing Zip 4:	Not reported
Mailing Country:	USA
Mailing Phone:	6462625774

NY MANIFEST:

Document ID:	Not reported
Manifest Status:	Not reported
seq:	Not reported
Year:	2011
Trans1 State ID:	NJ0000027193
Trans2 State ID:	Not reported
Generator Ship Date:	09/24/2011
Trans1 Recv Date:	09/24/2011
Trans2 Recv Date:	Not reported
TSD Site Recv Date:	09/26/2011
Part A Recv Date:	Not reported
Part B Recv Date:	Not reported
Generator EPA ID:	NYP000967760
Trans1 EPA ID:	Not reported
Trans2 EPA ID:	Not reported
TSDF ID 1:	NJD002200046
TSDF ID 2:	Not reported
Manifest Tracking Number:	003634466JJK
Import Indicator:	N
Export Indicator:	N
Discr Quantity Indicator:	N
Discr Type Indicator:	Y
Discr Residue Indicator:	N

MTA NYCT - MANHOLE A - ADJACENT TO COL JB763H (Continued) **1014917908**

Discr Partial Reject Indicator:	N
Discr Full Reject Indicator:	N
Manifest Ref Number:	Not reported
Alt Facility RCRA ID:	Not reported
Alt Facility Sign Date:	Not reported
MGMT Method Type Code:	H141
Waste Code:	Not reported
Waste Code:	Not reported
Waste Code:	Not reported
Waste Code:	Not reported
Waste Code:	Not reported
Waste Code:	Not reported
Quantity:	1500.0
Units:	K - Kilograms (2.2 pounds)
Number of Containers:	1.0
Container Type:	TT - Cargo tank, tank trucks
Handling Method:	T Chemical, physical, or biological treatment.
Specific Gravity:	1.0
Waste Code:	D008
Waste Code 1_2:	Not reported
Waste Code 1_3:	Not reported
Waste Code 1_4:	Not reported
Waste Code 1_5:	Not reported
Waste Code 1_6:	Not reported

Click this hyperlink while viewing on your computer to access
-1 additional NY MANIFEST: record(s) in the EDR Site Report.

J68 **CON EDISON - MANHOLE 15861** **RCRA-LQG** **1014396288**
NNW **BROADWAY & VAN SINDEREN AV** **NJ MANIFEST** **NYP004185344**
< 1/8 **BROOKLYN, NY 11207** **NY MANIFEST**
0.119 mi.
626 ft. **Site 5 of 6 in cluster J**

Relative: **Higher**

Actual: **86 ft.**

RCRA-LQG:

Date form received by agency:	03/23/2010
Facility name:	CON EDISON - MANHOLE 15861
Facility address:	BROADWAY & VAN SINDEREN AV BROOKLYN, NY 11207
EPA ID:	NYP004185344
Mailing address:	4 IRVING PLACE NEW YORK, NY 10003
Contact:	FRANKLYN MURRAY
Contact address:	Not reported Not reported
Contact country:	Not reported
Contact telephone:	212-460-2808
Contact email:	MURRAYFR@CONED.COM
EPA Region:	02
Classification:	Large Quantity Generator
Description:	Handler: generates 1,000 kg or more of hazardous waste during any calendar month; or generates more than 1 kg of acutely hazardous waste during any calendar month; or generates more than 100 kg of any residue or contaminated soil, waste or other debris resulting from the cleanup of a spill, into or on any land or water, of acutely hazardous waste during any calendar month; or generates 1 kg or less of acutely hazardous waste during any calendar month, and accumulates more than 1

CON EDISON - MANHOLE 15861 (Continued) **1014396288**

kg of acutely hazardous waste at any time; or generates 100 kg or less of any residue or contaminated soil, waste or other debris resulting from the cleanup of a spill, into or on any land or water, of acutely hazardous waste during any calendar month, and accumulates more than 100 kg of that material at any time

Owner/Operator Summary:

Owner/operator name:	CONSOLIDATED EDISON COMPANY OF NY, INC.
Owner/operator address:	4 IRVING PLACE NEW YORK, NY 10003
Owner/operator country:	US
Owner/operator telephone:	Not reported
Owner/operator email:	Not reported
Owner/operator fax:	Not reported
Owner/operator extension:	Not reported
Legal status:	Private
Owner/Operator Type:	Operator
Owner/Op start date:	07/23/2009
Owner/Op end date:	Not reported

Owner/operator name:	CONSOLIDATED EDISON COMPANY OF NY, INC.
Owner/operator address:	4 IRVING PLACE NEW YORK, NY 10003
Owner/operator country:	US
Owner/operator telephone:	Not reported
Owner/operator email:	Not reported
Owner/operator fax:	Not reported
Owner/operator extension:	Not reported
Legal status:	Private
Owner/Operator Type:	Owner
Owner/Op start date:	07/23/2009
Owner/Op end date:	Not reported

Handler Activities Summary:

U.S. importer of hazardous waste:	No
Mixed waste (haz. and radioactive):	No
Recycler of hazardous waste:	No
Transporter of hazardous waste:	No
Treater, storer or disposer of HW:	No
Underground injection activity:	No
On-site burner exemption:	No
Furnace exemption:	No
Used oil fuel burner:	No
Used oil processor:	No
User oil refiner:	No
Used oil fuel marketer to burner:	No
Used oil Specification marketer:	No
Used oil transfer facility:	No
Used oil transporter:	No

. Waste code:	D008
. Waste name:	LEAD

Historical Generators:

Date form received by agency:	07/23/2009
Site name:	CON EDISON

CON EDISON - MANHOLE 15861 (Continued) **1014396288**

Classification: Conditionally Exempt Small Quantity Generator

Violation Status: No violations found

NJ MANIFEST:

EPA Id:	NYP004185344
Mail Address:	4 IRVING PL, RM 828
Mail City/State/Zip:	NEW YORK, NY 10003
Facility Phone:	Not reported
Emergency Phone:	Not reported
Contact:	CAROLINE ISKANDER
Comments:	Not reported
SIC Code:	Not reported
County:	NY047
Municipal:	Not reported
Previous EPA Id:	Not reported
Gen Flag:	Not reported
Trans Flag:	Not reported
TSDF Flag:	Not reported
Name Change:	Not reported
Date Change:	Not reported

Manifest:

Manifest Number:	000894657GBF
EPA ID:	NYP004185344
Date Shipped:	08/13/2009
TSDF EPA ID:	NJD991291105
Transporter EPA ID:	NJD003812047
Transporter 2 EPA ID:	Not reported
Transporter 3 EPA ID:	Not reported
Transporter 4 EPA ID:	Not reported
Transporter 5 EPA ID:	Not reported
Transporter 6 EPA ID:	Not reported
Transporter 7 EPA ID:	Not reported
Transporter 8 EPA ID:	Not reported
Transporter 9 EPA ID:	Not reported
Transporter 10 EPA ID:	Not reported
Date Trans1 Transported Waste:	08/13/2009
Date Trans2 Transported Waste:	Not reported
Date Trans3 Transported Waste:	Not reported
Date Trans4 Transported Waste:	Not reported
Date Trans5 Transported Waste:	Not reported
Date Trans6 Transported Waste:	Not reported
Date Trans7 Transported Waste:	Not reported
Date Trans8 Transported Waste:	Not reported
Date Trans9 Transported Waste:	Not reported
Date Trans10 Transported Waste:	Not reported
Date TSDF Received Waste:	08/13/2009
TSDF EPA Facility Name:	Not reported
QTY Units:	Not reported
Transporter SEQ ID:	Not reported
Transporter-1 Date:	Not reported
Waste SEQ ID:	Not reported
Waste Type Code 2:	Not reported
Waste Type Code 3:	Not reported
Waste Type Code 4:	Not reported
Waste Type Code 5:	Not reported
Waste Type Code 6:	Not reported

CON EDISON - MANHOLE 15861 (Continued) **1014396288**

Date Accepted:	Not reported
Manifest Discrepancy Type:	Not reported
Data Entry Number:	Not reported
Was Load Rejected:	NEW YORK, NY 10003
Reason Load Was Rejected:	Not reported

Waste:

Manifest Year:	Not reported
Waste Code:	D008
Hand Code:	H111
Quantity:	900 G

NY MANIFEST:

Country:	USA
EPA ID:	NYP004185344
Facility Status:	Not reported
Location Address 1:	BROADWAY & VAN SINDEREN AV
Code:	BP
Location Address 2:	Not reported
Total Tanks:	Not reported
Location City:	BROOKLYN
Location State:	NY
Location Zip:	11207
Location Zip 4:	Not reported

NY MANIFEST:

EPAID:	NYP004185344
Mailing Name:	CONSOLIDATED EDISON MH15861
Mailing Contact:	FRANKLYN MURRAY
Mailing Address 1:	4 IRVING PL RM 828
Mailing Address 2:	Not reported
Mailing City:	NEW YORK
Mailing State:	NY
Mailing Zip:	10003
Mailing Zip 4:	Not reported
Mailing Country:	USA
Mailing Phone:	2124602808

NY MANIFEST:

Document ID:	Not reported
Manifest Status:	Not reported
seq:	Not reported
Year:	2009
Trans1 State ID:	NJD003812047
Trans2 State ID:	Not reported
Generator Ship Date:	08/13/2009
Trans1 Recv Date:	08/13/2009
Trans2 Recv Date:	Not reported
TSD Site Recv Date:	08/13/2009
Part A Recv Date:	Not reported
Part B Recv Date:	Not reported
Generator EPA ID:	NYP004185344
Trans1 EPA ID:	Not reported
Trans2 EPA ID:	Not reported

CON EDISON - MANHOLE 15861 (Continued) **1014396288**

TSDF ID 1:	NJD991291105
TSDF ID 2:	Not reported
Manifest Tracking Number:	000894657GBF
Import Indicator:	N
Export Indicator:	N
Discr Quantity Indicator:	N
Discr Type Indicator:	N
Discr Residue Indicator:	N
Discr Partial Reject Indicator:	N
Discr Full Reject Indicator:	N
Manifest Ref Number:	Not reported
Alt Facility RCRA ID:	Not reported
Alt Facility Sign Date:	Not reported
MGMT Method Type Code:	H111
Waste Code:	Not reported
Waste Code:	Not reported
Waste Code:	Not reported
Waste Code:	Not reported
Waste Code:	Not reported
Waste Code:	Not reported
Quantity:	900.0
Units:	G - Gallons (liquids only)* (8.3 pounds)
Number of Containers:	1.0
Container Type:	TT - Cargo tank, tank trucks
Handling Method:	T Chemical, physical, or biological treatment.
Specific Gravity:	1.0
Waste Code:	D008
Waste Code 1_2:	Not reported
Waste Code 1_3:	Not reported
Waste Code 1_4:	Not reported
Waste Code 1_5:	Not reported
Waste Code 1_6:	Not reported

Click this hyperlink while viewing on your computer to access
-1 additional NY MANIFEST: record(s) in the EDR Site Report.

G69 **CON EDISON** **RCRA NonGen / NLR** **1019904083**
ESE **2572 FULTON ST** **NYP004793527**
< 1/8 **BROOKLYN, NY 11207**
0.119 mi.
630 ft. **Site 18 of 20 in cluster G**

Relative: RCRA NonGen / NLR:
Lower

Date form received by agency:	06/12/2015
Facility name:	CON EDISON
Facility address:	2572 FULTON ST BROOKLYN, NY 11207
EPA ID:	NYP004793527
Mailing address:	IRVING PL 15TH FL NE NEW YORK, NY 10003
Contact:	THOMAS TEELING
Contact address:	Not reported Not reported
Contact country:	Not reported
Contact telephone:	212-460-3770
Contact email:	Not reported
EPA Region:	02

Actual:
65 ft.

CON EDISON (Continued) **1019904083**

Classification: Non-Generator
Description: Handler: Non-Generators do not presently generate hazardous waste

Handler Activities Summary:
U.S. importer of hazardous waste: No
Mixed waste (haz. and radioactive): No
Recycler of hazardous waste: No
Transporter of hazardous waste: No
Treater, storer or disposer of HW: No
Underground injection activity: No
On-site burner exemption: No
Furnace exemption: No
Used oil fuel burner: No
Used oil processor: No
User oil refiner: No
Used oil fuel marketer to burner: No
Used oil Specification marketer: No
Used oil transfer facility: No
Used oil transporter: No

Historical Generators:
Date form received by agency: 06/12/2015
Site name: CON EDISON
Classification: Large Quantity Generator

Violation Status: No violations found

G70 **CON EDISON** **NJ MANIFEST** **S120672725**
ESE **2572 FULTON ST** **N/A**
< 1/8 **BROOKLYN, NY 11207**
0.119 mi.
630 ft. **Site 19 of 20 in cluster G**

Relative:
Lower

Actual:
65 ft.

NJ MANIFEST:
EPA Id: NYP004793527
Mail Address: IRVING PL 15TH FL NE
Mail City/State/Zip: NEW YORK, NY 10003
Facility Phone: Not reported
Emergency Phone: Not reported
Contact: THOMAS TEELING
Comments: Not reported
SIC Code: Not reported
County: NY047
Municipal: Not reported
Previous EPA Id: Not reported
Gen Flag: Not reported
Trans Flag: Not reported
TSDF Flag: Not reported
Name Change: Not reported
Date Change: Not reported

Manifest:
Manifest Number: 002619992GBF
EPA ID: NYP004793527
Date Shipped: 6/11/2015
TSDF EPA ID: NJD991291105
Transporter EPA ID: NJD003812047
Transporter 2 EPA ID: Not reported

CON EDISON (Continued) **S120672725**

Transporter 3 EPA ID:	Not reported
Transporter 4 EPA ID:	Not reported
Transporter 5 EPA ID:	Not reported
Transporter 6 EPA ID:	Not reported
Transporter 7 EPA ID:	Not reported
Transporter 8 EPA ID:	Not reported
Transporter 9 EPA ID:	Not reported
Transporter 10 EPA ID:	Not reported
Date Trans1 Transported Waste:	Not reported
Date Trans2 Transported Waste:	Not reported
Date Trans3 Transported Waste:	Not reported
Date Trans4 Transported Waste:	Not reported
Date Trans5 Transported Waste:	Not reported
Date Trans6 Transported Waste:	Not reported
Date Trans7 Transported Waste:	Not reported
Date Trans8 Transported Waste:	Not reported
Date Trans9 Transported Waste:	Not reported
Date Trans10 Transported Waste:	Not reported
Date TSDF Received Waste:	Not reported
TSDF EPA Facility Name:	Not reported
QTY Units:	Not reported
Transporter SEQ ID:	Not reported
Transporter-1 Date:	Not reported
Waste SEQ ID:	Not reported
Waste Type Code 2:	Not reported
Waste Type Code 3:	Not reported
Waste Type Code 4:	Not reported
Waste Type Code 5:	Not reported
Waste Type Code 6:	Not reported
Date Accepted:	Not reported
Manifest Discrepancy Type:	Not reported
Data Entry Number:	Not reported
Was Load Rejected:	NEW YORK, NY 10003
Reason Load Was Rejected:	Not reported

G71 **CON EDISON** **NY MANIFEST** **S118256852**
ESE **2572 FULTON ST** **N/A**
< 1/8 **BROOKLYN, NY 11207**
0.119 mi.
630 ft. **Site 20 of 20 in cluster G**

Relative:
Lower

Actual:
65 ft.

NY MANIFEST:

Country:	USA
EPA ID:	NYP004793527
Facility Status:	Not reported
Location Address 1:	2572 FULTON ST
Code:	BP
Location Address 2:	MH 21029
Total Tanks:	Not reported
Location City:	BROOKLYN
Location State:	NY
Location Zip:	11207
Location Zip 4:	Not reported

NY MANIFEST:

EPAID:	NYP004793527

CON EDISON (Continued) **S118256852**

Mailing Name:	CON EDISON
Mailing Contact:	DENNIS HUACON
Mailing Address 1:	4 IRVING PL 15TH FL
Mailing Address 2:	Not reported
Mailing City:	NEW YORK
Mailing State:	NY
Mailing Zip:	10003
Mailing Zip 4:	Not reported
Mailing Country:	USA
Mailing Phone:	Not reported

NY MANIFEST:

Document ID:	Not reported
Manifest Status:	Not reported
seq:	Not reported
Year:	2015
Trans1 State ID:	NJD003812047
Trans2 State ID:	Not reported
Generator Ship Date:	06/11/2015
Trans1 Recv Date:	06/11/2015
Trans2 Recv Date:	Not reported
TSD Site Recv Date:	06/15/2015
Part A Recv Date:	Not reported
Part B Recv Date:	Not reported
Generator EPA ID:	NYP004793527
Trans1 EPA ID:	Not reported
Trans2 EPA ID:	Not reported
TSDF ID 1:	NJD991291105
TSDF ID 2:	Not reported
Manifest Tracking Number:	002619992GBF
Import Indicator:	N
Export Indicator:	N
Discr Quantity Indicator:	N
Discr Type Indicator:	N
Discr Residue Indicator:	N
Discr Partial Reject Indicator:	N
Discr Full Reject Indicator:	N
Manifest Ref Number:	Not reported
Alt Facility RCRA ID:	Not reported
Alt Facility Sign Date:	Not reported
MGMT Method Type Code:	H110
Waste Code:	Not reported
Waste Code:	Not reported
Waste Code:	Not reported
Waste Code:	Not reported
Waste Code:	Not reported
Waste Code:	Not reported
Quantity:	1000
Units:	P - Pounds
Number of Containers:	1
Container Type:	TT - Cargo tank, tank trucks
Handling Method:	T Chemical, physical, or biological treatment.
Specific Gravity:	1
Waste Code:	D008
Waste Code 1_2:	Not reported
Waste Code 1_3:	Not reported
Waste Code 1_4:	Not reported

CON EDISON (Continued) **S118256852**

Waste Code 1_5: Not reported
Waste Code 1_6: Not reported

Click this hyperlink while viewing on your computer to access
-1 additional NY MANIFEST: record(s) in the EDR Site Report.

I72 **H E L P BROOKLYN HOUSING NEW YORK** **RCRA NonGen / NLR** **1000457372**
SE **HINSDALE ST & SNEDIKER AVE** **NYD986925220**
< 1/8 **BROOKLYN, NY 11207**
0.120 mi.
632 ft. **Site 2 of 9 in cluster I**

Relative:
Lower

Actual:
62 ft.

RCRA NonGen / NLR:
Date form received by agency: 01/01/2007
Facility name: H E L P BROOKLYN HOUSING NEW YORK
Facility address: HINSDALE ST & SNEDIKER AVE
BROOKLYN, NY 11207
EPA ID: NYD986925220
Mailing address: OLD POST RD
EDISON, NY 08817
Contact: Not reported
Contact address: OLD POST RD
EDISON, NY 08817
Contact country: US
Contact telephone: Not reported
Contact email: Not reported
EPA Region: 02
Classification: Non-Generator
Description: Handler: Non-Generators do not presently generate hazardous waste

Owner/Operator Summary:
Owner/operator name: ANDREW CUOMO
Owner/operator address: NOT REQUIRED
NOT REQUIRED, WY 99999
Owner/operator country: US
Owner/operator telephone: 212-555-1212
Owner/operator email: Not reported
Owner/operator fax: Not reported
Owner/operator extension: Not reported
Legal status: Private
Owner/Operator Type: Operator
Owner/Op start date: Not reported
Owner/Op end date: Not reported

Owner/operator name: ANDREW CUOMO
Owner/operator address: NOT REQUIRED
NOT REQUIRED, WY 99999
Owner/operator country: US
Owner/operator telephone: 212-555-1212
Owner/operator email: Not reported
Owner/operator fax: Not reported
Owner/operator extension: Not reported
Legal status: Private
Owner/Operator Type: Owner
Owner/Op start date: Not reported
Owner/Op end date: Not reported

H E L P BROOKLYN HOUSING NEW YORK (Continued) **1000457372**

Handler Activities Summary:
U.S. importer of hazardous waste: No
Mixed waste (haz. and radioactive): No
Recycler of hazardous waste: No
Transporter of hazardous waste: No
Treater, storer or disposer of HW: No
Underground injection activity: No
On-site burner exemption: No
Furnace exemption: No
Used oil fuel burner: No
Used oil processor: No
User oil refiner: No
Used oil fuel marketer to burner: No
Used oil Specification marketer: No
Used oil transfer facility: No
Used oil transporter: No

Historical Generators:
Date form received by agency: 01/01/2006
Site name: H E L P BROOKLYN HOUSING NEW YORK
Classification: Not a generator, verified

Date form received by agency: 07/08/1999
Site name: H E L P BROOKLYN HOUSING NEW YORK
Classification: Not a generator, verified

Date form received by agency: 10/02/1990
Site name: H E L P BROOKLYN HOUSING NEW YORK
Classification: Large Quantity Generator

. Waste code: X003
. Waste name: OTHER STATE REGULATED WASTES [i.e., DIESEL FUEL, GASOLINE AND HOME HEATING OIL]

Violation Status: No violations found

F73 **PEREY TURNSTILES** **NY UST** **U003652029**
South **2490 ATLANTIC AVENUE** **NY Spills** **N/A**
< 1/8 **BROOKLYN, NY 11207**
0.123 mi.
649 ft. **Site 3 of 3 in cluster F**

Relative: **Lower**

Actual: **62 ft.**

UST:
Id/Status: 2-603884 / Unregulated/Closed
Program Type: PBS
Region: STATE
DEC Region: 2
Expiration Date: N/A
UTM X: 592765.63096
UTM Y: 4503287.49506
Site Type: Manufacturing (Other than Chemical)/Processing

Affiliation Records:
Site Id: 25781
Affiliation Type: Facility Owner
Company Name: PEREY MANUFACTURING COMPANY, INC.
Contact Type: Not reported
Contact Name: Not reported

PEREY TURNSTILES (Continued) **U003652029**

Address1:	45 CHURCH STREET
Address2:	Not reported
City:	STAMFORD
State:	CT
Zip Code:	06906-1710
Country Code:	001
Phone:	(203) 961-8444
EMail:	Not reported
Fax Number:	Not reported
Modified By:	TRANSLAT
Date Last Modified:	2004-03-04

Site Id:	25781
Affiliation Type:	Mail Contact
Company Name:	PEREY TURNSTILES
Contact Type:	Not reported
Contact Name:	JOE TARNOWSKI
Address1:	45 CHURCH STREET
Address2:	Not reported
City:	STAMFORD
State:	CT
Zip Code:	06906
Country Code:	001
Phone:	(203) 961-8444
EMail:	Not reported
Fax Number:	Not reported
Modified By:	TRANSLAT
Date Last Modified:	2004-03-04

Site Id:	25781
Affiliation Type:	Facility Operator
Company Name:	PEREY TURNSTILES
Contact Type:	Not reported
Contact Name:	ED HENDRICKSON
Address1:	Not reported
Address2:	Not reported
City:	Not reported
State:	NN
Zip Code:	Not reported
Country Code:	001
Phone:	(718) 498-6320
EMail:	Not reported
Fax Number:	Not reported
Modified By:	TRANSLAT
Date Last Modified:	2004-03-04

Site Id:	25781
Affiliation Type:	Emergency Contact
Company Name:	PEREY MANUFACTURING COMPANY, INC.
Contact Type:	Not reported
Contact Name:	ED HENDRICKSON
Address1:	Not reported
Address2:	Not reported
City:	Not reported
State:	NN
Zip Code:	Not reported
Country Code:	001

PEREY TURNSTILES (Continued) **U003652029**

Phone:	(203) 961-8444
EMail:	Not reported
Fax Number:	Not reported
Modified By:	TRANSLAT
Date Last Modified:	2004-03-04

Tank Info:

Tank Number:	001
Tank ID:	55858
Tank Status:	Closed - Removed
Material Name:	Closed - Removed
Capacity Gallons:	500
Install Date:	Not reported
Date Tank Closed:	12/01/1998
Registered:	True
Tank Location:	Underground
Tank Type:	Steel/carbon steel
Material Code:	0009
Common Name of Substance:	Gasoline
Tightness Test Method:	NN
Date Test:	Not reported
Next Test Date:	Not reported
Pipe Model:	Not reported
Modified By:	TRANSLAT
Last Modified:	04/14/2017

Equipment Records:

B00 - Tank External Protection - None
F00 - Pipe External Protection - None
C02 - Pipe Location - Underground/On-ground
G00 - Tank Secondary Containment - None
A00 - Tank Internal Protection - None
D01 - Pipe Type - Steel/Carbon Steel/Iron
H00 - Tank Leak Detection - None
I00 - Overfill - None

Tank Number:	002
Tank ID:	55859
Tank Status:	Closed - Removed
Material Name:	Closed - Removed
Capacity Gallons:	1000
Install Date:	Not reported
Date Tank Closed:	12/01/1998
Registered:	True
Tank Location:	Underground
Tank Type:	Steel/carbon steel
Material Code:	0001
Common Name of Substance:	#2 Fuel Oil (On-Site Consumption)
Tightness Test Method:	NN
Date Test:	Not reported
Next Test Date:	Not reported
Pipe Model:	Not reported
Modified By:	TRANSLAT

PEREY TURNSTILES (Continued) **U003652029**

Last Modified: 04/14/2017

Equipment Records:

C02 - Pipe Location - Underground/On-ground
B00 - Tank External Protection - None
F00 - Pipe External Protection - None
A00 - Tank Internal Protection - None
D01 - Pipe Type - Steel/Carbon Steel/Iron
G03 - Tank Secondary Containment - Vault (w/o access)
H00 - Tank Leak Detection - None
I00 - Overfill - None

Tank Number: 003
Tank ID: 55860
Tank Status: Closed - In Place
Material Name: Closed - In Place
Capacity Gallons: 2000
Install Date: Not reported
Date Tank Closed: 12/01/1998
Registered: True
Tank Location: Underground
Tank Type: Steel/carbon steel
Material Code: 0001
Common Name of Substance: #2 Fuel Oil (On-Site Consumption)

Tightness Test Method: NN
Date Test: Not reported
Next Test Date: Not reported
Pipe Model: Not reported
Modified By: TRANSLAT
Last Modified: 04/14/2017

Equipment Records:

C02 - Pipe Location - Underground/On-ground
F00 - Pipe External Protection - None
B00 - Tank External Protection - None
G03 - Tank Secondary Containment - Vault (w/o access)
H00 - Tank Leak Detection - None
I00 - Overfill - None
A00 - Tank Internal Protection - None
D01 - Pipe Type - Steel/Carbon Steel/Iron

SPILLS:

Facility ID: 9812107
Facility Type: ER
Spill Number: 9812107
DER Facility ID: 214707
Site ID: 263377
DEC Region: 2
Closed Date: 1999-05-17
Spill Cause: Housekeeping
Spill Class: Not reported
SWIS: 2401
Spill Date: 1998-12-29
Investigator: SIGONA
Referred To: Not reported
Reported to Dept: 1998-12-29

PEREY TURNSTILES (Continued) **U003652029**

CID:	204
Water Affected:	Not reported
Spill Source:	Commercial/Industrial
Spill Notifier:	Local Agency
Cleanup Ceased:	Not reported
Cleanup Meets Std:	False
Last Inspection:	Not reported
Recommended Penalty:	False
UST Trust:	False
Remediation Phase:	0
Date Entered In Computer:	1998-12-29
Spill Record Last Update:	1999-05-17
Spiller Name:	JOE TARNOWSKI
Spiller Company:	PEREY MANUAFACTURING CO.
Spiller Address:	45 CHURCH STREET
Spiller Company:	001
Contact Name:	ED HENDRICKSON
DEC Memo:	""
Remarks:	"CONTAMINATED SOIL - NO PRODUCT OR ODORS"

All Materials:

Site ID:	263377
Operable Unit ID:	1069366
Operable Unit:	01
Material ID:	312390
Material Code:	0009
Material Name:	gasoline
Case No.:	Not reported
Material FA:	Petroleum
Quantity:	.00
Units:	G
Recovered:	.00
Oxygenate:	Not reported

H74 **CON EDISON** **RCRA NonGen / NLR** **1014397162**
SW **ATLANTIC AVE & HAVENS PL** **NJ MANIFEST** **NYP004194809**
1/8-1/4 **BROOKLYN, NY 11233** **NY MANIFEST**
0.129 mi.
683 ft. **Site 4 of 4 in cluster H**

Relative: **Lower**

Actual: **69 ft.**

RCRA NonGen / NLR:

Date form received by agency:	06/01/2016
Facility name:	CON EDISON
Facility address:	ATLANTIC AVE & HAVENS PL BROOKLYN, NY 11233
EPA ID:	NYP004194809
Mailing address:	4 IRVING PL, RM 828 NEW YORK, NY 10003
Contact:	CAROLINE ISKANDER
Contact address:	Not reported Not reported
Contact country:	US
Contact telephone:	718-666-4714
Contact email:	Not reported
EPA Region:	02
Classification:	Non-Generator
Description:	Handler: Non-Generators do not presently generate hazardous waste

CON EDISON (Continued) **1014397162**

Handler Activities Summary:
- U.S. importer of hazardous waste: No
- Mixed waste (haz. and radioactive): No
- Recycler of hazardous waste: No
- Transporter of hazardous waste: No
- Treater, storer or disposer of HW: No
- Underground injection activity: No
- On-site burner exemption: No
- Furnace exemption: No
- Used oil fuel burner: No
- Used oil processor: No
- User oil refiner: No
- Used oil fuel marketer to burner: No
- Used oil Specification marketer: No
- Used oil transfer facility: No
- Used oil transporter: No

Historical Generators:
- Date form received by agency: 09/18/2009
- Site name: CON EDISON
- Classification: Conditionally Exempt Small Quantity Generator

- Violation Status: No violations found

NJ MANIFEST:
- EPA Id: NYP004194809
- Mail Address: 4 IRVING PL, RM 828
- Mail City/State/Zip: NEW YORK, NY 10003
- Facility Phone: Not reported
- Emergency Phone: Not reported
- Contact: CAROLINE ISKANDER
- Comments: Not reported
- SIC Code: Not reported
- County: NY047
- Municipal: Not reported
- Previous EPA Id: Not reported
- Gen Flag: Not reported
- Trans Flag: Not reported
- TSDF Flag: Not reported
- Name Change: Not reported
- Date Change: Not reported

Manifest:
- Manifest Number: 000894418GBF
- EPA ID: NYP004194809
- Date Shipped: 09/21/2009
- TSDF EPA ID: NJD991291105
- Transporter EPA ID: NJD003812047
- Transporter 2 EPA ID: Not reported
- Transporter 3 EPA ID: Not reported
- Transporter 4 EPA ID: Not reported
- Transporter 5 EPA ID: Not reported
- Transporter 6 EPA ID: Not reported
- Transporter 7 EPA ID: Not reported
- Transporter 8 EPA ID: Not reported
- Transporter 9 EPA ID: Not reported
- Transporter 10 EPA ID: Not reported

CON EDISON (Continued) **1014397162**

Date Trans1 Transported Waste:	09/21/2009
Date Trans2 Transported Waste:	Not reported
Date Trans3 Transported Waste:	Not reported
Date Trans4 Transported Waste:	Not reported
Date Trans5 Transported Waste:	Not reported
Date Trans6 Transported Waste:	Not reported
Date Trans7 Transported Waste:	Not reported
Date Trans8 Transported Waste:	Not reported
Date Trans9 Transported Waste:	Not reported
Date Trans10 Transported Waste:	Not reported
Date TSDF Received Waste:	09/21/2009
TSDF EPA Facility Name:	Not reported
QTY Units:	Not reported
Transporter SEQ ID:	Not reported
Transporter-1 Date:	Not reported
Waste SEQ ID:	Not reported
Waste Type Code 2:	Not reported
Waste Type Code 3:	Not reported
Waste Type Code 4:	Not reported
Waste Type Code 5:	Not reported
Waste Type Code 6:	Not reported
Date Accepted:	Not reported
Manifest Discrepancy Type:	Not reported
Data Entry Number:	Not reported
Was Load Rejected:	NEW YORK, NY 10003
Reason Load Was Rejected:	Not reported

Waste:

Manifest Year:	Not reported
Waste Code:	D008
Hand Code:	H141
Quantity:	200 G

NY MANIFEST:

Country:	USA
EPA ID:	NYP004194809
Facility Status:	Not reported
Location Address 1:	ATLANTIC AVE & HAVENS PL - MH 5074
Code:	BP
Location Address 2:	Not reported
Total Tanks:	Not reported
Location City:	BROOKLYN
Location State:	NY
Location Zip:	11201
Location Zip 4:	Not reported

NY MANIFEST:

EPAID:	NYP004194809
Mailing Name:	CONSOLIDATED EDISON
Mailing Contact:	FRANKLYN MURRAY
Mailing Address 1:	4 IRVING PLACE RM 828
Mailing Address 2:	Not reported
Mailing City:	NEW YORK
Mailing State:	NY
Mailing Zip:	10003

CON EDISON (Continued) **1014397162**

Mailing Zip 4:	Not reported
Mailing Country:	USA
Mailing Phone:	2124602808

NY MANIFEST:

Document ID:	Not reported
Manifest Status:	Not reported
seq:	Not reported
Year:	2009
Trans1 State ID:	NJD003812047
Trans2 State ID:	Not reported
Generator Ship Date:	09/21/2009
Trans1 Recv Date:	09/21/2009
Trans2 Recv Date:	Not reported
TSD Site Recv Date:	09/21/2009
Part A Recv Date:	Not reported
Part B Recv Date:	Not reported
Generator EPA ID:	NYP004194809
Trans1 EPA ID:	Not reported
Trans2 EPA ID:	Not reported
TSDF ID 1:	NJD991291105
TSDF ID 2:	Not reported
Manifest Tracking Number:	000894418GBF
Import Indicator:	N
Export Indicator:	N
Discr Quantity Indicator:	N
Discr Type Indicator:	N
Discr Residue Indicator:	N
Discr Partial Reject Indicator:	N
Discr Full Reject Indicator:	N
Manifest Ref Number:	Not reported
Alt Facility RCRA ID:	Not reported
Alt Facility Sign Date:	Not reported
MGMT Method Type Code:	H141
Waste Code:	Not reported
Waste Code:	Not reported
Waste Code:	Not reported
Waste Code:	Not reported
Waste Code:	Not reported
Waste Code:	Not reported
Quantity:	200.0
Units:	G - Gallons (liquids only)* (8.3 pounds)
Number of Containers:	1.0
Container Type:	TT - Cargo tank, tank trucks
Handling Method:	T Chemical, physical, or biological treatment.
Specific Gravity:	1.0
Waste Code:	D008
Waste Code 1_2:	Not reported
Waste Code 1_3:	Not reported
Waste Code 1_4:	Not reported
Waste Code 1_5:	Not reported
Waste Code 1_6:	Not reported

Click this hyperlink while viewing on your computer to access
-1 additional NY MANIFEST: record(s) in the EDR Site Report.

I75 **CON EDISON** **NY MANIFEST** **S118256854**
ESE **21 ALABAMA AVE** **N/A**
1/8-1/4 **BROOKLYN, NY 11207**
0.132 mi.
697 ft. **Site 3 of 9 in cluster I**

Relative:
Lower

Actual:
63 ft.

NY MANIFEST:

Country:	USA
EPA ID:	NYP004793543
Facility Status:	Not reported
Location Address 1:	21 ALABAMA AVE
Code:	BP
Location Address 2:	SB 18409
Total Tanks:	Not reported
Location City:	BROOKLYN
Location State:	NY
Location Zip:	11207
Location Zip 4:	Not reported

NY MANIFEST:

EPAID:	NYP004793543
Mailing Name:	CON EDISON
Mailing Contact:	DENNIS HUACON
Mailing Address 1:	4 IRVING PL 15TH FL
Mailing Address 2:	Not reported
Mailing City:	NEW YORK
Mailing State:	NY
Mailing Zip:	10003
Mailing Zip 4:	Not reported
Mailing Country:	USA
Mailing Phone:	2124603770

NY MANIFEST:

Document ID:	Not reported
Manifest Status:	Not reported
seq:	Not reported
Year:	2015
Trans1 State ID:	NJD003812047
Trans2 State ID:	Not reported
Generator Ship Date:	06/12/2015
Trans1 Recv Date:	06/12/2015
Trans2 Recv Date:	Not reported
TSD Site Recv Date:	06/15/2015
Part A Recv Date:	Not reported
Part B Recv Date:	Not reported
Generator EPA ID:	NYP004793543
Trans1 EPA ID:	Not reported
Trans2 EPA ID:	Not reported
TSDF ID 1:	NJD991291105
TSDF ID 2:	Not reported
Manifest Tracking Number:	002619993GBF
Import Indicator:	N
Export Indicator:	N
Discr Quantity Indicator:	N
Discr Type Indicator:	N
Discr Residue Indicator:	N
Discr Partial Reject Indicator:	N
Discr Full Reject Indicator:	N
Manifest Ref Number:	Not reported

CON EDISON (Continued) **S118256854**

Alt Facility RCRA ID:	Not reported
Alt Facility Sign Date:	Not reported
MGMT Method Type Code:	H110
Waste Code:	Not reported
Waste Code:	Not reported
Waste Code:	Not reported
Waste Code:	Not reported
Waste Code:	Not reported
Waste Code:	Not reported
Quantity:	200
Units:	P - Pounds
Number of Containers:	1
Container Type:	TT - Cargo tank, tank trucks
Handling Method:	T Chemical, physical, or biological treatment.
Specific Gravity:	1
Waste Code:	D008
Waste Code 1_2:	Not reported
Waste Code 1_3:	Not reported
Waste Code 1_4:	Not reported
Waste Code 1_5:	Not reported
Waste Code 1_6:	Not reported

Click this hyperlink while viewing on your computer to access
-1 additional NY MANIFEST: record(s) in the EDR Site Report.

I76 **CON EDISON** **RCRA NonGen / NLR** **1019904085**
ESE **21 ALABAMA AVE** **NYP004793543**
1/8-1/4 **BROOKLYN, NY 11207**
0.132 mi.
697 ft. **Site 4 of 9 in cluster I**

Relative: **Lower**

Actual: **63 ft.**

RCRA NonGen / NLR:

Date form received by agency:	06/12/2015
Facility name:	CON EDISON
Facility address:	21 ALABAMA AVE BROOKLYN, NY 11207
EPA ID:	NYP004793543
Mailing address:	IRVING PL 15TH FL NE NEW YORK, NY 10003
Contact:	THOMAS TEELING
Contact address:	Not reported Not reported
Contact country:	Not reported
Contact telephone:	212-460-3770
Contact email:	Not reported
EPA Region:	02
Classification:	Non-Generator
Description:	Handler: Non-Generators do not presently generate hazardous waste

Handler Activities Summary:

U.S. importer of hazardous waste:	No
Mixed waste (haz. and radioactive):	No
Recycler of hazardous waste:	No
Transporter of hazardous waste:	No
Treater, storer or disposer of HW:	No
Underground injection activity:	No

CON EDISON (Continued) **1019904085**

On-site burner exemption:	No
Furnace exemption:	No
Used oil fuel burner:	No
Used oil processor:	No
User oil refiner:	No
Used oil fuel marketer to burner:	No
Used oil Specification marketer:	No
Used oil transfer facility:	No
Used oil transporter:	No

Historical Generators:

Date form received by agency:	06/12/2015
Site name:	CON EDISON
Classification:	Large Quantity Generator
Violation Status:	No violations found

I77 **CON EDISON** **NJ MANIFEST** **S120672727**
ESE **21 ALABAMA AVE** **N/A**
1/8-1/4 **BROOKLYN, NY 11207**
0.132 mi.
697 ft. **Site 5 of 9 in cluster I**

Relative: **Lower**

Actual: **63 ft.**

NJ MANIFEST:

EPA Id:	NYP004793543
Mail Address:	IRVING PL 15TH FL NE
Mail City/State/Zip:	NEW YORK, NY 10003
Facility Phone:	Not reported
Emergency Phone:	Not reported
Contact:	THOMAS TEELING
Comments:	Not reported
SIC Code:	Not reported
County:	NY047
Municipal:	Not reported
Previous EPA Id:	Not reported
Gen Flag:	Not reported
Trans Flag:	Not reported
TSDF Flag:	Not reported
Name Change:	Not reported
Date Change:	Not reported

Manifest:

Manifest Number:	002619993GBF
EPA ID:	NYP004793543
Date Shipped:	6/12/2015
TSDF EPA ID:	NJD991291105
Transporter EPA ID:	NJD003812047
Transporter 2 EPA ID:	Not reported
Transporter 3 EPA ID:	Not reported
Transporter 4 EPA ID:	Not reported
Transporter 5 EPA ID:	Not reported
Transporter 6 EPA ID:	Not reported
Transporter 7 EPA ID:	Not reported
Transporter 8 EPA ID:	Not reported
Transporter 9 EPA ID:	Not reported
Transporter 10 EPA ID:	Not reported
Date Trans1 Transported Waste:	Not reported
Date Trans2 Transported Waste:	Not reported
Date Trans3 Transported Waste:	Not reported

CON EDISON (Continued) **S120672727**

Date Trans4 Transported Waste:	Not reported
Date Trans5 Transported Waste:	Not reported
Date Trans6 Transported Waste:	Not reported
Date Trans7 Transported Waste:	Not reported
Date Trans8 Transported Waste:	Not reported
Date Trans9 Transported Waste:	Not reported
Date Trans10 Transported Waste:	Not reported
Date TSDF Received Waste:	Not reported
TSDF EPA Facility Name:	Not reported
QTY Units:	Not reported
Transporter SEQ ID:	Not reported
Transporter-1 Date:	Not reported
Waste SEQ ID:	Not reported
Waste Type Code 2:	Not reported
Waste Type Code 3:	Not reported
Waste Type Code 4:	Not reported
Waste Type Code 5:	Not reported
Waste Type Code 6:	Not reported
Date Accepted:	Not reported
Manifest Discrepancy Type:	Not reported
Data Entry Number:	Not reported
Was Load Rejected:	NEW YORK, NY 10003
Reason Load Was Rejected:	Not reported

I78 **CON EDISON** **NJ MANIFEST** **S120666843**
ESE **23 ALABAMA AVE** **N/A**
1/8-1/4 **BROOKLYN, NY 11207**
0.135 mi.
712 ft. **Site 6 of 9 in cluster I**

Relative: **Lower**

Actual: **63 ft.**

NJ MANIFEST:

EPA Id:	NYP004726790
Mail Address:	IRVING PL, 15TH FL NE
Mail City/State/Zip:	NEW YORK, NY 10003
Facility Phone:	Not reported
Emergency Phone:	Not reported
Contact:	THOMAS TEELING
Comments:	Not reported
SIC Code:	Not reported
County:	NY047
Municipal:	Not reported
Previous EPA Id:	Not reported
Gen Flag:	Not reported
Trans Flag:	Not reported
TSDF Flag:	Not reported
Name Change:	Not reported
Date Change:	Not reported

Manifest:

Manifest Number:	002610399GBF
EPA ID:	NYP004726790
Date Shipped:	2/5/2015
TSDF EPA ID:	NJD991291105
Transporter EPA ID:	NJD003812047
Transporter 2 EPA ID:	Not reported
Transporter 3 EPA ID:	Not reported

CON EDISON (Continued) **S120666843**

Transporter 4 EPA ID:	Not reported
Transporter 5 EPA ID:	Not reported
Transporter 6 EPA ID:	Not reported
Transporter 7 EPA ID:	Not reported
Transporter 8 EPA ID:	Not reported
Transporter 9 EPA ID:	Not reported
Transporter 10 EPA ID:	Not reported
Date Trans1 Transported Waste:	Not reported
Date Trans2 Transported Waste:	Not reported
Date Trans3 Transported Waste:	Not reported
Date Trans4 Transported Waste:	Not reported
Date Trans5 Transported Waste:	Not reported
Date Trans6 Transported Waste:	Not reported
Date Trans7 Transported Waste:	Not reported
Date Trans8 Transported Waste:	Not reported
Date Trans9 Transported Waste:	Not reported
Date Trans10 Transported Waste:	Not reported
Date TSDF Received Waste:	Not reported
TSDF EPA Facility Name:	Not reported
QTY Units:	Not reported
Transporter SEQ ID:	Not reported
Transporter-1 Date:	Not reported
Waste SEQ ID:	Not reported
Waste Type Code 2:	Not reported
Waste Type Code 3:	Not reported
Waste Type Code 4:	Not reported
Waste Type Code 5:	Not reported
Waste Type Code 6:	Not reported
Date Accepted:	Not reported
Manifest Discrepancy Type:	Not reported
Data Entry Number:	Not reported
Was Load Rejected:	NEW YORK, NY 10003
Reason Load Was Rejected:	Not reported

I79 **CON EDISON** **RCRA NonGen / NLR** **1018277932**
ESE **23 ALABAMA AVE** **FINDS** **NYP004726790**
1/8-1/4 **BROOKLYN, NY 11207** **ECHO**
0.135 mi.
712 ft. **Site 7 of 9 in cluster I**

Relative: **Lower**

Actual: **63 ft.**

RCRA NonGen / NLR:

Date form received by agency:	02/06/2015
Facility name:	CON EDISON
Facility address:	23 ALABAMA AVE BROOKLYN, NY 11207
EPA ID:	NYP004726790
Mailing address:	IRVING PL, 15TH FL NE NEW YORK, NY 10003
Contact:	THOMAS TEELING
Contact address:	Not reported Not reported
Contact country:	Not reported
Contact telephone:	212-460-3770
Contact email:	Not reported
EPA Region:	02
Classification:	Non-Generator

CON EDISON (Continued) **1018277932**

Description: Handler: Non-Generators do not presently generate hazardous waste

Handler Activities Summary:

U.S. importer of hazardous waste:	No
Mixed waste (haz. and radioactive):	No
Recycler of hazardous waste:	No
Transporter of hazardous waste:	No
Treater, storer or disposer of HW:	No
Underground injection activity:	No
On-site burner exemption:	No
Furnace exemption:	No
Used oil fuel burner:	No
Used oil processor:	No
User oil refiner:	No
Used oil fuel marketer to burner:	No
Used oil Specification marketer:	No
Used oil transfer facility:	No
Used oil transporter:	No

Historical Generators:

Date form received by agency:	02/06/2015
Site name:	CON EDISON
Classification:	Small Quantity Generator

Violation Status: No violations found

FINDS:

Registry ID: 110067696372

Environmental Interest/Information System

RCRAInfo is a national information system that supports the Resource Conservation and Recovery Act (RCRA) program through the tracking of events and activities related to facilities that generate, transport, and treat, store, or dispose of hazardous waste. RCRAInfo allows RCRA program staff to track the notification, permit, compliance, and corrective action activities required under RCRA.

Click this hyperlink while viewing on your computer to access additional FINDS: detail in the EDR Site Report.

ECHO:

Envid:	1018277932
Registry ID:	110067696372
DFR URL:	http://echo.epa.gov/detailed-facility-report?fid=110067696372

I80 **KANES INDUSTRIES** **RCRA NonGen / NLR** **1000693992**
ESE **23 ALABAMA AVE** **NYD987001641**
1/8-1/4 **BROOKLYN, NY 11207**
0.135 mi.
712 ft. **Site 8 of 9 in cluster I**

Relative:
Lower

Actual:
63 ft.

RCRA NonGen / NLR:

Date form received by agency:	01/01/2007
Facility name:	KANES INDUSTRIES
Facility address:	23 ALABAMA AVE BROOKLYN, NY 11207-2303
EPA ID:	NYD987001641
Mailing address:	ALABAMA AVE BROOKLYN, NY 11207
Contact:	Not reported
Contact address:	ALABAMA AVE BROOKLYN, NY 11207
Contact country:	US
Contact telephone:	Not reported
Contact email:	Not reported
EPA Region:	02
Classification:	Non-Generator
Description:	Handler: Non-Generators do not presently generate hazardous waste

Owner/Operator Summary:

Owner/operator name:	WILLIAM G KANES
Owner/operator address:	330 E 38TH ST APT 54P NEW YORK, NY 10016
Owner/operator country:	US
Owner/operator telephone:	212-557-4419
Owner/operator email:	Not reported
Owner/operator fax:	Not reported
Owner/operator extension:	Not reported
Legal status:	Private
Owner/Operator Type:	Owner
Owner/Op start date:	Not reported
Owner/Op end date:	Not reported

Owner/operator name:	WILLIAM G KANES
Owner/operator address:	330 E 38TH ST APT 54P NEW YORK, NY 10016
Owner/operator country:	US
Owner/operator telephone:	212-557-4419
Owner/operator email:	Not reported
Owner/operator fax:	Not reported
Owner/operator extension:	Not reported
Legal status:	Private
Owner/Operator Type:	Operator
Owner/Op start date:	Not reported
Owner/Op end date:	Not reported

Handler Activities Summary:

U.S. importer of hazardous waste:	No
Mixed waste (haz. and radioactive):	No
Recycler of hazardous waste:	No
Transporter of hazardous waste:	No
Treater, storer or disposer of HW:	No
Underground injection activity:	No

KANES INDUSTRIES (Continued) **1000693992**

On-site burner exemption: No
Furnace exemption: No
Used oil fuel burner: No
Used oil processor: No
User oil refiner: No
Used oil fuel marketer to burner: No
Used oil Specification marketer: No
Used oil transfer facility: No
Used oil transporter: No

Historical Generators:
Date form received by agency: 01/01/2006
Site name: KANES INDUSTRIES
Classification: Not a generator, verified

Date form received by agency: 07/08/1999
Site name: KANES INDUSTRIES
Classification: Not a generator, verified

Date form received by agency: 05/14/1992
Site name: KANES INDUSTRIES
Classification: Small Quantity Generator

. Waste code: X003
. Waste name: OTHER STATE REGULATED WASTES [i.e., DIESEL FUEL, GASOLINE AND HOME HEATING OIL]

Violation Status: No violations found

I81 **CON EDISON** **NY MANIFEST** **S117739554**
ESE **23 ALABAMA AVE** **N/A**
1/8-1/4 **BROOKLYN, NY 11207**
0.135 mi.
712 ft. **Site 9 of 9 in cluster I**

Relative:
Lower

Actual:
63 ft.

NY MANIFEST:
Country: USA
EPA ID: NYP004726790
Facility Status: Not reported
Location Address 1: F/O 23 ALABAMA AV
Code: BP
Location Address 2: SB18408
Total Tanks: Not reported
Location City: BROOKLYN
Location State: NY
Location Zip: 11207
Location Zip 4: Not reported

NY MANIFEST:
EPAID: NYP004726790
Mailing Name: CON EDISON
Mailing Contact: CON EDISON
Mailing Address 1: 4 IRVING PL
Mailing Address 2: 15TH FL
Mailing City: NEW YORK
Mailing State: NY
Mailing Zip: 10003
Mailing Zip 4: Not reported
Mailing Country: USA

CON EDISON (Continued) **S117739554**

Mailing Phone: Not reported

NY MANIFEST:

Document ID:	Not reported
Manifest Status:	Not reported
seq:	Not reported
Year:	2015
Trans1 State ID:	NJD003812047
Trans2 State ID:	Not reported
Generator Ship Date:	02/05/2015
Trans1 Recv Date:	02/05/2015
Trans2 Recv Date:	Not reported
TSD Site Recv Date:	02/11/2015
Part A Recv Date:	Not reported
Part B Recv Date:	Not reported
Generator EPA ID:	NYP004726790
Trans1 EPA ID:	Not reported
Trans2 EPA ID:	Not reported
TSDF ID 1:	NJD991291105
TSDF ID 2:	Not reported
Manifest Tracking Number:	002610399GBF
Import Indicator:	N
Export Indicator:	N
Discr Quantity Indicator:	N
Discr Type Indicator:	N
Discr Residue Indicator:	N
Discr Partial Reject Indicator:	N
Discr Full Reject Indicator:	N
Manifest Ref Number:	Not reported
Alt Facility RCRA ID:	Not reported
Alt Facility Sign Date:	Not reported
MGMT Method Type Code:	H110
Waste Code:	Not reported
Waste Code:	Not reported
Waste Code:	Not reported
Waste Code:	Not reported
Waste Code:	Not reported
Waste Code:	Not reported
Quantity:	1000
Units:	P - Pounds
Number of Containers:	1
Container Type:	TT - Cargo tank, tank trucks
Handling Method:	T Chemical, physical, or biological treatment.
Specific Gravity:	1
Waste Code:	D008
Waste Code 1_2:	Not reported
Waste Code 1_3:	Not reported
Waste Code 1_4:	Not reported
Waste Code 1_5:	Not reported
Waste Code 1_6:	Not reported

Click this hyperlink while viewing on your computer to access
-1 additional NY MANIFEST: record(s) in the EDR Site Report.

K82 **CON EDISON - MANHOLE 21022** **RCRA-LQG** **1014397496**
East **1 JAMAICA AVE AND BROADWAY** **NY MANIFEST** **NYP004198198**
1/8-1/4 **BROOKLYN, NY 11207**
0.136 mi.
720 ft. **Site 1 of 10 in cluster K**

Relative:
Lower

Actual:
68 ft.

RCRA-LQG:

Date form received by agency:	04/16/2010
Facility name:	CON EDISON - MANHOLE 21022
Facility address:	1 JAMAICA AVE AND BROADWAY BROOKLYN, NY 11207
EPA ID:	NYP004198198
Mailing address:	IRVING PLACE NEW YORK, NY 10003
Contact:	THOMAS P TEELING
Contact address:	Not reported Not reported
Contact country:	Not reported
Contact telephone:	212-460-3770
Contact email:	TEELINGT@CONED.COM
EPA Region:	02
Classification:	Large Quantity Generator
Description:	Handler: generates 1,000 kg or more of hazardous waste during any calendar month; or generates more than 1 kg of acutely hazardous waste during any calendar month; or generates more than 100 kg of any residue or contaminated soil, waste or other debris resulting from the cleanup of a spill, into or on any land or water, of acutely hazardous waste during any calendar month; or generates 1 kg or less of acutely hazardous waste during any calendar month, and accumulates more than 1 kg of acutely hazardous waste at any time; or generates 100 kg or less of any residue or contaminated soil, waste or other debris resulting from the cleanup of a spill, into or on any land or water, of acutely hazardous waste during any calendar month, and accumulates more than 100 kg of that material at any time

Owner/Operator Summary:

Owner/operator name:	CONSOLIDATED EDISON CO. OF NY INC.
Owner/operator address:	IRVING PLACE NYC, NY 10003
Owner/operator country:	US
Owner/operator telephone:	Not reported
Owner/operator email:	Not reported
Owner/operator fax:	Not reported
Owner/operator extension:	Not reported
Legal status:	Private
Owner/Operator Type:	Operator
Owner/Op start date:	10/15/2009
Owner/Op end date:	Not reported

Owner/operator name:	CONSOLIDATED EDISON CO. OF NY INC
Owner/operator address:	IRVING PLACE NYC, NY 10003
Owner/operator country:	US
Owner/operator telephone:	Not reported
Owner/operator email:	Not reported
Owner/operator fax:	Not reported
Owner/operator extension:	Not reported
Legal status:	Private
Owner/Operator Type:	Owner

CON EDISON - MANHOLE 21022 (Continued) **1014397496**

Owner/Op start date: 10/15/2009
Owner/Op end date: Not reported

Handler Activities Summary:
U.S. importer of hazardous waste: No
Mixed waste (haz. and radioactive): No
Recycler of hazardous waste: No
Transporter of hazardous waste: No
Treater, storer or disposer of HW: No
Underground injection activity: No
On-site burner exemption: No
Furnace exemption: No
Used oil fuel burner: No
Used oil processor: No
User oil refiner: No
Used oil fuel marketer to burner: No
Used oil Specification marketer: No
Used oil transfer facility: No
Used oil transporter: No

. Waste code: D008
. Waste name: LEAD

Violation Status: No violations found

NY MANIFEST:
Country: USA
EPA ID: NYP004198198
Facility Status: Not reported
Location Address 1: 1 JAMAICA AVE AND BROADWAY
Code: BP
Location Address 2: Not reported
Total Tanks: Not reported
Location City: BROOKLYN
Location State: NY
Location Zip: 11207
Location Zip 4: Not reported

NY MANIFEST:
EPAID: NYP004198198
Mailing Name: CONSOLIDATED EDISON
Mailing Contact: FRANKLYN MURRAY
Mailing Address 1: 4 IRVING PLACE RM 828
Mailing Address 2: Not reported
Mailing City: NEW YORK
Mailing State: NY
Mailing Zip: 10003
Mailing Zip 4: Not reported
Mailing Country: USA
Mailing Phone: 2124602808

NY MANIFEST:
Document ID: Not reported
Manifest Status: Not reported
seq: Not reported
Year: 2009
Trans1 State ID: NJD003812047

CON EDISON - MANHOLE 21022 (Continued) **1014397496**

Trans2 State ID:	NJD003812047
Generator Ship Date:	10/20/2009
Trans1 Recv Date:	10/20/2009
Trans2 Recv Date:	10/21/2009
TSD Site Recv Date:	10/23/2009
Part A Recv Date:	Not reported
Part B Recv Date:	Not reported
Generator EPA ID:	NYP004198198
Trans1 EPA ID:	Not reported
Trans2 EPA ID:	Not reported
TSDF ID 1:	NJD991291105
TSDF ID 2:	Not reported
Manifest Tracking Number:	000893752GBF
Import Indicator:	N
Export Indicator:	N
Discr Quantity Indicator:	N
Discr Type Indicator:	N
Discr Residue Indicator:	N
Discr Partial Reject Indicator:	N
Discr Full Reject Indicator:	N
Manifest Ref Number:	Not reported
Alt Facility RCRA ID:	Not reported
Alt Facility Sign Date:	Not reported
MGMT Method Type Code:	H141
Waste Code:	Not reported
Waste Code:	Not reported
Waste Code:	Not reported
Waste Code:	Not reported
Waste Code:	Not reported
Waste Code:	Not reported
Quantity:	400.0
Units:	G - Gallons (liquids only)* (8.3 pounds)
Number of Containers:	1.0
Container Type:	TT - Cargo tank, tank trucks
Handling Method:	T Chemical, physical, or biological treatment.
Specific Gravity:	1.0
Waste Code:	D008
Waste Code 1_2:	Not reported
Waste Code 1_3:	Not reported
Waste Code 1_4:	Not reported
Waste Code 1_5:	Not reported
Waste Code 1_6:	Not reported

Click this hyperlink while viewing on your computer to access
-1 additional NY MANIFEST: record(s) in the EDR Site Report.

K83 **NYC-TA EAST NY BUS DEPOT & SHOPS** **NY LTANKS** **1004566769**
East **1 JAMAICA AVE** **NY Spills** **N/A**
1/8-1/4 **BROOKLYN, NY 11207** **US AIRS**
0.136 mi. **NY AIRS**
720 ft. **Site 2 of 10 in cluster K**

Relative: LTANKS:
Lower

Facility ID:	0902562
Site ID:	414609
Closed Date:	2009-08-24
Spill Number:	0902562

Actual:
68 ft.

NYC-TA EAST NY BUS DEPOT & SHOPS (Continued) **1004566769**

Spill Date:	2009-05-31
Spill Cause:	Tank Test Failure
Spill Source:	Commercial/Industrial
Spill Class:	C4
Cleanup Ceased:	Not reported
SWIS:	2401
Investigator:	JMKRIMGO
Referred To:	Not reported
Reported to Dept:	2009-06-03
CID:	Not reported
Water Affected:	Not reported
Spill Notifier:	Other
Last Inspection:	Not reported
Recommended Penalty:	False
Meets Standard:	False
UST Involvement:	False
Remediation Phase:	0
Date Entered In Computer:	2009-06-03
Spill Record Last Update:	2009-08-24
Spiller Name:	HAROON ASLAM
Spiller Company:	MTA BUS DEPOT
Spiller Address:	1 JAMAICA AVE
Spiller County:	999
Spiller Contact:	HAROON ASLAM
Spiller Phone:	(646) 252-3607
Spiller Extention:	Not reported
DEC Region:	2
DER Facility ID:	192989
DEC Memo:	"This spill event is BOTH a spill and a tank test failure. Spill was cleaned. TTF issue remains open 8/5/2009 TTF letter sent to: Ms. Jennifer Woutinen New York City Transit 2 Broadway 27th Flr New York, NY 10004 8/24/09. J.Krimgold interviewed the caller (HAROON ASLAM) form MTA over the phone. He stated that the failure was due to the leak from the fill line, not due to the t/test as originally stated. The fill line is double walled and sloped toward the tank sump, where the product was found. The pipe's secondary containment then was tested and found to be tight. This indicates that there was no release to the environment from this incident. The pipe was tagged (taken out of service). Tank is manifolded with other tanks and has another fill. NFA. JK. "
Remarks:	"CALLER STATES THAT THE TANK (UNK SIZE) FAILED A LEAK TEST, ABOUT 10 GALLONS WAS SPILLED. CALLER DID NOT HAVE THE PBS NUMBER. SPILL WAS CLEANED UP."

All Materials:

Site ID:	414609
Operable Unit ID:	1170993
Operable Unit:	01
Material ID:	2162776
Material Code:	0008
Material Name:	diesel
Case No.:	Not reported
Material FA:	Petroleum
Quantity:	10.00
Units:	G
Recovered:	10.00
Oxygenate:	Not reported

NYC-TA EAST NY BUS DEPOT & SHOPS (Continued) **1004566769**

SPILLS:

Facility ID:	0410136
Facility Type:	ER
Spill Number:	0410136
DER Facility ID:	192989
Site ID:	334982
DEC Region:	2
Closed Date:	2005-01-11
Spill Cause:	Unknown
Spill Class:	E5
SWIS:	2401
Spill Date:	2004-12-12
Investigator:	MCTIBBE
Referred To:	Not reported
Reported to Dept:	2004-12-12
CID:	38
Water Affected:	Not reported
Spill Source:	Commercial/Industrial
Spill Notifier:	Responsible Party
Cleanup Ceased:	Not reported
Cleanup Meets Std:	False
Last Inspection:	Not reported
Recommended Penalty:	False
UST Trust:	False
Remediation Phase:	0
Date Entered In Computer:	2004-12-13
Spill Record Last Update:	2005-01-11
Spiller Name:	BROWN,JOSEPHINE
Spiller Company:	NYC TRANSIT EAST NY SHOP
Spiller Address:	1 JAMAICA AV
Spiller Company:	001
Contact Name:	BROWN,JOSEPHINE
DEC Memo:	"01-11-05: 55 gallon drum discovered onn it's side. Unkown how much was in drum. Drum was found empty so it is unknown how much was spilled and an undetermined amount entered a drain which lead to an OWS and eventually the sewer. NYC DEP was notified (977412). The remaining material was cleaned by NYCT."
Remarks:	"55 GALLON BARREL OF ANTIFREEZE SPILLED OUT UNKNOWN QUANTITY OF ANTIFREEZE. SOME OF ANTIFREEZE WENT INTO A STORM DRAIN - UNKNOWN DESTINATION OF DRAIN. ANTIFREEZE HAS BEEN CLEANED UP BY NYC TRANSIT."

All Materials:

Site ID:	334982
Operable Unit ID:	1097091
Operable Unit:	01
Material ID:	577047
Material Code:	0043A
Material Name:	antifreeze
Case No.:	Not reported
Material FA:	Other
Quantity:	55.00
Units:	G
Recovered:	.00
Oxygenate:	Not reported

Facility ID:	0007655

NYC-TA EAST NY BUS DEPOT & SHOPS (Continued) **1004566769**

Facility Type:	ER
Spill Number:	0007655
DER Facility ID:	192989
Site ID:	234264
DEC Region:	2
Closed Date:	2001-04-19
Spill Cause:	Equipment Failure
Spill Class:	C4
SWIS:	2401
Spill Date:	2000-09-29
Investigator:	MCTIBBE
Referred To:	Not reported
Reported to Dept:	2000-09-29
CID:	396
Water Affected:	Not reported
Spill Source:	Tank Truck
Spill Notifier:	Responsible Party
Cleanup Ceased:	Not reported
Cleanup Meets Std:	False
Last Inspection:	Not reported
Recommended Penalty:	False
UST Trust:	False
Remediation Phase:	0
Date Entered In Computer:	2000-09-29
Spill Record Last Update:	2001-04-19
Spiller Name:	JOE GAROFALO
Spiller Company:	RAD OIL
Spiller Address:	7 HAMPTON RD
Spiller Company:	001
Contact Name:	MIKE RYAN
DEC Memo:	"Prior to Sept, 2004 data translation this spill Lead_DEC Field was TIBBE refer to 00-07658."
Remarks:	"spill contained and cleaned up."

All Materials:

Site ID:	234264
Operable Unit ID:	830216
Operable Unit:	01
Material ID:	545185
Material Code:	0008
Material Name:	diesel
Case No.:	Not reported
Material FA:	Petroleum
Quantity:	10.00
Units:	G
Recovered:	10.00
Oxygenate:	Not reported

Facility ID:	0311243
Facility Type:	ER
Spill Number:	0311243
DER Facility ID:	192989
Site ID:	234265
DEC Region:	2
Closed Date:	2004-01-09
Spill Cause:	Equipment Failure
Spill Class:	C4

NYC-TA EAST NY BUS DEPOT & SHOPS (Continued) **1004566769**

SWIS:	2401
Spill Date:	2004-01-05
Investigator:	MCTIBBE
Referred To:	Not reported
Reported to Dept:	2004-01-05
CID:	404
Water Affected:	Not reported
Spill Source:	Commercial/Industrial
Spill Notifier:	Responsible Party
Cleanup Ceased:	Not reported
Cleanup Meets Std:	False
Last Inspection:	Not reported
Recommended Penalty:	False
UST Trust:	False
Remediation Phase:	0
Date Entered In Computer:	2004-01-05
Spill Record Last Update:	2004-01-09
Spiller Name:	JOSEPHINE BROWN
Spiller Company:	NYCT
Spiller Address:	370 JAY STREET
Spiller Company:	001
Contact Name:	MR. BONSIENORI
DEC Memo:	"Prior to Sept, 2004 data translation this spill Lead_DEC Field was TIBBE Three drums fell from a broken pallet while being transfer from a truck to the sidewalk in front of the depot. Spill was contained and cleaned by NYCT."
Remarks:	"BROKEN WOODEN SKID CAUSED A BARREL TO TIP AND SPILL. ALL CONTAINED AND IS CURRENTLY BEING CLEANED UP. NOTHING WENT INTO THE ENVIRONMENT."
	Not reported

All Materials:

Site ID:	234265
Operable Unit ID:	878940
Operable Unit:	01
Material ID:	500067
Material Code:	1045
Material Name:	gear/spindle oil
Case No.:	Not reported
Material FA:	Petroleum
Quantity:	30.00
Units:	G
Recovered:	.00
Oxygenate:	Not reported

Facility ID:	9605587
Facility Type:	ER
Spill Number:	9605587
DER Facility ID:	192989
Site ID:	234266
DEC Region:	2
Closed Date:	2004-04-21
Spill Cause:	Equipment Failure
Spill Class:	C3
SWIS:	2401
Spill Date:	1996-07-31
Investigator:	MCTIBBE
Referred To:	Not reported

NYC-TA EAST NY BUS DEPOT & SHOPS (Continued) **1004566769**

Reported to Dept:	1996-07-31
CID:	233
Water Affected:	Not reported
Spill Source:	Institutional, Educational, Gov., Other
Spill Notifier:	Responsible Party
Cleanup Ceased:	Not reported
Cleanup Meets Std:	False
Last Inspection:	Not reported
Recommended Penalty:	False
UST Trust:	False
Remediation Phase:	0
Date Entered In Computer:	1996-07-31
Spill Record Last Update:	2004-04-21
Spiller Name:	JOSEPHINE BROWN
Spiller Company:	NEW YORK CITY TRANSIT AUT
Spiller Address:	370 JAY STREET, ROOM 809
Spiller Company:	001
Contact Name:	Not reported
DEC Memo:	"Prior to Sept, 2004 data translation this spill Lead_DEC Field was TIBBE 10/3/03 - austin - transferred from hale to tibbe 04/21/04 - As per NYCT OSS, flooding due to rain caused the OWS to back up into the depot. Most of the product was contained and cleaned by NYCT but some was pushed through the separator into the sewer."
Remarks:	"flood in area oil seperator was affected due to this oil has backed up into depot "

All Materials:

Site ID:	234266
Operable Unit ID:	1036384
Operable Unit:	01
Material ID:	348331
Material Code:	0022
Material Name:	waste oil/used oil
Case No.:	Not reported
Material FA:	Petroleum
Quantity:	500.00
Units:	G
Recovered:	.00
Oxygenate:	Not reported

Facility ID:	0603788
Facility Type:	ER
Spill Number:	0603788
DER Facility ID:	192989
Site ID:	366580
DEC Region:	2
Closed Date:	2006-07-06
Spill Cause:	Human Error
Spill Class:	C4
SWIS:	2401
Spill Date:	2006-07-06
Investigator:	HRPATEL
Referred To:	Not reported
Reported to Dept:	2006-07-06
CID:	444
Water Affected:	Not reported
Spill Source:	Institutional, Educational, Gov., Other

NYC-TA EAST NY BUS DEPOT & SHOPS (Continued) **1004566769**

Spill Notifier:	Other
Cleanup Ceased:	Not reported
Cleanup Meets Std:	False
Last Inspection:	Not reported
Recommended Penalty:	False
UST Trust:	False
Remediation Phase:	0
Date Entered In Computer:	2006-07-06
Spill Record Last Update:	2006-07-06
Spiller Name:	OLUCHI DUROHA
Spiller Company:	EAST NY DEPOT
Spiller Address:	1 JAMACIA AVE
Spiller Company:	001
Contact Name:	OLUCHI DUROHA
DEC Memo:	"07/06/06-Hiralkumar Patel. spoke to Ms. Duroha. during tank test, due to wrong connection, oil spilled on concrete floor at fill port. no drain/soil affected. all cleaned up. case closed."
Remarks:	"TESTING TANKS, AND WHILE DOING SO FILL LINE OVERFLOWED A LITTLE AND IS ALL CLEANED UP"

All Materials:

Site ID:	366580
Operable Unit ID:	1124515
Operable Unit:	01
Material ID:	2114013
Material Code:	0008
Material Name:	diesel
Case No.:	Not reported
Material FA:	Petroleum
Quantity:	20.00
Units:	G
Recovered:	20.00
Oxygenate:	Not reported

US AIRS (AFS):

Envid:	1004566769
Region Code:	02
County Code:	NY047
Programmatic ID:	AIR NY0000002610500262
Facility Registry ID:	110001602533
D and B Number:	Not reported
Facility Site Name:	NYC-TA EAST NY BUS DEPOT & SHOPS
Primary SIC Code:	4111
NAICS Code:	485113
Default Air Classification Code:	SMI
Facility Type of Ownership Code:	Not reported
Air CMS Category Code:	SMI
HPV Status:	ADDRESSED HPV

US AIRS (AFS):

Region Code:	02
Programmatic ID:	AIR NY0000002610500262
Facility Registry ID:	110001602533
Air Operating Status Code:	OPR
Default Air Classification Code:	SMI
Air Program:	State Implementation Plan for National Primary and Secondary Ambient Air Quality Standards
Activity Date:	2009-04-30 00:00:00

NYC-TA EAST NY BUS DEPOT & SHOPS (Continued) **1004566769**

Activity Status Date: Not reported
Activity Group: Compliance Monitoring
Activity Type: Inspection/Evaluation
Activity Status: Not reported

Region Code: 02
Programmatic ID: AIR NY0000002610500262
Facility Registry ID: 110001602533
Air Operating Status Code: OPR
Default Air Classification Code: SMI
Air Program: State Implementation Plan for National Primary and Secondary Ambient Air Quality Standards
Activity Date: 2009-08-03 00:00:00
Activity Status Date: Not reported
Activity Group: Compliance Monitoring
Activity Type: Inspection/Evaluation
Activity Status: Not reported

Region Code: 02
Programmatic ID: AIR NY0000002610500262
Facility Registry ID: 110001602533
Air Operating Status Code: OPR
Default Air Classification Code: SMI
Air Program: State Implementation Plan for National Primary and Secondary Ambient Air Quality Standards
Activity Date: 2009-08-18 00:00:00
Activity Status Date: Not reported
Activity Group: Compliance Monitoring
Activity Type: Inspection/Evaluation
Activity Status: Not reported

Region Code: 02
Programmatic ID: AIR NY0000002610500262
Facility Registry ID: 110001602533
Air Operating Status Code: OPR
Default Air Classification Code: SMI
Air Program: State Implementation Plan for National Primary and Secondary Ambient Air Quality Standards
Activity Date: 2010-02-03 00:00:00
Activity Status Date: Not reported
Activity Group: Compliance Monitoring
Activity Type: Inspection/Evaluation
Activity Status: Not reported

Region Code: 02
Programmatic ID: AIR NY0000002610500262
Facility Registry ID: 110001602533
Air Operating Status Code: OPR
Default Air Classification Code: SMI
Air Program: State Implementation Plan for National Primary and Secondary Ambient Air Quality Standards
Activity Date: 2010-08-02 00:00:00
Activity Status Date: Not reported
Activity Group: Compliance Monitoring
Activity Type: Inspection/Evaluation
Activity Status: Not reported

Region Code: 02
Programmatic ID: AIR NY0000002610500262
Facility Registry ID: 110001602533
Air Operating Status Code: OPR

NYC-TA EAST NY BUS DEPOT & SHOPS (Continued) **1004566769**

Default Air Classification Code: SMI
Air Program: State Implementation Plan for National Primary and Secondary Ambient Air Quality Standards
Activity Date: 2010-08-11 00:00:00
Activity Status Date: Not reported
Activity Group: Compliance Monitoring
Activity Type: Inspection/Evaluation
Activity Status: Not reported

Region Code: 02
Programmatic ID: AIR NY0000002610500262
Facility Registry ID: 110001602533
Air Operating Status Code: OPR
Default Air Classification Code: SMI
Air Program: State Implementation Plan for National Primary and Secondary Ambient Air Quality Standards
Activity Date: 2011-01-31 00:00:00
Activity Status Date: Not reported
Activity Group: Compliance Monitoring
Activity Type: Inspection/Evaluation
Activity Status: Not reported

Region Code: 02
Programmatic ID: AIR NY0000002610500262
Facility Registry ID: 110001602533
Air Operating Status Code: OPR
Default Air Classification Code: SMI
Air Program: State Implementation Plan for National Primary and Secondary Ambient Air Quality Standards
Activity Date: 2011-04-14 00:00:00
Activity Status Date: Not reported
Activity Group: Compliance Monitoring
Activity Type: Inspection/Evaluation
Activity Status: Not reported

Region Code: 02
Programmatic ID: AIR NY0000002610500262
Facility Registry ID: 110001602533
Air Operating Status Code: OPR
Default Air Classification Code: SMI
Air Program: State Implementation Plan for National Primary and Secondary Ambient Air Quality Standards
Activity Date: 2011-07-28 00:00:00
Activity Status Date: Not reported
Activity Group: Compliance Monitoring
Activity Type: Inspection/Evaluation
Activity Status: Not reported

Region Code: 02
Programmatic ID: AIR NY0000002610500262
Facility Registry ID: 110001602533
Air Operating Status Code: OPR
Default Air Classification Code: SMI
Air Program: State Implementation Plan for National Primary and Secondary Ambient Air Quality Standards
Activity Date: 2011-09-01 00:00:00
Activity Status Date: Not reported
Activity Group: Compliance Monitoring
Activity Type: Inspection/Evaluation
Activity Status: Not reported

Region Code: 02

NYC-TA EAST NY BUS DEPOT & SHOPS (Continued) **1004566769**

Programmatic ID: AIR NY0000002610500262
Facility Registry ID: 110001602533
Air Operating Status Code: OPR
Default Air Classification Code: SMI
Air Program: State Implementation Plan for National Primary and Secondary Ambient Air Quality Standards
Activity Date: 2012-02-01 00:00:00
Activity Status Date: Not reported
Activity Group: Compliance Monitoring
Activity Type: Inspection/Evaluation
Activity Status: Not reported

Region Code: 02
Programmatic ID: AIR NY0000002610500262
Facility Registry ID: 110001602533
Air Operating Status Code: OPR
Default Air Classification Code: SMI
Air Program: State Implementation Plan for National Primary and Secondary Ambient Air Quality Standards
Activity Date: 2012-08-02 00:00:00
Activity Status Date: Not reported
Activity Group: Compliance Monitoring
Activity Type: Inspection/Evaluation
Activity Status: Not reported

Region Code: 02
Programmatic ID: AIR NY0000002610500262
Facility Registry ID: 110001602533
Air Operating Status Code: OPR
Default Air Classification Code: SMI
Air Program: State Implementation Plan for National Primary and Secondary Ambient Air Quality Standards
Activity Date: 2013-01-31 00:00:00
Activity Status Date: Not reported
Activity Group: Compliance Monitoring
Activity Type: Inspection/Evaluation
Activity Status: Not reported

Region Code: 02
Programmatic ID: AIR NY0000002610500262
Facility Registry ID: 110001602533
Air Operating Status Code: OPR
Default Air Classification Code: SMI
Air Program: State Implementation Plan for National Primary and Secondary Ambient Air Quality Standards
Activity Date: 2008-10-06 00:00:00
Activity Status Date: 2008-10-06 00:00:00
Activity Group: Enforcement Action
Activity Type: Administrative - Formal
Activity Status: Resolved

Region Code: 02
Programmatic ID: AIR NY0000002610500262
Facility Registry ID: 110001602533
Air Operating Status Code: OPR
Default Air Classification Code: SMI
Air Program: State Implementation Plan for National Primary and Secondary Ambient Air Quality Standards
Activity Date: 2007-06-12 00:00:00
Activity Status Date: 2007-06-12 00:00:00
Activity Group: Enforcement Action
Activity Type: Administrative - Informal

NYC-TA EAST NY BUS DEPOT & SHOPS (Continued) **1004566769**

Activity Status: Achieved

Region Code: 02
Programmatic ID: AIR NY0000002610500262
Facility Registry ID: 110001602533
Air Operating Status Code: OPR
Default Air Classification Code: SMI
Air Program: Title V Permits
Activity Date: Not reported
Activity Status Date: 2001-05-31 00:00:00
Activity Group: Case File
Activity Type: Case File
Activity Status: Resolved

Region Code: 02
Programmatic ID: AIR NY0000002610500262
Facility Registry ID: 110001602533
Air Operating Status Code: OPR
Default Air Classification Code: SMI
Air Program: Title V Permits
Activity Date: 2008-07-31 00:00:00
Activity Status Date: 2016-05-02 13:12:11
Activity Group: Compliance Monitoring
Activity Type: Inspection/Evaluation
Activity Status: Active

Region Code: 02
Programmatic ID: AIR NY0000002610500262
Facility Registry ID: 110001602533
Air Operating Status Code: OPR
Default Air Classification Code: SMI
Air Program: Title V Permits
Activity Date: 2009-02-02 00:00:00
Activity Status Date: 2016-05-02 13:12:11
Activity Group: Compliance Monitoring
Activity Type: Inspection/Evaluation
Activity Status: Active

Region Code: 02
Programmatic ID: AIR NY0000002610500262
Facility Registry ID: 110001602533
Air Operating Status Code: OPR
Default Air Classification Code: SMI
Air Program: Title V Permits
Activity Date: 1998-03-09 00:00:00
Activity Status Date: Not reported
Activity Group: Compliance Monitoring
Activity Type: Inspection/Evaluation
Activity Status: Not reported

Region Code: 02
Programmatic ID: AIR NY0000002610500262
Facility Registry ID: 110001602533
Air Operating Status Code: OPR
Default Air Classification Code: SMI
Air Program: Title V Permits
Activity Date: 1999-10-14 00:00:00

NYC-TA EAST NY BUS DEPOT & SHOPS (Continued) **1004566769**

Activity Status Date: Not reported
Activity Group: Compliance Monitoring
Activity Type: Inspection/Evaluation
Activity Status: Not reported

Region Code: 02
Programmatic ID: AIR NY0000002610500262
Facility Registry ID: 110001602533
Air Operating Status Code: OPR
Default Air Classification Code: SMI
Air Program: Title V Permits
Activity Date: 2000-09-20 00:00:00
Activity Status Date: Not reported
Activity Group: Compliance Monitoring
Activity Type: Inspection/Evaluation
Activity Status: Not reported

Region Code: 02
Programmatic ID: AIR NY0000002610500262
Facility Registry ID: 110001602533
Air Operating Status Code: OPR
Default Air Classification Code: SMI
Air Program: Title V Permits
Activity Date: 2001-11-14 00:00:00
Activity Status Date: Not reported
Activity Group: Compliance Monitoring
Activity Type: Inspection/Evaluation
Activity Status: Not reported

Region Code: 02
Programmatic ID: AIR NY0000002610500262
Facility Registry ID: 110001602533
Air Operating Status Code: OPR
Default Air Classification Code: SMI
Air Program: Title V Permits
Activity Date: 2002-09-09 00:00:00
Activity Status Date: Not reported
Activity Group: Compliance Monitoring
Activity Type: Inspection/Evaluation
Activity Status: Not reported

Region Code: 02
Programmatic ID: AIR NY0000002610500262
Facility Registry ID: 110001602533
Air Operating Status Code: OPR
Default Air Classification Code: SMI
Air Program: Title V Permits
Activity Date: 2003-01-30 00:00:00
Activity Status Date: Not reported
Activity Group: Compliance Monitoring
Activity Type: Inspection/Evaluation
Activity Status: Not reported

Region Code: 02
Programmatic ID: AIR NY0000002610500262
Facility Registry ID: 110001602533
Air Operating Status Code: OPR

NYC-TA EAST NY BUS DEPOT & SHOPS (Continued) **1004566769**

Default Air Classification Code: SMI
Air Program: Title V Permits
Activity Date: 2003-02-20 00:00:00
Activity Status Date: Not reported
Activity Group: Compliance Monitoring
Activity Type: Inspection/Evaluation
Activity Status: Not reported

Region Code: 02
Programmatic ID: AIR NY0000002610500262
Facility Registry ID: 110001602533
Air Operating Status Code: OPR
Default Air Classification Code: SMI
Air Program: Title V Permits
Activity Date: 2003-08-11 00:00:00
Activity Status Date: Not reported
Activity Group: Compliance Monitoring
Activity Type: Inspection/Evaluation
Activity Status: Not reported

Region Code: 02
Programmatic ID: AIR NY0000002610500262
Facility Registry ID: 110001602533
Air Operating Status Code: OPR
Default Air Classification Code: SMI
Air Program: Title V Permits
Activity Date: 2003-09-11 00:00:00
Activity Status Date: Not reported
Activity Group: Compliance Monitoring
Activity Type: Inspection/Evaluation
Activity Status: Not reported

Region Code: 02
Programmatic ID: AIR NY0000002610500262
Facility Registry ID: 110001602533
Air Operating Status Code: OPR
Default Air Classification Code: SMI
Air Program: Title V Permits
Activity Date: 2004-02-03 00:00:00
Activity Status Date: Not reported
Activity Group: Compliance Monitoring
Activity Type: Inspection/Evaluation
Activity Status: Not reported

Region Code: 02
Programmatic ID: AIR NY0000002610500262
Facility Registry ID: 110001602533
Air Operating Status Code: OPR
Default Air Classification Code: SMI
Air Program: Title V Permits
Activity Date: 2004-03-10 00:00:00
Activity Status Date: Not reported
Activity Group: Compliance Monitoring
Activity Type: Inspection/Evaluation
Activity Status: Not reported

Region Code: 02

NYC-TA EAST NY BUS DEPOT & SHOPS (Continued) **1004566769**

Programmatic ID: AIR NY0000002610500262
Facility Registry ID: 110001602533
Air Operating Status Code: OPR
Default Air Classification Code: SMI
Air Program: Title V Permits
Activity Date: 2004-08-03 00:00:00
Activity Status Date: Not reported
Activity Group: Compliance Monitoring
Activity Type: Inspection/Evaluation
Activity Status: Not reported

Region Code: 02
Programmatic ID: AIR NY0000002610500262
Facility Registry ID: 110001602533
Air Operating Status Code: OPR
Default Air Classification Code: SMI
Air Program: Title V Permits
Activity Date: 2005-02-01 00:00:00
Activity Status Date: Not reported
Activity Group: Compliance Monitoring
Activity Type: Inspection/Evaluation
Activity Status: Not reported

Region Code: 02
Programmatic ID: AIR NY0000002610500262
Facility Registry ID: 110001602533
Air Operating Status Code: OPR
Default Air Classification Code: SMI
Air Program: Title V Permits
Activity Date: 2005-04-08 00:00:00
Activity Status Date: Not reported
Activity Group: Compliance Monitoring
Activity Type: Inspection/Evaluation
Activity Status: Not reported

Region Code: 02
Programmatic ID: AIR NY0000002610500262
Facility Registry ID: 110001602533
Air Operating Status Code: OPR
Default Air Classification Code: SMI
Air Program: Title V Permits
Activity Date: 2005-08-01 00:00:00
Activity Status Date: Not reported
Activity Group: Compliance Monitoring
Activity Type: Inspection/Evaluation
Activity Status: Not reported

Region Code: 02
Programmatic ID: AIR NY0000002610500262
Facility Registry ID: 110001602533
Air Operating Status Code: OPR
Default Air Classification Code: SMI
Air Program: Title V Permits
Activity Date: 2005-08-15 00:00:00
Activity Status Date: Not reported
Activity Group: Compliance Monitoring
Activity Type: Inspection/Evaluation

NYC-TA EAST NY BUS DEPOT & SHOPS (Continued) **1004566769**

Activity Status: Not reported

Region Code: 02
Programmatic ID: AIR NY0000002610500262
Facility Registry ID: 110001602533
Air Operating Status Code: OPR
Default Air Classification Code: SMI
Air Program: Title V Permits
Activity Date: 2006-01-30 00:00:00
Activity Status Date: Not reported
Activity Group: Compliance Monitoring
Activity Type: Inspection/Evaluation
Activity Status: Not reported

Region Code: 02
Programmatic ID: AIR NY0000002610500262
Facility Registry ID: 110001602533
Air Operating Status Code: OPR
Default Air Classification Code: SMI
Air Program: Title V Permits
Activity Date: 2006-06-30 00:00:00
Activity Status Date: Not reported
Activity Group: Compliance Monitoring
Activity Type: Inspection/Evaluation
Activity Status: Not reported

Region Code: 02
Programmatic ID: AIR NY0000002610500262
Facility Registry ID: 110001602533
Air Operating Status Code: OPR
Default Air Classification Code: SMI
Air Program: Title V Permits
Activity Date: 2007-02-01 00:00:00
Activity Status Date: Not reported
Activity Group: Compliance Monitoring
Activity Type: Inspection/Evaluation
Activity Status: Not reported

Region Code: 02
Programmatic ID: AIR NY0000002610500262
Facility Registry ID: 110001602533
Air Operating Status Code: OPR
Default Air Classification Code: SMI
Air Program: Title V Permits
Activity Date: 2007-05-14 00:00:00
Activity Status Date: Not reported
Activity Group: Compliance Monitoring
Activity Type: Inspection/Evaluation
Activity Status: Not reported

Region Code: 02
Programmatic ID: AIR NY0000002610500262
Facility Registry ID: 110001602533
Air Operating Status Code: OPR
Default Air Classification Code: SMI
Air Program: Title V Permits
Activity Date: 2008-01-31 00:00:00

NYC-TA EAST NY BUS DEPOT & SHOPS (Continued) **1004566769**

Activity Status Date: Not reported
Activity Group: Compliance Monitoring
Activity Type: Inspection/Evaluation
Activity Status: Not reported

Region Code: 02
Programmatic ID: AIR NY0000002610500262
Facility Registry ID: 110001602533
Air Operating Status Code: OPR
Default Air Classification Code: SMI
Air Program: Title V Permits
Activity Date: 2008-07-31 00:00:00
Activity Status Date: Not reported
Activity Group: Compliance Monitoring
Activity Type: Inspection/Evaluation
Activity Status: Not reported

Region Code: 02
Programmatic ID: AIR NY0000002610500262
Facility Registry ID: 110001602533
Air Operating Status Code: OPR
Default Air Classification Code: SMI
Air Program: Title V Permits
Activity Date: 2009-02-02 00:00:00
Activity Status Date: Not reported
Activity Group: Compliance Monitoring
Activity Type: Inspection/Evaluation
Activity Status: Not reported

Region Code: 02
Programmatic ID: AIR NY0000002610500262
Facility Registry ID: 110001602533
Air Operating Status Code: OPR
Default Air Classification Code: SMI
Air Program: Title V Permits
Activity Date: 2009-03-05 00:00:00
Activity Status Date: Not reported
Activity Group: Compliance Monitoring
Activity Type: Inspection/Evaluation
Activity Status: Not reported

Region Code: 02
Programmatic ID: AIR NY0000002610500262
Facility Registry ID: 110001602533
Air Operating Status Code: OPR
Default Air Classification Code: SMI
Air Program: Title V Permits
Activity Date: 2009-08-03 00:00:00
Activity Status Date: Not reported
Activity Group: Compliance Monitoring
Activity Type: Inspection/Evaluation
Activity Status: Not reported

Region Code: 02
Programmatic ID: AIR NY0000002610500262
Facility Registry ID: 110001602533
Air Operating Status Code: OPR

NYC-TA EAST NY BUS DEPOT & SHOPS (Continued) **1004566769**

Default Air Classification Code: SMI
Air Program: Title V Permits
Activity Date: 2010-02-03 00:00:00
Activity Status Date: Not reported
Activity Group: Compliance Monitoring
Activity Type: Inspection/Evaluation
Activity Status: Not reported

Region Code: 02
Programmatic ID: AIR NY0000002610500262
Facility Registry ID: 110001602533
Air Operating Status Code: OPR
Default Air Classification Code: SMI
Air Program: Title V Permits
Activity Date: 2010-08-02 00:00:00
Activity Status Date: Not reported
Activity Group: Compliance Monitoring
Activity Type: Inspection/Evaluation
Activity Status: Not reported

Region Code: 02
Programmatic ID: AIR NY0000002610500262
Facility Registry ID: 110001602533
Air Operating Status Code: OPR
Default Air Classification Code: SMI
Air Program: Title V Permits
Activity Date: 2011-01-31 00:00:00
Activity Status Date: Not reported
Activity Group: Compliance Monitoring
Activity Type: Inspection/Evaluation
Activity Status: Not reported

Region Code: 02
Programmatic ID: AIR NY0000002610500262
Facility Registry ID: 110001602533
Air Operating Status Code: OPR
Default Air Classification Code: SMI
Air Program: Title V Permits
Activity Date: 2011-04-14 00:00:00
Activity Status Date: Not reported
Activity Group: Compliance Monitoring
Activity Type: Inspection/Evaluation
Activity Status: Not reported

Region Code: 02
Programmatic ID: AIR NY0000002610500262
Facility Registry ID: 110001602533
Air Operating Status Code: OPR
Default Air Classification Code: SMI
Air Program: Title V Permits
Activity Date: 2011-07-28 00:00:00
Activity Status Date: Not reported
Activity Group: Compliance Monitoring
Activity Type: Inspection/Evaluation
Activity Status: Not reported

Region Code: 02

NYC-TA EAST NY BUS DEPOT & SHOPS (Continued) **1004566769**

Programmatic ID: AIR NY0000002610500262
Facility Registry ID: 110001602533
Air Operating Status Code: OPR
Default Air Classification Code: SMI
Air Program: Title V Permits
Activity Date: 2012-02-01 00:00:00
Activity Status Date: Not reported
Activity Group: Compliance Monitoring
Activity Type: Inspection/Evaluation
Activity Status: Not reported

Region Code: 02
Programmatic ID: AIR NY0000002610500262
Facility Registry ID: 110001602533
Air Operating Status Code: OPR
Default Air Classification Code: SMI
Air Program: Title V Permits
Activity Date: 2012-08-02 00:00:00
Activity Status Date: Not reported
Activity Group: Compliance Monitoring
Activity Type: Inspection/Evaluation
Activity Status: Not reported

Region Code: 02
Programmatic ID: AIR NY0000002610500262
Facility Registry ID: 110001602533
Air Operating Status Code: OPR
Default Air Classification Code: SMI
Air Program: Title V Permits
Activity Date: 2012-08-15 00:00:00
Activity Status Date: Not reported
Activity Group: Compliance Monitoring
Activity Type: Inspection/Evaluation
Activity Status: Not reported

Region Code: 02
Programmatic ID: AIR NY0000002610500262
Facility Registry ID: 110001602533
Air Operating Status Code: OPR
Default Air Classification Code: SMI
Air Program: Title V Permits
Activity Date: 2001-05-31 00:00:00
Activity Status Date: 2001-05-31 00:00:00
Activity Group: Enforcement Action
Activity Type: Administrative - Formal
Activity Status: Final Order Issued

Region Code: 02
Programmatic ID: AIR NY0000002610500262
Facility Registry ID: 110001602533
Air Operating Status Code: OPR
Default Air Classification Code: SMI
Air Program: Title V Permits
Activity Date: 1998-04-23 00:00:00
Activity Status Date: 1998-04-23 00:00:00
Activity Group: Enforcement Action
Activity Type: Administrative - Informal

NYC-TA EAST NY BUS DEPOT & SHOPS (Continued) **1004566769**

Activity Status: Achieved

Region Code: 02
Programmatic ID: AIR NY0000002610500262
Facility Registry ID: 110001602533
Air Operating Status Code: OPR
Default Air Classification Code: SMI
Air Program: MACT Standards (40 CFR Part 63)
Activity Date: 2008-07-31 00:00:00
Activity Status Date: 2016-05-02 13:12:11
Activity Group: Compliance Monitoring
Activity Type: Inspection/Evaluation
Activity Status: Active

Region Code: 02
Programmatic ID: AIR NY0000002610500262
Facility Registry ID: 110001602533
Air Operating Status Code: OPR
Default Air Classification Code: SMI
Air Program: MACT Standards (40 CFR Part 63)
Activity Date: 2009-02-02 00:00:00
Activity Status Date: 2016-05-02 13:12:11
Activity Group: Compliance Monitoring
Activity Type: Inspection/Evaluation
Activity Status: Active

Region Code: 02
Programmatic ID: AIR NY0000002610500262
Facility Registry ID: 110001602533
Air Operating Status Code: OPR
Default Air Classification Code: SMI
Air Program: MACT Standards (40 CFR Part 63)
Activity Date: 2014-02-08 00:00:00
Activity Status Date: 2016-05-02 13:12:17
Activity Group: Compliance Monitoring
Activity Type: Inspection/Evaluation
Activity Status: Active

Region Code: 02
Programmatic ID: AIR NY0000002610500262
Facility Registry ID: 110001602533
Air Operating Status Code: OPR
Default Air Classification Code: SMI
Air Program: MACT Standards (40 CFR Part 63)
Activity Date: 2015-02-05 00:00:00
Activity Status Date: 2016-05-02 13:12:17
Activity Group: Compliance Monitoring
Activity Type: Inspection/Evaluation
Activity Status: Active

Region Code: 02
Programmatic ID: AIR NY0000002610500262
Facility Registry ID: 110001602533
Air Operating Status Code: OPR
Default Air Classification Code: SMI
Air Program: MACT Standards (40 CFR Part 63)
Activity Date: 2016-02-02 00:00:00

NYC-TA EAST NY BUS DEPOT & SHOPS (Continued) **1004566769**

Activity Status Date: 2016-06-09 07:01:21
Activity Group: Compliance Monitoring
Activity Type: Inspection/Evaluation
Activity Status: Active

Region Code: 02
Programmatic ID: AIR NY0000002610500262
Facility Registry ID: 110001602533
Air Operating Status Code: OPR
Default Air Classification Code: SMI
Air Program: MACT Standards (40 CFR Part 63)
Activity Date: 2016-03-21 00:00:00
Activity Status Date: 2016-05-02 13:12:17
Activity Group: Compliance Monitoring
Activity Type: Inspection/Evaluation
Activity Status: Active

Region Code: 02
Programmatic ID: AIR NY0000002610500262
Facility Registry ID: 110001602533
Air Operating Status Code: OPR
Default Air Classification Code: SMI
Air Program: MACT Standards (40 CFR Part 63)
Activity Date: 2016-05-26 00:00:00
Activity Status Date: 2016-06-09 07:01:20
Activity Group: Compliance Monitoring
Activity Type: Inspection/Evaluation
Activity Status: Active

Region Code: 02
Programmatic ID: AIR NY0000002610500262
Facility Registry ID: 110001602533
Air Operating Status Code: OPR
Default Air Classification Code: SMI
Air Program: MACT Standards (40 CFR Part 63)
Activity Date: 1999-10-14 00:00:00
Activity Status Date: Not reported
Activity Group: Compliance Monitoring
Activity Type: Inspection/Evaluation
Activity Status: Not reported

Region Code: 02
Programmatic ID: AIR NY0000002610500262
Facility Registry ID: 110001602533
Air Operating Status Code: OPR
Default Air Classification Code: SMI
Air Program: MACT Standards (40 CFR Part 63)
Activity Date: 2000-03-22 00:00:00
Activity Status Date: Not reported
Activity Group: Compliance Monitoring
Activity Type: Inspection/Evaluation
Activity Status: Not reported

Region Code: 02
Programmatic ID: AIR NY0000002610500262
Facility Registry ID: 110001602533
Air Operating Status Code: OPR

NYC-TA EAST NY BUS DEPOT & SHOPS (Continued) **1004566769**

Default Air Classification Code: SMI
Air Program: MACT Standards (40 CFR Part 63)
Activity Date: 2000-09-20 00:00:00
Activity Status Date: Not reported
Activity Group: Compliance Monitoring
Activity Type: Inspection/Evaluation
Activity Status: Not reported

Region Code: 02
Programmatic ID: AIR NY0000002610500262
Facility Registry ID: 110001602533
Air Operating Status Code: OPR
Default Air Classification Code: SMI
Air Program: MACT Standards (40 CFR Part 63)
Activity Date: 2001-11-14 00:00:00
Activity Status Date: Not reported
Activity Group: Compliance Monitoring
Activity Type: Inspection/Evaluation
Activity Status: Not reported

Region Code: 02
Programmatic ID: AIR NY0000002610500262
Facility Registry ID: 110001602533
Air Operating Status Code: OPR
Default Air Classification Code: SMI
Air Program: MACT Standards (40 CFR Part 63)
Activity Date: 2002-09-09 00:00:00
Activity Status Date: Not reported
Activity Group: Compliance Monitoring
Activity Type: Inspection/Evaluation
Activity Status: Not reported

Region Code: 02
Programmatic ID: AIR NY0000002610500262
Facility Registry ID: 110001602533
Air Operating Status Code: OPR
Default Air Classification Code: SMI
Air Program: MACT Standards (40 CFR Part 63)
Activity Date: 2002-09-12 00:00:00
Activity Status Date: Not reported
Activity Group: Compliance Monitoring
Activity Type: Inspection/Evaluation
Activity Status: Not reported

Region Code: 02
Programmatic ID: AIR NY0000002610500262
Facility Registry ID: 110001602533
Air Operating Status Code: OPR
Default Air Classification Code: SMI
Air Program: MACT Standards (40 CFR Part 63)
Activity Date: 2003-01-30 00:00:00
Activity Status Date: Not reported
Activity Group: Compliance Monitoring
Activity Type: Inspection/Evaluation
Activity Status: Not reported

Region Code: 02

NYC-TA EAST NY BUS DEPOT & SHOPS (Continued) **1004566769**

Programmatic ID: AIR NY0000002610500262
Facility Registry ID: 110001602533
Air Operating Status Code: OPR
Default Air Classification Code: SMI
Air Program: MACT Standards (40 CFR Part 63)
Activity Date: 2003-02-20 00:00:00
Activity Status Date: Not reported
Activity Group: Compliance Monitoring
Activity Type: Inspection/Evaluation
Activity Status: Not reported

Region Code: 02
Programmatic ID: AIR NY0000002610500262
Facility Registry ID: 110001602533
Air Operating Status Code: OPR
Default Air Classification Code: SMI
Air Program: MACT Standards (40 CFR Part 63)
Activity Date: 2003-08-11 00:00:00
Activity Status Date: Not reported
Activity Group: Compliance Monitoring
Activity Type: Inspection/Evaluation
Activity Status: Not reported

Region Code: 02
Programmatic ID: AIR NY0000002610500262
Facility Registry ID: 110001602533
Air Operating Status Code: OPR
Default Air Classification Code: SMI
Air Program: MACT Standards (40 CFR Part 63)
Activity Date: 2003-09-11 00:00:00
Activity Status Date: Not reported
Activity Group: Compliance Monitoring
Activity Type: Inspection/Evaluation
Activity Status: Not reported

Region Code: 02
Programmatic ID: AIR NY0000002610500262
Facility Registry ID: 110001602533
Air Operating Status Code: OPR
Default Air Classification Code: SMI
Air Program: MACT Standards (40 CFR Part 63)
Activity Date: 2003-09-15 00:00:00
Activity Status Date: Not reported
Activity Group: Compliance Monitoring
Activity Type: Inspection/Evaluation
Activity Status: Not reported

Region Code: 02
Programmatic ID: AIR NY0000002610500262
Facility Registry ID: 110001602533
Air Operating Status Code: OPR
Default Air Classification Code: SMI
Air Program: MACT Standards (40 CFR Part 63)
Activity Date: 2004-02-03 00:00:00
Activity Status Date: Not reported
Activity Group: Compliance Monitoring
Activity Type: Inspection/Evaluation

NYC-TA EAST NY BUS DEPOT & SHOPS (Continued) **1004566769**

Activity Status: Not reported

Region Code: 02
Programmatic ID: AIR NY0000002610500262
Facility Registry ID: 110001602533
Air Operating Status Code: OPR
Default Air Classification Code: SMI
Air Program: MACT Standards (40 CFR Part 63)
Activity Date: 2004-03-10 00:00:00
Activity Status Date: Not reported
Activity Group: Compliance Monitoring
Activity Type: Inspection/Evaluation
Activity Status: Not reported

Region Code: 02
Programmatic ID: AIR NY0000002610500262
Facility Registry ID: 110001602533
Air Operating Status Code: OPR
Default Air Classification Code: SMI
Air Program: MACT Standards (40 CFR Part 63)
Activity Date: 2004-08-03 00:00:00
Activity Status Date: Not reported
Activity Group: Compliance Monitoring
Activity Type: Inspection/Evaluation
Activity Status: Not reported

Region Code: 02
Programmatic ID: AIR NY0000002610500262
Facility Registry ID: 110001602533
Air Operating Status Code: OPR
Default Air Classification Code: SMI
Air Program: MACT Standards (40 CFR Part 63)
Activity Date: 2005-02-01 00:00:00
Activity Status Date: Not reported
Activity Group: Compliance Monitoring
Activity Type: Inspection/Evaluation
Activity Status: Not reported

Region Code: 02
Programmatic ID: AIR NY0000002610500262
Facility Registry ID: 110001602533
Air Operating Status Code: OPR
Default Air Classification Code: SMI
Air Program: MACT Standards (40 CFR Part 63)
Activity Date: 2005-04-08 00:00:00
Activity Status Date: Not reported
Activity Group: Compliance Monitoring
Activity Type: Inspection/Evaluation
Activity Status: Not reported

Region Code: 02
Programmatic ID: AIR NY0000002610500262
Facility Registry ID: 110001602533
Air Operating Status Code: OPR
Default Air Classification Code: SMI
Air Program: MACT Standards (40 CFR Part 63)
Activity Date: 2005-07-25 00:00:00

NYC-TA EAST NY BUS DEPOT & SHOPS (Continued) **1004566769**

Activity Status Date: Not reported
Activity Group: Compliance Monitoring
Activity Type: Inspection/Evaluation
Activity Status: Not reported

Region Code: 02
Programmatic ID: AIR NY0000002610500262
Facility Registry ID: 110001602533
Air Operating Status Code: OPR
Default Air Classification Code: SMI
Air Program: MACT Standards (40 CFR Part 63)
Activity Date: 2005-08-01 00:00:00
Activity Status Date: Not reported
Activity Group: Compliance Monitoring
Activity Type: Inspection/Evaluation
Activity Status: Not reported

Region Code: 02
Programmatic ID: AIR NY0000002610500262
Facility Registry ID: 110001602533
Air Operating Status Code: OPR
Default Air Classification Code: SMI
Air Program: MACT Standards (40 CFR Part 63)
Activity Date: 2005-08-15 00:00:00
Activity Status Date: Not reported
Activity Group: Compliance Monitoring
Activity Type: Inspection/Evaluation
Activity Status: Not reported

Region Code: 02
Programmatic ID: AIR NY0000002610500262
Facility Registry ID: 110001602533
Air Operating Status Code: OPR
Default Air Classification Code: SMI
Air Program: MACT Standards (40 CFR Part 63)
Activity Date: 2006-01-30 00:00:00
Activity Status Date: Not reported
Activity Group: Compliance Monitoring
Activity Type: Inspection/Evaluation
Activity Status: Not reported

Region Code: 02
Programmatic ID: AIR NY0000002610500262
Facility Registry ID: 110001602533
Air Operating Status Code: OPR
Default Air Classification Code: SMI
Air Program: MACT Standards (40 CFR Part 63)
Activity Date: 2006-06-30 00:00:00
Activity Status Date: Not reported
Activity Group: Compliance Monitoring
Activity Type: Inspection/Evaluation
Activity Status: Not reported

Region Code: 02
Programmatic ID: AIR NY0000002610500262
Facility Registry ID: 110001602533
Air Operating Status Code: OPR

NYC-TA EAST NY BUS DEPOT & SHOPS (Continued) **1004566769**

Default Air Classification Code: SMI
Air Program: MACT Standards (40 CFR Part 63)
Activity Date: 2007-02-01 00:00:00
Activity Status Date: Not reported
Activity Group: Compliance Monitoring
Activity Type: Inspection/Evaluation
Activity Status: Not reported

Region Code: 02
Programmatic ID: AIR NY0000002610500262
Facility Registry ID: 110001602533
Air Operating Status Code: OPR
Default Air Classification Code: SMI
Air Program: MACT Standards (40 CFR Part 63)
Activity Date: 2007-05-14 00:00:00
Activity Status Date: Not reported
Activity Group: Compliance Monitoring
Activity Type: Inspection/Evaluation
Activity Status: Not reported

Region Code: 02
Programmatic ID: AIR NY0000002610500262
Facility Registry ID: 110001602533
Air Operating Status Code: OPR
Default Air Classification Code: SMI
Air Program: MACT Standards (40 CFR Part 63)
Activity Date: 2007-06-12 00:00:00
Activity Status Date: Not reported
Activity Group: Compliance Monitoring
Activity Type: Inspection/Evaluation
Activity Status: Not reported

Region Code: 02
Programmatic ID: AIR NY0000002610500262
Facility Registry ID: 110001602533
Air Operating Status Code: OPR
Default Air Classification Code: SMI
Air Program: MACT Standards (40 CFR Part 63)
Activity Date: 2008-01-31 00:00:00
Activity Status Date: Not reported
Activity Group: Compliance Monitoring
Activity Type: Inspection/Evaluation
Activity Status: Not reported

Region Code: 02
Programmatic ID: AIR NY0000002610500262
Facility Registry ID: 110001602533
Air Operating Status Code: OPR
Default Air Classification Code: SMI
Air Program: MACT Standards (40 CFR Part 63)
Activity Date: 2008-07-31 00:00:00
Activity Status Date: Not reported
Activity Group: Compliance Monitoring
Activity Type: Inspection/Evaluation
Activity Status: Not reported

Region Code: 02

NYC-TA EAST NY BUS DEPOT & SHOPS (Continued) **1004566769**

Programmatic ID: AIR NY0000002610500262
Facility Registry ID: 110001602533
Air Operating Status Code: OPR
Default Air Classification Code: SMI
Air Program: MACT Standards (40 CFR Part 63)
Activity Date: 2008-08-07 00:00:00
Activity Status Date: Not reported
Activity Group: Compliance Monitoring
Activity Type: Inspection/Evaluation
Activity Status: Not reported

Region Code: 02
Programmatic ID: AIR NY0000002610500262
Facility Registry ID: 110001602533
Air Operating Status Code: OPR
Default Air Classification Code: SMI
Air Program: MACT Standards (40 CFR Part 63)
Activity Date: 2008-08-19 00:00:00
Activity Status Date: Not reported
Activity Group: Compliance Monitoring
Activity Type: Inspection/Evaluation
Activity Status: Not reported

Region Code: 02
Programmatic ID: AIR NY0000002610500262
Facility Registry ID: 110001602533
Air Operating Status Code: OPR
Default Air Classification Code: SMI
Air Program: MACT Standards (40 CFR Part 63)
Activity Date: 2009-02-02 00:00:00
Activity Status Date: Not reported
Activity Group: Compliance Monitoring
Activity Type: Inspection/Evaluation
Activity Status: Not reported

Region Code: 02
Programmatic ID: AIR NY0000002610500262
Facility Registry ID: 110001602533
Air Operating Status Code: OPR
Default Air Classification Code: SMI
Air Program: MACT Standards (40 CFR Part 63)
Activity Date: 2009-03-05 00:00:00
Activity Status Date: Not reported
Activity Group: Compliance Monitoring
Activity Type: Inspection/Evaluation
Activity Status: Not reported

Region Code: 02
Programmatic ID: AIR NY0000002610500262
Facility Registry ID: 110001602533
Air Operating Status Code: OPR
Default Air Classification Code: SMI
Air Program: MACT Standards (40 CFR Part 63)
Activity Date: 2009-03-19 00:00:00
Activity Status Date: Not reported
Activity Group: Compliance Monitoring
Activity Type: Inspection/Evaluation

NYC-TA EAST NY BUS DEPOT & SHOPS (Continued) **1004566769**

Activity Status: Not reported

Region Code: 02
Programmatic ID: AIR NY0000002610500262
Facility Registry ID: 110001602533
Air Operating Status Code: OPR
Default Air Classification Code: SMI
Air Program: MACT Standards (40 CFR Part 63)
Activity Date: 2009-04-30 00:00:00
Activity Status Date: Not reported
Activity Group: Compliance Monitoring
Activity Type: Inspection/Evaluation
Activity Status: Not reported

Region Code: 02
Programmatic ID: AIR NY0000002610500262
Facility Registry ID: 110001602533
Air Operating Status Code: OPR
Default Air Classification Code: SMI
Air Program: MACT Standards (40 CFR Part 63)
Activity Date: 2009-08-03 00:00:00
Activity Status Date: Not reported
Activity Group: Compliance Monitoring
Activity Type: Inspection/Evaluation
Activity Status: Not reported

Region Code: 02
Programmatic ID: AIR NY0000002610500262
Facility Registry ID: 110001602533
Air Operating Status Code: OPR
Default Air Classification Code: SMI
Air Program: MACT Standards (40 CFR Part 63)
Activity Date: 2009-08-18 00:00:00
Activity Status Date: Not reported
Activity Group: Compliance Monitoring
Activity Type: Inspection/Evaluation
Activity Status: Not reported

Region Code: 02
Programmatic ID: AIR NY0000002610500262
Facility Registry ID: 110001602533
Air Operating Status Code: OPR
Default Air Classification Code: SMI
Air Program: MACT Standards (40 CFR Part 63)
Activity Date: 2010-02-03 00:00:00
Activity Status Date: Not reported
Activity Group: Compliance Monitoring
Activity Type: Inspection/Evaluation
Activity Status: Not reported

Region Code: 02
Programmatic ID: AIR NY0000002610500262
Facility Registry ID: 110001602533
Air Operating Status Code: OPR
Default Air Classification Code: SMI
Air Program: MACT Standards (40 CFR Part 63)
Activity Date: 2010-08-02 00:00:00

NYC-TA EAST NY BUS DEPOT & SHOPS (Continued) **1004566769**

Activity Status Date: Not reported
Activity Group: Compliance Monitoring
Activity Type: Inspection/Evaluation
Activity Status: Not reported

Region Code: 02
Programmatic ID: AIR NY0000002610500262
Facility Registry ID: 110001602533
Air Operating Status Code: OPR
Default Air Classification Code: SMI
Air Program: MACT Standards (40 CFR Part 63)
Activity Date: 2010-08-11 00:00:00
Activity Status Date: Not reported
Activity Group: Compliance Monitoring
Activity Type: Inspection/Evaluation
Activity Status: Not reported

Region Code: 02
Programmatic ID: AIR NY0000002610500262
Facility Registry ID: 110001602533
Air Operating Status Code: OPR
Default Air Classification Code: SMI
Air Program: MACT Standards (40 CFR Part 63)
Activity Date: 2011-01-31 00:00:00
Activity Status Date: Not reported
Activity Group: Compliance Monitoring
Activity Type: Inspection/Evaluation
Activity Status: Not reported

Region Code: 02
Programmatic ID: AIR NY0000002610500262
Facility Registry ID: 110001602533
Air Operating Status Code: OPR
Default Air Classification Code: SMI
Air Program: MACT Standards (40 CFR Part 63)
Activity Date: 2011-04-14 00:00:00
Activity Status Date: Not reported
Activity Group: Compliance Monitoring
Activity Type: Inspection/Evaluation
Activity Status: Not reported

Region Code: 02
Programmatic ID: AIR NY0000002610500262
Facility Registry ID: 110001602533
Air Operating Status Code: OPR
Default Air Classification Code: SMI
Air Program: MACT Standards (40 CFR Part 63)
Activity Date: 2011-07-28 00:00:00
Activity Status Date: Not reported
Activity Group: Compliance Monitoring
Activity Type: Inspection/Evaluation
Activity Status: Not reported

Region Code: 02
Programmatic ID: AIR NY0000002610500262
Facility Registry ID: 110001602533
Air Operating Status Code: OPR

NYC-TA EAST NY BUS DEPOT & SHOPS (Continued) **1004566769**

Default Air Classification Code: SMI
Air Program: MACT Standards (40 CFR Part 63)
Activity Date: 2011-09-01 00:00:00
Activity Status Date: Not reported
Activity Group: Compliance Monitoring
Activity Type: Inspection/Evaluation
Activity Status: Not reported

Region Code: 02
Programmatic ID: AIR NY0000002610500262
Facility Registry ID: 110001602533
Air Operating Status Code: OPR
Default Air Classification Code: SMI
Air Program: MACT Standards (40 CFR Part 63)
Activity Date: 2012-02-01 00:00:00
Activity Status Date: Not reported
Activity Group: Compliance Monitoring
Activity Type: Inspection/Evaluation
Activity Status: Not reported

Region Code: 02
Programmatic ID: AIR NY0000002610500262
Facility Registry ID: 110001602533
Air Operating Status Code: OPR
Default Air Classification Code: SMI
Air Program: MACT Standards (40 CFR Part 63)
Activity Date: 2012-08-02 00:00:00
Activity Status Date: Not reported
Activity Group: Compliance Monitoring
Activity Type: Inspection/Evaluation
Activity Status: Not reported

Region Code: 02
Programmatic ID: AIR NY0000002610500262
Facility Registry ID: 110001602533
Air Operating Status Code: OPR
Default Air Classification Code: SMI
Air Program: MACT Standards (40 CFR Part 63)
Activity Date: 2013-01-31 00:00:00
Activity Status Date: Not reported
Activity Group: Compliance Monitoring
Activity Type: Inspection/Evaluation
Activity Status: Not reported

Region Code: 02
Programmatic ID: AIR NY0000002610500262
Facility Registry ID: 110001602533
Air Operating Status Code: OPR
Default Air Classification Code: SMI
Air Program: New Source Performance Standards
Activity Date: 2008-07-31 00:00:00
Activity Status Date: 2016-05-02 13:12:11
Activity Group: Compliance Monitoring
Activity Type: Inspection/Evaluation
Activity Status: Active

Region Code: 02

NYC-TA EAST NY BUS DEPOT & SHOPS (Continued) **1004566769**

Programmatic ID: AIR NY0000002610500262
Facility Registry ID: 110001602533
Air Operating Status Code: OPR
Default Air Classification Code: SMI
Air Program: New Source Performance Standards
Activity Date: 2009-02-02 00:00:00
Activity Status Date: 2016-05-02 13:12:11
Activity Group: Compliance Monitoring
Activity Type: Inspection/Evaluation
Activity Status: Active

Region Code: 02
Programmatic ID: AIR NY0000002610500262
Facility Registry ID: 110001602533
Air Operating Status Code: OPR
Default Air Classification Code: SMI
Air Program: New Source Performance Standards
Activity Date: 2014-02-08 00:00:00
Activity Status Date: 2016-05-02 13:12:17
Activity Group: Compliance Monitoring
Activity Type: Inspection/Evaluation
Activity Status: Active

Region Code: 02
Programmatic ID: AIR NY0000002610500262
Facility Registry ID: 110001602533
Air Operating Status Code: OPR
Default Air Classification Code: SMI
Air Program: New Source Performance Standards
Activity Date: 2015-02-05 00:00:00
Activity Status Date: 2016-05-02 13:12:17
Activity Group: Compliance Monitoring
Activity Type: Inspection/Evaluation
Activity Status: Active

Region Code: 02
Programmatic ID: AIR NY0000002610500262
Facility Registry ID: 110001602533
Air Operating Status Code: OPR
Default Air Classification Code: SMI
Air Program: New Source Performance Standards
Activity Date: 2016-02-02 00:00:00
Activity Status Date: 2016-06-09 07:01:21
Activity Group: Compliance Monitoring
Activity Type: Inspection/Evaluation
Activity Status: Active

Region Code: 02
Programmatic ID: AIR NY0000002610500262
Facility Registry ID: 110001602533
Air Operating Status Code: OPR
Default Air Classification Code: SMI
Air Program: New Source Performance Standards
Activity Date: 2016-03-21 00:00:00
Activity Status Date: 2016-05-02 13:12:17
Activity Group: Compliance Monitoring
Activity Type: Inspection/Evaluation

NYC-TA EAST NY BUS DEPOT & SHOPS (Continued) **1004566769**

Activity Status: Active

Region Code: 02
Programmatic ID: AIR NY0000002610500262
Facility Registry ID: 110001602533
Air Operating Status Code: OPR
Default Air Classification Code: SMI
Air Program: New Source Performance Standards
Activity Date: 2016-05-26 00:00:00
Activity Status Date: 2016-06-09 07:01:20
Activity Group: Compliance Monitoring
Activity Type: Inspection/Evaluation
Activity Status: Active

Region Code: 02
Programmatic ID: AIR NY0000002610500262
Facility Registry ID: 110001602533
Air Operating Status Code: OPR
Default Air Classification Code: SMI
Air Program: New Source Performance Standards
Activity Date: 1999-10-14 00:00:00
Activity Status Date: Not reported
Activity Group: Compliance Monitoring
Activity Type: Inspection/Evaluation
Activity Status: Not reported

Region Code: 02
Programmatic ID: AIR NY0000002610500262
Facility Registry ID: 110001602533
Air Operating Status Code: OPR
Default Air Classification Code: SMI
Air Program: New Source Performance Standards
Activity Date: 2000-03-22 00:00:00
Activity Status Date: Not reported
Activity Group: Compliance Monitoring
Activity Type: Inspection/Evaluation
Activity Status: Not reported

Region Code: 02
Programmatic ID: AIR NY0000002610500262
Facility Registry ID: 110001602533
Air Operating Status Code: OPR
Default Air Classification Code: SMI
Air Program: New Source Performance Standards
Activity Date: 2000-09-20 00:00:00
Activity Status Date: Not reported
Activity Group: Compliance Monitoring
Activity Type: Inspection/Evaluation
Activity Status: Not reported

Region Code: 02
Programmatic ID: AIR NY0000002610500262
Facility Registry ID: 110001602533
Air Operating Status Code: OPR
Default Air Classification Code: SMI
Air Program: New Source Performance Standards
Activity Date: 2001-11-14 00:00:00

NYC-TA EAST NY BUS DEPOT & SHOPS (Continued) **1004566769**

Activity Status Date: Not reported
Activity Group: Compliance Monitoring
Activity Type: Inspection/Evaluation
Activity Status: Not reported

Region Code: 02
Programmatic ID: AIR NY0000002610500262
Facility Registry ID: 110001602533
Air Operating Status Code: OPR
Default Air Classification Code: SMI
Air Program: New Source Performance Standards
Activity Date: 2002-09-09 00:00:00
Activity Status Date: Not reported
Activity Group: Compliance Monitoring
Activity Type: Inspection/Evaluation
Activity Status: Not reported

Region Code: 02
Programmatic ID: AIR NY0000002610500262
Facility Registry ID: 110001602533
Air Operating Status Code: OPR
Default Air Classification Code: SMI
Air Program: New Source Performance Standards
Activity Date: 2002-09-12 00:00:00
Activity Status Date: Not reported
Activity Group: Compliance Monitoring
Activity Type: Inspection/Evaluation
Activity Status: Not reported

Region Code: 02
Programmatic ID: AIR NY0000002610500262
Facility Registry ID: 110001602533
Air Operating Status Code: OPR
Default Air Classification Code: SMI
Air Program: New Source Performance Standards
Activity Date: 2003-01-30 00:00:00
Activity Status Date: Not reported
Activity Group: Compliance Monitoring
Activity Type: Inspection/Evaluation
Activity Status: Not reported

Region Code: 02
Programmatic ID: AIR NY0000002610500262
Facility Registry ID: 110001602533
Air Operating Status Code: OPR
Default Air Classification Code: SMI
Air Program: New Source Performance Standards
Activity Date: 2003-02-20 00:00:00
Activity Status Date: Not reported
Activity Group: Compliance Monitoring
Activity Type: Inspection/Evaluation
Activity Status: Not reported

Region Code: 02
Programmatic ID: AIR NY0000002610500262
Facility Registry ID: 110001602533
Air Operating Status Code: OPR

NYC-TA EAST NY BUS DEPOT & SHOPS (Continued) **1004566769**

Default Air Classification Code: SMI
Air Program: New Source Performance Standards
Activity Date: 2003-08-11 00:00:00
Activity Status Date: Not reported
Activity Group: Compliance Monitoring
Activity Type: Inspection/Evaluation
Activity Status: Not reported

Region Code: 02
Programmatic ID: AIR NY0000002610500262
Facility Registry ID: 110001602533
Air Operating Status Code: OPR
Default Air Classification Code: SMI
Air Program: New Source Performance Standards
Activity Date: 2003-09-11 00:00:00
Activity Status Date: Not reported
Activity Group: Compliance Monitoring
Activity Type: Inspection/Evaluation
Activity Status: Not reported

Region Code: 02
Programmatic ID: AIR NY0000002610500262
Facility Registry ID: 110001602533
Air Operating Status Code: OPR
Default Air Classification Code: SMI
Air Program: New Source Performance Standards
Activity Date: 2003-09-15 00:00:00
Activity Status Date: Not reported
Activity Group: Compliance Monitoring
Activity Type: Inspection/Evaluation
Activity Status: Not reported

Region Code: 02
Programmatic ID: AIR NY0000002610500262
Facility Registry ID: 110001602533
Air Operating Status Code: OPR
Default Air Classification Code: SMI
Air Program: New Source Performance Standards
Activity Date: 2004-02-03 00:00:00
Activity Status Date: Not reported
Activity Group: Compliance Monitoring
Activity Type: Inspection/Evaluation
Activity Status: Not reported

Region Code: 02
Programmatic ID: AIR NY0000002610500262
Facility Registry ID: 110001602533
Air Operating Status Code: OPR
Default Air Classification Code: SMI
Air Program: New Source Performance Standards
Activity Date: 2004-03-10 00:00:00
Activity Status Date: Not reported
Activity Group: Compliance Monitoring
Activity Type: Inspection/Evaluation
Activity Status: Not reported

Region Code: 02

NYC-TA EAST NY BUS DEPOT & SHOPS (Continued) **1004566769**

Programmatic ID: AIR NY0000002610500262
Facility Registry ID: 110001602533
Air Operating Status Code: OPR
Default Air Classification Code: SMI
Air Program: New Source Performance Standards
Activity Date: 2004-08-03 00:00:00
Activity Status Date: Not reported
Activity Group: Compliance Monitoring
Activity Type: Inspection/Evaluation
Activity Status: Not reported

Region Code: 02
Programmatic ID: AIR NY0000002610500262
Facility Registry ID: 110001602533
Air Operating Status Code: OPR
Default Air Classification Code: SMI
Air Program: New Source Performance Standards
Activity Date: 2005-02-01 00:00:00
Activity Status Date: Not reported
Activity Group: Compliance Monitoring
Activity Type: Inspection/Evaluation
Activity Status: Not reported

Region Code: 02
Programmatic ID: AIR NY0000002610500262
Facility Registry ID: 110001602533
Air Operating Status Code: OPR
Default Air Classification Code: SMI
Air Program: New Source Performance Standards
Activity Date: 2005-04-08 00:00:00
Activity Status Date: Not reported
Activity Group: Compliance Monitoring
Activity Type: Inspection/Evaluation
Activity Status: Not reported

Region Code: 02
Programmatic ID: AIR NY0000002610500262
Facility Registry ID: 110001602533
Air Operating Status Code: OPR
Default Air Classification Code: SMI
Air Program: New Source Performance Standards
Activity Date: 2005-07-25 00:00:00
Activity Status Date: Not reported
Activity Group: Compliance Monitoring
Activity Type: Inspection/Evaluation
Activity Status: Not reported

Region Code: 02
Programmatic ID: AIR NY0000002610500262
Facility Registry ID: 110001602533
Air Operating Status Code: OPR
Default Air Classification Code: SMI
Air Program: New Source Performance Standards
Activity Date: 2005-08-01 00:00:00
Activity Status Date: Not reported
Activity Group: Compliance Monitoring
Activity Type: Inspection/Evaluation

NYC-TA EAST NY BUS DEPOT & SHOPS (Continued) **1004566769**

Activity Status: Not reported

Region Code: 02
Programmatic ID: AIR NY0000002610500262
Facility Registry ID: 110001602533
Air Operating Status Code: OPR
Default Air Classification Code: SMI
Air Program: New Source Performance Standards
Activity Date: 2005-08-15 00:00:00
Activity Status Date: Not reported
Activity Group: Compliance Monitoring
Activity Type: Inspection/Evaluation
Activity Status: Not reported

Region Code: 02
Programmatic ID: AIR NY0000002610500262
Facility Registry ID: 110001602533
Air Operating Status Code: OPR
Default Air Classification Code: SMI
Air Program: New Source Performance Standards
Activity Date: 2006-01-30 00:00:00
Activity Status Date: Not reported
Activity Group: Compliance Monitoring
Activity Type: Inspection/Evaluation
Activity Status: Not reported

Region Code: 02
Programmatic ID: AIR NY0000002610500262
Facility Registry ID: 110001602533
Air Operating Status Code: OPR
Default Air Classification Code: SMI
Air Program: New Source Performance Standards
Activity Date: 2006-06-27 00:00:00
Activity Status Date: Not reported
Activity Group: Compliance Monitoring
Activity Type: Inspection/Evaluation
Activity Status: Not reported

Region Code: 02
Programmatic ID: AIR NY0000002610500262
Facility Registry ID: 110001602533
Air Operating Status Code: OPR
Default Air Classification Code: SMI
Air Program: New Source Performance Standards
Activity Date: 2006-06-30 00:00:00
Activity Status Date: Not reported
Activity Group: Compliance Monitoring
Activity Type: Inspection/Evaluation
Activity Status: Not reported

Region Code: 02
Programmatic ID: AIR NY0000002610500262
Facility Registry ID: 110001602533
Air Operating Status Code: OPR
Default Air Classification Code: SMI
Air Program: New Source Performance Standards
Activity Date: 2006-12-28 00:00:00

NYC-TA EAST NY BUS DEPOT & SHOPS (Continued) **1004566769**

Activity Status Date: Not reported
Activity Group: Compliance Monitoring
Activity Type: Inspection/Evaluation
Activity Status: Not reported

Region Code: 02
Programmatic ID: AIR NY0000002610500262
Facility Registry ID: 110001602533
Air Operating Status Code: OPR
Default Air Classification Code: SMI
Air Program: New Source Performance Standards
Activity Date: 2007-02-01 00:00:00
Activity Status Date: Not reported
Activity Group: Compliance Monitoring
Activity Type: Inspection/Evaluation
Activity Status: Not reported

Region Code: 02
Programmatic ID: AIR NY0000002610500262
Facility Registry ID: 110001602533
Air Operating Status Code: OPR
Default Air Classification Code: SMI
Air Program: New Source Performance Standards
Activity Date: 2007-05-14 00:00:00
Activity Status Date: Not reported
Activity Group: Compliance Monitoring
Activity Type: Inspection/Evaluation
Activity Status: Not reported

Region Code: 02
Programmatic ID: AIR NY0000002610500262
Facility Registry ID: 110001602533
Air Operating Status Code: OPR
Default Air Classification Code: SMI
Air Program: New Source Performance Standards
Activity Date: 2007-06-12 00:00:00
Activity Status Date: Not reported
Activity Group: Compliance Monitoring
Activity Type: Inspection/Evaluation
Activity Status: Not reported

Region Code: 02
Programmatic ID: AIR NY0000002610500262
Facility Registry ID: 110001602533
Air Operating Status Code: OPR
Default Air Classification Code: SMI
Air Program: New Source Performance Standards
Activity Date: 2008-01-31 00:00:00
Activity Status Date: Not reported
Activity Group: Compliance Monitoring
Activity Type: Inspection/Evaluation
Activity Status: Not reported

Region Code: 02
Programmatic ID: AIR NY0000002610500262
Facility Registry ID: 110001602533
Air Operating Status Code: OPR

NYC-TA EAST NY BUS DEPOT & SHOPS (Continued) **1004566769**

Default Air Classification Code: SMI
Air Program: New Source Performance Standards
Activity Date: 2008-07-31 00:00:00
Activity Status Date: Not reported
Activity Group: Compliance Monitoring
Activity Type: Inspection/Evaluation
Activity Status: Not reported

Region Code: 02
Programmatic ID: AIR NY0000002610500262
Facility Registry ID: 110001602533
Air Operating Status Code: OPR
Default Air Classification Code: SMI
Air Program: New Source Performance Standards
Activity Date: 2008-08-07 00:00:00
Activity Status Date: Not reported
Activity Group: Compliance Monitoring
Activity Type: Inspection/Evaluation
Activity Status: Not reported

Region Code: 02
Programmatic ID: AIR NY0000002610500262
Facility Registry ID: 110001602533
Air Operating Status Code: OPR
Default Air Classification Code: SMI
Air Program: New Source Performance Standards
Activity Date: 2008-08-19 00:00:00
Activity Status Date: Not reported
Activity Group: Compliance Monitoring
Activity Type: Inspection/Evaluation
Activity Status: Not reported

Region Code: 02
Programmatic ID: AIR NY0000002610500262
Facility Registry ID: 110001602533
Air Operating Status Code: OPR
Default Air Classification Code: SMI
Air Program: New Source Performance Standards
Activity Date: 2009-02-02 00:00:00
Activity Status Date: Not reported
Activity Group: Compliance Monitoring
Activity Type: Inspection/Evaluation
Activity Status: Not reported

Region Code: 02
Programmatic ID: AIR NY0000002610500262
Facility Registry ID: 110001602533
Air Operating Status Code: OPR
Default Air Classification Code: SMI
Air Program: New Source Performance Standards
Activity Date: 2009-03-05 00:00:00
Activity Status Date: Not reported
Activity Group: Compliance Monitoring
Activity Type: Inspection/Evaluation
Activity Status: Not reported

Region Code: 02

NYC-TA EAST NY BUS DEPOT & SHOPS (Continued) **1004566769**

Programmatic ID: AIR NY0000002610500262
Facility Registry ID: 110001602533
Air Operating Status Code: OPR
Default Air Classification Code: SMI
Air Program: New Source Performance Standards
Activity Date: 2009-03-19 00:00:00
Activity Status Date: Not reported
Activity Group: Compliance Monitoring
Activity Type: Inspection/Evaluation
Activity Status: Not reported

Region Code: 02
Programmatic ID: AIR NY0000002610500262
Facility Registry ID: 110001602533
Air Operating Status Code: OPR
Default Air Classification Code: SMI
Air Program: New Source Performance Standards
Activity Date: 2009-04-30 00:00:00
Activity Status Date: Not reported
Activity Group: Compliance Monitoring
Activity Type: Inspection/Evaluation
Activity Status: Not reported

Region Code: 02
Programmatic ID: AIR NY0000002610500262
Facility Registry ID: 110001602533
Air Operating Status Code: OPR
Default Air Classification Code: SMI
Air Program: New Source Performance Standards
Activity Date: 2009-08-03 00:00:00
Activity Status Date: Not reported
Activity Group: Compliance Monitoring
Activity Type: Inspection/Evaluation
Activity Status: Not reported

Region Code: 02
Programmatic ID: AIR NY0000002610500262
Facility Registry ID: 110001602533
Air Operating Status Code: OPR
Default Air Classification Code: SMI
Air Program: New Source Performance Standards
Activity Date: 2009-08-18 00:00:00
Activity Status Date: Not reported
Activity Group: Compliance Monitoring
Activity Type: Inspection/Evaluation
Activity Status: Not reported

Region Code: 02
Programmatic ID: AIR NY0000002610500262
Facility Registry ID: 110001602533
Air Operating Status Code: OPR
Default Air Classification Code: SMI
Air Program: New Source Performance Standards
Activity Date: 2010-02-03 00:00:00
Activity Status Date: Not reported
Activity Group: Compliance Monitoring
Activity Type: Inspection/Evaluation

NYC-TA EAST NY BUS DEPOT & SHOPS (Continued) **1004566769**

Activity Status: Not reported

Region Code: 02
Programmatic ID: AIR NY0000002610500262
Facility Registry ID: 110001602533
Air Operating Status Code: OPR
Default Air Classification Code: SMI
Air Program: New Source Performance Standards
Activity Date: 2010-08-02 00:00:00
Activity Status Date: Not reported
Activity Group: Compliance Monitoring
Activity Type: Inspection/Evaluation
Activity Status: Not reported

Region Code: 02
Programmatic ID: AIR NY0000002610500262
Facility Registry ID: 110001602533
Air Operating Status Code: OPR
Default Air Classification Code: SMI
Air Program: New Source Performance Standards
Activity Date: 2010-08-11 00:00:00
Activity Status Date: Not reported
Activity Group: Compliance Monitoring
Activity Type: Inspection/Evaluation
Activity Status: Not reported

Region Code: 02
Programmatic ID: AIR NY0000002610500262
Facility Registry ID: 110001602533
Air Operating Status Code: OPR
Default Air Classification Code: SMI
Air Program: New Source Performance Standards
Activity Date: 2011-01-31 00:00:00
Activity Status Date: Not reported
Activity Group: Compliance Monitoring
Activity Type: Inspection/Evaluation
Activity Status: Not reported

Region Code: 02
Programmatic ID: AIR NY0000002610500262
Facility Registry ID: 110001602533
Air Operating Status Code: OPR
Default Air Classification Code: SMI
Air Program: New Source Performance Standards
Activity Date: 2011-04-14 00:00:00
Activity Status Date: Not reported
Activity Group: Compliance Monitoring
Activity Type: Inspection/Evaluation
Activity Status: Not reported

Region Code: 02
Programmatic ID: AIR NY0000002610500262
Facility Registry ID: 110001602533
Air Operating Status Code: OPR
Default Air Classification Code: SMI
Air Program: New Source Performance Standards
Activity Date: 2011-07-28 00:00:00

NYC-TA EAST NY BUS DEPOT & SHOPS (Continued) **1004566769**

Activity Status Date: Not reported
Activity Group: Compliance Monitoring
Activity Type: Inspection/Evaluation
Activity Status: Not reported

Region Code: 02
Programmatic ID: AIR NY0000002610500262
Facility Registry ID: 110001602533
Air Operating Status Code: OPR
Default Air Classification Code: SMI
Air Program: New Source Performance Standards
Activity Date: 2011-09-01 00:00:00
Activity Status Date: Not reported
Activity Group: Compliance Monitoring
Activity Type: Inspection/Evaluation
Activity Status: Not reported

Region Code: 02
Programmatic ID: AIR NY0000002610500262
Facility Registry ID: 110001602533
Air Operating Status Code: OPR
Default Air Classification Code: SMI
Air Program: New Source Performance Standards
Activity Date: 2012-02-01 00:00:00
Activity Status Date: Not reported
Activity Group: Compliance Monitoring
Activity Type: Inspection/Evaluation
Activity Status: Not reported

Region Code: 02
Programmatic ID: AIR NY0000002610500262
Facility Registry ID: 110001602533
Air Operating Status Code: OPR
Default Air Classification Code: SMI
Air Program: New Source Performance Standards
Activity Date: 2012-08-02 00:00:00
Activity Status Date: Not reported
Activity Group: Compliance Monitoring
Activity Type: Inspection/Evaluation
Activity Status: Not reported

Region Code: 02
Programmatic ID: AIR NY0000002610500262
Facility Registry ID: 110001602533
Air Operating Status Code: OPR
Default Air Classification Code: SMI
Air Program: New Source Performance Standards
Activity Date: 2013-01-31 00:00:00
Activity Status Date: Not reported
Activity Group: Compliance Monitoring
Activity Type: Inspection/Evaluation
Activity Status: Not reported

Region Code: 02
Programmatic ID: AIR NY0000002610500262
Facility Registry ID: 110001602533
Air Operating Status Code: OPR

NYC-TA EAST NY BUS DEPOT & SHOPS (Continued) **1004566769**

Default Air Classification Code: SMI
Air Program: Operating Permits
Activity Date: 2012-08-15 00:00:00
Activity Status Date: 2012-09-18 11:43:01
Activity Group: Compliance Monitoring
Activity Type: Inspection/Evaluation
Activity Status: Active

Region Code: 02
Programmatic ID: AIR NY0000002610500262
Facility Registry ID: 110001602533
Air Operating Status Code: OPR
Default Air Classification Code: SMI
Air Program: State Implementation Plan for National Primary and Secondary Ambient Air Quality Standards
Activity Date: 2007-06-12 00:00:00
Activity Status Date: 2008-10-06 00:00:00
Activity Group: Case File
Activity Type: Case File
Activity Status: Resolved

Region Code: 02
Programmatic ID: AIR NY0000002610500262
Facility Registry ID: 110001602533
Air Operating Status Code: OPR
Default Air Classification Code: SMI
Air Program: State Implementation Plan for National Primary and Secondary Ambient Air Quality Standards
Activity Date: 2008-07-31 00:00:00
Activity Status Date: 2016-05-02 13:12:11
Activity Group: Compliance Monitoring
Activity Type: Inspection/Evaluation
Activity Status: Active

Region Code: 02
Programmatic ID: AIR NY0000002610500262
Facility Registry ID: 110001602533
Air Operating Status Code: OPR
Default Air Classification Code: SMI
Air Program: State Implementation Plan for National Primary and Secondary Ambient Air Quality Standards
Activity Date: 2009-02-02 00:00:00
Activity Status Date: 2016-05-02 13:12:11
Activity Group: Compliance Monitoring
Activity Type: Inspection/Evaluation
Activity Status: Active

Region Code: 02
Programmatic ID: AIR NY0000002610500262
Facility Registry ID: 110001602533
Air Operating Status Code: OPR
Default Air Classification Code: SMI
Air Program: State Implementation Plan for National Primary and Secondary Ambient Air Quality Standards
Activity Date: 2014-02-08 00:00:00
Activity Status Date: 2016-05-02 13:12:17
Activity Group: Compliance Monitoring
Activity Type: Inspection/Evaluation
Activity Status: Active

Region Code: 02

NYC-TA EAST NY BUS DEPOT & SHOPS (Continued) **1004566769**

Programmatic ID: AIR NY0000002610500262
Facility Registry ID: 110001602533
Air Operating Status Code: OPR
Default Air Classification Code: SMI
Air Program: State Implementation Plan for National Primary and Secondary Ambient Air Quality Standards
Activity Date: 2015-02-05 00:00:00
Activity Status Date: 2016-05-02 13:12:17
Activity Group: Compliance Monitoring
Activity Type: Inspection/Evaluation
Activity Status: Active

Region Code: 02
Programmatic ID: AIR NY0000002610500262
Facility Registry ID: 110001602533
Air Operating Status Code: OPR
Default Air Classification Code: SMI
Air Program: State Implementation Plan for National Primary and Secondary Ambient Air Quality Standards
Activity Date: 2016-02-02 00:00:00
Activity Status Date: 2016-06-09 07:01:21
Activity Group: Compliance Monitoring
Activity Type: Inspection/Evaluation
Activity Status: Active

Region Code: 02
Programmatic ID: AIR NY0000002610500262
Facility Registry ID: 110001602533
Air Operating Status Code: OPR
Default Air Classification Code: SMI
Air Program: State Implementation Plan for National Primary and Secondary Ambient Air Quality Standards
Activity Date: 2016-03-21 00:00:00
Activity Status Date: 2016-05-02 13:12:17
Activity Group: Compliance Monitoring
Activity Type: Inspection/Evaluation
Activity Status: Active

Region Code: 02
Programmatic ID: AIR NY0000002610500262
Facility Registry ID: 110001602533
Air Operating Status Code: OPR
Default Air Classification Code: SMI
Air Program: State Implementation Plan for National Primary and Secondary Ambient Air Quality Standards
Activity Date: 2016-05-26 00:00:00
Activity Status Date: 2016-06-09 07:01:20
Activity Group: Compliance Monitoring
Activity Type: Inspection/Evaluation
Activity Status: Active

Region Code: 02
Programmatic ID: AIR NY0000002610500262
Facility Registry ID: 110001602533
Air Operating Status Code: OPR
Default Air Classification Code: SMI
Air Program: State Implementation Plan for National Primary and Secondary Ambient Air Quality Standards
Activity Date: 1997-09-12 00:00:00
Activity Status Date: Not reported
Activity Group: Compliance Monitoring
Activity Type: Inspection/Evaluation

NYC-TA EAST NY BUS DEPOT & SHOPS (Continued) **1004566769**

Activity Status: Not reported

Region Code: 02
Programmatic ID: AIR NY0000002610500262
Facility Registry ID: 110001602533
Air Operating Status Code: OPR
Default Air Classification Code: SMI
Air Program: State Implementation Plan for National Primary and Secondary Ambient Air Quality Standards
Activity Date: 1999-10-14 00:00:00
Activity Status Date: Not reported
Activity Group: Compliance Monitoring
Activity Type: Inspection/Evaluation
Activity Status: Not reported

Region Code: 02
Programmatic ID: AIR NY0000002610500262
Facility Registry ID: 110001602533
Air Operating Status Code: OPR
Default Air Classification Code: SMI
Air Program: State Implementation Plan for National Primary and Secondary Ambient Air Quality Standards
Activity Date: 2000-03-22 00:00:00
Activity Status Date: Not reported
Activity Group: Compliance Monitoring
Activity Type: Inspection/Evaluation
Activity Status: Not reported

Region Code: 02
Programmatic ID: AIR NY0000002610500262
Facility Registry ID: 110001602533
Air Operating Status Code: OPR
Default Air Classification Code: SMI
Air Program: State Implementation Plan for National Primary and Secondary Ambient Air Quality Standards
Activity Date: 2000-09-20 00:00:00
Activity Status Date: Not reported
Activity Group: Compliance Monitoring
Activity Type: Inspection/Evaluation
Activity Status: Not reported

Region Code: 02
Programmatic ID: AIR NY0000002610500262
Facility Registry ID: 110001602533
Air Operating Status Code: OPR
Default Air Classification Code: SMI
Air Program: State Implementation Plan for National Primary and Secondary Ambient Air Quality Standards
Activity Date: 2001-11-14 00:00:00
Activity Status Date: Not reported
Activity Group: Compliance Monitoring
Activity Type: Inspection/Evaluation
Activity Status: Not reported

Region Code: 02
Programmatic ID: AIR NY0000002610500262
Facility Registry ID: 110001602533
Air Operating Status Code: OPR
Default Air Classification Code: SMI
Air Program: State Implementation Plan for National Primary and Secondary Ambient Air Quality Standards
Activity Date: 2002-09-09 00:00:00

NYC-TA EAST NY BUS DEPOT & SHOPS (Continued) **1004566769**

Activity Status Date: Not reported
Activity Group: Compliance Monitoring
Activity Type: Inspection/Evaluation
Activity Status: Not reported

Region Code: 02
Programmatic ID: AIR NY0000002610500262
Facility Registry ID: 110001602533
Air Operating Status Code: OPR
Default Air Classification Code: SMI
Air Program: State Implementation Plan for National Primary and Secondary Ambient Air Quality Standards
Activity Date: 2002-09-12 00:00:00
Activity Status Date: Not reported
Activity Group: Compliance Monitoring
Activity Type: Inspection/Evaluation
Activity Status: Not reported

Region Code: 02
Programmatic ID: AIR NY0000002610500262
Facility Registry ID: 110001602533
Air Operating Status Code: OPR
Default Air Classification Code: SMI
Air Program: State Implementation Plan for National Primary and Secondary Ambient Air Quality Standards
Activity Date: 2003-01-30 00:00:00
Activity Status Date: Not reported
Activity Group: Compliance Monitoring
Activity Type: Inspection/Evaluation
Activity Status: Not reported

Region Code: 02
Programmatic ID: AIR NY0000002610500262
Facility Registry ID: 110001602533
Air Operating Status Code: OPR
Default Air Classification Code: SMI
Air Program: State Implementation Plan for National Primary and Secondary Ambient Air Quality Standards
Activity Date: 2003-02-20 00:00:00
Activity Status Date: Not reported
Activity Group: Compliance Monitoring
Activity Type: Inspection/Evaluation
Activity Status: Not reported

Region Code: 02
Programmatic ID: AIR NY0000002610500262
Facility Registry ID: 110001602533
Air Operating Status Code: OPR
Default Air Classification Code: SMI
Air Program: State Implementation Plan for National Primary and Secondary Ambient Air Quality Standards
Activity Date: 2003-08-11 00:00:00
Activity Status Date: Not reported
Activity Group: Compliance Monitoring
Activity Type: Inspection/Evaluation
Activity Status: Not reported

Region Code: 02
Programmatic ID: AIR NY0000002610500262
Facility Registry ID: 110001602533
Air Operating Status Code: OPR

NYC-TA EAST NY BUS DEPOT & SHOPS (Continued) **1004566769**

Default Air Classification Code: SMI
Air Program: State Implementation Plan for National Primary and Secondary Ambient Air Quality Standards
Activity Date: 2003-09-11 00:00:00
Activity Status Date: Not reported
Activity Group: Compliance Monitoring
Activity Type: Inspection/Evaluation
Activity Status: Not reported

Region Code: 02
Programmatic ID: AIR NY0000002610500262
Facility Registry ID: 110001602533
Air Operating Status Code: OPR
Default Air Classification Code: SMI
Air Program: State Implementation Plan for National Primary and Secondary Ambient Air Quality Standards
Activity Date: 2003-09-15 00:00:00
Activity Status Date: Not reported
Activity Group: Compliance Monitoring
Activity Type: Inspection/Evaluation
Activity Status: Not reported

Region Code: 02
Programmatic ID: AIR NY0000002610500262
Facility Registry ID: 110001602533
Air Operating Status Code: OPR
Default Air Classification Code: SMI
Air Program: State Implementation Plan for National Primary and Secondary Ambient Air Quality Standards
Activity Date: 2004-02-03 00:00:00
Activity Status Date: Not reported
Activity Group: Compliance Monitoring
Activity Type: Inspection/Evaluation
Activity Status: Not reported

Region Code: 02
Programmatic ID: AIR NY0000002610500262
Facility Registry ID: 110001602533
Air Operating Status Code: OPR
Default Air Classification Code: SMI
Air Program: State Implementation Plan for National Primary and Secondary Ambient Air Quality Standards
Activity Date: 2004-03-10 00:00:00
Activity Status Date: Not reported
Activity Group: Compliance Monitoring
Activity Type: Inspection/Evaluation
Activity Status: Not reported

Region Code: 02
Programmatic ID: AIR NY0000002610500262
Facility Registry ID: 110001602533
Air Operating Status Code: OPR
Default Air Classification Code: SMI
Air Program: State Implementation Plan for National Primary and Secondary Ambient Air Quality Standards
Activity Date: 2004-08-03 00:00:00
Activity Status Date: Not reported
Activity Group: Compliance Monitoring
Activity Type: Inspection/Evaluation
Activity Status: Not reported

Region Code: 02

NYC-TA EAST NY BUS DEPOT & SHOPS (Continued) **1004566769**

Programmatic ID: AIR NY0000002610500262
Facility Registry ID: 110001602533
Air Operating Status Code: OPR
Default Air Classification Code: SMI
Air Program: State Implementation Plan for National Primary and Secondary Ambient Air Quality Standards
Activity Date: 2005-02-01 00:00:00
Activity Status Date: Not reported
Activity Group: Compliance Monitoring
Activity Type: Inspection/Evaluation
Activity Status: Not reported

Region Code: 02
Programmatic ID: AIR NY0000002610500262
Facility Registry ID: 110001602533
Air Operating Status Code: OPR
Default Air Classification Code: SMI
Air Program: State Implementation Plan for National Primary and Secondary Ambient Air Quality Standards
Activity Date: 2005-04-08 00:00:00
Activity Status Date: Not reported
Activity Group: Compliance Monitoring
Activity Type: Inspection/Evaluation
Activity Status: Not reported

Region Code: 02
Programmatic ID: AIR NY0000002610500262
Facility Registry ID: 110001602533
Air Operating Status Code: OPR
Default Air Classification Code: SMI
Air Program: State Implementation Plan for National Primary and Secondary Ambient Air Quality Standards
Activity Date: 2005-07-25 00:00:00
Activity Status Date: Not reported
Activity Group: Compliance Monitoring
Activity Type: Inspection/Evaluation
Activity Status: Not reported

Region Code: 02
Programmatic ID: AIR NY0000002610500262
Facility Registry ID: 110001602533
Air Operating Status Code: OPR
Default Air Classification Code: SMI
Air Program: State Implementation Plan for National Primary and Secondary Ambient Air Quality Standards
Activity Date: 2005-08-01 00:00:00
Activity Status Date: Not reported
Activity Group: Compliance Monitoring
Activity Type: Inspection/Evaluation
Activity Status: Not reported

Region Code: 02
Programmatic ID: AIR NY0000002610500262
Facility Registry ID: 110001602533
Air Operating Status Code: OPR
Default Air Classification Code: SMI
Air Program: State Implementation Plan for National Primary and Secondary Ambient Air Quality Standards
Activity Date: 2005-08-15 00:00:00
Activity Status Date: Not reported
Activity Group: Compliance Monitoring
Activity Type: Inspection/Evaluation

NYC-TA EAST NY BUS DEPOT & SHOPS (Continued) **1004566769**

Activity Status: Not reported

Region Code: 02
Programmatic ID: AIR NY0000002610500262
Facility Registry ID: 110001602533
Air Operating Status Code: OPR
Default Air Classification Code: SMI
Air Program: State Implementation Plan for National Primary and Secondary Ambient Air Quality Standards
Activity Date: 2006-01-30 00:00:00
Activity Status Date: Not reported
Activity Group: Compliance Monitoring
Activity Type: Inspection/Evaluation
Activity Status: Not reported

Region Code: 02
Programmatic ID: AIR NY0000002610500262
Facility Registry ID: 110001602533
Air Operating Status Code: OPR
Default Air Classification Code: SMI
Air Program: State Implementation Plan for National Primary and Secondary Ambient Air Quality Standards
Activity Date: 2006-06-30 00:00:00
Activity Status Date: Not reported
Activity Group: Compliance Monitoring
Activity Type: Inspection/Evaluation
Activity Status: Not reported

Region Code: 02
Programmatic ID: AIR NY0000002610500262
Facility Registry ID: 110001602533
Air Operating Status Code: OPR
Default Air Classification Code: SMI
Air Program: State Implementation Plan for National Primary and Secondary Ambient Air Quality Standards
Activity Date: 2007-02-01 00:00:00
Activity Status Date: Not reported
Activity Group: Compliance Monitoring
Activity Type: Inspection/Evaluation
Activity Status: Not reported

Region Code: 02
Programmatic ID: AIR NY0000002610500262
Facility Registry ID: 110001602533
Air Operating Status Code: OPR
Default Air Classification Code: SMI
Air Program: State Implementation Plan for National Primary and Secondary Ambient Air Quality Standards
Activity Date: 2007-05-14 00:00:00
Activity Status Date: Not reported
Activity Group: Compliance Monitoring
Activity Type: Inspection/Evaluation
Activity Status: Not reported

Region Code: 02
Programmatic ID: AIR NY0000002610500262
Facility Registry ID: 110001602533
Air Operating Status Code: OPR
Default Air Classification Code: SMI
Air Program: State Implementation Plan for National Primary and Secondary Ambient Air Quality Standards
Activity Date: 2007-06-12 00:00:00

NYC-TA EAST NY BUS DEPOT & SHOPS (Continued) **1004566769**

Activity Status Date: Not reported
Activity Group: Compliance Monitoring
Activity Type: Inspection/Evaluation
Activity Status: Not reported

Region Code: 02
Programmatic ID: AIR NY0000002610500262
Facility Registry ID: 110001602533
Air Operating Status Code: OPR
Default Air Classification Code: SMI
Air Program: State Implementation Plan for National Primary and Secondary Ambient Air Quality Standards
Activity Date: 2008-01-31 00:00:00
Activity Status Date: Not reported
Activity Group: Compliance Monitoring
Activity Type: Inspection/Evaluation
Activity Status: Not reported

Region Code: 02
Programmatic ID: AIR NY0000002610500262
Facility Registry ID: 110001602533
Air Operating Status Code: OPR
Default Air Classification Code: SMI
Air Program: State Implementation Plan for National Primary and Secondary Ambient Air Quality Standards
Activity Date: 2008-07-31 00:00:00
Activity Status Date: Not reported
Activity Group: Compliance Monitoring
Activity Type: Inspection/Evaluation
Activity Status: Not reported

Region Code: 02
Programmatic ID: AIR NY0000002610500262
Facility Registry ID: 110001602533
Air Operating Status Code: OPR
Default Air Classification Code: SMI
Air Program: State Implementation Plan for National Primary and Secondary Ambient Air Quality Standards
Activity Date: 2008-08-07 00:00:00
Activity Status Date: Not reported
Activity Group: Compliance Monitoring
Activity Type: Inspection/Evaluation
Activity Status: Not reported

Region Code: 02
Programmatic ID: AIR NY0000002610500262
Facility Registry ID: 110001602533
Air Operating Status Code: OPR
Default Air Classification Code: SMI
Air Program: State Implementation Plan for National Primary and Secondary Ambient Air Quality Standards
Activity Date: 2008-08-19 00:00:00
Activity Status Date: Not reported
Activity Group: Compliance Monitoring
Activity Type: Inspection/Evaluation
Activity Status: Not reported

Region Code: 02
Programmatic ID: AIR NY0000002610500262
Facility Registry ID: 110001602533
Air Operating Status Code: OPR

NYC-TA EAST NY BUS DEPOT & SHOPS (Continued) **1004566769**

Default Air Classification Code: SMI
Air Program: State Implementation Plan for National Primary and Secondary Ambient Air Quality Standards
Activity Date: 2009-02-02 00:00:00
Activity Status Date: Not reported
Activity Group: Compliance Monitoring
Activity Type: Inspection/Evaluation
Activity Status: Not reported

Region Code: 02
Programmatic ID: AIR NY0000002610500262
Facility Registry ID: 110001602533
Air Operating Status Code: OPR
Default Air Classification Code: SMI
Air Program: State Implementation Plan for National Primary and Secondary Ambient Air Quality Standards
Activity Date: 2009-03-05 00:00:00
Activity Status Date: Not reported
Activity Group: Compliance Monitoring
Activity Type: Inspection/Evaluation
Activity Status: Not reported

Region Code: 02
Programmatic ID: AIR NY0000002610500262
Facility Registry ID: 110001602533
Air Operating Status Code: OPR
Default Air Classification Code: SMI
Air Program: State Implementation Plan for National Primary and Secondary Ambient Air Quality Standards
Activity Date: 2009-03-19 00:00:00
Activity Status Date: Not reported
Activity Group: Compliance Monitoring
Activity Type: Inspection/Evaluation
Activity Status: Not reported

Envid: 1004566769
Region Code: 02
County Code: NY047
Programmatic ID: AIR NY0000002610500262
Facility Registry ID: 110001602533
D and B Number: Not reported
Facility Site Name: NYC-TA EAST NY BUS DEPOT & SHOPS
Primary SIC Code: 4111
NAICS Code: 485113
Default Air Classification Code: SMI
Facility Type of Ownership Code: Not reported
Air CMS Category Code: TVM
HPV Status: ADDRESSED HPV

US AIRS (AFS):
Region Code: 02
Programmatic ID: AIR NY0000002610500262
Facility Registry ID: 110001602533
Air Operating Status Code: OPR
Default Air Classification Code: SMI
Air Program: State Implementation Plan for National Primary and Secondary Ambient Air Quality Standards
Activity Date: 2009-04-30 00:00:00
Activity Status Date: Not reported
Activity Group: Compliance Monitoring
Activity Type: Inspection/Evaluation

NYC-TA EAST NY BUS DEPOT & SHOPS (Continued) **1004566769**

Activity Status: Not reported

Region Code: 02
Programmatic ID: AIR NY0000002610500262
Facility Registry ID: 110001602533
Air Operating Status Code: OPR
Default Air Classification Code: SMI
Air Program: State Implementation Plan for National Primary and Secondary Ambient Air Quality Standards
Activity Date: 2009-08-03 00:00:00
Activity Status Date: Not reported
Activity Group: Compliance Monitoring
Activity Type: Inspection/Evaluation
Activity Status: Not reported

Region Code: 02
Programmatic ID: AIR NY0000002610500262
Facility Registry ID: 110001602533
Air Operating Status Code: OPR
Default Air Classification Code: SMI
Air Program: State Implementation Plan for National Primary and Secondary Ambient Air Quality Standards
Activity Date: 2009-08-18 00:00:00
Activity Status Date: Not reported
Activity Group: Compliance Monitoring
Activity Type: Inspection/Evaluation
Activity Status: Not reported

Region Code: 02
Programmatic ID: AIR NY0000002610500262
Facility Registry ID: 110001602533
Air Operating Status Code: OPR
Default Air Classification Code: SMI
Air Program: State Implementation Plan for National Primary and Secondary Ambient Air Quality Standards
Activity Date: 2010-02-03 00:00:00
Activity Status Date: Not reported
Activity Group: Compliance Monitoring
Activity Type: Inspection/Evaluation
Activity Status: Not reported

Region Code: 02
Programmatic ID: AIR NY0000002610500262
Facility Registry ID: 110001602533
Air Operating Status Code: OPR
Default Air Classification Code: SMI
Air Program: State Implementation Plan for National Primary and Secondary Ambient Air Quality Standards
Activity Date: 2010-08-02 00:00:00
Activity Status Date: Not reported
Activity Group: Compliance Monitoring
Activity Type: Inspection/Evaluation
Activity Status: Not reported

Region Code: 02
Programmatic ID: AIR NY0000002610500262
Facility Registry ID: 110001602533
Air Operating Status Code: OPR
Default Air Classification Code: SMI
Air Program: State Implementation Plan for National Primary and Secondary Ambient Air Quality Standards
Activity Date: 2010-08-11 00:00:00

NYC-TA EAST NY BUS DEPOT & SHOPS (Continued) **1004566769**

Activity Status Date: Not reported
Activity Group: Compliance Monitoring
Activity Type: Inspection/Evaluation
Activity Status: Not reported

Region Code: 02
Programmatic ID: AIR NY0000002610500262
Facility Registry ID: 110001602533
Air Operating Status Code: OPR
Default Air Classification Code: SMI
Air Program: State Implementation Plan for National Primary and Secondary Ambient Air Quality Standards
Activity Date: 2011-01-31 00:00:00
Activity Status Date: Not reported
Activity Group: Compliance Monitoring
Activity Type: Inspection/Evaluation
Activity Status: Not reported

Region Code: 02
Programmatic ID: AIR NY0000002610500262
Facility Registry ID: 110001602533
Air Operating Status Code: OPR
Default Air Classification Code: SMI
Air Program: State Implementation Plan for National Primary and Secondary Ambient Air Quality Standards
Activity Date: 2011-04-14 00:00:00
Activity Status Date: Not reported
Activity Group: Compliance Monitoring
Activity Type: Inspection/Evaluation
Activity Status: Not reported

Region Code: 02
Programmatic ID: AIR NY0000002610500262
Facility Registry ID: 110001602533
Air Operating Status Code: OPR
Default Air Classification Code: SMI
Air Program: State Implementation Plan for National Primary and Secondary Ambient Air Quality Standards
Activity Date: 2011-07-28 00:00:00
Activity Status Date: Not reported
Activity Group: Compliance Monitoring
Activity Type: Inspection/Evaluation
Activity Status: Not reported

Region Code: 02
Programmatic ID: AIR NY0000002610500262
Facility Registry ID: 110001602533
Air Operating Status Code: OPR
Default Air Classification Code: SMI
Air Program: State Implementation Plan for National Primary and Secondary Ambient Air Quality Standards
Activity Date: 2011-09-01 00:00:00
Activity Status Date: Not reported
Activity Group: Compliance Monitoring
Activity Type: Inspection/Evaluation
Activity Status: Not reported

Region Code: 02
Programmatic ID: AIR NY0000002610500262
Facility Registry ID: 110001602533
Air Operating Status Code: OPR

NYC-TA EAST NY BUS DEPOT & SHOPS (Continued) **1004566769**

Default Air Classification Code: SMI
Air Program: State Implementation Plan for National Primary and Secondary Ambient Air Quality Standards
Activity Date: 2012-02-01 00:00:00
Activity Status Date: Not reported
Activity Group: Compliance Monitoring
Activity Type: Inspection/Evaluation
Activity Status: Not reported

Region Code: 02
Programmatic ID: AIR NY0000002610500262
Facility Registry ID: 110001602533
Air Operating Status Code: OPR
Default Air Classification Code: SMI
Air Program: State Implementation Plan for National Primary and Secondary Ambient Air Quality Standards
Activity Date: 2012-08-02 00:00:00
Activity Status Date: Not reported
Activity Group: Compliance Monitoring
Activity Type: Inspection/Evaluation
Activity Status: Not reported

Region Code: 02
Programmatic ID: AIR NY0000002610500262
Facility Registry ID: 110001602533
Air Operating Status Code: OPR
Default Air Classification Code: SMI
Air Program: State Implementation Plan for National Primary and Secondary Ambient Air Quality Standards
Activity Date: 2013-01-31 00:00:00
Activity Status Date: Not reported
Activity Group: Compliance Monitoring
Activity Type: Inspection/Evaluation
Activity Status: Not reported

Region Code: 02
Programmatic ID: AIR NY0000002610500262
Facility Registry ID: 110001602533
Air Operating Status Code: OPR
Default Air Classification Code: SMI
Air Program: State Implementation Plan for National Primary and Secondary Ambient Air Quality Standards
Activity Date: 2008-10-06 00:00:00
Activity Status Date: 2008-10-06 00:00:00
Activity Group: Enforcement Action
Activity Type: Administrative - Formal
Activity Status: Resolved

Region Code: 02
Programmatic ID: AIR NY0000002610500262
Facility Registry ID: 110001602533
Air Operating Status Code: OPR
Default Air Classification Code: SMI
Air Program: State Implementation Plan for National Primary and Secondary Ambient Air Quality Standards
Activity Date: 2007-06-12 00:00:00
Activity Status Date: 2007-06-12 00:00:00
Activity Group: Enforcement Action
Activity Type: Administrative - Informal
Activity Status: Achieved

Region Code: 02

NYC-TA EAST NY BUS DEPOT & SHOPS (Continued) **1004566769**

Programmatic ID: AIR NY0000002610500262
Facility Registry ID: 110001602533
Air Operating Status Code: OPR
Default Air Classification Code: SMI
Air Program: Title V Permits
Activity Date: Not reported
Activity Status Date: 2001-05-31 00:00:00
Activity Group: Case File
Activity Type: Case File
Activity Status: Resolved

Region Code: 02
Programmatic ID: AIR NY0000002610500262
Facility Registry ID: 110001602533
Air Operating Status Code: OPR
Default Air Classification Code: SMI
Air Program: Title V Permits
Activity Date: 2008-07-31 00:00:00
Activity Status Date: 2016-05-02 13:12:11
Activity Group: Compliance Monitoring
Activity Type: Inspection/Evaluation
Activity Status: Active

Region Code: 02
Programmatic ID: AIR NY0000002610500262
Facility Registry ID: 110001602533
Air Operating Status Code: OPR
Default Air Classification Code: SMI
Air Program: Title V Permits
Activity Date: 2009-02-02 00:00:00
Activity Status Date: 2016-05-02 13:12:11
Activity Group: Compliance Monitoring
Activity Type: Inspection/Evaluation
Activity Status: Active

Region Code: 02
Programmatic ID: AIR NY0000002610500262
Facility Registry ID: 110001602533
Air Operating Status Code: OPR
Default Air Classification Code: SMI
Air Program: Title V Permits
Activity Date: 1998-03-09 00:00:00
Activity Status Date: Not reported
Activity Group: Compliance Monitoring
Activity Type: Inspection/Evaluation
Activity Status: Not reported

Region Code: 02
Programmatic ID: AIR NY0000002610500262
Facility Registry ID: 110001602533
Air Operating Status Code: OPR
Default Air Classification Code: SMI
Air Program: Title V Permits
Activity Date: 1999-10-14 00:00:00
Activity Status Date: Not reported
Activity Group: Compliance Monitoring
Activity Type: Inspection/Evaluation

NYC-TA EAST NY BUS DEPOT & SHOPS (Continued) **1004566769**

Activity Status: Not reported

Region Code: 02
Programmatic ID: AIR NY0000002610500262
Facility Registry ID: 110001602533
Air Operating Status Code: OPR
Default Air Classification Code: SMI
Air Program: Title V Permits
Activity Date: 2000-09-20 00:00:00
Activity Status Date: Not reported
Activity Group: Compliance Monitoring
Activity Type: Inspection/Evaluation
Activity Status: Not reported

Region Code: 02
Programmatic ID: AIR NY0000002610500262
Facility Registry ID: 110001602533
Air Operating Status Code: OPR
Default Air Classification Code: SMI
Air Program: Title V Permits
Activity Date: 2001-11-14 00:00:00
Activity Status Date: Not reported
Activity Group: Compliance Monitoring
Activity Type: Inspection/Evaluation
Activity Status: Not reported

Region Code: 02
Programmatic ID: AIR NY0000002610500262
Facility Registry ID: 110001602533
Air Operating Status Code: OPR
Default Air Classification Code: SMI
Air Program: Title V Permits
Activity Date: 2002-09-09 00:00:00
Activity Status Date: Not reported
Activity Group: Compliance Monitoring
Activity Type: Inspection/Evaluation
Activity Status: Not reported

Region Code: 02
Programmatic ID: AIR NY0000002610500262
Facility Registry ID: 110001602533
Air Operating Status Code: OPR
Default Air Classification Code: SMI
Air Program: Title V Permits
Activity Date: 2003-01-30 00:00:00
Activity Status Date: Not reported
Activity Group: Compliance Monitoring
Activity Type: Inspection/Evaluation
Activity Status: Not reported

Region Code: 02
Programmatic ID: AIR NY0000002610500262
Facility Registry ID: 110001602533
Air Operating Status Code: OPR
Default Air Classification Code: SMI
Air Program: Title V Permits
Activity Date: 2003-02-20 00:00:00

NYC-TA EAST NY BUS DEPOT & SHOPS (Continued) **1004566769**

Activity Status Date: Not reported
Activity Group: Compliance Monitoring
Activity Type: Inspection/Evaluation
Activity Status: Not reported

Region Code: 02
Programmatic ID: AIR NY0000002610500262
Facility Registry ID: 110001602533
Air Operating Status Code: OPR
Default Air Classification Code: SMI
Air Program: Title V Permits
Activity Date: 2003-08-11 00:00:00
Activity Status Date: Not reported
Activity Group: Compliance Monitoring
Activity Type: Inspection/Evaluation
Activity Status: Not reported

Region Code: 02
Programmatic ID: AIR NY0000002610500262
Facility Registry ID: 110001602533
Air Operating Status Code: OPR
Default Air Classification Code: SMI
Air Program: Title V Permits
Activity Date: 2003-09-11 00:00:00
Activity Status Date: Not reported
Activity Group: Compliance Monitoring
Activity Type: Inspection/Evaluation
Activity Status: Not reported

Region Code: 02
Programmatic ID: AIR NY0000002610500262
Facility Registry ID: 110001602533
Air Operating Status Code: OPR
Default Air Classification Code: SMI
Air Program: Title V Permits
Activity Date: 2004-02-03 00:00:00
Activity Status Date: Not reported
Activity Group: Compliance Monitoring
Activity Type: Inspection/Evaluation
Activity Status: Not reported

Region Code: 02
Programmatic ID: AIR NY0000002610500262
Facility Registry ID: 110001602533
Air Operating Status Code: OPR
Default Air Classification Code: SMI
Air Program: Title V Permits
Activity Date: 2004-03-10 00:00:00
Activity Status Date: Not reported
Activity Group: Compliance Monitoring
Activity Type: Inspection/Evaluation
Activity Status: Not reported

Region Code: 02
Programmatic ID: AIR NY0000002610500262
Facility Registry ID: 110001602533
Air Operating Status Code: OPR

NYC-TA EAST NY BUS DEPOT & SHOPS (Continued) **1004566769**

Default Air Classification Code: SMI
Air Program: Title V Permits
Activity Date: 2004-08-03 00:00:00
Activity Status Date: Not reported
Activity Group: Compliance Monitoring
Activity Type: Inspection/Evaluation
Activity Status: Not reported

Region Code: 02
Programmatic ID: AIR NY0000002610500262
Facility Registry ID: 110001602533
Air Operating Status Code: OPR
Default Air Classification Code: SMI
Air Program: Title V Permits
Activity Date: 2005-02-01 00:00:00
Activity Status Date: Not reported
Activity Group: Compliance Monitoring
Activity Type: Inspection/Evaluation
Activity Status: Not reported

Region Code: 02
Programmatic ID: AIR NY0000002610500262
Facility Registry ID: 110001602533
Air Operating Status Code: OPR
Default Air Classification Code: SMI
Air Program: Title V Permits
Activity Date: 2005-04-08 00:00:00
Activity Status Date: Not reported
Activity Group: Compliance Monitoring
Activity Type: Inspection/Evaluation
Activity Status: Not reported

Region Code: 02
Programmatic ID: AIR NY0000002610500262
Facility Registry ID: 110001602533
Air Operating Status Code: OPR
Default Air Classification Code: SMI
Air Program: Title V Permits
Activity Date: 2005-08-01 00:00:00
Activity Status Date: Not reported
Activity Group: Compliance Monitoring
Activity Type: Inspection/Evaluation
Activity Status: Not reported

Region Code: 02
Programmatic ID: AIR NY0000002610500262
Facility Registry ID: 110001602533
Air Operating Status Code: OPR
Default Air Classification Code: SMI
Air Program: Title V Permits
Activity Date: 2005-08-15 00:00:00
Activity Status Date: Not reported
Activity Group: Compliance Monitoring
Activity Type: Inspection/Evaluation
Activity Status: Not reported

Region Code: 02

NYC-TA EAST NY BUS DEPOT & SHOPS (Continued) **1004566769**

Programmatic ID: AIR NY0000002610500262
Facility Registry ID: 110001602533
Air Operating Status Code: OPR
Default Air Classification Code: SMI
Air Program: Title V Permits
Activity Date: 2006-01-30 00:00:00
Activity Status Date: Not reported
Activity Group: Compliance Monitoring
Activity Type: Inspection/Evaluation
Activity Status: Not reported

Region Code: 02
Programmatic ID: AIR NY0000002610500262
Facility Registry ID: 110001602533
Air Operating Status Code: OPR
Default Air Classification Code: SMI
Air Program: Title V Permits
Activity Date: 2006-06-30 00:00:00
Activity Status Date: Not reported
Activity Group: Compliance Monitoring
Activity Type: Inspection/Evaluation
Activity Status: Not reported

Region Code: 02
Programmatic ID: AIR NY0000002610500262
Facility Registry ID: 110001602533
Air Operating Status Code: OPR
Default Air Classification Code: SMI
Air Program: Title V Permits
Activity Date: 2007-02-01 00:00:00
Activity Status Date: Not reported
Activity Group: Compliance Monitoring
Activity Type: Inspection/Evaluation
Activity Status: Not reported

Region Code: 02
Programmatic ID: AIR NY0000002610500262
Facility Registry ID: 110001602533
Air Operating Status Code: OPR
Default Air Classification Code: SMI
Air Program: Title V Permits
Activity Date: 2007-05-14 00:00:00
Activity Status Date: Not reported
Activity Group: Compliance Monitoring
Activity Type: Inspection/Evaluation
Activity Status: Not reported

Region Code: 02
Programmatic ID: AIR NY0000002610500262
Facility Registry ID: 110001602533
Air Operating Status Code: OPR
Default Air Classification Code: SMI
Air Program: Title V Permits
Activity Date: 2008-01-31 00:00:00
Activity Status Date: Not reported
Activity Group: Compliance Monitoring
Activity Type: Inspection/Evaluation

NYC-TA EAST NY BUS DEPOT & SHOPS (Continued) **1004566769**

Activity Status: Not reported

Region Code: 02
Programmatic ID: AIR NY0000002610500262
Facility Registry ID: 110001602533
Air Operating Status Code: OPR
Default Air Classification Code: SMI
Air Program: Title V Permits
Activity Date: 2008-07-31 00:00:00
Activity Status Date: Not reported
Activity Group: Compliance Monitoring
Activity Type: Inspection/Evaluation
Activity Status: Not reported

Region Code: 02
Programmatic ID: AIR NY0000002610500262
Facility Registry ID: 110001602533
Air Operating Status Code: OPR
Default Air Classification Code: SMI
Air Program: Title V Permits
Activity Date: 2009-02-02 00:00:00
Activity Status Date: Not reported
Activity Group: Compliance Monitoring
Activity Type: Inspection/Evaluation
Activity Status: Not reported

Region Code: 02
Programmatic ID: AIR NY0000002610500262
Facility Registry ID: 110001602533
Air Operating Status Code: OPR
Default Air Classification Code: SMI
Air Program: Title V Permits
Activity Date: 2009-03-05 00:00:00
Activity Status Date: Not reported
Activity Group: Compliance Monitoring
Activity Type: Inspection/Evaluation
Activity Status: Not reported

Region Code: 02
Programmatic ID: AIR NY0000002610500262
Facility Registry ID: 110001602533
Air Operating Status Code: OPR
Default Air Classification Code: SMI
Air Program: Title V Permits
Activity Date: 2009-08-03 00:00:00
Activity Status Date: Not reported
Activity Group: Compliance Monitoring
Activity Type: Inspection/Evaluation
Activity Status: Not reported

Region Code: 02
Programmatic ID: AIR NY0000002610500262
Facility Registry ID: 110001602533
Air Operating Status Code: OPR
Default Air Classification Code: SMI
Air Program: Title V Permits
Activity Date: 2010-02-03 00:00:00

NYC-TA EAST NY BUS DEPOT & SHOPS (Continued) **1004566769**

Activity Status Date: Not reported
Activity Group: Compliance Monitoring
Activity Type: Inspection/Evaluation
Activity Status: Not reported

Region Code: 02
Programmatic ID: AIR NY0000002610500262
Facility Registry ID: 110001602533
Air Operating Status Code: OPR
Default Air Classification Code: SMI
Air Program: Title V Permits
Activity Date: 2010-08-02 00:00:00
Activity Status Date: Not reported
Activity Group: Compliance Monitoring
Activity Type: Inspection/Evaluation
Activity Status: Not reported

Region Code: 02
Programmatic ID: AIR NY0000002610500262
Facility Registry ID: 110001602533
Air Operating Status Code: OPR
Default Air Classification Code: SMI
Air Program: Title V Permits
Activity Date: 2011-01-31 00:00:00
Activity Status Date: Not reported
Activity Group: Compliance Monitoring
Activity Type: Inspection/Evaluation
Activity Status: Not reported

Region Code: 02
Programmatic ID: AIR NY0000002610500262
Facility Registry ID: 110001602533
Air Operating Status Code: OPR
Default Air Classification Code: SMI
Air Program: Title V Permits
Activity Date: 2011-04-14 00:00:00
Activity Status Date: Not reported
Activity Group: Compliance Monitoring
Activity Type: Inspection/Evaluation
Activity Status: Not reported

Region Code: 02
Programmatic ID: AIR NY0000002610500262
Facility Registry ID: 110001602533
Air Operating Status Code: OPR
Default Air Classification Code: SMI
Air Program: Title V Permits
Activity Date: 2011-07-28 00:00:00
Activity Status Date: Not reported
Activity Group: Compliance Monitoring
Activity Type: Inspection/Evaluation
Activity Status: Not reported

Region Code: 02
Programmatic ID: AIR NY0000002610500262
Facility Registry ID: 110001602533
Air Operating Status Code: OPR

NYC-TA EAST NY BUS DEPOT & SHOPS (Continued) **1004566769**

Default Air Classification Code: SMI
Air Program: Title V Permits
Activity Date: 2012-02-01 00:00:00
Activity Status Date: Not reported
Activity Group: Compliance Monitoring
Activity Type: Inspection/Evaluation
Activity Status: Not reported

Region Code: 02
Programmatic ID: AIR NY0000002610500262
Facility Registry ID: 110001602533
Air Operating Status Code: OPR
Default Air Classification Code: SMI
Air Program: Title V Permits
Activity Date: 2012-08-02 00:00:00
Activity Status Date: Not reported
Activity Group: Compliance Monitoring
Activity Type: Inspection/Evaluation
Activity Status: Not reported

Region Code: 02
Programmatic ID: AIR NY0000002610500262
Facility Registry ID: 110001602533
Air Operating Status Code: OPR
Default Air Classification Code: SMI
Air Program: Title V Permits
Activity Date: 2012-08-15 00:00:00
Activity Status Date: Not reported
Activity Group: Compliance Monitoring
Activity Type: Inspection/Evaluation
Activity Status: Not reported

Region Code: 02
Programmatic ID: AIR NY0000002610500262
Facility Registry ID: 110001602533
Air Operating Status Code: OPR
Default Air Classification Code: SMI
Air Program: Title V Permits
Activity Date: 2001-05-31 00:00:00
Activity Status Date: 2001-05-31 00:00:00
Activity Group: Enforcement Action
Activity Type: Administrative - Formal
Activity Status: Final Order Issued

Region Code: 02
Programmatic ID: AIR NY0000002610500262
Facility Registry ID: 110001602533
Air Operating Status Code: OPR
Default Air Classification Code: SMI
Air Program: Title V Permits
Activity Date: 1998-04-23 00:00:00
Activity Status Date: 1998-04-23 00:00:00
Activity Group: Enforcement Action
Activity Type: Administrative - Informal
Activity Status: Achieved

Region Code: 02

NYC-TA EAST NY BUS DEPOT & SHOPS (Continued) **1004566769**

Programmatic ID: AIR NY0000002610500262
Facility Registry ID: 110001602533
Air Operating Status Code: OPR
Default Air Classification Code: SMI
Air Program: MACT Standards (40 CFR Part 63)
Activity Date: 2008-07-31 00:00:00
Activity Status Date: 2016-05-02 13:12:11
Activity Group: Compliance Monitoring
Activity Type: Inspection/Evaluation
Activity Status: Active

Region Code: 02
Programmatic ID: AIR NY0000002610500262
Facility Registry ID: 110001602533
Air Operating Status Code: OPR
Default Air Classification Code: SMI
Air Program: MACT Standards (40 CFR Part 63)
Activity Date: 2009-02-02 00:00:00
Activity Status Date: 2016-05-02 13:12:11
Activity Group: Compliance Monitoring
Activity Type: Inspection/Evaluation
Activity Status: Active

Region Code: 02
Programmatic ID: AIR NY0000002610500262
Facility Registry ID: 110001602533
Air Operating Status Code: OPR
Default Air Classification Code: SMI
Air Program: MACT Standards (40 CFR Part 63)
Activity Date: 2014-02-08 00:00:00
Activity Status Date: 2016-05-02 13:12:17
Activity Group: Compliance Monitoring
Activity Type: Inspection/Evaluation
Activity Status: Active

Region Code: 02
Programmatic ID: AIR NY0000002610500262
Facility Registry ID: 110001602533
Air Operating Status Code: OPR
Default Air Classification Code: SMI
Air Program: MACT Standards (40 CFR Part 63)
Activity Date: 2015-02-05 00:00:00
Activity Status Date: 2016-05-02 13:12:17
Activity Group: Compliance Monitoring
Activity Type: Inspection/Evaluation
Activity Status: Active

Region Code: 02
Programmatic ID: AIR NY0000002610500262
Facility Registry ID: 110001602533
Air Operating Status Code: OPR
Default Air Classification Code: SMI
Air Program: MACT Standards (40 CFR Part 63)
Activity Date: 2016-02-02 00:00:00
Activity Status Date: 2016-06-09 07:01:21
Activity Group: Compliance Monitoring
Activity Type: Inspection/Evaluation

NYC-TA EAST NY BUS DEPOT & SHOPS (Continued) **1004566769**

Activity Status: Active

Region Code: 02
Programmatic ID: AIR NY0000002610500262
Facility Registry ID: 110001602533
Air Operating Status Code: OPR
Default Air Classification Code: SMI
Air Program: MACT Standards (40 CFR Part 63)
Activity Date: 2016-03-21 00:00:00
Activity Status Date: 2016-05-02 13:12:17
Activity Group: Compliance Monitoring
Activity Type: Inspection/Evaluation
Activity Status: Active

Region Code: 02
Programmatic ID: AIR NY0000002610500262
Facility Registry ID: 110001602533
Air Operating Status Code: OPR
Default Air Classification Code: SMI
Air Program: MACT Standards (40 CFR Part 63)
Activity Date: 2016-05-26 00:00:00
Activity Status Date: 2016-06-09 07:01:20
Activity Group: Compliance Monitoring
Activity Type: Inspection/Evaluation
Activity Status: Active

Region Code: 02
Programmatic ID: AIR NY0000002610500262
Facility Registry ID: 110001602533
Air Operating Status Code: OPR
Default Air Classification Code: SMI
Air Program: MACT Standards (40 CFR Part 63)
Activity Date: 1999-10-14 00:00:00
Activity Status Date: Not reported
Activity Group: Compliance Monitoring
Activity Type: Inspection/Evaluation
Activity Status: Not reported

Region Code: 02
Programmatic ID: AIR NY0000002610500262
Facility Registry ID: 110001602533
Air Operating Status Code: OPR
Default Air Classification Code: SMI
Air Program: MACT Standards (40 CFR Part 63)
Activity Date: 2000-03-22 00:00:00
Activity Status Date: Not reported
Activity Group: Compliance Monitoring
Activity Type: Inspection/Evaluation
Activity Status: Not reported

Region Code: 02
Programmatic ID: AIR NY0000002610500262
Facility Registry ID: 110001602533
Air Operating Status Code: OPR
Default Air Classification Code: SMI
Air Program: MACT Standards (40 CFR Part 63)
Activity Date: 2000-09-20 00:00:00

NYC-TA EAST NY BUS DEPOT & SHOPS (Continued) **1004566769**

Activity Status Date: Not reported
Activity Group: Compliance Monitoring
Activity Type: Inspection/Evaluation
Activity Status: Not reported

Region Code: 02
Programmatic ID: AIR NY0000002610500262
Facility Registry ID: 110001602533
Air Operating Status Code: OPR
Default Air Classification Code: SMI
Air Program: MACT Standards (40 CFR Part 63)
Activity Date: 2001-11-14 00:00:00
Activity Status Date: Not reported
Activity Group: Compliance Monitoring
Activity Type: Inspection/Evaluation
Activity Status: Not reported

Region Code: 02
Programmatic ID: AIR NY0000002610500262
Facility Registry ID: 110001602533
Air Operating Status Code: OPR
Default Air Classification Code: SMI
Air Program: MACT Standards (40 CFR Part 63)
Activity Date: 2002-09-09 00:00:00
Activity Status Date: Not reported
Activity Group: Compliance Monitoring
Activity Type: Inspection/Evaluation
Activity Status: Not reported

Region Code: 02
Programmatic ID: AIR NY0000002610500262
Facility Registry ID: 110001602533
Air Operating Status Code: OPR
Default Air Classification Code: SMI
Air Program: MACT Standards (40 CFR Part 63)
Activity Date: 2002-09-12 00:00:00
Activity Status Date: Not reported
Activity Group: Compliance Monitoring
Activity Type: Inspection/Evaluation
Activity Status: Not reported

Region Code: 02
Programmatic ID: AIR NY0000002610500262
Facility Registry ID: 110001602533
Air Operating Status Code: OPR
Default Air Classification Code: SMI
Air Program: MACT Standards (40 CFR Part 63)
Activity Date: 2003-01-30 00:00:00
Activity Status Date: Not reported
Activity Group: Compliance Monitoring
Activity Type: Inspection/Evaluation
Activity Status: Not reported

Region Code: 02
Programmatic ID: AIR NY0000002610500262
Facility Registry ID: 110001602533
Air Operating Status Code: OPR

NYC-TA EAST NY BUS DEPOT & SHOPS (Continued) **1004566769**

Default Air Classification Code: SMI
Air Program: MACT Standards (40 CFR Part 63)
Activity Date: 2003-02-20 00:00:00
Activity Status Date: Not reported
Activity Group: Compliance Monitoring
Activity Type: Inspection/Evaluation
Activity Status: Not reported

Region Code: 02
Programmatic ID: AIR NY0000002610500262
Facility Registry ID: 110001602533
Air Operating Status Code: OPR
Default Air Classification Code: SMI
Air Program: MACT Standards (40 CFR Part 63)
Activity Date: 2003-08-11 00:00:00
Activity Status Date: Not reported
Activity Group: Compliance Monitoring
Activity Type: Inspection/Evaluation
Activity Status: Not reported

Region Code: 02
Programmatic ID: AIR NY0000002610500262
Facility Registry ID: 110001602533
Air Operating Status Code: OPR
Default Air Classification Code: SMI
Air Program: MACT Standards (40 CFR Part 63)
Activity Date: 2003-09-11 00:00:00
Activity Status Date: Not reported
Activity Group: Compliance Monitoring
Activity Type: Inspection/Evaluation
Activity Status: Not reported

Region Code: 02
Programmatic ID: AIR NY0000002610500262
Facility Registry ID: 110001602533
Air Operating Status Code: OPR
Default Air Classification Code: SMI
Air Program: MACT Standards (40 CFR Part 63)
Activity Date: 2003-09-15 00:00:00
Activity Status Date: Not reported
Activity Group: Compliance Monitoring
Activity Type: Inspection/Evaluation
Activity Status: Not reported

Region Code: 02
Programmatic ID: AIR NY0000002610500262
Facility Registry ID: 110001602533
Air Operating Status Code: OPR
Default Air Classification Code: SMI
Air Program: MACT Standards (40 CFR Part 63)
Activity Date: 2004-02-03 00:00:00
Activity Status Date: Not reported
Activity Group: Compliance Monitoring
Activity Type: Inspection/Evaluation
Activity Status: Not reported

Region Code: 02

NYC-TA EAST NY BUS DEPOT & SHOPS (Continued) **1004566769**

Programmatic ID: AIR NY0000002610500262
Facility Registry ID: 110001602533
Air Operating Status Code: OPR
Default Air Classification Code: SMI
Air Program: MACT Standards (40 CFR Part 63)
Activity Date: 2004-03-10 00:00:00
Activity Status Date: Not reported
Activity Group: Compliance Monitoring
Activity Type: Inspection/Evaluation
Activity Status: Not reported

Region Code: 02
Programmatic ID: AIR NY0000002610500262
Facility Registry ID: 110001602533
Air Operating Status Code: OPR
Default Air Classification Code: SMI
Air Program: MACT Standards (40 CFR Part 63)
Activity Date: 2004-08-03 00:00:00
Activity Status Date: Not reported
Activity Group: Compliance Monitoring
Activity Type: Inspection/Evaluation
Activity Status: Not reported

Region Code: 02
Programmatic ID: AIR NY0000002610500262
Facility Registry ID: 110001602533
Air Operating Status Code: OPR
Default Air Classification Code: SMI
Air Program: MACT Standards (40 CFR Part 63)
Activity Date: 2005-02-01 00:00:00
Activity Status Date: Not reported
Activity Group: Compliance Monitoring
Activity Type: Inspection/Evaluation
Activity Status: Not reported

Region Code: 02
Programmatic ID: AIR NY0000002610500262
Facility Registry ID: 110001602533
Air Operating Status Code: OPR
Default Air Classification Code: SMI
Air Program: MACT Standards (40 CFR Part 63)
Activity Date: 2005-04-08 00:00:00
Activity Status Date: Not reported
Activity Group: Compliance Monitoring
Activity Type: Inspection/Evaluation
Activity Status: Not reported

Region Code: 02
Programmatic ID: AIR NY0000002610500262
Facility Registry ID: 110001602533
Air Operating Status Code: OPR
Default Air Classification Code: SMI
Air Program: MACT Standards (40 CFR Part 63)
Activity Date: 2005-07-25 00:00:00
Activity Status Date: Not reported
Activity Group: Compliance Monitoring
Activity Type: Inspection/Evaluation

NYC-TA EAST NY BUS DEPOT & SHOPS (Continued) **1004566769**

Activity Status: Not reported

Region Code: 02
Programmatic ID: AIR NY0000002610500262
Facility Registry ID: 110001602533
Air Operating Status Code: OPR
Default Air Classification Code: SMI
Air Program: MACT Standards (40 CFR Part 63)
Activity Date: 2005-08-01 00:00:00
Activity Status Date: Not reported
Activity Group: Compliance Monitoring
Activity Type: Inspection/Evaluation
Activity Status: Not reported

Region Code: 02
Programmatic ID: AIR NY0000002610500262
Facility Registry ID: 110001602533
Air Operating Status Code: OPR
Default Air Classification Code: SMI
Air Program: MACT Standards (40 CFR Part 63)
Activity Date: 2005-08-15 00:00:00
Activity Status Date: Not reported
Activity Group: Compliance Monitoring
Activity Type: Inspection/Evaluation
Activity Status: Not reported

Region Code: 02
Programmatic ID: AIR NY0000002610500262
Facility Registry ID: 110001602533
Air Operating Status Code: OPR
Default Air Classification Code: SMI
Air Program: MACT Standards (40 CFR Part 63)
Activity Date: 2006-01-30 00:00:00
Activity Status Date: Not reported
Activity Group: Compliance Monitoring
Activity Type: Inspection/Evaluation
Activity Status: Not reported

Region Code: 02
Programmatic ID: AIR NY0000002610500262
Facility Registry ID: 110001602533
Air Operating Status Code: OPR
Default Air Classification Code: SMI
Air Program: MACT Standards (40 CFR Part 63)
Activity Date: 2006-06-30 00:00:00
Activity Status Date: Not reported
Activity Group: Compliance Monitoring
Activity Type: Inspection/Evaluation
Activity Status: Not reported

Region Code: 02
Programmatic ID: AIR NY0000002610500262
Facility Registry ID: 110001602533
Air Operating Status Code: OPR
Default Air Classification Code: SMI
Air Program: MACT Standards (40 CFR Part 63)
Activity Date: 2007-02-01 00:00:00

NYC-TA EAST NY BUS DEPOT & SHOPS (Continued) **1004566769**

Activity Status Date: Not reported
Activity Group: Compliance Monitoring
Activity Type: Inspection/Evaluation
Activity Status: Not reported

Region Code: 02
Programmatic ID: AIR NY0000002610500262
Facility Registry ID: 110001602533
Air Operating Status Code: OPR
Default Air Classification Code: SMI
Air Program: MACT Standards (40 CFR Part 63)
Activity Date: 2007-05-14 00:00:00
Activity Status Date: Not reported
Activity Group: Compliance Monitoring
Activity Type: Inspection/Evaluation
Activity Status: Not reported

Region Code: 02
Programmatic ID: AIR NY0000002610500262
Facility Registry ID: 110001602533
Air Operating Status Code: OPR
Default Air Classification Code: SMI
Air Program: MACT Standards (40 CFR Part 63)
Activity Date: 2007-06-12 00:00:00
Activity Status Date: Not reported
Activity Group: Compliance Monitoring
Activity Type: Inspection/Evaluation
Activity Status: Not reported

Region Code: 02
Programmatic ID: AIR NY0000002610500262
Facility Registry ID: 110001602533
Air Operating Status Code: OPR
Default Air Classification Code: SMI
Air Program: MACT Standards (40 CFR Part 63)
Activity Date: 2008-01-31 00:00:00
Activity Status Date: Not reported
Activity Group: Compliance Monitoring
Activity Type: Inspection/Evaluation
Activity Status: Not reported

Region Code: 02
Programmatic ID: AIR NY0000002610500262
Facility Registry ID: 110001602533
Air Operating Status Code: OPR
Default Air Classification Code: SMI
Air Program: MACT Standards (40 CFR Part 63)
Activity Date: 2008-07-31 00:00:00
Activity Status Date: Not reported
Activity Group: Compliance Monitoring
Activity Type: Inspection/Evaluation
Activity Status: Not reported

Region Code: 02
Programmatic ID: AIR NY0000002610500262
Facility Registry ID: 110001602533
Air Operating Status Code: OPR

NYC-TA EAST NY BUS DEPOT & SHOPS (Continued) **1004566769**

Default Air Classification Code: SMI
Air Program: MACT Standards (40 CFR Part 63)
Activity Date: 2008-08-07 00:00:00
Activity Status Date: Not reported
Activity Group: Compliance Monitoring
Activity Type: Inspection/Evaluation
Activity Status: Not reported

Region Code: 02
Programmatic ID: AIR NY0000002610500262
Facility Registry ID: 110001602533
Air Operating Status Code: OPR
Default Air Classification Code: SMI
Air Program: MACT Standards (40 CFR Part 63)
Activity Date: 2008-08-19 00:00:00
Activity Status Date: Not reported
Activity Group: Compliance Monitoring
Activity Type: Inspection/Evaluation
Activity Status: Not reported

Region Code: 02
Programmatic ID: AIR NY0000002610500262
Facility Registry ID: 110001602533
Air Operating Status Code: OPR
Default Air Classification Code: SMI
Air Program: MACT Standards (40 CFR Part 63)
Activity Date: 2009-02-02 00:00:00
Activity Status Date: Not reported
Activity Group: Compliance Monitoring
Activity Type: Inspection/Evaluation
Activity Status: Not reported

Region Code: 02
Programmatic ID: AIR NY0000002610500262
Facility Registry ID: 110001602533
Air Operating Status Code: OPR
Default Air Classification Code: SMI
Air Program: MACT Standards (40 CFR Part 63)
Activity Date: 2009-03-05 00:00:00
Activity Status Date: Not reported
Activity Group: Compliance Monitoring
Activity Type: Inspection/Evaluation
Activity Status: Not reported

Region Code: 02
Programmatic ID: AIR NY0000002610500262
Facility Registry ID: 110001602533
Air Operating Status Code: OPR
Default Air Classification Code: SMI
Air Program: MACT Standards (40 CFR Part 63)
Activity Date: 2009-03-19 00:00:00
Activity Status Date: Not reported
Activity Group: Compliance Monitoring
Activity Type: Inspection/Evaluation
Activity Status: Not reported

Region Code: 02

NYC-TA EAST NY BUS DEPOT & SHOPS (Continued) **1004566769**

Programmatic ID: AIR NY0000002610500262
Facility Registry ID: 110001602533
Air Operating Status Code: OPR
Default Air Classification Code: SMI
Air Program: MACT Standards (40 CFR Part 63)
Activity Date: 2009-04-30 00:00:00
Activity Status Date: Not reported
Activity Group: Compliance Monitoring
Activity Type: Inspection/Evaluation
Activity Status: Not reported

Region Code: 02
Programmatic ID: AIR NY0000002610500262
Facility Registry ID: 110001602533
Air Operating Status Code: OPR
Default Air Classification Code: SMI
Air Program: MACT Standards (40 CFR Part 63)
Activity Date: 2009-08-03 00:00:00
Activity Status Date: Not reported
Activity Group: Compliance Monitoring
Activity Type: Inspection/Evaluation
Activity Status: Not reported

Region Code: 02
Programmatic ID: AIR NY0000002610500262
Facility Registry ID: 110001602533
Air Operating Status Code: OPR
Default Air Classification Code: SMI
Air Program: MACT Standards (40 CFR Part 63)
Activity Date: 2009-08-18 00:00:00
Activity Status Date: Not reported
Activity Group: Compliance Monitoring
Activity Type: Inspection/Evaluation
Activity Status: Not reported

Region Code: 02
Programmatic ID: AIR NY0000002610500262
Facility Registry ID: 110001602533
Air Operating Status Code: OPR
Default Air Classification Code: SMI
Air Program: MACT Standards (40 CFR Part 63)
Activity Date: 2010-02-03 00:00:00
Activity Status Date: Not reported
Activity Group: Compliance Monitoring
Activity Type: Inspection/Evaluation
Activity Status: Not reported

Region Code: 02
Programmatic ID: AIR NY0000002610500262
Facility Registry ID: 110001602533
Air Operating Status Code: OPR
Default Air Classification Code: SMI
Air Program: MACT Standards (40 CFR Part 63)
Activity Date: 2010-08-02 00:00:00
Activity Status Date: Not reported
Activity Group: Compliance Monitoring
Activity Type: Inspection/Evaluation

NYC-TA EAST NY BUS DEPOT & SHOPS (Continued) **1004566769**

Activity Status: Not reported

Region Code: 02
Programmatic ID: AIR NY0000002610500262
Facility Registry ID: 110001602533
Air Operating Status Code: OPR
Default Air Classification Code: SMI
Air Program: MACT Standards (40 CFR Part 63)
Activity Date: 2010-08-11 00:00:00
Activity Status Date: Not reported
Activity Group: Compliance Monitoring
Activity Type: Inspection/Evaluation
Activity Status: Not reported

Region Code: 02
Programmatic ID: AIR NY0000002610500262
Facility Registry ID: 110001602533
Air Operating Status Code: OPR
Default Air Classification Code: SMI
Air Program: MACT Standards (40 CFR Part 63)
Activity Date: 2011-01-31 00:00:00
Activity Status Date: Not reported
Activity Group: Compliance Monitoring
Activity Type: Inspection/Evaluation
Activity Status: Not reported

Region Code: 02
Programmatic ID: AIR NY0000002610500262
Facility Registry ID: 110001602533
Air Operating Status Code: OPR
Default Air Classification Code: SMI
Air Program: MACT Standards (40 CFR Part 63)
Activity Date: 2011-04-14 00:00:00
Activity Status Date: Not reported
Activity Group: Compliance Monitoring
Activity Type: Inspection/Evaluation
Activity Status: Not reported

Region Code: 02
Programmatic ID: AIR NY0000002610500262
Facility Registry ID: 110001602533
Air Operating Status Code: OPR
Default Air Classification Code: SMI
Air Program: MACT Standards (40 CFR Part 63)
Activity Date: 2011-07-28 00:00:00
Activity Status Date: Not reported
Activity Group: Compliance Monitoring
Activity Type: Inspection/Evaluation
Activity Status: Not reported

Region Code: 02
Programmatic ID: AIR NY0000002610500262
Facility Registry ID: 110001602533
Air Operating Status Code: OPR
Default Air Classification Code: SMI
Air Program: MACT Standards (40 CFR Part 63)
Activity Date: 2011-09-01 00:00:00

NYC-TA EAST NY BUS DEPOT & SHOPS (Continued) **1004566769**

Activity Status Date: Not reported
Activity Group: Compliance Monitoring
Activity Type: Inspection/Evaluation
Activity Status: Not reported

Region Code: 02
Programmatic ID: AIR NY0000002610500262
Facility Registry ID: 110001602533
Air Operating Status Code: OPR
Default Air Classification Code: SMI
Air Program: MACT Standards (40 CFR Part 63)
Activity Date: 2012-02-01 00:00:00
Activity Status Date: Not reported
Activity Group: Compliance Monitoring
Activity Type: Inspection/Evaluation
Activity Status: Not reported

Region Code: 02
Programmatic ID: AIR NY0000002610500262
Facility Registry ID: 110001602533
Air Operating Status Code: OPR
Default Air Classification Code: SMI
Air Program: MACT Standards (40 CFR Part 63)
Activity Date: 2012-08-02 00:00:00
Activity Status Date: Not reported
Activity Group: Compliance Monitoring
Activity Type: Inspection/Evaluation
Activity Status: Not reported

Region Code: 02
Programmatic ID: AIR NY0000002610500262
Facility Registry ID: 110001602533
Air Operating Status Code: OPR
Default Air Classification Code: SMI
Air Program: MACT Standards (40 CFR Part 63)
Activity Date: 2013-01-31 00:00:00
Activity Status Date: Not reported
Activity Group: Compliance Monitoring
Activity Type: Inspection/Evaluation
Activity Status: Not reported

Region Code: 02
Programmatic ID: AIR NY0000002610500262
Facility Registry ID: 110001602533
Air Operating Status Code: OPR
Default Air Classification Code: SMI
Air Program: New Source Performance Standards
Activity Date: 2008-07-31 00:00:00
Activity Status Date: 2016-05-02 13:12:11
Activity Group: Compliance Monitoring
Activity Type: Inspection/Evaluation
Activity Status: Active

Region Code: 02
Programmatic ID: AIR NY0000002610500262
Facility Registry ID: 110001602533
Air Operating Status Code: OPR

NYC-TA EAST NY BUS DEPOT & SHOPS (Continued) **1004566769**

Default Air Classification Code: SMI
Air Program: New Source Performance Standards
Activity Date: 2009-02-02 00:00:00
Activity Status Date: 2016-05-02 13:12:11
Activity Group: Compliance Monitoring
Activity Type: Inspection/Evaluation
Activity Status: Active

Region Code: 02
Programmatic ID: AIR NY0000002610500262
Facility Registry ID: 110001602533
Air Operating Status Code: OPR
Default Air Classification Code: SMI
Air Program: New Source Performance Standards
Activity Date: 2014-02-08 00:00:00
Activity Status Date: 2016-05-02 13:12:17
Activity Group: Compliance Monitoring
Activity Type: Inspection/Evaluation
Activity Status: Active

Region Code: 02
Programmatic ID: AIR NY0000002610500262
Facility Registry ID: 110001602533
Air Operating Status Code: OPR
Default Air Classification Code: SMI
Air Program: New Source Performance Standards
Activity Date: 2015-02-05 00:00:00
Activity Status Date: 2016-05-02 13:12:17
Activity Group: Compliance Monitoring
Activity Type: Inspection/Evaluation
Activity Status: Active

Region Code: 02
Programmatic ID: AIR NY0000002610500262
Facility Registry ID: 110001602533
Air Operating Status Code: OPR
Default Air Classification Code: SMI
Air Program: New Source Performance Standards
Activity Date: 2016-02-02 00:00:00
Activity Status Date: 2016-06-09 07:01:21
Activity Group: Compliance Monitoring
Activity Type: Inspection/Evaluation
Activity Status: Active

Region Code: 02
Programmatic ID: AIR NY0000002610500262
Facility Registry ID: 110001602533
Air Operating Status Code: OPR
Default Air Classification Code: SMI
Air Program: New Source Performance Standards
Activity Date: 2016-03-21 00:00:00
Activity Status Date: 2016-05-02 13:12:17
Activity Group: Compliance Monitoring
Activity Type: Inspection/Evaluation
Activity Status: Active

Region Code: 02

NYC-TA EAST NY BUS DEPOT & SHOPS (Continued) **1004566769**

Programmatic ID: AIR NY0000002610500262
Facility Registry ID: 110001602533
Air Operating Status Code: OPR
Default Air Classification Code: SMI
Air Program: New Source Performance Standards
Activity Date: 2016-05-26 00:00:00
Activity Status Date: 2016-06-09 07:01:20
Activity Group: Compliance Monitoring
Activity Type: Inspection/Evaluation
Activity Status: Active

Region Code: 02
Programmatic ID: AIR NY0000002610500262
Facility Registry ID: 110001602533
Air Operating Status Code: OPR
Default Air Classification Code: SMI
Air Program: New Source Performance Standards
Activity Date: 1999-10-14 00:00:00
Activity Status Date: Not reported
Activity Group: Compliance Monitoring
Activity Type: Inspection/Evaluation
Activity Status: Not reported

Region Code: 02
Programmatic ID: AIR NY0000002610500262
Facility Registry ID: 110001602533
Air Operating Status Code: OPR
Default Air Classification Code: SMI
Air Program: New Source Performance Standards
Activity Date: 2000-03-22 00:00:00
Activity Status Date: Not reported
Activity Group: Compliance Monitoring
Activity Type: Inspection/Evaluation
Activity Status: Not reported

Region Code: 02
Programmatic ID: AIR NY0000002610500262
Facility Registry ID: 110001602533
Air Operating Status Code: OPR
Default Air Classification Code: SMI
Air Program: New Source Performance Standards
Activity Date: 2000-09-20 00:00:00
Activity Status Date: Not reported
Activity Group: Compliance Monitoring
Activity Type: Inspection/Evaluation
Activity Status: Not reported

Region Code: 02
Programmatic ID: AIR NY0000002610500262
Facility Registry ID: 110001602533
Air Operating Status Code: OPR
Default Air Classification Code: SMI
Air Program: New Source Performance Standards
Activity Date: 2001-11-14 00:00:00
Activity Status Date: Not reported
Activity Group: Compliance Monitoring
Activity Type: Inspection/Evaluation

NYC-TA EAST NY BUS DEPOT & SHOPS (Continued) **1004566769**

Activity Status: Not reported

Region Code: 02
Programmatic ID: AIR NY0000002610500262
Facility Registry ID: 110001602533
Air Operating Status Code: OPR
Default Air Classification Code: SMI
Air Program: New Source Performance Standards
Activity Date: 2002-09-09 00:00:00
Activity Status Date: Not reported
Activity Group: Compliance Monitoring
Activity Type: Inspection/Evaluation
Activity Status: Not reported

Region Code: 02
Programmatic ID: AIR NY0000002610500262
Facility Registry ID: 110001602533
Air Operating Status Code: OPR
Default Air Classification Code: SMI
Air Program: New Source Performance Standards
Activity Date: 2002-09-12 00:00:00
Activity Status Date: Not reported
Activity Group: Compliance Monitoring
Activity Type: Inspection/Evaluation
Activity Status: Not reported

Region Code: 02
Programmatic ID: AIR NY0000002610500262
Facility Registry ID: 110001602533
Air Operating Status Code: OPR
Default Air Classification Code: SMI
Air Program: New Source Performance Standards
Activity Date: 2003-01-30 00:00:00
Activity Status Date: Not reported
Activity Group: Compliance Monitoring
Activity Type: Inspection/Evaluation
Activity Status: Not reported

Region Code: 02
Programmatic ID: AIR NY0000002610500262
Facility Registry ID: 110001602533
Air Operating Status Code: OPR
Default Air Classification Code: SMI
Air Program: New Source Performance Standards
Activity Date: 2003-02-20 00:00:00
Activity Status Date: Not reported
Activity Group: Compliance Monitoring
Activity Type: Inspection/Evaluation
Activity Status: Not reported

Region Code: 02
Programmatic ID: AIR NY0000002610500262
Facility Registry ID: 110001602533
Air Operating Status Code: OPR
Default Air Classification Code: SMI
Air Program: New Source Performance Standards
Activity Date: 2003-08-11 00:00:00

NYC-TA EAST NY BUS DEPOT & SHOPS (Continued) **1004566769**

Activity Status Date: Not reported
Activity Group: Compliance Monitoring
Activity Type: Inspection/Evaluation
Activity Status: Not reported

Region Code: 02
Programmatic ID: AIR NY0000002610500262
Facility Registry ID: 110001602533
Air Operating Status Code: OPR
Default Air Classification Code: SMI
Air Program: New Source Performance Standards
Activity Date: 2003-09-11 00:00:00
Activity Status Date: Not reported
Activity Group: Compliance Monitoring
Activity Type: Inspection/Evaluation
Activity Status: Not reported

Region Code: 02
Programmatic ID: AIR NY0000002610500262
Facility Registry ID: 110001602533
Air Operating Status Code: OPR
Default Air Classification Code: SMI
Air Program: New Source Performance Standards
Activity Date: 2003-09-15 00:00:00
Activity Status Date: Not reported
Activity Group: Compliance Monitoring
Activity Type: Inspection/Evaluation
Activity Status: Not reported

Region Code: 02
Programmatic ID: AIR NY0000002610500262
Facility Registry ID: 110001602533
Air Operating Status Code: OPR
Default Air Classification Code: SMI
Air Program: New Source Performance Standards
Activity Date: 2004-02-03 00:00:00
Activity Status Date: Not reported
Activity Group: Compliance Monitoring
Activity Type: Inspection/Evaluation
Activity Status: Not reported

Region Code: 02
Programmatic ID: AIR NY0000002610500262
Facility Registry ID: 110001602533
Air Operating Status Code: OPR
Default Air Classification Code: SMI
Air Program: New Source Performance Standards
Activity Date: 2004-03-10 00:00:00
Activity Status Date: Not reported
Activity Group: Compliance Monitoring
Activity Type: Inspection/Evaluation
Activity Status: Not reported

Region Code: 02
Programmatic ID: AIR NY0000002610500262
Facility Registry ID: 110001602533
Air Operating Status Code: OPR

NYC-TA EAST NY BUS DEPOT & SHOPS (Continued) **1004566769**

Default Air Classification Code: SMI
Air Program: New Source Performance Standards
Activity Date: 2004-08-03 00:00:00
Activity Status Date: Not reported
Activity Group: Compliance Monitoring
Activity Type: Inspection/Evaluation
Activity Status: Not reported

Region Code: 02
Programmatic ID: AIR NY0000002610500262
Facility Registry ID: 110001602533
Air Operating Status Code: OPR
Default Air Classification Code: SMI
Air Program: New Source Performance Standards
Activity Date: 2005-02-01 00:00:00
Activity Status Date: Not reported
Activity Group: Compliance Monitoring
Activity Type: Inspection/Evaluation
Activity Status: Not reported

Region Code: 02
Programmatic ID: AIR NY0000002610500262
Facility Registry ID: 110001602533
Air Operating Status Code: OPR
Default Air Classification Code: SMI
Air Program: New Source Performance Standards
Activity Date: 2005-04-08 00:00:00
Activity Status Date: Not reported
Activity Group: Compliance Monitoring
Activity Type: Inspection/Evaluation
Activity Status: Not reported

Region Code: 02
Programmatic ID: AIR NY0000002610500262
Facility Registry ID: 110001602533
Air Operating Status Code: OPR
Default Air Classification Code: SMI
Air Program: New Source Performance Standards
Activity Date: 2005-07-25 00:00:00
Activity Status Date: Not reported
Activity Group: Compliance Monitoring
Activity Type: Inspection/Evaluation
Activity Status: Not reported

Region Code: 02
Programmatic ID: AIR NY0000002610500262
Facility Registry ID: 110001602533
Air Operating Status Code: OPR
Default Air Classification Code: SMI
Air Program: New Source Performance Standards
Activity Date: 2005-08-01 00:00:00
Activity Status Date: Not reported
Activity Group: Compliance Monitoring
Activity Type: Inspection/Evaluation
Activity Status: Not reported

Region Code: 02

NYC-TA EAST NY BUS DEPOT & SHOPS (Continued) **1004566769**

Programmatic ID: AIR NY0000002610500262
Facility Registry ID: 110001602533
Air Operating Status Code: OPR
Default Air Classification Code: SMI
Air Program: New Source Performance Standards
Activity Date: 2005-08-15 00:00:00
Activity Status Date: Not reported
Activity Group: Compliance Monitoring
Activity Type: Inspection/Evaluation
Activity Status: Not reported

Region Code: 02
Programmatic ID: AIR NY0000002610500262
Facility Registry ID: 110001602533
Air Operating Status Code: OPR
Default Air Classification Code: SMI
Air Program: New Source Performance Standards
Activity Date: 2006-01-30 00:00:00
Activity Status Date: Not reported
Activity Group: Compliance Monitoring
Activity Type: Inspection/Evaluation
Activity Status: Not reported

Region Code: 02
Programmatic ID: AIR NY0000002610500262
Facility Registry ID: 110001602533
Air Operating Status Code: OPR
Default Air Classification Code: SMI
Air Program: New Source Performance Standards
Activity Date: 2006-06-27 00:00:00
Activity Status Date: Not reported
Activity Group: Compliance Monitoring
Activity Type: Inspection/Evaluation
Activity Status: Not reported

Region Code: 02
Programmatic ID: AIR NY0000002610500262
Facility Registry ID: 110001602533
Air Operating Status Code: OPR
Default Air Classification Code: SMI
Air Program: New Source Performance Standards
Activity Date: 2006-06-30 00:00:00
Activity Status Date: Not reported
Activity Group: Compliance Monitoring
Activity Type: Inspection/Evaluation
Activity Status: Not reported

Region Code: 02
Programmatic ID: AIR NY0000002610500262
Facility Registry ID: 110001602533
Air Operating Status Code: OPR
Default Air Classification Code: SMI
Air Program: New Source Performance Standards
Activity Date: 2006-12-28 00:00:00
Activity Status Date: Not reported
Activity Group: Compliance Monitoring
Activity Type: Inspection/Evaluation

NYC-TA EAST NY BUS DEPOT & SHOPS (Continued) **1004566769**

Activity Status: Not reported

Region Code: 02
Programmatic ID: AIR NY0000002610500262
Facility Registry ID: 110001602533
Air Operating Status Code: OPR
Default Air Classification Code: SMI
Air Program: New Source Performance Standards
Activity Date: 2007-02-01 00:00:00
Activity Status Date: Not reported
Activity Group: Compliance Monitoring
Activity Type: Inspection/Evaluation
Activity Status: Not reported

Region Code: 02
Programmatic ID: AIR NY0000002610500262
Facility Registry ID: 110001602533
Air Operating Status Code: OPR
Default Air Classification Code: SMI
Air Program: New Source Performance Standards
Activity Date: 2007-05-14 00:00:00
Activity Status Date: Not reported
Activity Group: Compliance Monitoring
Activity Type: Inspection/Evaluation
Activity Status: Not reported

Region Code: 02
Programmatic ID: AIR NY0000002610500262
Facility Registry ID: 110001602533
Air Operating Status Code: OPR
Default Air Classification Code: SMI
Air Program: New Source Performance Standards
Activity Date: 2007-06-12 00:00:00
Activity Status Date: Not reported
Activity Group: Compliance Monitoring
Activity Type: Inspection/Evaluation
Activity Status: Not reported

Region Code: 02
Programmatic ID: AIR NY0000002610500262
Facility Registry ID: 110001602533
Air Operating Status Code: OPR
Default Air Classification Code: SMI
Air Program: New Source Performance Standards
Activity Date: 2008-01-31 00:00:00
Activity Status Date: Not reported
Activity Group: Compliance Monitoring
Activity Type: Inspection/Evaluation
Activity Status: Not reported

Region Code: 02
Programmatic ID: AIR NY0000002610500262
Facility Registry ID: 110001602533
Air Operating Status Code: OPR
Default Air Classification Code: SMI
Air Program: New Source Performance Standards
Activity Date: 2008-07-31 00:00:00

NYC-TA EAST NY BUS DEPOT & SHOPS (Continued) **1004566769**

Activity Status Date: Not reported
Activity Group: Compliance Monitoring
Activity Type: Inspection/Evaluation
Activity Status: Not reported

Region Code: 02
Programmatic ID: AIR NY0000002610500262
Facility Registry ID: 110001602533
Air Operating Status Code: OPR
Default Air Classification Code: SMI
Air Program: New Source Performance Standards
Activity Date: 2008-08-07 00:00:00
Activity Status Date: Not reported
Activity Group: Compliance Monitoring
Activity Type: Inspection/Evaluation
Activity Status: Not reported

Region Code: 02
Programmatic ID: AIR NY0000002610500262
Facility Registry ID: 110001602533
Air Operating Status Code: OPR
Default Air Classification Code: SMI
Air Program: New Source Performance Standards
Activity Date: 2008-08-19 00:00:00
Activity Status Date: Not reported
Activity Group: Compliance Monitoring
Activity Type: Inspection/Evaluation
Activity Status: Not reported

Region Code: 02
Programmatic ID: AIR NY0000002610500262
Facility Registry ID: 110001602533
Air Operating Status Code: OPR
Default Air Classification Code: SMI
Air Program: New Source Performance Standards
Activity Date: 2009-02-02 00:00:00
Activity Status Date: Not reported
Activity Group: Compliance Monitoring
Activity Type: Inspection/Evaluation
Activity Status: Not reported

Region Code: 02
Programmatic ID: AIR NY0000002610500262
Facility Registry ID: 110001602533
Air Operating Status Code: OPR
Default Air Classification Code: SMI
Air Program: New Source Performance Standards
Activity Date: 2009-03-05 00:00:00
Activity Status Date: Not reported
Activity Group: Compliance Monitoring
Activity Type: Inspection/Evaluation
Activity Status: Not reported

Region Code: 02
Programmatic ID: AIR NY0000002610500262
Facility Registry ID: 110001602533
Air Operating Status Code: OPR

NYC-TA EAST NY BUS DEPOT & SHOPS (Continued) **1004566769**

Default Air Classification Code: SMI
Air Program: New Source Performance Standards
Activity Date: 2009-03-19 00:00:00
Activity Status Date: Not reported
Activity Group: Compliance Monitoring
Activity Type: Inspection/Evaluation
Activity Status: Not reported

Region Code: 02
Programmatic ID: AIR NY0000002610500262
Facility Registry ID: 110001602533
Air Operating Status Code: OPR
Default Air Classification Code: SMI
Air Program: New Source Performance Standards
Activity Date: 2009-04-30 00:00:00
Activity Status Date: Not reported
Activity Group: Compliance Monitoring
Activity Type: Inspection/Evaluation
Activity Status: Not reported

Region Code: 02
Programmatic ID: AIR NY0000002610500262
Facility Registry ID: 110001602533
Air Operating Status Code: OPR
Default Air Classification Code: SMI
Air Program: New Source Performance Standards
Activity Date: 2009-08-03 00:00:00
Activity Status Date: Not reported
Activity Group: Compliance Monitoring
Activity Type: Inspection/Evaluation
Activity Status: Not reported

Region Code: 02
Programmatic ID: AIR NY0000002610500262
Facility Registry ID: 110001602533
Air Operating Status Code: OPR
Default Air Classification Code: SMI
Air Program: New Source Performance Standards
Activity Date: 2009-08-18 00:00:00
Activity Status Date: Not reported
Activity Group: Compliance Monitoring
Activity Type: Inspection/Evaluation
Activity Status: Not reported

Region Code: 02
Programmatic ID: AIR NY0000002610500262
Facility Registry ID: 110001602533
Air Operating Status Code: OPR
Default Air Classification Code: SMI
Air Program: New Source Performance Standards
Activity Date: 2010-02-03 00:00:00
Activity Status Date: Not reported
Activity Group: Compliance Monitoring
Activity Type: Inspection/Evaluation
Activity Status: Not reported

Region Code: 02

NYC-TA EAST NY BUS DEPOT & SHOPS (Continued) **1004566769**

Programmatic ID: AIR NY0000002610500262
Facility Registry ID: 110001602533
Air Operating Status Code: OPR
Default Air Classification Code: SMI
Air Program: New Source Performance Standards
Activity Date: 2010-08-02 00:00:00
Activity Status Date: Not reported
Activity Group: Compliance Monitoring
Activity Type: Inspection/Evaluation
Activity Status: Not reported

Region Code: 02
Programmatic ID: AIR NY0000002610500262
Facility Registry ID: 110001602533
Air Operating Status Code: OPR
Default Air Classification Code: SMI
Air Program: New Source Performance Standards
Activity Date: 2010-08-11 00:00:00
Activity Status Date: Not reported
Activity Group: Compliance Monitoring
Activity Type: Inspection/Evaluation
Activity Status: Not reported

Region Code: 02
Programmatic ID: AIR NY0000002610500262
Facility Registry ID: 110001602533
Air Operating Status Code: OPR
Default Air Classification Code: SMI
Air Program: New Source Performance Standards
Activity Date: 2011-01-31 00:00:00
Activity Status Date: Not reported
Activity Group: Compliance Monitoring
Activity Type: Inspection/Evaluation
Activity Status: Not reported

Region Code: 02
Programmatic ID: AIR NY0000002610500262
Facility Registry ID: 110001602533
Air Operating Status Code: OPR
Default Air Classification Code: SMI
Air Program: New Source Performance Standards
Activity Date: 2011-04-14 00:00:00
Activity Status Date: Not reported
Activity Group: Compliance Monitoring
Activity Type: Inspection/Evaluation
Activity Status: Not reported

Region Code: 02
Programmatic ID: AIR NY0000002610500262
Facility Registry ID: 110001602533
Air Operating Status Code: OPR
Default Air Classification Code: SMI
Air Program: New Source Performance Standards
Activity Date: 2011-07-28 00:00:00
Activity Status Date: Not reported
Activity Group: Compliance Monitoring
Activity Type: Inspection/Evaluation

NYC-TA EAST NY BUS DEPOT & SHOPS (Continued) **1004566769**

Activity Status: Not reported

Region Code: 02
Programmatic ID: AIR NY0000002610500262
Facility Registry ID: 110001602533
Air Operating Status Code: OPR
Default Air Classification Code: SMI
Air Program: New Source Performance Standards
Activity Date: 2011-09-01 00:00:00
Activity Status Date: Not reported
Activity Group: Compliance Monitoring
Activity Type: Inspection/Evaluation
Activity Status: Not reported

Region Code: 02
Programmatic ID: AIR NY0000002610500262
Facility Registry ID: 110001602533
Air Operating Status Code: OPR
Default Air Classification Code: SMI
Air Program: New Source Performance Standards
Activity Date: 2012-02-01 00:00:00
Activity Status Date: Not reported
Activity Group: Compliance Monitoring
Activity Type: Inspection/Evaluation
Activity Status: Not reported

Region Code: 02
Programmatic ID: AIR NY0000002610500262
Facility Registry ID: 110001602533
Air Operating Status Code: OPR
Default Air Classification Code: SMI
Air Program: New Source Performance Standards
Activity Date: 2012-08-02 00:00:00
Activity Status Date: Not reported
Activity Group: Compliance Monitoring
Activity Type: Inspection/Evaluation
Activity Status: Not reported

Region Code: 02
Programmatic ID: AIR NY0000002610500262
Facility Registry ID: 110001602533
Air Operating Status Code: OPR
Default Air Classification Code: SMI
Air Program: New Source Performance Standards
Activity Date: 2013-01-31 00:00:00
Activity Status Date: Not reported
Activity Group: Compliance Monitoring
Activity Type: Inspection/Evaluation
Activity Status: Not reported

Region Code: 02
Programmatic ID: AIR NY0000002610500262
Facility Registry ID: 110001602533
Air Operating Status Code: OPR
Default Air Classification Code: SMI
Air Program: Operating Permits
Activity Date: 2012-08-15 00:00:00

NYC-TA EAST NY BUS DEPOT & SHOPS (Continued) **1004566769**

Activity Status Date: 2012-09-18 11:43:01
Activity Group: Compliance Monitoring
Activity Type: Inspection/Evaluation
Activity Status: Active

Region Code: 02
Programmatic ID: AIR NY0000002610500262
Facility Registry ID: 110001602533
Air Operating Status Code: OPR
Default Air Classification Code: SMI
Air Program: State Implementation Plan for National Primary and Secondary Ambient Air Quality Standards
Activity Date: 2007-06-12 00:00:00
Activity Status Date: 2008-10-06 00:00:00
Activity Group: Case File
Activity Type: Case File
Activity Status: Resolved

Region Code: 02
Programmatic ID: AIR NY0000002610500262
Facility Registry ID: 110001602533
Air Operating Status Code: OPR
Default Air Classification Code: SMI
Air Program: State Implementation Plan for National Primary and Secondary Ambient Air Quality Standards
Activity Date: 2008-07-31 00:00:00
Activity Status Date: 2016-05-02 13:12:11
Activity Group: Compliance Monitoring
Activity Type: Inspection/Evaluation
Activity Status: Active

Region Code: 02
Programmatic ID: AIR NY0000002610500262
Facility Registry ID: 110001602533
Air Operating Status Code: OPR
Default Air Classification Code: SMI
Air Program: State Implementation Plan for National Primary and Secondary Ambient Air Quality Standards
Activity Date: 2009-02-02 00:00:00
Activity Status Date: 2016-05-02 13:12:11
Activity Group: Compliance Monitoring
Activity Type: Inspection/Evaluation
Activity Status: Active

Region Code: 02
Programmatic ID: AIR NY0000002610500262
Facility Registry ID: 110001602533
Air Operating Status Code: OPR
Default Air Classification Code: SMI
Air Program: State Implementation Plan for National Primary and Secondary Ambient Air Quality Standards
Activity Date: 2014-02-08 00:00:00
Activity Status Date: 2016-05-02 13:12:17
Activity Group: Compliance Monitoring
Activity Type: Inspection/Evaluation
Activity Status: Active

Region Code: 02
Programmatic ID: AIR NY0000002610500262
Facility Registry ID: 110001602533
Air Operating Status Code: OPR

NYC-TA EAST NY BUS DEPOT & SHOPS (Continued) **1004566769**

Default Air Classification Code: SMI
Air Program: State Implementation Plan for National Primary and Secondary Ambient Air Quality Standards
Activity Date: 2015-02-05 00:00:00
Activity Status Date: 2016-05-02 13:12:17
Activity Group: Compliance Monitoring
Activity Type: Inspection/Evaluation
Activity Status: Active

Region Code: 02
Programmatic ID: AIR NY0000002610500262
Facility Registry ID: 110001602533
Air Operating Status Code: OPR
Default Air Classification Code: SMI
Air Program: State Implementation Plan for National Primary and Secondary Ambient Air Quality Standards
Activity Date: 2016-02-02 00:00:00
Activity Status Date: 2016-06-09 07:01:21
Activity Group: Compliance Monitoring
Activity Type: Inspection/Evaluation
Activity Status: Active

Region Code: 02
Programmatic ID: AIR NY0000002610500262
Facility Registry ID: 110001602533
Air Operating Status Code: OPR
Default Air Classification Code: SMI
Air Program: State Implementation Plan for National Primary and Secondary Ambient Air Quality Standards
Activity Date: 2016-03-21 00:00:00
Activity Status Date: 2016-05-02 13:12:17
Activity Group: Compliance Monitoring
Activity Type: Inspection/Evaluation
Activity Status: Active

Region Code: 02
Programmatic ID: AIR NY0000002610500262
Facility Registry ID: 110001602533
Air Operating Status Code: OPR
Default Air Classification Code: SMI
Air Program: State Implementation Plan for National Primary and Secondary Ambient Air Quality Standards
Activity Date: 2016-05-26 00:00:00
Activity Status Date: 2016-06-09 07:01:20
Activity Group: Compliance Monitoring
Activity Type: Inspection/Evaluation
Activity Status: Active

Region Code: 02
Programmatic ID: AIR NY0000002610500262
Facility Registry ID: 110001602533
Air Operating Status Code: OPR
Default Air Classification Code: SMI
Air Program: State Implementation Plan for National Primary and Secondary Ambient Air Quality Standards
Activity Date: 1997-09-12 00:00:00
Activity Status Date: Not reported
Activity Group: Compliance Monitoring
Activity Type: Inspection/Evaluation
Activity Status: Not reported

Region Code: 02

NYC-TA EAST NY BUS DEPOT & SHOPS (Continued) **1004566769**

Programmatic ID: AIR NY0000002610500262
Facility Registry ID: 110001602533
Air Operating Status Code: OPR
Default Air Classification Code: SMI
Air Program: State Implementation Plan for National Primary and Secondary Ambient Air Quality Standards
Activity Date: 1999-10-14 00:00:00
Activity Status Date: Not reported
Activity Group: Compliance Monitoring
Activity Type: Inspection/Evaluation
Activity Status: Not reported

Region Code: 02
Programmatic ID: AIR NY0000002610500262
Facility Registry ID: 110001602533
Air Operating Status Code: OPR
Default Air Classification Code: SMI
Air Program: State Implementation Plan for National Primary and Secondary Ambient Air Quality Standards
Activity Date: 2000-03-22 00:00:00
Activity Status Date: Not reported
Activity Group: Compliance Monitoring
Activity Type: Inspection/Evaluation
Activity Status: Not reported

Region Code: 02
Programmatic ID: AIR NY0000002610500262
Facility Registry ID: 110001602533
Air Operating Status Code: OPR
Default Air Classification Code: SMI
Air Program: State Implementation Plan for National Primary and Secondary Ambient Air Quality Standards
Activity Date: 2000-09-20 00:00:00
Activity Status Date: Not reported
Activity Group: Compliance Monitoring
Activity Type: Inspection/Evaluation
Activity Status: Not reported

Region Code: 02
Programmatic ID: AIR NY0000002610500262
Facility Registry ID: 110001602533
Air Operating Status Code: OPR
Default Air Classification Code: SMI
Air Program: State Implementation Plan for National Primary and Secondary Ambient Air Quality Standards
Activity Date: 2001-11-14 00:00:00
Activity Status Date: Not reported
Activity Group: Compliance Monitoring
Activity Type: Inspection/Evaluation
Activity Status: Not reported

Region Code: 02
Programmatic ID: AIR NY0000002610500262
Facility Registry ID: 110001602533
Air Operating Status Code: OPR
Default Air Classification Code: SMI
Air Program: State Implementation Plan for National Primary and Secondary Ambient Air Quality Standards
Activity Date: 2002-09-09 00:00:00
Activity Status Date: Not reported
Activity Group: Compliance Monitoring
Activity Type: Inspection/Evaluation

NYC-TA EAST NY BUS DEPOT & SHOPS (Continued) **1004566769**

Activity Status: Not reported

Region Code: 02
Programmatic ID: AIR NY0000002610500262
Facility Registry ID: 110001602533
Air Operating Status Code: OPR
Default Air Classification Code: SMI
Air Program: State Implementation Plan for National Primary and Secondary Ambient Air Quality Standards
Activity Date: 2002-09-12 00:00:00
Activity Status Date: Not reported
Activity Group: Compliance Monitoring
Activity Type: Inspection/Evaluation
Activity Status: Not reported

Region Code: 02
Programmatic ID: AIR NY0000002610500262
Facility Registry ID: 110001602533
Air Operating Status Code: OPR
Default Air Classification Code: SMI
Air Program: State Implementation Plan for National Primary and Secondary Ambient Air Quality Standards
Activity Date: 2003-01-30 00:00:00
Activity Status Date: Not reported
Activity Group: Compliance Monitoring
Activity Type: Inspection/Evaluation
Activity Status: Not reported

Region Code: 02
Programmatic ID: AIR NY0000002610500262
Facility Registry ID: 110001602533
Air Operating Status Code: OPR
Default Air Classification Code: SMI
Air Program: State Implementation Plan for National Primary and Secondary Ambient Air Quality Standards
Activity Date: 2003-02-20 00:00:00
Activity Status Date: Not reported
Activity Group: Compliance Monitoring
Activity Type: Inspection/Evaluation
Activity Status: Not reported

Region Code: 02
Programmatic ID: AIR NY0000002610500262
Facility Registry ID: 110001602533
Air Operating Status Code: OPR
Default Air Classification Code: SMI
Air Program: State Implementation Plan for National Primary and Secondary Ambient Air Quality Standards
Activity Date: 2003-08-11 00:00:00
Activity Status Date: Not reported
Activity Group: Compliance Monitoring
Activity Type: Inspection/Evaluation
Activity Status: Not reported

Region Code: 02
Programmatic ID: AIR NY0000002610500262
Facility Registry ID: 110001602533
Air Operating Status Code: OPR
Default Air Classification Code: SMI
Air Program: State Implementation Plan for National Primary and Secondary Ambient Air Quality Standards
Activity Date: 2003-09-11 00:00:00

NYC-TA EAST NY BUS DEPOT & SHOPS (Continued) **1004566769**

Activity Status Date: Not reported
Activity Group: Compliance Monitoring
Activity Type: Inspection/Evaluation
Activity Status: Not reported

Region Code: 02
Programmatic ID: AIR NY0000002610500262
Facility Registry ID: 110001602533
Air Operating Status Code: OPR
Default Air Classification Code: SMI
Air Program: State Implementation Plan for National Primary and Secondary Ambient Air Quality Standards
Activity Date: 2003-09-15 00:00:00
Activity Status Date: Not reported
Activity Group: Compliance Monitoring
Activity Type: Inspection/Evaluation
Activity Status: Not reported

Region Code: 02
Programmatic ID: AIR NY0000002610500262
Facility Registry ID: 110001602533
Air Operating Status Code: OPR
Default Air Classification Code: SMI
Air Program: State Implementation Plan for National Primary and Secondary Ambient Air Quality Standards
Activity Date: 2004-02-03 00:00:00
Activity Status Date: Not reported
Activity Group: Compliance Monitoring
Activity Type: Inspection/Evaluation
Activity Status: Not reported

Region Code: 02
Programmatic ID: AIR NY0000002610500262
Facility Registry ID: 110001602533
Air Operating Status Code: OPR
Default Air Classification Code: SMI
Air Program: State Implementation Plan for National Primary and Secondary Ambient Air Quality Standards
Activity Date: 2004-03-10 00:00:00
Activity Status Date: Not reported
Activity Group: Compliance Monitoring
Activity Type: Inspection/Evaluation
Activity Status: Not reported

Region Code: 02
Programmatic ID: AIR NY0000002610500262
Facility Registry ID: 110001602533
Air Operating Status Code: OPR
Default Air Classification Code: SMI
Air Program: State Implementation Plan for National Primary and Secondary Ambient Air Quality Standards
Activity Date: 2004-08-03 00:00:00
Activity Status Date: Not reported
Activity Group: Compliance Monitoring
Activity Type: Inspection/Evaluation
Activity Status: Not reported

Region Code: 02
Programmatic ID: AIR NY0000002610500262
Facility Registry ID: 110001602533
Air Operating Status Code: OPR

NYC-TA EAST NY BUS DEPOT & SHOPS (Continued) **1004566769**

Default Air Classification Code: SMI
Air Program: State Implementation Plan for National Primary and Secondary Ambient Air Quality Standards
Activity Date: 2005-02-01 00:00:00
Activity Status Date: Not reported
Activity Group: Compliance Monitoring
Activity Type: Inspection/Evaluation
Activity Status: Not reported

Region Code: 02
Programmatic ID: AIR NY0000002610500262
Facility Registry ID: 110001602533
Air Operating Status Code: OPR
Default Air Classification Code: SMI
Air Program: State Implementation Plan for National Primary and Secondary Ambient Air Quality Standards
Activity Date: 2005-04-08 00:00:00
Activity Status Date: Not reported
Activity Group: Compliance Monitoring
Activity Type: Inspection/Evaluation
Activity Status: Not reported

Region Code: 02
Programmatic ID: AIR NY0000002610500262
Facility Registry ID: 110001602533
Air Operating Status Code: OPR
Default Air Classification Code: SMI
Air Program: State Implementation Plan for National Primary and Secondary Ambient Air Quality Standards
Activity Date: 2005-07-25 00:00:00
Activity Status Date: Not reported
Activity Group: Compliance Monitoring
Activity Type: Inspection/Evaluation
Activity Status: Not reported

Region Code: 02
Programmatic ID: AIR NY0000002610500262
Facility Registry ID: 110001602533
Air Operating Status Code: OPR
Default Air Classification Code: SMI
Air Program: State Implementation Plan for National Primary and Secondary Ambient Air Quality Standards
Activity Date: 2005-08-01 00:00:00
Activity Status Date: Not reported
Activity Group: Compliance Monitoring
Activity Type: Inspection/Evaluation
Activity Status: Not reported

Region Code: 02
Programmatic ID: AIR NY0000002610500262
Facility Registry ID: 110001602533
Air Operating Status Code: OPR
Default Air Classification Code: SMI
Air Program: State Implementation Plan for National Primary and Secondary Ambient Air Quality Standards
Activity Date: 2005-08-15 00:00:00
Activity Status Date: Not reported
Activity Group: Compliance Monitoring
Activity Type: Inspection/Evaluation
Activity Status: Not reported

Region Code: 02

NYC-TA EAST NY BUS DEPOT & SHOPS (Continued) **1004566769**

Programmatic ID: AIR NY0000002610500262
Facility Registry ID: 110001602533
Air Operating Status Code: OPR
Default Air Classification Code: SMI
Air Program: State Implementation Plan for National Primary and Secondary Ambient Air Quality Standards
Activity Date: 2006-01-30 00:00:00
Activity Status Date: Not reported
Activity Group: Compliance Monitoring
Activity Type: Inspection/Evaluation
Activity Status: Not reported

Region Code: 02
Programmatic ID: AIR NY0000002610500262
Facility Registry ID: 110001602533
Air Operating Status Code: OPR
Default Air Classification Code: SMI
Air Program: State Implementation Plan for National Primary and Secondary Ambient Air Quality Standards
Activity Date: 2006-06-30 00:00:00
Activity Status Date: Not reported
Activity Group: Compliance Monitoring
Activity Type: Inspection/Evaluation
Activity Status: Not reported

Region Code: 02
Programmatic ID: AIR NY0000002610500262
Facility Registry ID: 110001602533
Air Operating Status Code: OPR
Default Air Classification Code: SMI
Air Program: State Implementation Plan for National Primary and Secondary Ambient Air Quality Standards
Activity Date: 2007-02-01 00:00:00
Activity Status Date: Not reported
Activity Group: Compliance Monitoring
Activity Type: Inspection/Evaluation
Activity Status: Not reported

Region Code: 02
Programmatic ID: AIR NY0000002610500262
Facility Registry ID: 110001602533
Air Operating Status Code: OPR
Default Air Classification Code: SMI
Air Program: State Implementation Plan for National Primary and Secondary Ambient Air Quality Standards
Activity Date: 2007-05-14 00:00:00
Activity Status Date: Not reported
Activity Group: Compliance Monitoring
Activity Type: Inspection/Evaluation
Activity Status: Not reported

Region Code: 02
Programmatic ID: AIR NY0000002610500262
Facility Registry ID: 110001602533
Air Operating Status Code: OPR
Default Air Classification Code: SMI
Air Program: State Implementation Plan for National Primary and Secondary Ambient Air Quality Standards
Activity Date: 2007-06-12 00:00:00
Activity Status Date: Not reported
Activity Group: Compliance Monitoring
Activity Type: Inspection/Evaluation

NYC-TA EAST NY BUS DEPOT & SHOPS (Continued) **1004566769**

Activity Status: Not reported

Region Code: 02
Programmatic ID: AIR NY0000002610500262
Facility Registry ID: 110001602533
Air Operating Status Code: OPR
Default Air Classification Code: SMI
Air Program: State Implementation Plan for National Primary and Secondary Ambient Air Quality Standards
Activity Date: 2008-01-31 00:00:00
Activity Status Date: Not reported
Activity Group: Compliance Monitoring
Activity Type: Inspection/Evaluation
Activity Status: Not reported

Region Code: 02
Programmatic ID: AIR NY0000002610500262
Facility Registry ID: 110001602533
Air Operating Status Code: OPR
Default Air Classification Code: SMI
Air Program: State Implementation Plan for National Primary and Secondary Ambient Air Quality Standards
Activity Date: 2008-07-31 00:00:00
Activity Status Date: Not reported
Activity Group: Compliance Monitoring
Activity Type: Inspection/Evaluation
Activity Status: Not reported

Region Code: 02
Programmatic ID: AIR NY0000002610500262
Facility Registry ID: 110001602533
Air Operating Status Code: OPR
Default Air Classification Code: SMI
Air Program: State Implementation Plan for National Primary and Secondary Ambient Air Quality Standards
Activity Date: 2008-08-07 00:00:00
Activity Status Date: Not reported
Activity Group: Compliance Monitoring
Activity Type: Inspection/Evaluation
Activity Status: Not reported

Region Code: 02
Programmatic ID: AIR NY0000002610500262
Facility Registry ID: 110001602533
Air Operating Status Code: OPR
Default Air Classification Code: SMI
Air Program: State Implementation Plan for National Primary and Secondary Ambient Air Quality Standards
Activity Date: 2008-08-19 00:00:00
Activity Status Date: Not reported
Activity Group: Compliance Monitoring
Activity Type: Inspection/Evaluation
Activity Status: Not reported

Region Code: 02
Programmatic ID: AIR NY0000002610500262
Facility Registry ID: 110001602533
Air Operating Status Code: OPR
Default Air Classification Code: SMI
Air Program: State Implementation Plan for National Primary and Secondary Ambient Air Quality Standards
Activity Date: 2009-02-02 00:00:00

NYC-TA EAST NY BUS DEPOT & SHOPS (Continued) **1004566769**

Activity Status Date: Not reported
Activity Group: Compliance Monitoring
Activity Type: Inspection/Evaluation
Activity Status: Not reported

Region Code: 02
Programmatic ID: AIR NY0000002610500262
Facility Registry ID: 110001602533
Air Operating Status Code: OPR
Default Air Classification Code: SMI
Air Program: State Implementation Plan for National Primary and Secondary Ambient Air Quality Standards
Activity Date: 2009-03-05 00:00:00
Activity Status Date: Not reported
Activity Group: Compliance Monitoring
Activity Type: Inspection/Evaluation
Activity Status: Not reported

Region Code: 02
Programmatic ID: AIR NY0000002610500262
Facility Registry ID: 110001602533
Air Operating Status Code: OPR
Default Air Classification Code: SMI
Air Program: State Implementation Plan for National Primary and Secondary Ambient Air Quality Standards
Activity Date: 2009-03-19 00:00:00
Activity Status Date: Not reported
Activity Group: Compliance Monitoring
Activity Type: Inspection/Evaluation
Activity Status: Not reported

AIRS:
Permit Type: ASF
Permit Status: Issued
Issue Date: 11/07/2016
Expiration Date: 11/06/2026
County Fips: Not reported
DEC Id: 2610500262
Emission Unit Id: Not reported
Process Id: Not reported
Contaminant Name/cas: Not reported
Epa Control Code: Not reported
Contol Eff: Not reported
Emissions: Not reported
Unit: Not reported
Auth Type Code: 2
Latitude: 40.67803212
Longitude: 73.898358387

Permit Type: ASF
Permit Status: Expired
Issue Date: 11/20/2012
Expiration Date: 11/06/2016
County Fips: Not reported
DEC Id: 2610500262
Emission Unit Id: Not reported
Process Id: Not reported
Contaminant Name/cas: Not reported

NYC-TA EAST NY BUS DEPOT & SHOPS (Continued) **1004566769**

Epa Control Code:	Not reported
Contol Eff:	Not reported
Emissions:	Not reported
Unit:	Not reported
Auth Type Code:	7
Latitude:	40.67803212
Longitude:	73.898358387

Permit Type:	ATV
Permit Status:	Expired
Issue Date:	10/28/2005
Expiration Date:	03/21/2007
County Fips:	Not reported
DEC Id:	2610500262
Emission Unit Id:	Not reported
Process Id:	Not reported
Contaminant Name/cas:	Not reported
Epa Control Code:	Not reported
Contol Eff:	Not reported
Emissions:	Not reported
Unit:	Not reported
Auth Type Code:	7
Latitude:	40.67803212
Longitude:	73.898358387

Permit Type:	ATV
Permit Status:	Expired
Issue Date:	05/16/2008
Expiration Date:	11/19/2012
County Fips:	Not reported
DEC Id:	2610500262
Emission Unit Id:	Not reported
Process Id:	Not reported
Contaminant Name/cas:	Not reported
Epa Control Code:	Not reported
Contol Eff:	Not reported
Emissions:	Not reported
Unit:	Not reported
Auth Type Code:	7
Latitude:	40.67803212
Longitude:	73.898358387

Permit Type:	ATV
Permit Status:	Expired
Issue Date:	03/22/2002
Expiration Date:	03/21/2007
County Fips:	Not reported
DEC Id:	2610500262
Emission Unit Id:	Not reported
Process Id:	Not reported
Contaminant Name/cas:	Not reported
Epa Control Code:	Not reported
Contol Eff:	Not reported
Emissions:	Not reported
Unit:	Not reported
Auth Type Code:	7
Latitude:	40.67803212

NYC-TA EAST NY BUS DEPOT & SHOPS (Continued) **1004566769**

Longitude:	73.898358387
Permit Type:	ATV
Permit Status:	Expired
Issue Date:	11/19/2012
Expiration Date:	Not reported
County Fips:	Not reported
DEC Id:	2610500262
Emission Unit Id:	Not reported
Process Id:	Not reported
Contaminant Name/cas:	Not reported
Epa Control Code:	Not reported
Contol Eff:	Not reported
Emissions:	Not reported
Unit:	Not reported
Auth Type Code:	7
Latitude:	40.67803212
Longitude:	73.898358387
Permit Type:	Not reported
Permit Status:	Not reported
Issue Date:	Not reported
Expiration Date:	Not reported
County Fips:	36047
DEC Id:	2610500262
Emission Unit Id:	B00001
Process Id:	B01FP
Contaminant Name/cas:	PM25-PRI
Epa Control Code:	Not reported
Contol Eff:	Not reported
Emissions:	0.15120049
Unit:	TON
Auth Type Code:	Not reported
Latitude:	Not reported
Longitude:	Not reported
Permit Type:	Not reported
Permit Status:	Not reported
Issue Date:	Not reported
Expiration Date:	Not reported
County Fips:	36047
DEC Id:	2610500262
Emission Unit Id:	EI0001
Process Id:	E02EI
Contaminant Name/cas:	PM25-PRI
Epa Control Code:	Not reported
Contol Eff:	Not reported
Emissions:	0.01871623
Unit:	TON
Auth Type Code:	Not reported
Latitude:	Not reported
Longitude:	Not reported
Permit Type:	Not reported
Permit Status:	Not reported
Issue Date:	Not reported
Expiration Date:	Not reported

NYC-TA EAST NY BUS DEPOT & SHOPS (Continued) **1004566769**

County Fips:	36047
DEC Id:	2610500262
Emission Unit Id:	B00001
Process Id:	B02FP
Contaminant Name/cas:	PM25-PRI
Epa Control Code:	Not reported
Contol Eff:	Not reported
Emissions:	0.41559496
Unit:	TON
Auth Type Code:	Not reported
Latitude:	Not reported
Longitude:	Not reported

Permit Type:	Not reported
Permit Status:	Not reported
Issue Date:	Not reported
Expiration Date:	Not reported
County Fips:	36047
DEC Id:	2610500262
Emission Unit Id:	EI0001
Process Id:	E04EI
Contaminant Name/cas:	PM25-PRI
Epa Control Code:	Not reported
Contol Eff:	Not reported
Emissions:	0.00379975
Unit:	TON
Auth Type Code:	Not reported
Latitude:	Not reported
Longitude:	Not reported

Permit Type:	Not reported
Permit Status:	Not reported
Issue Date:	Not reported
Expiration Date:	Not reported
County Fips:	36047
DEC Id:	2610500262
Emission Unit Id:	EI0001
Process Id:	E01EI
Contaminant Name/cas:	PM25-PRI
Epa Control Code:	Not reported
Contol Eff:	Not reported
Emissions:	0.0501567
Unit:	TON
Auth Type Code:	Not reported
Latitude:	Not reported
Longitude:	Not reported

Permit Type:	Not reported
Permit Status:	Not reported
Issue Date:	Not reported
Expiration Date:	Not reported
County Fips:	36047
DEC Id:	2610500262
Emission Unit Id:	PB0001
Process Id:	PB1FP
Contaminant Name/cas:	PM25-PRI
Epa Control Code:	Not reported

NYC-TA EAST NY BUS DEPOT & SHOPS (Continued) **1004566769**

Contol Eff:	Not reported
Emissions:	0.0535416
Unit:	TON
Auth Type Code:	Not reported
Latitude:	Not reported
Longitude:	Not reported
Permit Type:	Not reported
Permit Status:	Not reported
Issue Date:	Not reported
Expiration Date:	Not reported
County Fips:	36047
DEC Id:	2610500262
Emission Unit Id:	EI0001
Process Id:	E03EI
Contaminant Name/cas:	PM25-PRI
Epa Control Code:	Not reported
Contol Eff:	Not reported
Emissions:	0.05027069
Unit:	TON
Auth Type Code:	Not reported
Latitude:	Not reported
Longitude:	Not reported
Permit Type:	Not reported
Permit Status:	Not reported
Issue Date:	Not reported
Expiration Date:	Not reported
County Fips:	36047
DEC Id:	2610500262
Emission Unit Id:	EI0001
Process Id:	E05EI
Contaminant Name/cas:	PM25-PRI
Epa Control Code:	Not reported
Contol Eff:	Not reported
Emissions:	0.00949937
Unit:	TON
Auth Type Code:	Not reported
Latitude:	Not reported
Longitude:	Not reported
Permit Type:	Not reported
Permit Status:	Not reported
Issue Date:	Not reported
Expiration Date:	Not reported
County Fips:	36047
DEC Id:	2610500262
Emission Unit Id:	EI0001
Process Id:	E02EI
Contaminant Name/cas:	VOC
Epa Control Code:	Not reported
Contol Eff:	Not reported
Emissions:	0.02318
Unit:	TON
Auth Type Code:	Not reported
Latitude:	Not reported
Longitude:	Not reported

NYC-TA EAST NY BUS DEPOT & SHOPS (Continued) **1004566769**

Permit Type:	Not reported
Permit Status:	Not reported
Issue Date:	Not reported
Expiration Date:	Not reported
County Fips:	36047
DEC Id:	2610500262
Emission Unit Id:	GAS001
Process Id:	ST3FP
Contaminant Name/cas:	VOC
Epa Control Code:	099
Contol Eff:	90
Emissions:	0.009095
Unit:	TON
Auth Type Code:	Not reported
Latitude:	Not reported
Longitude:	Not reported

Permit Type:	Not reported
Permit Status:	Not reported
Issue Date:	Not reported
Expiration Date:	Not reported
County Fips:	36047
DEC Id:	2610500262
Emission Unit Id:	GAS001
Process Id:	ST1FP
Contaminant Name/cas:	71432
Epa Control Code:	Not reported
Contol Eff:	Not reported
Emissions:	0.11999999
Unit:	LB
Auth Type Code:	Not reported
Latitude:	Not reported
Longitude:	Not reported

Permit Type:	Not reported
Permit Status:	Not reported
Issue Date:	Not reported
Expiration Date:	Not reported
County Fips:	36047
DEC Id:	2610500262
Emission Unit Id:	GAS001
Process Id:	ST1FP
Contaminant Name/cas:	540841
Epa Control Code:	Not reported
Contol Eff:	Not reported
Emissions:	0.20999999
Unit:	LB
Auth Type Code:	Not reported
Latitude:	Not reported
Longitude:	Not reported

Permit Type:	Not reported
Permit Status:	Not reported
Issue Date:	Not reported
Expiration Date:	Not reported
County Fips:	36047
DEC Id:	2610500262

NYC-TA EAST NY BUS DEPOT & SHOPS (Continued) **1004566769**

Emission Unit Id:	EI0001
Process Id:	E04EI
Contaminant Name/cas:	PM10-PRI
Epa Control Code:	Not reported
Contol Eff:	Not reported
Emissions:	0.003795
Unit:	TON
Auth Type Code:	Not reported
Latitude:	Not reported
Longitude:	Not reported
Permit Type:	Not reported
Permit Status:	Not reported
Issue Date:	Not reported
Expiration Date:	Not reported
County Fips:	36047
DEC Id:	2610500262
Emission Unit Id:	EI0001
Process Id:	E03EI
Contaminant Name/cas:	PM10-PRI
Epa Control Code:	Not reported
Contol Eff:	Not reported
Emissions:	0.05027
Unit:	TON
Auth Type Code:	Not reported
Latitude:	Not reported
Longitude:	Not reported
Permit Type:	Not reported
Permit Status:	Not reported
Issue Date:	Not reported
Expiration Date:	Not reported
County Fips:	36047
DEC Id:	2610500262
Emission Unit Id:	EI0001
Process Id:	E03EI
Contaminant Name/cas:	SO2
Epa Control Code:	Not reported
Contol Eff:	Not reported
Emissions:	0.00396499
Unit:	TON
Auth Type Code:	Not reported
Latitude:	Not reported
Longitude:	Not reported
Permit Type:	Not reported
Permit Status:	Not reported
Issue Date:	Not reported
Expiration Date:	Not reported
County Fips:	36047
DEC Id:	2610500262
Emission Unit Id:	GAS001
Process Id:	ST3FP
Contaminant Name/cas:	100414
Epa Control Code:	099
Contol Eff:	90
Emissions:	0.02

NYC-TA EAST NY BUS DEPOT & SHOPS (Continued) **1004566769**

Unit:	LB
Auth Type Code:	Not reported
Latitude:	Not reported
Longitude:	Not reported
Permit Type:	Not reported
Permit Status:	Not reported
Issue Date:	Not reported
Expiration Date:	Not reported
County Fips:	36047
DEC Id:	2610500262
Emission Unit Id:	GAS001
Process Id:	ST1FP
Contaminant Name/cas:	110543
Epa Control Code:	Not reported
Contol Eff:	Not reported
Emissions:	0.41999998
Unit:	LB
Auth Type Code:	Not reported
Latitude:	Not reported
Longitude:	Not reported
Permit Type:	Not reported
Permit Status:	Not reported
Issue Date:	Not reported
Expiration Date:	Not reported
County Fips:	36047
DEC Id:	2610500262
Emission Unit Id:	PB0001
Process Id:	PB2FP
Contaminant Name/cas:	108883
Epa Control Code:	Not reported
Contol Eff:	Not reported
Emissions:	113
Unit:	LB
Auth Type Code:	Not reported
Latitude:	Not reported
Longitude:	Not reported
Permit Type:	Not reported
Permit Status:	Not reported
Issue Date:	Not reported
Expiration Date:	Not reported
County Fips:	36047
DEC Id:	2610500262
Emission Unit Id:	GAS001
Process Id:	ST3FP
Contaminant Name/cas:	540841
Epa Control Code:	099
Contol Eff:	90
Emissions:	0.15
Unit:	LB
Auth Type Code:	Not reported
Latitude:	Not reported
Longitude:	Not reported
Permit Type:	Not reported

NYC-TA EAST NY BUS DEPOT & SHOPS (Continued) **1004566769**

Permit Status:	Not reported
Issue Date:	Not reported
Expiration Date:	Not reported
County Fips:	36047
DEC Id:	2610500262
Emission Unit Id:	PB0001
Process Id:	PB1FP
Contaminant Name/cas:	78933
Epa Control Code:	Not reported
Contol Eff:	Not reported
Emissions:	44.5
Unit:	LB
Auth Type Code:	Not reported
Latitude:	Not reported
Longitude:	Not reported

Permit Type:	Not reported
Permit Status:	Not reported
Issue Date:	Not reported
Expiration Date:	Not reported
County Fips:	36047
DEC Id:	2610500262
Emission Unit Id:	GAS001
Process Id:	ST3FP
Contaminant Name/cas:	110543
Epa Control Code:	099
Contol Eff:	90
Emissions:	0.28999999
Unit:	LB
Auth Type Code:	Not reported
Latitude:	Not reported
Longitude:	Not reported

Permit Type:	Not reported
Permit Status:	Not reported
Issue Date:	Not reported
Expiration Date:	Not reported
County Fips:	36047
DEC Id:	2610500262
Emission Unit Id:	GAS001
Process Id:	ST2FP
Contaminant Name/cas:	540841
Epa Control Code:	Not reported
Contol Eff:	Not reported
Emissions:	0.23
Unit:	LB
Auth Type Code:	Not reported
Latitude:	Not reported
Longitude:	Not reported

Permit Type:	Not reported
Permit Status:	Not reported
Issue Date:	Not reported
Expiration Date:	Not reported
County Fips:	36047
DEC Id:	2610500262
Emission Unit Id:	GAS001

NYC-TA EAST NY BUS DEPOT & SHOPS (Continued) **1004566769**

Process Id:	ST2FP
Contaminant Name/cas:	1634044
Epa Control Code:	Not reported
Contol Eff:	Not reported
Emissions:	2.86999988
Unit:	LB
Auth Type Code:	Not reported
Latitude:	Not reported
Longitude:	Not reported
Permit Type:	Not reported
Permit Status:	Not reported
Issue Date:	Not reported
Expiration Date:	Not reported
County Fips:	36047
DEC Id:	2610500262
Emission Unit Id:	EI0001
Process Id:	E05EI
Contaminant Name/cas:	VOC
Epa Control Code:	Not reported
Contol Eff:	Not reported
Emissions:	0.006875
Unit:	TON
Auth Type Code:	Not reported
Latitude:	Not reported
Longitude:	Not reported
Permit Type:	Not reported
Permit Status:	Not reported
Issue Date:	Not reported
Expiration Date:	Not reported
County Fips:	36047
DEC Id:	2610500262
Emission Unit Id:	EI0001
Process Id:	E02EI
Contaminant Name/cas:	NOX
Epa Control Code:	Not reported
Contol Eff:	Not reported
Emissions:	0.27783999
Unit:	TON
Auth Type Code:	Not reported
Latitude:	Not reported
Longitude:	Not reported
Permit Type:	Not reported
Permit Status:	Not reported
Issue Date:	Not reported
Expiration Date:	Not reported
County Fips:	36047
DEC Id:	2610500262
Emission Unit Id:	GAS001
Process Id:	ST2FP
Contaminant Name/cas:	108883
Epa Control Code:	Not reported
Contol Eff:	Not reported
Emissions:	0.36000001
Unit:	LB

NYC-TA EAST NY BUS DEPOT & SHOPS (Continued) **1004566769**

Auth Type Code: Not reported
Latitude: Not reported
Longitude: Not reported

Permit Type: Not reported
Permit Status: Not reported
Issue Date: Not reported
Expiration Date: Not reported
County Fips: 36047
DEC Id: 2610500262
Emission Unit Id: EI0001
Process Id: E03EI
Contaminant Name/cas: VOC
Epa Control Code: Not reported
Contol Eff: Not reported
Emissions: 0.03638
Unit: TON
Auth Type Code: Not reported
Latitude: Not reported
Longitude: Not reported

Permit Type: Not reported
Permit Status: Not reported
Issue Date: Not reported
Expiration Date: Not reported
County Fips: 36047
DEC Id: 2610500262
Emission Unit Id: GAS001
Process Id: ST2FP
Contaminant Name/cas: 1330207
Epa Control Code: Not reported
Contol Eff: Not reported
Emissions: 4.42000007
Unit: LB
Auth Type Code: Not reported
Latitude: Not reported
Longitude: Not reported

Permit Type: Not reported
Permit Status: Not reported
Issue Date: Not reported
Expiration Date: Not reported
County Fips: 36047
DEC Id: 2610500262
Emission Unit Id: EI0001
Process Id: E04EI
Contaminant Name/cas: VOC
Epa Control Code: Not reported
Contol Eff: Not reported
Emissions: 0.00275
Unit: TON
Auth Type Code: Not reported
Latitude: Not reported
Longitude: Not reported

Permit Type: Not reported
Permit Status: Not reported

NYC-TA EAST NY BUS DEPOT & SHOPS (Continued) **1004566769**

Issue Date:	Not reported
Expiration Date:	Not reported
County Fips:	36047
DEC Id:	2610500262
Emission Unit Id:	EI0001
Process Id:	E02EI
Contaminant Name/cas:	83329
Epa Control Code:	Not reported
Contol Eff:	Not reported
Emissions:	0
Unit:	LB
Auth Type Code:	Not reported
Latitude:	Not reported
Longitude:	Not reported

Permit Type:	Not reported
Permit Status:	Not reported
Issue Date:	Not reported
Expiration Date:	Not reported
County Fips:	36047
DEC Id:	2610500262
Emission Unit Id:	EI0001
Process Id:	E02EI
Contaminant Name/cas:	71432
Epa Control Code:	Not reported
Contol Eff:	Not reported
Emissions:	0.0009
Unit:	LB
Auth Type Code:	Not reported
Latitude:	Not reported
Longitude:	Not reported

Permit Type:	Not reported
Permit Status:	Not reported
Issue Date:	Not reported
Expiration Date:	Not reported
County Fips:	36047
DEC Id:	2610500262
Emission Unit Id:	PB0001
Process Id:	PB1FP
Contaminant Name/cas:	1330207
Epa Control Code:	Not reported
Contol Eff:	Not reported
Emissions:	19.6000003
Unit:	LB
Auth Type Code:	Not reported
Latitude:	Not reported
Longitude:	Not reported

Permit Type:	Not reported
Permit Status:	Not reported
Issue Date:	Not reported
Expiration Date:	Not reported
County Fips:	36047
DEC Id:	2610500262
Emission Unit Id:	EI0001
Process Id:	E02EI

NYC-TA EAST NY BUS DEPOT & SHOPS (Continued) **1004566769**

Contaminant Name/cas: 91203
Epa Control Code: Not reported
Contol Eff: Not reported
Emissions: 0.0001
Unit: LB
Auth Type Code: Not reported
Latitude: Not reported
Longitude: Not reported

Permit Type: Not reported
Permit Status: Not reported
Issue Date: Not reported
Expiration Date: Not reported
County Fips: 36047
DEC Id: 2610500262
Emission Unit Id: GAS001
Process Id: ST3FP
Contaminant Name/cas: 91203
Epa Control Code: 099
Contol Eff: 90
Emissions: 0
Unit: LB
Auth Type Code: Not reported
Latitude: Not reported
Longitude: Not reported

Permit Type: Not reported
Permit Status: Not reported
Issue Date: Not reported
Expiration Date: Not reported
County Fips: 36047
DEC Id: 2610500262
Emission Unit Id: GAS001
Process Id: ST3FP
Contaminant Name/cas: 85449
Epa Control Code: 099
Contol Eff: 90
Emissions: 0.10999999
Unit: LB
Auth Type Code: Not reported
Latitude: Not reported
Longitude: Not reported

Permit Type: Not reported
Permit Status: Not reported
Issue Date: Not reported
Expiration Date: Not reported
County Fips: 36047
DEC Id: 2610500262
Emission Unit Id: GAS001
Process Id: ST1FP
Contaminant Name/cas: VOC
Epa Control Code: Not reported
Contol Eff: Not reported
Emissions: 0.02754
Unit: TON
Auth Type Code: Not reported

NYC-TA EAST NY BUS DEPOT & SHOPS (Continued) **1004566769**

Latitude:	Not reported
Longitude:	Not reported
Permit Type:	Not reported
Permit Status:	Not reported
Issue Date:	Not reported
Expiration Date:	Not reported
County Fips:	36047
DEC Id:	2610500262
Emission Unit Id:	EI0001
Process Id:	E04EI
Contaminant Name/cas:	SO2
Epa Control Code:	Not reported
Contol Eff:	Not reported
Emissions:	0.0003
Unit:	TON
Auth Type Code:	Not reported
Latitude:	Not reported
Longitude:	Not reported
Permit Type:	Not reported
Permit Status:	Not reported
Issue Date:	Not reported
Expiration Date:	Not reported
County Fips:	36047
DEC Id:	2610500262
Emission Unit Id:	EI0001
Process Id:	E04EI
Contaminant Name/cas:	7439921
Epa Control Code:	Not reported
Contol Eff:	Not reported
Emissions:	0.0005
Unit:	LB
Auth Type Code:	Not reported
Latitude:	Not reported
Longitude:	Not reported
Permit Type:	Not reported
Permit Status:	Not reported
Issue Date:	Not reported
Expiration Date:	Not reported
County Fips:	36047
DEC Id:	2610500262
Emission Unit Id:	EI0001
Process Id:	E02EI
Contaminant Name/cas:	PM10-PRI
Epa Control Code:	Not reported
Contol Eff:	Not reported
Emissions:	0.01995999
Unit:	TON
Auth Type Code:	Not reported
Latitude:	Not reported
Longitude:	Not reported
Permit Type:	Not reported
Permit Status:	Not reported
Issue Date:	Not reported

NYC-TA EAST NY BUS DEPOT & SHOPS (Continued) **1004566769**

Expiration Date:	Not reported
County Fips:	36047
DEC Id:	2610500262
Emission Unit Id:	EI0001
Process Id:	E02EI
Contaminant Name/cas:	207089
Epa Control Code:	Not reported
Contol Eff:	Not reported
Emissions:	0
Unit:	LB
Auth Type Code:	Not reported
Latitude:	Not reported
Longitude:	Not reported

Permit Type:	Not reported
Permit Status:	Not reported
Issue Date:	Not reported
Expiration Date:	Not reported
County Fips:	36047
DEC Id:	2610500262
Emission Unit Id:	PB0001
Process Id:	PB1FP
Contaminant Name/cas:	100414
Epa Control Code:	Not reported
Contol Eff:	Not reported
Emissions:	2.29999995
Unit:	LB
Auth Type Code:	Not reported
Latitude:	Not reported
Longitude:	Not reported

Permit Type:	Not reported
Permit Status:	Not reported
Issue Date:	Not reported
Expiration Date:	Not reported
County Fips:	36047
DEC Id:	2610500262
Emission Unit Id:	GAS001
Process Id:	ST2FP
Contaminant Name/cas:	85449
Epa Control Code:	Not reported
Contol Eff:	Not reported
Emissions:	0.17
Unit:	LB
Auth Type Code:	Not reported
Latitude:	Not reported
Longitude:	Not reported

Permit Type:	Not reported
Permit Status:	Not reported
Issue Date:	Not reported
Expiration Date:	Not reported
County Fips:	36047
DEC Id:	2610500262
Emission Unit Id:	GAS001
Process Id:	ST2FP
Contaminant Name/cas:	71432

NYC-TA EAST NY BUS DEPOT & SHOPS (Continued) **1004566769**

Epa Control Code:	Not reported
Contol Eff:	Not reported
Emissions:	0.12999999
Unit:	LB
Auth Type Code:	Not reported
Latitude:	Not reported
Longitude:	Not reported
Permit Type:	Not reported
Permit Status:	Not reported
Issue Date:	Not reported
Expiration Date:	Not reported
County Fips:	36047
DEC Id:	2610500262
Emission Unit Id:	GAS001
Process Id:	ST2FP
Contaminant Name/cas:	100414
Epa Control Code:	Not reported
Contol Eff:	Not reported
Emissions:	0.02999999
Unit:	LB
Auth Type Code:	Not reported
Latitude:	Not reported
Longitude:	Not reported
Permit Type:	Not reported
Permit Status:	Not reported
Issue Date:	Not reported
Expiration Date:	Not reported
County Fips:	36047
DEC Id:	2610500262
Emission Unit Id:	EI0001
Process Id:	E05EI
Contaminant Name/cas:	NOX
Epa Control Code:	Not reported
Contol Eff:	Not reported
Emissions:	0.125
Unit:	TON
Auth Type Code:	Not reported
Latitude:	Not reported
Longitude:	Not reported
Permit Type:	Not reported
Permit Status:	Not reported
Issue Date:	Not reported
Expiration Date:	Not reported
County Fips:	36047
DEC Id:	2610500262
Emission Unit Id:	EI0001
Process Id:	E03EI
Contaminant Name/cas:	NOX
Epa Control Code:	Not reported
Contol Eff:	Not reported
Emissions:	0.6615
Unit:	TON
Auth Type Code:	Not reported
Latitude:	Not reported

NYC-TA EAST NY BUS DEPOT & SHOPS (Continued) **1004566769**

Longitude: Not reported

Permit Type: Not reported
Permit Status: Not reported
Issue Date: Not reported
Expiration Date: Not reported
County Fips: 36047
DEC Id: 2610500262
Emission Unit Id: EI0001
Process Id: E03EI
Contaminant Name/cas: CO
Epa Control Code: Not reported
Contol Eff: Not reported
Emissions: 0.55565997
Unit: TON
Auth Type Code: Not reported
Latitude: Not reported
Longitude: Not reported

Permit Type: Not reported
Permit Status: Not reported
Issue Date: Not reported
Expiration Date: Not reported
County Fips: 36047
DEC Id: 2610500262
Emission Unit Id: EI0001
Process Id: E02EI
Contaminant Name/cas: 86737
Epa Control Code: Not reported
Contol Eff: Not reported
Emissions: 0
Unit: LB
Auth Type Code: Not reported
Latitude: Not reported
Longitude: Not reported

Permit Type: Not reported
Permit Status: Not reported
Issue Date: Not reported
Expiration Date: Not reported
County Fips: 36047
DEC Id: 2610500262
Emission Unit Id: EI0001
Process Id: E02EI
Contaminant Name/cas: 50328
Epa Control Code: Not reported
Contol Eff: Not reported
Emissions: 0
Unit: LB
Auth Type Code: Not reported
Latitude: Not reported
Longitude: Not reported

Permit Type: Not reported
Permit Status: Not reported
Issue Date: Not reported
Expiration Date: Not reported

NYC-TA EAST NY BUS DEPOT & SHOPS (Continued) **1004566769**

County Fips:	36047
DEC Id:	2610500262
Emission Unit Id:	EI0001
Process Id:	E01EI
Contaminant Name/cas:	SO2
Epa Control Code:	Not reported
Contol Eff:	Not reported
Emissions:	0.00396
Unit:	TON
Auth Type Code:	Not reported
Latitude:	Not reported
Longitude:	Not reported

Permit Type:	Not reported
Permit Status:	Not reported
Issue Date:	Not reported
Expiration Date:	Not reported
County Fips:	36047
DEC Id:	2610500262
Emission Unit Id:	B00001
Process Id:	B01FP
Contaminant Name/cas:	NOX
Epa Control Code:	Not reported
Contol Eff:	Not reported
Emissions:	5.2429648
Unit:	TON
Auth Type Code:	Not reported
Latitude:	Not reported
Longitude:	Not reported

Permit Type:	Not reported
Permit Status:	Not reported
Issue Date:	Not reported
Expiration Date:	Not reported
County Fips:	36047
DEC Id:	2610500262
Emission Unit Id:	EI0001
Process Id:	E02EI
Contaminant Name/cas:	129000
Epa Control Code:	Not reported
Contol Eff:	Not reported
Emissions:	0
Unit:	LB
Auth Type Code:	Not reported
Latitude:	Not reported
Longitude:	Not reported

Permit Type:	Not reported
Permit Status:	Not reported
Issue Date:	Not reported
Expiration Date:	Not reported
County Fips:	36047
DEC Id:	2610500262
Emission Unit Id:	B00001
Process Id:	B02FP
Contaminant Name/cas:	191242
Epa Control Code:	Not reported

NYC-TA EAST NY BUS DEPOT & SHOPS (Continued) **1004566769**

Contol Eff:	Not reported
Emissions:	0.0001
Unit:	LB
Auth Type Code:	Not reported
Latitude:	Not reported
Longitude:	Not reported
Permit Type:	Not reported
Permit Status:	Not reported
Issue Date:	Not reported
Expiration Date:	Not reported
County Fips:	36047
DEC Id:	2610500262
Emission Unit Id:	GAS001
Process Id:	ST1FP
Contaminant Name/cas:	85449
Epa Control Code:	Not reported
Contol Eff:	Not reported
Emissions:	0.15
Unit:	LB
Auth Type Code:	Not reported
Latitude:	Not reported
Longitude:	Not reported
Permit Type:	Not reported
Permit Status:	Not reported
Issue Date:	Not reported
Expiration Date:	Not reported
County Fips:	36047
DEC Id:	2610500262
Emission Unit Id:	EI0001
Process Id:	E05EI
Contaminant Name/cas:	CO
Epa Control Code:	Not reported
Contol Eff:	Not reported
Emissions:	0.105
Unit:	TON
Auth Type Code:	Not reported
Latitude:	Not reported
Longitude:	Not reported
Permit Type:	Not reported
Permit Status:	Not reported
Issue Date:	Not reported
Expiration Date:	Not reported
County Fips:	36047
DEC Id:	2610500262
Emission Unit Id:	EI0001
Process Id:	E04EI
Contaminant Name/cas:	NOX
Epa Control Code:	Not reported
Contol Eff:	Not reported
Emissions:	0.05
Unit:	TON
Auth Type Code:	Not reported
Latitude:	Not reported
Longitude:	Not reported

NYC-TA EAST NY BUS DEPOT & SHOPS (Continued) **1004566769**

Permit Type:	Not reported
Permit Status:	Not reported
Issue Date:	Not reported
Expiration Date:	Not reported
County Fips:	36047
DEC Id:	2610500262
Emission Unit Id:	EI0001
Process Id:	E02EI
Contaminant Name/cas:	106990
Epa Control Code:	Not reported
Contol Eff:	Not reported
Emissions:	0
Unit:	LB
Auth Type Code:	Not reported
Latitude:	Not reported
Longitude:	Not reported

Permit Type:	Not reported
Permit Status:	Not reported
Issue Date:	Not reported
Expiration Date:	Not reported
County Fips:	36047
DEC Id:	2610500262
Emission Unit Id:	EI0001
Process Id:	E01EI
Contaminant Name/cas:	PM10-PRI
Epa Control Code:	Not reported
Contol Eff:	Not reported
Emissions:	0.05015499
Unit:	TON
Auth Type Code:	Not reported
Latitude:	Not reported
Longitude:	Not reported

Permit Type:	Not reported
Permit Status:	Not reported
Issue Date:	Not reported
Expiration Date:	Not reported
County Fips:	36047
DEC Id:	2610500262
Emission Unit Id:	EI0001
Process Id:	E01EI
Contaminant Name/cas:	CO
Epa Control Code:	Not reported
Contol Eff:	Not reported
Emissions:	0.55440002
Unit:	TON
Auth Type Code:	Not reported
Latitude:	Not reported
Longitude:	Not reported

Permit Type:	Not reported
Permit Status:	Not reported
Issue Date:	Not reported
Expiration Date:	Not reported
County Fips:	36047
DEC Id:	2610500262

NYC-TA EAST NY BUS DEPOT & SHOPS (Continued) **1004566769**

Emission Unit Id: EI0001
Process Id: E01EI
Contaminant Name/cas: 7439921
Epa Control Code: Not reported
Contol Eff: Not reported
Emissions: 0.0066
Unit: LB
Auth Type Code: Not reported
Latitude: Not reported
Longitude: Not reported

Permit Type: Not reported
Permit Status: Not reported
Issue Date: Not reported
Expiration Date: Not reported
County Fips: 36047
DEC Id: 2610500262
Emission Unit Id: B00001
Process Id: B02FP
Contaminant Name/cas: 56553
Epa Control Code: Not reported
Contol Eff: Not reported
Emissions: 0.0001
Unit: LB
Auth Type Code: Not reported
Latitude: Not reported
Longitude: Not reported

Permit Type: Not reported
Permit Status: Not reported
Issue Date: Not reported
Expiration Date: Not reported
County Fips: 36047
DEC Id: 2610500262
Emission Unit Id: B00001
Process Id: B02FP
Contaminant Name/cas: 129000
Epa Control Code: Not reported
Contol Eff: Not reported
Emissions: 0.0006
Unit: LB
Auth Type Code: Not reported
Latitude: Not reported
Longitude: Not reported

Permit Type: Not reported
Permit Status: Not reported
Issue Date: Not reported
Expiration Date: Not reported
County Fips: 36047
DEC Id: 2610500262
Emission Unit Id: B00001
Process Id: B02FP
Contaminant Name/cas: 110543
Epa Control Code: Not reported
Contol Eff: Not reported
Emissions: 133.089996

NYC-TA EAST NY BUS DEPOT & SHOPS (Continued) **1004566769**

Unit:	LB
Auth Type Code:	Not reported
Latitude:	Not reported
Longitude:	Not reported
Permit Type:	Not reported
Permit Status:	Not reported
Issue Date:	Not reported
Expiration Date:	Not reported
County Fips:	36047
DEC Id:	2610500262
Emission Unit Id:	B00001
Process Id:	B01FP
Contaminant Name/cas:	PM10-PRI
Epa Control Code:	Not reported
Contol Eff:	Not reported
Emissions:	0.40716
Unit:	TON
Auth Type Code:	Not reported
Latitude:	Not reported
Longitude:	Not reported
Permit Type:	Not reported
Permit Status:	Not reported
Issue Date:	Not reported
Expiration Date:	Not reported
County Fips:	36047
DEC Id:	2610500262
Emission Unit Id:	PB0001
Process Id:	PB2FP
Contaminant Name/cas:	78933
Epa Control Code:	Not reported
Contol Eff:	Not reported
Emissions:	49
Unit:	LB
Auth Type Code:	Not reported
Latitude:	Not reported
Longitude:	Not reported
Permit Type:	Not reported
Permit Status:	Not reported
Issue Date:	Not reported
Expiration Date:	Not reported
County Fips:	36047
DEC Id:	2610500262
Emission Unit Id:	PB0001
Process Id:	PB1FP
Contaminant Name/cas:	PM10-PRI
Epa Control Code:	086
Contol Eff:	80
Emissions:	0.0705
Unit:	TON
Auth Type Code:	Not reported
Latitude:	Not reported
Longitude:	Not reported
Permit Type:	Not reported

NYC-TA EAST NY BUS DEPOT & SHOPS (Continued) **1004566769**

Permit Status:	Not reported
Issue Date:	Not reported
Expiration Date:	Not reported
County Fips:	36047
DEC Id:	2610500262
Emission Unit Id:	EI0001
Process Id:	E02EI
Contaminant Name/cas:	218019
Epa Control Code:	Not reported
Contol Eff:	Not reported
Emissions:	0
Unit:	LB
Auth Type Code:	Not reported
Latitude:	Not reported
Longitude:	Not reported

Permit Type:	Not reported
Permit Status:	Not reported
Issue Date:	Not reported
Expiration Date:	Not reported
County Fips:	36047
DEC Id:	2610500262
Emission Unit Id:	PB0001
Process Id:	PB2FP
Contaminant Name/cas:	VOC
Epa Control Code:	Not reported
Contol Eff:	Not reported
Emissions:	0.165
Unit:	TON
Auth Type Code:	Not reported
Latitude:	Not reported
Longitude:	Not reported

Permit Type:	Not reported
Permit Status:	Not reported
Issue Date:	Not reported
Expiration Date:	Not reported
County Fips:	36047
DEC Id:	2610500262
Emission Unit Id:	GAS001
Process Id:	ST2FP
Contaminant Name/cas:	VOC
Epa Control Code:	Not reported
Contol Eff:	Not reported
Emissions:	0.01428999
Unit:	TON
Auth Type Code:	Not reported
Latitude:	Not reported
Longitude:	Not reported

Permit Type:	Not reported
Permit Status:	Not reported
Issue Date:	Not reported
Expiration Date:	Not reported
County Fips:	36047
DEC Id:	2610500262
Emission Unit Id:	EI0001

NYC-TA EAST NY BUS DEPOT & SHOPS (Continued) **1004566769**

Process Id: E02EI
Contaminant Name/cas: CO
Epa Control Code: Not reported
Contol Eff: Not reported
Emissions: 0.06118
Unit: TON
Auth Type Code: Not reported
Latitude: Not reported
Longitude: Not reported

Permit Type: Not reported
Permit Status: Not reported
Issue Date: Not reported
Expiration Date: Not reported
County Fips: 36047
DEC Id: 2610500262
Emission Unit Id: GAS001
Process Id: ST3FP
Contaminant Name/cas: 71432
Epa Control Code: 099
Contol Eff: 90
Emissions: 0.07999999
Unit: LB
Auth Type Code: Not reported
Latitude: Not reported
Longitude: Not reported

Permit Type: Not reported
Permit Status: Not reported
Issue Date: Not reported
Expiration Date: Not reported
County Fips: 36047
DEC Id: 2610500262
Emission Unit Id: B00001
Process Id: B02FP
Contaminant Name/cas: CO
Epa Control Code: Not reported
Contol Eff: Not reported
Emissions: 4.62
Unit: TON
Auth Type Code: Not reported
Latitude: Not reported
Longitude: Not reported

Permit Type: Not reported
Permit Status: Not reported
Issue Date: Not reported
Expiration Date: Not reported
County Fips: 36047
DEC Id: 2610500262
Emission Unit Id: B00001
Process Id: B02FP
Contaminant Name/cas: 86737
Epa Control Code: Not reported
Contol Eff: Not reported
Emissions: 0.0003
Unit: LB

NYC-TA EAST NY BUS DEPOT & SHOPS (Continued) **1004566769**

Auth Type Code: Not reported
Latitude: Not reported
Longitude: Not reported

Permit Type: Not reported
Permit Status: Not reported
Issue Date: Not reported
Expiration Date: Not reported
County Fips: 36047
DEC Id: 2610500262
Emission Unit Id: B00001
Process Id: B02FP
Contaminant Name/cas: 7440417
Epa Control Code: Not reported
Contol Eff: Not reported
Emissions: 0.0013
Unit: LB
Auth Type Code: Not reported
Latitude: Not reported
Longitude: Not reported

Permit Type: Not reported
Permit Status: Not reported
Issue Date: Not reported
Expiration Date: Not reported
County Fips: 36047
DEC Id: 2610500262
Emission Unit Id: B00001
Process Id: B02FP
Contaminant Name/cas: 7440382
Epa Control Code: Not reported
Contol Eff: Not reported
Emissions: 0.02
Unit: LB
Auth Type Code: Not reported
Latitude: Not reported
Longitude: Not reported

Permit Type: Not reported
Permit Status: Not reported
Issue Date: Not reported
Expiration Date: Not reported
County Fips: 36047
DEC Id: 2610500262
Emission Unit Id: B00001
Process Id: B02FP
Contaminant Name/cas: 7439976
Epa Control Code: Not reported
Contol Eff: Not reported
Emissions: 0.02
Unit: LB
Auth Type Code: Not reported
Latitude: Not reported
Longitude: Not reported

Permit Type: Not reported
Permit Status: Not reported

NYC-TA EAST NY BUS DEPOT & SHOPS (Continued) **1004566769**

Issue Date:	Not reported
Expiration Date:	Not reported
County Fips:	36047
DEC Id:	2610500262
Emission Unit Id:	B00001
Process Id:	B02FP
Contaminant Name/cas:	50000
Epa Control Code:	Not reported
Contol Eff:	Not reported
Emissions:	5.53999996
Unit:	LB
Auth Type Code:	Not reported
Latitude:	Not reported
Longitude:	Not reported

Permit Type:	Not reported
Permit Status:	Not reported
Issue Date:	Not reported
Expiration Date:	Not reported
County Fips:	36047
DEC Id:	2610500262
Emission Unit Id:	GAS001
Process Id:	ST2FP
Contaminant Name/cas:	91203
Epa Control Code:	Not reported
Contol Eff:	Not reported
Emissions:	0
Unit:	LB
Auth Type Code:	Not reported
Latitude:	Not reported
Longitude:	Not reported

Permit Type:	Not reported
Permit Status:	Not reported
Issue Date:	Not reported
Expiration Date:	Not reported
County Fips:	36047
DEC Id:	2610500262
Emission Unit Id:	EI0001
Process Id:	E04EI
Contaminant Name/cas:	CO
Epa Control Code:	Not reported
Contol Eff:	Not reported
Emissions:	0.042
Unit:	TON
Auth Type Code:	Not reported
Latitude:	Not reported
Longitude:	Not reported

Permit Type:	Not reported
Permit Status:	Not reported
Issue Date:	Not reported
Expiration Date:	Not reported
County Fips:	36047
DEC Id:	2610500262
Emission Unit Id:	PB0001
Process Id:	PB1FP

NYC-TA EAST NY BUS DEPOT & SHOPS (Continued) **1004566769**

Contaminant Name/cas:	VOC
Epa Control Code:	Not reported
Contol Eff:	Not reported
Emissions:	0.52429998
Unit:	TON
Auth Type Code:	Not reported
Latitude:	Not reported
Longitude:	Not reported
Permit Type:	Not reported
Permit Status:	Not reported
Issue Date:	Not reported
Expiration Date:	Not reported
County Fips:	36047
DEC Id:	2610500262
Emission Unit Id:	GAS001
Process Id:	ST3FP
Contaminant Name/cas:	1634044
Epa Control Code:	099
Contol Eff:	90
Emissions:	1.83000004
Unit:	LB
Auth Type Code:	Not reported
Latitude:	Not reported
Longitude:	Not reported
Permit Type:	Not reported
Permit Status:	Not reported
Issue Date:	Not reported
Expiration Date:	Not reported
County Fips:	36047
DEC Id:	2610500262
Emission Unit Id:	GAS001
Process Id:	ST3FP
Contaminant Name/cas:	108883
Epa Control Code:	099
Contol Eff:	90
Emissions:	0.23
Unit:	LB
Auth Type Code:	Not reported
Latitude:	Not reported
Longitude:	Not reported
Permit Type:	Not reported
Permit Status:	Not reported
Issue Date:	Not reported
Expiration Date:	Not reported
County Fips:	36047
DEC Id:	2610500262
Emission Unit Id:	GAS001
Process Id:	ST1FP
Contaminant Name/cas:	1330207
Epa Control Code:	Not reported
Contol Eff:	Not reported
Emissions:	0.15
Unit:	LB
Auth Type Code:	Not reported

NYC-TA EAST NY BUS DEPOT & SHOPS (Continued) **1004566769**

Latitude: Not reported
Longitude: Not reported

Permit Type: Not reported
Permit Status: Not reported
Issue Date: Not reported
Expiration Date: Not reported
County Fips: 36047
DEC Id: 2610500262
Emission Unit Id: GAS001
Process Id: ST1FP
Contaminant Name/cas: 108883
Epa Control Code: Not reported
Contol Eff: Not reported
Emissions: 0.33000001
Unit: LB
Auth Type Code: Not reported
Latitude: Not reported
Longitude: Not reported

Permit Type: Not reported
Permit Status: Not reported
Issue Date: Not reported
Expiration Date: Not reported
County Fips: 36047
DEC Id: 2610500262
Emission Unit Id: GAS001
Process Id: ST1FP
Contaminant Name/cas: 100414
Epa Control Code: Not reported
Contol Eff: Not reported
Emissions: 0.02999999
Unit: LB
Auth Type Code: Not reported
Latitude: Not reported
Longitude: Not reported

Permit Type: Not reported
Permit Status: Not reported
Issue Date: Not reported
Expiration Date: Not reported
County Fips: 36047
DEC Id: 2610500262
Emission Unit Id: EI0001
Process Id: E02EI
Contaminant Name/cas: SO2
Epa Control Code: Not reported
Contol Eff: Not reported
Emissions: 0.01867499
Unit: TON
Auth Type Code: Not reported
Latitude: Not reported
Longitude: Not reported

Permit Type: Not reported
Permit Status: Not reported
Issue Date: Not reported

NYC-TA EAST NY BUS DEPOT & SHOPS (Continued) **1004566769**

Expiration Date:	Not reported
County Fips:	36047
DEC Id:	2610500262
Emission Unit Id:	GAS001
Process Id:	ST1FP
Contaminant Name/cas:	1634044
Epa Control Code:	Not reported
Contol Eff:	Not reported
Emissions:	2.60999989
Unit:	LB
Auth Type Code:	Not reported
Latitude:	Not reported
Longitude:	Not reported

Permit Type:	Not reported
Permit Status:	Not reported
Issue Date:	Not reported
Expiration Date:	Not reported
County Fips:	36047
DEC Id:	2610500262
Emission Unit Id:	EI0001
Process Id:	E05EI
Contaminant Name/cas:	PM10-PRI
Epa Control Code:	Not reported
Contol Eff:	Not reported
Emissions:	0.00949499
Unit:	TON
Auth Type Code:	Not reported
Latitude:	Not reported
Longitude:	Not reported

Permit Type:	Not reported
Permit Status:	Not reported
Issue Date:	Not reported
Expiration Date:	Not reported
County Fips:	36047
DEC Id:	2610500262
Emission Unit Id:	EI0001
Process Id:	E03EI
Contaminant Name/cas:	7439921
Epa Control Code:	Not reported
Contol Eff:	Not reported
Emissions:	0.0066
Unit:	LB
Auth Type Code:	Not reported
Latitude:	Not reported
Longitude:	Not reported

Permit Type:	Not reported
Permit Status:	Not reported
Issue Date:	Not reported
Expiration Date:	Not reported
County Fips:	36047
DEC Id:	2610500262
Emission Unit Id:	EI0001
Process Id:	E02EI
Contaminant Name/cas:	85018

NYC-TA EAST NY BUS DEPOT & SHOPS (Continued) **1004566769**

Epa Control Code:	Not reported
Contol Eff:	Not reported
Emissions:	0
Unit:	LB
Auth Type Code:	Not reported
Latitude:	Not reported
Longitude:	Not reported
Permit Type:	Not reported
Permit Status:	Not reported
Issue Date:	Not reported
Expiration Date:	Not reported
County Fips:	36047
DEC Id:	2610500262
Emission Unit Id:	GAS001
Process Id:	ST3FP
Contaminant Name/cas:	1330207
Epa Control Code:	099
Contol Eff:	90
Emissions:	0.17
Unit:	LB
Auth Type Code:	Not reported
Latitude:	Not reported
Longitude:	Not reported
Permit Type:	Not reported
Permit Status:	Not reported
Issue Date:	Not reported
Expiration Date:	Not reported
County Fips:	36047
DEC Id:	2610500262
Emission Unit Id:	GAS001
Process Id:	ST2FP
Contaminant Name/cas:	110543
Epa Control Code:	Not reported
Contol Eff:	Not reported
Emissions:	0.46
Unit:	LB
Auth Type Code:	Not reported
Latitude:	Not reported
Longitude:	Not reported
Permit Type:	Not reported
Permit Status:	Not reported
Issue Date:	Not reported
Expiration Date:	Not reported
County Fips:	36047
DEC Id:	2610500262
Emission Unit Id:	GAS001
Process Id:	ST1FP
Contaminant Name/cas:	91203
Epa Control Code:	Not reported
Contol Eff:	Not reported
Emissions:	0.89999997
Unit:	LB
Auth Type Code:	Not reported
Latitude:	Not reported

NYC-TA EAST NY BUS DEPOT & SHOPS (Continued) **1004566769**

Longitude: Not reported

Permit Type: Not reported
Permit Status: Not reported
Issue Date: Not reported
Expiration Date: Not reported
County Fips: 36047
DEC Id: 2610500262
Emission Unit Id: EI0001
Process Id: E05EI
Contaminant Name/cas: SO2
Epa Control Code: Not reported
Contol Eff: Not reported
Emissions: 0.00075
Unit: TON
Auth Type Code: Not reported
Latitude: Not reported
Longitude: Not reported

Permit Type: Not reported
Permit Status: Not reported
Issue Date: Not reported
Expiration Date: Not reported
County Fips: 36047
DEC Id: 2610500262
Emission Unit Id: EI0001
Process Id: E05EI
Contaminant Name/cas: 7439921
Epa Control Code: Not reported
Contol Eff: Not reported
Emissions: 0.0013
Unit: LB
Auth Type Code: Not reported
Latitude: Not reported
Longitude: Not reported

Permit Type: Not reported
Permit Status: Not reported
Issue Date: Not reported
Expiration Date: Not reported
County Fips: 36047
DEC Id: 2610500262
Emission Unit Id: EI0001
Process Id: E02EI
Contaminant Name/cas: 75070
Epa Control Code: Not reported
Contol Eff: Not reported
Emissions: 0.0007
Unit: LB
Auth Type Code: Not reported
Latitude: Not reported
Longitude: Not reported

Permit Type: Not reported
Permit Status: Not reported
Issue Date: Not reported
Expiration Date: Not reported

NYC-TA EAST NY BUS DEPOT & SHOPS (Continued) **1004566769**

County Fips:	36047
DEC Id:	2610500262
Emission Unit Id:	EI0001
Process Id:	E02EI
Contaminant Name/cas:	56553
Epa Control Code:	Not reported
Contol Eff:	Not reported
Emissions:	0
Unit:	LB
Auth Type Code:	Not reported
Latitude:	Not reported
Longitude:	Not reported

Permit Type:	Not reported
Permit Status:	Not reported
Issue Date:	Not reported
Expiration Date:	Not reported
County Fips:	36047
DEC Id:	2610500262
Emission Unit Id:	B00001
Process Id:	B02FP
Contaminant Name/cas:	7440439
Epa Control Code:	Not reported
Contol Eff:	Not reported
Emissions:	0.11999999
Unit:	LB
Auth Type Code:	Not reported
Latitude:	Not reported
Longitude:	Not reported

Permit Type:	Not reported
Permit Status:	Not reported
Issue Date:	Not reported
Expiration Date:	Not reported
County Fips:	36047
DEC Id:	2610500262
Emission Unit Id:	B00001
Process Id:	B02FP
Contaminant Name/cas:	205992
Epa Control Code:	Not reported
Contol Eff:	Not reported
Emissions:	0.0002
Unit:	LB
Auth Type Code:	Not reported
Latitude:	Not reported
Longitude:	Not reported

Permit Type:	Not reported
Permit Status:	Not reported
Issue Date:	Not reported
Expiration Date:	Not reported
County Fips:	36047
DEC Id:	2610500262
Emission Unit Id:	B00001
Process Id:	B01FP
Contaminant Name/cas:	SO2
Epa Control Code:	Not reported

NYC-TA EAST NY BUS DEPOT & SHOPS (Continued) **1004566769**

Contol Eff:	Not reported
Emissions:	5.2541201
Unit:	TON
Auth Type Code:	Not reported
Latitude:	Not reported
Longitude:	Not reported
Permit Type:	Not reported
Permit Status:	Not reported
Issue Date:	Not reported
Expiration Date:	Not reported
County Fips:	36047
DEC Id:	2610500262
Emission Unit Id:	EI0001
Process Id:	E02EI
Contaminant Name/cas:	107028
Epa Control Code:	Not reported
Contol Eff:	Not reported
Emissions:	0.0001
Unit:	LB
Auth Type Code:	Not reported
Latitude:	Not reported
Longitude:	Not reported
Permit Type:	Not reported
Permit Status:	Not reported
Issue Date:	Not reported
Expiration Date:	Not reported
County Fips:	36047
DEC Id:	2610500262
Emission Unit Id:	EI0001
Process Id:	E01EI
Contaminant Name/cas:	VOC
Epa Control Code:	Not reported
Contol Eff:	Not reported
Emissions:	0.03629999
Unit:	TON
Auth Type Code:	Not reported
Latitude:	Not reported
Longitude:	Not reported
Permit Type:	Not reported
Permit Status:	Not reported
Issue Date:	Not reported
Expiration Date:	Not reported
County Fips:	36047
DEC Id:	2610500262
Emission Unit Id:	EI0001
Process Id:	E01EI
Contaminant Name/cas:	NOX
Epa Control Code:	Not reported
Contol Eff:	Not reported
Emissions:	0.66
Unit:	TON
Auth Type Code:	Not reported
Latitude:	Not reported
Longitude:	Not reported

NYC-TA EAST NY BUS DEPOT & SHOPS (Continued) **1004566769**

Permit Type:	Not reported
Permit Status:	Not reported
Issue Date:	Not reported
Expiration Date:	Not reported
County Fips:	36047
DEC Id:	2610500262
Emission Unit Id:	B00001
Process Id:	B02FP
Contaminant Name/cas:	NOX
Epa Control Code:	Not reported
Contol Eff:	Not reported
Emissions:	5.5
Unit:	TON
Auth Type Code:	Not reported
Latitude:	Not reported
Longitude:	Not reported

Permit Type:	Not reported
Permit Status:	Not reported
Issue Date:	Not reported
Expiration Date:	Not reported
County Fips:	36047
DEC Id:	2610500262
Emission Unit Id:	B00001
Process Id:	B02FP
Contaminant Name/cas:	7440484
Epa Control Code:	Not reported
Contol Eff:	Not reported
Emissions:	0.0092
Unit:	LB
Auth Type Code:	Not reported
Latitude:	Not reported
Longitude:	Not reported

Permit Type:	Not reported
Permit Status:	Not reported
Issue Date:	Not reported
Expiration Date:	Not reported
County Fips:	36047
DEC Id:	2610500262
Emission Unit Id:	B00001
Process Id:	B02FP
Contaminant Name/cas:	7440020
Epa Control Code:	Not reported
Contol Eff:	Not reported
Emissions:	0.23
Unit:	LB
Auth Type Code:	Not reported
Latitude:	Not reported
Longitude:	Not reported

Permit Type:	Not reported
Permit Status:	Not reported
Issue Date:	Not reported
Expiration Date:	Not reported
County Fips:	36047
DEC Id:	2610500262

NYC-TA EAST NY BUS DEPOT & SHOPS (Continued) **1004566769**

Emission Unit Id:	B00001
Process Id:	B02FP
Contaminant Name/cas:	218019
Epa Control Code:	Not reported
Contol Eff:	Not reported
Emissions:	0.0001
Unit:	LB
Auth Type Code:	Not reported
Latitude:	Not reported
Longitude:	Not reported
Permit Type:	Not reported
Permit Status:	Not reported
Issue Date:	Not reported
Expiration Date:	Not reported
County Fips:	36047
DEC Id:	2610500262
Emission Unit Id:	B00001
Process Id:	B02FP
Contaminant Name/cas:	206440
Epa Control Code:	Not reported
Contol Eff:	Not reported
Emissions:	0.0003
Unit:	LB
Auth Type Code:	Not reported
Latitude:	Not reported
Longitude:	Not reported
Permit Type:	Not reported
Permit Status:	Not reported
Issue Date:	Not reported
Expiration Date:	Not reported
County Fips:	36047
DEC Id:	2610500262
Emission Unit Id:	B00001
Process Id:	B02FP
Contaminant Name/cas:	120127
Epa Control Code:	Not reported
Contol Eff:	Not reported
Emissions:	0.0003
Unit:	LB
Auth Type Code:	Not reported
Latitude:	Not reported
Longitude:	Not reported
Permit Type:	Not reported
Permit Status:	Not reported
Issue Date:	Not reported
Expiration Date:	Not reported
County Fips:	36047
DEC Id:	2610500262
Emission Unit Id:	EI0001
Process Id:	E02EI
Contaminant Name/cas:	50000
Epa Control Code:	Not reported
Contol Eff:	Not reported
Emissions:	0.0011

NYC-TA EAST NY BUS DEPOT & SHOPS (Continued) **1004566769**

Unit:	LB
Auth Type Code:	Not reported
Latitude:	Not reported
Longitude:	Not reported
Permit Type:	Not reported
Permit Status:	Not reported
Issue Date:	Not reported
Expiration Date:	Not reported
County Fips:	36047
DEC Id:	2610500262
Emission Unit Id:	B00001
Process Id:	B01FP
Contaminant Name/cas:	VOC
Epa Control Code:	Not reported
Contol Eff:	Not reported
Emissions:	0.12130999
Unit:	TON
Auth Type Code:	Not reported
Latitude:	Not reported
Longitude:	Not reported
Permit Type:	Not reported
Permit Status:	Not reported
Issue Date:	Not reported
Expiration Date:	Not reported
County Fips:	36047
DEC Id:	2610500262
Emission Unit Id:	B00001
Process Id:	B01FP
Contaminant Name/cas:	NH3
Epa Control Code:	Not reported
Contol Eff:	Not reported
Emissions:	178.479995
Unit:	LB
Auth Type Code:	Not reported
Latitude:	Not reported
Longitude:	Not reported
Permit Type:	Not reported
Permit Status:	Not reported
Issue Date:	Not reported
Expiration Date:	Not reported
County Fips:	36047
DEC Id:	2610500262
Emission Unit Id:	B00001
Process Id:	B02FP
Contaminant Name/cas:	SO2
Epa Control Code:	Not reported
Contol Eff:	Not reported
Emissions:	0.033
Unit:	TON
Auth Type Code:	Not reported
Latitude:	Not reported
Longitude:	Not reported
Permit Type:	Not reported

NYC-TA EAST NY BUS DEPOT & SHOPS (Continued) **1004566769**

Permit Status:	Not reported
Issue Date:	Not reported
Expiration Date:	Not reported
County Fips:	36047
DEC Id:	2610500262
Emission Unit Id:	B00001
Process Id:	B02FP
Contaminant Name/cas:	7440473
Epa Control Code:	Not reported
Contol Eff:	Not reported
Emissions:	0.15
Unit:	LB
Auth Type Code:	Not reported
Latitude:	Not reported
Longitude:	Not reported

Permit Type:	Not reported
Permit Status:	Not reported
Issue Date:	Not reported
Expiration Date:	Not reported
County Fips:	36047
DEC Id:	2610500262
Emission Unit Id:	B00001
Process Id:	B02FP
Contaminant Name/cas:	7439965
Epa Control Code:	Not reported
Contol Eff:	Not reported
Emissions:	0.03999999
Unit:	LB
Auth Type Code:	Not reported
Latitude:	Not reported
Longitude:	Not reported

Permit Type:	Not reported
Permit Status:	Not reported
Issue Date:	Not reported
Expiration Date:	Not reported
County Fips:	36047
DEC Id:	2610500262
Emission Unit Id:	B00001
Process Id:	B01FP
Contaminant Name/cas:	7782492
Epa Control Code:	Not reported
Contol Eff:	Not reported
Emissions:	0.0085
Unit:	LB
Auth Type Code:	Not reported
Latitude:	Not reported
Longitude:	Not reported

Permit Type:	Not reported
Permit Status:	Not reported
Issue Date:	Not reported
Expiration Date:	Not reported
County Fips:	36047
DEC Id:	2610500262
Emission Unit Id:	B00001

NYC-TA EAST NY BUS DEPOT & SHOPS (Continued) **1004566769**

Process Id: B02FP
Contaminant Name/cas: NH3
Epa Control Code: Not reported
Contol Eff: Not reported
Emissions: 53.9000015
Unit: LB
Auth Type Code: Not reported
Latitude: Not reported
Longitude: Not reported

Permit Type: Not reported
Permit Status: Not reported
Issue Date: Not reported
Expiration Date: Not reported
County Fips: 36047
DEC Id: 2610500262
Emission Unit Id: B00001
Process Id: B02FP
Contaminant Name/cas: 91203
Epa Control Code: Not reported
Contol Eff: Not reported
Emissions: 0.03999999
Unit: LB
Auth Type Code: Not reported
Latitude: Not reported
Longitude: Not reported

Permit Type: Not reported
Permit Status: Not reported
Issue Date: Not reported
Expiration Date: Not reported
County Fips: 36047
DEC Id: 2610500262
Emission Unit Id: B00001
Process Id: B02FP
Contaminant Name/cas: PM10-PRI
Epa Control Code: Not reported
Contol Eff: Not reported
Emissions: 0.41558999
Unit: TON
Auth Type Code: Not reported
Latitude: Not reported
Longitude: Not reported

Permit Type: Not reported
Permit Status: Not reported
Issue Date: Not reported
Expiration Date: Not reported
County Fips: 36047
DEC Id: 2610500262
Emission Unit Id: B00001
Process Id: B02FP
Contaminant Name/cas: 7782492
Epa Control Code: Not reported
Contol Eff: Not reported
Emissions: 0.0026
Unit: LB

NYC-TA EAST NY BUS DEPOT & SHOPS (Continued) **1004566769**

Auth Type Code: Not reported
Latitude: Not reported
Longitude: Not reported

Permit Type: Not reported
Permit Status: Not reported
Issue Date: Not reported
Expiration Date: Not reported
County Fips: 36047
DEC Id: 2610500262
Emission Unit Id: EI0001
Process Id: E02EI
Contaminant Name/cas: 205992
Epa Control Code: Not reported
Contol Eff: Not reported
Emissions: 0
Unit: LB
Auth Type Code: Not reported
Latitude: Not reported
Longitude: Not reported

Permit Type: Not reported
Permit Status: Not reported
Issue Date: Not reported
Expiration Date: Not reported
County Fips: 36047
DEC Id: 2610500262
Emission Unit Id: EI0001
Process Id: E02EI
Contaminant Name/cas: 120127
Epa Control Code: Not reported
Contol Eff: Not reported
Emissions: 0
Unit: LB
Auth Type Code: Not reported
Latitude: Not reported
Longitude: Not reported

Permit Type: Not reported
Permit Status: Not reported
Issue Date: Not reported
Expiration Date: Not reported
County Fips: 36047
DEC Id: 2610500262
Emission Unit Id: EI0001
Process Id: E02EI
Contaminant Name/cas: 108883
Epa Control Code: Not reported
Contol Eff: Not reported
Emissions: 0.0004
Unit: LB
Auth Type Code: Not reported
Latitude: Not reported
Longitude: Not reported

Permit Type: Not reported
Permit Status: Not reported

NYC-TA EAST NY BUS DEPOT & SHOPS (Continued) **1004566769**

Issue Date:	Not reported
Expiration Date:	Not reported
County Fips:	36047
DEC Id:	2610500262
Emission Unit Id:	BLB001
Process Id:	BL1FP
Contaminant Name/cas:	7439976
Epa Control Code:	Not reported
Contol Eff:	Not reported
Emissions:	0
Unit:	LB
Auth Type Code:	Not reported
Latitude:	Not reported
Longitude:	Not reported

Permit Type:	Not reported
Permit Status:	Not reported
Issue Date:	Not reported
Expiration Date:	Not reported
County Fips:	36047
DEC Id:	2610500262
Emission Unit Id:	B00001
Process Id:	B02FP
Contaminant Name/cas:	71432
Epa Control Code:	Not reported
Contol Eff:	Not reported
Emissions:	0.15
Unit:	LB
Auth Type Code:	Not reported
Latitude:	Not reported
Longitude:	Not reported

Permit Type:	Not reported
Permit Status:	Not reported
Issue Date:	Not reported
Expiration Date:	Not reported
County Fips:	36047
DEC Id:	2610500262
Emission Unit Id:	B00001
Process Id:	B01FP
Contaminant Name/cas:	CO
Epa Control Code:	Not reported
Contol Eff:	Not reported
Emissions:	0.55776001
Unit:	TON
Auth Type Code:	Not reported
Latitude:	Not reported
Longitude:	Not reported

Permit Type:	Not reported
Permit Status:	Not reported
Issue Date:	Not reported
Expiration Date:	Not reported
County Fips:	36047
DEC Id:	2610500262
Emission Unit Id:	B00001
Process Id:	B02FP

NYC-TA EAST NY BUS DEPOT & SHOPS (Continued) **1004566769**

Contaminant Name/cas:	7439921
Epa Control Code:	Not reported
Contol Eff:	Not reported
Emissions:	0.05
Unit:	LB
Auth Type Code:	Not reported
Latitude:	Not reported
Longitude:	Not reported
Permit Type:	Not reported
Permit Status:	Not reported
Issue Date:	Not reported
Expiration Date:	Not reported
County Fips:	36047
DEC Id:	2610500262
Emission Unit Id:	B00001
Process Id:	B02FP
Contaminant Name/cas:	50328
Epa Control Code:	Not reported
Contol Eff:	Not reported
Emissions:	0.0001
Unit:	LB
Auth Type Code:	Not reported
Latitude:	Not reported
Longitude:	Not reported
Permit Type:	Not reported
Permit Status:	Not reported
Issue Date:	Not reported
Expiration Date:	Not reported
County Fips:	36047
DEC Id:	2610500262
Emission Unit Id:	B00001
Process Id:	B02FP
Contaminant Name/cas:	108883
Epa Control Code:	Not reported
Contol Eff:	Not reported
Emissions:	0.25
Unit:	LB
Auth Type Code:	Not reported
Latitude:	Not reported
Longitude:	Not reported
Permit Type:	Not reported
Permit Status:	Not reported
Issue Date:	Not reported
Expiration Date:	Not reported
County Fips:	36047
DEC Id:	2610500262
Emission Unit Id:	B00001
Process Id:	B02FP
Contaminant Name/cas:	85018
Epa Control Code:	Not reported
Contol Eff:	Not reported
Emissions:	0.0013
Unit:	LB
Auth Type Code:	Not reported

NYC-TA EAST NY BUS DEPOT & SHOPS (Continued) **1004566769**

Latitude:	Not reported
Longitude:	Not reported
Permit Type:	Not reported
Permit Status:	Not reported
Issue Date:	Not reported
Expiration Date:	Not reported
County Fips:	36047
DEC Id:	2610500262
Emission Unit Id:	B00001
Process Id:	B02FP
Contaminant Name/cas:	83329
Epa Control Code:	Not reported
Contol Eff:	Not reported
Emissions:	0.0002
Unit:	LB
Auth Type Code:	Not reported
Latitude:	Not reported
Longitude:	Not reported
Permit Type:	Not reported
Permit Status:	Not reported
Issue Date:	Not reported
Expiration Date:	Not reported
County Fips:	36047
DEC Id:	2610500262
Emission Unit Id:	B00001
Process Id:	B02FP
Contaminant Name/cas:	207089
Epa Control Code:	Not reported
Contol Eff:	Not reported
Emissions:	0.0001
Unit:	LB
Auth Type Code:	Not reported
Latitude:	Not reported
Longitude:	Not reported
Permit Type:	Not reported
Permit Status:	Not reported
Issue Date:	Not reported
Expiration Date:	Not reported
County Fips:	36047
DEC Id:	2610500262
Emission Unit Id:	B00001
Process Id:	B01FP
Contaminant Name/cas:	7440417
Epa Control Code:	Not reported
Contol Eff:	Not reported
Emissions:	0.0009
Unit:	LB
Auth Type Code:	Not reported
Latitude:	Not reported
Longitude:	Not reported
Permit Type:	Not reported
Permit Status:	Not reported
Issue Date:	Not reported

NYC-TA EAST NY BUS DEPOT & SHOPS (Continued) **1004566769**

Expiration Date:	Not reported
County Fips:	36047
DEC Id:	2610500262
Emission Unit Id:	B00001
Process Id:	B01FP
Contaminant Name/cas:	50000
Epa Control Code:	Not reported
Contol Eff:	Not reported
Emissions:	9.47999954
Unit:	LB
Auth Type Code:	Not reported
Latitude:	Not reported
Longitude:	Not reported

Permit Type:	Not reported
Permit Status:	Not reported
Issue Date:	Not reported
Expiration Date:	Not reported
County Fips:	36047
DEC Id:	2610500262
Emission Unit Id:	EI0001
Process Id:	E02EI
Contaminant Name/cas:	1330207
Epa Control Code:	Not reported
Contol Eff:	Not reported
Emissions:	0.0003
Unit:	LB
Auth Type Code:	Not reported
Latitude:	Not reported
Longitude:	Not reported

Permit Type:	Not reported
Permit Status:	Not reported
Issue Date:	Not reported
Expiration Date:	Not reported
County Fips:	36047
DEC Id:	2610500262
Emission Unit Id:	EI0001
Process Id:	E02EI
Contaminant Name/cas:	206440
Epa Control Code:	Not reported
Contol Eff:	Not reported
Emissions:	0
Unit:	LB
Auth Type Code:	Not reported
Latitude:	Not reported
Longitude:	Not reported

Permit Type:	Not reported
Permit Status:	Not reported
Issue Date:	Not reported
Expiration Date:	Not reported
County Fips:	36047
DEC Id:	2610500262
Emission Unit Id:	EI0001
Process Id:	E02EI
Contaminant Name/cas:	191242

NYC-TA EAST NY BUS DEPOT & SHOPS (Continued) **1004566769**

Epa Control Code:	Not reported
Contol Eff:	Not reported
Emissions:	0
Unit:	LB
Auth Type Code:	Not reported
Latitude:	Not reported
Longitude:	Not reported

K84 **EAST NEW YORK BOILER PLANT** **NY UST U004046611**
East **1 JAMAICA AVENUE** **NY AST N/A**
1/8-1/4 **BROOKLYN, NY 11207**
0.136 mi.
720 ft. **Site 3 of 10 in cluster K**

Relative: **Lower**
Actual: **68 ft.**

UST:

Id/Status:	2-609104 / Active
Program Type:	PBS
Region:	STATE
DEC Region:	2
Expiration Date:	07/16/2018
UTM X:	592950.17912
UTM Y:	4503484.42192
Site Type:	Trucking/Transportation/Fleet Operation

Affiliation Records:

Site Id:	30950
Affiliation Type:	Facility Operator
Company Name:	EAST NEW YORK BOILER PLANT
Contact Type:	Not reported
Contact Name:	NYC TRANSIT
Address1:	Not reported
Address2:	Not reported
City:	Not reported
State:	NN
Zip Code:	Not reported
Country Code:	001
Phone:	(718) 927-7172
EMail:	Not reported
Fax Number:	Not reported
Modified By:	NRLOMBAR
Date Last Modified:	2008-09-19

Site Id:	30950
Affiliation Type:	Facility Owner
Company Name:	NEW YORK CITY TRANSIT
Contact Type:	MGR
Contact Name:	FRANCINE MAIBAUER
Address1:	2 BROADWAY
Address2:	Not reported
City:	NEW YORK
State:	NY
Zip Code:	10004
Country Code:	001
Phone:	(718) 927-7812
EMail:	Not reported
Fax Number:	Not reported
Modified By:	MSBAPTIS
Date Last Modified:	2013-07-16

EAST NEW YORK BOILER PLANT (Continued) **U004046611**

Site Id:	30950
Affiliation Type:	Emergency Contact
Company Name:	NEW YORK CITY TRANSIT
Contact Type:	Not reported
Contact Name:	FRANCINE MAIBAUER
Address1:	Not reported
Address2:	Not reported
City:	Not reported
State:	NN
Zip Code:	Not reported
Country Code:	999
Phone:	(646) 252-5777
EMail:	Not reported
Fax Number:	Not reported
Modified By:	DMPOKRZY
Date Last Modified:	2016-05-26

Site Id:	30950
Affiliation Type:	Mail Contact
Company Name:	NEW YORK CITY TRANSIT
Contact Type:	Not reported
Contact Name:	FRANCINE MAIBAUER
Address1:	2 BROADWAY
Address2:	27TH FLOOR
City:	NEW YORK
State:	NY
Zip Code:	10004
Country Code:	001
Phone:	(646) 252-5777
EMail:	FRANCINE.MAIBALIER@NYCT.COM
Fax Number:	Not reported
Modified By:	DMPOKRZY
Date Last Modified:	2016-05-26

Tank Info:

Tank Number:	HTGOIL1
Tank ID:	66442
Tank Status:	In Service
Material Name:	In Service
Capacity Gallons:	20000
Install Date:	10/01/1995
Date Tank Closed:	Not reported
Registered:	True
Tank Location:	Underground
Tank Type:	Equivalent technology
Material Code:	0003
Common Name of Substance:	#6 Fuel Oil (On-Site Consumption)

Tightness Test Method:	NN
Date Test:	Not reported
Next Test Date:	Not reported
Pipe Model:	Not reported
Modified By:	MSBAPTIS
Last Modified:	04/14/2017

Equipment Records:

EAST NEW YORK BOILER PLANT (Continued) **U004046611**

H05 - Tank Leak Detection - In-Tank System (ATG)
C02 - Pipe Location - Underground/On-ground
J02 - Dispenser - Suction Dispenser
F04 - Pipe External Protection - Fiberglass
D06 - Pipe Type - Fiberglass Reinforced Plastic (FRP)
I02 - Overfill - High Level Alarm
B04 - Tank External Protection - Fiberglass
K01 - Spill Prevention - Catch Basin
L09 - Piping Leak Detection - Exempt Suction Piping
E00 - Piping Secondary Containment - None
A03 - Tank Internal Protection - Fiberglass Liner (FRP)
I04 - Overfill - Product Level Gauge (A/G)
G04 - Tank Secondary Containment - Double-Walled (Underground)
H01 - Tank Leak Detection - Interstitial - Electronic Monitoring

Tank Number:	HTGOIL2
Tank ID:	66443
Tank Status:	In Service
Material Name:	In Service
Capacity Gallons:	20000
Install Date:	10/01/1995
Date Tank Closed:	Not reported
Registered:	True
Tank Location:	Underground
Tank Type:	Equivalent technology
Material Code:	0003
Common Name of Substance:	#6 Fuel Oil (On-Site Consumption)
Tightness Test Method:	NN
Date Test:	Not reported
Next Test Date:	Not reported
Pipe Model:	Not reported
Modified By:	MSBAPTIS
Last Modified:	04/14/2017

Equipment Records:

H05 - Tank Leak Detection - In-Tank System (ATG)
C02 - Pipe Location - Underground/On-ground
F04 - Pipe External Protection - Fiberglass
J02 - Dispenser - Suction Dispenser
B04 - Tank External Protection - Fiberglass
K01 - Spill Prevention - Catch Basin
L09 - Piping Leak Detection - Exempt Suction Piping
D06 - Pipe Type - Fiberglass Reinforced Plastic (FRP)
E00 - Piping Secondary Containment - None
I02 - Overfill - High Level Alarm
A03 - Tank Internal Protection - Fiberglass Liner (FRP)
I04 - Overfill - Product Level Gauge (A/G)
G04 - Tank Secondary Containment - Double-Walled (Underground)
H01 - Tank Leak Detection - Interstitial - Electronic Monitoring

AST:

Region:	STATE
DEC Region:	2
Site Status:	Active
Facility Id:	2-609104

EAST NEW YORK BOILER PLANT (Continued) **U004046611**

Program Type:	PBS
UTM X:	592950.17912
UTM Y:	4503484.42192
Expiration Date:	07/16/2018
Site Type:	Trucking/Transportation/Fleet Operation

Affiliation Records:

Site Id:	30950
Affiliation Type:	Facility Operator
Company Name:	EAST NEW YORK BOILER PLANT
Contact Type:	Not reported
Contact Name:	NYC TRANSIT
Address1:	Not reported
Address2:	Not reported
City:	Not reported
State:	NN
Zip Code:	Not reported
Country Code:	001
Phone:	(718) 927-7172
EMail:	Not reported
Fax Number:	Not reported
Modified By:	NRLOMBAR
Date Last Modified:	2008-09-19

Site Id:	30950
Affiliation Type:	Facility Owner
Company Name:	NEW YORK CITY TRANSIT
Contact Type:	MGR
Contact Name:	FRANCINE MAIBAUER
Address1:	2 BROADWAY
Address2:	Not reported
City:	NEW YORK
State:	NY
Zip Code:	10004
Country Code:	001
Phone:	(718) 927-7812
EMail:	Not reported
Fax Number:	Not reported
Modified By:	MSBAPTIS
Date Last Modified:	2013-07-16

Site Id:	30950
Affiliation Type:	Emergency Contact
Company Name:	NEW YORK CITY TRANSIT
Contact Type:	Not reported
Contact Name:	FRANCINE MAIBAUER
Address1:	Not reported
Address2:	Not reported
City:	Not reported
State:	NN
Zip Code:	Not reported
Country Code:	999
Phone:	(646) 252-5777
EMail:	Not reported
Fax Number:	Not reported
Modified By:	DMPOKRZY
Date Last Modified:	2016-05-26

EAST NEW YORK BOILER PLANT (Continued) **U004046611**

Site Id:	30950
Affiliation Type:	Mail Contact
Company Name:	NEW YORK CITY TRANSIT
Contact Type:	Not reported
Contact Name:	FRANCINE MAIBAUER
Address1:	2 BROADWAY
Address2:	27TH FLOOR
City:	NEW YORK
State:	NY
Zip Code:	10004
Country Code:	001
Phone:	(646) 252-5777
EMail:	FRANCINE.MAIBALIER@NYCT.COM
Fax Number:	Not reported
Modified By:	DMPOKRZY
Date Last Modified:	2016-05-26

Tank Info:

Tank Number:	EGT-1
Tank Id:	244804
Material Code:	0008
Common Name of Substance:	Diesel

Equipment Records:

	I02 - Overfill - High Level Alarm
	E00 - Piping Secondary Containment - None
	H00 - Tank Leak Detection - None
	J00 - Dispenser - None
	C01 - Pipe Location - Aboveground
	L00 - Piping Leak Detection - None
	G01 - Tank Secondary Containment - Diking (Aboveground)
	D01 - Pipe Type - Steel/Carbon Steel/Iron
	F01 - Pipe External Protection - Painted/Asphalt Coating
	A00 - Tank Internal Protection - None
	B01 - Tank External Protection - Painted/Asphalt Coating
Tank Location:	3
Tank Type:	Steel/Carbon Steel/Iron
Tank Status:	In Service
Pipe Model:	Not reported
Install Date:	12/05/1989
Capacity Gallons:	300
Tightness Test Method:	NN
Date Test:	Not reported
Next Test Date:	Not reported
Date Tank Closed:	Not reported
Register:	True
Modified By:	MSBAPTIS
Last Modified:	04/14/2017
Material Name:	diesel

Tank Number:	EGT-2
Tank Id:	244805
Material Code:	0008
Common Name of Substance:	Diesel

EAST NEW YORK BOILER PLANT (Continued) **U004046611**

Equipment Records:

E01 - Piping Secondary Containment - Diking (AG only)
H00 - Tank Leak Detection - None
I04 - Overfill - Product Level Gauge (A/G)
J00 - Dispenser - None
C01 - Pipe Location - Aboveground
F00 - Pipe External Protection - None
L00 - Piping Leak Detection - None
G09 - Tank Secondary Containment - Modified Double-Walled (Aboveground)
K00 - Spill Prevention - None
A00 - Tank Internal Protection - None
B01 - Tank External Protection - Painted/Asphalt Coating
D01 - Pipe Type - Steel/Carbon Steel/Iron

Tank Location:	3
Tank Type:	Steel/Carbon Steel/Iron
Tank Status:	In Service
Pipe Model:	Not reported
Install Date:	01/09/2011
Capacity Gallons:	36
Tightness Test Method:	NN
Date Test:	Not reported
Next Test Date:	Not reported
Date Tank Closed:	Not reported
Register:	True
Modified By:	MSBAPTIS
Last Modified:	04/14/2017
Material Name:	diesel

K85 **NYC DEPT OF EDUCATION - H S 420K FRANKLIN K LANE** **RCRA-SQG** **1001223997**
East **999 JAMAICA AVE** **FINDS** **NYR000052134**
1/8-1/4 **BROOKLYN, NY 11208** **ECHO**
0.145 mi. **NY MANIFEST**
763 ft. **Site 4 of 10 in cluster K**

Relative:
Lower

Actual:
67 ft.

RCRA-SQG:

Date form received by agency:	10/21/2014
Facility name:	NYC DEPT OF EDUCATION - H S 420K FRANKLIN K LANE
Facility address:	999 JAMAICA AVE BROOKLYN, NY 11208
EPA ID:	NYR000052134
Mailing address:	THOMSON AVE LONG ISLAND CITY, NY 11101
Contact:	ALEXANDER LEMPERT
Contact address:	THOMSON AVE LONG ISLAND CITY, NY 11101
Contact country:	US
Contact telephone:	718-742-8501
Contact email:	ALEMPERT@NYCSCA.ORG
EPA Region:	02
Classification:	Small Small Quantity Generator
Description:	Handler: generates more than 100 and less than 1000 kg of hazardous waste during any calendar month and accumulates less than 6000 kg of hazardous waste at any time; or generates 100 kg or less of hazardous waste during any calendar month, and accumulates more than 1000 kg of hazardous waste at any time

NYC DEPT OF EDUCATION - H S 420K FRANKLIN K LANE (Continued) **1001223997**

Owner/Operator Summary:

Owner/operator name:	NYC DEPT OF EDUCATION
Owner/operator address:	THOMSON AVE
	LONG ISLAND CITY, NY 11101
Owner/operator country:	US
Owner/operator telephone:	718-742-8501
Owner/operator email:	Not reported
Owner/operator fax:	Not reported
Owner/operator extension:	Not reported
Legal status:	Municipal
Owner/Operator Type:	Owner
Owner/Op start date:	03/04/1937
Owner/Op end date:	Not reported

Owner/operator name:	NYC DEPT OF SCHOOL FACILITIES
Owner/operator address:	Not reported
	Not reported
Owner/operator country:	US
Owner/operator telephone:	Not reported
Owner/operator email:	Not reported
Owner/operator fax:	Not reported
Owner/operator extension:	Not reported
Legal status:	Municipal
Owner/Operator Type:	Operator
Owner/Op start date:	03/04/1937
Owner/Op end date:	Not reported

Owner/operator name:	NEW YORK CITY DEPT OF GENERAL SERVICES
Owner/operator address:	1 CENTER ST MUNI BLDG STE 2021
	NEW YORK, NY 10007
Owner/operator country:	US
Owner/operator telephone:	212-669-8709
Owner/operator email:	Not reported
Owner/operator fax:	Not reported
Owner/operator extension:	Not reported
Legal status:	Municipal
Owner/Operator Type:	Owner
Owner/Op start date:	Not reported
Owner/Op end date:	Not reported

Owner/operator name:	NEW YORK CITY DEPT OF GENERAL SERVICES
Owner/operator address:	1 CENTER ST MUNI BLDG STE 2021
	NEW YORK, NY 10007
Owner/operator country:	US
Owner/operator telephone:	212-669-8709
Owner/operator email:	Not reported
Owner/operator fax:	Not reported
Owner/operator extension:	Not reported
Legal status:	Municipal
Owner/Operator Type:	Operator
Owner/Op start date:	Not reported
Owner/Op end date:	Not reported

Handler Activities Summary:

U.S. importer of hazardous waste:	No
Mixed waste (haz. and radioactive):	No

NYC DEPT OF EDUCATION - H S 420K FRANKLIN K LANE (Continued) **1001223997**

Recycler of hazardous waste: No
Transporter of hazardous waste: No
Treater, storer or disposer of HW: No
Underground injection activity: No
On-site burner exemption: No
Furnace exemption: No
Used oil fuel burner: No
Used oil processor: No
User oil refiner: No
Used oil fuel marketer to burner: No
Used oil Specification marketer: No
Used oil transfer facility: No
Used oil transporter: No

. Waste code: B004
. Waste name: B004

. Waste code: B007
. Waste name: B007

Historical Generators:
Date form received by agency: 01/01/2007
Site name: NYCGS - FRANKLIN K LANE HS
Classification: Not a generator, verified

Date form received by agency: 01/01/2006
Site name: NYCGS - FRANKLIN K LANE HS
Classification: Not a generator, verified

Date form received by agency: 07/16/1998
Site name: NYCGS - FRANKLIN K LANE HS
Classification: Small Quantity Generator

. Waste code: D000
. Waste name: Not Defined

. Waste code: D001
. Waste name: IGNITABLE HAZARDOUS WASTES ARE THOSE WASTES WHICH HAVE A FLASHPOINT OF LESS THAN 140 DEGREES FAHRENHEIT AS DETERMINED BY A PENSKY-MARTENS CLOSED CUP FLASH POINT TESTER. ANOTHER METHOD OF DETERMINING THE FLASH POINT OF A WASTE IS TO REVIEW THE MATERIAL SAFETY DATA SHEET, WHICH CAN BE OBTAINED FROM THE MANUFACTURER OR DISTRIBUTOR OF THE MATERIAL. LACQUER THINNER IS AN EXAMPLE OF A COMMONLY USED SOLVENT WHICH WOULD BE CONSIDERED AS IGNITABLE HAZARDOUS WASTE.

. Waste code: D002
. Waste name: A WASTE WHICH HAS A PH OF LESS THAN 2 OR GREATER THAN 12.5 IS CONSIDERED TO BE A CORROSIVE HAZARDOUS WASTE. SODIUM HYDROXIDE, A CAUSTIC SOLUTION WITH A HIGH PH, IS OFTEN USED BY INDUSTRIES TO CLEAN OR DEGREASE PARTS. HYDROCHLORIC ACID, A SOLUTION WITH A LOW PH, IS USED BY MANY INDUSTRIES TO CLEAN METAL PARTS PRIOR TO PAINTING. WHEN THESE CAUSTIC OR ACID SOLUTIONS BECOME CONTAMINATED AND MUST BE DISPOSED, THE WASTE WOULD BE A CORROSIVE HAZARDOUS WASTE.

. Waste code: D003
. Waste name: A MATERIAL IS CONSIDERED TO BE A REACTIVE HAZARDOUS WASTE IF IT IS NORMALLY UNSTABLE, REACTS VIOLENTLY WITH WATER, GENERATES TOXIC GASES

NYC DEPT OF EDUCATION - H S 420K FRANKLIN K LANE (Continued) **1001223997**

WHEN EXPOSED TO WATER OR CORROSIVE MATERIALS, OR IF IT IS CAPABLE OF DETONATION OR EXPLOSION WHEN EXPOSED TO HEAT OR A FLAME. ONE EXAMPLE OF SUCH WASTE WOULD BY WASTE GUNPOWDER.

. Waste code: D008
. Waste name: LEAD

. Waste code: D009
. Waste name: MERCURY

Violation Status: No violations found

FINDS:

Registry ID: 110004541443

Environmental Interest/Information System
RCRAInfo is a national information system that supports the Resource Conservation and Recovery Act (RCRA) program through the tracking of events and activities related to facilities that generate, transport, and treat, store, or dispose of hazardous waste. RCRAInfo allows RCRA program staff to track the notification, permit, compliance, and corrective action activities required under RCRA.

Click this hyperlink while viewing on your computer to access additional FINDS: detail in the EDR Site Report.

ECHO:
Envid: 1001223997
Registry ID: 110004541443
DFR URL: http://echo.epa.gov/detailed-facility-report?fid=110004541443

NY MANIFEST:
Country: USA
EPA ID: NYR000052134
Facility Status: Not reported
Location Address 1: 999 JAMAICA AVE
Code: BP
Location Address 2: Not reported
Total Tanks: Not reported
Location City: BROOKLYN
Location State: NY
Location Zip: 11208
Location Zip 4: Not reported

NY MANIFEST:
EPAID: NYR000052134
Mailing Name: FK LANE HIGH SCHOOL
Mailing Contact: JOSEPH ANBOTTI
Mailing Address 1: 999 JAMAICA AVE
Mailing Address 2: Not reported
Mailing City: BROOKLYN
Mailing State: NY
Mailing Zip: 11208
Mailing Zip 4: Not reported
Mailing Country: USA

NYC DEPT OF EDUCATION - H S 420K FRANKLIN K LANE (Continued) **1001223997**

Mailing Phone:	7186472377

NY MANIFEST:

Document ID:	Not reported
Manifest Status:	Not reported
seq:	Not reported
Year:	2017
Trans1 State ID:	MAC300016672
Trans2 State ID:	Not reported
Generator Ship Date:	12/13/2017
Trans1 Recv Date:	12/13/2017
Trans2 Recv Date:	Not reported
TSD Site Recv Date:	12/15/2017
Part A Recv Date:	Not reported
Part B Recv Date:	Not reported
Generator EPA ID:	NYR000052134
Trans1 EPA ID:	Not reported
Trans2 EPA ID:	Not reported
TSDF ID 1:	NYD077444263
TSDF ID 2:	Not reported
Manifest Tracking Number:	011102024FLE
Import Indicator:	N
Export Indicator:	N
Discr Quantity Indicator:	Y
Discr Type Indicator:	N
Discr Residue Indicator:	N
Discr Partial Reject Indicator:	N
Discr Full Reject Indicator:	N
Manifest Ref Number:	Not reported
Alt Facility RCRA ID:	Not reported
Alt Facility Sign Date:	Not reported
MGMT Method Type Code:	H141
Waste Code:	Not reported
Waste Code:	Not reported
Waste Code:	Not reported
Waste Code:	Not reported
Waste Code:	Not reported
Waste Code:	Not reported
Quantity:	9
Units:	K - Kilograms (2.2 pounds)
Number of Containers:	1
Container Type:	DF - Fiberboard or plastic drums (glass)
Handling Method:	L Landfill.
Specific Gravity:	1
Waste Code:	B007
Waste Code 1_2:	Not reported
Waste Code 1_3:	Not reported
Waste Code 1_4:	Not reported
Waste Code 1_5:	Not reported
Waste Code 1_6:	Not reported

Click this hyperlink while viewing on your computer to access
19 additional NY MANIFEST: record(s) in the EDR Site Report.

L86
ESE
1/8-1/4
0.157 mi.
828 ft.

CON EDISON
38 GEORGIA AVE
BROOKLYN, NY 11207

Site 1 of 11 in cluster L

NJ MANIFEST **S120677968**
N/A

Relative:
Lower

Actual:
61 ft.

NJ MANIFEST:

EPA Id:	NYP004876932
Mail Address:	IRVING PL 15TH FL NE
Mail City/State/Zip:	NEW YORK, NY 10003
Facility Phone:	Not reported
Emergency Phone:	Not reported
Contact:	THOMAS TEELING
Comments:	Not reported
SIC Code:	Not reported
County:	NY047
Municipal:	Not reported
Previous EPA Id:	Not reported
Gen Flag:	Not reported
Trans Flag:	Not reported
TSDF Flag:	Not reported
Name Change:	Not reported
Date Change:	Not reported

Manifest:

Manifest Number:	002613625GBF
EPA ID:	NYP004876932
Date Shipped:	12/6/2015
TSDF EPA ID:	NJD991291105
Transporter EPA ID:	NJD003812047
Transporter 2 EPA ID:	Not reported
Transporter 3 EPA ID:	Not reported
Transporter 4 EPA ID:	Not reported
Transporter 5 EPA ID:	Not reported
Transporter 6 EPA ID:	Not reported
Transporter 7 EPA ID:	Not reported
Transporter 8 EPA ID:	Not reported
Transporter 9 EPA ID:	Not reported
Transporter 10 EPA ID:	Not reported
Date Trans1 Transported Waste:	Not reported
Date Trans2 Transported Waste:	Not reported
Date Trans3 Transported Waste:	Not reported
Date Trans4 Transported Waste:	Not reported
Date Trans5 Transported Waste:	Not reported
Date Trans6 Transported Waste:	Not reported
Date Trans7 Transported Waste:	Not reported
Date Trans8 Transported Waste:	Not reported
Date Trans9 Transported Waste:	Not reported
Date Trans10 Transported Waste:	Not reported
Date TSDF Received Waste:	Not reported
TSDF EPA Facility Name:	Not reported
QTY Units:	Not reported
Transporter SEQ ID:	Not reported
Transporter-1 Date:	Not reported
Waste SEQ ID:	Not reported
Waste Type Code 2:	Not reported
Waste Type Code 3:	Not reported
Waste Type Code 4:	Not reported
Waste Type Code 5:	Not reported
Waste Type Code 6:	Not reported

CON EDISON (Continued) **S120677968**

Date Accepted:	Not reported
Manifest Discrepancy Type:	Not reported
Data Entry Number:	Not reported
Was Load Rejected:	NEW YORK, NY 10003
Reason Load Was Rejected:	Not reported

L87 **CON EDISON** **RCRA NonGen / NLR** **1019908747**
ESE **38 GEORGIA AVE** **NYP004876932**
1/8-1/4 **BROOKLYN, NY 11207**
0.157 mi.
828 ft. **Site 2 of 11 in cluster L**

Relative:
Lower

Actual:
61 ft.

RCRA NonGen / NLR:

Date form received by agency:	12/07/2015
Facility name:	CON EDISON
Facility address:	38 GEORGIA AVE BROOKLYN, NY 11207
EPA ID:	NYP004876932
Mailing address:	IRVING PL 15TH FL NE NEW YORK, NY 10003
Contact:	THOMAS TEELING
Contact address:	Not reported Not reported
Contact country:	Not reported
Contact telephone:	212-460-3770
Contact email:	Not reported
EPA Region:	02
Classification:	Non-Generator
Description:	Handler: Non-Generators do not presently generate hazardous waste

Handler Activities Summary:

U.S. importer of hazardous waste:	No
Mixed waste (haz. and radioactive):	No
Recycler of hazardous waste:	No
Transporter of hazardous waste:	No
Treater, storer or disposer of HW:	No
Underground injection activity:	No
On-site burner exemption:	No
Furnace exemption:	No
Used oil fuel burner:	No
Used oil processor:	No
User oil refiner:	No
Used oil fuel marketer to burner:	No
Used oil Specification marketer:	No
Used oil transfer facility:	No
Used oil transporter:	No

Historical Generators:

Date form received by agency:	12/07/2015
Site name:	CON EDISON
Classification:	Small Quantity Generator

Violation Status: No violations found

L88 **CON EDISON** **RCRA NonGen / NLR** **1018278142**
SE **2569 ATLANTIC AVE** **FINDS** **NYP004728978**
1/8-1/4 **BROOKLYN, NY 11207** **ECHO**
0.159 mi.
838 ft. **Site 3 of 11 in cluster L**

Relative:
Lower

Actual:
60 ft.

RCRA NonGen / NLR:

Date form received by agency:	02/09/2015
Facility name:	CON EDISON
Facility address:	2569 ATLANTIC AVE BROOKLYN, NY 11207
EPA ID:	NYP004728978
Mailing address:	IRVING PL, 15TH FL NE NEW YORK, NY 10003
Contact:	THOMAS TEELING
Contact address:	Not reported Not reported
Contact country:	Not reported
Contact telephone:	212-460-3770
Contact email:	Not reported
EPA Region:	02
Classification:	Non-Generator
Description:	Handler: Non-Generators do not presently generate hazardous waste

Handler Activities Summary:

U.S. importer of hazardous waste:	No
Mixed waste (haz. and radioactive):	No
Recycler of hazardous waste:	No
Transporter of hazardous waste:	No
Treater, storer or disposer of HW:	No
Underground injection activity:	No
On-site burner exemption:	No
Furnace exemption:	No
Used oil fuel burner:	No
Used oil processor:	No
User oil refiner:	No
Used oil fuel marketer to burner:	No
Used oil Specification marketer:	No
Used oil transfer facility:	No
Used oil transporter:	No

Historical Generators:

Date form received by agency:	02/09/2015
Site name:	CON EDISON
Classification:	Small Quantity Generator
Violation Status:	No violations found

FINDS:

Registry ID: 110067700401

Environmental Interest/Information System

RCRAInfo is a national information system that supports the Resource Conservation and Recovery Act (RCRA) program through the tracking of events and activities related to facilities that generate, transport, and treat, store, or dispose of hazardous waste. RCRAInfo allows RCRA program staff to track the notification, permit, compliance, and corrective action activities required under RCRA.

CON EDISON (Continued) **1018278142**

Click this hyperlink while viewing on your computer to access additional FINDS: detail in the EDR Site Report.

ECHO:
- Envid: 1018278142
- Registry ID: 110067700401
- DFR URL: http://echo.epa.gov/detailed-facility-report?fid=110067700401

L89 **CON EDISON** **NY MANIFEST** **S117739760**
SE **2569 ATLANTIC AVE** **N/A**
1/8-1/4 **BROOKLYN, NY 11207**
0.159 mi.
838 ft. **Site 4 of 11 in cluster L**

Relative:
Lower

Actual:
60 ft.

NY MANIFEST:
- Country: USA
- EPA ID: NYP004728978
- Facility Status: Not reported
- Location Address 1: 2569 ATLANTIC AV
- Code: BP
- Location Address 2: SB18037
- Total Tanks: Not reported
- Location City: BROOKLYN
- Location State: NY
- Location Zip: 11201
- Location Zip 4: Not reported

NY MANIFEST:
- EPAID: NYP004728978
- Mailing Name: CON EDISON
- Mailing Contact: CON EDISON
- Mailing Address 1: 4 IRVING PL
- Mailing Address 2: 15TH FL
- Mailing City: NEW YORK
- Mailing State: NY
- Mailing Zip: 10003
- Mailing Zip 4: Not reported
- Mailing Country: USA
- Mailing Phone: Not reported

NY MANIFEST:
- Document ID: Not reported
- Manifest Status: Not reported
- seq: Not reported
- Year: 2015
- Trans1 State ID: NJD003812047
- Trans2 State ID: NJD003812047
- Generator Ship Date: 02/09/2015
- Trans1 Recv Date: 02/09/2015
- Trans2 Recv Date: 02/13/2015
- TSD Site Recv Date: 02/13/2015
- Part A Recv Date: Not reported
- Part B Recv Date: Not reported
- Generator EPA ID: NYP004728978
- Trans1 EPA ID: Not reported
- Trans2 EPA ID: Not reported

CON EDISON (Continued) **S117739760**

TSDF ID 1:	NJD991291105
TSDF ID 2:	Not reported
Manifest Tracking Number:	002620946GBF
Import Indicator:	N
Export Indicator:	N
Discr Quantity Indicator:	N
Discr Type Indicator:	N
Discr Residue Indicator:	N
Discr Partial Reject Indicator:	N
Discr Full Reject Indicator:	N
Manifest Ref Number:	Not reported
Alt Facility RCRA ID:	Not reported
Alt Facility Sign Date:	Not reported
MGMT Method Type Code:	H110
Waste Code:	Not reported
Waste Code:	Not reported
Waste Code:	Not reported
Waste Code:	Not reported
Waste Code:	Not reported
Waste Code:	Not reported
Quantity:	100
Units:	G - Gallons (liquids only)* (8.3 pounds)
Number of Containers:	1
Container Type:	TT - Cargo tank, tank trucks
Handling Method:	T Chemical, physical, or biological treatment.
Specific Gravity:	1
Waste Code:	D008
Waste Code 1_2:	Not reported
Waste Code 1_3:	Not reported
Waste Code 1_4:	Not reported
Waste Code 1_5:	Not reported
Waste Code 1_6:	Not reported

Click this hyperlink while viewing on your computer to access
-1 additional NY MANIFEST: record(s) in the EDR Site Report.

L90 **CON EDISON** **NJ MANIFEST** **S120667032**
SE **2569 ATLANTIC AVE** **N/A**
1/8-1/4 **BROOKLYN, NY 11207**
0.159 mi.
838 ft. **Site 5 of 11 in cluster L**

Relative: NJ MANIFEST:
Lower

Actual:
60 ft.

EPA Id:	NYP004728978
Mail Address:	IRVING PL, 15TH FL NE
Mail City/State/Zip:	NEW YORK, NY 10003
Facility Phone:	Not reported
Emergency Phone:	Not reported
Contact:	THOMAS TEELING
Comments:	Not reported
SIC Code:	Not reported
County:	NY047
Municipal:	Not reported
Previous EPA Id:	Not reported
Gen Flag:	Not reported
Trans Flag:	Not reported
TSDF Flag:	Not reported

CON EDISON (Continued) **S120667032**

Name Change:	Not reported
Date Change:	Not reported

Manifest:

Manifest Number:	002620946GBF
EPA ID:	NYP004728978
Date Shipped:	2/9/2015
TSDF EPA ID:	NJD991291105
Transporter EPA ID:	NJD003812047
Transporter 2 EPA ID:	Not reported
Transporter 3 EPA ID:	Not reported
Transporter 4 EPA ID:	Not reported
Transporter 5 EPA ID:	Not reported
Transporter 6 EPA ID:	Not reported
Transporter 7 EPA ID:	Not reported
Transporter 8 EPA ID:	Not reported
Transporter 9 EPA ID:	Not reported
Transporter 10 EPA ID:	Not reported
Date Trans1 Transported Waste:	Not reported
Date Trans2 Transported Waste:	Not reported
Date Trans3 Transported Waste:	Not reported
Date Trans4 Transported Waste:	Not reported
Date Trans5 Transported Waste:	Not reported
Date Trans6 Transported Waste:	Not reported
Date Trans7 Transported Waste:	Not reported
Date Trans8 Transported Waste:	Not reported
Date Trans9 Transported Waste:	Not reported
Date Trans10 Transported Waste:	Not reported
Date TSDF Received Waste:	Not reported
TSDF EPA Facility Name:	Not reported
QTY Units:	Not reported
Transporter SEQ ID:	Not reported
Transporter-1 Date:	Not reported
Waste SEQ ID:	Not reported
Waste Type Code 2:	Not reported
Waste Type Code 3:	Not reported
Waste Type Code 4:	Not reported
Waste Type Code 5:	Not reported
Waste Type Code 6:	Not reported
Date Accepted:	Not reported
Manifest Discrepancy Type:	Not reported
Data Entry Number:	Not reported
Was Load Rejected:	NEW YORK, NY 10003
Reason Load Was Rejected:	Not reported

M91 **CON EDISON** **NY MANIFEST** **S118464217**
SSE **60 WILLIAMS AVE** **N/A**
1/8-1/4 **BROOKLYN, NY 11207**
0.161 mi.
848 ft. **Site 1 of 3 in cluster M**

Relative:
Lower

Actual:
59 ft.

NY MANIFEST:

Country:	USA
EPA ID:	NYP004868172
Facility Status:	Not reported
Location Address 1:	60 WILLIAMS AVE

CON EDISON (Continued) **S118464217**

Code: BP
Location Address 2: Not reported
Total Tanks: Not reported
Location City: BROOKLYN
Location State: NY
Location Zip: 11207
Location Zip 4: Not reported

NY MANIFEST:
EPAID: NYP004868172
Mailing Name: CON EDISON
Mailing Contact: DENNIS HUACON
Mailing Address 1: 4 IRVING PL 15TH FL
Mailing Address 2: Not reported
Mailing City: NEW YORK
Mailing State: NY
Mailing Zip: 10003
Mailing Zip 4: Not reported
Mailing Country: USA
Mailing Phone: 2124603770

NY MANIFEST:
Document ID: Not reported
Manifest Status: Not reported
seq: Not reported
Year: 2015
Trans1 State ID: NJ0000027193
Trans2 State ID: Not reported
Generator Ship Date: 11/11/2015
Trans1 Recv Date: 11/11/2015
Trans2 Recv Date: Not reported
TSD Site Recv Date: 11/11/2015
Part A Recv Date: Not reported
Part B Recv Date: Not reported
Generator EPA ID: NYP004868172
Trans1 EPA ID: Not reported
Trans2 EPA ID: Not reported
TSDF ID 1: NJD002200046
TSDF ID 2: Not reported
Manifest Tracking Number: 015319425JJK
Import Indicator: N
Export Indicator: N
Discr Quantity Indicator: N
Discr Type Indicator: N
Discr Residue Indicator: N
Discr Partial Reject Indicator: N
Discr Full Reject Indicator: N
Manifest Ref Number: Not reported
Alt Facility RCRA ID: Not reported
Alt Facility Sign Date: Not reported
MGMT Method Type Code: H110
Waste Code: Not reported
Waste Code: Not reported
Waste Code: Not reported
Waste Code: Not reported
Waste Code: Not reported
Waste Code: Not reported

CON EDISON (Continued) **S118464217**

Quantity:	4000
Units:	P - Pounds
Number of Containers:	1
Container Type:	TT - Cargo tank, tank trucks
Handling Method:	T Chemical, physical, or biological treatment.
Specific Gravity:	1
Waste Code:	D008
Waste Code 1_2:	Not reported
Waste Code 1_3:	Not reported
Waste Code 1_4:	Not reported
Waste Code 1_5:	Not reported
Waste Code 1_6:	Not reported

Click this hyperlink while viewing on your computer to access
-1 additional NY MANIFEST: record(s) in the EDR Site Report.

M92 **CON EDISON - SERVICE BOX 53136** **RCRA-LQG** **1019325884**
SSE **60 WILLIAMS AVE** **NYP004868172**
1/8-1/4 **BROOKLYN, NY 11207**
0.161 mi.
848 ft. **Site 2 of 3 in cluster M**

Relative: **Lower**

Actual: **59 ft.**

RCRA-LQG:

Date form received by agency:	02/05/2016
Facility name:	CON EDISON - SERVICE BOX 53136
Facility address:	60 WILLIAMS AVE BROOKLYN, NY 11207
EPA ID:	NYP004868172
Mailing address:	IRVING PLACE, 15TH FL NE NEW YORK, NY 10003
Contact:	DENNIS HUACON
Contact address:	IRVING PLACE, 15TH FL NE NEW YORK, NY 10003
Contact country:	US
Contact telephone:	212-460-2757
Contact email:	HUACOND@CONED.COM
EPA Region:	02
Classification:	Large Quantity Generator
Description:	Handler: generates 1,000 kg or more of hazardous waste during any calendar month; or generates more than 1 kg of acutely hazardous waste during any calendar month; or generates more than 100 kg of any residue or contaminated soil, waste or other debris resulting from the cleanup of a spill, into or on any land or water, of acutely hazardous waste during any calendar month; or generates 1 kg or less of acutely hazardous waste during any calendar month, and accumulates more than 1 kg of acutely hazardous waste at any time; or generates 100 kg or less of any residue or contaminated soil, waste or other debris resulting from the cleanup of a spill, into or on any land or water, of acutely hazardous waste during any calendar month, and accumulates more than 100 kg of that material at any time

Owner/Operator Summary:

Owner/operator name:	CONSOLIDATED EDISON COMPANY OF NY, INC.
Owner/operator address:	IRVING PL 15TH FL NE NEW YORK, NY 10003
Owner/operator country:	US

CON EDISON - SERVICE BOX 53136 (Continued) **1019325884**

Owner/operator telephone: Not reported
Owner/operator email: Not reported
Owner/operator fax: Not reported
Owner/operator extension: Not reported
Legal status: Private
Owner/Operator Type: Owner
Owner/Op start date: 11/11/2015
Owner/Op end date: Not reported

Owner/operator name: CONSOLIDATED EDISON COMPANY OF NY, INC.
Owner/operator address: IRVING PL 15TH FL NE
NEW YORK, NY 10003
Owner/operator country: US
Owner/operator telephone: Not reported
Owner/operator email: Not reported
Owner/operator fax: Not reported
Owner/operator extension: Not reported
Legal status: Private
Owner/Operator Type: Operator
Owner/Op start date: 11/11/2015
Owner/Op end date: Not reported

Handler Activities Summary:
U.S. importer of hazardous waste: No
Mixed waste (haz. and radioactive): No
Recycler of hazardous waste: No
Transporter of hazardous waste: No
Treater, storer or disposer of HW: No
Underground injection activity: No
On-site burner exemption: No
Furnace exemption: No
Used oil fuel burner: No
Used oil processor: No
User oil refiner: No
Used oil fuel marketer to burner: No
Used oil Specification marketer: No
Used oil transfer facility: No
Used oil transporter: No

. Waste code: D008
. Waste name: LEAD

Biennial Reports:

Last Biennial Reporting Year: 2017

Annual Waste Handled:
Waste code: D008
Waste name: LEAD
Amount (Lbs): 4000

Violation Status: No violations found

M93 **CON EDISON - SERVICE BOX 53136** **NJ MANIFEST** **S120677848**
SSE **60 WILLIAMS AVE** **N/A**
1/8-1/4 **BROOKLYN, NY 11207**
0.161 mi.
848 ft. **Site 3 of 3 in cluster M**

Relative:
Lower

Actual:
59 ft.

NJ MANIFEST:

EPA Id:	NYP004868172
Mail Address:	IRVING PLACE, 15TH FL NE
Mail City/State/Zip:	NEW YORK, NY 10003
Facility Phone:	Not reported
Emergency Phone:	Not reported
Contact:	DENNIS HUACON
Comments:	Not reported
SIC Code:	Not reported
County:	NY047
Municipal:	Not reported
Previous EPA Id:	Not reported
Gen Flag:	Not reported
Trans Flag:	Not reported
TSDF Flag:	Not reported
Name Change:	Not reported
Date Change:	Not reported

Manifest:

Manifest Number:	015319425JJK
EPA ID:	NYP004868172
Date Shipped:	11/11/2015
TSDF EPA ID:	NJD002200046
Transporter EPA ID:	NJ0000027193
Transporter 2 EPA ID:	Not reported
Transporter 3 EPA ID:	Not reported
Transporter 4 EPA ID:	Not reported
Transporter 5 EPA ID:	Not reported
Transporter 6 EPA ID:	Not reported
Transporter 7 EPA ID:	Not reported
Transporter 8 EPA ID:	Not reported
Transporter 9 EPA ID:	Not reported
Transporter 10 EPA ID:	Not reported
Date Trans1 Transported Waste:	Not reported
Date Trans2 Transported Waste:	Not reported
Date Trans3 Transported Waste:	Not reported
Date Trans4 Transported Waste:	Not reported
Date Trans5 Transported Waste:	Not reported
Date Trans6 Transported Waste:	Not reported
Date Trans7 Transported Waste:	Not reported
Date Trans8 Transported Waste:	Not reported
Date Trans9 Transported Waste:	Not reported
Date Trans10 Transported Waste:	Not reported
Date TSDF Received Waste:	Not reported
TSDF EPA Facility Name:	Not reported
QTY Units:	Not reported
Transporter SEQ ID:	Not reported
Transporter-1 Date:	Not reported
Waste SEQ ID:	Not reported
Waste Type Code 2:	Not reported
Waste Type Code 3:	Not reported
Waste Type Code 4:	Not reported
Waste Type Code 5:	Not reported
Waste Type Code 6:	Not reported

CON EDISON - SERVICE BOX 53136 (Continued) **S120677848**

Date Accepted:	Not reported
Manifest Discrepancy Type:	Not reported
Data Entry Number:	Not reported
Was Load Rejected:	NEW YORK, NY 10003
Reason Load Was Rejected:	Not reported

K94 **NYCTA** **NY MANIFEST** **1009244579**
East **25 JAMAICA AVE NYD991290677** **N/A**
1/8-1/4 **BROOKLYN, NY 11207**
0.161 mi.
850 ft. **Site 5 of 10 in cluster K**

Relative:
Lower

Actual:
67 ft.

NY MANIFEST:

Country:	USA
EPA ID:	NYT370011371
Facility Status:	Not reported
Location Address 1:	25 JAMAICA AVE NYD991290677
Code:	BP
Location Address 2:	Not reported
Total Tanks:	Not reported
Location City:	BROOKLYN
Location State:	NY
Location Zip:	11207
Location Zip 4:	Not reported

NY MANIFEST:

EPAID:	NYT370011371
Mailing Name:	NYCTA
Mailing Contact:	SQUITIERI JOHN CHEMIST
Mailing Address 1:	370 JAY ST
Mailing Address 2:	Not reported
Mailing City:	BROOKLYN
Mailing State:	NY
Mailing Zip:	11201
Mailing Zip 4:	Not reported
Mailing Country:	USA
Mailing Phone:	2123304782

NY MANIFEST:

Document ID:	NYO1685178
Manifest Status:	C
seq:	Not reported
Year:	1982
Trans1 State ID:	PA 060
Trans2 State ID:	Not reported
Generator Ship Date:	10/19/1982
Trans1 Recv Date:	10/19/1982
Trans2 Recv Date:	/ /
TSD Site Recv Date:	10/25/1982
Part A Recv Date:	/ /
Part B Recv Date:	/ /
Generator EPA ID:	NYT370011371
Trans1 EPA ID:	PAD061102356
Trans2 EPA ID:	Not reported
TSDF ID 1:	PAD990753089
TSDF ID 2:	Not reported

NYCTA (Continued) **1009244579**

Manifest Tracking Number:	Not reported
Import Indicator:	Not reported
Export Indicator:	Not reported
Discr Quantity Indicator:	Not reported
Discr Type Indicator:	Not reported
Discr Residue Indicator:	Not reported
Discr Partial Reject Indicator:	Not reported
Discr Full Reject Indicator:	Not reported
Manifest Ref Number:	Not reported
Alt Facility RCRA ID:	Not reported
Alt Facility Sign Date:	Not reported
MGMT Method Type Code:	Not reported
Waste Code:	D002 - NON-LISTED CORROSIVE WASTES
Waste Code:	Not reported
Waste Code:	Not reported
Waste Code:	Not reported
Waste Code:	Not reported
Waste Code:	Not reported
Quantity:	19680
Units:	P - Pounds
Number of Containers:	001
Container Type:	DT - Dump trucks
Handling Method:	B Incineration, heat recovery, burning.
Specific Gravity:	100

Click this hyperlink while viewing on your computer to access
-1 additional NY MANIFEST: record(s) in the EDR Site Report.

K95 **EAST NEW YORK BUS DEPOT** **NY LTANKS** **U003080332**
East **25 JAMAICA AVENUE** **NY CBS** **N/A**
1/8-1/4 **BROOKLYN, NY 11207** **NY AST**
0.161 mi. **NY CBS AST**
850 ft. **Site 6 of 10 in cluster K** **NY Spills**

Relative: LTANKS:
Lower

Facility ID:	0608907
Site ID:	372980
Closed Date:	2006-11-06
Spill Number:	0608907
Spill Date:	2006-11-02
Spill Cause:	Tank Failure
Spill Source:	Commercial/Industrial
Spill Class:	C4
Cleanup Ceased:	Not reported
SWIS:	2401
Investigator:	HRPATEL
Referred To:	Not reported
Reported to Dept:	2006-11-02
CID:	406
Water Affected:	Not reported
Spill Notifier:	Responsible Party
Last Inspection:	Not reported
Recommended Penalty:	False
Meets Standard:	False
UST Involvement:	False
Remediation Phase:	0
Date Entered In Computer:	2006-11-02

Actual:
67 ft.

EAST NEW YORK BUS DEPOT (Continued) **U003080332**

Spill Record Last Update:	2006-11-06
Spiller Name:	TAYLOR (LINE SUPER)
Spiller Company:	EAST NEW YORK BUS DEPOT
Spiller Address:	25 JAMAICA AVE.
Spiller County:	001
Spiller Contact:	TAYLOR (LINE SUPER)
Spiller Phone:	(718) 927-8282
Spiller Extention:	Not reported
DEC Region:	2
DER Facility ID:	137218
DEC Memo:	"11/06/06-Hiralkumar Patel. left message at system safety (646-252-5763). received call from Ms. Clare. she will call back with updates. received message from Clare. spill was contained and cleaned up. no soil/drain/sewer affected."
Remarks:	"Spill took place in the truck shop at the depot. Caller said that the tank 'Exploded'. Material was spilled onto the conrete and is contained there. NYC Transit personnel is doing clean up. NYC Transit will be investigating this further."

All Materials:

Site ID:	372980
Operable Unit ID:	1130709
Operable Unit:	01
Material ID:	2120382
Material Code:	0022
Material Name:	waste oil/used oil
Case No.:	Not reported
Material FA:	Petroleum
Quantity:	15.00
Units:	G
Recovered:	15.00
Oxygenate:	Not reported

CBS:

CBS Number:	2-000284
Program Type:	CBS
Facility Status:	Unregulated/Closed
Expiration Date:	Not reported
Dec Region:	2
UTMX:	592990.74775
UTMY:	4503579.01980

CBS AST:

CBS Number:	2-000284
ICS Number:	Not reported
PBS Number:	2-190292
MOSF Number:	Not reported
SPDES Number:	Not reported
Facility Status:	IN SERVICE
Facility Type:	F
Telephone:	(718) 690-9602
Facility Town:	NEW YORK CITY
Region:	STATE
Expiration Date:	08/11/2003
Total Capacity of All Active Tanks(gal):	1000
Operator:	NEW YORK CITY TRANSIT

EAST NEW YORK BUS DEPOT (Continued) **U003080332**

Emergency Contact:	HOWARD MATZA
Emergency Phone:	(718) 243-4581
Owner Name:	NEW YORK CITY TRANSIT
Owner Address:	370 JAY STREET ROOM 819
Owner City,St,Zip:	BROOKLYN, NY 11203
Owner Telephone:	(718) 243-4581
Owner Type:	State Government
Owner Sub Type:	None
Mail Name:	NEW YORK CITY TRANSIT
Mail Contact Addr:	370 JAY STREET
Mail Contact Addr2:	ROOM 819
Mail Contact Contact:	JOSEPHINE BROWN
Mail Contact City,St,Zip:	BROOKLYN, NY 11203
Mail Phone:	(718) 243-4581
Tank Id:	CBS-ENY-1
CAS Number:	107211
Federal ID:	Not reported
Tank Status:	In Service
Install Date:	09/95
Tank Closed:	03/01
Capacity (Gal):	1000
Chemical:	Ethylene glycol
Tank Location:	Indoors, Aboveground
Tank Type:	Steel/carbon steel
Total Tanks:	1
Tank Secret:	False
Tank Secondary Containment:	Cut-off Walls
Tank Error Status:	No Missing Data
Date Entered:	03/05/1996
Certified Date:	06/06/2001
Substance:	Single Hazardous Substance on DEC List
Internal Protection:	None
External Protection:	Painted/Asphalt Coating
Pipe Location:	Aboveground
Pipe Type:	Galvanized Steel
Pipe Internal:	None
Pipe External:	Painted/Asphalt Coating
Pipe Flag:	Painted/Asphalt Coating
Leak Detection:	Other
Overfill Protection:	Product Level Gauge
Haz Percent:	100
Last Test:	Not reported
Due Date:	Not reported
SWIS Code:	6101
Lat/Long:	Not reported
Is Updated:	False
Renew Date:	Not reported
Is It There:	False
Delinquent:	False
Date Expired:	Not reported
Owner Mark:	1
Certificate Needs to be Printed:	False
Fiscal Amt for Registration Fee Correct:	True
Renewal Has Been Printed for Facility:	True
Pre-Printed Renewal App Last Printed:	04/30/2001

EAST NEW YORK BUS DEPOT (Continued) **U003080332**

Tank Id:	CBS-ENY-2
CAS Number:	107211
Federal ID:	Not reported
Tank Status:	In Service
Install Date:	03/01
Tank Closed:	Not reported
Capacity (Gal):	1000
Chemical:	Ethylene glycol
Tank Location:	Indoors, Aboveground
Tank Type:	Steel/carbon steel
Total Tanks:	1
Tank Secret:	False
Tank Secondary Containment:	Cut-off Walls
Tank Error Status:	No Missing Data
Date Entered:	02/12/2001
Certified Date:	06/06/2001
Substance:	Single Hazardous Substance on DEC List
Internal Protection:	None
External Protection:	Painted/Asphalt Coating
Pipe Location:	Aboveground
Pipe Type:	Galvanized Steel
Pipe Internal:	None
Pipe External:	Other
Pipe Flag:	Other
Leak Detection:	64
Overfill Protection:	High Level Alarm
Haz Percent:	100
Last Test:	Not reported
Due Date:	Not reported
SWIS Code:	6101
Lat/Long:	Not reported
Is Updated:	False
Renew Date:	Not reported
Is It There:	False
Delinquent:	False
Date Expired:	Not reported
Owner Mark:	1
Certificate Needs to be Printed:	False
Fiscal Amt for Registration Fee Correct:	True
Renewal Has Been Printed for Facility:	True
Pre-Printed Renewal App Last Printed:	04/30/2001

Tank Id:	1
CAS Number:	107211
Federal ID:	Not reported
Tank Status:	In Service
Install Date:	00/80
Tank Closed:	00/95
Capacity (Gal):	1000
Chemical:	Ethylene glycol
Tank Location:	Indoors, Belowground
Tank Type:	Steel/carbon steel
Total Tanks:	1
Tank Secret:	False
Tank Secondary Containment:	None
Tank Error Status:	No Missing Data

EAST NEW YORK BUS DEPOT (Continued) **U003080332**

Date Entered:	08/10/1995
Certified Date:	06/06/2001
Substance:	Single Hazardous Substance on DEC List
Internal Protection:	None
External Protection:	Painted/Asphalt Coating
Pipe Location:	Aboveground/Underground Combination
Pipe Type:	Steel/Iron
Pipe Internal:	None
Pipe External:	Painted/Asphalt Coating
Pipe Flag:	Painted/Asphalt Coating
Leak Detection:	None
Overfill Protection:	None
Haz Percent:	50
Last Test:	Not reported
Due Date:	Not reported
SWIS Code:	6101
Lat/Long:	Not reported
Is Updated:	False
Renew Date:	Not reported
Is It There:	False
Delinquent:	False
Date Expired:	Not reported
Owner Mark:	1
Certificate Needs to be Printed:	False
Fiscal Amt for Registration Fee Correct:	True
Renewal Has Been Printed for Facility:	True
Pre-Printed Renewal App Last Printed:	04/30/2001

AST:

Region:	STATE
DEC Region:	2
Site Status:	Active
Facility Id:	2-190292
Program Type:	PBS
UTM X:	593027.08943
UTM Y:	4503464.86751
Expiration Date:	06/05/2022
Site Type:	Trucking/Transportation/Fleet Operation

Affiliation Records:

Site Id:	5864
Affiliation Type:	Emergency Contact
Company Name:	NYC TRANSIT AUTHORITY
Contact Type:	Not reported
Contact Name:	BUS COMMAND CENTER
Address1:	Not reported
Address2:	Not reported
City:	Not reported
State:	NN
Zip Code:	Not reported
Country Code:	999
Phone:	(718) 927-7777
EMail:	Not reported
Fax Number:	Not reported
Modified By:	DAFRANCI
Date Last Modified:	2018-04-27

EAST NEW YORK BUS DEPOT (Continued) **U003080332**

Site Id:	5864
Affiliation Type:	Facility Operator
Company Name:	EAST NEW YORK BUS DEPOT
Contact Type:	Not reported
Contact Name:	BRENDAN CREIGHTON
Address1:	Not reported
Address2:	Not reported
City:	Not reported
State:	NN
Zip Code:	Not reported
Country Code:	001
Phone:	(718) 566-3096
EMail:	Not reported
Fax Number:	Not reported
Modified By:	MXLAY
Date Last Modified:	2017-01-24

Site Id:	5864
Affiliation Type:	Facility Owner
Company Name:	NYC TRANSIT AUTHORITY
Contact Type:	ACTING MGR, ENV. PROTECTION
Contact Name:	DANIEL YU
Address1:	2 BROADWAY
Address2:	Not reported
City:	NEW YORK
State:	NY
Zip Code:	10004
Country Code:	001
Phone:	(646) 252-5777
EMail:	Not reported
Fax Number:	Not reported
Modified By:	DAFRANCI
Date Last Modified:	2017-12-28

Site Id:	5864
Affiliation Type:	Mail Contact
Company Name:	NYC TRANSIT AUTHORITY
Contact Type:	Not reported
Contact Name:	DANIEL YU
Address1:	2 BROADWAY
Address2:	27TH FLOOR
City:	NEW YORK
State:	NY
Zip Code:	10004
Country Code:	001
Phone:	(646) 252-5777
EMail:	DANIEL.YU@NYCT.COM
Fax Number:	Not reported
Modified By:	ACDANIEL
Date Last Modified:	2017-11-08

Tank Info:

Tank Number:	003
Tank Id:	6755
Material Code:	0008
Common Name of Substance:	Diesel

EAST NEW YORK BUS DEPOT (Continued) **U003080332**

Equipment Records:
G03 - Tank Secondary Containment - Vault (w/o access)
H00 - Tank Leak Detection - None
I00 - Overfill - None
A01 - Tank Internal Protection - Epoxy Liner
J02 - Dispenser - Suction Dispenser
B00 - Tank External Protection - None
C00 - Pipe Location - No Piping
D02 - Pipe Type - Galvanized Steel
F00 - Pipe External Protection - None

Tank Location:	6
Tank Type:	Steel/Carbon Steel/Iron
Tank Status:	Closed - Removed
Pipe Model:	Not reported
Install Date:	11/01/1949
Capacity Gallons:	5000
Tightness Test Method:	NN
Date Test:	Not reported
Next Test Date:	Not reported
Date Tank Closed:	05/01/1992
Register:	True
Modified By:	TRANSLAT
Last Modified:	04/14/2017
Material Name:	diesel

Tank Number:	004
Tank Id:	6756
Material Code:	0008
Common Name of Substance:	Diesel

Equipment Records:
A01 - Tank Internal Protection - Epoxy Liner
G03 - Tank Secondary Containment - Vault (w/o access)
H00 - Tank Leak Detection - None
I00 - Overfill - None
B00 - Tank External Protection - None
C00 - Pipe Location - No Piping
D02 - Pipe Type - Galvanized Steel
F00 - Pipe External Protection - None
J02 - Dispenser - Suction Dispenser

Tank Location:	6
Tank Type:	Steel/Carbon Steel/Iron
Tank Status:	Closed - Removed
Pipe Model:	Not reported
Install Date:	11/01/1949
Capacity Gallons:	5000
Tightness Test Method:	NN
Date Test:	Not reported
Next Test Date:	Not reported
Date Tank Closed:	05/01/1992
Register:	True
Modified By:	TRANSLAT
Last Modified:	04/14/2017
Material Name:	diesel

EAST NEW YORK BUS DEPOT (Continued) **U003080332**

Tank Number: 005
Tank Id: 6757
Material Code: 0008
Common Name of Substance: Diesel

Equipment Records:

J02 - Dispenser - Suction Dispenser
A01 - Tank Internal Protection - Epoxy Liner
G03 - Tank Secondary Containment - Vault (w/o access)
H00 - Tank Leak Detection - None
I00 - Overfill - None
B00 - Tank External Protection - None
C00 - Pipe Location - No Piping
D02 - Pipe Type - Galvanized Steel
F00 - Pipe External Protection - None

Tank Location: 6
Tank Type: Steel/Carbon Steel/Iron
Tank Status: Closed - Removed
Pipe Model: Not reported
Install Date: 11/01/1949
Capacity Gallons: 5000
Tightness Test Method: NN
Date Test: Not reported
Next Test Date: Not reported
Date Tank Closed: 05/01/1992
Register: True
Modified By: TRANSLAT
Last Modified: 04/14/2017
Material Name: diesel

Tank Number: 006
Tank Id: 6758
Material Code: 0008
Common Name of Substance: Diesel

Equipment Records:

G03 - Tank Secondary Containment - Vault (w/o access)
H00 - Tank Leak Detection - None
I00 - Overfill - None
A01 - Tank Internal Protection - Epoxy Liner
J02 - Dispenser - Suction Dispenser
D02 - Pipe Type - Galvanized Steel
F00 - Pipe External Protection - None
B00 - Tank External Protection - None
C00 - Pipe Location - No Piping

Tank Location: 6
Tank Type: Steel/Carbon Steel/Iron
Tank Status: Closed - Removed
Pipe Model: Not reported
Install Date: 11/01/1949
Capacity Gallons: 5000
Tightness Test Method: NN
Date Test: Not reported
Next Test Date: Not reported
Date Tank Closed: 05/01/1992

EAST NEW YORK BUS DEPOT (Continued) **U003080332**

Register:	True
Modified By:	TRANSLAT
Last Modified:	04/14/2017
Material Name:	diesel

Tank Number:	007
Tank Id:	6759
Material Code:	0008
Common Name of Substance:	Diesel

Equipment Records:

B00 - Tank External Protection - None
C00 - Pipe Location - No Piping
D02 - Pipe Type - Galvanized Steel
F00 - Pipe External Protection - None
J02 - Dispenser - Suction Dispenser
A01 - Tank Internal Protection - Epoxy Liner
G03 - Tank Secondary Containment - Vault (w/o access)
H00 - Tank Leak Detection - None
I00 - Overfill - None

Tank Location:	6
Tank Type:	Steel/Carbon Steel/Iron
Tank Status:	Closed - Removed
Pipe Model:	Not reported
Install Date:	11/01/1949
Capacity Gallons:	5000
Tightness Test Method:	NN
Date Test:	Not reported
Next Test Date:	Not reported
Date Tank Closed:	05/01/1992
Register:	True
Modified By:	TRANSLAT
Last Modified:	04/14/2017
Material Name:	diesel

Tank Number:	008
Tank Id:	6760
Material Code:	0008
Common Name of Substance:	Diesel

Equipment Records:

J02 - Dispenser - Suction Dispenser
A01 - Tank Internal Protection - Epoxy Liner
G03 - Tank Secondary Containment - Vault (w/o access)
H00 - Tank Leak Detection - None
I00 - Overfill - None
B00 - Tank External Protection - None
C00 - Pipe Location - No Piping
D02 - Pipe Type - Galvanized Steel
F00 - Pipe External Protection - None

Tank Location:	6
Tank Type:	Steel/Carbon Steel/Iron
Tank Status:	Closed - Removed
Pipe Model:	Not reported

EAST NEW YORK BUS DEPOT (Continued) **U003080332**

Install Date:	11/01/1949
Capacity Gallons:	5000
Tightness Test Method:	NN
Date Test:	Not reported
Next Test Date:	Not reported
Date Tank Closed:	05/01/1992
Register:	True
Modified By:	TRANSLAT
Last Modified:	04/14/2017
Material Name:	diesel

Tank Number:	009
Tank Id:	6761
Material Code:	0008
Common Name of Substance:	Diesel

Equipment Records:

G03 - Tank Secondary Containment - Vault (w/o access)
H00 - Tank Leak Detection - None
I00 - Overfill - None
A01 - Tank Internal Protection - Epoxy Liner
J02 - Dispenser - Suction Dispenser
F00 - Pipe External Protection - None
B00 - Tank External Protection - None
C00 - Pipe Location - No Piping
D02 - Pipe Type - Galvanized Steel

Tank Location:	6
Tank Type:	Steel/Carbon Steel/Iron
Tank Status:	Closed - Removed
Pipe Model:	Not reported
Install Date:	11/01/1949
Capacity Gallons:	5000
Tightness Test Method:	NN
Date Test:	Not reported
Next Test Date:	Not reported
Date Tank Closed:	05/01/1992
Register:	True
Modified By:	TRANSLAT
Last Modified:	04/14/2017
Material Name:	diesel

Tank Number:	010
Tank Id:	6762
Material Code:	0008
Common Name of Substance:	Diesel

Equipment Records:

B00 - Tank External Protection - None
C00 - Pipe Location - No Piping
D02 - Pipe Type - Galvanized Steel
F00 - Pipe External Protection - None
J02 - Dispenser - Suction Dispenser
A01 - Tank Internal Protection - Epoxy Liner
G03 - Tank Secondary Containment - Vault (w/o access)

EAST NEW YORK BUS DEPOT (Continued) **U003080332**

H00 - Tank Leak Detection - None
I00 - Overfill - None

Tank Location:	6
Tank Type:	Steel/Carbon Steel/Iron
Tank Status:	Closed - Removed
Pipe Model:	Not reported
Install Date:	11/01/1949
Capacity Gallons:	5000
Tightness Test Method:	NN
Date Test:	Not reported
Next Test Date:	Not reported
Date Tank Closed:	05/01/1992
Register:	True
Modified By:	TRANSLAT
Last Modified:	04/14/2017
Material Name:	diesel

Tank Number:	011
Tank Id:	6763
Material Code:	0009
Common Name of Substance:	Gasoline

Equipment Records:

A01 - Tank Internal Protection - Epoxy Liner
G03 - Tank Secondary Containment - Vault (w/o access)
H00 - Tank Leak Detection - None
I00 - Overfill - None
B00 - Tank External Protection - None
C00 - Pipe Location - No Piping
D02 - Pipe Type - Galvanized Steel
F00 - Pipe External Protection - None
J02 - Dispenser - Suction Dispenser

Tank Location:	6
Tank Type:	Steel/Carbon Steel/Iron
Tank Status:	Closed - Removed
Pipe Model:	Not reported
Install Date:	12/01/1949
Capacity Gallons:	2000
Tightness Test Method:	NN
Date Test:	Not reported
Next Test Date:	Not reported
Date Tank Closed:	09/01/1991
Register:	True
Modified By:	TRANSLAT
Last Modified:	04/14/2017
Material Name:	gasoline

Tank Number:	012
Tank Id:	6764
Material Code:	0009
Common Name of Substance:	Gasoline

Equipment Records:

B00 - Tank External Protection - None

EAST NEW YORK BUS DEPOT (Continued) **U003080332**

D02 - Pipe Type - Galvanized Steel
F00 - Pipe External Protection - None
A01 - Tank Internal Protection - Epoxy Liner
G03 - Tank Secondary Containment - Vault (w/o access)
H00 - Tank Leak Detection - None
I00 - Overfill - None
C02 - Pipe Location - Underground/On-ground
J02 - Dispenser - Suction Dispenser

Tank Location:	6
Tank Type:	Steel/Carbon Steel/Iron
Tank Status:	Closed - Removed
Pipe Model:	Not reported
Install Date:	12/01/1949
Capacity Gallons:	2000
Tightness Test Method:	ZZ
Date Test:	06/01/1991
Next Test Date:	Not reported
Date Tank Closed:	11/01/1993
Register:	True
Modified By:	TRANSLAT
Last Modified:	04/14/2017
Material Name:	gasoline

Tank Number:	013
Tank Id:	6765
Material Code:	9999
Common Name of Substance:	Other

Equipment Records:

H00 - Tank Leak Detection - None
I00 - Overfill - None
B00 - Tank External Protection - None
D02 - Pipe Type - Galvanized Steel
F00 - Pipe External Protection - None
C02 - Pipe Location - Underground/On-ground
G00 - Tank Secondary Containment - None
J02 - Dispenser - Suction Dispenser
A00 - Tank Internal Protection - None

Tank Location:	6
Tank Type:	Steel/Carbon Steel/Iron
Tank Status:	Closed - In Place
Pipe Model:	Not reported
Install Date:	12/01/1949
Capacity Gallons:	1000
Tightness Test Method:	01
Date Test:	06/01/1991
Next Test Date:	Not reported
Date Tank Closed:	12/01/1993
Register:	True
Modified By:	TRANSLAT
Last Modified:	04/14/2017
Material Name:	other

Tank Number:	014
Tank Id:	6766

EAST NEW YORK BUS DEPOT (Continued) **U003080332**

Material Code: 9999
Common Name of Substance: Other

Equipment Records:
G00 - Tank Secondary Containment - None
J02 - Dispenser - Suction Dispenser
H00 - Tank Leak Detection - None
I00 - Overfill - None
B00 - Tank External Protection - None
C00 - Pipe Location - No Piping
D02 - Pipe Type - Galvanized Steel
F00 - Pipe External Protection - None
A00 - Tank Internal Protection - None

Tank Location: 6
Tank Type: Steel/Carbon Steel/Iron
Tank Status: Closed - In Place
Pipe Model: Not reported
Install Date: 12/01/1949
Capacity Gallons: 1000
Tightness Test Method: NN
Date Test: Not reported
Next Test Date: Not reported
Date Tank Closed: 12/01/1991
Register: True
Modified By: TRANSLAT
Last Modified: 04/14/2017
Material Name: other

Tank Number: 015
Tank Id: 6767
Material Code: 0013
Common Name of Substance: Lube Oil

Equipment Records:
H00 - Tank Leak Detection - None
I00 - Overfill - None
B00 - Tank External Protection - None
C00 - Pipe Location - No Piping
D02 - Pipe Type - Galvanized Steel
F00 - Pipe External Protection - None
G00 - Tank Secondary Containment - None
J02 - Dispenser - Suction Dispenser
A00 - Tank Internal Protection - None

Tank Location: 6
Tank Type: Steel/Carbon Steel/Iron
Tank Status: Closed - In Place
Pipe Model: Not reported
Install Date: 12/01/1949
Capacity Gallons: 1000
Tightness Test Method: NN
Date Test: Not reported
Next Test Date: Not reported
Date Tank Closed: 12/01/1993
Register: True
Modified By: TRANSLAT

EAST NEW YORK BUS DEPOT (Continued) **U003080332**

Last Modified: 04/14/2017
Material Name: lube oil

Tank Number: 016
Tank Id: 6768
Material Code: 0013
Common Name of Substance: Lube Oil

Equipment Records:
G03 - Tank Secondary Containment - Vault (w/o access)
H00 - Tank Leak Detection - None
I00 - Overfill - None
B00 - Tank External Protection - None
C00 - Pipe Location - No Piping
F00 - Pipe External Protection - None
A00 - Tank Internal Protection - None
D01 - Pipe Type - Steel/Carbon Steel/Iron
Tank Location: 6
Tank Type: Steel/Carbon Steel/Iron
Tank Status: Closed - In Place
Pipe Model: Not reported
Install Date: 12/01/1949
Capacity Gallons: 550
Tightness Test Method: NN
Date Test: Not reported
Next Test Date: Not reported
Date Tank Closed: 07/01/1993
Register: True
Modified By: TRANSLAT
Last Modified: 04/14/2017
Material Name: lube oil

Tank Number: 017
Tank Id: 6769
Material Code: 0013
Common Name of Substance: Lube Oil

Equipment Records:
G03 - Tank Secondary Containment - Vault (w/o access)
H00 - Tank Leak Detection - None
I00 - Overfill - None
B00 - Tank External Protection - None
C00 - Pipe Location - No Piping
F00 - Pipe External Protection - None
D00 - Pipe Type - No Piping
A00 - Tank Internal Protection - None
Tank Location: 6
Tank Type: Steel/Carbon Steel/Iron
Tank Status: Closed - In Place
Pipe Model: Not reported
Install Date: 12/01/1949
Capacity Gallons: 550
Tightness Test Method: NN
Date Test: Not reported

EAST NEW YORK BUS DEPOT (Continued) **U003080332**

Next Test Date: Not reported
Date Tank Closed: 07/01/1993
Register: True
Modified By: TRANSLAT
Last Modified: 04/14/2017
Material Name: lube oil

Tank Number: 018
Tank Id: 6770
Material Code: 9999
Common Name of Substance: Other

Equipment Records:
B00 - Tank External Protection - None
C00 - Pipe Location - No Piping
F00 - Pipe External Protection - None
D00 - Pipe Type - No Piping
G03 - Tank Secondary Containment - Vault (w/o access)
H00 - Tank Leak Detection - None
I00 - Overfill - None
A00 - Tank Internal Protection - None

Tank Location: 6
Tank Type: Steel/Carbon Steel/Iron
Tank Status: Closed - In Place
Pipe Model: Not reported
Install Date: 12/01/1949
Capacity Gallons: 550
Tightness Test Method: NN
Date Test: Not reported
Next Test Date: Not reported
Date Tank Closed: 07/01/1991
Register: True
Modified By: TRANSLAT
Last Modified: 04/14/2017
Material Name: other

Tank Number: 019
Tank Id: 6771
Material Code: 9999
Common Name of Substance: Other

Equipment Records:
D00 - Pipe Type - No Piping
G03 - Tank Secondary Containment - Vault (w/o access)
H00 - Tank Leak Detection - None
I00 - Overfill - None
B00 - Tank External Protection - None
C00 - Pipe Location - No Piping
F00 - Pipe External Protection - None
A00 - Tank Internal Protection - None

Tank Location: 6
Tank Type: Steel/Carbon Steel/Iron
Tank Status: Closed - In Place
Pipe Model: Not reported

EAST NEW YORK BUS DEPOT (Continued) **U003080332**

Install Date:	12/01/1949
Capacity Gallons:	550
Tightness Test Method:	NN
Date Test:	Not reported
Next Test Date:	Not reported
Date Tank Closed:	07/01/1991
Register:	True
Modified By:	TRANSLAT
Last Modified:	04/14/2017
Material Name:	other

Tank Number:	DAY TANK
Tank Id:	178477
Material Code:	0008
Common Name of Substance:	Diesel

Equipment Records:

B00 - Tank External Protection - None
D02 - Pipe Type - Galvanized Steel
F00 - Pipe External Protection - None
C01 - Pipe Location - Aboveground
J00 - Dispenser - None
H00 - Tank Leak Detection - None
I00 - Overfill - None
G00 - Tank Secondary Containment - None
A00 - Tank Internal Protection - None
K00 - Spill Prevention - None

Tank Location:	1
Tank Type:	Steel/Carbon Steel/Iron
Tank Status:	Closed - Removed
Pipe Model:	Not reported
Install Date:	Not reported
Capacity Gallons:	12
Tightness Test Method:	00
Date Test:	Not reported
Next Test Date:	Not reported
Date Tank Closed:	01/01/2005
Register:	True
Modified By:	NRLOMBAR
Last Modified:	04/14/2017
Material Name:	diesel

Tank Number:	EMGEN-1
Tank Id:	53478
Material Code:	0008
Common Name of Substance:	Diesel

Equipment Records:

J02 - Dispenser - Suction Dispenser
G01 - Tank Secondary Containment - Diking (Aboveground)
L00 - Piping Leak Detection - None
E00 - Piping Secondary Containment - None
H00 - Tank Leak Detection - None
D02 - Pipe Type - Galvanized Steel

EAST NEW YORK BUS DEPOT (Continued) **U003080332**

C01 - Pipe Location - Aboveground
I04 - Overfill - Product Level Gauge (A/G)
A00 - Tank Internal Protection - None
B01 - Tank External Protection - Painted/Asphalt Coating
F01 - Pipe External Protection - Painted/Asphalt Coating
K00 - Spill Prevention - None

Tank Location:	3
Tank Type:	Steel/Carbon Steel/Iron
Tank Status:	In Service
Pipe Model:	Not reported
Install Date:	08/01/2003
Capacity Gallons:	275
Tightness Test Method:	NN
Date Test:	Not reported
Next Test Date:	Not reported
Date Tank Closed:	Not reported
Register:	True
Modified By:	MXLAY
Last Modified:	04/14/2017
Material Name:	diesel

Tank Number:	EMGEN-2
Tank Id:	66209
Material Code:	0008
Common Name of Substance:	Diesel

Equipment Records:

I04 - Overfill - Product Level Gauge (A/G)
E00 - Piping Secondary Containment - None
H00 - Tank Leak Detection - None
D00 - Pipe Type - No Piping
L00 - Piping Leak Detection - None
C00 - Pipe Location - No Piping
F00 - Pipe External Protection - None
G00 - Tank Secondary Containment - None
J02 - Dispenser - Suction Dispenser
A00 - Tank Internal Protection - None
B01 - Tank External Protection - Painted/Asphalt Coating
K00 - Spill Prevention - None

Tank Location:	3
Tank Type:	Steel/Carbon Steel/Iron
Tank Status:	In Service
Pipe Model:	Not reported
Install Date:	01/01/1990
Capacity Gallons:	75
Tightness Test Method:	NN
Date Test:	Not reported
Next Test Date:	Not reported
Date Tank Closed:	Not reported
Register:	True
Modified By:	MXLAY
Last Modified:	04/14/2017
Material Name:	diesel

Tank Number:	EMGEN-3

EAST NEW YORK BUS DEPOT (Continued) **U003080332**

Tank Id: 66208
Material Code: 0008
Common Name of Substance: Diesel

Equipment Records:

G01 - Tank Secondary Containment - Diking (Aboveground)
L00 - Piping Leak Detection - None
C01 - Pipe Location - Aboveground
I04 - Overfill - Product Level Gauge (A/G)
J02 - Dispenser - Suction Dispenser
H00 - Tank Leak Detection - None
D02 - Pipe Type - Galvanized Steel
A00 - Tank Internal Protection - None
B01 - Tank External Protection - Painted/Asphalt Coating
F01 - Pipe External Protection - Painted/Asphalt Coating

Tank Location: 3
Tank Type: Steel/Carbon Steel/Iron
Tank Status: Closed - Removed
Pipe Model: Not reported
Install Date: Not reported
Capacity Gallons: 25
Tightness Test Method: NN
Date Test: Not reported
Next Test Date: Not reported
Date Tank Closed: 01/01/2006
Register: True
Modified By: NRLOMBAR
Last Modified: 04/14/2017
Material Name: diesel

Tank Number: ENY-17
Tank Id: 50839
Material Code: 0022
Common Name of Substance: Waste Oil/Used Oil

Equipment Records:

H00 - Tank Leak Detection - None
C01 - Pipe Location - Aboveground
I04 - Overfill - Product Level Gauge (A/G)
J00 - Dispenser - None
G01 - Tank Secondary Containment - Diking (Aboveground)
A00 - Tank Internal Protection - None
B01 - Tank External Protection - Painted/Asphalt Coating
D01 - Pipe Type - Steel/Carbon Steel/Iron
F01 - Pipe External Protection - Painted/Asphalt Coating

Tank Location: 3
Tank Type: Steel/Carbon Steel/Iron
Tank Status: Closed Prior to Micro Conversion, 03/91
Pipe Model: Not reported
Install Date: Not reported
Capacity Gallons: 500
Tightness Test Method: NN
Date Test: Not reported
Next Test Date: Not reported
Date Tank Closed: Not reported

EAST NEW YORK BUS DEPOT (Continued) **U003080332**

Register:	True
Modified By:	TRANSLAT
Last Modified:	04/14/2017
Material Name:	waste oil/used oil

Tank Number:	ENY-18
Tank Id:	50840
Material Code:	0022
Common Name of Substance:	Waste Oil/Used Oil

Equipment Records:

H00 - Tank Leak Detection - None
C01 - Pipe Location - Aboveground
I04 - Overfill - Product Level Gauge (A/G)
J00 - Dispenser - None
A00 - Tank Internal Protection - None
B01 - Tank External Protection - Painted/Asphalt Coating
D01 - Pipe Type - Steel/Carbon Steel/Iron
F01 - Pipe External Protection - Painted/Asphalt Coating
G01 - Tank Secondary Containment - Diking (Aboveground)

Tank Location:	3
Tank Type:	Steel/Carbon Steel/Iron
Tank Status:	Closed Prior to Micro Conversion, 03/91
Pipe Model:	Not reported
Install Date:	Not reported
Capacity Gallons:	500
Tightness Test Method:	NN
Date Test:	Not reported
Next Test Date:	Not reported
Date Tank Closed:	Not reported
Register:	True
Modified By:	TRANSLAT
Last Modified:	04/14/2017
Material Name:	waste oil/used oil

Tank Number:	ENY-21
Tank Id:	56208
Material Code:	9999
Common Name of Substance:	Other

Equipment Records:

A01 - Tank Internal Protection - Epoxy Liner
F00 - Pipe External Protection - None
C01 - Pipe Location - Aboveground
I04 - Overfill - Product Level Gauge (A/G)
J02 - Dispenser - Suction Dispenser
G04 - Tank Secondary Containment - Double-Walled (Underground)
I05 - Overfill - Vent Whistle
B01 - Tank External Protection - Painted/Asphalt Coating
D01 - Pipe Type - Steel/Carbon Steel/Iron
H01 - Tank Leak Detection - Interstitial - Electronic Monitoring

Tank Location:	1
Tank Type:	Steel/Carbon Steel/Iron
Tank Status:	Closed Prior to Micro Conversion, 03/91

EAST NEW YORK BUS DEPOT (Continued) **U003080332**

Pipe Model:	Not reported
Install Date:	03/01/1999
Capacity Gallons:	3000
Tightness Test Method:	NN
Date Test:	Not reported
Next Test Date:	Not reported
Date Tank Closed:	Not reported
Register:	True
Modified By:	TRANSLAT
Last Modified:	04/14/2017
Material Name:	other

Tank Number:	ENY-22
Tank Id:	58093
Material Code:	9999
Common Name of Substance:	Other

Equipment Records:

H00 - Tank Leak Detection - None
F00 - Pipe External Protection - None
B00 - Tank External Protection - None
G04 - Tank Secondary Containment - Double-Walled (Underground)
I04 - Overfill - Product Level Gauge (A/G)
J00 - Dispenser - None
C01 - Pipe Location - Aboveground
A00 - Tank Internal Protection - None
D01 - Pipe Type - Steel/Carbon Steel/Iron

Tank Location:	1
Tank Type:	Steel/Carbon Steel/Iron
Tank Status:	Closed Prior to Micro Conversion, 03/91
Pipe Model:	Not reported
Install Date:	03/01/1999
Capacity Gallons:	500
Tightness Test Method:	NN
Date Test:	Not reported
Next Test Date:	Not reported
Date Tank Closed:	Not reported
Register:	True
Modified By:	TRANSLAT
Last Modified:	04/14/2017
Material Name:	other

Tank Number:	GEN-23
Tank Id:	178476
Material Code:	0008
Common Name of Substance:	Diesel

Equipment Records:

H00 - Tank Leak Detection - None
G01 - Tank Secondary Containment - Diking (Aboveground)
B00 - Tank External Protection - None
D02 - Pipe Type - Galvanized Steel
F00 - Pipe External Protection - None
C01 - Pipe Location - Aboveground

EAST NEW YORK BUS DEPOT (Continued) **U003080332**

J00 - Dispenser - None
I05 - Overfill - Vent Whistle
A00 - Tank Internal Protection - None
K00 - Spill Prevention - None

Tank Location:	1
Tank Type:	Steel/Carbon Steel/Iron
Tank Status:	Closed - Removed
Pipe Model:	Not reported
Install Date:	Not reported
Capacity Gallons:	70
Tightness Test Method:	00
Date Test:	Not reported
Next Test Date:	Not reported
Date Tank Closed:	01/01/2006
Register:	True
Modified By:	NRLOMBAR
Last Modified:	04/14/2017
Material Name:	diesel

Tank Number:	LUBE OIL
Tank Id:	178474
Material Code:	0013
Common Name of Substance:	Lube Oil

Equipment Records:

F00 - Pipe External Protection - None
C01 - Pipe Location - Aboveground
J00 - Dispenser - None
G08 - Tank Secondary Containment - Flexible Internal Linning (Bladder)
H00 - Tank Leak Detection - None
I00 - Overfill - None
A00 - Tank Internal Protection - None
B01 - Tank External Protection - Painted/Asphalt Coating
D01 - Pipe Type - Steel/Carbon Steel/Iron
K00 - Spill Prevention - None

Tank Location:	2
Tank Type:	Steel/Carbon Steel/Iron
Tank Status:	Closed - Removed
Pipe Model:	Not reported
Install Date:	Not reported
Capacity Gallons:	500
Tightness Test Method:	00
Date Test:	Not reported
Next Test Date:	Not reported
Date Tank Closed:	01/01/2006
Register:	True
Modified By:	NRLOMBAR
Last Modified:	04/14/2017
Material Name:	lube oil

Tank Number:	W/O-2
Tank Id:	178475
Material Code:	0022
Common Name of Substance:	Waste Oil/Used Oil

EAST NEW YORK BUS DEPOT (Continued) **U003080332**

Equipment Records:

G08 - Tank Secondary Containment - Flexible Internal Linning (Bladder)
H00 - Tank Leak Detection - None
C01 - Pipe Location - Aboveground
I04 - Overfill - Product Level Gauge (A/G)
J00 - Dispenser - None
F00 - Pipe External Protection - None
A00 - Tank Internal Protection - None
B01 - Tank External Protection - Painted/Asphalt Coating
D01 - Pipe Type - Steel/Carbon Steel/Iron
K00 - Spill Prevention - None

Tank Location:	2
Tank Type:	Steel/Carbon Steel/Iron
Tank Status:	Closed - Removed
Pipe Model:	Not reported
Install Date:	Not reported
Capacity Gallons:	500
Tightness Test Method:	00
Date Test:	Not reported
Next Test Date:	Not reported
Date Tank Closed:	01/01/2006
Register:	True
Modified By:	NRLOMBAR
Last Modified:	04/14/2017
Material Name:	waste oil/used oil

CBS AST:

CBS Number:	2-000284
ICS Number:	Not reported
PBS Number:	2-190292
MOSF Number:	Not reported
SPDES Number:	Not reported
Facility Status:	IN SERVICE
Facility Type:	F
Telephone:	(718) 690-9602
Facility Town:	NEW YORK CITY
Region:	STATE
Expiration Date:	08/11/2003
Total Capacity of All Active Tanks(gal):	1000
Operator:	NEW YORK CITY TRANSIT
Emergency Contact:	HOWARD MATZA
Emergency Phone:	(718) 243-4581
Owner Name:	NEW YORK CITY TRANSIT
Owner Address:	370 JAY STREET ROOM 819
Owner City,St,Zip:	BROOKLYN, NY 11203
Owner Telephone:	(718) 243-4581
Owner Type:	State Government
Owner Sub Type:	None
Mail Name:	NEW YORK CITY TRANSIT
Mail Contact Addr:	370 JAY STREET
Mail Contact Addr2:	ROOM 819
Mail Contact Contact:	JOSEPHINE BROWN
Mail Contact City,St,Zip:	BROOKLYN, NY 11203
Mail Phone:	(718) 243-4581

Tank Id:	CBS-ENY-1

EAST NEW YORK BUS DEPOT (Continued) **U003080332**

CAS Number:	107211
Federal ID:	Not reported
Tank Status:	In Service
Install Date:	09/95
Tank Closed:	03/01
Capacity (Gal):	1000
Chemical:	Ethylene glycol
Tank Location:	Indoors, Aboveground
Tank Type:	Steel/carbon steel
Total Tanks:	1
Tank Secret:	False
Tank Secondary Containment:	Cut-off Walls
Tank Error Status:	No Missing Data
Date Entered:	03/05/1996
Certified Date:	06/06/2001
Substance:	Single Hazardous Substance on DEC List
Internal Protection:	None
External Protection:	Painted/Asphalt Coating
Pipe Location:	Aboveground
Pipe Type:	Galvanized Steel
Pipe Internal:	None
Pipe External:	Painted/Asphalt Coating
Pipe Flag:	Painted/Asphalt Coating
Leak Detection:	Other
Overfill Protection:	Product Level Gauge
Haz Percent:	100
Last Test:	Not reported
Due Date:	Not reported
SWIS Code:	6101
Lat/Long:	Not reported
Is Updated:	False
Renew Date:	Not reported
Is It There:	False
Delinquent:	False
Date Expired:	Not reported
Owner Mark:	1
Certificate Needs to be Printed:	False
Fiscal Amt for Registration Fee Correct:	True
Renewal Has Been Printed for Facility:	True
Pre-Printed Renewal App Last Printed:	04/30/2001

Tank Id:	CBS-ENY-2
CAS Number:	107211
Federal ID:	Not reported
Tank Status:	In Service
Install Date:	03/01
Tank Closed:	Not reported
Capacity (Gal):	1000
Chemical:	Ethylene glycol
Tank Location:	Indoors, Aboveground
Tank Type:	Steel/carbon steel
Total Tanks:	1
Tank Secret:	False
Tank Secondary Containment:	Cut-off Walls
Tank Error Status:	No Missing Data
Date Entered:	02/12/2001

EAST NEW YORK BUS DEPOT (Continued) **U003080332**

Certified Date:	06/06/2001
Substance:	Single Hazardous Substance on DEC List
Internal Protection:	None
External Protection:	Painted/Asphalt Coating
Pipe Location:	Aboveground
Pipe Type:	Galvanized Steel
Pipe Internal:	None
Pipe External:	Other
Pipe Flag:	Other
Leak Detection:	64
Overfill Protection:	High Level Alarm
Haz Percent:	100
Last Test:	Not reported
Due Date:	Not reported
SWIS Code:	6101
Lat/Long:	Not reported
Is Updated:	False
Renew Date:	Not reported
Is It There:	False
Delinquent:	False
Date Expired:	Not reported
Owner Mark:	1
Certificate Needs to be Printed:	False
Fiscal Amt for Registration Fee Correct:	True
Renewal Has Been Printed for Facility:	True
Pre-Printed Renewal App Last Printed:	04/30/2001

Tank Id:	1
CAS Number:	107211
Federal ID:	Not reported
Tank Status:	In Service
Install Date:	00/80
Tank Closed:	00/95
Capacity (Gal):	1000
Chemical:	Ethylene glycol
Tank Location:	Indoors, Belowground
Tank Type:	Steel/carbon steel
Total Tanks:	1
Tank Secret:	False
Tank Secondary Containment:	None
Tank Error Status:	No Missing Data
Date Entered:	08/10/1995
Certified Date:	06/06/2001
Substance:	Single Hazardous Substance on DEC List
Internal Protection:	None
External Protection:	Painted/Asphalt Coating
Pipe Location:	Aboveground/Underground Combination
Pipe Type:	Steel/Iron
Pipe Internal:	None
Pipe External:	Painted/Asphalt Coating
Pipe Flag:	Painted/Asphalt Coating
Leak Detection:	None
Overfill Protection:	None
Haz Percent:	50
Last Test:	Not reported
Due Date:	Not reported

EAST NEW YORK BUS DEPOT (Continued) **U003080332**

SWIS Code:	6101
Lat/Long:	Not reported
Is Updated:	False
Renew Date:	Not reported
Is It There:	False
Delinquent:	False
Date Expired:	Not reported
Owner Mark:	1
Certificate Needs to be Printed:	False
Fiscal Amt for Registration Fee Correct:	True
Renewal Has Been Printed for Facility:	True
Pre-Printed Renewal App Last Printed:	04/30/2001

SPILLS:

Facility ID:	1206755
Facility Type:	ER
Spill Number:	1206755
DER Facility ID:	137218
Site ID:	469764
DEC Region:	2
Closed Date:	Not reported
Spill Cause:	Unknown
Spill Class:	Not reported
SWIS:	2401
Spill Date:	2012-10-09
Investigator:	vszhune
Referred To:	Not reported
Reported to Dept:	2012-10-09
CID:	Not reported
Water Affected:	Not reported
Spill Source:	Unknown
Spill Notifier:	Responsible Party
Cleanup Ceased:	Not reported
Cleanup Meets Std:	False
Last Inspection:	Not reported
Recommended Penalty:	False
UST Trust:	False
Remediation Phase:	1
Date Entered In Computer:	2012-10-09
Spill Record Last Update:	2015-02-06
Spiller Name:	TONI WATSON
Spiller Company:	NYC TRANSIT
Spiller Address:	25 JAMAICA AVENUE
Spiller Company:	999
Contact Name:	TONI WATSON
DEC Memo:	"10/09/12-Hiralkumar Patel. 4:06 PM:- left message for Ms. Watson. 10/10/12-Hiralkumar Patel. 12:31 PM:- received call from Kevin from URS. he mentioned that NYC Transit is replacing the sidewalk, near the entrance to the East NY bus depot. contractor removed 7 ft wide by 27 ft long concrete sidewalk. the sidewalk was about 12 inches thick. underneath the sidewalk concrete, contractor noticed evidence of spill. they removed 6 inches of soil from excavation. to continue with sidewalk replacement project, they have to backfill the excavation and pour concrete today. Kevin asked for number of samples needed. asked Kevin about size of area where contamination noted. he doesn't know whether contamination found in entire 27 ft long excavation or only in part of excavation. Kevin will call back with

EAST NEW YORK BUS DEPOT (Continued) **U003080332**

more details. 12:50 PM:- received call from Kevin. he mentioned that contamination noted in eastern half of the excavation (about 13 ft long area). he also mentioned that NYCT is planning to pour sidewalk concrete this afternoon. Kevin mentioned that there is a diesel plume under the site, but that is about 100 ft away from the sidewalk excavation and also crossgradient from the plume. the groundwater under the site is about 55 ft bg. there is a gasoline tank about 30-50 ft away from the excavation and fill port for the gasoline tank is also 30 ft away. based on contamination area (about 13 ft long), informed Kevin that DEC wants to inspect the site prior to backfilling. Kevin Konnare URS Ph. (716) 923-1165 2/6/15-Zhune spoke to Kevin Konnare. He said he is not involve anymore in this site and Raphael Ketani is managing the NYCT sites."

Remarks: "Excavation discovered fuel under sidewalk. testing being done to determine exact material. Cleanup is pending."

All Materials:

Site ID:	469764
Operable Unit ID:	1219657
Operable Unit:	01
Material ID:	2218189
Material Code:	0066A
Material Name:	unknown petroleum
Case No.:	Not reported
Material FA:	Petroleum
Quantity:	2.00
Units:	G
Recovered:	Not reported
Oxygenate:	Not reported

Facility ID:	0109737
Facility Type:	ER
Spill Number:	0109737
DER Facility ID:	137218
Site ID:	318237
DEC Region:	2
Closed Date:	2002-07-30
Spill Cause:	Unknown
Spill Class:	C4
SWIS:	2401
Spill Date:	2002-01-07
Investigator:	MCTIBBE
Referred To:	Not reported
Reported to Dept:	2002-01-08
CID:	390
Water Affected:	Not reported
Spill Source:	Unknown
Spill Notifier:	Local Agency
Cleanup Ceased:	Not reported
Cleanup Meets Std:	False
Last Inspection:	Not reported
Recommended Penalty:	False
UST Trust:	False
Remediation Phase:	0
Date Entered In Computer:	2002-01-08
Spill Record Last Update:	2002-07-30
Spiller Name:	Not reported

EAST NEW YORK BUS DEPOT (Continued) **U003080332**

Spiller Company:	UNK
Spiller Address:	UNK
Spiller Company:	999
Contact Name:	PASHKO CAMAJ
DEC Memo:	"Prior to Sept, 2004 data translation this spill Lead_DEC Field was TIBBE PRODUCT WAS SAMPLED AND DETERMINED TO WASTE OIL. mONITORING WELL IS IN THE AREA WHERE THE DEPOT WASHES THE BUSES AND THE WELL IS USUALLY UNDER WATER. iT WAS DETERMINED THAT THE WELL, WHICH NEVER HAD PRODUCT IN IT BEFORE, WAS BEING IMPACTED BY A SURFACE SOURCE AND THERE WAS NO WAY TO PROTECT IT. tHE WELL WAS VACCED OUT AND CLOSED TO PREVENT FURTHER INTRODUCTION OF CONTAMINATION TO THE GROUNDWATER."
Remarks:	"motor oil found in a monitoring well - unk where it came from - will keep monitoring and try to locate source"

All Materials:

Site ID:	318237
Operable Unit ID:	846926
Operable Unit:	01
Material ID:	527387
Material Code:	0015
Material Name:	motor oil
Case No.:	Not reported
Material FA:	Petroleum
Quantity:	.00
Units:	G
Recovered:	.00
Oxygenate:	Not reported

Facility ID:	0007658
Facility Type:	ER
Spill Number:	0007658
DER Facility ID:	137218
Site ID:	326107
DEC Region:	2
Closed Date:	2000-12-28
Spill Cause:	Equipment Failure
Spill Class:	C4
SWIS:	2401
Spill Date:	2000-09-29
Investigator:	MCTIBBE
Referred To:	Not reported
Reported to Dept:	2000-09-29
CID:	389
Water Affected:	Not reported
Spill Source:	Commercial/Industrial
Spill Notifier:	Responsible Party
Cleanup Ceased:	Not reported
Cleanup Meets Std:	False
Last Inspection:	Not reported
Recommended Penalty:	False
UST Trust:	False
Remediation Phase:	0
Date Entered In Computer:	2000-09-29
Spill Record Last Update:	2001-04-19
Spiller Name:	PASHKO CAMAJ
Spiller Company:	NYC TRANSIT
Spiller Address:	370 JAY ST

EAST NEW YORK BUS DEPOT (Continued) **U003080332**

Spiller Company:	001
Contact Name:	CALLER
DEC Memo:	"Prior to Sept, 2004 data translation this spill Lead_DEC Field was TIBBE ABOUT 10 GALLONS SPILLED DURING DELIVERY. NYCT CONTAINED AND CLEANED. see also 00-07655."
Remarks:	"caller reporting a spill from a malfunction of a piece of equipment and leaked material. clena up has been preformed and no callbck is necessary"

All Materials:

Site ID:	326107
Operable Unit ID:	828394
Operable Unit:	01
Material ID:	563276
Material Code:	0001A
Material Name:	#2 fuel oil
Case No.:	Not reported
Material FA:	Petroleum
Quantity:	10.00
Units:	G
Recovered:	10.00
Oxygenate:	Not reported

Facility ID:	0406828
Facility Type:	ER
Spill Number:	0406828
DER Facility ID:	137218
Site ID:	326108
DEC Region:	2
Closed Date:	2004-10-20
Spill Cause:	Deliberate
Spill Class:	D4
SWIS:	2401
Spill Date:	2004-09-21
Investigator:	MCTIBBE
Referred To:	Not reported
Reported to Dept:	2004-09-21
CID:	27
Water Affected:	Not reported
Spill Source:	Commercial/Industrial
Spill Notifier:	Local Agency
Cleanup Ceased:	Not reported
Cleanup Meets Std:	False
Last Inspection:	Not reported
Recommended Penalty:	False
UST Trust:	False
Remediation Phase:	0
Date Entered In Computer:	2004-09-21
Spill Record Last Update:	2004-10-20
Spiller Name:	Not reported
Spiller Company:	UNKNOWN
Spiller Address:	Not reported
Spiller Company:	999
Contact Name:	Not reported
DEC Memo:	"Prior to Sept, 2004 data translation this spill Lead_DEC Field was TIBBE Testing equipment was discarded in a dumpster and leaked out. Approximately 3 galons leaked into the parking lot with one gallons

EAST NEW YORK BUS DEPOT (Continued) **U003080332**

going into a storm drain. NYCT contained and cleaned all product except what went into the sewer. NYCT attempted to notify DEP but, after being put on hold for several minutes, NYCT discontinued call. "
Not reported
Remarks: "Caller reports someone dumped the oil in their dumpster. It leaked onto pavement and approximately 1 gallon went into the sewer. Cleanup is in progress by NYC transit employees. "

All Materials:
Site ID: 326108
Operable Unit ID: 890221
Operable Unit: 01
Material ID: 484588
Material Code: 0021
Material Name: transmission fluid
Case No.: Not reported
Material FA: Petroleum
Quantity: 3.00
Units: G
Recovered: .00
Oxygenate: Not reported

Facility ID: 0911748
Facility Type: ER
Spill Number: 0911748
DER Facility ID: 337137
Site ID: 424585
DEC Region: 2
Closed Date: 2010-02-05
Spill Cause: Equipment Failure
Spill Class: C4
SWIS: 2401
Spill Date: 2010-02-03
Investigator: RVKETANI
Referred To: Not reported
Reported to Dept: 2010-02-03
CID: Not reported
Water Affected: Not reported
Spill Source: Commercial Vehicle
Spill Notifier: Other
Cleanup Ceased: Not reported
Cleanup Meets Std: False
Last Inspection: Not reported
Recommended Penalty: False
UST Trust: False
Remediation Phase: 0
Date Entered In Computer: 2010-02-03
Spill Record Last Update: 2010-02-05
Spiller Name: JENNIFER WOUTIN
Spiller Company: EAST NY DEPOT
Spiller Address: 25 JAMAICA AVE
Spiller Company: 999
Contact Name: JENNIFER WOUTIN
DEC Memo: "2/3/2010 - Sangesland spoke to Jennifer Woutin. Bus was up on the lift over a work pit in the depot. Line on the bus broke and spilled into the pit. Pit is fulled contained (no drains). Jennifer said the pit was pumped out and was being cleaned now. Need to follow up

EAST NEW YORK BUS DEPOT (Continued) **U003080332**

tomorrow. 02/04/10 Performed site visit on 02/03/10 evening.Hydraulic oil spilled from hydraulic lift#10.Spill was contained in the rectangular sump at the base of the lift.Oil was recovered.Minor loose oil in the sump.Each lift has a sump at the base and all sumps are connected through pipe.Facility personnel told me the the sump is made of concrete and there is no leak or holes in the pit.Need confirmatory report from NYCT indicating that the oil has not impacted subsurface.(sr) 2/4/10 - Raphael Ketani. I tried to contact Jennifer Woutin of the NYCTA (646) 252-5768, but could only leave a message. The message stated that the DEC needs a short letter report (possibly accompanied by pictures and manifests) indicating that the spill has been cleaned up. I stated that the report must be received. Otherwise, the DEC can't close the spill case. Ms. Woutin called me back and left a message. She said that the oil was from a broken line on a lift. She said that the great majority of the oil was recovered. Cleanup is proceeding and the DEC will receive a report when everything is finished. 2/5/10 - Raphael Ketani. Haroon Aslam of the NYC Transit Authority sent me an e-mail containing a report regarding the spill incident. The e-mail stated that the spill was completely cleaned up and that all of the spilled oil was accounted for and recovered. Based upon Ms. Aslam's e-mail, and Mr. Rahman's site inspection on 2/3/10, and on the fact that the oil went directly into a secondary containment structure, I have determined that there is no threat to the public or the environment. Therefore, I am closing the spill case."

Remarks: "LINE BROKE DURING REPAIR; CONTAINED TO INTERIOR.CLEAN UP PENDING"

All Materials:

Site ID:	424585
Operable Unit ID:	1180350
Operable Unit:	01
Material ID:	2174234
Material Code:	0010
Material Name:	hydraulic oil
Case No.:	Not reported
Material FA:	Petroleum
Quantity:	180.00
Units:	G
Recovered:	Not reported
Oxygenate:	Not reported

Facility ID:	0911972
Facility Type:	ER
Spill Number:	0911972
DER Facility ID:	337137
Site ID:	424833
DEC Region:	2
Closed Date:	2010-02-12
Spill Cause:	Human Error
Spill Class:	C4
SWIS:	2401
Spill Date:	2010-02-12
Investigator:	smsanges
Referred To:	Not reported
Reported to Dept:	2010-02-12
CID:	Not reported
Water Affected:	Not reported

EAST NEW YORK BUS DEPOT (Continued) **U003080332**

Spill Source:	Commercial/Industrial
Spill Notifier:	Other
Cleanup Ceased:	Not reported
Cleanup Meets Std:	False
Last Inspection:	Not reported
Recommended Penalty:	Not reported
UST Trust:	False
Remediation Phase:	0
Date Entered In Computer:	2010-02-12
Spill Record Last Update:	2010-02-12
Spiller Name:	Not reported
Spiller Company:	NYC TRANSIT
Spiller Address:	Not reported
Spiller Company:	999
Contact Name:	CHRISTINA RYSZEWSKI
DEC Memo:	"minor spill - contained - spill cleaned up."
Remarks:	"at filling station - cleanup done"

All Materials:

Site ID:	424833
Operable Unit ID:	1180577
Operable Unit:	01
Material ID:	2174541
Material Code:	0008
Material Name:	diesel
Case No.:	Not reported
Material FA:	Petroleum
Quantity:	20.00
Units:	G
Recovered:	Not reported
Oxygenate:	Not reported

Facility ID:	9500454
Facility Type:	ER
Spill Number:	9500454
DER Facility ID:	137218
Site ID:	162658
DEC Region:	2
Closed Date:	2004-03-04
Spill Cause:	Human Error
Spill Class:	C3
SWIS:	2401
Spill Date:	1995-04-12
Investigator:	MCTIBBE
Referred To:	Not reported
Reported to Dept:	1995-04-12
CID:	Not reported
Water Affected:	Not reported
Spill Source:	Institutional, Educational, Gov., Other
Spill Notifier:	Responsible Party
Cleanup Ceased:	Not reported
Cleanup Meets Std:	False
Last Inspection:	Not reported
Recommended Penalty:	False
UST Trust:	False
Remediation Phase:	0
Date Entered In Computer:	1995-05-09

EAST NEW YORK BUS DEPOT (Continued) **U003080332**

Spill Record Last Update:	2004-03-04
Spiller Name:	Not reported
Spiller Company:	NYCTA
Spiller Address:	Not reported
Spiller Company:	999
Contact Name:	Not reported
DEC Memo:	"Prior to Sept, 2004 data translation this spill Lead_DEC Field was TIBBE 10/3/03 - AUSTIN - TRANS. FROM HALE TO TIBBE - END NYCT DOB has no information or file pertaining to this spill. According to the initial report, it would appear to be a one time event, affecting the sewer. Most likely the same as 9500456."
Remarks:	"OIL TANK LEAK - UNKNOWN PROBLEM."

All Materials:

Site ID:	162658
Operable Unit ID:	1014566
Operable Unit:	01
Material ID:	369075
Material Code:	0022
Material Name:	waste oil/used oil
Case No.:	Not reported
Material FA:	Petroleum
Quantity:	50.00
Units:	G
Recovered:	.00
Oxygenate:	Not reported

Facility ID:	9500456
Facility Type:	ER
Spill Number:	9500456
DER Facility ID:	137218
Site ID:	155291
DEC Region:	2
Closed Date:	2004-03-04
Spill Cause:	Housekeeping
Spill Class:	C3
SWIS:	2401
Spill Date:	1995-04-12
Investigator:	MCTIBBE
Referred To:	Not reported
Reported to Dept:	1995-04-12
CID:	Not reported
Water Affected:	Not reported
Spill Source:	Commercial/Industrial
Spill Notifier:	Responsible Party
Cleanup Ceased:	Not reported
Cleanup Meets Std:	False
Last Inspection:	Not reported
Recommended Penalty:	False
UST Trust:	False
Remediation Phase:	0
Date Entered In Computer:	1948-12-27
Spill Record Last Update:	2004-03-04
Spiller Name:	Not reported
Spiller Company:	NYCTA
Spiller Address:	Not reported
Spiller Company:	999

EAST NEW YORK BUS DEPOT (Continued) **U003080332**

Contact Name:	Not reported
DEC Memo:	"Prior to Sept, 2004 data translation this spill Lead_DEC Field was TIBBE BUS ENGINE WASTE OIL - TRANSFERERED FROM DRUMS TO HOLDING TANKS SPILL OCURRED SOME OIL MAY HAVE GONE INTO SEWER SYSYTEM THEY ARE CHECKING INTO IT AT THIS TIME. SEE SPILL #9500454 10/3/03 - AUSTIN - TRANS. FROM HALE TO TIBBE - END 03/03/04 - NYCT DOB has no further information about this spill."
Remarks:	""

All Materials:

Site ID:	155291
Operable Unit ID:	1014570
Operable Unit:	01
Material ID:	369077
Material Code:	0022
Material Name:	waste oil/used oil
Case No.:	Not reported
Material FA:	Petroleum
Quantity:	50.00
Units:	G
Recovered:	.00
Oxygenate:	Not reported

Facility ID:	9614352
Facility Type:	ER
Spill Number:	9614352
DER Facility ID:	137218
Site ID:	155292
DEC Region:	2
Closed Date:	1997-03-11
Spill Cause:	Equipment Failure
Spill Class:	C4
SWIS:	2401
Spill Date:	1997-03-11
Investigator:	KSTANG
Referred To:	Not reported
Reported to Dept:	1997-03-11
CID:	252
Water Affected:	Not reported
Spill Source:	Commercial Vehicle
Spill Notifier:	Responsible Party
Cleanup Ceased:	Not reported
Cleanup Meets Std:	False
Last Inspection:	Not reported
Recommended Penalty:	False
UST Trust:	False
Remediation Phase:	0
Date Entered In Computer:	1997-03-11
Spill Record Last Update:	1997-03-14
Spiller Name:	Not reported
Spiller Company:	MYSTIC TRANSPORTATION
Spiller Address:	1901 STEINWAY ST
Spiller Company:	001
Contact Name:	JOHN GOODWIN
DEC Memo:	"Prior to Sept, 2004 data translation this spill Lead_DEC Field was TANG "
Remarks:	"FUEL LINE FAILED CAUSING SPILL WHICH HAS BEEN CONTAINED AND IN

EAST NEW YORK BUS DEPOT (Continued) **U003080332**

PROCESS OF BEING CLEANED UP"

All Materials:

Site ID:	155292
Operable Unit ID:	1045780
Operable Unit:	01
Material ID:	339458
Material Code:	0012A
Material Name:	kerosene
Case No.:	Not reported
Material FA:	Petroleum
Quantity:	5.00
Units:	G
Recovered:	5.00
Oxygenate:	Not reported

Facility ID:	9707163
Facility Type:	ER
Spill Number:	9707163
DER Facility ID:	137218
Site ID:	155293
DEC Region:	2
Closed Date:	1997-09-17
Spill Cause:	Human Error
Spill Class:	C4
SWIS:	2401
Spill Date:	1997-09-17
Investigator:	LUCE
Referred To:	Not reported
Reported to Dept:	1997-09-17
CID:	322
Water Affected:	Not reported
Spill Source:	Institutional, Educational, Gov., Other
Spill Notifier:	Responsible Party
Cleanup Ceased:	Not reported
Cleanup Meets Std:	False
Last Inspection:	Not reported
Recommended Penalty:	False
UST Trust:	False
Remediation Phase:	0
Date Entered In Computer:	1997-09-17
Spill Record Last Update:	2003-09-03
Spiller Name:	JAMES M CHECK
Spiller Company:	SAFETY KLEEN
Spiller Address:	5805 52ND AVE
Spiller Company:	001
Contact Name:	MR BURKETT
DEC Memo:	""
Remarks:	"EMPLOYEE MOVING CONTAINER OF MINERAL SPIRIRTS - IT GOT STUCK ON A LIP IN THE FLOOR FALLING OVER CAUSING SPILL - SPILL CLEANED UP "

All Materials:

Site ID:	155293
Operable Unit ID:	1053397
Operable Unit:	01
Material ID:	556302
Material Code:	0014A

EAST NEW YORK BUS DEPOT (Continued) **U003080332**

Material Name:	mineral/white spirits
Case No.:	Not reported
Material FA:	Petroleum
Quantity:	10.00
Units:	G
Recovered:	10.00
Oxygenate:	Not reported

Facility ID:	0504283
Facility Type:	ER
Spill Number:	0504283
DER Facility ID:	137218
Site ID:	349164
DEC Region:	2
Closed Date:	2011-03-24
Spill Cause:	Unknown
Spill Class:	C4
SWIS:	2401
Spill Date:	2005-07-11
Investigator:	MCTIBBE
Referred To:	Not reported
Reported to Dept:	2005-07-11
CID:	409
Water Affected:	Not reported
Spill Source:	Institutional, Educational, Gov., Other
Spill Notifier:	Responsible Party
Cleanup Ceased:	Not reported
Cleanup Meets Std:	False
Last Inspection:	Not reported
Recommended Penalty:	False
UST Trust:	False
Remediation Phase:	0
Date Entered In Computer:	2005-07-13
Spill Record Last Update:	2011-03-24
Spiller Name:	RACHEL KRON
Spiller Company:	SUMP TO DIESEL TANK #5
Spiller Address:	25 JAMACIA AVE
Spiller Company:	001
Contact Name:	RACHEL KRON
DEC Memo:	"11/12/10 - spill re-assigned from Tibbe to Joe O'Connell"
Remarks:	"1 1/4 GAL IN A SUMP. TANK CURRENTLY BEEN CLOSED. CLEAN UP IS NOT IN PROCESS."

All Materials:

Site ID:	349164
Operable Unit ID:	1106795
Operable Unit:	01
Material ID:	2096114
Material Code:	0008
Material Name:	diesel
Case No.:	Not reported
Material FA:	Petroleum
Quantity:	Not reported
Units:	G
Recovered:	.00
Oxygenate:	Not reported

EAST NEW YORK BUS DEPOT (Continued) **U003080332**

Click this hyperlink while viewing on your computer to access
10 additional NY SPILL: record(s) in the EDR Site Report.

K96 **EAST NEW YORK BUS DEPOT** **NY UST** **U004062591**
East **25 JAMAICA AVENUE** **N/A**
1/8-1/4 **BROOKLYN, NY 11207**
0.161 mi.
850 ft. **Site 7 of 10 in cluster K**

Relative:
Lower

Actual:
67 ft.

UST:

Id/Status:	2-190292 / Active
Program Type:	PBS
Region:	STATE
DEC Region:	2
Expiration Date:	06/05/2022
UTM X:	593027.08943
UTM Y:	4503464.86751
Site Type:	Trucking/Transportation/Fleet Operation

Affiliation Records:

Site Id:	5864
Affiliation Type:	Emergency Contact
Company Name:	NYC TRANSIT AUTHORITY
Contact Type:	Not reported
Contact Name:	BUS COMMAND CENTER
Address1:	Not reported
Address2:	Not reported
City:	Not reported
State:	NN
Zip Code:	Not reported
Country Code:	999
Phone:	(718) 927-7777
EMail:	Not reported
Fax Number:	Not reported
Modified By:	DAFRANCI
Date Last Modified:	2018-04-27

Site Id:	5864
Affiliation Type:	Facility Operator
Company Name:	EAST NEW YORK BUS DEPOT
Contact Type:	Not reported
Contact Name:	BRENDAN CREIGHTON
Address1:	Not reported
Address2:	Not reported
City:	Not reported
State:	NN
Zip Code:	Not reported
Country Code:	001
Phone:	(718) 566-3096
EMail:	Not reported
Fax Number:	Not reported
Modified By:	MXLAY
Date Last Modified:	2017-01-24

Site Id:	5864
Affiliation Type:	Facility Owner
Company Name:	NYC TRANSIT AUTHORITY
Contact Type:	ACTING MGR, ENV. PROTECTION

EAST NEW YORK BUS DEPOT (Continued) **U004062591**

Contact Name:	DANIEL YU
Address1:	2 BROADWAY
Address2:	Not reported
City:	NEW YORK
State:	NY
Zip Code:	10004
Country Code:	001
Phone:	(646) 252-5777
EMail:	Not reported
Fax Number:	Not reported
Modified By:	DAFRANCI
Date Last Modified:	2017-12-28

Site Id:	5864
Affiliation Type:	Mail Contact
Company Name:	NYC TRANSIT AUTHORITY
Contact Type:	Not reported
Contact Name:	DANIEL YU
Address1:	2 BROADWAY
Address2:	27TH FLOOR
City:	NEW YORK
State:	NY
Zip Code:	10004
Country Code:	001
Phone:	(646) 252-5777
EMail:	DANIEL.YU@NYCT.COM
Fax Number:	Not reported
Modified By:	ACDANIEL
Date Last Modified:	2017-11-08

Tank Info:

Tank Number:	001
Tank ID:	6753
Tank Status:	Closed - Removed
Material Name:	Closed - Removed
Capacity Gallons:	25000
Install Date:	09/01/1947
Date Tank Closed:	08/01/1993
Registered:	True
Tank Location:	Underground
Tank Type:	Steel/carbon steel
Material Code:	0003
Common Name of Substance:	#6 Fuel Oil (On-Site Consumption)

Tightness Test Method:	ZZ
Date Test:	06/01/1991
Next Test Date:	Not reported
Pipe Model:	Not reported
Modified By:	TRANSLAT
Last Modified:	04/14/2017

Equipment Records:

I04 - Overfill - Product Level Gauge (A/G)
B00 - Tank External Protection - None
F00 - Pipe External Protection - None
H00 - Tank Leak Detection - None

EAST NEW YORK BUS DEPOT (Continued) **U004062591**

C02 - Pipe Location - Underground/On-ground
G00 - Tank Secondary Containment - None
J02 - Dispenser - Suction Dispenser
A00 - Tank Internal Protection - None
D01 - Pipe Type - Steel/Carbon Steel/Iron

Tank Number:	002
Tank ID:	6754
Tank Status:	Closed - Removed
Material Name:	Closed - Removed
Capacity Gallons:	25000
Install Date:	09/01/1947
Date Tank Closed:	08/01/1993
Registered:	True
Tank Location:	Underground
Tank Type:	Steel/carbon steel
Material Code:	0003
Common Name of Substance:	#6 Fuel Oil (On-Site Consumption)
Tightness Test Method:	ZZ
Date Test:	06/01/1991
Next Test Date:	Not reported
Pipe Model:	Not reported
Modified By:	TRANSLAT
Last Modified:	04/14/2017

Equipment Records:

H00 - Tank Leak Detection - None
J02 - Dispenser - Suction Dispenser
C02 - Pipe Location - Underground/On-ground
G00 - Tank Secondary Containment - None
B00 - Tank External Protection - None
F00 - Pipe External Protection - None
I04 - Overfill - Product Level Gauge (A/G)
D01 - Pipe Type - Steel/Carbon Steel/Iron
A00 - Tank Internal Protection - None

Tank Number:	DSL-1
Tank ID:	47327
Tank Status:	In Service
Material Name:	In Service
Capacity Gallons:	4000
Install Date:	12/01/1993
Date Tank Closed:	Not reported
Registered:	True
Tank Location:	Underground
Tank Type:	Equivalent technology
Material Code:	0008
Common Name of Substance:	Diesel
Tightness Test Method:	-
Date Test:	Not reported
Next Test Date:	Not reported
Pipe Model:	Not reported
Modified By:	MFLEONAR
Last Modified:	08/21/2017

EAST NEW YORK BUS DEPOT (Continued) **U004062591**

Equipment Records:

D06 - Pipe Type - Fiberglass Reinforced Plastic (FRP)
I02 - Overfill - High Level Alarm
K01 - Spill Prevention - Catch Basin
L09 - Piping Leak Detection - Exempt Suction Piping
B00 - Tank External Protection - None
E04 - Piping Secondary Containment - Double walled UG
F00 - Pipe External Protection - None
C02 - Pipe Location - Underground/On-ground
J02 - Dispenser - Suction Dispenser
L01 - Piping Leak Detection - Interstitial - Electronic Monitoring
G04 - Tank Secondary Containment - Double-Walled (Underground)
A00 - Tank Internal Protection - None
H01 - Tank Leak Detection - Interstitial - Electronic Monitoring
I03 - Overfill - Automatic Shut-Off

Tank Number:	DSL-10
Tank ID:	47336
Tank Status:	In Service
Material Name:	In Service
Capacity Gallons:	4000
Install Date:	12/01/1993
Date Tank Closed:	Not reported
Registered:	True
Tank Location:	Underground
Tank Type:	Equivalent technology
Material Code:	0008
Common Name of Substance:	Diesel
Tightness Test Method:	-
Date Test:	Not reported
Next Test Date:	Not reported
Pipe Model:	Not reported
Modified By:	MFLEONAR
Last Modified:	08/21/2017

Equipment Records:

C02 - Pipe Location - Underground/On-ground
J02 - Dispenser - Suction Dispenser
L01 - Piping Leak Detection - Interstitial - Electronic Monitoring
D06 - Pipe Type - Fiberglass Reinforced Plastic (FRP)
I02 - Overfill - High Level Alarm
K01 - Spill Prevention - Catch Basin
B00 - Tank External Protection - None
E04 - Piping Secondary Containment - Double walled UG
F00 - Pipe External Protection - None
L07 - Piping Leak Detection - Pressurized Piping Leak Detector
G04 - Tank Secondary Containment - Double-Walled (Underground)
A00 - Tank Internal Protection - None
H01 - Tank Leak Detection - Interstitial - Electronic Monitoring
I03 - Overfill - Automatic Shut-Off

Tank Number:	DSL-2
Tank ID:	47328
Tank Status:	In Service

EAST NEW YORK BUS DEPOT (Continued) **U004062591**

Material Name:	In Service
Capacity Gallons:	4000
Install Date:	12/01/1993
Date Tank Closed:	Not reported
Registered:	True
Tank Location:	Underground
Tank Type:	Equivalent technology
Material Code:	0008
Common Name of Substance:	Diesel
Tightness Test Method:	-
Date Test:	Not reported
Next Test Date:	Not reported
Pipe Model:	Not reported
Modified By:	MFLEONAR
Last Modified:	08/21/2017

Equipment Records:

B00 - Tank External Protection - None
E04 - Piping Secondary Containment - Double walled UG
F00 - Pipe External Protection - None
D06 - Pipe Type - Fiberglass Reinforced Plastic (FRP)
I02 - Overfill - High Level Alarm
K01 - Spill Prevention - Catch Basin
G04 - Tank Secondary Containment - Double-Walled (Underground)
L07 - Piping Leak Detection - Pressurized Piping Leak Detector
C02 - Pipe Location - Underground/On-ground
J02 - Dispenser - Suction Dispenser
L01 - Piping Leak Detection - Interstitial - Electronic Monitoring
A00 - Tank Internal Protection - None
H01 - Tank Leak Detection - Interstitial - Electronic Monitoring
I03 - Overfill - Automatic Shut-Off

Tank Number:	DSL-3
Tank ID:	47329
Tank Status:	In Service
Material Name:	In Service
Capacity Gallons:	4000
Install Date:	12/01/1993
Date Tank Closed:	Not reported
Registered:	True
Tank Location:	Underground
Tank Type:	Equivalent technology
Material Code:	0008
Common Name of Substance:	Diesel
Tightness Test Method:	-
Date Test:	Not reported
Next Test Date:	Not reported
Pipe Model:	Not reported
Modified By:	MFLEONAR
Last Modified:	08/21/2017

Equipment Records:

J02 - Dispenser - Suction Dispenser
L01 - Piping Leak Detection - Interstitial - Electronic Monitoring
K01 - Spill Prevention - Catch Basin

EAST NEW YORK BUS DEPOT (Continued) **U004062591**

I02 - Overfill - High Level Alarm
D06 - Pipe Type - Fiberglass Reinforced Plastic (FRP)
C02 - Pipe Location - Underground/On-ground
G04 - Tank Secondary Containment - Double-Walled (Underground)
E04 - Piping Secondary Containment - Double walled UG
F00 - Pipe External Protection - None
B00 - Tank External Protection - None
H01 - Tank Leak Detection - Interstitial - Electronic Monitoring
I03 - Overfill - Automatic Shut-Off
A00 - Tank Internal Protection - None
L07 - Piping Leak Detection - Pressurized Piping Leak Detector

Tank Number:	DSL-4
Tank ID:	47330
Tank Status:	In Service
Material Name:	In Service
Capacity Gallons:	4000
Install Date:	12/01/1993
Date Tank Closed:	Not reported
Registered:	True
Tank Location:	Underground
Tank Type:	Equivalent technology
Material Code:	0008
Common Name of Substance:	Diesel
Tightness Test Method:	-
Date Test:	Not reported
Next Test Date:	Not reported
Pipe Model:	Not reported
Modified By:	MFLEONAR
Last Modified:	08/21/2017

Equipment Records:

B00 - Tank External Protection - None
E04 - Piping Secondary Containment - Double walled UG
F00 - Pipe External Protection - None
L07 - Piping Leak Detection - Pressurized Piping Leak Detector
A00 - Tank Internal Protection - None
H01 - Tank Leak Detection - Interstitial - Electronic Monitoring
I03 - Overfill - Automatic Shut-Off
G04 - Tank Secondary Containment - Double-Walled (Underground)
D06 - Pipe Type - Fiberglass Reinforced Plastic (FRP)
I02 - Overfill - High Level Alarm
K01 - Spill Prevention - Catch Basin
C02 - Pipe Location - Underground/On-ground
J02 - Dispenser - Suction Dispenser
L01 - Piping Leak Detection - Interstitial - Electronic Monitoring

Tank Number:	DSL-5
Tank ID:	47331
Tank Status:	In Service
Material Name:	In Service
Capacity Gallons:	4000
Install Date:	12/01/1993
Date Tank Closed:	Not reported
Registered:	True

EAST NEW YORK BUS DEPOT (Continued) **U004062591**

Tank Location: Underground
Tank Type: Equivalent technology
Material Code: 0008
Common Name of Substance: Diesel

Tightness Test Method: -
Date Test: Not reported
Next Test Date: Not reported
Pipe Model: Not reported
Modified By: MFLEONAR
Last Modified: 08/21/2017

Equipment Records:

G04 - Tank Secondary Containment - Double-Walled (Underground)
B00 - Tank External Protection - None
E04 - Piping Secondary Containment - Double walled UG
F00 - Pipe External Protection - None
D06 - Pipe Type - Fiberglass Reinforced Plastic (FRP)
I02 - Overfill - High Level Alarm
K01 - Spill Prevention - Catch Basin
C02 - Pipe Location - Underground/On-ground
J02 - Dispenser - Suction Dispenser
L01 - Piping Leak Detection - Interstitial - Electronic Monitoring
L07 - Piping Leak Detection - Pressurized Piping Leak Detector
A00 - Tank Internal Protection - None
H01 - Tank Leak Detection - Interstitial - Electronic Monitoring
I03 - Overfill - Automatic Shut-Off

Tank Number: DSL-6
Tank ID: 47332
Tank Status: In Service
Material Name: In Service
Capacity Gallons: 4000
Install Date: 12/01/1993
Date Tank Closed: Not reported
Registered: True
Tank Location: Underground
Tank Type: Equivalent technology
Material Code: 0008
Common Name of Substance: Diesel

Tightness Test Method: -
Date Test: Not reported
Next Test Date: Not reported
Pipe Model: Not reported
Modified By: MFLEONAR
Last Modified: 08/21/2017

Equipment Records:

L07 - Piping Leak Detection - Pressurized Piping Leak Detector
D06 - Pipe Type - Fiberglass Reinforced Plastic (FRP)
I02 - Overfill - High Level Alarm
K01 - Spill Prevention - Catch Basin
B00 - Tank External Protection - None
E04 - Piping Secondary Containment - Double walled UG
F00 - Pipe External Protection - None
C02 - Pipe Location - Underground/On-ground

EAST NEW YORK BUS DEPOT (Continued) **U004062591**

J02 - Dispenser - Suction Dispenser
L01 - Piping Leak Detection - Interstitial - Electronic Monitoring
G04 - Tank Secondary Containment - Double-Walled (Underground)
A00 - Tank Internal Protection - None
H01 - Tank Leak Detection - Interstitial - Electronic Monitoring
I03 - Overfill - Automatic Shut-Off

Tank Number: DSL-7
Tank ID: 47333
Tank Status: In Service
Material Name: In Service
Capacity Gallons: 4000
Install Date: 12/01/1993
Date Tank Closed: Not reported
Registered: True
Tank Location: Underground
Tank Type: Equivalent technology
Material Code: 0008
Common Name of Substance: Diesel

Tightness Test Method: -
Date Test: Not reported
Next Test Date: Not reported
Pipe Model: Not reported
Modified By: MFLEONAR
Last Modified: 08/21/2017

Equipment Records:

K01 - Spill Prevention - Catch Basin
D06 - Pipe Type - Fiberglass Reinforced Plastic (FRP)
I02 - Overfill - High Level Alarm
J02 - Dispenser - Suction Dispenser
L01 - Piping Leak Detection - Interstitial - Electronic Monitoring
C02 - Pipe Location - Underground/On-ground
E04 - Piping Secondary Containment - Double walled UG
F00 - Pipe External Protection - None
B00 - Tank External Protection - None
G04 - Tank Secondary Containment - Double-Walled (Underground)
I03 - Overfill - Automatic Shut-Off
H01 - Tank Leak Detection - Interstitial - Electronic Monitoring
A00 - Tank Internal Protection - None
L07 - Piping Leak Detection - Pressurized Piping Leak Detector

Tank Number: DSL-8
Tank ID: 47334
Tank Status: In Service
Material Name: In Service
Capacity Gallons: 4000
Install Date: 12/01/1993
Date Tank Closed: Not reported
Registered: True
Tank Location: Underground
Tank Type: Equivalent technology
Material Code: 0008
Common Name of Substance: Diesel

EAST NEW YORK BUS DEPOT (Continued) **U004062591**

Tightness Test Method: -
Date Test: Not reported
Next Test Date: Not reported
Pipe Model: Not reported
Modified By: MFLEONAR
Last Modified: 08/21/2017

Equipment Records:

D06 - Pipe Type - Fiberglass Reinforced Plastic (FRP)
I02 - Overfill - High Level Alarm
K01 - Spill Prevention - Catch Basin
L07 - Piping Leak Detection - Pressurized Piping Leak Detector
B00 - Tank External Protection - None
E04 - Piping Secondary Containment - Double walled UG
F00 - Pipe External Protection - None
C02 - Pipe Location - Underground/On-ground
J02 - Dispenser - Suction Dispenser
L01 - Piping Leak Detection - Interstitial - Electronic Monitoring
G04 - Tank Secondary Containment - Double-Walled (Underground)
A00 - Tank Internal Protection - None
H01 - Tank Leak Detection - Interstitial - Electronic Monitoring
I03 - Overfill - Automatic Shut-Off

Tank Number: DSL-9
Tank ID: 47335
Tank Status: In Service
Material Name: In Service
Capacity Gallons: 4000
Install Date: 12/01/1993
Date Tank Closed: Not reported
Registered: True
Tank Location: Underground
Tank Type: Equivalent technology
Material Code: 0008
Common Name of Substance: Diesel

Tightness Test Method: -
Date Test: Not reported
Next Test Date: Not reported
Pipe Model: Not reported
Modified By: MFLEONAR
Last Modified: 08/21/2017

Equipment Records:

C02 - Pipe Location - Underground/On-ground
J02 - Dispenser - Suction Dispenser
L01 - Piping Leak Detection - Interstitial - Electronic Monitoring
D06 - Pipe Type - Fiberglass Reinforced Plastic (FRP)
I02 - Overfill - High Level Alarm
K01 - Spill Prevention - Catch Basin
B00 - Tank External Protection - None
E04 - Piping Secondary Containment - Double walled UG
F00 - Pipe External Protection - None
L07 - Piping Leak Detection - Pressurized Piping Leak Detector
A00 - Tank Internal Protection - None
H01 - Tank Leak Detection - Interstitial - Electronic Monitoring
I03 - Overfill - Automatic Shut-Off

EAST NEW YORK BUS DEPOT (Continued) **U004062591**

G04 - Tank Secondary Containment - Double-Walled (Underground)

Tank Number:	ENY-1
Tank ID:	47325
Tank Status:	Closed Prior to Micro Conversion, 03/91
Material Name:	Closed Prior to Micro Conversion, 03/91
Capacity Gallons:	20000
Install Date:	11/01/1993
Date Tank Closed:	Not reported
Registered:	True
Tank Location:	Underground
Tank Type:	Equivalent technology
Material Code:	0003
Common Name of Substance:	#6 Fuel Oil (On-Site Consumption)
Tightness Test Method:	NN
Date Test:	Not reported
Next Test Date:	Not reported
Pipe Model:	Not reported
Modified By:	TRANSLAT
Last Modified:	04/14/2017

Equipment Records:

H05 - Tank Leak Detection - In-Tank System (ATG)
C02 - Pipe Location - Underground/On-ground
F04 - Pipe External Protection - Fiberglass
J02 - Dispenser - Suction Dispenser
H01 - Tank Leak Detection - Interstitial - Electronic Monitoring
B04 - Tank External Protection - Fiberglass
D06 - Pipe Type - Fiberglass Reinforced Plastic (FRP)
I02 - Overfill - High Level Alarm
A03 - Tank Internal Protection - Fiberglass Liner (FRP)
G04 - Tank Secondary Containment - Double-Walled (Underground)
I05 - Overfill - Vent Whistle

Tank Number:	ENY-16
Tank ID:	49089
Tank Status:	Closed - In Place
Material Name:	Closed - In Place
Capacity Gallons:	550
Install Date:	Not reported
Date Tank Closed:	08/01/1998
Registered:	True
Tank Location:	Underground
Tank Type:	Steel/carbon steel
Material Code:	9999
Common Name of Substance:	Other
Tightness Test Method:	NN
Date Test:	Not reported
Next Test Date:	Not reported
Pipe Model:	Not reported
Modified By:	TRANSLAT
Last Modified:	04/14/2017

Equipment Records:

EAST NEW YORK BUS DEPOT (Continued) **U004062591**

F00 - Pipe External Protection - None
C02 - Pipe Location - Underground/On-ground
G00 - Tank Secondary Containment - None
H00 - Tank Leak Detection - None
I00 - Overfill - None
A00 - Tank Internal Protection - None
B01 - Tank External Protection - Painted/Asphalt Coating
D01 - Pipe Type - Steel/Carbon Steel/Iron

Tank Number: ENY-2
Tank ID: 47326
Tank Status: Closed Prior to Micro Conversion, 03/91
Material Name: Closed Prior to Micro Conversion, 03/91
Capacity Gallons: 20000
Install Date: 11/01/1993
Date Tank Closed: Not reported
Registered: True
Tank Location: Underground
Tank Type: Equivalent technology
Material Code: 0003
Common Name of Substance: #6 Fuel Oil (On-Site Consumption)

Tightness Test Method: NN
Date Test: Not reported
Next Test Date: Not reported
Pipe Model: Not reported
Modified By: TRANSLAT
Last Modified: 04/14/2017

Equipment Records:

B04 - Tank External Protection - Fiberglass
D06 - Pipe Type - Fiberglass Reinforced Plastic (FRP)
I02 - Overfill - High Level Alarm
C02 - Pipe Location - Underground/On-ground
F04 - Pipe External Protection - Fiberglass
J02 - Dispenser - Suction Dispenser
A03 - Tank Internal Protection - Fiberglass Liner (FRP)
G04 - Tank Secondary Containment - Double-Walled (Underground)
I05 - Overfill - Vent Whistle
H01 - Tank Leak Detection - Interstitial - Electronic Monitoring
H05 - Tank Leak Detection - In-Tank System (ATG)

Tank Number: ENY-20
Tank ID: 55448
Tank Status: Closed Prior to Micro Conversion, 03/91
Material Name: Closed Prior to Micro Conversion, 03/91
Capacity Gallons: 1000
Install Date: 03/01/1999
Date Tank Closed: Not reported
Registered: True
Tank Location: Underground
Tank Type: Steel/carbon steel
Material Code: 9999
Common Name of Substance: Other

Tightness Test Method: NN

EAST NEW YORK BUS DEPOT (Continued) **U004062591**

Date Test: Not reported
Next Test Date: Not reported
Pipe Model: Not reported
Modified By: TRANSLAT
Last Modified: 04/14/2017

Equipment Records:

A01 - Tank Internal Protection - Epoxy Liner
J02 - Dispenser - Suction Dispenser
F00 - Pipe External Protection - None
G04 - Tank Secondary Containment - Double-Walled (Underground)
I05 - Overfill - Vent Whistle
C01 - Pipe Location - Aboveground
I04 - Overfill - Product Level Gauge (A/G)
B01 - Tank External Protection - Painted/Asphalt Coating
D01 - Pipe Type - Steel/Carbon Steel/Iron
H01 - Tank Leak Detection - Interstitial - Electronic Monitoring

Tank Number: GAS
Tank ID: 47337
Tank Status: In Service
Material Name: In Service
Capacity Gallons: 4000
Install Date: 12/01/1993
Date Tank Closed: Not reported
Registered: True
Tank Location: Underground
Tank Type: Equivalent technology
Material Code: 0009
Common Name of Substance: Gasoline

Tightness Test Method: -
Date Test: Not reported
Next Test Date: Not reported
Pipe Model: Not reported
Modified By: MXLAY
Last Modified: 04/14/2017

Equipment Records:

D06 - Pipe Type - Fiberglass Reinforced Plastic (FRP)
I02 - Overfill - High Level Alarm
K01 - Spill Prevention - Catch Basin
L07 - Piping Leak Detection - Pressurized Piping Leak Detector
B00 - Tank External Protection - None
E04 - Piping Secondary Containment - Double walled UG
F00 - Pipe External Protection - None
C02 - Pipe Location - Underground/On-ground
J02 - Dispenser - Suction Dispenser
L01 - Piping Leak Detection - Interstitial - Electronic Monitoring
G04 - Tank Secondary Containment - Double-Walled (Underground)
A00 - Tank Internal Protection - None
H01 - Tank Leak Detection - Interstitial - Electronic Monitoring
I03 - Overfill - Automatic Shut-Off

Tank Number: M/O-1
Tank ID: 47338

EAST NEW YORK BUS DEPOT (Continued) **U004062591**

Tank Status: In Service
Material Name: In Service
Capacity Gallons: 2500
Install Date: 11/01/1993
Date Tank Closed: Not reported
Registered: True
Tank Location: Underground
Tank Type: Equivalent technology
Material Code: 0013
Common Name of Substance: Lube Oil

Tightness Test Method: -
Date Test: Not reported
Next Test Date: Not reported
Pipe Model: Not reported
Modified By: MXLAY
Last Modified: 04/14/2017

Equipment Records:

C02 - Pipe Location - Underground/On-ground
J02 - Dispenser - Suction Dispenser
L01 - Piping Leak Detection - Interstitial - Electronic Monitoring
D06 - Pipe Type - Fiberglass Reinforced Plastic (FRP)
I02 - Overfill - High Level Alarm
K01 - Spill Prevention - Catch Basin
L09 - Piping Leak Detection - Exempt Suction Piping
B00 - Tank External Protection - None
E04 - Piping Secondary Containment - Double walled UG
F00 - Pipe External Protection - None
G04 - Tank Secondary Containment - Double-Walled (Underground)
A00 - Tank Internal Protection - None
H01 - Tank Leak Detection - Interstitial - Electronic Monitoring
I03 - Overfill - Automatic Shut-Off

Tank Number: W/O
Tank ID: 47339
Tank Status: In Service
Material Name: In Service
Capacity Gallons: 1000
Install Date: 11/01/1993
Date Tank Closed: Not reported
Registered: True
Tank Location: Underground
Tank Type: Equivalent technology
Material Code: 0022
Common Name of Substance: Waste Oil/Used Oil

Tightness Test Method: -
Date Test: Not reported
Next Test Date: Not reported
Pipe Model: Not reported
Modified By: MXLAY
Last Modified: 04/14/2017

Equipment Records:

D06 - Pipe Type - Fiberglass Reinforced Plastic (FRP)
I02 - Overfill - High Level Alarm

EAST NEW YORK BUS DEPOT (Continued) **U004062591**

K01 - Spill Prevention - Catch Basin
C02 - Pipe Location - Underground/On-ground
B00 - Tank External Protection - None
E04 - Piping Secondary Containment - Double walled UG
F00 - Pipe External Protection - None
G04 - Tank Secondary Containment - Double-Walled (Underground)
J00 - Dispenser - None
A00 - Tank Internal Protection - None
H01 - Tank Leak Detection - Interstitial - Electronic Monitoring
I03 - Overfill - Automatic Shut-Off
L00 - Piping Leak Detection - None

K97
East
1/8-1/4
0.161 mi.
850 ft.

Relative:
Lower

Actual:
67 ft.

MTA BUS COMPANY MS4
25 JAMAICA AVE
BROOKLYN, NY 11207

Site 8 of 10 in cluster K

RCRA-LQG **1000136912**
RAATS **NYD991290677**
ICIS
FINDS
ECHO
NY MANIFEST
NJ MANIFEST
RI MANIFEST

RCRA-LQG:

Date form received by agency:	03/02/2012
Facility name:	NYCT-EAST NEW YORK DEPOT
Facility address:	25 JAMAICA AVENUE BROOKLYN, NY 11207
EPA ID:	NYD991290677
Mailing address:	BROADWAY 27FL NEW YORK, NY 10004
Contact:	CLARE SAMMAN
Contact address:	BROADWAY 27FL NEW YORK, NY 10004
Contact country:	US
Contact telephone:	646-252-5777
Contact email:	Not reported
EPA Region:	02
Land type:	State
Classification:	Large Quantity Generator
Description:	Handler: generates 1,000 kg or more of hazardous waste during any calendar month; or generates more than 1 kg of acutely hazardous waste during any calendar month; or generates more than 100 kg of any residue or contaminated soil, waste or other debris resulting from the cleanup of a spill, into or on any land or water, of acutely hazardous waste during any calendar month; or generates 1 kg or less of acutely hazardous waste during any calendar month, and accumulates more than 1 kg of acutely hazardous waste at any time; or generates 100 kg or less of any residue or contaminated soil, waste or other debris resulting from the cleanup of a spill, into or on any land or water, of acutely hazardous waste during any calendar month, and accumulates more than 100 kg of that material at any time

Owner/Operator Summary:

Owner/operator name:	MTA -NEW YORK CITY TARNSIT
Owner/operator address:	BROADWAY 27 FL NEW YORK, NY 10004
Owner/operator country:	US
Owner/operator telephone:	646-252-5777

MTA BUS COMPANY MS4 (Continued) **1000136912**

Owner/operator email: Not reported
Owner/operator fax: Not reported
Owner/operator extension: Not reported
Legal status: State
Owner/Operator Type: Owner
Owner/Op start date: 01/01/1953
Owner/Op end date: Not reported

Owner/operator name: MTA -NEW YORK CITY TARNSIT
Owner/operator address: Not reported
Not reported
Owner/operator country: Not reported
Owner/operator telephone: Not reported
Owner/operator email: Not reported
Owner/operator fax: Not reported
Owner/operator extension: Not reported
Legal status: State
Owner/Operator Type: Operator
Owner/Op start date: 01/01/1953
Owner/Op end date: Not reported

Owner/operator name: NEW YORK CITY TRANSIT AUTHORITY
Owner/operator address: NOT REQUIRED
NOT REQUIRED, WY 99999
Owner/operator country: Not reported
Owner/operator telephone: 212-555-1212
Owner/operator email: Not reported
Owner/operator fax: Not reported
Owner/operator extension: Not reported
Legal status: Private
Owner/Operator Type: Owner
Owner/Op start date: Not reported
Owner/Op end date: Not reported

Handler Activities Summary:
U.S. importer of hazardous waste: No
Mixed waste (haz. and radioactive): No
Recycler of hazardous waste: No
Transporter of hazardous waste: No
Treater, storer or disposer of HW: No
Underground injection activity: No
On-site burner exemption: No
Furnace exemption: No
Used oil fuel burner: No
Used oil processor: No
User oil refiner: No
Used oil fuel marketer to burner: No
Used oil Specification marketer: No
Used oil transfer facility: No
Used oil transporter: No

. Waste code: D001
. Waste name: IGNITABLE HAZARDOUS WASTES ARE THOSE WASTES WHICH HAVE A FLASHPOINT OF LESS THAN 140 DEGREES FAHRENHEIT AS DETERMINED BY A PENSKY-MARTENS CLOSED CUP FLASH POINT TESTER. ANOTHER METHOD OF DETERMINING THE FLASH POINT OF A WASTE IS TO REVIEW THE MATERIAL SAFETY DATA SHEET, WHICH CAN BE OBTAINED FROM THE MANUFACTURER OR DISTRIBUTOR OF THE

MTA BUS COMPANY MS4 (Continued) **1000136912**

MATERIAL. LACQUER THINNER IS AN EXAMPLE OF A COMMONLY USED SOLVENT WHICH WOULD BE CONSIDERED AS IGNITABLE HAZARDOUS WASTE.

. Waste code: D002
. Waste name: A WASTE WHICH HAS A PH OF LESS THAN 2 OR GREATER THAN 12.5 IS CONSIDERED TO BE A CORROSIVE HAZARDOUS WASTE. SODIUM HYDROXIDE, A CAUSTIC SOLUTION WITH A HIGH PH, IS OFTEN USED BY INDUSTRIES TO CLEAN OR DEGREASE PARTS. HYDROCHLORIC ACID, A SOLUTION WITH A LOW PH, IS USED BY MANY INDUSTRIES TO CLEAN METAL PARTS PRIOR TO PAINTING. WHEN THESE CAUSTIC OR ACID SOLUTIONS BECOME CONTAMINATED AND MUST BE DISPOSED, THE WASTE WOULD BE A CORROSIVE HAZARDOUS WASTE.

. Waste code: D007
. Waste name: CHROMIUM

. Waste code: D008
. Waste name: LEAD

Historical Generators:
Date form received by agency: 09/06/2007
Site name: NYCT EAST NEW YORK DEPOT
Classification: Small Quantity Generator

. Waste code: D001
. Waste name: IGNITABLE HAZARDOUS WASTES ARE THOSE WASTES WHICH HAVE A FLASHPOINT OF LESS THAN 140 DEGREES FAHRENHEIT AS DETERMINED BY A PENSKY-MARTENS CLOSED CUP FLASH POINT TESTER. ANOTHER METHOD OF DETERMINING THE FLASH POINT OF A WASTE IS TO REVIEW THE MATERIAL SAFETY DATA SHEET, WHICH CAN BE OBTAINED FROM THE MANUFACTURER OR DISTRIBUTOR OF THE MATERIAL. LACQUER THINNER IS AN EXAMPLE OF A COMMONLY USED SOLVENT WHICH WOULD BE CONSIDERED AS IGNITABLE HAZARDOUS WASTE.

. Waste code: D002
. Waste name: A WASTE WHICH HAS A PH OF LESS THAN 2 OR GREATER THAN 12.5 IS CONSIDERED TO BE A CORROSIVE HAZARDOUS WASTE. SODIUM HYDROXIDE, A CAUSTIC SOLUTION WITH A HIGH PH, IS OFTEN USED BY INDUSTRIES TO CLEAN OR DEGREASE PARTS. HYDROCHLORIC ACID, A SOLUTION WITH A LOW PH, IS USED BY MANY INDUSTRIES TO CLEAN METAL PARTS PRIOR TO PAINTING. WHEN THESE CAUSTIC OR ACID SOLUTIONS BECOME CONTAMINATED AND MUST BE DISPOSED, THE WASTE WOULD BE A CORROSIVE HAZARDOUS WASTE.

. Waste code: D008
. Waste name: LEAD

. Waste code: D018
. Waste name: BENZENE

Date form received by agency: 09/05/2007
Site name: NYCT EAST NEW YORK DEPOT
Classification: Small Quantity Generator

Date form received by agency: 01/31/2006
Site name: NYCT-ENY STORE ROOM 63
Classification: Large Quantity Generator

. Waste code: D001
. Waste name: IGNITABLE HAZARDOUS WASTES ARE THOSE WASTES WHICH HAVE A FLASHPOINT OF

MTA BUS COMPANY MS4 (Continued) **1000136912**

LESS THAN 140 DEGREES FAHRENHEIT AS DETERMINED BY A PENSKY-MARTENS CLOSED CUP FLASH POINT TESTER. ANOTHER METHOD OF DETERMINING THE FLASH POINT OF A WASTE IS TO REVIEW THE MATERIAL SAFETY DATA SHEET, WHICH CAN BE OBTAINED FROM THE MANUFACTURER OR DISTRIBUTOR OF THE MATERIAL. LACQUER THINNER IS AN EXAMPLE OF A COMMONLY USED SOLVENT WHICH WOULD BE CONSIDERED AS IGNITABLE HAZARDOUS WASTE.

. Waste code: D002
. Waste name: A WASTE WHICH HAS A PH OF LESS THAN 2 OR GREATER THAN 12.5 IS CONSIDERED TO BE A CORROSIVE HAZARDOUS WASTE. SODIUM HYDROXIDE, A CAUSTIC SOLUTION WITH A HIGH PH, IS OFTEN USED BY INDUSTRIES TO CLEAN OR DEGREASE PARTS. HYDROCHLORIC ACID, A SOLUTION WITH A LOW PH, IS USED BY MANY INDUSTRIES TO CLEAN METAL PARTS PRIOR TO PAINTING. WHEN THESE CAUSTIC OR ACID SOLUTIONS BECOME CONTAMINATED AND MUST BE DISPOSED, THE WASTE WOULD BE A CORROSIVE HAZARDOUS WASTE.

. Waste code: D007
. Waste name: CHROMIUM

. Waste code: D008
. Waste name: LEAD

. Waste code: U080
. Waste name: METHANE, DICHLORO-

Date form received by agency: 01/30/2006
Site name: NYCT-ENY STORE ROOM 63
Classification: Small Quantity Generator

Date form received by agency: 02/20/2002
Site name: NYCTA-EAST NEW YORK DEPOT
Classification: Large Quantity Generator

Date form received by agency: 01/01/2001
Site name: NYC TRANSIT AUTHORITY
Classification: Large Quantity Generator

Date form received by agency: 02/04/1998
Site name: NYCTA - EAST NEW YORK COMPLEX
Classification: Large Quantity Generator

Date form received by agency: 03/20/1996
Site name: EAST NEW YORK COMPLEX / NYCTA
Classification: Large Quantity Generator

Date form received by agency: 03/30/1994
Site name: NYCTA
Classification: Large Quantity Generator

Date form received by agency: 03/16/1992
Site name: NYCTA
Classification: Large Quantity Generator

Date form received by agency: 03/01/1990
Site name: NEW YORK CITY TRANSIT AUTHORITY
Classification: Large Quantity Generator

MTA BUS COMPANY MS4 (Continued) **1000136912**

Date form received by agency: 12/16/1980
Site name: NEW YORK CITY TRANSIT AUTHORITY
Classification: Large Quantity Generator

. Waste code: F001
. Waste name: THE FOLLOWING SPENT HALOGENATED SOLVENTS USED IN DEGREASING: TETRACHLOROETHYLENE, TRICHLOROETHYLENE, METHYLENE CHLORIDE, 1,1,1-TRICHLOROETHANE, CARBON TETRACHLORIDE, AND CHLORINATED FLUOROCARBONS; ALL SPENT SOLVENT MIXTURES/BLENDS USED IN DEGREASING CONTAINING, BEFORE USE, A TOTAL OF TEN PERCENT OR MORE (BY VOLUME) OF ONE OR MORE OF THE ABOVE HALOGENATED SOLVENTS OR THOSE SOLVENTS LISTED IN F002, F004, AND F005, AND STILL BOTTOMS FROM THE RECOVERY OF THESE SPENT SOLVENTS AND SPENT SOLVENT MIXTURES.

. Waste code: F004
. Waste name: THE FOLLOWING SPENT NON-HALOGENATED SOLVENTS: CRESOLS AND CRESYLIC ACID, AND NITROBENZENE; ALL SPENT SOLVENT MIXTURES/BLENDS CONTAINING, BEFORE USE, A TOTAL OF TEN PERCENT OR MORE (BY VOLUME) OF ONE OR MORE OF THE ABOVE NON-HALOGENATED SOLVENTS OR THOSE SOLVENTS LISTED IN F001, F002, AND F005; AND STILL BOTTOMS FROM THE RECOVERY OF THESE SPENT SOLVENTS AND SPENT SOLVENT MIXTURES.

Facility Has Received Notices of Violations:
Regulation violated: Not reported
Area of violation: Universal Waste - Small Quantity Handlers
Date violation determined: 08/30/2012
Date achieved compliance: 08/30/2012
Violation lead agency: EPA
Enforcement action: VERBAL INFORMAL
Enforcement action date: 08/30/2012
Enf. disposition status: Action Satisfied (Case Closed)
Enf. disp. status date: 08/30/2012
Enforcement lead agency: EPA
Proposed penalty amount: Not reported
Final penalty amount: Not reported
Paid penalty amount: Not reported

Regulation violated: SR - 6 nycrr 373-3.9(d)(3)
Area of violation: Generators - General
Date violation determined: 02/14/2002
Date achieved compliance: 08/02/2002
Violation lead agency: EPA
Enforcement action: WRITTEN INFORMAL
Enforcement action date: 07/01/2002
Enf. disposition status: Not reported
Enf. disp. status date: Not reported
Enforcement lead agency: EPA
Proposed penalty amount: Not reported
Final penalty amount: Not reported
Paid penalty amount: Not reported

Regulation violated: SR - 6 nycrr 373-3.9(d)(3)
Area of violation: Generators - General
Date violation determined: 02/14/2002
Date achieved compliance: 08/02/2002
Violation lead agency: EPA
Enforcement action: WRITTEN INFORMAL

MTA BUS COMPANY MS4 (Continued) **1000136912**

Enforcement action date: 04/29/2002
Enf. disposition status: Not reported
Enf. disp. status date: Not reported
Enforcement lead agency: EPA
Proposed penalty amount: Not reported
Final penalty amount: Not reported
Paid penalty amount: Not reported

Regulation violated: Not reported
Area of violation: Generators - General
Date violation determined: 06/01/1987
Date achieved compliance: 09/22/1987
Violation lead agency: State
Enforcement action: WRITTEN INFORMAL
Enforcement action date: 07/01/1987
Enf. disposition status: Not reported
Enf. disp. status date: Not reported
Enforcement lead agency: State
Proposed penalty amount: Not reported
Final penalty amount: Not reported
Paid penalty amount: Not reported

Regulation violated: Not reported
Area of violation: Generators - General
Date violation determined: 09/19/1986
Date achieved compliance: 09/22/1987
Violation lead agency: EPA
Enforcement action: INITIAL 3008(A) COMPLIANCE
Enforcement action date: 09/30/1986
Enf. disposition status: Not reported
Enf. disp. status date: Not reported
Enforcement lead agency: EPA
Proposed penalty amount: 27664
Final penalty amount: Not reported
Paid penalty amount: Not reported

Regulation violated: Not reported
Area of violation: Generators - General
Date violation determined: 03/21/1985
Date achieved compliance: 09/22/1987
Violation lead agency: State
Enforcement action: WRITTEN INFORMAL
Enforcement action date: 07/01/1987
Enf. disposition status: Not reported
Enf. disp. status date: Not reported
Enforcement lead agency: State
Proposed penalty amount: Not reported
Final penalty amount: Not reported
Paid penalty amount: Not reported

Regulation violated: Not reported
Area of violation: Generators - General
Date violation determined: 03/21/1985
Date achieved compliance: 09/22/1987
Violation lead agency: State
Enforcement action: Not reported
Enforcement action date: Not reported

MTA BUS COMPANY MS4 (Continued) **1000136912**

Enf. disposition status: Not reported
Enf. disp. status date: Not reported
Enforcement lead agency: Not reported
Proposed penalty amount: Not reported
Final penalty amount: Not reported
Paid penalty amount: Not reported

Regulation violated: Not reported
Area of violation: Generators - General
Date violation determined: 08/23/1984
Date achieved compliance: 08/23/1984
Violation lead agency: State
Enforcement action: Not reported
Enforcement action date: Not reported
Enf. disposition status: Not reported
Enf. disp. status date: Not reported
Enforcement lead agency: Not reported
Proposed penalty amount: Not reported
Final penalty amount: Not reported
Paid penalty amount: Not reported

Evaluation Action Summary:
Evaluation date: 12/22/2016
Evaluation: COMPLIANCE EVALUATION INSPECTION ON-SITE
Area of violation: Not reported
Date achieved compliance: Not reported
Evaluation lead agency: EPA

Evaluation date: 08/30/2012
Evaluation: COMPLIANCE EVALUATION INSPECTION ON-SITE
Area of violation: Universal Waste - Small Quantity Handlers
Date achieved compliance: 08/30/2012
Evaluation lead agency: EPA

Evaluation date: 02/14/2002
Evaluation: COMPLIANCE EVALUATION INSPECTION ON-SITE
Area of violation: Generators - General
Date achieved compliance: 08/02/2002
Evaluation lead agency: EPA

Evaluation date: 06/01/1987
Evaluation: COMPLIANCE EVALUATION INSPECTION ON-SITE
Area of violation: Generators - General
Date achieved compliance: 09/22/1987
Evaluation lead agency: State

Evaluation date: 09/19/1986
Evaluation: COMPLIANCE EVALUATION INSPECTION ON-SITE
Area of violation: Generators - General
Date achieved compliance: 09/22/1987
Evaluation lead agency: EPA

Evaluation date: 03/21/1985
Evaluation: COMPLIANCE EVALUATION INSPECTION ON-SITE
Area of violation: Generators - General
Date achieved compliance: 09/22/1987
Evaluation lead agency: State

MTA BUS COMPANY MS4 (Continued) **1000136912**

Evaluation date: 08/23/1984
Evaluation: COMPLIANCE EVALUATION INSPECTION ON-SITE
Area of violation: Generators - General
Date achieved compliance: 08/23/1984
Evaluation lead agency: State

ICIS:
Enforcement Action ID: 02-1986-0303
FRS ID: 110009483497
Action Name: NYC TRANSIT AUTHORITY (JAMAICA AVE)
Facility Name: NEW YORK CITY TRANSIT AUTHORITY
Facility Address: 25 JAMAICA AVE
BROOKLYN, NY 11207
Enforcement Action Type: RCRA 3008A AO For Comp And/Or Penalty
Facility County: KINGS
Program System Acronym: ICIS
Enforcement Action Forum Desc: Administrative - Formal
EA Type Code: 3008A
Facility SIC Code: 4111
Federal Facility ID: Not reported
Latitude in Decimal Degrees: 40.677393
Longitude in Decimal Degrees: -73.899088
Permit Type Desc: Not reported
Program System Acronym: 13473
Facility NAICS Code: Not reported
Tribal Land Code: Not reported

Facility Name: NEW YORK CITY TRANSIT AUTHORITY
Address: 25 JAMAICA AVENUE
Tribal Indicator: N
Fed Facility: No
NAIC Code: Not reported
SIC Code: 4111

Facility Name: NEW YORK CITY TRANSIT AUTHORITY
Address: 25 JAMAICA AVENUE
Tribal Indicator: N
Fed Facility: No
NAIC Code: Not reported
SIC Code: 4111

Facility Name: NEW YORK CITY TRANSIT AUTHORITY
Address: 25 JAMAICA AVENUE
Tribal Indicator: N
Fed Facility: No
NAIC Code: Not reported
SIC Code: 4111

FINDS:

Registry ID: 110009483497

Environmental Interest/Information System
RCRAInfo is a national information system that supports the Resource Conservation and Recovery Act (RCRA) program through the tracking of events and activities related to facilities that generate, transport,

MTA BUS COMPANY MS4 (Continued) **1000136912**

and treat, store, or dispose of hazardous waste. RCRAInfo allows RCRA program staff to track the notification, permit, compliance, and corrective action activities required under RCRA.

HAZARDOUS WASTE BIENNIAL REPORTER

ICIS (Integrated Compliance Information System) is the Integrated Compliance Information System and provides a database that, when complete, will contain integrated Enforcement and Compliance information across most of EPA's programs. The vision for ICIS is to replace EPA's independent databases that contain Enforcement data with a single repository for that information. Currently, ICIS contains all Federal Administrative and Judicial enforcement actions. This information is maintained in ICIS by EPA in the Regional offices and it Headquarters. A future release of ICIS will replace the Permit Compliance System (PCS) which supports the NPDES and will integrate that information with Federal actions already in the system. ICIS also has the capability to track other activities occurring in the Region that support Compliance and Enforcement programs. These include; Incident Tracking, Compliance Assistance, and Compliance Monitoring.

Registry ID: 110059735283

Environmental Interest/Information System

FIS (New York - Facility Information System) is New York's Department of Environmental Conservation (DEC) information system for tracking environmental facility information found across the State.

Click this hyperlink while viewing on your computer to access additional FINDS: detail in the EDR Site Report.

ECHO:

Envid:	1000136912
Registry ID:	110009483497
DFR URL:	http://echo.epa.gov/detailed-facility-report?fid=110009483497

NY MANIFEST:

Country:	USA
EPA ID:	NYD991290677
Facility Status:	Not reported
Location Address 1:	25 JAMAICA AVENUE
Code:	BP
Location Address 2:	Not reported
Total Tanks:	Not reported
Location City:	BROOKLYN
Location State:	NY
Location Zip:	11207
Location Zip 4:	Not reported

NY MANIFEST:

EPAID:	NYD991290677
Mailing Name:	NYCTA
Mailing Contact:	CHARLES B BURRUS
Mailing Address 1:	370 JAY ST - RM 819
Mailing Address 2:	Not reported
Mailing City:	BROOKLYN

MTA BUS COMPANY MS4 (Continued) **1000136912**

Mailing State:	NY
Mailing Zip:	11201
Mailing Zip 4:	Not reported
Mailing Country:	USA
Mailing Phone:	2123308612

NY MANIFEST:

Document ID:	Not reported
Manifest Status:	Not reported
seq:	Not reported
Year:	2018
Trans1 State ID:	NJR986628162
Trans2 State ID:	Not reported
Generator Ship Date:	05/18/2018
Trans1 Recv Date:	05/18/2018
Trans2 Recv Date:	Not reported
TSD Site Recv Date:	05/18/2018
Part A Recv Date:	Not reported
Part B Recv Date:	Not reported
Generator EPA ID:	NYD991290677
Trans1 EPA ID:	Not reported
Trans2 EPA ID:	Not reported
TSDF ID 1:	NJD991291105
TSDF ID 2:	Not reported
Manifest Tracking Number:	011536649FLE
Import Indicator:	N
Export Indicator:	N
Discr Quantity Indicator:	N
Discr Type Indicator:	N
Discr Residue Indicator:	N
Discr Partial Reject Indicator:	N
Discr Full Reject Indicator:	N
Manifest Ref Number:	Not reported
Alt Facility RCRA ID:	Not reported
Alt Facility Sign Date:	Not reported
MGMT Method Type Code:	H110
Waste Code:	Not reported
Waste Code:	Not reported
Waste Code:	Not reported
Waste Code:	Not reported
Waste Code:	Not reported
Waste Code:	Not reported
Quantity:	40
Units:	P - Pounds
Number of Containers:	1
Container Type:	DM - Metal drums, barrels
Handling Method:	T Chemical, physical, or biological treatment.
Specific Gravity:	1
Waste Code:	D008
Waste Code 1_2:	Not reported
Waste Code 1_3:	Not reported
Waste Code 1_4:	Not reported
Waste Code 1_5:	Not reported
Waste Code 1_6:	Not reported

MTA BUS COMPANY MS4 (Continued) **1000136912**

Click this hyperlink while viewing on your computer to access
8 additional NY MANIFEST: record(s) in the EDR Site Report.

NJ MANIFEST:

EPA Id:	NYD991290677
Mail Address:	Not reported
Mail City/State/Zip:	Not reported
Facility Phone:	Not reported
Emergency Phone:	Not reported
Contact:	Not reported
Comments:	Not reported
SIC Code:	Not reported
County:	00
Municipal:	00
Previous EPA Id:	NYT370011371
Gen Flag:	X
Trans Flag:	Not reported
TSDF Flag:	Not reported
Name Change:	Not reported
Date Change:	Not reported

Manifest:

Manifest Number:	NJA5258968
EPA ID:	NYD991290677
Date Shipped:	05/21/2005
TSDF EPA ID:	NJD002200046
Transporter EPA ID:	NJ0000027193
Transporter 2 EPA ID:	Not reported
Transporter 3 EPA ID:	Not reported
Transporter 4 EPA ID:	Not reported
Transporter 5 EPA ID:	Not reported
Transporter 6 EPA ID:	Not reported
Transporter 7 EPA ID:	Not reported
Transporter 8 EPA ID:	Not reported
Transporter 9 EPA ID:	Not reported
Transporter 10 EPA ID:	Not reported
Date Trans1 Transported Waste:	05/21/2005
Date Trans2 Transported Waste:	Not reported
Date Trans3 Transported Waste:	Not reported
Date Trans4 Transported Waste:	Not reported
Date Trans5 Transported Waste:	Not reported
Date Trans6 Transported Waste:	Not reported
Date Trans7 Transported Waste:	Not reported
Date Trans8 Transported Waste:	Not reported
Date Trans9 Transported Waste:	Not reported
Date Trans10 Transported Waste:	Not reported
Date TSDF Received Waste:	05/23/2005
TSDF EPA Facility Name:	Not reported
QTY Units:	Not reported
Transporter SEQ ID:	Not reported
Transporter-1 Date:	Not reported
Waste SEQ ID:	Not reported
Waste Type Code 2:	Not reported
Waste Type Code 3:	Not reported
Waste Type Code 4:	Not reported
Waste Type Code 5:	Not reported
Waste Type Code 6:	Not reported

MTA BUS COMPANY MS4 (Continued) **1000136912**

Date Accepted:	Not reported
Manifest Discrepancy Type:	Not reported
Data Entry Number:	06220521
Was Load Rejected:	No
Reason Load Was Rejected:	Not reported
Manifest Number:	NJA5005024
EPA ID:	NYD991290677
Date Shipped:	07/13/2004
TSDF EPA ID:	NJD002200046
Transporter EPA ID:	NJ0000027193
Transporter 2 EPA ID:	Not reported
Transporter 3 EPA ID:	Not reported
Transporter 4 EPA ID:	Not reported
Transporter 5 EPA ID:	Not reported
Transporter 6 EPA ID:	Not reported
Transporter 7 EPA ID:	Not reported
Transporter 8 EPA ID:	Not reported
Transporter 9 EPA ID:	Not reported
Transporter 10 EPA ID:	Not reported
Date Trans1 Transported Waste:	07/13/2004
Date Trans2 Transported Waste:	Not reported
Date Trans3 Transported Waste:	Not reported
Date Trans4 Transported Waste:	Not reported
Date Trans5 Transported Waste:	Not reported
Date Trans6 Transported Waste:	Not reported
Date Trans7 Transported Waste:	Not reported
Date Trans8 Transported Waste:	Not reported
Date Trans9 Transported Waste:	Not reported
Date Trans10 Transported Waste:	Not reported
Date TSDF Received Waste:	07/13/2004
TSDF EPA Facility Name:	Not reported
QTY Units:	Not reported
Transporter SEQ ID:	Not reported
Transporter-1 Date:	Not reported
Waste SEQ ID:	Not reported
Waste Type Code 2:	Not reported
Waste Type Code 3:	Not reported
Waste Type Code 4:	Not reported
Waste Type Code 5:	Not reported
Waste Type Code 6:	Not reported
Date Accepted:	Not reported
Manifest Discrepancy Type:	Not reported
Data Entry Number:	08050421
Was Load Rejected:	No
Reason Load Was Rejected:	Not reported
Manifest Number:	NJA5258970
EPA ID:	NYD991290677
Date Shipped:	05/21/2005
TSDF EPA ID:	NJD002200046
Transporter EPA ID:	NJ0000027193
Transporter 2 EPA ID:	Not reported
Transporter 3 EPA ID:	Not reported
Transporter 4 EPA ID:	Not reported
Transporter 5 EPA ID:	Not reported
Transporter 6 EPA ID:	Not reported

MTA BUS COMPANY MS4 (Continued) **1000136912**

Transporter 7 EPA ID:	Not reported
Transporter 8 EPA ID:	Not reported
Transporter 9 EPA ID:	Not reported
Transporter 10 EPA ID:	Not reported
Date Trans1 Transported Waste:	05/21/2005
Date Trans2 Transported Waste:	Not reported
Date Trans3 Transported Waste:	Not reported
Date Trans4 Transported Waste:	Not reported
Date Trans5 Transported Waste:	Not reported
Date Trans6 Transported Waste:	Not reported
Date Trans7 Transported Waste:	Not reported
Date Trans8 Transported Waste:	Not reported
Date Trans9 Transported Waste:	Not reported
Date Trans10 Transported Waste:	Not reported
Date TSDF Received Waste:	05/23/2005
TSDF EPA Facility Name:	Not reported
QTY Units:	Not reported
Transporter SEQ ID:	Not reported
Transporter-1 Date:	Not reported
Waste SEQ ID:	Not reported
Waste Type Code 2:	Not reported
Waste Type Code 3:	Not reported
Waste Type Code 4:	Not reported
Waste Type Code 5:	Not reported
Waste Type Code 6:	Not reported
Date Accepted:	Not reported
Manifest Discrepancy Type:	Not reported
Data Entry Number:	06220521
Was Load Rejected:	No
Reason Load Was Rejected:	Not reported

Manifest Number:	NJA5209438
EPA ID:	NYD991290677
Date Shipped:	09/22/2004
TSDF EPA ID:	NJD002200046
Transporter EPA ID:	NJ0000027193
Transporter 2 EPA ID:	Not reported
Transporter 3 EPA ID:	Not reported
Transporter 4 EPA ID:	Not reported
Transporter 5 EPA ID:	Not reported
Transporter 6 EPA ID:	Not reported
Transporter 7 EPA ID:	Not reported
Transporter 8 EPA ID:	Not reported
Transporter 9 EPA ID:	Not reported
Transporter 10 EPA ID:	Not reported
Date Trans1 Transported Waste:	09/22/2004
Date Trans2 Transported Waste:	Not reported
Date Trans3 Transported Waste:	Not reported
Date Trans4 Transported Waste:	Not reported
Date Trans5 Transported Waste:	Not reported
Date Trans6 Transported Waste:	Not reported
Date Trans7 Transported Waste:	Not reported
Date Trans8 Transported Waste:	Not reported
Date Trans9 Transported Waste:	Not reported
Date Trans10 Transported Waste:	Not reported
Date TSDF Received Waste:	09/22/2004
TSDF EPA Facility Name:	Not reported

MTA BUS COMPANY MS4 (Continued) **1000136912**

QTY Units:	Not reported
Transporter SEQ ID:	Not reported
Transporter-1 Date:	Not reported
Waste SEQ ID:	Not reported
Waste Type Code 2:	Not reported
Waste Type Code 3:	Not reported
Waste Type Code 4:	Not reported
Waste Type Code 5:	Not reported
Waste Type Code 6:	Not reported
Date Accepted:	Not reported
Manifest Discrepancy Type:	Not reported
Data Entry Number:	10260422
Was Load Rejected:	No
Reason Load Was Rejected:	Not reported

Manifest Number:	NJA5212209
EPA ID:	NYD991290677
Date Shipped:	12/28/2004
TSDF EPA ID:	NJD002200046
Transporter EPA ID:	NJ0000027193
Transporter 2 EPA ID:	Not reported
Transporter 3 EPA ID:	Not reported
Transporter 4 EPA ID:	Not reported
Transporter 5 EPA ID:	Not reported
Transporter 6 EPA ID:	Not reported
Transporter 7 EPA ID:	Not reported
Transporter 8 EPA ID:	Not reported
Transporter 9 EPA ID:	Not reported
Transporter 10 EPA ID:	Not reported
Date Trans1 Transported Waste:	12/28/2004
Date Trans2 Transported Waste:	Not reported
Date Trans3 Transported Waste:	Not reported
Date Trans4 Transported Waste:	Not reported
Date Trans5 Transported Waste:	Not reported
Date Trans6 Transported Waste:	Not reported
Date Trans7 Transported Waste:	Not reported
Date Trans8 Transported Waste:	Not reported
Date Trans9 Transported Waste:	Not reported
Date Trans10 Transported Waste:	Not reported
Date TSDF Received Waste:	12/28/2004
TSDF EPA Facility Name:	Not reported
QTY Units:	Not reported
Transporter SEQ ID:	Not reported
Transporter-1 Date:	Not reported
Waste SEQ ID:	Not reported
Waste Type Code 2:	Not reported
Waste Type Code 3:	Not reported
Waste Type Code 4:	Not reported
Waste Type Code 5:	Not reported
Waste Type Code 6:	Not reported
Date Accepted:	Not reported
Manifest Discrepancy Type:	Not reported
Data Entry Number:	01310521
Was Load Rejected:	No
Reason Load Was Rejected:	Not reported

Manifest Number:	003532984JJK

MTA BUS COMPANY MS4 (Continued) **1000136912**

EPA ID:	NYD991290677
Date Shipped:	5/9/2013
TSDF EPA ID:	NJD002200046
Transporter EPA ID:	NJ0000027193
Transporter 2 EPA ID:	Not reported
Transporter 3 EPA ID:	Not reported
Transporter 4 EPA ID:	Not reported
Transporter 5 EPA ID:	Not reported
Transporter 6 EPA ID:	Not reported
Transporter 7 EPA ID:	Not reported
Transporter 8 EPA ID:	Not reported
Transporter 9 EPA ID:	Not reported
Transporter 10 EPA ID:	Not reported
Date Trans1 Transported Waste:	Not reported
Date Trans2 Transported Waste:	Not reported
Date Trans3 Transported Waste:	Not reported
Date Trans4 Transported Waste:	Not reported
Date Trans5 Transported Waste:	Not reported
Date Trans6 Transported Waste:	Not reported
Date Trans7 Transported Waste:	Not reported
Date Trans8 Transported Waste:	Not reported
Date Trans9 Transported Waste:	Not reported
Date Trans10 Transported Waste:	Not reported
Date TSDF Received Waste:	Not reported
TSDF EPA Facility Name:	Not reported
QTY Units:	Not reported
Transporter SEQ ID:	Not reported
Transporter-1 Date:	Not reported
Waste SEQ ID:	Not reported
Waste Type Code 2:	Not reported
Waste Type Code 3:	Not reported
Waste Type Code 4:	Not reported
Waste Type Code 5:	Not reported
Waste Type Code 6:	Not reported
Date Accepted:	Not reported
Manifest Discrepancy Type:	Not reported
Data Entry Number:	Not reported
Was Load Rejected:	Not reported
Reason Load Was Rejected:	Not reported

Waste:

Manifest Year:	Not reported
Waste Code:	D008
Hand Code:	Not reported
Quantity:	200.00 Pounds

Manifest Number:	NJA5114644
EPA ID:	NYD991290677
Date Shipped:	11/03/2004
TSDF EPA ID:	NJD002200046
Transporter EPA ID:	NJ0000027193
Transporter 2 EPA ID:	Not reported
Transporter 3 EPA ID:	Not reported
Transporter 4 EPA ID:	Not reported
Transporter 5 EPA ID:	Not reported
Transporter 6 EPA ID:	Not reported
Transporter 7 EPA ID:	Not reported

MTA BUS COMPANY MS4 (Continued) **1000136912**

Transporter 8 EPA ID:	Not reported
Transporter 9 EPA ID:	Not reported
Transporter 10 EPA ID:	Not reported
Date Trans1 Transported Waste:	11/03/2004
Date Trans2 Transported Waste:	Not reported
Date Trans3 Transported Waste:	Not reported
Date Trans4 Transported Waste:	Not reported
Date Trans5 Transported Waste:	Not reported
Date Trans6 Transported Waste:	Not reported
Date Trans7 Transported Waste:	Not reported
Date Trans8 Transported Waste:	Not reported
Date Trans9 Transported Waste:	Not reported
Date Trans10 Transported Waste:	Not reported
Date TSDF Received Waste:	11/03/2004
TSDF EPA Facility Name:	Not reported
QTY Units:	Not reported
Transporter SEQ ID:	Not reported
Transporter-1 Date:	Not reported
Waste SEQ ID:	Not reported
Waste Type Code 2:	Not reported
Waste Type Code 3:	Not reported
Waste Type Code 4:	Not reported
Waste Type Code 5:	Not reported
Waste Type Code 6:	Not reported
Date Accepted:	Not reported
Manifest Discrepancy Type:	Not reported
Data Entry Number:	12270421
Was Load Rejected:	No
Reason Load Was Rejected:	Not reported

Manifest Number:	008922844JJK
EPA ID:	NYD991290677
Date Shipped:	3/27/2012
TSDF EPA ID:	NJD002200046
Transporter EPA ID:	NJ0000027193
Transporter 2 EPA ID:	Not reported
Transporter 3 EPA ID:	Not reported
Transporter 4 EPA ID:	Not reported
Transporter 5 EPA ID:	Not reported
Transporter 6 EPA ID:	Not reported
Transporter 7 EPA ID:	Not reported
Transporter 8 EPA ID:	Not reported
Transporter 9 EPA ID:	Not reported
Transporter 10 EPA ID:	Not reported
Date Trans1 Transported Waste:	Not reported
Date Trans2 Transported Waste:	Not reported
Date Trans3 Transported Waste:	Not reported
Date Trans4 Transported Waste:	Not reported
Date Trans5 Transported Waste:	Not reported
Date Trans6 Transported Waste:	Not reported
Date Trans7 Transported Waste:	Not reported
Date Trans8 Transported Waste:	Not reported
Date Trans9 Transported Waste:	Not reported
Date Trans10 Transported Waste:	Not reported
Date TSDF Received Waste:	Not reported
TSDF EPA Facility Name:	Not reported
QTY Units:	Not reported

MTA BUS COMPANY MS4 (Continued) **1000136912**

Transporter SEQ ID:	Not reported
Transporter-1 Date:	Not reported
Waste SEQ ID:	Not reported
Waste Type Code 2:	Not reported
Waste Type Code 3:	Not reported
Waste Type Code 4:	Not reported
Waste Type Code 5:	Not reported
Waste Type Code 6:	Not reported
Date Accepted:	Not reported
Manifest Discrepancy Type:	Not reported
Data Entry Number:	Not reported
Was Load Rejected:	Not reported
Reason Load Was Rejected:	Not reported

Waste:

Manifest Year:	Not reported
Waste Code:	D008
Hand Code:	Not reported
Quantity:	110.00 Pounds

Manifest Number:	000892297JJK
EPA ID:	NYD991290677
Date Shipped:	11/02/2009
TSDF EPA ID:	NJD002200046
Transporter EPA ID:	NJ0000027193
Transporter 2 EPA ID:	Not reported
Transporter 3 EPA ID:	Not reported
Transporter 4 EPA ID:	Not reported
Transporter 5 EPA ID:	Not reported
Transporter 6 EPA ID:	Not reported
Transporter 7 EPA ID:	Not reported
Transporter 8 EPA ID:	Not reported
Transporter 9 EPA ID:	Not reported
Transporter 10 EPA ID:	Not reported
Date Trans1 Transported Waste:	11/02/2009
Date Trans2 Transported Waste:	Not reported
Date Trans3 Transported Waste:	Not reported
Date Trans4 Transported Waste:	Not reported
Date Trans5 Transported Waste:	Not reported
Date Trans6 Transported Waste:	Not reported
Date Trans7 Transported Waste:	Not reported
Date Trans8 Transported Waste:	Not reported
Date Trans9 Transported Waste:	Not reported
Date Trans10 Transported Waste:	Not reported
Date TSDF Received Waste:	11/02/2009
TSDF EPA Facility Name:	Not reported
QTY Units:	Not reported
Transporter SEQ ID:	Not reported
Transporter-1 Date:	Not reported
Waste SEQ ID:	Not reported
Waste Type Code 2:	Not reported
Waste Type Code 3:	Not reported
Waste Type Code 4:	Not reported
Waste Type Code 5:	Not reported
Waste Type Code 6:	Not reported
Date Accepted:	Not reported
Manifest Discrepancy Type:	Not reported

MTA BUS COMPANY MS4 (Continued) **1000136912**

Data Entry Number: Not reported
Was Load Rejected: No
Reason Load Was Rejected: Not reported

Waste:
Manifest Year: Not reported
Waste Code: D008
Hand Code: H111
Quantity: 817 P

Manifest Number: 003533573JJK
EPA ID: NYD991290677
Date Shipped: 04/27/2009
TSDF EPA ID: NJD002200046
Transporter EPA ID: NJ0000027193
Transporter 2 EPA ID: Not reported
Transporter 3 EPA ID: Not reported
Transporter 4 EPA ID: Not reported
Transporter 5 EPA ID: Not reported
Transporter 6 EPA ID: Not reported
Transporter 7 EPA ID: Not reported
Transporter 8 EPA ID: Not reported
Transporter 9 EPA ID: Not reported
Transporter 10 EPA ID: Not reported
Date Trans1 Transported Waste: 04/27/2009
Date Trans2 Transported Waste: Not reported
Date Trans3 Transported Waste: Not reported
Date Trans4 Transported Waste: Not reported
Date Trans5 Transported Waste: Not reported
Date Trans6 Transported Waste: Not reported
Date Trans7 Transported Waste: Not reported
Date Trans8 Transported Waste: Not reported
Date Trans9 Transported Waste: Not reported
Date Trans10 Transported Waste: Not reported
Date TSDF Received Waste: 04/27/2009
TSDF EPA Facility Name: Not reported
QTY Units: Not reported
Transporter SEQ ID: Not reported
Transporter-1 Date: Not reported
Waste SEQ ID: Not reported
Waste Type Code 2: Not reported
Waste Type Code 3: Not reported
Waste Type Code 4: Not reported
Waste Type Code 5: Not reported
Waste Type Code 6: Not reported
Date Accepted: Not reported
Manifest Discrepancy Type: Not reported
Data Entry Number: Not reported
Was Load Rejected: No
Reason Load Was Rejected: Not reported

Waste:
Manifest Year: Not reported
Waste Code: D008
Hand Code: H111
Quantity: 83 P

MTA BUS COMPANY MS4 (Continued) **1000136912**

Manifest Number:	003636253JJK
EPA ID:	NYD991290677
Date Shipped:	12/6/2011
TSDF EPA ID:	NJD002200046
Transporter EPA ID:	NJ0000027193
Transporter 2 EPA ID:	Not reported
Transporter 3 EPA ID:	Not reported
Transporter 4 EPA ID:	Not reported
Transporter 5 EPA ID:	Not reported
Transporter 6 EPA ID:	Not reported
Transporter 7 EPA ID:	Not reported
Transporter 8 EPA ID:	Not reported
Transporter 9 EPA ID:	Not reported
Transporter 10 EPA ID:	Not reported
Date Trans1 Transported Waste:	Not reported
Date Trans2 Transported Waste:	Not reported
Date Trans3 Transported Waste:	Not reported
Date Trans4 Transported Waste:	Not reported
Date Trans5 Transported Waste:	Not reported
Date Trans6 Transported Waste:	Not reported
Date Trans7 Transported Waste:	Not reported
Date Trans8 Transported Waste:	Not reported
Date Trans9 Transported Waste:	Not reported
Date Trans10 Transported Waste:	Not reported
Date TSDF Received Waste:	Not reported
TSDF EPA Facility Name:	Not reported
QTY Units:	Not reported
Transporter SEQ ID:	Not reported
Transporter-1 Date:	Not reported
Waste SEQ ID:	Not reported
Waste Type Code 2:	Not reported
Waste Type Code 3:	Not reported
Waste Type Code 4:	Not reported
Waste Type Code 5:	Not reported
Waste Type Code 6:	Not reported
Date Accepted:	Not reported
Manifest Discrepancy Type:	Not reported
Data Entry Number:	Not reported
Was Load Rejected:	Not reported
Reason Load Was Rejected:	Not reported

Waste:

Manifest Year:	Not reported
Waste Code:	D001
Hand Code:	H141
Quantity:	50.00 Pounds
Manifest Year:	Not reported
Waste Code:	D002
Hand Code:	H141
Quantity:	7.00 gallons
Manifest Year:	Not reported
Waste Code:	D001
Hand Code:	H061
Quantity:	4,000.00 gallons
Manifest Year:	Not reported

MTA BUS COMPANY MS4 (Continued) **1000136912**

Waste Code:	D002
Hand Code:	H141
Quantity:	110.00 gallons
Manifest Year:	Not reported
Waste Code:	D002
Hand Code:	H141
Quantity:	110.00 gallons
Manifest Number:	NJA5114523
EPA ID:	NYD991290677
Date Shipped:	10/22/2004
TSDF EPA ID:	NJD002200046
Transporter EPA ID:	NJ0000027193
Transporter 2 EPA ID:	Not reported
Transporter 3 EPA ID:	Not reported
Transporter 4 EPA ID:	Not reported
Transporter 5 EPA ID:	Not reported
Transporter 6 EPA ID:	Not reported
Transporter 7 EPA ID:	Not reported
Transporter 8 EPA ID:	Not reported
Transporter 9 EPA ID:	Not reported
Transporter 10 EPA ID:	Not reported
Date Trans1 Transported Waste:	10/22/2004
Date Trans2 Transported Waste:	Not reported
Date Trans3 Transported Waste:	Not reported
Date Trans4 Transported Waste:	Not reported
Date Trans5 Transported Waste:	Not reported
Date Trans6 Transported Waste:	Not reported
Date Trans7 Transported Waste:	Not reported
Date Trans8 Transported Waste:	Not reported
Date Trans9 Transported Waste:	Not reported
Date Trans10 Transported Waste:	Not reported
Date TSDF Received Waste:	10/22/2004
TSDF EPA Facility Name:	Not reported
QTY Units:	Not reported
Transporter SEQ ID:	Not reported
Transporter-1 Date:	Not reported
Waste SEQ ID:	Not reported
Waste Type Code 2:	Not reported
Waste Type Code 3:	Not reported
Waste Type Code 4:	Not reported
Waste Type Code 5:	Not reported
Waste Type Code 6:	Not reported
Date Accepted:	Not reported
Manifest Discrepancy Type:	Not reported
Data Entry Number:	12220421
Was Load Rejected:	No
Reason Load Was Rejected:	Not reported
Manifest Number:	NJA5312714
EPA ID:	NYD991290677
Date Shipped:	03/28/2006
TSDF EPA ID:	NJD002200046
Transporter EPA ID:	NJ0000027193
Transporter 2 EPA ID:	Not reported

MTA BUS COMPANY MS4 (Continued) **1000136912**

Transporter 3 EPA ID:	Not reported
Transporter 4 EPA ID:	Not reported
Transporter 5 EPA ID:	Not reported
Transporter 6 EPA ID:	Not reported
Transporter 7 EPA ID:	Not reported
Transporter 8 EPA ID:	Not reported
Transporter 9 EPA ID:	Not reported
Transporter 10 EPA ID:	Not reported
Date Trans1 Transported Waste:	03/28/2006
Date Trans2 Transported Waste:	Not reported
Date Trans3 Transported Waste:	Not reported
Date Trans4 Transported Waste:	Not reported
Date Trans5 Transported Waste:	Not reported
Date Trans6 Transported Waste:	Not reported
Date Trans7 Transported Waste:	Not reported
Date Trans8 Transported Waste:	Not reported
Date Trans9 Transported Waste:	Not reported
Date Trans10 Transported Waste:	Not reported
Date TSDF Received Waste:	03/28/2006
TSDF EPA Facility Name:	Not reported
QTY Units:	Not reported
Transporter SEQ ID:	Not reported
Transporter-1 Date:	Not reported
Waste SEQ ID:	Not reported
Waste Type Code 2:	Not reported
Waste Type Code 3:	Not reported
Waste Type Code 4:	Not reported
Waste Type Code 5:	Not reported
Waste Type Code 6:	Not reported
Date Accepted:	Not reported
Manifest Discrepancy Type:	Not reported
Data Entry Number:	04210621
Was Load Rejected:	No
Reason Load Was Rejected:	Not reported

Manifest Number:	NJA5209164
EPA ID:	NYD991290677
Date Shipped:	08/25/2004
TSDF EPA ID:	NJD002200046
Transporter EPA ID:	NJ0000027193
Transporter 2 EPA ID:	Not reported
Transporter 3 EPA ID:	Not reported
Transporter 4 EPA ID:	Not reported
Transporter 5 EPA ID:	Not reported
Transporter 6 EPA ID:	Not reported
Transporter 7 EPA ID:	Not reported
Transporter 8 EPA ID:	Not reported
Transporter 9 EPA ID:	Not reported
Transporter 10 EPA ID:	Not reported
Date Trans1 Transported Waste:	08/25/2004
Date Trans2 Transported Waste:	Not reported
Date Trans3 Transported Waste:	Not reported
Date Trans4 Transported Waste:	Not reported
Date Trans5 Transported Waste:	Not reported
Date Trans6 Transported Waste:	Not reported
Date Trans7 Transported Waste:	Not reported
Date Trans8 Transported Waste:	Not reported

MTA BUS COMPANY MS4 (Continued) **1000136912**

Date Trans9 Transported Waste:	Not reported
Date Trans10 Transported Waste:	Not reported
Date TSDF Received Waste:	08/25/2004
TSDF EPA Facility Name:	Not reported
QTY Units:	Not reported
Transporter SEQ ID:	Not reported
Transporter-1 Date:	Not reported
Waste SEQ ID:	Not reported
Waste Type Code 2:	Not reported
Waste Type Code 3:	Not reported
Waste Type Code 4:	Not reported
Waste Type Code 5:	Not reported
Waste Type Code 6:	Not reported
Date Accepted:	Not reported
Manifest Discrepancy Type:	Not reported
Data Entry Number:	09200422
Was Load Rejected:	No
Reason Load Was Rejected:	Not reported

Manifest Number:	NJA5209283
EPA ID:	NYD991290677
Date Shipped:	09/07/2004
TSDF EPA ID:	NJD002200046
Transporter EPA ID:	NJ0000027193
Transporter 2 EPA ID:	Not reported
Transporter 3 EPA ID:	Not reported
Transporter 4 EPA ID:	Not reported
Transporter 5 EPA ID:	Not reported
Transporter 6 EPA ID:	Not reported
Transporter 7 EPA ID:	Not reported
Transporter 8 EPA ID:	Not reported
Transporter 9 EPA ID:	Not reported
Transporter 10 EPA ID:	Not reported
Date Trans1 Transported Waste:	09/07/2004
Date Trans2 Transported Waste:	Not reported
Date Trans3 Transported Waste:	Not reported
Date Trans4 Transported Waste:	Not reported
Date Trans5 Transported Waste:	Not reported
Date Trans6 Transported Waste:	Not reported
Date Trans7 Transported Waste:	Not reported
Date Trans8 Transported Waste:	Not reported
Date Trans9 Transported Waste:	Not reported
Date Trans10 Transported Waste:	Not reported
Date TSDF Received Waste:	09/07/2004
TSDF EPA Facility Name:	Not reported
QTY Units:	Not reported
Transporter SEQ ID:	Not reported
Transporter-1 Date:	Not reported
Waste SEQ ID:	Not reported
Waste Type Code 2:	Not reported
Waste Type Code 3:	Not reported
Waste Type Code 4:	Not reported
Waste Type Code 5:	Not reported
Waste Type Code 6:	Not reported
Date Accepted:	Not reported
Manifest Discrepancy Type:	Not reported
Data Entry Number:	10130422

MTA BUS COMPANY MS4 (Continued) **1000136912**

Was Load Rejected:	No
Reason Load Was Rejected:	Not reported
Manifest Number:	NJA5114625
EPA ID:	NYD991290677
Date Shipped:	11/05/2004
TSDF EPA ID:	NJD002200046
Transporter EPA ID:	NJ0000027193
Transporter 2 EPA ID:	Not reported
Transporter 3 EPA ID:	Not reported
Transporter 4 EPA ID:	Not reported
Transporter 5 EPA ID:	Not reported
Transporter 6 EPA ID:	Not reported
Transporter 7 EPA ID:	Not reported
Transporter 8 EPA ID:	Not reported
Transporter 9 EPA ID:	Not reported
Transporter 10 EPA ID:	Not reported
Date Trans1 Transported Waste:	11/05/2004
Date Trans2 Transported Waste:	Not reported
Date Trans3 Transported Waste:	Not reported
Date Trans4 Transported Waste:	Not reported
Date Trans5 Transported Waste:	Not reported
Date Trans6 Transported Waste:	Not reported
Date Trans7 Transported Waste:	Not reported
Date Trans8 Transported Waste:	Not reported
Date Trans9 Transported Waste:	Not reported
Date Trans10 Transported Waste:	Not reported
Date TSDF Received Waste:	11/05/2004
TSDF EPA Facility Name:	Not reported
QTY Units:	Not reported
Transporter SEQ ID:	Not reported
Transporter-1 Date:	Not reported
Waste SEQ ID:	Not reported
Waste Type Code 2:	Not reported
Waste Type Code 3:	Not reported
Waste Type Code 4:	Not reported
Waste Type Code 5:	Not reported
Waste Type Code 6:	Not reported
Date Accepted:	Not reported
Manifest Discrepancy Type:	Not reported
Data Entry Number:	01180521
Was Load Rejected:	No
Reason Load Was Rejected:	Not reported
Manifest Number:	NJA5313625
EPA ID:	NYD991290677
Date Shipped:	02/02/2006
TSDF EPA ID:	NJD002200046
Transporter EPA ID:	NJ0000027193
Transporter 2 EPA ID:	Not reported
Transporter 3 EPA ID:	Not reported
Transporter 4 EPA ID:	Not reported
Transporter 5 EPA ID:	Not reported
Transporter 6 EPA ID:	Not reported
Transporter 7 EPA ID:	Not reported
Transporter 8 EPA ID:	Not reported
Transporter 9 EPA ID:	Not reported

MTA BUS COMPANY MS4 (Continued) **1000136912**

Transporter 10 EPA ID:	Not reported
Date Trans1 Transported Waste:	02/02/2006
Date Trans2 Transported Waste:	Not reported
Date Trans3 Transported Waste:	Not reported
Date Trans4 Transported Waste:	Not reported
Date Trans5 Transported Waste:	Not reported
Date Trans6 Transported Waste:	Not reported
Date Trans7 Transported Waste:	Not reported
Date Trans8 Transported Waste:	Not reported
Date Trans9 Transported Waste:	Not reported
Date Trans10 Transported Waste:	Not reported
Date TSDF Received Waste:	02/02/2006
TSDF EPA Facility Name:	Not reported
QTY Units:	Not reported
Transporter SEQ ID:	Not reported
Transporter-1 Date:	Not reported
Waste SEQ ID:	Not reported
Waste Type Code 2:	Not reported
Waste Type Code 3:	Not reported
Waste Type Code 4:	Not reported
Waste Type Code 5:	Not reported
Waste Type Code 6:	Not reported
Date Accepted:	Not reported
Manifest Discrepancy Type:	Not reported
Data Entry Number:	03220621
Was Load Rejected:	No
Reason Load Was Rejected:	Not reported

Manifest Number:	015626096JJK
EPA ID:	NYD991290677
Date Shipped:	3/30/2016
TSDF EPA ID:	NJD002200046
Transporter EPA ID:	NJ0000027193
Transporter 2 EPA ID:	Not reported
Transporter 3 EPA ID:	Not reported
Transporter 4 EPA ID:	Not reported
Transporter 5 EPA ID:	Not reported
Transporter 6 EPA ID:	Not reported
Transporter 7 EPA ID:	Not reported
Transporter 8 EPA ID:	Not reported
Transporter 9 EPA ID:	Not reported
Transporter 10 EPA ID:	Not reported
Date Trans1 Transported Waste:	Not reported
Date Trans2 Transported Waste:	Not reported
Date Trans3 Transported Waste:	Not reported
Date Trans4 Transported Waste:	Not reported
Date Trans5 Transported Waste:	Not reported
Date Trans6 Transported Waste:	Not reported
Date Trans7 Transported Waste:	Not reported
Date Trans8 Transported Waste:	Not reported
Date Trans9 Transported Waste:	Not reported
Date Trans10 Transported Waste:	Not reported
Date TSDF Received Waste:	Not reported
TSDF EPA Facility Name:	Not reported
QTY Units:	Not reported
Transporter SEQ ID:	Not reported
Transporter-1 Date:	Not reported

MTA BUS COMPANY MS4 (Continued) **1000136912**

Waste SEQ ID:	Not reported
Waste Type Code 2:	Not reported
Waste Type Code 3:	Not reported
Waste Type Code 4:	Not reported
Waste Type Code 5:	Not reported
Waste Type Code 6:	Not reported
Date Accepted:	Not reported
Manifest Discrepancy Type:	Not reported
Data Entry Number:	Not reported
Was Load Rejected:	Not reported
Reason Load Was Rejected:	Not reported
Manifest Number:	NJA5075965
EPA ID:	NYD991290677
Date Shipped:	01/22/2004
TSDF EPA ID:	NJD002200046
Transporter EPA ID:	NJ0000027193
Transporter 2 EPA ID:	Not reported
Transporter 3 EPA ID:	Not reported
Transporter 4 EPA ID:	Not reported
Transporter 5 EPA ID:	Not reported
Transporter 6 EPA ID:	Not reported
Transporter 7 EPA ID:	Not reported
Transporter 8 EPA ID:	Not reported
Transporter 9 EPA ID:	Not reported
Transporter 10 EPA ID:	Not reported
Date Trans1 Transported Waste:	01/22/2004
Date Trans2 Transported Waste:	Not reported
Date Trans3 Transported Waste:	Not reported
Date Trans4 Transported Waste:	Not reported
Date Trans5 Transported Waste:	Not reported
Date Trans6 Transported Waste:	Not reported
Date Trans7 Transported Waste:	Not reported
Date Trans8 Transported Waste:	Not reported
Date Trans9 Transported Waste:	Not reported
Date Trans10 Transported Waste:	Not reported
Date TSDF Received Waste:	01/22/2004
TSDF EPA Facility Name:	Not reported
QTY Units:	Not reported
Transporter SEQ ID:	Not reported
Transporter-1 Date:	Not reported
Waste SEQ ID:	Not reported
Waste Type Code 2:	Not reported
Waste Type Code 3:	Not reported
Waste Type Code 4:	Not reported
Waste Type Code 5:	Not reported
Waste Type Code 6:	Not reported
Date Accepted:	Not reported
Manifest Discrepancy Type:	Not reported
Data Entry Number:	03100422
Was Load Rejected:	No
Reason Load Was Rejected:	Not reported
Manifest Number:	NJA5076984
EPA ID:	NYD991290677
Date Shipped:	05/04/2004
TSDF EPA ID:	NJD002200046

MTA BUS COMPANY MS4 (Continued) **1000136912**

Transporter EPA ID:	NJ0000027193
Transporter 2 EPA ID:	Not reported
Transporter 3 EPA ID:	Not reported
Transporter 4 EPA ID:	Not reported
Transporter 5 EPA ID:	Not reported
Transporter 6 EPA ID:	Not reported
Transporter 7 EPA ID:	Not reported
Transporter 8 EPA ID:	Not reported
Transporter 9 EPA ID:	Not reported
Transporter 10 EPA ID:	Not reported
Date Trans1 Transported Waste:	05/04/2004
Date Trans2 Transported Waste:	Not reported
Date Trans3 Transported Waste:	Not reported
Date Trans4 Transported Waste:	Not reported
Date Trans5 Transported Waste:	Not reported
Date Trans6 Transported Waste:	Not reported
Date Trans7 Transported Waste:	Not reported
Date Trans8 Transported Waste:	Not reported
Date Trans9 Transported Waste:	Not reported
Date Trans10 Transported Waste:	Not reported
Date TSDF Received Waste:	05/04/2004
TSDF EPA Facility Name:	Not reported
QTY Units:	Not reported
Transporter SEQ ID:	Not reported
Transporter-1 Date:	Not reported
Waste SEQ ID:	Not reported
Waste Type Code 2:	Not reported
Waste Type Code 3:	Not reported
Waste Type Code 4:	Not reported
Waste Type Code 5:	Not reported
Waste Type Code 6:	Not reported
Date Accepted:	Not reported
Manifest Discrepancy Type:	Not reported
Data Entry Number:	05180422
Was Load Rejected:	No
Reason Load Was Rejected:	Not reported

RI MANIFEST:

EPA Id:	NYD991290677
GEN Cert Date:	4/3/2008
Manifest Document Number:	000066853UIS
Waste Description:	PETROLEUM DISTILLATES NOS
TSDF Id:	RID084802842
TSDF Name:	SAFETY-KLEEN SYSTEMS, INC
Qty:	85
WT/Vol Units:	G
TSDF Date:	4/9/2008
Transporter 2 Id:	Not reported
Item Number:	a
Transporter 2 Name:	Not reported
Transporter Name 2:	SAFETY-KLEEN SYSTEMS INC
Transporter EPAID:	TXR000050930
Transporter Receipt Date:	4/3/2008
Number Of Containers:	5
Container Type:	DM
Waste Code1:	R003

MTA BUS COMPANY MS4 (Continued) **1000136912**

Waste Code2:	Not reported
Waste Code3:	Not reported
Waste Code4:	Not reported
Waste Code5:	Not reported
Waste Code6:	Not reported
Fee Exempt Code:	Not reported
Comment:	Not reported
Transporter Name 2:	Not reported
Company Permit Number:	Not reported
Year:	Not reported
Quarter:	Not reported
Transporter Contact Name:	Not reported
Transporter Contact Email:	Not reported
Filing Date:	Not reported
Total Fee:	Not reported
Billing Name:	Not reported
Paid Date:	Not reported
Paid Time:	Not reported
Facility Receipt Date:	Not reported
Fee:	Not reported
Manifest Created Date:	Not reported
Manifest Updated Date:	Not reported

RI MANIFEST:

Transporter Receipt Date:	5/1/2008
Number Of Containers:	5
Container Type:	DM
Waste Code1:	R003
Waste Code2:	Not reported
Waste Code3:	Not reported
Waste Code4:	Not reported
Waste Code5:	Not reported
Waste Code6:	Not reported
Comment:	Not reported
Fee Exempt Code:	Not reported
TSDF Name:	SAFETY-KLEEN SYSTEMS, INC
TSDF Id:	RID084802842
Transporter Name 2:	Not reported
Company Permit Number:	Not reported
Year:	Not reported
EPA ID:	NYD991290677
Manifest Docket Number:	000111677UIS
Quarter:	Not reported
Waste Description:	PETROLEUM DISTILLATE, NOS
Transporter Contact Name:	Not reported
Quantity:	85
Transporter Contact Email:	Not reported
WT/Vol Units:	G
Filing Date:	Not reported
Total Fee:	Not reported
Item Number:	a
Transporter Name:	SAFETY-KLEEN SYSTEMS INC
Billing Name:	Not reported
Transporter EPA ID:	TXR000050930
Date Paid:	Not reported
Time Paid:	Not reported
GEN Cert Date:	5/1/2008
Facility Receipt Date:	Not reported

MTA BUS COMPANY MS4 (Continued) **1000136912**

Fee:	Not reported
Transporter 2 Receipt Date:	Not reported
Manifest Created Date:	Not reported
TSDF Receipt Date:	5/5/2008
Transporter 2 ID:	Not reported
Manifest Updated Date:	Not reported
Transporter Receipt Date:	6/27/2008
Number Of Containers:	2
Container Type:	DM
Waste Code1:	R003
Waste Code2:	Not reported
Waste Code3:	Not reported
Waste Code4:	Not reported
Waste Code5:	Not reported
Waste Code6:	Not reported
Comment:	Not reported
Fee Exempt Code:	Not reported
TSDF Name:	SAFETY-KLEEN SYSTEMS INC
TSDF Id:	RID084802842
Transporter Name 2:	Not reported
Company Permit Number:	Not reported
Year:	Not reported
EPA ID:	NYD991290677
Manifest Docket Number:	000126743UIS
Quarter:	Not reported
Waste Description:	PETROLEUM DISTILLATE, NOS
Transporter Contact Name:	Not reported
Quantity:	85
Transporter Contact Email:	Not reported
WT/Vol Units:	G
Filing Date:	Not reported
Total Fee:	Not reported
Item Number:	a
Transporter Name:	SAFETY-KLEEN SYSTEMS, INC.
Billing Name:	Not reported
Transporter EPA ID:	TXR000050930
Date Paid:	Not reported
Time Paid:	Not reported
GEN Cert Date:	6/27/2008
Facility Receipt Date:	Not reported
Fee:	Not reported
Transporter 2 Receipt Date:	Not reported
Manifest Created Date:	Not reported
TSDF Receipt Date:	7/1/2008
Transporter 2 ID:	Not reported
Manifest Updated Date:	Not reported
Transporter Receipt Date:	2/7/2008
Number Of Containers:	2
Container Type:	DM
Waste Code1:	R003
Waste Code2:	Not reported
Waste Code3:	Not reported
Waste Code4:	Not reported
Waste Code5:	Not reported
Waste Code6:	Not reported

MTA BUS COMPANY MS4 (Continued) **1000136912**

Comment:	Not reported
Fee Exempt Code:	Not reported
TSDF Name:	SAFETY-KLEEN SYSTEMS, INC.
TSDF Id:	RID084802842
Transporter Name 2:	Not reported
Company Permit Number:	Not reported
Year:	Not reported
EPA ID:	NYD991290677
Manifest Docket Number:	000081304UIS
Quarter:	Not reported
Waste Description:	PETROLEUM DISTILLATES NOS
Transporter Contact Name:	Not reported
Quantity:	85
Transporter Contact Email:	Not reported
WT/Vol Units:	G
Filing Date:	Not reported
Total Fee:	Not reported
Item Number:	1
Transporter Name:	SAFETY-KLEEN SYSTEMS, INC.
Billing Name:	Not reported
Transporter EPA ID:	TXR000050930
Date Paid:	Not reported
Time Paid:	Not reported
GEN Cert Date:	2/7/2008
Facility Receipt Date:	Not reported
Fee:	Not reported
Transporter 2 Receipt Date:	Not reported
Manifest Created Date:	Not reported
TSDF Receipt Date:	2/11/2008
Transporter 2 ID:	Not reported
Manifest Updated Date:	Not reported
Transporter Receipt Date:	5/29/2008
Number Of Containers:	2
Container Type:	DM
Waste Code1:	R003
Waste Code2:	Not reported
Waste Code3:	Not reported
Waste Code4:	Not reported
Waste Code5:	Not reported
Waste Code6:	Not reported
Comment:	Not reported
Fee Exempt Code:	Not reported
TSDF Name:	SAFETY-KLEEN SYSTEMS, INC
TSDF Id:	RID084802842
Transporter Name 2:	Not reported
Company Permit Number:	Not reported
Year:	Not reported
EPA ID:	NYD991290677
Manifest Docket Number:	000126532UIS
Quarter:	Not reported
Waste Description:	PETROLEUM DISTILLATE, NOS
Transporter Contact Name:	Not reported
Quantity:	85
Transporter Contact Email:	Not reported
WT/Vol Units:	G
Filing Date:	Not reported

MTA BUS COMPANY MS4 (Continued) **1000136912**

Total Fee:	Not reported
Item Number:	a
Transporter Name:	SAFETY-KLEEN SYSTEMS INC
Billing Name:	Not reported
Transporter EPA ID:	TXR000050930
Date Paid:	Not reported
Time Paid:	Not reported
GEN Cert Date:	5/29/2008
Facility Receipt Date:	Not reported
Fee:	Not reported
Transporter 2 Receipt Date:	Not reported
Manifest Created Date:	Not reported
TSDF Receipt Date:	6/2/2008
Transporter 2 ID:	Not reported
Manifest Updated Date:	Not reported
Transporter Receipt Date:	4/3/2008
Number Of Containers:	5
Container Type:	DM
Waste Code1:	R003
Waste Code2:	Not reported
Waste Code3:	Not reported
Waste Code4:	Not reported
Waste Code5:	Not reported
Waste Code6:	Not reported
Comment:	Not reported
Fee Exempt Code:	Not reported
TSDF Name:	SAFETY-KLEEN SYSTEMS, INC
TSDF Id:	RID084802842
Transporter Name 2:	Not reported
Company Permit Number:	Not reported
Year:	Not reported
EPA ID:	NYD991290677
Manifest Docket Number:	000066853UIS
Quarter:	Not reported
Waste Description:	PETROLEUM DISTILLATES NOS
Transporter Contact Name:	Not reported
Quantity:	85
Transporter Contact Email:	Not reported
WT/Vol Units:	G
Filing Date:	Not reported
Total Fee:	Not reported
Item Number:	a
Transporter Name:	SAFETY-KLEEN SYSTEMS INC
Billing Name:	Not reported
Transporter EPA ID:	TXR000050930
Date Paid:	Not reported
Time Paid:	Not reported
GEN Cert Date:	4/3/2008
Facility Receipt Date:	Not reported
Fee:	Not reported
Transporter 2 Receipt Date:	Not reported
Manifest Created Date:	Not reported
TSDF Receipt Date:	4/9/2008
Transporter 2 ID:	Not reported
Manifest Updated Date:	Not reported

MTA BUS COMPANY MS4 (Continued) **1000136912**

Transporter Receipt Date:	4/3/2008
Number Of Containers:	5
Container Type:	DM
Waste Code1:	R003
Waste Code2:	Not reported
Waste Code3:	Not reported
Waste Code4:	Not reported
Waste Code5:	Not reported
Waste Code6:	Not reported
Comment:	Not reported
Fee Exempt Code:	Not reported
TSDF Name:	SAFETY-KLEEN SYSTEMS, INC
TSDF Id:	RID084802842
Transporter Name 2:	Not reported
Company Permit Number:	Not reported
Year:	Not reported
EPA ID:	NYD991290677
Manifest Docket Number:	000066853UIS
Quarter:	Not reported
Waste Description:	PETROLEUM DISTILLATES NOS
Transporter Contact Name:	Not reported
Quantity:	85
Transporter Contact Email:	Not reported
WT/Vol Units:	G
Filing Date:	Not reported
Total Fee:	Not reported
Item Number:	a
Transporter Name:	SAFETY-KLEEN SYSTEMS INC
Billing Name:	Not reported
Transporter EPA ID:	TXR000050930
Date Paid:	Not reported
Time Paid:	Not reported
GEN Cert Date:	4/3/2008
Facility Receipt Date:	Not reported
Fee:	Not reported
Transporter 2 Receipt Date:	Not reported
Manifest Created Date:	Not reported
TSDF Receipt Date:	4/9/2008
Transporter 2 ID:	Not reported
Manifest Updated Date:	Not reported

Transporter Receipt Date:	6/27/2008
Number Of Containers:	2
Container Type:	DM
Waste Code1:	R003
Waste Code2:	Not reported
Waste Code3:	Not reported
Waste Code4:	Not reported
Waste Code5:	Not reported
Waste Code6:	Not reported
Comment:	Not reported
Fee Exempt Code:	Not reported
TSDF Name:	SAFETY-KLEEN SYSTEMS INC
TSDF Id:	RID084802842
Transporter Name 2:	Not reported
Company Permit Number:	Not reported
Year:	Not reported

MTA BUS COMPANY MS4 (Continued) **1000136912**

EPA ID:	NYD991290677
Manifest Docket Number:	000126743UIS
Quarter:	Not reported
Waste Description:	PETROLEUM DISTILLATE, NOS
Transporter Contact Name:	Not reported
Quantity:	85
Transporter Contact Email:	Not reported
WT/Vol Units:	G
Filing Date:	Not reported
Total Fee:	Not reported
Item Number:	a
Transporter Name:	SAFETY-KLEEN SYSTEMS, INC.
Billing Name:	Not reported
Transporter EPA ID:	TXR000050930
Date Paid:	Not reported
Time Paid:	Not reported
GEN Cert Date:	6/27/2008
Facility Receipt Date:	Not reported
Fee:	Not reported
Transporter 2 Receipt Date:	Not reported
Manifest Created Date:	Not reported
TSDF Receipt Date:	7/1/2008
Transporter 2 ID:	Not reported
Manifest Updated Date:	Not reported
Transporter Receipt Date:	3/14/2008
Number Of Containers:	4
Container Type:	DM
Waste Code1:	R003
Waste Code2:	Not reported
Waste Code3:	Not reported
Waste Code4:	Not reported
Waste Code5:	Not reported
Waste Code6:	Not reported
Comment:	Not reported
Fee Exempt Code:	Not reported
TSDF Name:	SAFETY-KLEEN SYSTEMS, INC.
TSDF Id:	RID084802842
Transporter Name 2:	Not reported
Company Permit Number:	Not reported
Year:	Not reported
EPA ID:	NYD991290677
Manifest Docket Number:	000079506UIS
Quarter:	Not reported
Waste Description:	RQ WASTE PETROLEUM DISTILLATES NOS
Transporter Contact Name:	Not reported
Quantity:	85
Transporter Contact Email:	Not reported
WT/Vol Units:	G
Filing Date:	Not reported
Total Fee:	Not reported
Item Number:	1
Transporter Name:	SAFETY-KLEEN SYSTEMS, INC.
Billing Name:	Not reported
Transporter EPA ID:	TXR000050930
Date Paid:	Not reported
Time Paid:	Not reported

MTA BUS COMPANY MS4 (Continued) **1000136912**

GEN Cert Date:	3/13/2008
Facility Receipt Date:	Not reported
Fee:	Not reported
Transporter 2 Receipt Date:	Not reported
Manifest Created Date:	Not reported
TSDF Receipt Date:	3/20/2008
Transporter 2 ID:	Not reported
Manifest Updated Date:	Not reported
Transporter Receipt Date:	3/13/2008
Number Of Containers:	4
Container Type:	DM
Waste Code1:	R003
Waste Code2:	Not reported
Waste Code3:	Not reported
Waste Code4:	Not reported
Waste Code5:	Not reported
Waste Code6:	Not reported
Comment:	Not reported
Fee Exempt Code:	Not reported
TSDF Name:	SAFETY-KLEEN SYSTEMS, INC.
TSDF Id:	RID084802842
Transporter Name 2:	Not reported
Company Permit Number:	Not reported
Year:	Not reported
EPA ID:	NYD991290677
Manifest Docket Number:	000079505UIS
Quarter:	Not reported
Waste Description:	PETROLEUM DISTILLATES NOS
Transporter Contact Name:	Not reported
Quantity:	136
Transporter Contact Email:	Not reported
WT/Vol Units:	G
Filing Date:	Not reported
Total Fee:	Not reported
Item Number:	1
Transporter Name:	SAFETY-KLEEN SYSTEMS, INC.
Billing Name:	Not reported
Transporter EPA ID:	TXR000050930
Date Paid:	Not reported
Time Paid:	Not reported
GEN Cert Date:	3/13/2008
Facility Receipt Date:	Not reported
Fee:	Not reported
Transporter 2 Receipt Date:	Not reported
Manifest Created Date:	Not reported
TSDF Receipt Date:	3/20/2008
Transporter 2 ID:	Not reported
Manifest Updated Date:	Not reported
Transporter Receipt Date:	5/1/2008
Number Of Containers:	5
Container Type:	DM
Waste Code1:	R003
Waste Code2:	Not reported
Waste Code3:	Not reported
Waste Code4:	Not reported

MTA BUS COMPANY MS4 (Continued) **1000136912**

Waste Code5:	Not reported
Waste Code6:	Not reported
Comment:	Not reported
Fee Exempt Code:	Not reported
TSDF Name:	SAFETY-KLEEN SYSTEMS, INC
TSDF Id:	RID084802842
Transporter Name 2:	Not reported
Company Permit Number:	Not reported
Year:	Not reported
EPA ID:	NYD991290677
Manifest Docket Number:	000111677UIS
Quarter:	Not reported
Waste Description:	PETROLEUM DISTILLATE, NOS
Transporter Contact Name:	Not reported
Quantity:	85
Transporter Contact Email:	Not reported
WT/Vol Units:	G
Filing Date:	Not reported
Total Fee:	Not reported
Item Number:	a
Transporter Name:	SAFETY-KLEEN SYSTEMS INC
Billing Name:	Not reported
Transporter EPA ID:	TXR000050930
Date Paid:	Not reported
Time Paid:	Not reported
GEN Cert Date:	5/1/2008
Facility Receipt Date:	Not reported
Fee:	Not reported
Transporter 2 Receipt Date:	Not reported
Manifest Created Date:	Not reported
TSDF Receipt Date:	5/5/2008
Transporter 2 ID:	Not reported
Manifest Updated Date:	Not reported
Transporter Receipt Date:	2/7/2008
Number Of Containers:	2
Container Type:	DM
Waste Code1:	R003
Waste Code2:	Not reported
Waste Code3:	Not reported
Waste Code4:	Not reported
Waste Code5:	Not reported
Waste Code6:	Not reported
Comment:	Not reported
Fee Exempt Code:	Not reported
TSDF Name:	SAFETY-KLEEN SYSTEMS, INC.
TSDF Id:	RID084802842
Transporter Name 2:	Not reported
Company Permit Number:	Not reported
Year:	Not reported
EPA ID:	NYD991290677
Manifest Docket Number:	000081304UIS
Quarter:	Not reported
Waste Description:	PETROLEUM DISTILLATES NOS
Transporter Contact Name:	Not reported
Quantity:	85
Transporter Contact Email:	Not reported

MTA BUS COMPANY MS4 (Continued) **1000136912**

WT/Vol Units:	G
Filing Date:	Not reported
Total Fee:	Not reported
Item Number:	1
Transporter Name:	SAFETY-KLEEN SYSTEMS, INC.
Billing Name:	Not reported
Transporter EPA ID:	TXR000050930
Date Paid:	Not reported
Time Paid:	Not reported
GEN Cert Date:	2/7/2008
Facility Receipt Date:	Not reported
Fee:	Not reported
Transporter 2 Receipt Date:	Not reported
Manifest Created Date:	Not reported
TSDF Receipt Date:	2/11/2008
Transporter 2 ID:	Not reported
Manifest Updated Date:	Not reported

Click this hyperlink while viewing on your computer to access
24 additional RI_MANIFEST: record(s) in the EDR Site Report.

J98 **NYCT-40 CONWAY STREET** **RCRA-LQG** **1001119495**
NNW **40 CONWAY STREET** **FINDS** **NYR000027821**
1/8-1/4 **BROOKLYN, NY 11207** **ECHO**
0.162 mi. **NJ MANIFEST**
854 ft. **Site 6 of 6 in cluster J** **NY MANIFEST**

Relative:
Higher

Actual:
91 ft.

RCRA-LQG:

Date form received by agency:	02/19/2008
Facility name:	NYCT-40 CONWAY STREET
Facility address:	40 CONWAY STREET BROOKLYN, NY 11207
EPA ID:	NYR000027821
Mailing address:	BROADWAY 27TH FLOOR BOWLING GREEN, NY 10004
Contact:	JENNIFER WUOTINEN
Contact address:	Not reported Not reported
Contact country:	Not reported
Contact telephone:	646-252-5777
Contact email:	Jennifer.Wuotinen@nyct.com
EPA Region:	02
Land type:	State
Classification:	Large Quantity Generator
Description:	Handler: generates 1,000 kg or more of hazardous waste during any calendar month; or generates more than 1 kg of acutely hazardous waste during any calendar month; or generates more than 100 kg of any residue or contaminated soil, waste or other debris resulting from the cleanup of a spill, into or on any land or water, of acutely hazardous waste during any calendar month; or generates 1 kg or less of acutely hazardous waste during any calendar month, and accumulates more than 1 kg of acutely hazardous waste at any time; or generates 100 kg or less of any residue or contaminated soil, waste or other debris resulting from the cleanup of a spill, into or on any land or water, of acutely hazardous waste during any calendar month, and accumulates more than 100 kg of that material at any time

NYCT-40 CONWAY STREET (Continued) **1001119495**

Owner/Operator Summary:

Owner/operator name:	MTA NEW YORK CITY TRANSIT
Owner/operator address:	370 JAY ST - ROOM 809
	BROOKLYN, NY 11201
Owner/operator country:	US
Owner/operator telephone:	718-243-4581
Owner/operator email:	Not reported
Owner/operator fax:	Not reported
Owner/operator extension:	Not reported
Legal status:	Other
Owner/Operator Type:	Owner
Owner/Op start date:	Not reported
Owner/Op end date:	Not reported

Owner/operator name:	NO NAME FOUND
Owner/operator address:	Not reported
	Not reported
Owner/operator country:	US
Owner/operator telephone:	Not reported
Owner/operator email:	Not reported
Owner/operator fax:	Not reported
Owner/operator extension:	Not reported
Legal status:	State
Owner/Operator Type:	Operator
Owner/Op start date:	06/01/1953
Owner/Op end date:	Not reported

Owner/operator name:	NEW YORK CITY TRANSIT
Owner/operator address:	BROADWAY 27TH FLOOR
	BOWLING GREEN, NY 10004
Owner/operator country:	US
Owner/operator telephone:	Not reported
Owner/operator email:	Not reported
Owner/operator fax:	Not reported
Owner/operator extension:	Not reported
Legal status:	State
Owner/Operator Type:	Owner
Owner/Op start date:	06/01/1953
Owner/Op end date:	Not reported

Owner/operator name:	NEW YORK CITY TRANSIT
Owner/operator address:	Not reported
	Not reported
Owner/operator country:	US
Owner/operator telephone:	Not reported
Owner/operator email:	Not reported
Owner/operator fax:	Not reported
Owner/operator extension:	Not reported
Legal status:	State
Owner/Operator Type:	Operator
Owner/Op start date:	06/01/1953
Owner/Op end date:	Not reported

Handler Activities Summary:

U.S. importer of hazardous waste:	No
Mixed waste (haz. and radioactive):	No

NYCT-40 CONWAY STREET (Continued) **1001119495**

Recycler of hazardous waste: No
Transporter of hazardous waste: No
Treater, storer or disposer of HW: No
Underground injection activity: No
On-site burner exemption: No
Furnace exemption: No
Used oil fuel burner: No
Used oil processor: No
User oil refiner: No
Used oil fuel marketer to burner: No
Used oil Specification marketer: No
Used oil transfer facility: No
Used oil transporter: No

. Waste code: D001
. Waste name: IGNITABLE HAZARDOUS WASTES ARE THOSE WASTES WHICH HAVE A FLASHPOINT OF LESS THAN 140 DEGREES FAHRENHEIT AS DETERMINED BY A PENSKY-MARTENS CLOSED CUP FLASH POINT TESTER. ANOTHER METHOD OF DETERMINING THE FLASH POINT OF A WASTE IS TO REVIEW THE MATERIAL SAFETY DATA SHEET, WHICH CAN BE OBTAINED FROM THE MANUFACTURER OR DISTRIBUTOR OF THE MATERIAL. LACQUER THINNER IS AN EXAMPLE OF A COMMONLY USED SOLVENT WHICH WOULD BE CONSIDERED AS IGNITABLE HAZARDOUS WASTE.

. Waste code: D008
. Waste name: LEAD

. Waste code: D035
. Waste name: METHYL ETHYL KETONE

. Waste code: F003
. Waste name: THE FOLLOWING SPENT NON-HALOGENATED SOLVENTS: XYLENE, ACETONE, ETHYL ACETATE, ETHYL BENZENE, ETHYL ETHER, METHYL ISOBUTYL KETONE, N-BUTYL ALCOHOL, CYCLOHEXANONE, AND METHANOL; ALL SPENT SOLVENT MIXTURES/BLENDS CONTAINING, BEFORE USE, ONLY THE ABOVE SPENT NON-HALOGENATED SOLVENTS; AND ALL SPENT SOLVENT MIXTURES/BLENDS CONTAINING, BEFORE USE, ONE OR MORE OF THE ABOVE NON-HALOGENATED SOLVENTS, AND, A TOTAL OF TEN PERCENT OR MORE (BY VOLUME) OF ONE OR MORE OF THOSE SOLVENTS LISTED IN F001, F002, F004, AND F005, AND STILL BOTTOMS FROM THE RECOVERY OF THESE SPENT SOLVENTS AND SPENT SOLVENT MIXTURES.

. Waste code: F005
. Waste name: THE FOLLOWING SPENT NON-HALOGENATED SOLVENTS: TOLUENE, METHYL ETHYL KETONE, CARBON DISULFIDE, ISOBUTANOL, PYRIDINE, BENZENE, 2-ETHOXYETHANOL, AND 2-NITROPROPANE; ALL SPENT SOLVENT MIXTURES/BLENDS CONTAINING, BEFORE USE, A TOTAL OF TEN PERCENT OR MORE (BY VOLUME) OF ONE OR MORE OF THE ABOVE NON-HALOGENATED SOLVENTS OR THOSE SOLVENTS LISTED IN F001, F002, OR F004; AND STILL BOTTOMS FROM THE RECOVERY OF THESE SPENT SOLVENTS AND SPENT SOLVENT MIXTURES.

Historical Generators:
Date form received by agency: 01/01/2007
Site name: NYCT - 40 CONWAY STREET
Classification: Small Quantity Generator

Date form received by agency: 01/01/2006
Site name: NYCT - 40 CONWAY STREET

NYCT-40 CONWAY STREET (Continued) **1001119495**

Classification: Small Quantity Generator

Date form received by agency: 02/11/2004
Site name: NYCT - 40 CONWAY STREET
Classification: Large Quantity Generator

. Waste code: D001
. Waste name: IGNITABLE HAZARDOUS WASTES ARE THOSE WASTES WHICH HAVE A FLASHPOINT OF LESS THAN 140 DEGREES FAHRENHEIT AS DETERMINED BY A PENSKY-MARTENS CLOSED CUP FLASH POINT TESTER. ANOTHER METHOD OF DETERMINING THE FLASH POINT OF A WASTE IS TO REVIEW THE MATERIAL SAFETY DATA SHEET, WHICH CAN BE OBTAINED FROM THE MANUFACTURER OR DISTRIBUTOR OF THE MATERIAL. LACQUER THINNER IS AN EXAMPLE OF A COMMONLY USED SOLVENT WHICH WOULD BE CONSIDERED AS IGNITABLE HAZARDOUS WASTE.

. Waste code: D002
. Waste name: A WASTE WHICH HAS A PH OF LESS THAN 2 OR GREATER THAN 12.5 IS CONSIDERED TO BE A CORROSIVE HAZARDOUS WASTE. SODIUM HYDROXIDE, A CAUSTIC SOLUTION WITH A HIGH PH, IS OFTEN USED BY INDUSTRIES TO CLEAN OR DEGREASE PARTS. HYDROCHLORIC ACID, A SOLUTION WITH A LOW PH, IS USED BY MANY INDUSTRIES TO CLEAN METAL PARTS PRIOR TO PAINTING. WHEN THESE CAUSTIC OR ACID SOLUTIONS BECOME CONTAMINATED AND MUST BE DISPOSED, THE WASTE WOULD BE A CORROSIVE HAZARDOUS WASTE.

. Waste code: D008
. Waste name: LEAD

. Waste code: D035
. Waste name: METHYL ETHYL KETONE

. Waste code: F003
. Waste name: THE FOLLOWING SPENT NON-HALOGENATED SOLVENTS: XYLENE, ACETONE, ETHYL ACETATE, ETHYL BENZENE, ETHYL ETHER, METHYL ISOBUTYL KETONE, N-BUTYL ALCOHOL, CYCLOHEXANONE, AND METHANOL; ALL SPENT SOLVENT MIXTURES/BLENDS CONTAINING, BEFORE USE, ONLY THE ABOVE SPENT NON-HALOGENATED SOLVENTS; AND ALL SPENT SOLVENT MIXTURES/BLENDS CONTAINING, BEFORE USE, ONE OR MORE OF THE ABOVE NON-HALOGENATED SOLVENTS, AND, A TOTAL OF TEN PERCENT OR MORE (BY VOLUME) OF ONE OR MORE OF THOSE SOLVENTS LISTED IN F001, F002, F004, AND F005, AND STILL BOTTOMS FROM THE RECOVERY OF THESE SPENT SOLVENTS AND SPENT SOLVENT MIXTURES.

Date form received by agency: 07/21/1999
Site name: MTA NYCT - 40 CONWAY
Classification: Large Quantity Generator

Date form received by agency: 02/04/1998
Site name: NYCTA-40 CONWAY STREET
Classification: Large Quantity Generator

Date form received by agency: 08/06/1996
Site name: MTA NYCT - 40 CONWAY
Classification: Small Quantity Generator

. Waste code: D001
. Waste name: IGNITABLE HAZARDOUS WASTES ARE THOSE WASTES WHICH HAVE A FLASHPOINT OF LESS THAN 140 DEGREES FAHRENHEIT AS DETERMINED BY A PENSKY-MARTENS

NYCT-40 CONWAY STREET (Continued) **1001119495**

CLOSED CUP FLASH POINT TESTER. ANOTHER METHOD OF DETERMINING THE FLASH POINT OF A WASTE IS TO REVIEW THE MATERIAL SAFETY DATA SHEET, WHICH CAN BE OBTAINED FROM THE MANUFACTURER OR DISTRIBUTOR OF THE MATERIAL. LACQUER THINNER IS AN EXAMPLE OF A COMMONLY USED SOLVENT WHICH WOULD BE CONSIDERED AS IGNITABLE HAZARDOUS WASTE.

Facility Has Received Notices of Violations:
- Regulation violated: Not reported
- Area of violation: Listing - General
- Date violation determined: 03/20/2009
- Date achieved compliance: 05/13/2009
- Violation lead agency: State
  - Enforcement action: WRITTEN INFORMAL
  - Enforcement action date: 04/13/2009
  - Enf. disposition status: Action Satisfied (Case Closed)
  - Enf. disp. status date: 05/19/2009
  - Enforcement lead agency: State
  - Proposed penalty amount: Not reported
  - Final penalty amount: Not reported
  - Paid penalty amount: Not reported

Evaluation Action Summary:
- Evaluation date: 03/20/2009
- Evaluation: COMPLIANCE EVALUATION INSPECTION ON-SITE
- Area of violation: Listing - General
- Date achieved compliance: 05/13/2009
- Evaluation lead agency: State

FINDS:

Registry ID: 110009485324

Environmental Interest/Information System

RCRAInfo is a national information system that supports the Resource Conservation and Recovery Act (RCRA) program through the tracking of events and activities related to facilities that generate, transport, and treat, store, or dispose of hazardous waste. RCRAInfo allows RCRA program staff to track the notification, permit, compliance, and corrective action activities required under RCRA.

HAZARDOUS WASTE BIENNIAL REPORTER

Click this hyperlink while viewing on your computer to access additional FINDS: detail in the EDR Site Report.

ECHO:
- Envid: 1001119495
- Registry ID: 110009485324
- DFR URL: http://echo.epa.gov/detailed-facility-report?fid=110009485324

NJ MANIFEST:
- EPA Id: NYR000027821
- Mail Address: 370 JAY ST ROOM 809
- Mail City/State/Zip: BROOKLYN 11201
- Facility Phone: 7182434581

NYCT-40 CONWAY STREET (Continued) **1001119495**

Emergency Phone:	Not reported
Contact:	Not reported
Comments:	Not reported
SIC Code:	Not reported
County:	00
Municipal:	00
Previous EPA Id:	Not reported
Gen Flag:	X
Trans Flag:	Not reported
TSDF Flag:	Not reported
Name Change:	Not reported
Date Change:	Not reported

Manifest:

Manifest Number:	010407124JJK
EPA ID:	NYR000027821
Date Shipped:	6/7/2013
TSDF EPA ID:	NJD002200046
Transporter EPA ID:	NJ0000027193
Transporter 2 EPA ID:	Not reported
Transporter 3 EPA ID:	Not reported
Transporter 4 EPA ID:	Not reported
Transporter 5 EPA ID:	Not reported
Transporter 6 EPA ID:	Not reported
Transporter 7 EPA ID:	Not reported
Transporter 8 EPA ID:	Not reported
Transporter 9 EPA ID:	Not reported
Transporter 10 EPA ID:	Not reported
Date Trans1 Transported Waste:	Not reported
Date Trans2 Transported Waste:	Not reported
Date Trans3 Transported Waste:	Not reported
Date Trans4 Transported Waste:	Not reported
Date Trans5 Transported Waste:	Not reported
Date Trans6 Transported Waste:	Not reported
Date Trans7 Transported Waste:	Not reported
Date Trans8 Transported Waste:	Not reported
Date Trans9 Transported Waste:	Not reported
Date Trans10 Transported Waste:	Not reported
Date TSDF Received Waste:	Not reported
TSDF EPA Facility Name:	Not reported
QTY Units:	Not reported
Transporter SEQ ID:	Not reported
Transporter-1 Date:	Not reported
Waste SEQ ID:	Not reported
Waste Type Code 2:	Not reported
Waste Type Code 3:	Not reported
Waste Type Code 4:	Not reported
Waste Type Code 5:	Not reported
Waste Type Code 6:	Not reported
Date Accepted:	Not reported
Manifest Discrepancy Type:	Not reported
Data Entry Number:	Not reported
Was Load Rejected:	BROOKLYN 11201
Reason Load Was Rejected:	Not reported

Waste:

Manifest Year:	Not reported
Waste Code:	D008

NYCT-40 CONWAY STREET (Continued) **1001119495**

Hand Code: Not reported
Quantity: 101.00 Pounds

Manifest Number: 010912329JJK
EPA ID: NYR000027821
Date Shipped: 1/16/2013
TSDF EPA ID: NJD002200046
Transporter EPA ID: NJ0000027193
Transporter 2 EPA ID: Not reported
Transporter 3 EPA ID: Not reported
Transporter 4 EPA ID: Not reported
Transporter 5 EPA ID: Not reported
Transporter 6 EPA ID: Not reported
Transporter 7 EPA ID: Not reported
Transporter 8 EPA ID: Not reported
Transporter 9 EPA ID: Not reported
Transporter 10 EPA ID: Not reported
Date Trans1 Transported Waste: Not reported
Date Trans2 Transported Waste: Not reported
Date Trans3 Transported Waste: Not reported
Date Trans4 Transported Waste: Not reported
Date Trans5 Transported Waste: Not reported
Date Trans6 Transported Waste: Not reported
Date Trans7 Transported Waste: Not reported
Date Trans8 Transported Waste: Not reported
Date Trans9 Transported Waste: Not reported
Date Trans10 Transported Waste: Not reported
Date TSDF Received Waste: Not reported
TSDF EPA Facility Name: Not reported
QTY Units: Not reported
Transporter SEQ ID: Not reported
Transporter-1 Date: Not reported
Waste SEQ ID: Not reported
Waste Type Code 2: Not reported
Waste Type Code 3: Not reported
Waste Type Code 4: Not reported
Waste Type Code 5: Not reported
Waste Type Code 6: Not reported
Date Accepted: Not reported
Manifest Discrepancy Type: Not reported
Data Entry Number: Not reported
Was Load Rejected: BROOKLYN 11201
Reason Load Was Rejected: Not reported

Waste:
Manifest Year: Not reported
Waste Code: D008
Hand Code: Not reported
Quantity: 1,085.00 Pounds

Manifest Number: 009205451JJK
EPA ID: NYR000027821
Date Shipped: 6/20/2012
TSDF EPA ID: NJD002200046
Transporter EPA ID: NJ0000027193
Transporter 2 EPA ID: Not reported

NYCT-40 CONWAY STREET (Continued) **1001119495**

Transporter 3 EPA ID:	Not reported
Transporter 4 EPA ID:	Not reported
Transporter 5 EPA ID:	Not reported
Transporter 6 EPA ID:	Not reported
Transporter 7 EPA ID:	Not reported
Transporter 8 EPA ID:	Not reported
Transporter 9 EPA ID:	Not reported
Transporter 10 EPA ID:	Not reported
Date Trans1 Transported Waste:	Not reported
Date Trans2 Transported Waste:	Not reported
Date Trans3 Transported Waste:	Not reported
Date Trans4 Transported Waste:	Not reported
Date Trans5 Transported Waste:	Not reported
Date Trans6 Transported Waste:	Not reported
Date Trans7 Transported Waste:	Not reported
Date Trans8 Transported Waste:	Not reported
Date Trans9 Transported Waste:	Not reported
Date Trans10 Transported Waste:	Not reported
Date TSDF Received Waste:	Not reported
TSDF EPA Facility Name:	Not reported
QTY Units:	Not reported
Transporter SEQ ID:	Not reported
Transporter-1 Date:	Not reported
Waste SEQ ID:	Not reported
Waste Type Code 2:	Not reported
Waste Type Code 3:	Not reported
Waste Type Code 4:	Not reported
Waste Type Code 5:	Not reported
Waste Type Code 6:	Not reported
Date Accepted:	Not reported
Manifest Discrepancy Type:	Not reported
Data Entry Number:	Not reported
Was Load Rejected:	BROOKLYN 11201
Reason Load Was Rejected:	Not reported

Waste:

Manifest Year:	Not reported
Waste Code:	D008
Hand Code:	Not reported
Quantity:	614.00 Pounds

Manifest Number:	001056281GBF
EPA ID:	NYR000027821
Date Shipped:	11/03/2009
TSDF EPA ID:	NJD002200046
Transporter EPA ID:	NJ0000027193
Transporter 2 EPA ID:	Not reported
Transporter 3 EPA ID:	Not reported
Transporter 4 EPA ID:	Not reported
Transporter 5 EPA ID:	Not reported
Transporter 6 EPA ID:	Not reported
Transporter 7 EPA ID:	Not reported
Transporter 8 EPA ID:	Not reported
Transporter 9 EPA ID:	Not reported
Transporter 10 EPA ID:	Not reported
Date Trans1 Transported Waste:	11/03/2009
Date Trans2 Transported Waste:	Not reported

NYCT-40 CONWAY STREET (Continued) **1001119495**

Date Trans3 Transported Waste:	Not reported
Date Trans4 Transported Waste:	Not reported
Date Trans5 Transported Waste:	Not reported
Date Trans6 Transported Waste:	Not reported
Date Trans7 Transported Waste:	Not reported
Date Trans8 Transported Waste:	Not reported
Date Trans9 Transported Waste:	Not reported
Date Trans10 Transported Waste:	Not reported
Date TSDF Received Waste:	11/03/2009
TSDF EPA Facility Name:	Not reported
QTY Units:	Not reported
Transporter SEQ ID:	Not reported
Transporter-1 Date:	Not reported
Waste SEQ ID:	Not reported
Waste Type Code 2:	Not reported
Waste Type Code 3:	Not reported
Waste Type Code 4:	Not reported
Waste Type Code 5:	Not reported
Waste Type Code 6:	Not reported
Date Accepted:	Not reported
Manifest Discrepancy Type:	Not reported
Data Entry Number:	Not reported
Was Load Rejected:	BROOKLYN 11201
Reason Load Was Rejected:	Not reported

Waste:

Manifest Year:	Not reported
Waste Code:	D008
Hand Code:	H111
Quantity:	206 P

Manifest Number:	003532983JJK
EPA ID:	NYR000027821
Date Shipped:	5/9/2013
TSDF EPA ID:	NJD002200046
Transporter EPA ID:	NJ0000027193
Transporter 2 EPA ID:	Not reported
Transporter 3 EPA ID:	Not reported
Transporter 4 EPA ID:	Not reported
Transporter 5 EPA ID:	Not reported
Transporter 6 EPA ID:	Not reported
Transporter 7 EPA ID:	Not reported
Transporter 8 EPA ID:	Not reported
Transporter 9 EPA ID:	Not reported
Transporter 10 EPA ID:	Not reported
Date Trans1 Transported Waste:	Not reported
Date Trans2 Transported Waste:	Not reported
Date Trans3 Transported Waste:	Not reported
Date Trans4 Transported Waste:	Not reported
Date Trans5 Transported Waste:	Not reported
Date Trans6 Transported Waste:	Not reported
Date Trans7 Transported Waste:	Not reported
Date Trans8 Transported Waste:	Not reported
Date Trans9 Transported Waste:	Not reported
Date Trans10 Transported Waste:	Not reported
Date TSDF Received Waste:	Not reported
TSDF EPA Facility Name:	Not reported

NYCT-40 CONWAY STREET (Continued) **1001119495**

QTY Units:	Not reported
Transporter SEQ ID:	Not reported
Transporter-1 Date:	Not reported
Waste SEQ ID:	Not reported
Waste Type Code 2:	Not reported
Waste Type Code 3:	Not reported
Waste Type Code 4:	Not reported
Waste Type Code 5:	Not reported
Waste Type Code 6:	Not reported
Date Accepted:	Not reported
Manifest Discrepancy Type:	Not reported
Data Entry Number:	Not reported
Was Load Rejected:	BROOKLYN 11201
Reason Load Was Rejected:	Not reported

Waste:

Manifest Year:	Not reported
Waste Code:	D008
Hand Code:	Not reported
Quantity:	403.00 Pounds

Manifest Number:	003537096JJK
EPA ID:	NYR000027821
Date Shipped:	6/30/2011
TSDF EPA ID:	NJD002200046
Transporter EPA ID:	NJ0000027193
Transporter 2 EPA ID:	Not reported
Transporter 3 EPA ID:	Not reported
Transporter 4 EPA ID:	Not reported
Transporter 5 EPA ID:	Not reported
Transporter 6 EPA ID:	Not reported
Transporter 7 EPA ID:	Not reported
Transporter 8 EPA ID:	Not reported
Transporter 9 EPA ID:	Not reported
Transporter 10 EPA ID:	Not reported
Date Trans1 Transported Waste:	Not reported
Date Trans2 Transported Waste:	Not reported
Date Trans3 Transported Waste:	Not reported
Date Trans4 Transported Waste:	Not reported
Date Trans5 Transported Waste:	Not reported
Date Trans6 Transported Waste:	Not reported
Date Trans7 Transported Waste:	Not reported
Date Trans8 Transported Waste:	Not reported
Date Trans9 Transported Waste:	Not reported
Date Trans10 Transported Waste:	Not reported
Date TSDF Received Waste:	Not reported
TSDF EPA Facility Name:	Not reported
QTY Units:	Not reported
Transporter SEQ ID:	Not reported
Transporter-1 Date:	Not reported
Waste SEQ ID:	Not reported
Waste Type Code 2:	Not reported
Waste Type Code 3:	Not reported
Waste Type Code 4:	Not reported
Waste Type Code 5:	Not reported
Waste Type Code 6:	Not reported
Date Accepted:	Not reported

NYCT-40 CONWAY STREET (Continued) **1001119495**

Manifest Discrepancy Type:	Not reported
Data Entry Number:	Not reported
Was Load Rejected:	BROOKLYN 11201
Reason Load Was Rejected:	Not reported

Waste:

Manifest Year:	Not reported
Waste Code:	D008
Hand Code:	H111
Quantity:	566.00 Pounds

Manifest Number:	008921479JJK
EPA ID:	NYR000027821
Date Shipped:	10/18/2012
TSDF EPA ID:	NJD002200046
Transporter EPA ID:	NJ0000027193
Transporter 2 EPA ID:	Not reported
Transporter 3 EPA ID:	Not reported
Transporter 4 EPA ID:	Not reported
Transporter 5 EPA ID:	Not reported
Transporter 6 EPA ID:	Not reported
Transporter 7 EPA ID:	Not reported
Transporter 8 EPA ID:	Not reported
Transporter 9 EPA ID:	Not reported
Transporter 10 EPA ID:	Not reported
Date Trans1 Transported Waste:	Not reported
Date Trans2 Transported Waste:	Not reported
Date Trans3 Transported Waste:	Not reported
Date Trans4 Transported Waste:	Not reported
Date Trans5 Transported Waste:	Not reported
Date Trans6 Transported Waste:	Not reported
Date Trans7 Transported Waste:	Not reported
Date Trans8 Transported Waste:	Not reported
Date Trans9 Transported Waste:	Not reported
Date Trans10 Transported Waste:	Not reported
Date TSDF Received Waste:	Not reported
TSDF EPA Facility Name:	Not reported
QTY Units:	Not reported
Transporter SEQ ID:	Not reported
Transporter-1 Date:	Not reported
Waste SEQ ID:	Not reported
Waste Type Code 2:	Not reported
Waste Type Code 3:	Not reported
Waste Type Code 4:	Not reported
Waste Type Code 5:	Not reported
Waste Type Code 6:	Not reported
Date Accepted:	Not reported
Manifest Discrepancy Type:	Not reported
Data Entry Number:	Not reported
Was Load Rejected:	BROOKLYN 11201
Reason Load Was Rejected:	Not reported

Waste:

Manifest Year:	Not reported
Waste Code:	D001
Hand Code:	Not reported
Quantity:	55.00 gallons

NYCT-40 CONWAY STREET (Continued) **1001119495**

Manifest Year:	Not reported
Waste Code:	D008
Hand Code:	Not reported
Quantity:	239.00 Pounds

Manifest Number:	001026842JJK
EPA ID:	NYR000027821
Date Shipped:	12/21/2007
TSDF EPA ID:	NJD002200046
Transporter EPA ID:	NJ0000027193
Transporter 2 EPA ID:	Not reported
Transporter 3 EPA ID:	Not reported
Transporter 4 EPA ID:	Not reported
Transporter 5 EPA ID:	Not reported
Transporter 6 EPA ID:	Not reported
Transporter 7 EPA ID:	Not reported
Transporter 8 EPA ID:	Not reported
Transporter 9 EPA ID:	Not reported
Transporter 10 EPA ID:	Not reported
Date Trans1 Transported Waste:	12/21/2007
Date Trans2 Transported Waste:	Not reported
Date Trans3 Transported Waste:	Not reported
Date Trans4 Transported Waste:	Not reported
Date Trans5 Transported Waste:	Not reported
Date Trans6 Transported Waste:	Not reported
Date Trans7 Transported Waste:	Not reported
Date Trans8 Transported Waste:	Not reported
Date Trans9 Transported Waste:	Not reported
Date Trans10 Transported Waste:	Not reported
Date TSDF Received Waste:	12/21/2007
TSDF EPA Facility Name:	Not reported
QTY Units:	Not reported
Transporter SEQ ID:	Not reported
Transporter-1 Date:	Not reported
Waste SEQ ID:	Not reported
Waste Type Code 2:	Not reported
Waste Type Code 3:	Not reported
Waste Type Code 4:	Not reported
Waste Type Code 5:	Not reported
Waste Type Code 6:	Not reported
Date Accepted:	Not reported
Manifest Discrepancy Type:	Not reported
Data Entry Number:	Not reported
Was Load Rejected:	BROOKLYN 11201
Reason Load Was Rejected:	Not reported

Manifest Number:	001031227JJK
EPA ID:	NYR000027821
Date Shipped:	05/23/2008
TSDF EPA ID:	NJD002200046
Transporter EPA ID:	NJ0000027193
Transporter 2 EPA ID:	Not reported
Transporter 3 EPA ID:	Not reported
Transporter 4 EPA ID:	Not reported
Transporter 5 EPA ID:	Not reported
Transporter 6 EPA ID:	Not reported

NYCT-40 CONWAY STREET (Continued) **1001119495**

Transporter 7 EPA ID:	Not reported
Transporter 8 EPA ID:	Not reported
Transporter 9 EPA ID:	Not reported
Transporter 10 EPA ID:	Not reported
Date Trans1 Transported Waste:	05/23/2008
Date Trans2 Transported Waste:	Not reported
Date Trans3 Transported Waste:	Not reported
Date Trans4 Transported Waste:	Not reported
Date Trans5 Transported Waste:	Not reported
Date Trans6 Transported Waste:	Not reported
Date Trans7 Transported Waste:	Not reported
Date Trans8 Transported Waste:	Not reported
Date Trans9 Transported Waste:	Not reported
Date Trans10 Transported Waste:	Not reported
Date TSDF Received Waste:	05/23/2008
TSDF EPA Facility Name:	Not reported
QTY Units:	Not reported
Transporter SEQ ID:	Not reported
Transporter-1 Date:	Not reported
Waste SEQ ID:	Not reported
Waste Type Code 2:	Not reported
Waste Type Code 3:	Not reported
Waste Type Code 4:	Not reported
Waste Type Code 5:	Not reported
Waste Type Code 6:	Not reported
Date Accepted:	Not reported
Manifest Discrepancy Type:	Not reported
Data Entry Number:	Not reported
Was Load Rejected:	BROOKLYN 11201
Reason Load Was Rejected:	Not reported

Waste:

Manifest Year:	Not reported
Waste Code:	D008
Hand Code:	H111
Quantity:	728 P

Manifest Year:	Not reported
Waste Code:	D001
Hand Code:	H061
Quantity:	220 G

Manifest Number:	001029918JJK
EPA ID:	NYR000027821
Date Shipped:	03/06/2007
TSDF EPA ID:	NJD002200046
Transporter EPA ID:	NJ0000027193
Transporter 2 EPA ID:	Not reported
Transporter 3 EPA ID:	Not reported
Transporter 4 EPA ID:	Not reported
Transporter 5 EPA ID:	Not reported
Transporter 6 EPA ID:	Not reported
Transporter 7 EPA ID:	Not reported
Transporter 8 EPA ID:	Not reported
Transporter 9 EPA ID:	Not reported
Transporter 10 EPA ID:	Not reported
Date Trans1 Transported Waste:	03/06/2007

NYCT-40 CONWAY STREET (Continued) **1001119495**

Date Trans2 Transported Waste:	Not reported
Date Trans3 Transported Waste:	Not reported
Date Trans4 Transported Waste:	Not reported
Date Trans5 Transported Waste:	Not reported
Date Trans6 Transported Waste:	Not reported
Date Trans7 Transported Waste:	Not reported
Date Trans8 Transported Waste:	Not reported
Date Trans9 Transported Waste:	Not reported
Date Trans10 Transported Waste:	Not reported
Date TSDF Received Waste:	03/06/2007
TSDF EPA Facility Name:	Not reported
QTY Units:	Not reported
Transporter SEQ ID:	Not reported
Transporter-1 Date:	Not reported
Waste SEQ ID:	Not reported
Waste Type Code 2:	Not reported
Waste Type Code 3:	Not reported
Waste Type Code 4:	Not reported
Waste Type Code 5:	Not reported
Waste Type Code 6:	Not reported
Date Accepted:	Not reported
Manifest Discrepancy Type:	Not reported
Data Entry Number:	Not reported
Was Load Rejected:	BROOKLYN 11201
Reason Load Was Rejected:	Not reported

Waste:

Manifest Year:	Not reported
Waste Code:	D001
Hand Code:	H06
Quantity:	13 G

Manifest Number:	006877335JJK
EPA ID:	NYR000027821
Date Shipped:	09/28/2010
TSDF EPA ID:	NJD002200046
Transporter EPA ID:	NJ0000027193
Transporter 2 EPA ID:	Not reported
Transporter 3 EPA ID:	Not reported
Transporter 4 EPA ID:	Not reported
Transporter 5 EPA ID:	Not reported
Transporter 6 EPA ID:	Not reported
Transporter 7 EPA ID:	Not reported
Transporter 8 EPA ID:	Not reported
Transporter 9 EPA ID:	Not reported
Transporter 10 EPA ID:	Not reported
Date Trans1 Transported Waste:	09/28/2010
Date Trans2 Transported Waste:	Not reported
Date Trans3 Transported Waste:	Not reported
Date Trans4 Transported Waste:	Not reported
Date Trans5 Transported Waste:	Not reported
Date Trans6 Transported Waste:	Not reported
Date Trans7 Transported Waste:	Not reported
Date Trans8 Transported Waste:	Not reported
Date Trans9 Transported Waste:	Not reported
Date Trans10 Transported Waste:	Not reported
Date TSDF Received Waste:	09/28/2010

NYCT-40 CONWAY STREET (Continued) **1001119495**

TSDF EPA Facility Name:	Not reported
QTY Units:	Not reported
Transporter SEQ ID:	Not reported
Transporter-1 Date:	Not reported
Waste SEQ ID:	Not reported
Waste Type Code 2:	Not reported
Waste Type Code 3:	Not reported
Waste Type Code 4:	Not reported
Waste Type Code 5:	Not reported
Waste Type Code 6:	Not reported
Date Accepted:	Not reported
Manifest Discrepancy Type:	Not reported
Data Entry Number:	Not reported
Was Load Rejected:	BROOKLYN 11201
Reason Load Was Rejected:	Not reported

Waste:

Manifest Year:	Not reported
Waste Code:	D008
Hand Code:	H111
Quantity:	418 P

Manifest Number:	NJA5082716
EPA ID:	NYR000027821
Date Shipped:	07/27/2004
TSDF EPA ID:	NJD002200046
Transporter EPA ID:	NJ0000027193
Transporter 2 EPA ID:	Not reported
Transporter 3 EPA ID:	Not reported
Transporter 4 EPA ID:	Not reported
Transporter 5 EPA ID:	Not reported
Transporter 6 EPA ID:	Not reported
Transporter 7 EPA ID:	Not reported
Transporter 8 EPA ID:	Not reported
Transporter 9 EPA ID:	Not reported
Transporter 10 EPA ID:	Not reported
Date Trans1 Transported Waste:	07/27/2004
Date Trans2 Transported Waste:	Not reported
Date Trans3 Transported Waste:	Not reported
Date Trans4 Transported Waste:	Not reported
Date Trans5 Transported Waste:	Not reported
Date Trans6 Transported Waste:	Not reported
Date Trans7 Transported Waste:	Not reported
Date Trans8 Transported Waste:	Not reported
Date Trans9 Transported Waste:	Not reported
Date Trans10 Transported Waste:	Not reported
Date TSDF Received Waste:	07/27/2004
TSDF EPA Facility Name:	Not reported
QTY Units:	Not reported
Transporter SEQ ID:	Not reported
Transporter-1 Date:	Not reported
Waste SEQ ID:	Not reported
Waste Type Code 2:	Not reported
Waste Type Code 3:	Not reported
Waste Type Code 4:	Not reported
Waste Type Code 5:	Not reported
Waste Type Code 6:	Not reported

NYCT-40 CONWAY STREET (Continued) **1001119495**

Date Accepted:	Not reported
Manifest Discrepancy Type:	Not reported
Data Entry Number:	08180421
Was Load Rejected:	BROOKLYN 11201
Reason Load Was Rejected:	Not reported
Manifest Number:	000959470GBF
EPA ID:	NYR000027821
Date Shipped:	03/17/2010
TSDF EPA ID:	NJD002200046
Transporter EPA ID:	NJ0000027193
Transporter 2 EPA ID:	Not reported
Transporter 3 EPA ID:	Not reported
Transporter 4 EPA ID:	Not reported
Transporter 5 EPA ID:	Not reported
Transporter 6 EPA ID:	Not reported
Transporter 7 EPA ID:	Not reported
Transporter 8 EPA ID:	Not reported
Transporter 9 EPA ID:	Not reported
Transporter 10 EPA ID:	Not reported
Date Trans1 Transported Waste:	03/17/2010
Date Trans2 Transported Waste:	Not reported
Date Trans3 Transported Waste:	Not reported
Date Trans4 Transported Waste:	Not reported
Date Trans5 Transported Waste:	Not reported
Date Trans6 Transported Waste:	Not reported
Date Trans7 Transported Waste:	Not reported
Date Trans8 Transported Waste:	Not reported
Date Trans9 Transported Waste:	Not reported
Date Trans10 Transported Waste:	Not reported
Date TSDF Received Waste:	03/17/2010
TSDF EPA Facility Name:	Not reported
QTY Units:	Not reported
Transporter SEQ ID:	Not reported
Transporter-1 Date:	Not reported
Waste SEQ ID:	Not reported
Waste Type Code 2:	Not reported
Waste Type Code 3:	Not reported
Waste Type Code 4:	Not reported
Waste Type Code 5:	Not reported
Waste Type Code 6:	Not reported
Date Accepted:	Not reported
Manifest Discrepancy Type:	Not reported
Data Entry Number:	Not reported
Was Load Rejected:	BROOKLYN 11201
Reason Load Was Rejected:	Not reported

Waste:

Manifest Year:	Not reported
Waste Code:	D008
Hand Code:	H111
Quantity:	380 P

Manifest Number:	NJA5254900
EPA ID:	NYR000027821
Date Shipped:	07/19/2005
TSDF EPA ID:	NJD002200046

NYCT-40 CONWAY STREET (Continued) **1001119495**

Transporter EPA ID:	NJ0000027193
Transporter 2 EPA ID:	Not reported
Transporter 3 EPA ID:	Not reported
Transporter 4 EPA ID:	Not reported
Transporter 5 EPA ID:	Not reported
Transporter 6 EPA ID:	Not reported
Transporter 7 EPA ID:	Not reported
Transporter 8 EPA ID:	Not reported
Transporter 9 EPA ID:	Not reported
Transporter 10 EPA ID:	Not reported
Date Trans1 Transported Waste:	07/19/2005
Date Trans2 Transported Waste:	Not reported
Date Trans3 Transported Waste:	Not reported
Date Trans4 Transported Waste:	Not reported
Date Trans5 Transported Waste:	Not reported
Date Trans6 Transported Waste:	Not reported
Date Trans7 Transported Waste:	Not reported
Date Trans8 Transported Waste:	Not reported
Date Trans9 Transported Waste:	Not reported
Date Trans10 Transported Waste:	Not reported
Date TSDF Received Waste:	07/19/2005
TSDF EPA Facility Name:	Not reported
QTY Units:	Not reported
Transporter SEQ ID:	Not reported
Transporter-1 Date:	Not reported
Waste SEQ ID:	Not reported
Waste Type Code 2:	Not reported
Waste Type Code 3:	Not reported
Waste Type Code 4:	Not reported
Waste Type Code 5:	Not reported
Waste Type Code 6:	Not reported
Date Accepted:	Not reported
Manifest Discrepancy Type:	Not reported
Data Entry Number:	08260521
Was Load Rejected:	BROOKLYN 11201
Reason Load Was Rejected:	Not reported

Manifest Number:	010407436JJK
EPA ID:	NYR000027821
Date Shipped:	7/25/2013
TSDF EPA ID:	NJD002200046
Transporter EPA ID:	NJ0000027193
Transporter 2 EPA ID:	Not reported
Transporter 3 EPA ID:	Not reported
Transporter 4 EPA ID:	Not reported
Transporter 5 EPA ID:	Not reported
Transporter 6 EPA ID:	Not reported
Transporter 7 EPA ID:	Not reported
Transporter 8 EPA ID:	Not reported
Transporter 9 EPA ID:	Not reported
Transporter 10 EPA ID:	Not reported
Date Trans1 Transported Waste:	Not reported
Date Trans2 Transported Waste:	Not reported
Date Trans3 Transported Waste:	Not reported
Date Trans4 Transported Waste:	Not reported
Date Trans5 Transported Waste:	Not reported
Date Trans6 Transported Waste:	Not reported

NYCT-40 CONWAY STREET (Continued) **1001119495**

Date Trans7 Transported Waste:	Not reported
Date Trans8 Transported Waste:	Not reported
Date Trans9 Transported Waste:	Not reported
Date Trans10 Transported Waste:	Not reported
Date TSDF Received Waste:	Not reported
TSDF EPA Facility Name:	Not reported
QTY Units:	Not reported
Transporter SEQ ID:	Not reported
Transporter-1 Date:	Not reported
Waste SEQ ID:	Not reported
Waste Type Code 2:	Not reported
Waste Type Code 3:	Not reported
Waste Type Code 4:	Not reported
Waste Type Code 5:	Not reported
Waste Type Code 6:	Not reported
Date Accepted:	Not reported
Manifest Discrepancy Type:	Not reported
Data Entry Number:	Not reported
Was Load Rejected:	BROOKLYN 11201
Reason Load Was Rejected:	Not reported

Waste:

Manifest Year:	Not reported
Waste Code:	D008
Hand Code:	Not reported
Quantity:	280.00 Pounds

Manifest Number:	003635022JJK
EPA ID:	NYR000027821
Date Shipped:	2/16/2012
TSDF EPA ID:	NJD002200046
Transporter EPA ID:	NJ0000027193
Transporter 2 EPA ID:	Not reported
Transporter 3 EPA ID:	Not reported
Transporter 4 EPA ID:	Not reported
Transporter 5 EPA ID:	Not reported
Transporter 6 EPA ID:	Not reported
Transporter 7 EPA ID:	Not reported
Transporter 8 EPA ID:	Not reported
Transporter 9 EPA ID:	Not reported
Transporter 10 EPA ID:	Not reported
Date Trans1 Transported Waste:	Not reported
Date Trans2 Transported Waste:	Not reported
Date Trans3 Transported Waste:	Not reported
Date Trans4 Transported Waste:	Not reported
Date Trans5 Transported Waste:	Not reported
Date Trans6 Transported Waste:	Not reported
Date Trans7 Transported Waste:	Not reported
Date Trans8 Transported Waste:	Not reported
Date Trans9 Transported Waste:	Not reported
Date Trans10 Transported Waste:	Not reported
Date TSDF Received Waste:	Not reported
TSDF EPA Facility Name:	Not reported
QTY Units:	Not reported
Transporter SEQ ID:	Not reported
Transporter-1 Date:	Not reported
Waste SEQ ID:	Not reported

NYCT-40 CONWAY STREET (Continued) **1001119495**

Waste Type Code 2:	Not reported
Waste Type Code 3:	Not reported
Waste Type Code 4:	Not reported
Waste Type Code 5:	Not reported
Waste Type Code 6:	Not reported
Date Accepted:	Not reported
Manifest Discrepancy Type:	Not reported
Data Entry Number:	Not reported
Was Load Rejected:	BROOKLYN 11201
Reason Load Was Rejected:	Not reported

Waste:

Manifest Year:	Not reported
Waste Code:	D008
Hand Code:	Not reported
Quantity:	654.00 Pounds

Manifest Number:	000958528GBF
EPA ID:	NYR000027821
Date Shipped:	9/25/2012
TSDF EPA ID:	NJD002200046
Transporter EPA ID:	NJ0000027193
Transporter 2 EPA ID:	Not reported
Transporter 3 EPA ID:	Not reported
Transporter 4 EPA ID:	Not reported
Transporter 5 EPA ID:	Not reported
Transporter 6 EPA ID:	Not reported
Transporter 7 EPA ID:	Not reported
Transporter 8 EPA ID:	Not reported
Transporter 9 EPA ID:	Not reported
Transporter 10 EPA ID:	Not reported
Date Trans1 Transported Waste:	Not reported
Date Trans2 Transported Waste:	Not reported
Date Trans3 Transported Waste:	Not reported
Date Trans4 Transported Waste:	Not reported
Date Trans5 Transported Waste:	Not reported
Date Trans6 Transported Waste:	Not reported
Date Trans7 Transported Waste:	Not reported
Date Trans8 Transported Waste:	Not reported
Date Trans9 Transported Waste:	Not reported
Date Trans10 Transported Waste:	Not reported
Date TSDF Received Waste:	Not reported
TSDF EPA Facility Name:	Not reported
QTY Units:	Not reported
Transporter SEQ ID:	Not reported
Transporter-1 Date:	Not reported
Waste SEQ ID:	Not reported
Waste Type Code 2:	Not reported
Waste Type Code 3:	Not reported
Waste Type Code 4:	Not reported
Waste Type Code 5:	Not reported
Waste Type Code 6:	Not reported
Date Accepted:	Not reported
Manifest Discrepancy Type:	Not reported
Data Entry Number:	Not reported
Was Load Rejected:	BROOKLYN 11201
Reason Load Was Rejected:	Not reported

NYCT-40 CONWAY STREET (Continued) **1001119495**

Waste:
Manifest Year: Not reported
Waste Code: D008
Hand Code: Not reported
Quantity: 177.00 Pounds

Manifest Number: 001053123GBF
EPA ID: NYR000027821
Date Shipped: 10/27/2010
TSDF EPA ID: NJD002200046
Transporter EPA ID: NJ0000027193
Transporter 2 EPA ID: Not reported
Transporter 3 EPA ID: Not reported
Transporter 4 EPA ID: Not reported
Transporter 5 EPA ID: Not reported
Transporter 6 EPA ID: Not reported
Transporter 7 EPA ID: Not reported
Transporter 8 EPA ID: Not reported
Transporter 9 EPA ID: Not reported
Transporter 10 EPA ID: Not reported
Date Trans1 Transported Waste: 10/27/2010
Date Trans2 Transported Waste: Not reported
Date Trans3 Transported Waste: Not reported
Date Trans4 Transported Waste: Not reported
Date Trans5 Transported Waste: Not reported
Date Trans6 Transported Waste: Not reported
Date Trans7 Transported Waste: Not reported
Date Trans8 Transported Waste: Not reported
Date Trans9 Transported Waste: Not reported
Date Trans10 Transported Waste: Not reported
Date TSDF Received Waste: 10/27/2010
TSDF EPA Facility Name: Not reported
QTY Units: Not reported
Transporter SEQ ID: Not reported
Transporter-1 Date: Not reported
Waste SEQ ID: Not reported
Waste Type Code 2: Not reported
Waste Type Code 3: Not reported
Waste Type Code 4: Not reported
Waste Type Code 5: Not reported
Waste Type Code 6: Not reported
Date Accepted: Not reported
Manifest Discrepancy Type: Not reported
Data Entry Number: Not reported
Was Load Rejected: BROOKLYN 11201
Reason Load Was Rejected: Not reported

Waste:
Manifest Year: Not reported
Waste Code: D008
Hand Code: H111
Quantity: 534 P

Manifest Number: 006877125JJK
EPA ID: NYR000027821

NYCT-40 CONWAY STREET (Continued) **1001119495**

Date Shipped:	07/22/2010
TSDF EPA ID:	NJD002200046
Transporter EPA ID:	NJ0000027193
Transporter 2 EPA ID:	Not reported
Transporter 3 EPA ID:	Not reported
Transporter 4 EPA ID:	Not reported
Transporter 5 EPA ID:	Not reported
Transporter 6 EPA ID:	Not reported
Transporter 7 EPA ID:	Not reported
Transporter 8 EPA ID:	Not reported
Transporter 9 EPA ID:	Not reported
Transporter 10 EPA ID:	Not reported
Date Trans1 Transported Waste:	07/22/2010
Date Trans2 Transported Waste:	Not reported
Date Trans3 Transported Waste:	Not reported
Date Trans4 Transported Waste:	Not reported
Date Trans5 Transported Waste:	Not reported
Date Trans6 Transported Waste:	Not reported
Date Trans7 Transported Waste:	Not reported
Date Trans8 Transported Waste:	Not reported
Date Trans9 Transported Waste:	Not reported
Date Trans10 Transported Waste:	Not reported
Date TSDF Received Waste:	07/22/2010
TSDF EPA Facility Name:	Not reported
QTY Units:	Not reported
Transporter SEQ ID:	Not reported
Transporter-1 Date:	Not reported
Waste SEQ ID:	Not reported
Waste Type Code 2:	Not reported
Waste Type Code 3:	Not reported
Waste Type Code 4:	Not reported
Waste Type Code 5:	Not reported
Waste Type Code 6:	Not reported
Date Accepted:	Not reported
Manifest Discrepancy Type:	Not reported
Data Entry Number:	Not reported
Was Load Rejected:	BROOKLYN 11201
Reason Load Was Rejected:	Not reported

Waste:

Manifest Year:	Not reported
Waste Code:	D008
Hand Code:	H111
Quantity:	398 P

Manifest Number:	NJA5253067
EPA ID:	NYR000027821
Date Shipped:	03/15/2005
TSDF EPA ID:	NJD002200046
Transporter EPA ID:	NJ0000027193
Transporter 2 EPA ID:	Not reported
Transporter 3 EPA ID:	Not reported
Transporter 4 EPA ID:	Not reported
Transporter 5 EPA ID:	Not reported
Transporter 6 EPA ID:	Not reported
Transporter 7 EPA ID:	Not reported
Transporter 8 EPA ID:	Not reported

NYCT-40 CONWAY STREET (Continued) **1001119495**

Transporter 9 EPA ID:	Not reported
Transporter 10 EPA ID:	Not reported
Date Trans1 Transported Waste:	03/15/2005
Date Trans2 Transported Waste:	Not reported
Date Trans3 Transported Waste:	Not reported
Date Trans4 Transported Waste:	Not reported
Date Trans5 Transported Waste:	Not reported
Date Trans6 Transported Waste:	Not reported
Date Trans7 Transported Waste:	Not reported
Date Trans8 Transported Waste:	Not reported
Date Trans9 Transported Waste:	Not reported
Date Trans10 Transported Waste:	Not reported
Date TSDF Received Waste:	03/15/2005
TSDF EPA Facility Name:	Not reported
QTY Units:	Not reported
Transporter SEQ ID:	Not reported
Transporter-1 Date:	Not reported
Waste SEQ ID:	Not reported
Waste Type Code 2:	Not reported
Waste Type Code 3:	Not reported
Waste Type Code 4:	Not reported
Waste Type Code 5:	Not reported
Waste Type Code 6:	Not reported
Date Accepted:	Not reported
Manifest Discrepancy Type:	Not reported
Data Entry Number:	05100522
Was Load Rejected:	BROOKLYN 11201
Reason Load Was Rejected:	Not reported

NY MANIFEST:

Country:	USA
EPA ID:	NYR000027821
Facility Status:	Not reported
Location Address 1:	40 CONWAY STREET
Code:	BP
Location Address 2:	BROOKLYN
Total Tanks:	Not reported
Location City:	BROOKLYN
Location State:	NY
Location Zip:	11207
Location Zip 4:	Not reported

NY MANIFEST:

EPAID:	NYR000027821
Mailing Name:	MTA NYCT - 40 CONWAY
Mailing Contact:	HOWARD MATZA
Mailing Address 1:	370 JAY STREET
Mailing Address 2:	Not reported
Mailing City:	BROOKLYN
Mailing State:	NY
Mailing Zip:	11201
Mailing Zip 4:	Not reported
Mailing Country:	USA
Mailing Phone:	7182434581

NYCT-40 CONWAY STREET (Continued) **1001119495**

NY MANIFEST:

Document ID:	Not reported
Manifest Status:	Not reported
seq:	Not reported
Year:	2018
Trans1 State ID:	NJD003812047
Trans2 State ID:	Not reported
Generator Ship Date:	05/01/2018
Trans1 Recv Date:	05/01/2018
Trans2 Recv Date:	Not reported
TSD Site Recv Date:	05/09/2018
Part A Recv Date:	Not reported
Part B Recv Date:	Not reported
Generator EPA ID:	NYR000027821
Trans1 EPA ID:	Not reported
Trans2 EPA ID:	Not reported
TSDF ID 1:	NJD002200046
TSDF ID 2:	Not reported
Manifest Tracking Number:	017955800JJK
Import Indicator:	N
Export Indicator:	N
Discr Quantity Indicator:	N
Discr Type Indicator:	N
Discr Residue Indicator:	N
Discr Partial Reject Indicator:	N
Discr Full Reject Indicator:	N
Manifest Ref Number:	Not reported
Alt Facility RCRA ID:	Not reported
Alt Facility Sign Date:	Not reported
MGMT Method Type Code:	H110
Waste Code:	Not reported
Waste Code:	Not reported
Waste Code:	Not reported
Waste Code:	Not reported
Waste Code:	Not reported
Waste Code:	Not reported
Quantity:	535
Units:	P - Pounds
Number of Containers:	8
Container Type:	DM - Metal drums, barrels
Handling Method:	T Chemical, physical, or biological treatment.
Specific Gravity:	1
Waste Code:	Not reported
Waste Code 1_2:	Not reported
Waste Code 1_3:	Not reported
Waste Code 1_4:	D008
Waste Code 1_5:	Not reported
Waste Code 1_6:	Not reported

Click this hyperlink while viewing on your computer to access
11 additional NY MANIFEST: record(s) in the EDR Site Report.

L99 **CON EDISON** **NY MANIFEST** **S119077087**
ESE **44 GEORGIA AVE** **N/A**
1/8-1/4 **BROOKLYN, NY 11207**
0.162 mi.
858 ft. **Site 6 of 11 in cluster L**

Relative:
Lower

Actual:
60 ft.

NY MANIFEST:

Country:	USA
EPA ID:	NYP004820326
Facility Status:	Not reported
Location Address 1:	OPP 44 GEORGIA AVE
Code:	BP
Location Address 2:	SB 26258
Total Tanks:	Not reported
Location City:	BROOKLYN
Location State:	NY
Location Zip:	Not reported
Location Zip 4:	Not reported

NY MANIFEST:

EPAID:	NYP004820326
Mailing Name:	CON EDISON
Mailing Contact:	DENNIS HUACON
Mailing Address 1:	4 IRVING PL 15TH FL
Mailing Address 2:	Not reported
Mailing City:	NEW YORK
Mailing State:	NY
Mailing Zip:	10003
Mailing Zip 4:	Not reported
Mailing Country:	USA
Mailing Phone:	2124603770

NY MANIFEST:

Document ID:	Not reported
Manifest Status:	Not reported
seq:	Not reported
Year:	2015
Trans1 State ID:	NJ0000027193
Trans2 State ID:	Not reported
Generator Ship Date:	08/07/2015
Trans1 Recv Date:	08/07/2015
Trans2 Recv Date:	Not reported
TSD Site Recv Date:	08/11/2015
Part A Recv Date:	Not reported
Part B Recv Date:	Not reported
Generator EPA ID:	NYP004820326
Trans1 EPA ID:	Not reported
Trans2 EPA ID:	Not reported
TSDF ID 1:	NJD002200046
TSDF ID 2:	Not reported
Manifest Tracking Number:	014472974JJK
Import Indicator:	N
Export Indicator:	N
Discr Quantity Indicator:	N
Discr Type Indicator:	N
Discr Residue Indicator:	N
Discr Partial Reject Indicator:	N
Discr Full Reject Indicator:	N
Manifest Ref Number:	Not reported

CON EDISON (Continued) **S119077087**

Alt Facility RCRA ID:	Not reported
Alt Facility Sign Date:	Not reported
MGMT Method Type Code:	H110
Waste Code:	Not reported
Waste Code:	Not reported
Waste Code:	Not reported
Waste Code:	Not reported
Waste Code:	Not reported
Waste Code:	Not reported
Quantity:	1500
Units:	P - Pounds
Number of Containers:	1
Container Type:	TT - Cargo tank, tank trucks
Handling Method:	T Chemical, physical, or biological treatment.
Specific Gravity:	1
Waste Code:	D008
Waste Code 1_2:	Not reported
Waste Code 1_3:	Not reported
Waste Code 1_4:	Not reported
Waste Code 1_5:	Not reported
Waste Code 1_6:	Not reported

Click this hyperlink while viewing on your computer to access
-1 additional NY MANIFEST: record(s) in the EDR Site Report.

L100 **CON EDISON** **RCRA NonGen / NLR** **1019906374**
ESE **44 GEORGIA AVE** **FINDS** **NYP004820326**
1/8-1/4 **BROOKLYN, NY 11207** **ECHO**
0.162 mi.
858 ft. **Site 7 of 11 in cluster L**

Relative: **Lower**

Actual: **60 ft.**

RCRA NonGen / NLR:

Date form received by agency:	08/07/2015
Facility name:	CON EDISON
Facility address:	44 GEORGIA AVE BROOKLYN, NY 11207
EPA ID:	NYP004820326
Mailing address:	IRVING PL 15TH FL NE NEW YORK, NY 10003
Contact:	THOMAS TEELING
Contact address:	Not reported Not reported
Contact country:	Not reported
Contact telephone:	212-460-3770
Contact email:	Not reported
EPA Region:	02
Classification:	Non-Generator
Description:	Handler: Non-Generators do not presently generate hazardous waste

Handler Activities Summary:

U.S. importer of hazardous waste:	No
Mixed waste (haz. and radioactive):	No
Recycler of hazardous waste:	No
Transporter of hazardous waste:	No
Treater, storer or disposer of HW:	No
Underground injection activity:	No

CON EDISON (Continued) **1019906374**

On-site burner exemption:	No
Furnace exemption:	No
Used oil fuel burner:	No
Used oil processor:	No
User oil refiner:	No
Used oil fuel marketer to burner:	No
Used oil Specification marketer:	No
Used oil transfer facility:	No
Used oil transporter:	No

Historical Generators:

Date form received by agency:	08/07/2015
Site name:	CON EDISON
Classification:	Large Quantity Generator
Violation Status:	No violations found

FINDS:

Registry ID: 110069649278

Environmental Interest/Information System

RCRAInfo is a national information system that supports the Resource Conservation and Recovery Act (RCRA) program through the tracking of events and activities related to facilities that generate, transport, and treat, store, or dispose of hazardous waste. RCRAInfo allows RCRA program staff to track the notification, permit, compliance, and corrective action activities required under RCRA.

Click this hyperlink while viewing on your computer to access additional FINDS: detail in the EDR Site Report.

ECHO:

Envid:	1019906374
Registry ID:	110069649278
DFR URL:	http://echo.epa.gov/detailed-facility-report?fid=110069649278

L101 **CON EDISON** **NJ MANIFEST** **S120675138**
ESE **44 GEORGIA AVE** **N/A**
1/8-1/4 **BROOKLYN, NY 11207**
0.162 mi.
858 ft. **Site 8 of 11 in cluster L**

Relative: **Lower**

Actual: **60 ft.**

NJ MANIFEST:

EPA Id:	NYP004820326
Mail Address:	IRVING PL 15TH FL NE
Mail City/State/Zip:	NEW YORK, NY 10003
Facility Phone:	Not reported
Emergency Phone:	Not reported
Contact:	THOMAS TEELING
Comments:	Not reported
SIC Code:	Not reported
County:	NY047
Municipal:	Not reported
Previous EPA Id:	Not reported
Gen Flag:	Not reported

CON EDISON (Continued) **S120675138**

Trans Flag:	Not reported
TSDF Flag:	Not reported
Name Change:	Not reported
Date Change:	Not reported

Manifest:

Manifest Number:	014472974JJK
EPA ID:	NYP004820326
Date Shipped:	8/7/2015
TSDF EPA ID:	NJD002200046
Transporter EPA ID:	NJ0000027193
Transporter 2 EPA ID:	Not reported
Transporter 3 EPA ID:	Not reported
Transporter 4 EPA ID:	Not reported
Transporter 5 EPA ID:	Not reported
Transporter 6 EPA ID:	Not reported
Transporter 7 EPA ID:	Not reported
Transporter 8 EPA ID:	Not reported
Transporter 9 EPA ID:	Not reported
Transporter 10 EPA ID:	Not reported
Date Trans1 Transported Waste:	Not reported
Date Trans2 Transported Waste:	Not reported
Date Trans3 Transported Waste:	Not reported
Date Trans4 Transported Waste:	Not reported
Date Trans5 Transported Waste:	Not reported
Date Trans6 Transported Waste:	Not reported
Date Trans7 Transported Waste:	Not reported
Date Trans8 Transported Waste:	Not reported
Date Trans9 Transported Waste:	Not reported
Date Trans10 Transported Waste:	Not reported
Date TSDF Received Waste:	Not reported
TSDF EPA Facility Name:	Not reported
QTY Units:	Not reported
Transporter SEQ ID:	Not reported
Transporter-1 Date:	Not reported
Waste SEQ ID:	Not reported
Waste Type Code 2:	Not reported
Waste Type Code 3:	Not reported
Waste Type Code 4:	Not reported
Waste Type Code 5:	Not reported
Waste Type Code 6:	Not reported
Date Accepted:	Not reported
Manifest Discrepancy Type:	Not reported
Data Entry Number:	Not reported
Was Load Rejected:	NEW YORK, NY 10003
Reason Load Was Rejected:	Not reported

N102 **SOLID GOLD TOWING INC.** **NY UST** **U002259356**
NW **1960 BROADWAY** **NY Spills** **N/A**
1/8-1/4 **BROOKLYN, NY 11207**
0.164 mi.
866 ft. **Site 1 of 3 in cluster N**

Relative:
Higher

Actual:
88 ft.

UST:

Id/Status:	2-482099 / Unregulated/Closed
Program Type:	PBS
Region:	STATE
DEC Region:	2
Expiration Date:	N/A
UTM X:	592579.45137
UTM Y:	4503698.80840
Site Type:	Trucking/Transportation/Fleet Operation

Affiliation Records:

Site Id:	21587
Affiliation Type:	Facility Operator
Company Name:	SOLID GOLD TOWING INC.
Contact Type:	Not reported
Contact Name:	FLOYD BERMUDEZ
Address1:	Not reported
Address2:	Not reported
City:	Not reported
State:	NY
Zip Code:	Not reported
Country Code:	001
Phone:	(718) 257-1556
EMail:	Not reported
Fax Number:	Not reported
Modified By:	NRLOMBAR
Date Last Modified:	2009-05-21

Site Id:	21587
Affiliation Type:	Emergency Contact
Company Name:	SOLID GOLD TOWING INC.
Contact Type:	Not reported
Contact Name:	DANIEL DANNER
Address1:	Not reported
Address2:	Not reported
City:	Not reported
State:	NN
Zip Code:	Not reported
Country Code:	999
Phone:	(718) 763-4791
EMail:	Not reported
Fax Number:	Not reported
Modified By:	NRLOMBAR
Date Last Modified:	2009-05-21

Site Id:	21587
Affiliation Type:	Facility Owner
Company Name:	FRANK PETROSINO
Contact Type:	Not reported
Contact Name:	Not reported
Address1:	2744 DEVON COURT
Address2:	Not reported
City:	DELRAY BEACH
State:	FL

SOLID GOLD TOWING INC. (Continued) **U002259356**

Zip Code:	33445
Country Code:	001
Phone:	(561) 498-7835
EMail:	Not reported
Fax Number:	Not reported
Modified By:	NRLOMBAR
Date Last Modified:	2009-07-09

Site Id:	21587
Affiliation Type:	Mail Contact
Company Name:	FRANK PETROSINO
Contact Type:	Not reported
Contact Name:	Not reported
Address1:	2744 DEVON COURT
Address2:	Not reported
City:	DELRAY BEACH
State:	FL
Zip Code:	33445
Country Code:	001
Phone:	(561) 498-7835
EMail:	Not reported
Fax Number:	Not reported
Modified By:	NRLOMBAR
Date Last Modified:	2009-07-09

Tank Info:

Tank Number:	001
Tank ID:	39245
Tank Status:	Closed - Removed
Material Name:	Closed - Removed
Capacity Gallons:	3000
Install Date:	04/23/1994
Date Tank Closed:	12/07/2011
Registered:	True
Tank Location:	Underground
Tank Type:	Steel/carbon steel
Material Code:	0008
Common Name of Substance:	Diesel

Tightness Test Method:	21
Date Test:	09/01/2004
Next Test Date:	Not reported
Pipe Model:	Not reported
Modified By:	LXZIELIN
Last Modified:	04/14/2017

Equipment Records:

G03 - Tank Secondary Containment - Vault (w/o access)
I00 - Overfill - None
A00 - Tank Internal Protection - None
D01 - Pipe Type - Steel/Carbon Steel/Iron
B00 - Tank External Protection - None
C00 - Pipe Location - No Piping
F00 - Pipe External Protection - None
H04 - Tank Leak Detection - Groundwater Well

SOLID GOLD TOWING INC. (Continued) **U002259356**

Tank Number:	002
Tank ID:	39246
Tank Status:	Closed - Removed
Material Name:	Closed - Removed
Capacity Gallons:	3000
Install Date:	Not reported
Date Tank Closed:	12/07/2011
Registered:	True
Tank Location:	Underground
Tank Type:	Steel/carbon steel
Material Code:	0008
Common Name of Substance:	Diesel
Tightness Test Method:	21
Date Test:	09/01/2004
Next Test Date:	Not reported
Pipe Model:	Not reported
Modified By:	LXZIELIN
Last Modified:	04/14/2017

Equipment Records:

B00 - Tank External Protection - None
C00 - Pipe Location - No Piping
F00 - Pipe External Protection - None
H04 - Tank Leak Detection - Groundwater Well
G03 - Tank Secondary Containment - Vault (w/o access)
I00 - Overfill - None
A00 - Tank Internal Protection - None
D01 - Pipe Type - Steel/Carbon Steel/Iron

SPILLS:

Facility ID:	1008292
Facility Type:	ER
Spill Number:	1008292
DER Facility ID:	396791
Site ID:	441770
DEC Region:	2
Closed Date:	2011-01-05
Spill Cause:	Equipment Failure
Spill Class:	D4
SWIS:	2401
Spill Date:	2010-11-08
Investigator:	RMPIPER
Referred To:	Not reported
Reported to Dept:	2010-11-08
CID:	Not reported
Water Affected:	Not reported
Spill Source:	Commercial/Industrial
Spill Notifier:	Other
Cleanup Ceased:	Not reported
Cleanup Meets Std:	False
Last Inspection:	Not reported
Recommended Penalty:	False
UST Trust:	False
Remediation Phase:	0
Date Entered In Computer:	2010-11-08
Spill Record Last Update:	2011-01-05

SOLID GOLD TOWING INC. (Continued) **U002259356**

Spiller Name:	Not reported
Spiller Company:	SOLID GOLD TOWING
Spiller Address:	Not reported
Spiller Company:	999
Contact Name:	JESSICA REALMUTO
DEC Memo:	"11/08/10- Zhune spoke to Jessica Realmuto 631-360-8901 from Windmill oil Tank Service. She said They are in the process to abandoned two UST 3000-gallons. They found contamination. She will ask someone to call back for more details. Lee- Windmill- 516- 330 -8170"
Remarks:	"company moving tank and noticed spill - cleanup pending"

All Materials:

Site ID:	441770
Operable Unit ID:	1192314
Operable Unit:	01
Material ID:	2187596
Material Code:	0001A
Material Name:	#2 fuel oil
Case No.:	Not reported
Material FA:	Petroleum
Quantity:	Not reported
Units:	Not reported
Recovered:	Not reported
Oxygenate:	Not reported

O103 **CON ED** **NY MANIFEST** **S119076948**
NNE **1716 BUSHWICK AVE** **N/A**
1/8-1/4 **BROOKLYN, NY 11207**
0.164 mi.
866 ft. **Site 1 of 5 in cluster O**

Relative:
Higher

Actual:
91 ft.

NY MANIFEST:

Country:	USA
EPA ID:	NYP004817219
Facility Status:	Not reported
Location Address 1:	1761 BUSHWICK AVE
Code:	BP
Location Address 2:	SB 35041
Total Tanks:	Not reported
Location City:	BROOKLYN
Location State:	NY
Location Zip:	11207
Location Zip 4:	Not reported

NY MANIFEST:

EPAID:	NYP004817219
Mailing Name:	CON ED
Mailing Contact:	TOM TEELING
Mailing Address 1:	4 IRVING PLACE - 15TH FLOOR
Mailing Address 2:	Not reported
Mailing City:	NEW YORK
Mailing State:	NY
Mailing Zip:	10003
Mailing Zip 4:	Not reported
Mailing Country:	USA
Mailing Phone:	2124603770

CON ED (Continued) **S119076948**

NY MANIFEST:

Document ID:	Not reported
Manifest Status:	Not reported
seq:	Not reported
Year:	2015
Trans1 State ID:	NJ0000027193
Trans2 State ID:	Not reported
Generator Ship Date:	08/03/2015
Trans1 Recv Date:	08/03/2015
Trans2 Recv Date:	Not reported
TSD Site Recv Date:	08/06/2015
Part A Recv Date:	Not reported
Part B Recv Date:	Not reported
Generator EPA ID:	NYP004817219
Trans1 EPA ID:	Not reported
Trans2 EPA ID:	Not reported
TSDF ID 1:	NJD002200046
TSDF ID 2:	Not reported
Manifest Tracking Number:	014472959JJK
Import Indicator:	N
Export Indicator:	N
Discr Quantity Indicator:	N
Discr Type Indicator:	N
Discr Residue Indicator:	N
Discr Partial Reject Indicator:	N
Discr Full Reject Indicator:	N
Manifest Ref Number:	Not reported
Alt Facility RCRA ID:	Not reported
Alt Facility Sign Date:	Not reported
MGMT Method Type Code:	H110
Waste Code:	Not reported
Waste Code:	Not reported
Waste Code:	Not reported
Waste Code:	Not reported
Waste Code:	Not reported
Waste Code:	Not reported
Quantity:	1000
Units:	P - Pounds
Number of Containers:	1
Container Type:	TT - Cargo tank, tank trucks
Handling Method:	T Chemical, physical, or biological treatment.
Specific Gravity:	1
Waste Code:	D008
Waste Code 1_2:	Not reported
Waste Code 1_3:	Not reported
Waste Code 1_4:	Not reported
Waste Code 1_5:	Not reported
Waste Code 1_6:	Not reported

Click this hyperlink while viewing on your computer to access
-1 additional NY MANIFEST: record(s) in the EDR Site Report.

O104 **CON EDISON** **NJ MANIFEST** **S120674850**
NNE **1716 BUSHWICK AVE** **N/A**
1/8-1/4 **BROOKLYN, NY 11207**
0.164 mi.
866 ft. **Site 2 of 5 in cluster O**

Relative:
Higher

Actual:
91 ft.

NJ MANIFEST:

EPA Id:	NYP004817219
Mail Address:	IRVING PL 15TH FL NE
Mail City/State/Zip:	NEW YORK, NY 10003
Facility Phone:	Not reported
Emergency Phone:	Not reported
Contact:	THOMAS TEELING
Comments:	Not reported
SIC Code:	Not reported
County:	NY047
Municipal:	Not reported
Previous EPA Id:	Not reported
Gen Flag:	Not reported
Trans Flag:	Not reported
TSDF Flag:	Not reported
Name Change:	Not reported
Date Change:	Not reported

Manifest:

Manifest Number:	014472959JJK
EPA ID:	NYP004817219
Date Shipped:	8/3/2015
TSDF EPA ID:	NJD002200046
Transporter EPA ID:	NJ0000027193
Transporter 2 EPA ID:	Not reported
Transporter 3 EPA ID:	Not reported
Transporter 4 EPA ID:	Not reported
Transporter 5 EPA ID:	Not reported
Transporter 6 EPA ID:	Not reported
Transporter 7 EPA ID:	Not reported
Transporter 8 EPA ID:	Not reported
Transporter 9 EPA ID:	Not reported
Transporter 10 EPA ID:	Not reported
Date Trans1 Transported Waste:	Not reported
Date Trans2 Transported Waste:	Not reported
Date Trans3 Transported Waste:	Not reported
Date Trans4 Transported Waste:	Not reported
Date Trans5 Transported Waste:	Not reported
Date Trans6 Transported Waste:	Not reported
Date Trans7 Transported Waste:	Not reported
Date Trans8 Transported Waste:	Not reported
Date Trans9 Transported Waste:	Not reported
Date Trans10 Transported Waste:	Not reported
Date TSDF Received Waste:	Not reported
TSDF EPA Facility Name:	Not reported
QTY Units:	Not reported
Transporter SEQ ID:	Not reported
Transporter-1 Date:	Not reported
Waste SEQ ID:	Not reported
Waste Type Code 2:	Not reported
Waste Type Code 3:	Not reported
Waste Type Code 4:	Not reported
Waste Type Code 5:	Not reported
Waste Type Code 6:	Not reported

CON EDISON (Continued) **S120674850**

Date Accepted:	Not reported
Manifest Discrepancy Type:	Not reported
Data Entry Number:	Not reported
Was Load Rejected:	NEW YORK, NY 10003
Reason Load Was Rejected:	Not reported

O105 **CON EDISON** **RCRA NonGen / NLR** **1019906095**
NNE **1716 BUSHWICK AVE** **FINDS** **NYP004817219**
1/8-1/4 **BROOKLYN, NY 11207** **ECHO**
0.164 mi.
866 ft. **Site 3 of 5 in cluster O**

Relative:
Higher

Actual:
91 ft.

RCRA NonGen / NLR:

Date form received by agency:	08/03/2015
Facility name:	CON EDISON
Facility address:	1716 BUSHWICK AVE BROOKLYN, NY 11207
EPA ID:	NYP004817219
Mailing address:	IRVING PL 15TH FL NE NEW YORK, NY 10003
Contact:	THOMAS TEELING
Contact address:	Not reported Not reported
Contact country:	Not reported
Contact telephone:	212-460-3770
Contact email:	Not reported
EPA Region:	02
Classification:	Non-Generator
Description:	Handler: Non-Generators do not presently generate hazardous waste

Handler Activities Summary:

U.S. importer of hazardous waste:	No
Mixed waste (haz. and radioactive):	No
Recycler of hazardous waste:	No
Transporter of hazardous waste:	No
Treater, storer or disposer of HW:	No
Underground injection activity:	No
On-site burner exemption:	No
Furnace exemption:	No
Used oil fuel burner:	No
Used oil processor:	No
User oil refiner:	No
Used oil fuel marketer to burner:	No
Used oil Specification marketer:	No
Used oil transfer facility:	No
Used oil transporter:	No

Historical Generators:

Date form received by agency:	08/03/2015
Site name:	CON EDISON
Classification:	Large Quantity Generator

Violation Status: No violations found

FINDS:

CON EDISON (Continued) **1019906095**

Registry ID: 110069703592

Environmental Interest/Information System
RCRAInfo is a national information system that supports the Resource Conservation and Recovery Act (RCRA) program through the tracking of events and activities related to facilities that generate, transport, and treat, store, or dispose of hazardous waste. RCRAInfo allows RCRA program staff to track the notification, permit, compliance, and corrective action activities required under RCRA.

Click this hyperlink while viewing on your computer to access additional FINDS: detail in the EDR Site Report.

ECHO:
Envid: 1019906095
Registry ID: 110069703592
DFR URL: http://echo.epa.gov/detailed-facility-report?fid=110069703592

O106 **EAST NEW YORK CMF** **NY AST** **A100293853**
NE **1730 BUSHWICK AVENUE** **N/A**
1/8-1/4 **BROOKLYN, NY 11207**
0.164 mi.
868 ft. **Site 4 of 5 in cluster O**

Relative:
Higher

Actual:
85 ft.

AST:
Region: STATE
DEC Region: 2
Site Status: Active
Facility Id: 2-609106
Program Type: PBS
UTM X: 592961.38034
UTM Y: 4503730.81283
Expiration Date: 07/16/2018
Site Type: Trucking/Transportation/Fleet Operation

Affiliation Records:
Site Id: 30952
Affiliation Type: Facility Owner
Company Name: NEW YORK CITY TRANSIT AUTHORITY
Contact Type: Not reported
Contact Name: Not reported
Address1: 2 BROADWAY
Address2: Not reported
City: NEW YORK
State: NY
Zip Code: 10004
Country Code: 001
Phone: (646) 252-5777
EMail: Not reported
Fax Number: Not reported
Modified By: MXLAY
Date Last Modified: 2017-01-25

Site Id: 30952
Affiliation Type: Emergency Contact
Company Name: NEW YORK CITY TRANSIT
Contact Type: Not reported

EAST NEW YORK CMF (Continued) **A100293853**

Contact Name:	BUS COMMAND CENTER
Address1:	Not reported
Address2:	Not reported
City:	Not reported
State:	NN
Zip Code:	Not reported
Country Code:	999
Phone:	(718) 927-7777
EMail:	Not reported
Fax Number:	Not reported
Modified By:	ACDANIEL
Date Last Modified:	2017-08-22

Site Id:	30952
Affiliation Type:	Mail Contact
Company Name:	NEW YORK CITY TRANSIT
Contact Type:	Not reported
Contact Name:	FRANCINE OCAMPO
Address1:	2 BROADWAY
Address2:	27TH FLR
City:	NEW YORK
State:	NY
Zip Code:	10004
Country Code:	001
Phone:	(646) 252-5777
EMail:	FRANCINE.OCAMPO@NYCT.COM
Fax Number:	Not reported
Modified By:	MXLAY
Date Last Modified:	2017-01-25

Site Id:	30952
Affiliation Type:	Facility Operator
Company Name:	EAST NEW YORK CMF
Contact Type:	Not reported
Contact Name:	BRENDAN CREIGHTON
Address1:	Not reported
Address2:	Not reported
City:	Not reported
State:	NN
Zip Code:	Not reported
Country Code:	001
Phone:	(718) 927-7648
EMail:	Not reported
Fax Number:	Not reported
Modified By:	DAFRANCI
Date Last Modified:	2016-10-12

Tank Info:

Tank Number:	W/O-1
Tank Id:	66449
Material Code:	0022
Common Name of Substance:	Waste Oil/Used Oil

Equipment Records:

G01 - Tank Secondary Containment - Diking (Aboveground)

EAST NEW YORK CMF (Continued) **A100293853**

L00 - Piping Leak Detection - None
E00 - Piping Secondary Containment - None
I02 - Overfill - High Level Alarm
K01 - Spill Prevention - Catch Basin
C01 - Pipe Location - Aboveground
I04 - Overfill - Product Level Gauge (A/G)
J00 - Dispenser - None
G12 - Tank Secondary Containment - Double-Walled (AG only)
A00 - Tank Internal Protection - None
B01 - Tank External Protection - Painted/Asphalt Coating
D01 - Pipe Type - Steel/Carbon Steel/Iron
F01 - Pipe External Protection - Painted/Asphalt Coating
H01 - Tank Leak Detection - Interstitial - Electronic Monitoring

Tank Location: 3
Tank Type: Steel/Carbon Steel/Iron
Tank Status: In Service
Pipe Model: Not reported
Install Date: 02/01/1999
Capacity Gallons: 500
Tightness Test Method: -
Date Test: Not reported
Next Test Date: Not reported
Date Tank Closed: Not reported
Register: True
Modified By: MXLAY
Last Modified: 04/14/2017
Material Name: waste oil/used oil

Tank Number: W/O-2
Tank Id: 66450
Material Code: 0022
Common Name of Substance: Waste Oil/Used Oil

Equipment Records:

G01 - Tank Secondary Containment - Diking (Aboveground)
L00 - Piping Leak Detection - None
G12 - Tank Secondary Containment - Double-Walled (AG only)
C01 - Pipe Location - Aboveground
I04 - Overfill - Product Level Gauge (A/G)
J00 - Dispenser - None
E00 - Piping Secondary Containment - None
I02 - Overfill - High Level Alarm
K01 - Spill Prevention - Catch Basin
A00 - Tank Internal Protection - None
B01 - Tank External Protection - Painted/Asphalt Coating
D01 - Pipe Type - Steel/Carbon Steel/Iron
F01 - Pipe External Protection - Painted/Asphalt Coating
H01 - Tank Leak Detection - Interstitial - Electronic Monitoring

Tank Location: 3
Tank Type: Steel/Carbon Steel/Iron
Tank Status: In Service
Pipe Model: Not reported
Install Date: 02/01/1999
Capacity Gallons: 500
Tightness Test Method: NN
Date Test: Not reported

EAST NEW YORK CMF (Continued) **A100293853**

Next Test Date:	Not reported
Date Tank Closed:	Not reported
Register:	True
Modified By:	MXLAY
Last Modified:	04/14/2017
Material Name:	waste oil/used oil

O107
NNE
1/8-1/4
0.167 mi.
882 ft.

Relative: Higher

Actual: 97 ft.

EAST NEW YORK CENTRAL MAINTENANCE FACILITY (MTA-NY
1700 BUSHWICK AVE.
BROOKLYN, NY 11207

Site 5 of 5 in cluster O

RCRA-LQG **1000393172**
ICIS **NYD981140023**
US AIRS
NJ MANIFEST
RI MANIFEST
NY MANIFEST

RCRA-LQG:

Date form received by agency:	02/13/2008
Facility name:	NYCT-EAST NEW YORK YARD
Facility address:	1700 BUSHWICK AVENUE BROOKLYN, NY 11207
EPA ID:	NYD981140023
Mailing address:	BROADWAY 27TH FLOOR BOWLING GREEN, NY 10004
Contact:	JENNIFER WUOTINEN
Contact address:	Not reported Not reported
Contact country:	Not reported
Contact telephone:	646-252-5777
Contact email:	Jennifer.Wuotinen@nyct.com
EPA Region:	02
Land type:	State
Classification:	Large Quantity Generator
Description:	Handler: generates 1,000 kg or more of hazardous waste during any calendar month; or generates more than 1 kg of acutely hazardous waste during any calendar month; or generates more than 100 kg of any residue or contaminated soil, waste or other debris resulting from the cleanup of a spill, into or on any land or water, of acutely hazardous waste during any calendar month; or generates 1 kg or less of acutely hazardous waste during any calendar month, and accumulates more than 1 kg of acutely hazardous waste at any time; or generates 100 kg or less of any residue or contaminated soil, waste or other debris resulting from the cleanup of a spill, into or on any land or water, of acutely hazardous waste during any calendar month, and accumulates more than 100 kg of that material at any time

Owner/Operator Summary:

Owner/operator name:	NEW YORK CITY TRANSIT
Owner/operator address:	BROADWAY 27TH FLOOR BOWLING GREEN, NY 10004
Owner/operator country:	US
Owner/operator telephone:	Not reported
Owner/operator email:	Not reported
Owner/operator fax:	Not reported
Owner/operator extension:	Not reported
Legal status:	State
Owner/Operator Type:	Owner
Owner/Op start date:	06/01/1953
Owner/Op end date:	Not reported

EAST NEW YORK CENTRAL MAINTENANCE FACILITY (MTA-NYCT) (Continued) **1000393172**

Owner/operator name: NEW YORK CITY TRANSIT
Owner/operator address: Not reported
Not reported
Owner/operator country: US
Owner/operator telephone: Not reported
Owner/operator email: Not reported
Owner/operator fax: Not reported
Owner/operator extension: Not reported
Legal status: State
Owner/Operator Type: Operator
Owner/Op start date: 06/01/1953
Owner/Op end date: Not reported

Handler Activities Summary:
U.S. importer of hazardous waste: No
Mixed waste (haz. and radioactive): No
Recycler of hazardous waste: No
Transporter of hazardous waste: No
Treater, storer or disposer of HW: No
Underground injection activity: No
On-site burner exemption: No
Furnace exemption: No
Used oil fuel burner: No
Used oil processor: No
User oil refiner: No
Used oil fuel marketer to burner: No
Used oil Specification marketer: No
Used oil transfer facility: No
Used oil transporter: No

. Waste code: D001
. Waste name: IGNITABLE HAZARDOUS WASTES ARE THOSE WASTES WHICH HAVE A FLASHPOINT OF LESS THAN 140 DEGREES FAHRENHEIT AS DETERMINED BY A PENSKY-MARTENS CLOSED CUP FLASH POINT TESTER. ANOTHER METHOD OF DETERMINING THE FLASH POINT OF A WASTE IS TO REVIEW THE MATERIAL SAFETY DATA SHEET, WHICH CAN BE OBTAINED FROM THE MANUFACTURER OR DISTRIBUTOR OF THE MATERIAL. LACQUER THINNER IS AN EXAMPLE OF A COMMONLY USED SOLVENT WHICH WOULD BE CONSIDERED AS IGNITABLE HAZARDOUS WASTE.

. Waste code: D010
. Waste name: SELENIUM

Historical Generators:
Date form received by agency: 01/01/2007
Site name: NYCTA - EAST NEW YORK BARN & YARD
Classification: Conditionally Exempt Small Quantity Generator

Date form received by agency: 01/01/2006
Site name: NYCTA - EAST NEW YORK BARN & YARD
Classification: Conditionally Exempt Small Quantity Generator

Date form received by agency: 07/14/1999
Site name: NYCTA - EAST NEW YORK BARN & YARD
Classification: Small Quantity Generator

Date form received by agency: 03/16/1992

EAST NEW YORK CENTRAL MAINTENANCE FACILITY (MTA-NYCT) (Continued) **1000393172**

Site name: NYCTA
Classification: Large Quantity Generator

Date form received by agency: 11/05/1985
Site name: NYCTA - EAST NEW YORK BARN & YARD
Classification: Large Quantity Generator

. Waste code: D001
. Waste name: IGNITABLE HAZARDOUS WASTES ARE THOSE WASTES WHICH HAVE A FLASHPOINT OF LESS THAN 140 DEGREES FAHRENHEIT AS DETERMINED BY A PENSKY-MARTENS CLOSED CUP FLASH POINT TESTER. ANOTHER METHOD OF DETERMINING THE FLASH POINT OF A WASTE IS TO REVIEW THE MATERIAL SAFETY DATA SHEET, WHICH CAN BE OBTAINED FROM THE MANUFACTURER OR DISTRIBUTOR OF THE MATERIAL. LACQUER THINNER IS AN EXAMPLE OF A COMMONLY USED SOLVENT WHICH WOULD BE CONSIDERED AS IGNITABLE HAZARDOUS WASTE.

Facility Has Received Notices of Violations:
Regulation violated: Not reported
Area of violation: Universal Waste - Small Quantity Handlers
Date violation determined: 09/05/2012
Date achieved compliance: 09/07/2012
Violation lead agency: EPA
Enforcement action: VERBAL INFORMAL
Enforcement action date: 09/05/2012
Enf. disposition status: Action Satisfied (Case Closed)
Enf. disp. status date: 09/07/2012
Enforcement lead agency: EPA
Proposed penalty amount: Not reported
Final penalty amount: Not reported
Paid penalty amount: Not reported

Evaluation Action Summary:
Evaluation date: 09/05/2012
Evaluation: COMPLIANCE EVALUATION INSPECTION ON-SITE
Area of violation: Universal Waste - Small Quantity Handlers
Date achieved compliance: 09/07/2012
Evaluation lead agency: EPA

ICIS:
Enforcement Action ID: 02-2008-0852
FRS ID: 110001609778
Action Name: East New York Depot Central Maintenance Facility MTA
Facility Name: EAST NEW YORK CENTRAL MAINTENANCE FACILITY (MTA-NYCT)
Facility Address: 1700 BUSHWICK AVE.
BROOKLYN, NY 11207
Enforcement Action Type: RCRA 3008A AO For Comp And/Or Penalty
Facility County: KINGS
Program System Acronym: ICIS
Enforcement Action Forum Desc: Administrative - Formal
EA Type Code: 3008A
Facility SIC Code: 4111
Federal Facility ID: Not reported
Latitude in Decimal Degrees: 40.679732
Longitude in Decimal Degrees: -73.900855
Permit Type Desc: Not reported
Program System Acronym: 600032762
Facility NAICS Code: Not reported

EAST NEW YORK CENTRAL MAINTENANCE FACILITY (MTA-NYCT) (Continued) **1000393172**

Tribal Land Code: Not reported

Facility Name: EAST NEW YORK CENTRAL MAINTENANCE FACILITY (MTA-NYCT)
Address: 1700 BUSHWICK AVE.
Tribal Indicator: N
Fed Facility: No
NAIC Code: Not reported
SIC Code: 4111

Facility Name: EAST NEW YORK CENTRAL MAINTENANCE FACILITY (MTA-NYCT)
Address: 1700 BUSHWICK AVE.
Tribal Indicator: N
Fed Facility: No
NAIC Code: Not reported
SIC Code: 4111

Facility Name: EAST NEW YORK CENTRAL MAINTENANCE FACILITY (MTA-NYCT)
Address: 1700 BUSHWICK AVE.
Tribal Indicator: N
Fed Facility: No
NAIC Code: Not reported
SIC Code: 4111

US AIRS MINOR:
Envid: 1000393172
Region Code: 02
Programmatic ID: AIR 020000003604701049
Facility Registry ID: 110001609778
D and B Number: Not reported
Primary SIC Code: 4111
NAICS Code: 485119
Default Air Classification Code: MIN
Facility Type of Ownership Code: DIS
Air CMS Category Code: Not reported
HPV Status: Not reported

US AIRS MINOR:
Region Code: 02
Programmatic ID: AIR 020000003604701049
Facility Registry ID: 110001609778
Air Operating Status Code: OPR
Default Air Classification Code: MIN
Air Program: New Source Performance Standards
Activity Date: 2003-12-19 00:00:00
Activity Status Date: Not reported
Activity Group: Compliance Monitoring
Activity Type: Inspection/Evaluation
Activity Status: Not reported

Region Code: 02
Programmatic ID: AIR 020000003604701049
Facility Registry ID: 110001609778
Air Operating Status Code: OPR
Default Air Classification Code: MIN
Air Program: Stratospheric Ozone Protection
Activity Date: 1999-02-18 00:00:00

EAST NEW YORK CENTRAL MAINTENANCE FACILITY (MTA-NYCT) (Continued) **1000393172**

Activity Status Date: Not reported
Activity Group: Compliance Monitoring
Activity Type: Inspection/Evaluation
Activity Status: Not reported

US AIRS MINOR:
Envid: 1000393172
Region Code: 02
Programmatic ID: AIR 020000003604701049
Facility Registry ID: 110001609778
D and B Number: Not reported
Primary SIC Code: 4111
NAICS Code: 485119
Default Air Classification Code: MIN
Facility Type of Ownership Code: DIS
Air CMS Category Code: Not reported
HPV Status: Not reported

US AIRS MINOR:
Region Code: 02
Programmatic ID: AIR 020000003604701049
Facility Registry ID: 110001609778
Air Operating Status Code: OPR
Default Air Classification Code: MIN
Air Program: New Source Performance Standards
Activity Date: 2003-12-19 00:00:00
Activity Status Date: Not reported
Activity Group: Compliance Monitoring
Activity Type: Inspection/Evaluation
Activity Status: Not reported

Region Code: 02
Programmatic ID: AIR 020000003604701049
Facility Registry ID: 110001609778
Air Operating Status Code: OPR
Default Air Classification Code: MIN
Air Program: Stratospheric Ozone Protection
Activity Date: 1999-02-18 00:00:00
Activity Status Date: Not reported
Activity Group: Compliance Monitoring
Activity Type: Inspection/Evaluation
Activity Status: Not reported

NJ MANIFEST:
EPA Id: NYD981140023
Mail Address: Not reported
Mail City/State/Zip: Not reported
Facility Phone: Not reported
Emergency Phone: Not reported
Contact: Not reported
Comments: Not reported
SIC Code: Not reported
County: 00
Municipal: 00
Previous EPA Id: Not reported

EAST NEW YORK CENTRAL MAINTENANCE FACILITY (MTA-NYCT) (Continued) **1000393172**

Gen Flag:	X
Trans Flag:	Not reported
TSDF Flag:	Not reported
Name Change:	Not reported
Date Change:	Not reported

Manifest:

Manifest Number:	001031163JJK
EPA ID:	NYD981140023
Date Shipped:	05/23/2008
TSDF EPA ID:	NJD002200046
Transporter EPA ID:	NJ0000027193
Transporter 2 EPA ID:	Not reported
Transporter 3 EPA ID:	Not reported
Transporter 4 EPA ID:	Not reported
Transporter 5 EPA ID:	Not reported
Transporter 6 EPA ID:	Not reported
Transporter 7 EPA ID:	Not reported
Transporter 8 EPA ID:	Not reported
Transporter 9 EPA ID:	Not reported
Transporter 10 EPA ID:	Not reported
Date Trans1 Transported Waste:	05/23/2008
Date Trans2 Transported Waste:	Not reported
Date Trans3 Transported Waste:	Not reported
Date Trans4 Transported Waste:	Not reported
Date Trans5 Transported Waste:	Not reported
Date Trans6 Transported Waste:	Not reported
Date Trans7 Transported Waste:	Not reported
Date Trans8 Transported Waste:	Not reported
Date Trans9 Transported Waste:	Not reported
Date Trans10 Transported Waste:	Not reported
Date TSDF Received Waste:	05/23/2008
TSDF EPA Facility Name:	Not reported
QTY Units:	Not reported
Transporter SEQ ID:	Not reported
Transporter-1 Date:	Not reported
Waste SEQ ID:	Not reported
Waste Type Code 2:	Not reported
Waste Type Code 3:	Not reported
Waste Type Code 4:	Not reported
Waste Type Code 5:	Not reported
Waste Type Code 6:	Not reported
Date Accepted:	Not reported
Manifest Discrepancy Type:	Not reported
Data Entry Number:	Not reported
Was Load Rejected:	No
Reason Load Was Rejected:	Not reported

Waste:

Manifest Year:	Not reported
Waste Code:	D001
Hand Code:	H141
Quantity:	55 G

Manifest Year:	Not reported
Waste Code:	D001
Hand Code:	H061
Quantity:	1500 G

EAST NEW YORK CENTRAL MAINTENANCE FACILITY (MTA-NYCT) (Continued) **1000393172**

Manifest Number:	002316600SKS
EPA ID:	NYD981140023
Date Shipped:	04/15/2010
TSDF EPA ID:	NJD002182897
Transporter EPA ID:	TXR000050930
Transporter 2 EPA ID:	Not reported
Transporter 3 EPA ID:	Not reported
Transporter 4 EPA ID:	Not reported
Transporter 5 EPA ID:	Not reported
Transporter 6 EPA ID:	Not reported
Transporter 7 EPA ID:	Not reported
Transporter 8 EPA ID:	Not reported
Transporter 9 EPA ID:	Not reported
Transporter 10 EPA ID:	Not reported
Date Trans1 Transported Waste:	04/15/2010
Date Trans2 Transported Waste:	Not reported
Date Trans3 Transported Waste:	Not reported
Date Trans4 Transported Waste:	Not reported
Date Trans5 Transported Waste:	Not reported
Date Trans6 Transported Waste:	Not reported
Date Trans7 Transported Waste:	Not reported
Date Trans8 Transported Waste:	Not reported
Date Trans9 Transported Waste:	Not reported
Date Trans10 Transported Waste:	Not reported
Date TSDF Received Waste:	04/19/2010
TSDF EPA Facility Name:	Not reported
QTY Units:	Not reported
Transporter SEQ ID:	Not reported
Transporter-1 Date:	Not reported
Waste SEQ ID:	Not reported
Waste Type Code 2:	Not reported
Waste Type Code 3:	Not reported
Waste Type Code 4:	Not reported
Waste Type Code 5:	Not reported
Waste Type Code 6:	Not reported
Date Accepted:	Not reported
Manifest Discrepancy Type:	Not reported
Data Entry Number:	Not reported
Was Load Rejected:	No
Reason Load Was Rejected:	Not reported

Waste:

Manifest Year:	Not reported
Waste Code:	D039
Hand Code:	H020
Quantity:	100 G

Manifest Number:	009202905JJK
EPA ID:	NYD981140023
Date Shipped:	5/16/2012
TSDF EPA ID:	NJD002200046
Transporter EPA ID:	NJ0000027193
Transporter 2 EPA ID:	Not reported
Transporter 3 EPA ID:	Not reported
Transporter 4 EPA ID:	Not reported
Transporter 5 EPA ID:	Not reported
Transporter 6 EPA ID:	Not reported

EAST NEW YORK CENTRAL MAINTENANCE FACILITY (MTA-NYCT) (Continued) **1000393172**

Transporter 7 EPA ID:	Not reported
Transporter 8 EPA ID:	Not reported
Transporter 9 EPA ID:	Not reported
Transporter 10 EPA ID:	Not reported
Date Trans1 Transported Waste:	Not reported
Date Trans2 Transported Waste:	Not reported
Date Trans3 Transported Waste:	Not reported
Date Trans4 Transported Waste:	Not reported
Date Trans5 Transported Waste:	Not reported
Date Trans6 Transported Waste:	Not reported
Date Trans7 Transported Waste:	Not reported
Date Trans8 Transported Waste:	Not reported
Date Trans9 Transported Waste:	Not reported
Date Trans10 Transported Waste:	Not reported
Date TSDF Received Waste:	Not reported
TSDF EPA Facility Name:	Not reported
QTY Units:	Not reported
Transporter SEQ ID:	Not reported
Transporter-1 Date:	Not reported
Waste SEQ ID:	Not reported
Waste Type Code 2:	Not reported
Waste Type Code 3:	Not reported
Waste Type Code 4:	Not reported
Waste Type Code 5:	Not reported
Waste Type Code 6:	Not reported
Date Accepted:	Not reported
Manifest Discrepancy Type:	Not reported
Data Entry Number:	Not reported
Was Load Rejected:	Not reported
Reason Load Was Rejected:	Not reported

Waste:

Manifest Year:	Not reported
Waste Code:	D001
Hand Code:	Not reported
Quantity:	14.00 gallons

Manifest Year:	Not reported
Waste Code:	D001
Hand Code:	Not reported
Quantity:	87.00 gallons

Manifest Number:	NJA5241540
EPA ID:	NYD981140023
Date Shipped:	12/08/2005
TSDF EPA ID:	NJD002200046
Transporter EPA ID:	NJ0000027193
Transporter 2 EPA ID:	Not reported
Transporter 3 EPA ID:	Not reported
Transporter 4 EPA ID:	Not reported
Transporter 5 EPA ID:	Not reported
Transporter 6 EPA ID:	Not reported
Transporter 7 EPA ID:	Not reported
Transporter 8 EPA ID:	Not reported
Transporter 9 EPA ID:	Not reported
Transporter 10 EPA ID:	Not reported
Date Trans1 Transported Waste:	12/08/2005

EAST NEW YORK CENTRAL MAINTENANCE FACILITY (MTA-NYCT) (Continued) **1000393172**

Date Trans2 Transported Waste:	Not reported
Date Trans3 Transported Waste:	Not reported
Date Trans4 Transported Waste:	Not reported
Date Trans5 Transported Waste:	Not reported
Date Trans6 Transported Waste:	Not reported
Date Trans7 Transported Waste:	Not reported
Date Trans8 Transported Waste:	Not reported
Date Trans9 Transported Waste:	Not reported
Date Trans10 Transported Waste:	Not reported
Date TSDF Received Waste:	12/08/2005
TSDF EPA Facility Name:	Not reported
QTY Units:	Not reported
Transporter SEQ ID:	Not reported
Transporter-1 Date:	Not reported
Waste SEQ ID:	Not reported
Waste Type Code 2:	Not reported
Waste Type Code 3:	Not reported
Waste Type Code 4:	Not reported
Waste Type Code 5:	Not reported
Waste Type Code 6:	Not reported
Date Accepted:	Not reported
Manifest Discrepancy Type:	Not reported
Data Entry Number:	01240621
Was Load Rejected:	No
Reason Load Was Rejected:	Not reported

Manifest Number:	009205077JJK
EPA ID:	NYD981140023
Date Shipped:	5/17/2012
TSDF EPA ID:	NJD002200046
Transporter EPA ID:	NJ0000027193
Transporter 2 EPA ID:	Not reported
Transporter 3 EPA ID:	Not reported
Transporter 4 EPA ID:	Not reported
Transporter 5 EPA ID:	Not reported
Transporter 6 EPA ID:	Not reported
Transporter 7 EPA ID:	Not reported
Transporter 8 EPA ID:	Not reported
Transporter 9 EPA ID:	Not reported
Transporter 10 EPA ID:	Not reported
Date Trans1 Transported Waste:	Not reported
Date Trans2 Transported Waste:	Not reported
Date Trans3 Transported Waste:	Not reported
Date Trans4 Transported Waste:	Not reported
Date Trans5 Transported Waste:	Not reported
Date Trans6 Transported Waste:	Not reported
Date Trans7 Transported Waste:	Not reported
Date Trans8 Transported Waste:	Not reported
Date Trans9 Transported Waste:	Not reported
Date Trans10 Transported Waste:	Not reported
Date TSDF Received Waste:	Not reported
TSDF EPA Facility Name:	Not reported
QTY Units:	Not reported
Transporter SEQ ID:	Not reported
Transporter-1 Date:	Not reported
Waste SEQ ID:	Not reported
Waste Type Code 2:	Not reported

EAST NEW YORK CENTRAL MAINTENANCE FACILITY (MTA-NYCT) (Continued) **1000393172**

Waste Type Code 3:	Not reported
Waste Type Code 4:	Not reported
Waste Type Code 5:	Not reported
Waste Type Code 6:	Not reported
Date Accepted:	Not reported
Manifest Discrepancy Type:	Not reported
Data Entry Number:	Not reported
Was Load Rejected:	Not reported
Reason Load Was Rejected:	Not reported

Waste:

Manifest Year:	Not reported
Waste Code:	D002
Hand Code:	Not reported
Quantity:	8.00 gallons

Manifest Year:	Not reported
Waste Code:	D001
Hand Code:	Not reported
Quantity:	19.00 gallons

Manifest Number:	001026833JJK
EPA ID:	NYD981140023
Date Shipped:	12/21/2007
TSDF EPA ID:	NJD002200046
Transporter EPA ID:	NJ0000027193
Transporter 2 EPA ID:	Not reported
Transporter 3 EPA ID:	Not reported
Transporter 4 EPA ID:	Not reported
Transporter 5 EPA ID:	Not reported
Transporter 6 EPA ID:	Not reported
Transporter 7 EPA ID:	Not reported
Transporter 8 EPA ID:	Not reported
Transporter 9 EPA ID:	Not reported
Transporter 10 EPA ID:	Not reported
Date Trans1 Transported Waste:	12/21/2007
Date Trans2 Transported Waste:	Not reported
Date Trans3 Transported Waste:	Not reported
Date Trans4 Transported Waste:	Not reported
Date Trans5 Transported Waste:	Not reported
Date Trans6 Transported Waste:	Not reported
Date Trans7 Transported Waste:	Not reported
Date Trans8 Transported Waste:	Not reported
Date Trans9 Transported Waste:	Not reported
Date Trans10 Transported Waste:	Not reported
Date TSDF Received Waste:	12/21/2007
TSDF EPA Facility Name:	Not reported
QTY Units:	Not reported
Transporter SEQ ID:	Not reported
Transporter-1 Date:	Not reported
Waste SEQ ID:	Not reported
Waste Type Code 2:	Not reported
Waste Type Code 3:	Not reported
Waste Type Code 4:	Not reported
Waste Type Code 5:	Not reported
Waste Type Code 6:	Not reported
Date Accepted:	Not reported

EAST NEW YORK CENTRAL MAINTENANCE FACILITY (MTA-NYCT) (Continued) **1000393172**

Manifest Discrepancy Type:	Not reported
Data Entry Number:	Not reported
Was Load Rejected:	No
Reason Load Was Rejected:	Not reported

Manifest Number:	NJA5077066
EPA ID:	NYD981140023
Date Shipped:	05/12/2004
TSDF EPA ID:	NJD002200046
Transporter EPA ID:	NJ0000027193
Transporter 2 EPA ID:	Not reported
Transporter 3 EPA ID:	Not reported
Transporter 4 EPA ID:	Not reported
Transporter 5 EPA ID:	Not reported
Transporter 6 EPA ID:	Not reported
Transporter 7 EPA ID:	Not reported
Transporter 8 EPA ID:	Not reported
Transporter 9 EPA ID:	Not reported
Transporter 10 EPA ID:	Not reported
Date Trans1 Transported Waste:	05/12/2004
Date Trans2 Transported Waste:	Not reported
Date Trans3 Transported Waste:	Not reported
Date Trans4 Transported Waste:	Not reported
Date Trans5 Transported Waste:	Not reported
Date Trans6 Transported Waste:	Not reported
Date Trans7 Transported Waste:	Not reported
Date Trans8 Transported Waste:	Not reported
Date Trans9 Transported Waste:	Not reported
Date Trans10 Transported Waste:	Not reported
Date TSDF Received Waste:	05/12/2004
TSDF EPA Facility Name:	Not reported
QTY Units:	Not reported
Transporter SEQ ID:	Not reported
Transporter-1 Date:	Not reported
Waste SEQ ID:	Not reported
Waste Type Code 2:	Not reported
Waste Type Code 3:	Not reported
Waste Type Code 4:	Not reported
Waste Type Code 5:	Not reported
Waste Type Code 6:	Not reported
Date Accepted:	Not reported
Manifest Discrepancy Type:	Not reported
Data Entry Number:	05270421
Was Load Rejected:	No
Reason Load Was Rejected:	Not reported

RI MANIFEST:

EPA Id:	NYD981140023
GEN Cert Date:	3/8/2007
Manifest Document Number:	000007536UIS
Waste Description:	WASTE PETROLEUM DISTILLATES NOS
TSDF Id:	RID084802842
TSDF Name:	United Oil Recovery Inc
Qty:	982
WT/Vol Units:	G

EAST NEW YORK CENTRAL MAINTENANCE FACILITY (MTA-NYCT) (Continued) **1000393172**

TSDF Date:	3/12/2007
Transporter 2 Id:	CTD021816889
Item Number:	a
Transporter 2 Name:	Not reported
Transporter Name 2:	UNITED INDUSTRIAL SERVICES
Transporter EPAID:	CTD021816889
Transporter Receipt Date:	3/8/2007
Number Of Containers:	16
Container Type:	DM
Waste Code1:	R003
Waste Code2:	Not reported
Waste Code3:	Not reported
Waste Code4:	Not reported
Waste Code5:	Not reported
Waste Code6:	Not reported
Fee Exempt Code:	Not reported
Comment:	Not reported
Transporter Name 2:	UNITED INDUSTRIAL SERVICES
Company Permit Number:	Not reported
Year:	Not reported
Quarter:	Not reported
Transporter Contact Name:	Not reported
Transporter Contact Email:	Not reported
Filing Date:	Not reported
Total Fee:	Not reported
Billing Name:	Not reported
Paid Date:	Not reported
Paid Time:	Not reported
Facility Receipt Date:	Not reported
Fee:	Not reported
Manifest Created Date:	Not reported
Manifest Updated Date:	Not reported

RI MANIFEST:

Transporter Receipt Date:	1/21/2008
Number Of Containers:	13
Container Type:	DM
Waste Code1:	R003
Waste Code2:	Not reported
Waste Code3:	Not reported
Waste Code4:	Not reported
Waste Code5:	Not reported
Waste Code6:	Not reported
Comment:	Not reported
Fee Exempt Code:	Not reported
TSDF Name:	SAFETY-KLEEN SYSTEMS, INC.
TSDF Id:	RID084802842
Transporter Name 2:	Not reported
Company Permit Number:	Not reported
Year:	Not reported
EPA ID:	NYD981140023
Manifest Docket Number:	000081094UIS
Quarter:	Not reported
Waste Description:	RQ WASTE PETROLEUM DISTILLATES NOS
Transporter Contact Name:	Not reported
Quantity:	965
Transporter Contact Email:	Not reported
WT/Vol Units:	G

EAST NEW YORK CENTRAL MAINTENANCE FACILITY (MTA-NYCT) (Continued) **1000393172**

Filing Date:	Not reported
Total Fee:	Not reported
Item Number:	1
Transporter Name:	SAFETY-KLEEN SYSTEMS, INC.
Billing Name:	Not reported
Transporter EPA ID:	TXR000050930
Date Paid:	Not reported
Time Paid:	Not reported
GEN Cert Date:	1/21/2008
Facility Receipt Date:	Not reported
Fee:	Not reported
Transporter 2 Receipt Date:	Not reported
Manifest Created Date:	Not reported
TSDF Receipt Date:	1/21/2008
Transporter 2 ID:	Not reported
Manifest Updated Date:	Not reported
Transporter Receipt Date:	2/27/2008
Number Of Containers:	6
Container Type:	DM
Waste Code1:	R003
Waste Code2:	Not reported
Waste Code3:	Not reported
Waste Code4:	Not reported
Waste Code5:	Not reported
Waste Code6:	Not reported
Comment:	Not reported
Fee Exempt Code:	Not reported
TSDF Name:	SAFETY-KLEEN SYSTEMS, INC.
TSDF Id:	RID084802842
Transporter Name 2:	Not reported
Company Permit Number:	Not reported
Year:	Not reported
EPA ID:	NYD981140023
Manifest Docket Number:	000083882UIS
Quarter:	Not reported
Waste Description:	PETROLEUM DISTILLATES NOS
Transporter Contact Name:	Not reported
Quantity:	350
Transporter Contact Email:	Not reported
WT/Vol Units:	G
Filing Date:	Not reported
Total Fee:	Not reported
Item Number:	1
Transporter Name:	SAFETY-KLEEN SYSTEMS, INC.
Billing Name:	Not reported
Transporter EPA ID:	TXR000050930
Date Paid:	Not reported
Time Paid:	Not reported
GEN Cert Date:	2/27/2008
Facility Receipt Date:	Not reported
Fee:	Not reported
Transporter 2 Receipt Date:	Not reported
Manifest Created Date:	Not reported
TSDF Receipt Date:	3/3/2008
Transporter 2 ID:	Not reported
Manifest Updated Date:	Not reported

EAST NEW YORK CENTRAL MAINTENANCE FACILITY (MTA-NYCT) (Continued) **1000393172**

Transporter Receipt Date:	2/27/2008
Number Of Containers:	6
Container Type:	DM
Waste Code1:	R003
Waste Code2:	Not reported
Waste Code3:	Not reported
Waste Code4:	Not reported
Waste Code5:	Not reported
Waste Code6:	Not reported
Comment:	Not reported
Fee Exempt Code:	Not reported
TSDF Name:	SAFETY-KLEEN SYSTEMS, INC.
TSDF Id:	RID084802842
Transporter Name 2:	Not reported
Company Permit Number:	Not reported
Year:	Not reported
EPA ID:	NYD981140023
Manifest Docket Number:	000083882UIS
Quarter:	Not reported
Waste Description:	PETROLEUM DISTILLATES NOS
Transporter Contact Name:	Not reported
Quantity:	350
Transporter Contact Email:	Not reported
WT/Vol Units:	G
Filing Date:	Not reported
Total Fee:	Not reported
Item Number:	1
Transporter Name:	SAFETY-KLEEN SYSTEMS, INC.
Billing Name:	Not reported
Transporter EPA ID:	TXR000050930
Date Paid:	Not reported
Time Paid:	Not reported
GEN Cert Date:	2/27/2008
Facility Receipt Date:	Not reported
Fee:	Not reported
Transporter 2 Receipt Date:	Not reported
Manifest Created Date:	Not reported
TSDF Receipt Date:	3/3/2008
Transporter 2 ID:	Not reported
Manifest Updated Date:	Not reported

Transporter Receipt Date:	1/21/2008
Number Of Containers:	13
Container Type:	DM
Waste Code1:	R003
Waste Code2:	Not reported
Waste Code3:	Not reported
Waste Code4:	Not reported
Waste Code5:	Not reported
Waste Code6:	Not reported
Comment:	Not reported
Fee Exempt Code:	Not reported
TSDF Name:	SAFETY-KLEEN SYSTEMS, INC.
TSDF Id:	RID084802842
Transporter Name 2:	Not reported
Company Permit Number:	Not reported
Year:	Not reported

EAST NEW YORK CENTRAL MAINTENANCE FACILITY (MTA-NYCT) (Continued) **1000393172**

EPA ID:	NYD981140023
Manifest Docket Number:	000081094UIS
Quarter:	Not reported
Waste Description:	RQ WASTE PETROLEUM DISTILLATES NOS
Transporter Contact Name:	Not reported
Quantity:	965
Transporter Contact Email:	Not reported
WT/Vol Units:	G
Filing Date:	Not reported
Total Fee:	Not reported
Item Number:	1
Transporter Name:	SAFETY-KLEEN SYSTEMS, INC.
Billing Name:	Not reported
Transporter EPA ID:	TXR000050930
Date Paid:	Not reported
Time Paid:	Not reported
GEN Cert Date:	1/21/2008
Facility Receipt Date:	Not reported
Fee:	Not reported
Transporter 2 Receipt Date:	Not reported
Manifest Created Date:	Not reported
TSDF Receipt Date:	1/21/2008
Transporter 2 ID:	Not reported
Manifest Updated Date:	Not reported
Transporter Receipt Date:	12/13/2007
Number Of Containers:	13
Container Type:	DM
Waste Code1:	R003
Waste Code2:	Not reported
Waste Code3:	Not reported
Waste Code4:	Not reported
Waste Code5:	Not reported
Waste Code6:	Not reported
Comment:	Not reported
Fee Exempt Code:	Not reported
TSDF Name:	United Oil Recovery Inc
TSDF Id:	RID084802842
Transporter Name 2:	Not reported
Company Permit Number:	Not reported
Year:	Not reported
EPA ID:	NYD981140023
Manifest Docket Number:	000079040UIS
Quarter:	Not reported
Waste Description:	PETROLEUM DISTILLATES NOS
Transporter Contact Name:	Not reported
Quantity:	982
Transporter Contact Email:	Not reported
WT/Vol Units:	G
Filing Date:	Not reported
Total Fee:	Not reported
Item Number:	a
Transporter Name:	SAFETY-KLEEN SYSTEMS INC
Billing Name:	Not reported
Transporter EPA ID:	TXR000050930
Date Paid:	Not reported
Time Paid:	Not reported

EAST NEW YORK CENTRAL MAINTENANCE FACILITY (MTA-NYCT) (Continued) **1000393172**

GEN Cert Date:	12/13/2007
Facility Receipt Date:	Not reported
Fee:	Not reported
Transporter 2 Receipt Date:	Not reported
Manifest Created Date:	Not reported
TSDF Receipt Date:	12/17/2007
Transporter 2 ID:	Not reported
Manifest Updated Date:	Not reported
Transporter Receipt Date:	2/8/2007
Number Of Containers:	13
Container Type:	DM
Waste Code1:	R003
Waste Code2:	Not reported
Waste Code3:	Not reported
Waste Code4:	Not reported
Waste Code5:	Not reported
Waste Code6:	Not reported
Comment:	Not reported
Fee Exempt Code:	Not reported
TSDF Name:	United Oil Recovery Inc
TSDF Id:	RID084802842
Transporter Name 2:	UNITED INDUSTRIAL SERVICES
Company Permit Number:	Not reported
Year:	Not reported
EPA ID:	NYD981140023
Manifest Docket Number:	000025116UIS
Quarter:	Not reported
Waste Description:	WASTE PETROLEUM DISTILLATES NOS
Transporter Contact Name:	Not reported
Quantity:	982
Transporter Contact Email:	Not reported
WT/Vol Units:	G
Filing Date:	Not reported
Total Fee:	Not reported
Item Number:	a
Transporter Name:	UNITED INDUSTRIAL SERVICES
Billing Name:	Not reported
Transporter EPA ID:	CTD021816889
Date Paid:	Not reported
Time Paid:	Not reported
GEN Cert Date:	2/8/2007
Facility Receipt Date:	Not reported
Fee:	Not reported
Transporter 2 Receipt Date:	Not reported
Manifest Created Date:	Not reported
TSDF Receipt Date:	2/12/2007
Transporter 2 ID:	CTD021816889
Manifest Updated Date:	Not reported
Transporter Receipt Date:	10/18/2007
Number Of Containers:	13
Container Type:	DM
Waste Code1:	R003
Waste Code2:	Not reported
Waste Code3:	Not reported
Waste Code4:	Not reported

EAST NEW YORK CENTRAL MAINTENANCE FACILITY (MTA-NYCT) (Continued) **1000393172**

Waste Code5:	Not reported
Waste Code6:	Not reported
Comment:	Not reported
Fee Exempt Code:	Not reported
TSDF Name:	United Oil Recovery Inc
TSDF Id:	RID084802842
Transporter Name 2:	Not reported
Company Permit Number:	Not reported
Year:	Not reported
EPA ID:	NYD981140023
Manifest Docket Number:	000051170UIS
Quarter:	Not reported
Waste Description:	WASTE PETROLEUM DISTILLATES NOS
Transporter Contact Name:	Not reported
Quantity:	982
Transporter Contact Email:	Not reported
WT/Vol Units:	G
Filing Date:	Not reported
Total Fee:	Not reported
Item Number:	a
Transporter Name:	UNITED INDUSTRIAL SERVICES
Billing Name:	Not reported
Transporter EPA ID:	CTD021816889
Date Paid:	Not reported
Time Paid:	Not reported
GEN Cert Date:	10/18/2007
Facility Receipt Date:	Not reported
Fee:	Not reported
Transporter 2 Receipt Date:	Not reported
Manifest Created Date:	Not reported
TSDF Receipt Date:	10/23/2007
Transporter 2 ID:	Not reported
Manifest Updated Date:	Not reported
Transporter Receipt Date:	9/20/2007
Number Of Containers:	13
Container Type:	DM
Waste Code1:	R003
Waste Code2:	Not reported
Waste Code3:	Not reported
Waste Code4:	Not reported
Waste Code5:	Not reported
Waste Code6:	Not reported
Comment:	Not reported
Fee Exempt Code:	Not reported
TSDF Name:	United Oil Recovery Inc
TSDF Id:	RID084802842
Transporter Name 2:	Not reported
Company Permit Number:	Not reported
Year:	Not reported
EPA ID:	NYD981140023
Manifest Docket Number:	000060275UIS
Quarter:	Not reported
Waste Description:	WASTE PETROLEUM DISTILLATES NOS
Transporter Contact Name:	Not reported
Quantity:	982
Transporter Contact Email:	Not reported

EAST NEW YORK CENTRAL MAINTENANCE FACILITY (MTA-NYCT) (Continued) **1000393172**

WT/Vol Units:	G
Filing Date:	Not reported
Total Fee:	Not reported
Item Number:	a
Transporter Name:	UNITED INDUSTRIAL SERVICES
Billing Name:	Not reported
Transporter EPA ID:	CTD021816889
Date Paid:	Not reported
Time Paid:	Not reported
GEN Cert Date:	9/20/2007
Facility Receipt Date:	Not reported
Fee:	Not reported
Transporter 2 Receipt Date:	Not reported
Manifest Created Date:	Not reported
TSDF Receipt Date:	9/25/2007
Transporter 2 ID:	Not reported
Manifest Updated Date:	Not reported
Transporter Receipt Date:	3/8/2007
Number Of Containers:	16
Container Type:	DM
Waste Code1:	R003
Waste Code2:	Not reported
Waste Code3:	Not reported
Waste Code4:	Not reported
Waste Code5:	Not reported
Waste Code6:	Not reported
Comment:	Not reported
Fee Exempt Code:	Not reported
TSDF Name:	United Oil Recovery Inc
TSDF Id:	RID084802842
Transporter Name 2:	UNITED INDUSTRIAL SERVICES
Company Permit Number:	Not reported
Year:	Not reported
EPA ID:	NYD981140023
Manifest Docket Number:	000007536UIS
Quarter:	Not reported
Waste Description:	WASTE PETROLEUM DISTILLATES NOS
Transporter Contact Name:	Not reported
Quantity:	982
Transporter Contact Email:	Not reported
WT/Vol Units:	G
Filing Date:	Not reported
Total Fee:	Not reported
Item Number:	a
Transporter Name:	UNITED INDUSTRIAL SERVICES
Billing Name:	Not reported
Transporter EPA ID:	CTD021816889
Date Paid:	Not reported
Time Paid:	Not reported
GEN Cert Date:	3/8/2007
Facility Receipt Date:	Not reported
Fee:	Not reported
Transporter 2 Receipt Date:	Not reported
Manifest Created Date:	Not reported
TSDF Receipt Date:	3/12/2007
Transporter 2 ID:	CTD021816889

EAST NEW YORK CENTRAL MAINTENANCE FACILITY (MTA-NYCT) (Continued) **1000393172**

Manifest Updated Date:	Not reported
Transporter Receipt Date:	8/23/2007
Number Of Containers:	13
Container Type:	DM
Waste Code1:	R003
Waste Code2:	Not reported
Waste Code3:	Not reported
Waste Code4:	Not reported
Waste Code5:	Not reported
Waste Code6:	Not reported
Comment:	Not reported
Fee Exempt Code:	Not reported
TSDF Name:	United Oil Recovery Inc
TSDF Id:	RID084802842
Transporter Name 2:	Not reported
Company Permit Number:	Not reported
Year:	Not reported
EPA ID:	NYD981140023
Manifest Docket Number:	000029846UIS
Quarter:	Not reported
Waste Description:	WASTE PETROLEUM DISTILLATES NOS
Transporter Contact Name:	Not reported
Quantity:	982
Transporter Contact Email:	Not reported
WT/Vol Units:	G
Filing Date:	Not reported
Total Fee:	Not reported
Item Number:	a
Transporter Name:	UNITED INDUSTRIAL SERVICES
Billing Name:	Not reported
Transporter EPA ID:	CTD021816889
Date Paid:	Not reported
Time Paid:	Not reported
GEN Cert Date:	8/23/2007
Facility Receipt Date:	Not reported
Fee:	Not reported
Transporter 2 Receipt Date:	Not reported
Manifest Created Date:	Not reported
TSDF Receipt Date:	8/27/2007
Transporter 2 ID:	Not reported
Manifest Updated Date:	Not reported
Transporter Receipt Date:	10/18/2007
Number Of Containers:	13
Container Type:	DM
Waste Code1:	R003
Waste Code2:	Not reported
Waste Code3:	Not reported
Waste Code4:	Not reported
Waste Code5:	Not reported
Waste Code6:	Not reported
Comment:	Not reported
Fee Exempt Code:	Not reported
TSDF Name:	United Oil Recovery Inc
TSDF Id:	RID084802842
Transporter Name 2:	Not reported

EAST NEW YORK CENTRAL MAINTENANCE FACILITY (MTA-NYCT) (Continued) **1000393172**

Company Permit Number:	Not reported
Year:	Not reported
EPA ID:	NYD981140023
Manifest Docket Number:	000051170UIS
Quarter:	Not reported
Waste Description:	WASTE PETROLEUM DISTILLATES NOS
Transporter Contact Name:	Not reported
Quantity:	982
Transporter Contact Email:	Not reported
WT/Vol Units:	G
Filing Date:	Not reported
Total Fee:	Not reported
Item Number:	a
Transporter Name:	UNITED INDUSTRIAL SERVICES
Billing Name:	Not reported
Transporter EPA ID:	CTD021816889
Date Paid:	Not reported
Time Paid:	Not reported
GEN Cert Date:	10/18/2007
Facility Receipt Date:	Not reported
Fee:	Not reported
Transporter 2 Receipt Date:	Not reported
Manifest Created Date:	Not reported
TSDF Receipt Date:	10/23/2007
Transporter 2 ID:	Not reported
Manifest Updated Date:	Not reported

Click this hyperlink while viewing on your computer to access
8 additional RI_MANIFEST: record(s) in the EDR Site Report.

NY MANIFEST:

Country:	USA
EPA ID:	NYD981140023
Facility Status:	Not reported
Location Address 1:	1700 BUSHWICK AVENUE
Code:	BP
Location Address 2:	Not reported
Total Tanks:	Not reported
Location City:	BROOKLYN
Location State:	NY
Location Zip:	11207
Location Zip 4:	Not reported

NY MANIFEST:

EPAID:	NYD981140023
Mailing Name:	NYCTA - EAST NEW YORK BARN & YARD
Mailing Contact:	N/S
Mailing Address 1:	370 JAY ST RM 809
Mailing Address 2:	Not reported
Mailing City:	BROOKLYN
Mailing State:	NY
Mailing Zip:	11201
Mailing Zip 4:	Not reported
Mailing Country:	USA
Mailing Phone:	7188524134

EAST NEW YORK CENTRAL MAINTENANCE FACILITY (MTA-NYCT) (Continued) **1000393172**

NY MANIFEST:

Document ID:	Not reported
Manifest Status:	Not reported
seq:	Not reported
Year:	2016
Trans1 State ID:	NJ0000027193
Trans2 State ID:	Not reported
Generator Ship Date:	09/23/2016
Trans1 Recv Date:	09/23/2016
Trans2 Recv Date:	Not reported
TSD Site Recv Date:	09/23/2016
Part A Recv Date:	Not reported
Part B Recv Date:	Not reported
Generator EPA ID:	NYD981140023
Trans1 EPA ID:	Not reported
Trans2 EPA ID:	Not reported
TSDF ID 1:	NJD002200046
TSDF ID 2:	Not reported
Manifest Tracking Number:	016113330JJK
Import Indicator:	N
Export Indicator:	N
Discr Quantity Indicator:	N
Discr Type Indicator:	N
Discr Residue Indicator:	N
Discr Partial Reject Indicator:	N
Discr Full Reject Indicator:	N
Manifest Ref Number:	Not reported
Alt Facility RCRA ID:	Not reported
Alt Facility Sign Date:	Not reported
MGMT Method Type Code:	H061
Waste Code:	Not reported
Waste Code:	Not reported
Waste Code:	Not reported
Waste Code:	Not reported
Waste Code:	Not reported
Waste Code:	Not reported
Quantity:	200
Units:	G - Gallons (liquids only)* (8.3 pounds)
Number of Containers:	4
Container Type:	DM - Metal drums, barrels
Handling Method:	B Incineration, heat recovery, burning.
Specific Gravity:	1
Waste Code:	D001
Waste Code 1_2:	Not reported
Waste Code 1_3:	Not reported
Waste Code 1_4:	Not reported
Waste Code 1_5:	Not reported
Waste Code 1_6:	Not reported

Click this hyperlink while viewing on your computer to access
-1 additional NY MANIFEST: record(s) in the EDR Site Report.

N108 **PARK AVENUE BUILDING & ROOFING SUPPLIES** **NY UST** **U004191956**
NNW **68 CONWAY STREET** **N/A**
1/8-1/4 **BROOKLYN, NY 11207**
0.168 mi.
889 ft. **Site 2 of 3 in cluster N**

Relative:
Higher

Actual:
93 ft.

UST:

Id/Status:	2-611887 / Unregulated/Closed
Program Type:	PBS
Region:	STATE
DEC Region:	2
Expiration Date:	N/A
UTM X:	592688.73232
UTM Y:	4503804.46638
Site Type:	Other Wholesale/Retail Sales

Affiliation Records:

Site Id:	468811
Affiliation Type:	Facility Owner
Company Name:	A.L.B. ENTERPRISES LLC
Contact Type:	Not reported
Contact Name:	Not reported
Address1:	4 OLD WAGON LANE
Address2:	Not reported
City:	OLD WESTBURY
State:	NY
Zip Code:	11568
Country Code:	001
Phone:	(347) 236-7000
EMail:	Not reported
Fax Number:	Not reported
Modified By:	NRLOMBAR
Date Last Modified:	2012-10-05

Site Id:	468811
Affiliation Type:	Mail Contact
Company Name:	A.L.B. ENTERPRISES LLC
Contact Type:	Not reported
Contact Name:	TIM BEAUMONT
Address1:	4 OLD WAGON LANE
Address2:	Not reported
City:	OLD WESTBURY
State:	NY
Zip Code:	11568
Country Code:	001
Phone:	(347) 236-7000
EMail:	Not reported
Fax Number:	Not reported
Modified By:	NRLOMBAR
Date Last Modified:	2012-10-05

Site Id:	468811
Affiliation Type:	Facility Operator
Company Name:	PARK AVENUE BUILDING & ROOFING SUPPLIES
Contact Type:	Not reported
Contact Name:	TIM BEAUMONT
Address1:	Not reported
Address2:	Not reported
City:	Not reported
State:	NN

PARK AVENUE BUILDING & ROOFING SUPPLIES (Continued) **U004191956**

Zip Code:	Not reported
Country Code:	001
Phone:	(347) 236-7000
EMail:	Not reported
Fax Number:	Not reported
Modified By:	NRLOMBAR
Date Last Modified:	2012-10-05

Site Id:	468811
Affiliation Type:	Emergency Contact
Company Name:	A.L.B. ENTERPRISES LLC
Contact Type:	Not reported
Contact Name:	MIKE ROSATI
Address1:	Not reported
Address2:	Not reported
City:	Not reported
State:	NN
Zip Code:	Not reported
Country Code:	999
Phone:	(631) 567-6545
EMail:	Not reported
Fax Number:	Not reported
Modified By:	NRLOMBAR
Date Last Modified:	2012-10-05

Tank Info:

Tank Number:	001
Tank ID:	245556
Tank Status:	Closed - In Place
Material Name:	Closed - In Place
Capacity Gallons:	550
Install Date:	Not reported
Date Tank Closed:	09/14/2012
Registered:	True
Tank Location:	Underground
Tank Type:	Steel/carbon steel
Material Code:	0021
Common Name of Substance:	Transmission Fluid

Tightness Test Method:	NN
Date Test:	Not reported
Next Test Date:	Not reported
Pipe Model:	Not reported
Modified By:	NRLOMBAR
Last Modified:	04/14/2017

Equipment Records:

G00 - Tank Secondary Containment - None
A00 - Tank Internal Protection - None
K00 - Spill Prevention - None
H00 - Tank Leak Detection - None
I00 - Overfill - None
B00 - Tank External Protection - None

Tank Number:	002

PARK AVENUE BUILDING & ROOFING SUPPLIES (Continued) **U004191956**

Tank ID:	245557
Tank Status:	Closed - In Place
Material Name:	Closed - In Place
Capacity Gallons:	550
Install Date:	Not reported
Date Tank Closed:	09/14/2012
Registered:	True
Tank Location:	Underground
Tank Type:	Steel/carbon steel
Material Code:	0015
Common Name of Substance:	Motor Oil
Tightness Test Method:	NN
Date Test:	Not reported
Next Test Date:	Not reported
Pipe Model:	Not reported
Modified By:	NRLOMBAR
Last Modified:	04/14/2017

Equipment Records:

G00 - Tank Secondary Containment - None
I00 - Overfill - None
H00 - Tank Leak Detection - None
B00 - Tank External Protection - None
K00 - Spill Prevention - None
A00 - Tank Internal Protection - None

Tank Number:	003
Tank ID:	245558
Tank Status:	Closed - In Place
Material Name:	Closed - In Place
Capacity Gallons:	1000
Install Date:	Not reported
Date Tank Closed:	09/14/2012
Registered:	True
Tank Location:	Underground
Tank Type:	Steel/carbon steel
Material Code:	0015
Common Name of Substance:	Motor Oil
Tightness Test Method:	NN
Date Test:	Not reported
Next Test Date:	Not reported
Pipe Model:	Not reported
Modified By:	NRLOMBAR
Last Modified:	04/14/2017

Equipment Records:

G00 - Tank Secondary Containment - None
H00 - Tank Leak Detection - None
I00 - Overfill - None
B00 - Tank External Protection - None
K00 - Spill Prevention - None
A00 - Tank Internal Protection - None

K109 **JAMAICA ISLAND CORP.** **NY UST** **U002034340**
East **32 JAMAICA AVENUE** **N/A**
1/8-1/4 **BROOKLYN, NY 11207**
0.172 mi.
907 ft. **Site 9 of 10 in cluster K**

Relative:
Lower

Actual:
63 ft.

UST:

Id/Status:	2-602003 / Active
Program Type:	PBS
Region:	STATE
DEC Region:	2
Expiration Date:	10/21/2018
UTM X:	593081.97103
UTM Y:	4503509.24261
Site Type:	Retail Gasoline Sales

Affiliation Records:

Site Id:	23962
Affiliation Type:	Facility Operator
Company Name:	JAMAICA ISLAND CORP.
Contact Type:	Not reported
Contact Name:	RAM JAN
Address1:	Not reported
Address2:	Not reported
City:	Not reported
State:	NN
Zip Code:	Not reported
Country Code:	001
Phone:	(718) 345-0885
EMail:	Not reported
Fax Number:	Not reported
Modified By:	MXLAY
Date Last Modified:	2016-10-21

Site Id:	23962
Affiliation Type:	Emergency Contact
Company Name:	MEREL GLAUBIGER, TRUSTEE
Contact Type:	Not reported
Contact Name:	REMY ROIZEN
Address1:	Not reported
Address2:	Not reported
City:	Not reported
State:	NN
Zip Code:	Not reported
Country Code:	999
Phone:	(917) 355-8474
EMail:	Not reported
Fax Number:	Not reported
Modified By:	CGFREEDM
Date Last Modified:	2016-06-09

Site Id:	23962
Affiliation Type:	Facility Owner
Company Name:	MEREL GLAUBIGER, TRUSTEE
Contact Type:	Not reported
Contact Name:	Not reported
Address1:	3466 JACKSON ST
Address2:	Not reported
City:	SAN FRANCISCO
State:	CA

JAMAICA ISLAND CORP. (Continued) **U002034340**

Zip Code:	94118
Country Code:	001
Phone:	(415) 563-3341
EMail:	Not reported
Fax Number:	Not reported
Modified By:	MXLAY
Date Last Modified:	2016-10-21

Site Id:	23962
Affiliation Type:	Mail Contact
Company Name:	REMICA PROPERTY GROUP CORP.
Contact Type:	Not reported
Contact Name:	REMY ROIZEN
Address1:	229 EAST 85TH STREET
Address2:	#1010
City:	NEW YORK
State:	NY
Zip Code:	10028
Country Code:	001
Phone:	(212) 517-7760
EMail:	REMY@REMICAGROUP.COM
Fax Number:	Not reported
Modified By:	CGFREEDM
Date Last Modified:	2016-06-09

Tank Info:

Tank Number:	05
Tank ID:	208456
Tank Status:	In Service
Material Name:	In Service
Capacity Gallons:	12000
Install Date:	08/01/2005
Date Tank Closed:	Not reported
Registered:	True
Tank Location:	Underground
Tank Type:	Equivalent technology
Material Code:	2712
Common Name of Substance:	Gasoline/Ethanol

Tightness Test Method:	-
Date Test:	Not reported
Next Test Date:	Not reported
Pipe Model:	D
Modified By:	TLYE
Last Modified:	06/11/2018

Equipment Records:

G04 - Tank Secondary Containment - Double-Walled (Underground)
L07 - Piping Leak Detection - Pressurized Piping Leak Detector
B04 - Tank External Protection - Fiberglass
D06 - Pipe Type - Fiberglass Reinforced Plastic (FRP)
I02 - Overfill - High Level Alarm
K01 - Spill Prevention - Catch Basin
A00 - Tank Internal Protection - None
H01 - Tank Leak Detection - Interstitial - Electronic Monitoring
I01 - Overfill - Float Vent Valve

JAMAICA ISLAND CORP. (Continued) **U002034340**

L99 - Piping Leak Detection - Other
C02 - Pipe Location - Underground/On-ground
F04 - Pipe External Protection - Fiberglass
E04 - Piping Secondary Containment - Double walled UG
J01 - Dispenser - Pressurized Dispenser

Tank Number: 06
Tank ID: 208457
Tank Status: In Service
Material Name: In Service
Capacity Gallons: 12000
Install Date: 08/01/2005
Date Tank Closed: Not reported
Registered: True
Tank Location: Underground
Tank Type: Equivalent technology
Material Code: 2712
Common Name of Substance: Gasoline/Ethanol

Tightness Test Method: -
Date Test: Not reported
Next Test Date: Not reported
Pipe Model: D
Modified By: TLYE
Last Modified: 06/11/2018

Equipment Records:

F04 - Pipe External Protection - Fiberglass
C02 - Pipe Location - Underground/On-ground
L99 - Piping Leak Detection - Other
H01 - Tank Leak Detection - Interstitial - Electronic Monitoring
I01 - Overfill - Float Vent Valve
A00 - Tank Internal Protection - None
J01 - Dispenser - Pressurized Dispenser
E04 - Piping Secondary Containment - Double walled UG
K01 - Spill Prevention - Catch Basin
I02 - Overfill - High Level Alarm
B04 - Tank External Protection - Fiberglass
D06 - Pipe Type - Fiberglass Reinforced Plastic (FRP)
G04 - Tank Secondary Containment - Double-Walled (Underground)
L07 - Piping Leak Detection - Pressurized Piping Leak Detector

Tank Number: 1
Tank ID: 48704
Tank Status: Closed - Removed
Material Name: Closed - Removed
Capacity Gallons: 4000
Install Date: 01/01/1972
Date Tank Closed: 08/01/2005
Registered: True
Tank Location: Underground
Tank Type: Steel/carbon steel
Material Code: 0009
Common Name of Substance: Gasoline

Tightness Test Method: 14

JAMAICA ISLAND CORP. (Continued) **U002034340**

Date Test: 03/17/2005
Next Test Date: Not reported
Pipe Model: Not reported
Modified By: NRLOMBAR
Last Modified: 04/14/2017

Equipment Records:

F02 - Pipe External Protection - Original Sacrificial Anode
L07 - Piping Leak Detection - Pressurized Piping Leak Detector
E00 - Piping Secondary Containment - None
I02 - Overfill - High Level Alarm
K01 - Spill Prevention - Catch Basin
C02 - Pipe Location - Underground/On-ground
F06 - Pipe External Protection - Wrapped
G00 - Tank Secondary Containment - None
B02 - Tank External Protection - Original Sacrificial Anode
J01 - Dispenser - Pressurized Dispenser
A00 - Tank Internal Protection - None
B01 - Tank External Protection - Painted/Asphalt Coating
D01 - Pipe Type - Steel/Carbon Steel/Iron
H05 - Tank Leak Detection - In-Tank System (ATG)

Tank Number: 2
Tank ID: 48705
Tank Status: Closed - Removed
Material Name: Closed - Removed
Capacity Gallons: 4000
Install Date: 01/01/1972
Date Tank Closed: 08/01/2005
Registered: True
Tank Location: Underground
Tank Type: Steel/carbon steel
Material Code: 0009
Common Name of Substance: Gasoline

Tightness Test Method: 14
Date Test: 03/17/2005
Next Test Date: Not reported
Pipe Model: Not reported
Modified By: NRLOMBAR
Last Modified: 04/14/2017

Equipment Records:

H05 - Tank Leak Detection - In-Tank System (ATG)
F02 - Pipe External Protection - Original Sacrificial Anode
L07 - Piping Leak Detection - Pressurized Piping Leak Detector
A00 - Tank Internal Protection - None
B01 - Tank External Protection - Painted/Asphalt Coating
D01 - Pipe Type - Steel/Carbon Steel/Iron
E00 - Piping Secondary Containment - None
I02 - Overfill - High Level Alarm
K01 - Spill Prevention - Catch Basin
C02 - Pipe Location - Underground/On-ground
F06 - Pipe External Protection - Wrapped
G00 - Tank Secondary Containment - None
B02 - Tank External Protection - Original Sacrificial Anode
J01 - Dispenser - Pressurized Dispenser

JAMAICA ISLAND CORP. (Continued) **U002034340**

Tank Number:	3
Tank ID:	48706
Tank Status:	Closed - Removed
Material Name:	Closed - Removed
Capacity Gallons:	4000
Install Date:	01/01/1972
Date Tank Closed:	08/01/2005
Registered:	True
Tank Location:	Underground
Tank Type:	Steel/carbon steel
Material Code:	0009
Common Name of Substance:	Gasoline
Tightness Test Method:	14
Date Test:	03/17/2005
Next Test Date:	Not reported
Pipe Model:	Not reported
Modified By:	NRLOMBAR
Last Modified:	04/14/2017

Equipment Records:

H05 - Tank Leak Detection - In-Tank System (ATG)
F02 - Pipe External Protection - Original Sacrificial Anode
L07 - Piping Leak Detection - Pressurized Piping Leak Detector
E00 - Piping Secondary Containment - None
I02 - Overfill - High Level Alarm
K01 - Spill Prevention - Catch Basin
A00 - Tank Internal Protection - None
B01 - Tank External Protection - Painted/Asphalt Coating
D01 - Pipe Type - Steel/Carbon Steel/Iron
C02 - Pipe Location - Underground/On-ground
F06 - Pipe External Protection - Wrapped
G00 - Tank Secondary Containment - None
B02 - Tank External Protection - Original Sacrificial Anode
J01 - Dispenser - Pressurized Dispenser

Tank Number:	4
Tank ID:	48707
Tank Status:	Closed - Removed
Material Name:	Closed - Removed
Capacity Gallons:	4000
Install Date:	01/01/1972
Date Tank Closed:	08/01/2005
Registered:	True
Tank Location:	Underground
Tank Type:	Steel/carbon steel
Material Code:	0009
Common Name of Substance:	Gasoline
Tightness Test Method:	14
Date Test:	03/17/2005
Next Test Date:	Not reported
Pipe Model:	Not reported
Modified By:	NRLOMBAR
Last Modified:	04/14/2017

Equipment Records:

JAMAICA ISLAND CORP. (Continued) **U002034340**

F02 - Pipe External Protection - Original Sacrificial Anode
L07 - Piping Leak Detection - Pressurized Piping Leak Detector
C02 - Pipe Location - Underground/On-ground
F06 - Pipe External Protection - Wrapped
G00 - Tank Secondary Containment - None
E00 - Piping Secondary Containment - None
I02 - Overfill - High Level Alarm
K01 - Spill Prevention - Catch Basin
A00 - Tank Internal Protection - None
B01 - Tank External Protection - Painted/Asphalt Coating
D01 - Pipe Type - Steel/Carbon Steel/Iron
B02 - Tank External Protection - Original Sacrificial Anode
J01 - Dispenser - Pressurized Dispenser
H05 - Tank Leak Detection - In-Tank System (ATG)

K110 **A C A AMOCO #578** **RCRA NonGen / NLR** **1000553872**
East **32 JAMAICA AVE** **US AIRS** **NYD986963064**
1/8-1/4 **BROOKLYN, NY 11207** **FINDS**
0.172 mi. **ECHO**
907 ft. **Site 10 of 10 in cluster K** **NJ MANIFEST**
NY MANIFEST

Relative:
Lower

Actual:
63 ft.

RCRA NonGen / NLR:

Date form received by agency:	01/01/2007
Facility name:	A C A AMOCO #578
Facility address:	32 JAMAICA AVE BROOKLYN, NY 11207-1834
EPA ID:	NYD986963064
Mailing address:	JAMAICA AVE BROOKLYN, NY 11207
Contact:	Not reported
Contact address:	JAMAICA AVE BROOKLYN, NY 11207
Contact country:	US
Contact telephone:	Not reported
Contact email:	Not reported
EPA Region:	02
Classification:	Non-Generator
Description:	Handler: Non-Generators do not presently generate hazardous waste

Owner/Operator Summary:

Owner/operator name:	A C A MANAGEMENT SERVICES
Owner/operator address:	728 BLACKHORSE PIKE TURNERSVILLE, NJ 08012
Owner/operator country:	US
Owner/operator telephone:	609-227-6111
Owner/operator email:	Not reported
Owner/operator fax:	Not reported
Owner/operator extension:	Not reported
Legal status:	Private
Owner/Operator Type:	Operator
Owner/Op start date:	Not reported
Owner/Op end date:	Not reported

Owner/operator name:	A C A MANAGEMENT SERVICES
Owner/operator address:	728 BLACKHORSE PIKE TURNERSVILLE, NJ 08012

A C A AMOCO #578 (Continued) **1000553872**

Owner/operator country: US
Owner/operator telephone: 609-227-6111
Owner/operator email: Not reported
Owner/operator fax: Not reported
Owner/operator extension: Not reported
Legal status: Private
Owner/Operator Type: Owner
Owner/Op start date: Not reported
Owner/Op end date: Not reported

Handler Activities Summary:
U.S. importer of hazardous waste: No
Mixed waste (haz. and radioactive): No
Recycler of hazardous waste: No
Transporter of hazardous waste: No
Treater, storer or disposer of HW: No
Underground injection activity: No
On-site burner exemption: No
Furnace exemption: No
Used oil fuel burner: No
Used oil processor: No
User oil refiner: No
Used oil fuel marketer to burner: No
Used oil Specification marketer: No
Used oil transfer facility: No
Used oil transporter: No

Historical Generators:
Date form received by agency: 01/01/2006
Site name: A C A AMOCO #578
Classification: Not a generator, verified

Date form received by agency: 07/08/1999
Site name: A C A AMOCO #578
Classification: Not a generator, verified

Date form received by agency: 06/27/1991
Site name: A C A AMOCO #578
Classification: Small Quantity Generator

. Waste code: D000
. Waste name: Not Defined

. Waste code: D001
. Waste name: IGNITABLE HAZARDOUS WASTES ARE THOSE WASTES WHICH HAVE A FLASHPOINT OF LESS THAN 140 DEGREES FAHRENHEIT AS DETERMINED BY A PENSKY-MARTENS CLOSED CUP FLASH POINT TESTER. ANOTHER METHOD OF DETERMINING THE FLASH POINT OF A WASTE IS TO REVIEW THE MATERIAL SAFETY DATA SHEET, WHICH CAN BE OBTAINED FROM THE MANUFACTURER OR DISTRIBUTOR OF THE MATERIAL. LACQUER THINNER IS AN EXAMPLE OF A COMMONLY USED SOLVENT WHICH WOULD BE CONSIDERED AS IGNITABLE HAZARDOUS WASTE.

. Waste code: D002
. Waste name: A WASTE WHICH HAS A PH OF LESS THAN 2 OR GREATER THAN 12.5 IS CONSIDERED TO BE A CORROSIVE HAZARDOUS WASTE. SODIUM HYDROXIDE, A CAUSTIC SOLUTION WITH A HIGH PH, IS OFTEN USED BY INDUSTRIES TO CLEAN

A C A AMOCO #578 (Continued) **1000553872**

OR DEGREASE PARTS. HYDROCHLORIC ACID, A SOLUTION WITH A LOW PH, IS USED BY MANY INDUSTRIES TO CLEAN METAL PARTS PRIOR TO PAINTING. WHEN THESE CAUSTIC OR ACID SOLUTIONS BECOME CONTAMINATED AND MUST BE DISPOSED, THE WASTE WOULD BE A CORROSIVE HAZARDOUS WASTE.

. Waste code: D018
. Waste name: BENZENE

Violation Status: No violations found

US AIRS MINOR:
Envid: 1000553872
Region Code: 02
Programmatic ID: AIR NY0000002610500144
Facility Registry ID: 110001572405
D and B Number: Not reported
Primary SIC Code: 5541
NAICS Code: 999999
Default Air Classification Code: MIN
Facility Type of Ownership Code: POF
Air CMS Category Code: Not reported
HPV Status: Not reported

US AIRS MINOR:
Region Code: 02
Programmatic ID: AIR NY0000002610500144
Facility Registry ID: 110001572405
Air Operating Status Code: OPR
Default Air Classification Code: MIN
Air Program: State Implementation Plan for National Primary and Secondary Ambient Air Quality Standards
Activity Date: 1988-04-11 00:00:00
Activity Status Date: Not reported
Activity Group: Compliance Monitoring
Activity Type: Inspection/Evaluation
Activity Status: Not reported

US AIRS MINOR:
Envid: 1000553872
Region Code: 02
Programmatic ID: AIR NY0000002610500144
Facility Registry ID: 110001572405
D and B Number: Not reported
Primary SIC Code: 5541
NAICS Code: 999999
Default Air Classification Code: MIN
Facility Type of Ownership Code: POF
Air CMS Category Code: Not reported
HPV Status: Not reported

US AIRS MINOR:
Region Code: 02
Programmatic ID: AIR NY0000002610500144
Facility Registry ID: 110001572405
Air Operating Status Code: OPR
Default Air Classification Code: MIN
Air Program: State Implementation Plan for National Primary and Secondary Ambient Air Quality Standards
Activity Date: 1988-04-11 00:00:00

A C A AMOCO #578 (Continued) **1000553872**

Activity Status Date: Not reported
Activity Group: Compliance Monitoring
Activity Type: Inspection/Evaluation
Activity Status: Not reported

FINDS:

Registry ID: 110064404121

Environmental Interest/Information System
ICIS (Integrated Compliance Information System) is the Integrated Compliance Information System and provides a database that, when complete, will contain integrated Enforcement and Compliance information across most of EPA's programs. The vision for ICIS is to replace EPA's independent databases that contain Enforcement data with a single repository for that information. Currently, ICIS contains all Federal Administrative and Judicial enforcement actions. This information is maintained in ICIS by EPA in the Regional offices and it Headquarters. A future release of ICIS will replace the Permit Compliance System (PCS) which supports the NPDES and will integrate that information with Federal actions already in the system. ICIS also has the capability to track other activities occurring in the Region that support Compliance and Enforcement programs. These include; Incident Tracking, Compliance Assistance, and Compliance Monitoring.

Registry ID: 110001572405

Environmental Interest/Information System
AFS (Aerometric Information Retrieval System (AIRS) Facility Subsystem) replaces the former Compliance Data System (CDS), the National Emission Data System (NEDS), and the Storage and Retrieval of Aerometric Data (SAROAD). AIRS is the national repository for information concerning airborne pollution in the United States. AFS is used to track emissions and compliance data from industrial plants. AFS data are utilized by states to prepare State Implementation Plans to comply with regulatory programs and by EPA as an input for the estimation of total national emissions. AFS is undergoing a major redesign to support facility operating permits required under Title V of the Clean Air Act.

RCRAInfo is a national information system that supports the Resource Conservation and Recovery Act (RCRA) program through the tracking of events and activities related to facilities that generate, transport, and treat, store, or dispose of hazardous waste. RCRAInfo allows RCRA program staff to track the notification, permit, compliance, and corrective action activities required under RCRA.

FIS (New York - Facility Information System) is New York's Department of Environmental Conservation (DEC) information system for tracking environmental facility information found across the State.

AIR MINOR

Click this hyperlink while viewing on your computer to access additional FINDS: detail in the EDR Site Report.

A C A AMOCO #578 (Continued) **1000553872**

ECHO:
- Envid: 1000553872
- Registry ID: 110001572405
- DFR URL: http://echo.epa.gov/detailed-facility-report?fid=110001572405

NJ MANIFEST:
- EPA Id: NYD986963064
- Mail Address: JAMAICA AVE
- Mail City/State/Zip: BROOKLYN, NY 11207
- Facility Phone: Not reported
- Emergency Phone: Not reported
- Contact: Not reported
- Comments: Not reported
- SIC Code: Not reported
- County: NY047
- Municipal: Not reported
- Previous EPA Id: Not reported
- Gen Flag: Not reported
- Trans Flag: Not reported
- TSDF Flag: Not reported
- Name Change: Not reported
- Date Change: Not reported

Manifest:
- Manifest Number: 001274583JJK
- EPA ID: NYD986963064
- Date Shipped: 01/22/2007
- TSDF EPA ID: NJD991291105
- Transporter EPA ID: NJR000023036
- Transporter 2 EPA ID: Not reported
- Transporter 3 EPA ID: Not reported
- Transporter 4 EPA ID: Not reported
- Transporter 5 EPA ID: Not reported
- Transporter 6 EPA ID: Not reported
- Transporter 7 EPA ID: Not reported
- Transporter 8 EPA ID: Not reported
- Transporter 9 EPA ID: Not reported
- Transporter 10 EPA ID: Not reported
- Date Trans1 Transported Waste: 01/22/2007
- Date Trans2 Transported Waste: Not reported
- Date Trans3 Transported Waste: Not reported
- Date Trans4 Transported Waste: Not reported
- Date Trans5 Transported Waste: Not reported
- Date Trans6 Transported Waste: Not reported
- Date Trans7 Transported Waste: Not reported
- Date Trans8 Transported Waste: Not reported
- Date Trans9 Transported Waste: Not reported
- Date Trans10 Transported Waste: Not reported
- Date TSDF Received Waste: 01/22/2007
- TSDF EPA Facility Name: Not reported
- QTY Units: Not reported
- Transporter SEQ ID: Not reported
- Transporter-1 Date: Not reported
- Waste SEQ ID: Not reported
- Waste Type Code 2: Not reported
- Waste Type Code 3: Not reported
- Waste Type Code 4: Not reported

A C A AMOCO #578 (Continued) **1000553872**

Waste Type Code 5:	Not reported
Waste Type Code 6:	Not reported
Date Accepted:	Not reported
Manifest Discrepancy Type:	Not reported
Data Entry Number:	Not reported
Was Load Rejected:	BROOKLYN, NY 11207
Reason Load Was Rejected:	Not reported

Waste:

Manifest Year:	Not reported
Waste Code:	D018
Hand Code:	H14
Quantity:	200 P

Manifest Number:	001274849JJK
EPA ID:	NYD986963064
Date Shipped:	10/23/2008
TSDF EPA ID:	NJD991291105
Transporter EPA ID:	NJR000023036
Transporter 2 EPA ID:	Not reported
Transporter 3 EPA ID:	Not reported
Transporter 4 EPA ID:	Not reported
Transporter 5 EPA ID:	Not reported
Transporter 6 EPA ID:	Not reported
Transporter 7 EPA ID:	Not reported
Transporter 8 EPA ID:	Not reported
Transporter 9 EPA ID:	Not reported
Transporter 10 EPA ID:	Not reported
Date Trans1 Transported Waste:	10/23/2008
Date Trans2 Transported Waste:	Not reported
Date Trans3 Transported Waste:	Not reported
Date Trans4 Transported Waste:	Not reported
Date Trans5 Transported Waste:	Not reported
Date Trans6 Transported Waste:	Not reported
Date Trans7 Transported Waste:	Not reported
Date Trans8 Transported Waste:	Not reported
Date Trans9 Transported Waste:	Not reported
Date Trans10 Transported Waste:	Not reported
Date TSDF Received Waste:	10/23/2008
TSDF EPA Facility Name:	Not reported
QTY Units:	Not reported
Transporter SEQ ID:	Not reported
Transporter-1 Date:	Not reported
Waste SEQ ID:	Not reported
Waste Type Code 2:	Not reported
Waste Type Code 3:	Not reported
Waste Type Code 4:	Not reported
Waste Type Code 5:	Not reported
Waste Type Code 6:	Not reported
Date Accepted:	Not reported
Manifest Discrepancy Type:	Not reported
Data Entry Number:	Not reported
Was Load Rejected:	BROOKLYN, NY 11207
Reason Load Was Rejected:	Not reported

Waste:

Manifest Year:	Not reported

A C A AMOCO #578 (Continued) **1000553872**

Waste Code:	D018
Hand Code:	H141
Quantity:	200 P

NY MANIFEST:

Country:	USA
EPA ID:	NYD986963064
Facility Status:	Not reported
Location Address 1:	32 JAMAICA AVE
Code:	BP
Location Address 2:	Not reported
Total Tanks:	Not reported
Location City:	BROOKLYN
Location State:	NY
Location Zip:	11207
Location Zip 4:	Not reported

NY MANIFEST:

EPAID:	NYD986963064
Mailing Name:	A C A AMOCO #578
Mailing Contact:	A C A AMOCO #578
Mailing Address 1:	32 JAMAICA AVE
Mailing Address 2:	Not reported
Mailing City:	BROOKLYN
Mailing State:	NY
Mailing Zip:	11207
Mailing Zip 4:	Not reported
Mailing Country:	USA
Mailing Phone:	9494605200

NY MANIFEST:

Document ID:	Not reported
Manifest Status:	Not reported
seq:	Not reported
Year:	2008
Trans1 State ID:	NJR000023036
Trans2 State ID:	Not reported
Generator Ship Date:	10/23/2008
Trans1 Recv Date:	10/23/2008
Trans2 Recv Date:	Not reported
TSD Site Recv Date:	10/23/2008
Part A Recv Date:	Not reported
Part B Recv Date:	Not reported
Generator EPA ID:	NYD986963064
Trans1 EPA ID:	Not reported
Trans2 EPA ID:	Not reported
TSDF ID 1:	NJD991291105
TSDF ID 2:	Not reported
Manifest Tracking Number:	001274849JJK
Import Indicator:	N
Export Indicator:	N
Discr Quantity Indicator:	N
Discr Type Indicator:	Y
Discr Residue Indicator:	N

A C A AMOCO #578 (Continued) **1000553872**

Discr Partial Reject Indicator:	N
Discr Full Reject Indicator:	N
Manifest Ref Number:	Not reported
Alt Facility RCRA ID:	Not reported
Alt Facility Sign Date:	Not reported
MGMT Method Type Code:	H141
Waste Code:	Not reported
Waste Code:	Not reported
Waste Code:	Not reported
Waste Code:	Not reported
Waste Code:	Not reported
Waste Code:	Not reported
Quantity:	200.0
Units:	P - Pounds
Number of Containers:	1.0
Container Type:	DM - Metal drums, barrels
Handling Method:	B Incineration, heat recovery, burning.
Specific Gravity:	1.0
Waste Code:	D018
Waste Code 1_2:	Not reported
Waste Code 1_3:	Not reported
Waste Code 1_4:	Not reported
Waste Code 1_5:	Not reported
Waste Code 1_6:	Not reported

Click this hyperlink while viewing on your computer to access
-1 additional NY MANIFEST: record(s) in the EDR Site Report.

P111 **CON EDISON - VAULT V2483** **NY LTANKS** **S105054906**
SW **1 JUNIUS ST** **NY Spills** **N/A**
1/8-1/4 **BROOKLYN, NY 11212** **NY MANIFEST**
0.176 mi.
927 ft. **Site 1 of 3 in cluster P**

Relative: LTANKS:
Lower

Facility ID:	0101889
Site ID:	159948
Closed Date:	2003-08-14
Spill Number:	0101889
Spill Date:	2001-05-17
Spill Cause:	Tank Test Failure
Spill Source:	Institutional, Educational, Gov., Other
Spill Class:	C4
Cleanup Ceased:	Not reported
SWIS:	2401
Investigator:	SMSANGES
Referred To:	Not reported
Reported to Dept:	2001-05-18
CID:	323
Water Affected:	Not reported
Spill Notifier:	Tank Tester
Last Inspection:	Not reported
Recommended Penalty:	False
Meets Standard:	False
UST Involvement:	False
Remediation Phase:	0
Date Entered In Computer:	2001-05-18

Actual:
61 ft.

CON EDISON - VAULT V2483 (Continued) **S105054906**

Spill Record Last Update:	2003-08-14
Spiller Name:	SAME
Spiller Company:	FACTORY
Spiller Address:	1 JUNIUS ST
Spiller County:	001
Spiller Contact:	BILL SILVERI
Spiller Phone:	(212) 563-3933
Spiller Extention:	Not reported
DEC Region:	2
DER Facility ID:	135108
DEC Memo:	"Prior to Sept, 2004 data translation this spill Lead_DEC Field was SANGESLAND 8/14/2003 Property owner Paul Verricelli 631-842-9595 submitted a letter and photos showing that the aboveground tank had been removed and there was no contamination left behind. "
Remarks:	"obvious vent pipe leak, minimally."

All TTF:

Facility ID:	0101889
Spill Number:	0101889
Spill Tank Test:	1526308
Site ID:	159948
Tank Number:	1
Tank Size:	5000
Material:	0001
EPA UST:	Not reported
UST:	Not reported
Cause:	Not reported
Source:	Not reported
Test Method:	03
Test Method 2:	Horner EZ Check I or II
Leak Rate:	.00
Gross Fail:	F
Modified By:	Spills
Last Modified Date:	Not reported

All Materials:

Site ID:	159948
Operable Unit ID:	838763
Operable Unit:	01
Material ID:	537584
Material Code:	0001A
Material Name:	#2 fuel oil
Case No.:	Not reported
Material FA:	Petroleum
Quantity:	.00
Units:	G
Recovered:	.00
Oxygenate:	Not reported

SPILLS:

Facility ID:	9610713
Facility Type:	ER
Spill Number:	9610713
DER Facility ID:	135108
Site ID:	159949
DEC Region:	2

CON EDISON - VAULT V2483 (Continued) **S105054906**

Closed Date:	1998-10-19
Spill Cause:	Equipment Failure
Spill Class:	C4
SWIS:	2401
Spill Date:	1996-11-26
Investigator:	JHOCONNE
Referred To:	Not reported
Reported to Dept:	1996-11-27
CID:	351
Water Affected:	Not reported
Spill Source:	Commercial/Industrial
Spill Notifier:	Responsible Party
Cleanup Ceased:	Not reported
Cleanup Meets Std:	False
Last Inspection:	Not reported
Recommended Penalty:	False
UST Trust:	False
Remediation Phase:	0
Date Entered In Computer:	1996-11-27
Spill Record Last Update:	2003-03-17
Spiller Name:	PAT MCHUGH
Spiller Company:	CON ED
Spiller Address:	4 IRVING PLACE
Spiller Company:	001
Contact Name:	PAT MCHUGH
DEC Memo:	"Prior to Sept, 2004 data translation this spill Lead_DEC Field was O'CONNELL "
Remarks:	"a network protector set on fire possibly causing a release - samples are currently being taken"

All Materials:

Site ID:	159949
Operable Unit ID:	1042096
Operable Unit:	01
Material ID:	342925
Material Code:	0026A
Material Name:	asbestos
Case No.:	01332214
Material FA:	Hazardous Material
Quantity:	.00
Units:	G
Recovered:	.00
Oxygenate:	Not reported

NY MANIFEST:

Country:	USA
EPA ID:	NYP004994735
Facility Status:	Not reported
Location Address 1:	1 JUNIUS ST
Code:	BP
Location Address 2:	Not reported
Total Tanks:	Not reported
Location City:	BROOKLYN
Location State:	NY
Location Zip:	11212
Location Zip 4:	Not reported

CON EDISON - VAULT V2483 (Continued) **S105054906**

NY MANIFEST:

EPAID:	NYP004994735
Mailing Name:	CON EDISON - VAULT V2483
Mailing Contact:	CON EDISON
Mailing Address 1:	4 IRVING PL 15TH FL NE
Mailing Address 2:	Not reported
Mailing City:	NEW YORK
Mailing State:	NY
Mailing Zip:	10003
Mailing Zip 4:	Not reported
Mailing Country:	USA
Mailing Phone:	Not reported

Click this hyperlink while viewing on your computer to access
-1 additional NY MANIFEST: record(s) in the EDR Site Report.

P112 **CON ED V 2312** **RCRA NonGen / NLR** **1007206098**
SW **1 JUNIS ST** **NY MANIFEST** **NYP004003547**
1/8-1/4 **BROOKLYN, NY 11201**
0.176 mi.
927 ft. **Site 2 of 3 in cluster P**

Relative:
Lower

Actual:
61 ft.

RCRA NonGen / NLR:

Date form received by agency:	02/28/1998
Facility name:	CON ED V 2312
Facility address:	1 JUNIS ST BROOKLYN, NY 11201-0000
EPA ID:	NYP004003547
Mailing address:	CON EDISON INC 4 IRVING PL ROOM 300 NEW YORK, NY 10003-0000
Contact:	ANTHONY DRUMMINGS
Contact address:	CON EDISON INC NEW YORK, NY 10003-0000
Contact country:	US
Contact telephone:	212-460-3770
Contact email:	Not reported
EPA Region:	02
Classification:	Non-Generator
Description:	Handler: Non-Generators do not presently generate hazardous waste

Handler Activities Summary:

U.S. importer of hazardous waste:	No
Mixed waste (haz. and radioactive):	No
Recycler of hazardous waste:	No
Transporter of hazardous waste:	No
Treater, storer or disposer of HW:	No
Underground injection activity:	No
On-site burner exemption:	No
Furnace exemption:	No
Used oil fuel burner:	No
Used oil processor:	No
User oil refiner:	No
Used oil fuel marketer to burner:	No
Used oil Specification marketer:	No
Used oil transfer facility:	No

CON ED V 2312 (Continued) **1007206098**

Used oil transporter: No

Historical Generators:
Date form received by agency: 02/27/1998
Site name: CON ED V 2312
Classification: Not a generator, verified

Date form received by agency: 02/26/1998
Site name: CON ED V 2312
Classification: Large Quantity Generator

Violation Status: No violations found

NY MANIFEST:
Country: USA
EPA ID: NYP004003547
Facility Status: Not reported
Location Address 1: 1 JUNIS ST
Code: BP
Location Address 2: Not reported
Total Tanks: Not reported
Location City: BROOKLYN
Location State: NY
Location Zip: 11201
Location Zip 4: 0000

NY MANIFEST:
EPAID: NYP004003547
Mailing Name: CON ED V 2312
Mailing Contact: Not reported
Mailing Address 1: Not reported
Mailing Address 2: Not reported
Mailing City: Not reported
Mailing State: Not reported
Mailing Zip: Not reported
Mailing Zip 4: Not reported
Mailing Country: Not reported
Mailing Phone: Not reported

Click this hyperlink while viewing on your computer to access
-1 additional NY MANIFEST: record(s) in the EDR Site Report.

P113 **JUNIUS DEVELOPMENT LLC** **NY AST** **A100301202**
SW **1-25 JUNIUS STREET** **N/A**
1/8-1/4 **BROOKLYN, NY 11212**
0.176 mi.
927 ft. **Site 3 of 3 in cluster P**

Relative:
Lower

Actual:
61 ft.

AST:
Region: STATE
DEC Region: 2
Site Status: Unregulated/Closed
Facility Id: 2-604881
Program Type: PBS
UTM X: 592605.65067
UTM Y: 4503200.10610
Expiration Date: N/A

JUNIUS DEVELOPMENT LLC (Continued) **A100301202**

Site Type: Other

Affiliation Records:

Site Id: 26750
Affiliation Type: Facility Owner
Company Name: JUNIUS DEVELOPMENT LLC
Contact Type: Not reported
Contact Name: Not reported
Address1: 325 E. 104TH ST.
Address2: Not reported
City: NEW YORK
State: NY
Zip Code: 10029
Country Code: 001
Phone: (212) 996-6456
EMail: Not reported
Fax Number: Not reported
Modified By: TRANSLAT
Date Last Modified: 2004-03-04

Site Id: 26750
Affiliation Type: Mail Contact
Company Name: JUNIUS DEVELOPMENT LLC
Contact Type: Not reported
Contact Name: STEVE MARGULIES
Address1: 325 EAST 104TH STREET
Address2: Not reported
City: NEW YORK
State: NY
Zip Code: 10029
Country Code: 001
Phone: (212) 996-6456
EMail: Not reported
Fax Number: Not reported
Modified By: TRANSLAT
Date Last Modified: 2004-03-04

Site Id: 26750
Affiliation Type: Facility Operator
Company Name: JUNIUS DEVELOPMENT LLC
Contact Type: Not reported
Contact Name: STEVE MARGULIES
Address1: Not reported
Address2: Not reported
City: Not reported
State: NN
Zip Code: Not reported
Country Code: 001
Phone: (718) 335-9590
EMail: Not reported
Fax Number: Not reported
Modified By: TRANSLAT
Date Last Modified: 2004-03-04

Site Id: 26750
Affiliation Type: Emergency Contact
Company Name: JUNIUS DEVELOPMENT LLC
Contact Type: Not reported

JUNIUS DEVELOPMENT LLC (Continued) **A100301202**

Contact Name:	STEVE MARGULIES
Address1:	Not reported
Address2:	Not reported
City:	Not reported
State:	NN
Zip Code:	Not reported
Country Code:	001
Phone:	(718) 335-9590
EMail:	Not reported
Fax Number:	Not reported
Modified By:	TRANSLAT
Date Last Modified:	2004-03-04

Tank Info:

Tank Number:	001
Tank Id:	59055
Material Code:	0001
Common Name of Substance:	#2 Fuel Oil (On-Site Consumption)

Equipment Records:

C01 - Pipe Location - Aboveground
J01 - Dispenser - Pressurized Dispenser
F00 - Pipe External Protection - None
B99 - Tank External Protection - Other
H00 - Tank Leak Detection - None
I01 - Overfill - Float Vent Valve
A00 - Tank Internal Protection - None
D01 - Pipe Type - Steel/Carbon Steel/Iron
G99 - Tank Secondary Containment - Other

Tank Location:	1
Tank Type:	Steel/Carbon Steel/Iron
Tank Status:	Closed - Removed
Pipe Model:	Not reported
Install Date:	Not reported
Capacity Gallons:	5000
Tightness Test Method:	NN
Date Test:	Not reported
Next Test Date:	Not reported
Date Tank Closed:	08/16/2002
Register:	True
Modified By:	TRANSLAT
Last Modified:	04/14/2017
Material Name:	#2 fuel oil (on-site consumption)

L114 **CON EDISON** **NY MANIFEST** **S117067485**
ESE **51 GEORGIA AVE** **N/A**
1/8-1/4 **BROOKLYN, NY 11207**
0.180 mi.
951 ft. **Site 9 of 11 in cluster L**

Relative: NY MANIFEST:
Lower

Country:	USA
EPA ID:	NYP004603775
Facility Status:	Not reported
Location Address 1:	51 GEORGIA AVE
Code:	BP

Actual:
60 ft.

CON EDISON (Continued) **S117067485**

Location Address 2:	SB 26258
Total Tanks:	Not reported
Location City:	BROOKLYN
Location State:	NY
Location Zip:	11207
Location Zip 4:	Not reported

NY MANIFEST:

EPAID:	NYP004603775
Mailing Name:	CON EDISON
Mailing Contact:	TOM TEELING
Mailing Address 1:	4 IRVING PLACE 15TH FLOOR
Mailing Address 2:	Not reported
Mailing City:	NEW YORK
Mailing State:	NY
Mailing Zip:	10003
Mailing Zip 4:	Not reported
Mailing Country:	USA
Mailing Phone:	Not reported

NY MANIFEST:

Document ID:	Not reported
Manifest Status:	Not reported
seq:	Not reported
Year:	2014
Trans1 State ID:	NJD003812047
Trans2 State ID:	Not reported
Generator Ship Date:	07/22/2014
Trans1 Recv Date:	07/22/2014
Trans2 Recv Date:	Not reported
TSD Site Recv Date:	07/24/2014
Part A Recv Date:	Not reported
Part B Recv Date:	Not reported
Generator EPA ID:	NYP004603775
Trans1 EPA ID:	Not reported
Trans2 EPA ID:	Not reported
TSDF ID 1:	NJD991291105
TSDF ID 2:	Not reported
Manifest Tracking Number:	002615101GBF
Import Indicator:	N
Export Indicator:	N
Discr Quantity Indicator:	N
Discr Type Indicator:	N
Discr Residue Indicator:	N
Discr Partial Reject Indicator:	N
Discr Full Reject Indicator:	N
Manifest Ref Number:	Not reported
Alt Facility RCRA ID:	Not reported
Alt Facility Sign Date:	Not reported
MGMT Method Type Code:	H110
Waste Code:	Not reported
Waste Code:	Not reported
Waste Code:	Not reported
Waste Code:	Not reported
Waste Code:	Not reported
Waste Code:	Not reported
Quantity:	50

CON EDISON (Continued) **S117067485**

Units:	G - Gallons (liquids only)* (8.3 pounds)
Number of Containers:	1
Container Type:	TT - Cargo tank, tank trucks
Handling Method:	T Chemical, physical, or biological treatment.
Specific Gravity:	1
Waste Code:	D008
Waste Code 1_2:	Not reported
Waste Code 1_3:	Not reported
Waste Code 1_4:	Not reported
Waste Code 1_5:	Not reported
Waste Code 1_6:	Not reported

Click this hyperlink while viewing on your computer to access
-1 additional NY MANIFEST: record(s) in the EDR Site Report.

---

115 South 1/8-1/4 0.181 mi. 956 ft. **EAST NEW SERVICE CORPORATION** **NY UST** **U000417953**
36 SNEDIKER AVENUE **N/A**
BROOKLYN, NY 11207

Relative: Lower

Actual: 59 ft.

UST:

Id/Status:	2-344346 / Unregulated/Closed
Program Type:	PBS
Region:	STATE
DEC Region:	2
Expiration Date:	N/A
UTM X:	592770.22243
UTM Y:	4503180.66160
Site Type:	Other

Affiliation Records:

Site Id:	16748
Affiliation Type:	Facility Owner
Company Name:	CLARENDON HOLDING COMPANY
Contact Type:	Not reported
Contact Name:	Not reported
Address1:	5381 KINGS HIGHWAY
Address2:	Not reported
City:	BROOKLYN
State:	NY
Zip Code:	11203
Country Code:	001
Phone:	(718) 629-6900
EMail:	Not reported
Fax Number:	Not reported
Modified By:	TRANSLAT
Date Last Modified:	2004-03-04

Site Id:	16748
Affiliation Type:	Mail Contact
Company Name:	EAST NEW YORK SERVICE CORPORATION
Contact Type:	Not reported
Contact Name:	Not reported
Address1:	5381 KINGS HIGHWAY
Address2:	Not reported
City:	BROOKLYN

EAST NEW SERVICE CORPORATION (Continued) **U000417953**

State: NY
Zip Code: 11203
Country Code: 001
Phone: (718) 629-6900
EMail: Not reported
Fax Number: Not reported
Modified By: TRANSLAT
Date Last Modified: 2004-03-04

Site Id: 16748
Affiliation Type: Facility Operator
Company Name: EAST NEW SERVICE CORPORATION
Contact Type: Not reported
Contact Name: ANTHONY CURCIO
Address1: Not reported
Address2: Not reported
City: Not reported
State: NN
Zip Code: Not reported
Country Code: 001
Phone: (718) 342-6510
EMail: Not reported
Fax Number: Not reported
Modified By: TRANSLAT
Date Last Modified: 2004-03-04

Site Id: 16748
Affiliation Type: Emergency Contact
Company Name: CLARENDON HOLDING COMPANY
Contact Type: Not reported
Contact Name: ANTHONY CURCIO
Address1: Not reported
Address2: Not reported
City: Not reported
State: NN
Zip Code: Not reported
Country Code: 001
Phone: (718) 342-6510
EMail: Not reported
Fax Number: Not reported
Modified By: TRANSLAT
Date Last Modified: 2004-03-04

Tank Info:

Tank Number: 001
Tank ID: 32551
Tank Status: Closed - In Place
Material Name: Closed - In Place
Capacity Gallons: 550
Install Date: 11/01/1994
Date Tank Closed: 07/01/1994
Registered: True
Tank Location: Underground
Tank Type: Steel/carbon steel
Material Code: 0001
Common Name of Substance: #2 Fuel Oil (On-Site Consumption)

EAST NEW SERVICE CORPORATION (Continued) **U000417953**

Tightness Test Method: NN
Date Test: Not reported
Next Test Date: Not reported
Pipe Model: Not reported
Modified By: TRANSLAT
Last Modified: 04/14/2017

Equipment Records:

A00 - Tank Internal Protection - None
D01 - Pipe Type - Steel/Carbon Steel/Iron
H00 - Tank Leak Detection - None
I00 - Overfill - None
G00 - Tank Secondary Containment - None
J02 - Dispenser - Suction Dispenser
B00 - Tank External Protection - None
C00 - Pipe Location - No Piping
F00 - Pipe External Protection - None

Tank Number: 002
Tank ID: 32552
Tank Status: Closed - In Place
Material Name: Closed - In Place
Capacity Gallons: 550
Install Date: 11/01/1994
Date Tank Closed: 07/01/1994
Registered: True
Tank Location: Underground
Tank Type: Steel/carbon steel
Material Code: 0001
Common Name of Substance: #2 Fuel Oil (On-Site Consumption)

Tightness Test Method: NN
Date Test: Not reported
Next Test Date: Not reported
Pipe Model: Not reported
Modified By: TRANSLAT
Last Modified: 04/14/2017

Equipment Records:

G00 - Tank Secondary Containment - None
J02 - Dispenser - Suction Dispenser
H00 - Tank Leak Detection - None
I00 - Overfill - None
A00 - Tank Internal Protection - None
D01 - Pipe Type - Steel/Carbon Steel/Iron
B00 - Tank External Protection - None
C00 - Pipe Location - No Piping
F00 - Pipe External Protection - None

Tank Number: 003
Tank ID: 48528
Tank Status: Closed - In Place
Material Name: Closed - In Place
Capacity Gallons: 550
Install Date: Not reported
Date Tank Closed: 05/01/1997

EAST NEW SERVICE CORPORATION (Continued) **U000417953**

Registered:	True
Tank Location:	Underground
Tank Type:	Steel/carbon steel
Material Code:	0008
Common Name of Substance:	Diesel
Tightness Test Method:	NN
Date Test:	Not reported
Next Test Date:	Not reported
Pipe Model:	Not reported
Modified By:	TRANSLAT
Last Modified:	04/14/2017

Equipment Records:

C02 - Pipe Location - Underground/On-ground
G00 - Tank Secondary Containment - None
J02 - Dispenser - Suction Dispenser
A00 - Tank Internal Protection - None
B01 - Tank External Protection - Painted/Asphalt Coating
H00 - Tank Leak Detection - None
I00 - Overfill - None
D02 - Pipe Type - Galvanized Steel
F00 - Pipe External Protection - None

Tank Number:	004
Tank ID:	48529
Tank Status:	Closed - In Place
Material Name:	Closed - In Place
Capacity Gallons:	550
Install Date:	Not reported
Date Tank Closed:	05/01/1997
Registered:	True
Tank Location:	Underground
Tank Type:	Steel/carbon steel
Material Code:	0008
Common Name of Substance:	Diesel
Tightness Test Method:	NN
Date Test:	Not reported
Next Test Date:	Not reported
Pipe Model:	Not reported
Modified By:	TRANSLAT
Last Modified:	04/14/2017

Equipment Records:

C02 - Pipe Location - Underground/On-ground
G00 - Tank Secondary Containment - None
J02 - Dispenser - Suction Dispenser
H00 - Tank Leak Detection - None
I00 - Overfill - None
A00 - Tank Internal Protection - None
B01 - Tank External Protection - Painted/Asphalt Coating
D02 - Pipe Type - Galvanized Steel
F00 - Pipe External Protection - None

Tank Number:	005

EAST NEW SERVICE CORPORATION (Continued) **U000417953**

Tank ID:	48530
Tank Status:	Closed - In Place
Material Name:	Closed - In Place
Capacity Gallons:	550
Install Date:	Not reported
Date Tank Closed:	05/01/1997
Registered:	True
Tank Location:	Underground
Tank Type:	Steel/carbon steel
Material Code:	0008
Common Name of Substance:	Diesel
Tightness Test Method:	NN
Date Test:	Not reported
Next Test Date:	Not reported
Pipe Model:	Not reported
Modified By:	TRANSLAT
Last Modified:	04/14/2017

Equipment Records:

G00 - Tank Secondary Containment - None
J02 - Dispenser - Suction Dispenser
C02 - Pipe Location - Underground/On-ground
H00 - Tank Leak Detection - None
I00 - Overfill - None
A00 - Tank Internal Protection - None
B01 - Tank External Protection - Painted/Asphalt Coating
D02 - Pipe Type - Galvanized Steel
F00 - Pipe External Protection - None

Tank Number:	006
Tank ID:	48531
Tank Status:	Closed - In Place
Material Name:	Closed - In Place
Capacity Gallons:	550
Install Date:	Not reported
Date Tank Closed:	05/01/1997
Registered:	True
Tank Location:	Underground
Tank Type:	Steel/carbon steel
Material Code:	0008
Common Name of Substance:	Diesel
Tightness Test Method:	NN
Date Test:	Not reported
Next Test Date:	Not reported
Pipe Model:	Not reported
Modified By:	TRANSLAT
Last Modified:	04/14/2017

Equipment Records:

C02 - Pipe Location - Underground/On-ground
G00 - Tank Secondary Containment - None
J02 - Dispenser - Suction Dispenser
H00 - Tank Leak Detection - None
I00 - Overfill - None
A00 - Tank Internal Protection - None

EAST NEW SERVICE CORPORATION (Continued) **U000417953**

B01 - Tank External Protection - Painted/Asphalt Coating
D02 - Pipe Type - Galvanized Steel
F00 - Pipe External Protection - None

Tank Number:	007
Tank ID:	48741
Tank Status:	Closed - In Place
Material Name:	Closed - In Place
Capacity Gallons:	3000
Install Date:	Not reported
Date Tank Closed:	05/01/1998
Registered:	True
Tank Location:	Underground
Tank Type:	Steel/carbon steel
Material Code:	0001
Common Name of Substance:	#2 Fuel Oil (On-Site Consumption)
Tightness Test Method:	NN
Date Test:	Not reported
Next Test Date:	Not reported
Pipe Model:	Not reported
Modified By:	TRANSLAT
Last Modified:	04/14/2017

Equipment Records:

C02 - Pipe Location - Underground/On-ground
G00 - Tank Secondary Containment - None
J02 - Dispenser - Suction Dispenser
H00 - Tank Leak Detection - None
I00 - Overfill - None
A00 - Tank Internal Protection - None
B01 - Tank External Protection - Painted/Asphalt Coating
D02 - Pipe Type - Galvanized Steel
F00 - Pipe External Protection - None

Q116 **CON ED** **NY MANIFEST** **S118090877**
ENE **BUSHWICK AVE AND FANCHON PL** **N/A**
1/8-1/4 **BROOKLYN, NY 11207**
0.185 mi.
975 ft. **Site 1 of 17 in cluster Q**

Relative:
Higher

Actual:
76 ft.

NY MANIFEST:

Country:	USA
EPA ID:	NYP004785218
Facility Status:	Not reported
Location Address 1:	BUSHWICK AVE AND FANCHON PL
Code:	BP
Location Address 2:	Not reported
Total Tanks:	Not reported
Location City:	BROOKLYN
Location State:	NY
Location Zip:	11207
Location Zip 4:	Not reported

NY MANIFEST:

EPAID:	NYP004785218
Mailing Name:	CON ED
Mailing Contact:	TOM TEELING

CON ED (Continued) **S118090877**

Mailing Address 1:	4 IRVING PLACE - 15TH FLOOR
Mailing Address 2:	Not reported
Mailing City:	NEW YORK
Mailing State:	NY
Mailing Zip:	10003
Mailing Zip 4:	Not reported
Mailing Country:	USA
Mailing Phone:	2124603770

NY MANIFEST:

Document ID:	Not reported
Manifest Status:	Not reported
seq:	Not reported
Year:	2015
Trans1 State ID:	NJ0000027193
Trans2 State ID:	Not reported
Generator Ship Date:	05/21/2015
Trans1 Recv Date:	05/21/2015
Trans2 Recv Date:	Not reported
TSD Site Recv Date:	05/26/2015
Part A Recv Date:	Not reported
Part B Recv Date:	Not reported
Generator EPA ID:	NYP004785218
Trans1 EPA ID:	Not reported
Trans2 EPA ID:	Not reported
TSDF ID 1:	NJD002200046
TSDF ID 2:	Not reported
Manifest Tracking Number:	014087446JJK
Import Indicator:	N
Export Indicator:	N
Discr Quantity Indicator:	N
Discr Type Indicator:	N
Discr Residue Indicator:	N
Discr Partial Reject Indicator:	N
Discr Full Reject Indicator:	N
Manifest Ref Number:	Not reported
Alt Facility RCRA ID:	Not reported
Alt Facility Sign Date:	Not reported
MGMT Method Type Code:	H110
Waste Code:	Not reported
Waste Code:	Not reported
Waste Code:	Not reported
Waste Code:	Not reported
Waste Code:	Not reported
Waste Code:	Not reported
Quantity:	2000
Units:	P - Pounds
Number of Containers:	1
Container Type:	TT - Cargo tank, tank trucks
Handling Method:	T Chemical, physical, or biological treatment.
Specific Gravity:	1
Waste Code:	D008
Waste Code 1_2:	Not reported
Waste Code 1_3:	Not reported
Waste Code 1_4:	Not reported
Waste Code 1_5:	Not reported
Waste Code 1_6:	Not reported

CON ED (Continued) **S118090877**

Click this hyperlink while viewing on your computer to access
-1 additional NY MANIFEST: record(s) in the EDR Site Report.

Q117 **CON EDISON** **RCRA NonGen / NLR** **1019901518**
ENE **FANCHON PL & BUSHWICK AVE** **NYP004762852**
1/8-1/4 **BROOKLYN, NY 11207**
0.185 mi.
975 ft. **Site 2 of 17 in cluster Q**

Relative:
Higher

Actual:
76 ft.

RCRA NonGen / NLR:

Date form received by agency:	04/03/2015
Facility name:	CON EDISON
Facility address:	FANCHON PL & BUSHWICK AVE VAULT1048 BROOKLYN, NY 11207
EPA ID:	NYP004762852
Mailing address:	IRVING PL 15TH FL NE NEW YORK, NY 10003
Contact:	THOMAS TEELING
Contact address:	Not reported Not reported
Contact country:	Not reported
Contact telephone:	212-460-3770
Contact email:	Not reported
EPA Region:	02
Classification:	Non-Generator
Description:	Handler: Non-Generators do not presently generate hazardous waste

Handler Activities Summary:

U.S. importer of hazardous waste:	No
Mixed waste (haz. and radioactive):	No
Recycler of hazardous waste:	No
Transporter of hazardous waste:	No
Treater, storer or disposer of HW:	No
Underground injection activity:	No
On-site burner exemption:	No
Furnace exemption:	No
Used oil fuel burner:	No
Used oil processor:	No
User oil refiner:	No
Used oil fuel marketer to burner:	No
Used oil Specification marketer:	No
Used oil transfer facility:	No
Used oil transporter:	No

Historical Generators:

Date form received by agency:	04/03/2015
Site name:	CON EDISON
Classification:	Large Quantity Generator

Violation Status: No violations found

Q118
ENE
1/8-1/4
0.185 mi.
975 ft.

CON EDISON
FANCHON PL & BUSHWICK AVE
BROOKLYN, NY 11207

Site 3 of 17 in cluster Q

NJ MANIFEST **S120670035**
N/A

Relative:
Higher

Actual:
76 ft.

NJ MANIFEST:

EPA Id:	NYP004762845
Mail Address:	IRVING PL 15TH FL NE
Mail City/State/Zip:	NEW YORK, NY 10003
Facility Phone:	Not reported
Emergency Phone:	Not reported
Contact:	THOMAS TEELING
Comments:	Not reported
SIC Code:	Not reported
County:	NY047
Municipal:	Not reported
Previous EPA Id:	Not reported
Gen Flag:	Not reported
Trans Flag:	Not reported
TSDF Flag:	Not reported
Name Change:	Not reported
Date Change:	Not reported

Manifest:

Manifest Number:	014085098JJK
EPA ID:	NYP004762845
Date Shipped:	4/3/2015
TSDF EPA ID:	NJD002200046
Transporter EPA ID:	NJ0000027193
Transporter 2 EPA ID:	Not reported
Transporter 3 EPA ID:	Not reported
Transporter 4 EPA ID:	Not reported
Transporter 5 EPA ID:	Not reported
Transporter 6 EPA ID:	Not reported
Transporter 7 EPA ID:	Not reported
Transporter 8 EPA ID:	Not reported
Transporter 9 EPA ID:	Not reported
Transporter 10 EPA ID:	Not reported
Date Trans1 Transported Waste:	Not reported
Date Trans2 Transported Waste:	Not reported
Date Trans3 Transported Waste:	Not reported
Date Trans4 Transported Waste:	Not reported
Date Trans5 Transported Waste:	Not reported
Date Trans6 Transported Waste:	Not reported
Date Trans7 Transported Waste:	Not reported
Date Trans8 Transported Waste:	Not reported
Date Trans9 Transported Waste:	Not reported
Date Trans10 Transported Waste:	Not reported
Date TSDF Received Waste:	Not reported
TSDF EPA Facility Name:	Not reported
QTY Units:	Not reported
Transporter SEQ ID:	Not reported
Transporter-1 Date:	Not reported
Waste SEQ ID:	Not reported
Waste Type Code 2:	Not reported
Waste Type Code 3:	Not reported
Waste Type Code 4:	Not reported
Waste Type Code 5:	Not reported
Waste Type Code 6:	Not reported

CON EDISON (Continued) **S120670035**

Date Accepted:	Not reported
Manifest Discrepancy Type:	Not reported
Data Entry Number:	Not reported
Was Load Rejected:	NEW YORK, NY 10003
Reason Load Was Rejected:	Not reported

Q119 **CON EDISON** **NY MANIFEST** **S118088708**
ENE **FANCHON PL & BUSHWICK AVE** **N/A**
1/8-1/4 **BROOKLYN, NY 11207**
0.185 mi.
975 ft. **Site 4 of 17 in cluster Q**

Relative:
Higher

Actual:
76 ft.

NY MANIFEST:

Country:	USA
EPA ID:	NYP004762845
Facility Status:	Not reported
Location Address 1:	FANCHON PL & 9 BUSHWICK AVE
Code:	BP
Location Address 2:	V 1455
Total Tanks:	Not reported
Location City:	BROOKLYN
Location State:	NY
Location Zip:	11201
Location Zip 4:	Not reported

NY MANIFEST:

EPAID:	NYP004762845
Mailing Name:	CON EDISON
Mailing Contact:	DENNIS HUACON
Mailing Address 1:	4 IRVING PL 15TH FL
Mailing Address 2:	Not reported
Mailing City:	NEW YORK
Mailing State:	NY
Mailing Zip:	10003
Mailing Zip 4:	Not reported
Mailing Country:	USA
Mailing Phone:	2124603770

NY MANIFEST:

Document ID:	Not reported
Manifest Status:	Not reported
seq:	Not reported
Year:	2015
Trans1 State ID:	NJ0000027193
Trans2 State ID:	Not reported
Generator Ship Date:	04/03/2015
Trans1 Recv Date:	04/03/2015
Trans2 Recv Date:	Not reported
TSD Site Recv Date:	04/07/2015
Part A Recv Date:	Not reported
Part B Recv Date:	Not reported
Generator EPA ID:	NYP004762845
Trans1 EPA ID:	Not reported
Trans2 EPA ID:	Not reported
TSDF ID 1:	NJD002200046
TSDF ID 2:	Not reported

CON EDISON (Continued) **S118088708**

Manifest Tracking Number:	014085098JJK
Import Indicator:	N
Export Indicator:	N
Discr Quantity Indicator:	N
Discr Type Indicator:	N
Discr Residue Indicator:	N
Discr Partial Reject Indicator:	N
Discr Full Reject Indicator:	N
Manifest Ref Number:	Not reported
Alt Facility RCRA ID:	Not reported
Alt Facility Sign Date:	Not reported
MGMT Method Type Code:	H110
Waste Code:	Not reported
Waste Code:	Not reported
Waste Code:	Not reported
Waste Code:	Not reported
Waste Code:	Not reported
Waste Code:	Not reported
Quantity:	2000
Units:	P - Pounds
Number of Containers:	1
Container Type:	TT - Cargo tank, tank trucks
Handling Method:	T Chemical, physical, or biological treatment.
Specific Gravity:	1
Waste Code:	D008
Waste Code 1_2:	Not reported
Waste Code 1_3:	Not reported
Waste Code 1_4:	Not reported
Waste Code 1_5:	Not reported
Waste Code 1_6:	Not reported

Country:	USA
EPA ID:	NYP004762852
Facility Status:	Not reported
Location Address 1:	FANCHON PL & 9 BUSHWICK AVE
Code:	BP
Location Address 2:	V 1048
Total Tanks:	Not reported
Location City:	BROOKLYN
Location State:	NY
Location Zip:	11201
Location Zip 4:	Not reported

NY MANIFEST:

EPAID:	NYP004762852
Mailing Name:	CON EDISON
Mailing Contact:	DENNIS HUACON
Mailing Address 1:	4 IRVING PL 15TH FL
Mailing Address 2:	Not reported
Mailing City:	NEW YORK
Mailing State:	NY
Mailing Zip:	10003
Mailing Zip 4:	Not reported
Mailing Country:	USA
Mailing Phone:	2124603770

CON EDISON (Continued) **S118088708**

NY MANIFEST:

Document ID:	Not reported
Manifest Status:	Not reported
seq:	Not reported
Year:	2015
Trans1 State ID:	NJ0000027193
Trans2 State ID:	Not reported
Generator Ship Date:	04/03/2015
Trans1 Recv Date:	04/03/2015
Trans2 Recv Date:	Not reported
TSD Site Recv Date:	04/07/2015
Part A Recv Date:	Not reported
Part B Recv Date:	Not reported
Generator EPA ID:	NYP004762852
Trans1 EPA ID:	Not reported
Trans2 EPA ID:	Not reported
TSDF ID 1:	NJD002200046
TSDF ID 2:	Not reported
Manifest Tracking Number:	014085099JJK
Import Indicator:	N
Export Indicator:	N
Discr Quantity Indicator:	N
Discr Type Indicator:	N
Discr Residue Indicator:	N
Discr Partial Reject Indicator:	N
Discr Full Reject Indicator:	N
Manifest Ref Number:	Not reported
Alt Facility RCRA ID:	Not reported
Alt Facility Sign Date:	Not reported
MGMT Method Type Code:	H110
Waste Code:	Not reported
Waste Code:	Not reported
Waste Code:	Not reported
Waste Code:	Not reported
Waste Code:	Not reported
Waste Code:	Not reported
Quantity:	2000
Units:	P - Pounds
Number of Containers:	1
Container Type:	TT - Cargo tank, tank trucks
Handling Method:	T Chemical, physical, or biological treatment.
Specific Gravity:	1
Waste Code:	D008
Waste Code 1_2:	Not reported
Waste Code 1_3:	Not reported
Waste Code 1_4:	Not reported
Waste Code 1_5:	Not reported
Waste Code 1_6:	Not reported

Click this hyperlink while viewing on your computer to access
-1 additional NY MANIFEST: record(s) in the EDR Site Report.

Q120
ENE
1/8-1/4
0.185 mi.
975 ft.

CON EDISON
FANCHON PL & BUSHWICK AVE
BROOKLYN, NY 11207

Site 5 of 17 in cluster Q

NY MANIFEST **S118088709**
N/A

Relative:
Higher

Actual:
76 ft.

NY MANIFEST:

Country:	USA
EPA ID:	NYP004762878
Facility Status:	Not reported
Location Address 1:	FANCHON PL & BUSHWICK AVE
Code:	BP
Location Address 2:	V 2321
Total Tanks:	Not reported
Location City:	BROOKLYN
Location State:	NY
Location Zip:	11201
Location Zip 4:	Not reported

NY MANIFEST:

EPAID:	NYP004762878
Mailing Name:	CON EDISON
Mailing Contact:	DENNIS HUACON
Mailing Address 1:	4 IRVING PL 15TH FL
Mailing Address 2:	Not reported
Mailing City:	NEW YORK
Mailing State:	NY
Mailing Zip:	10003
Mailing Zip 4:	Not reported
Mailing Country:	USA
Mailing Phone:	2124603770

NY MANIFEST:

Document ID:	Not reported
Manifest Status:	Not reported
seq:	Not reported
Year:	2015
Trans1 State ID:	NJ0000027193
Trans2 State ID:	Not reported
Generator Ship Date:	04/03/2015
Trans1 Recv Date:	04/03/2015
Trans2 Recv Date:	Not reported
TSD Site Recv Date:	04/07/2015
Part A Recv Date:	Not reported
Part B Recv Date:	Not reported
Generator EPA ID:	NYP004762878
Trans1 EPA ID:	Not reported
Trans2 EPA ID:	Not reported
TSDF ID 1:	NJD002200046
TSDF ID 2:	Not reported
Manifest Tracking Number:	014085101JJK
Import Indicator:	N
Export Indicator:	N
Discr Quantity Indicator:	N
Discr Type Indicator:	N
Discr Residue Indicator:	N
Discr Partial Reject Indicator:	N
Discr Full Reject Indicator:	N
Manifest Ref Number:	Not reported

CON EDISON (Continued) **S118088709**

Alt Facility RCRA ID:	Not reported
Alt Facility Sign Date:	Not reported
MGMT Method Type Code:	H110
Waste Code:	Not reported
Waste Code:	Not reported
Waste Code:	Not reported
Waste Code:	Not reported
Waste Code:	Not reported
Waste Code:	Not reported
Quantity:	2000
Units:	P - Pounds
Number of Containers:	1
Container Type:	TT - Cargo tank, tank trucks
Handling Method:	T Chemical, physical, or biological treatment.
Specific Gravity:	1
Waste Code:	D008
Waste Code 1_2:	Not reported
Waste Code 1_3:	Not reported
Waste Code 1_4:	Not reported
Waste Code 1_5:	Not reported
Waste Code 1_6:	Not reported

Click this hyperlink while viewing on your computer to access
-1 additional NY MANIFEST: record(s) in the EDR Site Report.

Q121 **CON EDISON** **NJ MANIFEST** **S120670038**
ENE **FANCHON PL & BUSHWICK AVE** **N/A**
1/8-1/4 **BROOKLYN, NY 11207**
0.185 mi.
975 ft. **Site 6 of 17 in cluster Q**

Relative: **Higher**
Actual: **76 ft.**

NJ MANIFEST:

EPA Id:	NYP004762878
Mail Address:	IRVING PL 15TH FL NE
Mail City/State/Zip:	NEW YORK, NY 10003
Facility Phone:	Not reported
Emergency Phone:	Not reported
Contact:	THOMAS TEELING
Comments:	Not reported
SIC Code:	Not reported
County:	NY047
Municipal:	Not reported
Previous EPA Id:	Not reported
Gen Flag:	Not reported
Trans Flag:	Not reported
TSDF Flag:	Not reported
Name Change:	Not reported
Date Change:	Not reported

Manifest:

Manifest Number:	014085101JJK
EPA ID:	NYP004762878
Date Shipped:	4/3/2015
TSDF EPA ID:	NJD002200046
Transporter EPA ID:	NJ0000027193
Transporter 2 EPA ID:	Not reported
Transporter 3 EPA ID:	Not reported

CON EDISON (Continued) **S120670038**

Transporter 4 EPA ID:	Not reported
Transporter 5 EPA ID:	Not reported
Transporter 6 EPA ID:	Not reported
Transporter 7 EPA ID:	Not reported
Transporter 8 EPA ID:	Not reported
Transporter 9 EPA ID:	Not reported
Transporter 10 EPA ID:	Not reported
Date Trans1 Transported Waste:	Not reported
Date Trans2 Transported Waste:	Not reported
Date Trans3 Transported Waste:	Not reported
Date Trans4 Transported Waste:	Not reported
Date Trans5 Transported Waste:	Not reported
Date Trans6 Transported Waste:	Not reported
Date Trans7 Transported Waste:	Not reported
Date Trans8 Transported Waste:	Not reported
Date Trans9 Transported Waste:	Not reported
Date Trans10 Transported Waste:	Not reported
Date TSDF Received Waste:	Not reported
TSDF EPA Facility Name:	Not reported
QTY Units:	Not reported
Transporter SEQ ID:	Not reported
Transporter-1 Date:	Not reported
Waste SEQ ID:	Not reported
Waste Type Code 2:	Not reported
Waste Type Code 3:	Not reported
Waste Type Code 4:	Not reported
Waste Type Code 5:	Not reported
Waste Type Code 6:	Not reported
Date Accepted:	Not reported
Manifest Discrepancy Type:	Not reported
Data Entry Number:	Not reported
Was Load Rejected:	NEW YORK, NY 10003
Reason Load Was Rejected:	Not reported

Q122 **CON EDISON** **RCRA NonGen / NLR** **1019901517**
ENE **FANCHON PL & BUSHWICK AVE** **NYP004762845**
1/8-1/4 **BROOKLYN, NY 11207**
0.185 mi.
975 ft. **Site 7 of 17 in cluster Q**

Relative: RCRA NonGen / NLR:
Higher

Actual: Date form received by agency: 04/03/2015
76 ft.

Facility name:	CON EDISON
Facility address:	FANCHON PL & BUSHWICK AVE VAULT1455 BROOKLYN, NY 11207
EPA ID:	NYP004762845
Mailing address:	IRVING PL 15TH FL NE NEW YORK, NY 10003
Contact:	THOMAS TEELING
Contact address:	Not reported Not reported
Contact country:	Not reported
Contact telephone:	212-460-3770
Contact email:	Not reported
EPA Region:	02

CON EDISON (Continued) **1019901517**

Classification: Non-Generator
Description: Handler: Non-Generators do not presently generate hazardous waste

Handler Activities Summary:
U.S. importer of hazardous waste: No
Mixed waste (haz. and radioactive): No
Recycler of hazardous waste: No
Transporter of hazardous waste: No
Treater, storer or disposer of HW: No
Underground injection activity: No
On-site burner exemption: No
Furnace exemption: No
Used oil fuel burner: No
Used oil processor: No
User oil refiner: No
Used oil fuel marketer to burner: No
Used oil Specification marketer: No
Used oil transfer facility: No
Used oil transporter: No

Historical Generators:
Date form received by agency: 04/03/2015
Site name: CON EDISON
Classification: Large Quantity Generator

Violation Status: No violations found

Q123 **CON EDISON** **RCRA NonGen / NLR** **1019325676**
ENE **FANCHON PL & BUSHWICK AVE** **NYP004846968**
1/8-1/4 **BROOKLYN, NY 11235**
0.185 mi.
975 ft. **Site 8 of 17 in cluster Q**

Relative: **Higher**
Actual: **76 ft.**

RCRA NonGen / NLR:
Date form received by agency: 02/05/2016
Facility name: CON EDISON
Site name: CON EDISON - VAULT 1048
Facility address: FANCHON PL & BUSHWICK AVE
BROOKLYN, NY 11235
EPA ID: NYP004846968
Mailing address: IRVING PLACE, 15TH FL NE
NEW YORK, NY 10003
Contact: THERESA BURKARD
Contact address: IRVING PLACE, 15TH FL NE
NEW YORK, NY 10003
Contact country: US
Contact telephone: 212-460-2262
Contact email: BURKARDT@CONED.COM
EPA Region: 02
Classification: Non-Generator
Description: Handler: Non-Generators do not presently generate hazardous waste

Owner/Operator Summary:
Owner/operator name: CONSOLIDATED EDISON COMPANY OF NY, INC.
Owner/operator address: IRVING PLACE
NEW YORK, NY 10003
Owner/operator country: US

CON EDISON (Continued) **1019325676**

Owner/operator telephone: Not reported
Owner/operator email: Not reported
Owner/operator fax: Not reported
Owner/operator extension: Not reported
Legal status: Private
Owner/Operator Type: Owner
Owner/Op start date: 10/01/2015
Owner/Op end date: Not reported

Owner/operator name: CONSOLIDATED EDISON COMPANY OF NY, INC.
Owner/operator address: IRVING PLACE
NEW YORK, NY 10003
Owner/operator country: US
Owner/operator telephone: Not reported
Owner/operator email: Not reported
Owner/operator fax: Not reported
Owner/operator extension: Not reported
Legal status: Private
Owner/Operator Type: Operator
Owner/Op start date: 10/01/2015
Owner/Op end date: Not reported

Handler Activities Summary:
U.S. importer of hazardous waste: No
Mixed waste (haz. and radioactive): No
Recycler of hazardous waste: No
Transporter of hazardous waste: No
Treater, storer or disposer of HW: No
Underground injection activity: No
On-site burner exemption: No
Furnace exemption: No
Used oil fuel burner: No
Used oil processor: No
User oil refiner: No
Used oil fuel marketer to burner: No
Used oil Specification marketer: No
Used oil transfer facility: No
Used oil transporter: No

. Waste code: D008
. Waste name: LEAD

Historical Generators:
Date form received by agency: 10/01/2015
Site name: CON EDISON
Classification: Not a generator, verified

Date form received by agency: 10/01/2015
Site name: CON EDISON
Classification: Large Quantity Generator

Biennial Reports:

Last Biennial Reporting Year: 2017

Annual Waste Handled:
Waste code: D008

CON EDISON (Continued) **1019325676**

Waste name: LEAD
Amount (Lbs): 2490

Violation Status: No violations found

Q124 **CON EDISON** **NJ MANIFEST** **S120670036**
ENE **FANCHON PL & BUSHWICK AVE** **N/A**
1/8-1/4 **BROOKLYN, NY 11207**
0.185 mi.
975 ft. **Site 9 of 17 in cluster Q**

Relative: **Higher**
Actual: **76 ft.**

NJ MANIFEST:

EPA Id:	NYP004762852
Mail Address:	IRVING PL 15TH FL NE
Mail City/State/Zip:	NEW YORK, NY 10003
Facility Phone:	Not reported
Emergency Phone:	Not reported
Contact:	THOMAS TEELING
Comments:	Not reported
SIC Code:	Not reported
County:	NY047
Municipal:	Not reported
Previous EPA Id:	Not reported
Gen Flag:	Not reported
Trans Flag:	Not reported
TSDF Flag:	Not reported
Name Change:	Not reported
Date Change:	Not reported

Manifest:

Manifest Number:	014085099JJK
EPA ID:	NYP004762852
Date Shipped:	4/3/2015
TSDF EPA ID:	NJD002200046
Transporter EPA ID:	NJ0000027193
Transporter 2 EPA ID:	Not reported
Transporter 3 EPA ID:	Not reported
Transporter 4 EPA ID:	Not reported
Transporter 5 EPA ID:	Not reported
Transporter 6 EPA ID:	Not reported
Transporter 7 EPA ID:	Not reported
Transporter 8 EPA ID:	Not reported
Transporter 9 EPA ID:	Not reported
Transporter 10 EPA ID:	Not reported
Date Trans1 Transported Waste:	Not reported
Date Trans2 Transported Waste:	Not reported
Date Trans3 Transported Waste:	Not reported
Date Trans4 Transported Waste:	Not reported
Date Trans5 Transported Waste:	Not reported
Date Trans6 Transported Waste:	Not reported
Date Trans7 Transported Waste:	Not reported
Date Trans8 Transported Waste:	Not reported
Date Trans9 Transported Waste:	Not reported
Date Trans10 Transported Waste:	Not reported
Date TSDF Received Waste:	Not reported
TSDF EPA Facility Name:	Not reported
QTY Units:	Not reported
Transporter SEQ ID:	Not reported

CON EDISON (Continued) **S120670036**

Transporter-1 Date:	Not reported
Waste SEQ ID:	Not reported
Waste Type Code 2:	Not reported
Waste Type Code 3:	Not reported
Waste Type Code 4:	Not reported
Waste Type Code 5:	Not reported
Waste Type Code 6:	Not reported
Date Accepted:	Not reported
Manifest Discrepancy Type:	Not reported
Data Entry Number:	Not reported
Was Load Rejected:	NEW YORK, NY 10003
Reason Load Was Rejected:	Not reported

Q125 **CON EDISON** **NJ MANIFEST** **S120672006**
ENE **FANCHON PL & BUSHWICK AVE** **N/A**
1/8-1/4 **BROOKLYN, NY 11234**
0.185 mi.
975 ft. **Site 10 of 17 in cluster Q**

Relative: **Higher**
Actual: **76 ft.**

NJ MANIFEST:

EPA Id:	NYP004785200
Mail Address:	IRVING PL 15TH FL NE
Mail City/State/Zip:	NEW YORK, NY 10003
Facility Phone:	Not reported
Emergency Phone:	Not reported
Contact:	THOMAS TEELING
Comments:	Not reported
SIC Code:	Not reported
County:	NY047
Municipal:	Not reported
Previous EPA Id:	Not reported
Gen Flag:	Not reported
Trans Flag:	Not reported
TSDF Flag:	Not reported
Name Change:	Not reported
Date Change:	Not reported

Manifest:

Manifest Number:	014087445JJK
EPA ID:	NYP004785200
Date Shipped:	5/21/2015
TSDF EPA ID:	NJD002200046
Transporter EPA ID:	NJ0000027193
Transporter 2 EPA ID:	Not reported
Transporter 3 EPA ID:	Not reported
Transporter 4 EPA ID:	Not reported
Transporter 5 EPA ID:	Not reported
Transporter 6 EPA ID:	Not reported
Transporter 7 EPA ID:	Not reported
Transporter 8 EPA ID:	Not reported
Transporter 9 EPA ID:	Not reported
Transporter 10 EPA ID:	Not reported
Date Trans1 Transported Waste:	Not reported
Date Trans2 Transported Waste:	Not reported
Date Trans3 Transported Waste:	Not reported
Date Trans4 Transported Waste:	Not reported

CON EDISON (Continued) **S120672006**

Date Trans5 Transported Waste:	Not reported
Date Trans6 Transported Waste:	Not reported
Date Trans7 Transported Waste:	Not reported
Date Trans8 Transported Waste:	Not reported
Date Trans9 Transported Waste:	Not reported
Date Trans10 Transported Waste:	Not reported
Date TSDF Received Waste:	Not reported
TSDF EPA Facility Name:	Not reported
QTY Units:	Not reported
Transporter SEQ ID:	Not reported
Transporter-1 Date:	Not reported
Waste SEQ ID:	Not reported
Waste Type Code 2:	Not reported
Waste Type Code 3:	Not reported
Waste Type Code 4:	Not reported
Waste Type Code 5:	Not reported
Waste Type Code 6:	Not reported
Date Accepted:	Not reported
Manifest Discrepancy Type:	Not reported
Data Entry Number:	Not reported
Was Load Rejected:	NEW YORK, NY 10003
Reason Load Was Rejected:	Not reported

Q126 **CON EDISON** **NJ MANIFEST** **S120670037**
ENE **FANCHON PL & BUSHWICK AVE** **N/A**
1/8-1/4 **BROOKLYN, NY 11207**
0.185 mi.
975 ft. **Site 11 of 17 in cluster Q**

Relative: **Higher**
Actual: **76 ft.**

NJ MANIFEST:

EPA Id:	NYP004762860
Mail Address:	IRVING PL 15TH FL NE
Mail City/State/Zip:	NEW YORK, NY 10003
Facility Phone:	Not reported
Emergency Phone:	Not reported
Contact:	THOMAS TEELING
Comments:	Not reported
SIC Code:	Not reported
County:	NY047
Municipal:	Not reported
Previous EPA Id:	Not reported
Gen Flag:	Not reported
Trans Flag:	Not reported
TSDF Flag:	Not reported
Name Change:	Not reported
Date Change:	Not reported

Manifest:

Manifest Number:	014085100JJK
EPA ID:	NYP004762860
Date Shipped:	4/3/2015
TSDF EPA ID:	NJD002200046
Transporter EPA ID:	NJ0000027193
Transporter 2 EPA ID:	Not reported
Transporter 3 EPA ID:	Not reported
Transporter 4 EPA ID:	Not reported

CON EDISON (Continued) **S120670037**

Transporter 5 EPA ID:	Not reported
Transporter 6 EPA ID:	Not reported
Transporter 7 EPA ID:	Not reported
Transporter 8 EPA ID:	Not reported
Transporter 9 EPA ID:	Not reported
Transporter 10 EPA ID:	Not reported
Date Trans1 Transported Waste:	Not reported
Date Trans2 Transported Waste:	Not reported
Date Trans3 Transported Waste:	Not reported
Date Trans4 Transported Waste:	Not reported
Date Trans5 Transported Waste:	Not reported
Date Trans6 Transported Waste:	Not reported
Date Trans7 Transported Waste:	Not reported
Date Trans8 Transported Waste:	Not reported
Date Trans9 Transported Waste:	Not reported
Date Trans10 Transported Waste:	Not reported
Date TSDF Received Waste:	Not reported
TSDF EPA Facility Name:	Not reported
QTY Units:	Not reported
Transporter SEQ ID:	Not reported
Transporter-1 Date:	Not reported
Waste SEQ ID:	Not reported
Waste Type Code 2:	Not reported
Waste Type Code 3:	Not reported
Waste Type Code 4:	Not reported
Waste Type Code 5:	Not reported
Waste Type Code 6:	Not reported
Date Accepted:	Not reported
Manifest Discrepancy Type:	Not reported
Data Entry Number:	Not reported
Was Load Rejected:	NEW YORK, NY 10003
Reason Load Was Rejected:	Not reported

Q127 **CON EDISON** **RCRA NonGen / NLR** **1019901520**
ENE **FANCHON PL & BUSHWICK AVE** **NYP004762878**
1/8-1/4 **BROOKLYN, NY 11207**
0.185 mi.
975 ft. **Site 12 of 17 in cluster Q**

Relative: RCRA NonGen / NLR:
Higher

Date form received by agency:	04/03/2015
Facility name:	CON EDISON
Facility address:	FANCHON PL & BUSHWICK AVE VAULT2321 BROOKLYN, NY 11207
EPA ID:	NYP004762878
Mailing address:	IRVING PL 15TH FL NE NEW YORK, NY 10003
Contact:	THOMAS TEELING
Contact address:	Not reported Not reported
Contact country:	Not reported
Contact telephone:	212-460-3770
Contact email:	Not reported
EPA Region:	02
Classification:	Non-Generator

Actual:
76 ft.

CON EDISON (Continued) **1019901520**

Description: Handler: Non-Generators do not presently generate hazardous waste

Handler Activities Summary:
U.S. importer of hazardous waste: No
Mixed waste (haz. and radioactive): No
Recycler of hazardous waste: No
Transporter of hazardous waste: No
Treater, storer or disposer of HW: No
Underground injection activity: No
On-site burner exemption: No
Furnace exemption: No
Used oil fuel burner: No
Used oil processor: No
User oil refiner: No
Used oil fuel marketer to burner: No
Used oil Specification marketer: No
Used oil transfer facility: No
Used oil transporter: No

Historical Generators:
Date form received by agency: 04/03/2015
Site name: CON EDISON
Classification: Large Quantity Generator

Violation Status: No violations found

Q128 **CON EDISON** **RCRA NonGen / NLR** **1019901519**
ENE **FANCHON PL & BUSHWICK AVE** **NYP004762860**
1/8-1/4 **BROOKLYN, NY 11207**
0.185 mi.
975 ft. **Site 13 of 17 in cluster Q**

Relative: **Higher**
Actual: **76 ft.**

RCRA NonGen / NLR:
Date form received by agency: 04/03/2015
Facility name: CON EDISON
Facility address: FANCHON PL & BUSHWICK AVE
VAULT352
BROOKLYN, NY 11207
EPA ID: NYP004762860
Mailing address: IRVING PL 15TH FL NE
NEW YORK, NY 10003
Contact: THOMAS TEELING
Contact address: Not reported
Not reported
Contact country: Not reported
Contact telephone: 212-460-3770
Contact email: Not reported
EPA Region: 02
Classification: Non-Generator
Description: Handler: Non-Generators do not presently generate hazardous waste

Handler Activities Summary:
U.S. importer of hazardous waste: No
Mixed waste (haz. and radioactive): No
Recycler of hazardous waste: No
Transporter of hazardous waste: No
Treater, storer or disposer of HW: No

CON EDISON (Continued) **1019901519**

Underground injection activity: No
On-site burner exemption: No
Furnace exemption: No
Used oil fuel burner: No
Used oil processor: No
User oil refiner: No
Used oil fuel marketer to burner: No
Used oil Specification marketer: No
Used oil transfer facility: No
Used oil transporter: No

Historical Generators:
Date form received by agency: 04/03/2015
Site name: CON EDISON
Classification: Large Quantity Generator

Violation Status: No violations found

Q129 **CON EDISON** **RCRA NonGen / NLR** **1019903412**
ENE **FANCHON PL & BUSHWICK AVE** **NYP004785200**
1/8-1/4 **BROOKLYN, NY 11234**
0.185 mi.
975 ft. **Site 14 of 17 in cluster Q**

Relative:
Higher

Actual:
76 ft.

RCRA NonGen / NLR:
Date form received by agency: 05/21/2015
Facility name: CON EDISON
Facility address: FANCHON PL & BUSHWICK AVE
BROOKLYN, NY 11234
EPA ID: NYP004785200
Mailing address: IRVING PL 15TH FL NE
NEW YORK, NY 10003
Contact: THOMAS TEELING
Contact address: Not reported
Not reported
Contact country: Not reported
Contact telephone: 212-460-3770
Contact email: Not reported
EPA Region: 02
Classification: Non-Generator
Description: Handler: Non-Generators do not presently generate hazardous waste

Handler Activities Summary:
U.S. importer of hazardous waste: No
Mixed waste (haz. and radioactive): No
Recycler of hazardous waste: No
Transporter of hazardous waste: No
Treater, storer or disposer of HW: No
Underground injection activity: No
On-site burner exemption: No
Furnace exemption: No
Used oil fuel burner: No
Used oil processor: No
User oil refiner: No
Used oil fuel marketer to burner: No
Used oil Specification marketer: No
Used oil transfer facility: No
Used oil transporter: No

CON EDISON (Continued) **1019903412**

Historical Generators:
Date form received by agency: 05/21/2015
Site name: CON EDISON
Classification: Large Quantity Generator

Violation Status: No violations found

Q130 **CON EDISON** **NJ MANIFEST** **S120677455**
ENE **FANCHON PL & BUSHWICK AVE** **N/A**
1/8-1/4 **BROOKLYN, NY 11235**
0.185 mi.
975 ft. **Site 15 of 17 in cluster Q**

Relative: **Higher**
Actual: **76 ft.**

NJ MANIFEST:

EPA Id:	NYP004846968
Mail Address:	IRVING PLACE, 15TH FL NE
Mail City/State/Zip:	NEW YORK, NY 10003
Facility Phone:	Not reported
Emergency Phone:	Not reported
Contact:	THERESA BURKARD
Comments:	Not reported
SIC Code:	Not reported
County:	NY047
Municipal:	Not reported
Previous EPA Id:	Not reported
Gen Flag:	Not reported
Trans Flag:	Not reported
TSDF Flag:	Not reported
Name Change:	Not reported
Date Change:	Not reported

Manifest:

Manifest Number:	002625096GBF
EPA ID:	NYP004846968
Date Shipped:	10/1/2015
TSDF EPA ID:	NJD991291105
Transporter EPA ID:	NJD003812047
Transporter 2 EPA ID:	Not reported
Transporter 3 EPA ID:	Not reported
Transporter 4 EPA ID:	Not reported
Transporter 5 EPA ID:	Not reported
Transporter 6 EPA ID:	Not reported
Transporter 7 EPA ID:	Not reported
Transporter 8 EPA ID:	Not reported
Transporter 9 EPA ID:	Not reported
Transporter 10 EPA ID:	Not reported
Date Trans1 Transported Waste:	Not reported
Date Trans2 Transported Waste:	Not reported
Date Trans3 Transported Waste:	Not reported
Date Trans4 Transported Waste:	Not reported
Date Trans5 Transported Waste:	Not reported
Date Trans6 Transported Waste:	Not reported
Date Trans7 Transported Waste:	Not reported
Date Trans8 Transported Waste:	Not reported
Date Trans9 Transported Waste:	Not reported
Date Trans10 Transported Waste:	Not reported
Date TSDF Received Waste:	Not reported
TSDF EPA Facility Name:	Not reported
QTY Units:	Not reported

CON EDISON (Continued) **S120677455**

Transporter SEQ ID:	Not reported
Transporter-1 Date:	Not reported
Waste SEQ ID:	Not reported
Waste Type Code 2:	Not reported
Waste Type Code 3:	Not reported
Waste Type Code 4:	Not reported
Waste Type Code 5:	Not reported
Waste Type Code 6:	Not reported
Date Accepted:	Not reported
Manifest Discrepancy Type:	Not reported
Data Entry Number:	Not reported
Was Load Rejected:	NEW YORK, NY 10003
Reason Load Was Rejected:	Not reported

Q131 **CON ED** **NY MANIFEST** **S118090876**
ENE **FANCHON PL & BUSHWICK AVE** **N/A**
1/8-1/4 **BROOKLYN, NY 11234**
0.185 mi.
975 ft. **Site 16 of 17 in cluster Q**

Relative:
Higher

Actual:
76 ft.

NY MANIFEST:

Country:	USA
EPA ID:	NYP004846968
Facility Status:	Not reported
Location Address 1:	FANCHON PL & BUSHWICK AVE
Code:	BP
Location Address 2:	Not reported
Total Tanks:	Not reported
Location City:	BROOKLYN
Location State:	NY
Location Zip:	11235
Location Zip 4:	Not reported

NY MANIFEST:

EPAID:	NYP004846968
Mailing Name:	CON ED
Mailing Contact:	TOM TEELING
Mailing Address 1:	4 IRVING PLACE - 15TH FLOOR
Mailing Address 2:	Not reported
Mailing City:	NEW YORK
Mailing State:	NY
Mailing Zip:	10003
Mailing Zip 4:	Not reported
Mailing Country:	USA
Mailing Phone:	2124603770

NY MANIFEST:

Document ID:	Not reported
Manifest Status:	Not reported
seq:	Not reported
Year:	2015
Trans1 State ID:	NJD003812047
Trans2 State ID:	NJD003812047
Generator Ship Date:	10/01/2015
Trans1 Recv Date:	10/01/2015
Trans2 Recv Date:	10/02/2015

CON ED (Continued) **S118090876**

TSD Site Recv Date:	10/02/2015
Part A Recv Date:	Not reported
Part B Recv Date:	Not reported
Generator EPA ID:	NYP004846968
Trans1 EPA ID:	Not reported
Trans2 EPA ID:	Not reported
TSDF ID 1:	NJD991291105
TSDF ID 2:	Not reported
Manifest Tracking Number:	002625096GBF
Import Indicator:	N
Export Indicator:	N
Discr Quantity Indicator:	N
Discr Type Indicator:	N
Discr Residue Indicator:	N
Discr Partial Reject Indicator:	N
Discr Full Reject Indicator:	N
Manifest Ref Number:	Not reported
Alt Facility RCRA ID:	Not reported
Alt Facility Sign Date:	Not reported
MGMT Method Type Code:	H110
Waste Code:	Not reported
Waste Code:	Not reported
Waste Code:	Not reported
Waste Code:	Not reported
Waste Code:	Not reported
Waste Code:	Not reported
Quantity:	300
Units:	G - Gallons (liquids only)* (8.3 pounds)
Number of Containers:	1
Container Type:	TT - Cargo tank, tank trucks
Handling Method:	T Chemical, physical, or biological treatment.
Specific Gravity:	1
Waste Code:	D008
Waste Code 1_2:	Not reported
Waste Code 1_3:	Not reported
Waste Code 1_4:	Not reported
Waste Code 1_5:	Not reported
Waste Code 1_6:	Not reported

Country:	USA
EPA ID:	NYP004785200
Facility Status:	Not reported
Location Address 1:	FANCHON PL AND BUSHWICK AVE
Code:	BP
Location Address 2:	V 382
Total Tanks:	Not reported
Location City:	BROOKLYN
Location State:	NY
Location Zip:	11207
Location Zip 4:	Not reported

NY MANIFEST:

EPAID:	NYP004785200
Mailing Name:	CON ED
Mailing Contact:	TOM TEELING
Mailing Address 1:	4 IRVING PLACE - 15TH FLOOR
Mailing Address 2:	Not reported

CON ED (Continued) **S118090876**

Mailing City:	NEW YORK
Mailing State:	NY
Mailing Zip:	10003
Mailing Zip 4:	Not reported
Mailing Country:	USA
Mailing Phone:	2124603770

NY MANIFEST:

Document ID:	Not reported
Manifest Status:	Not reported
seq:	Not reported
Year:	2015
Trans1 State ID:	NJ0000027193
Trans2 State ID:	Not reported
Generator Ship Date:	05/21/2015
Trans1 Recv Date:	05/21/2015
Trans2 Recv Date:	Not reported
TSD Site Recv Date:	05/26/2015
Part A Recv Date:	Not reported
Part B Recv Date:	Not reported
Generator EPA ID:	NYP004785200
Trans1 EPA ID:	Not reported
Trans2 EPA ID:	Not reported
TSDF ID 1:	NJD002200046
TSDF ID 2:	Not reported
Manifest Tracking Number:	014087445JJK
Import Indicator:	N
Export Indicator:	N
Discr Quantity Indicator:	N
Discr Type Indicator:	N
Discr Residue Indicator:	N
Discr Partial Reject Indicator:	N
Discr Full Reject Indicator:	N
Manifest Ref Number:	Not reported
Alt Facility RCRA ID:	Not reported
Alt Facility Sign Date:	Not reported
MGMT Method Type Code:	H110
Waste Code:	Not reported
Waste Code:	Not reported
Waste Code:	Not reported
Waste Code:	Not reported
Waste Code:	Not reported
Waste Code:	Not reported
Quantity:	1000
Units:	P - Pounds
Number of Containers:	1
Container Type:	TT - Cargo tank, tank trucks
Handling Method:	T Chemical, physical, or biological treatment.
Specific Gravity:	1
Waste Code:	D008
Waste Code 1_2:	Not reported
Waste Code 1_3:	Not reported
Waste Code 1_4:	Not reported
Waste Code 1_5:	Not reported
Waste Code 1_6:	Not reported

CON ED (Continued) **S118090876**

Click this hyperlink while viewing on your computer to access
-1 additional NY MANIFEST: record(s) in the EDR Site Report.

R132 **2402 ATLANTIC HOLDINGS LLC** **NY AST** **A100300849**
WSW **2402 ATLANTIC AVENUE** **N/A**
1/8-1/4 **BROOKLYN, NY 10038**
0.185 mi.
977 ft. **Site 1 of 3 in cluster R**

Relative:
Lower

Actual:
71 ft.

AST:

Region:	STATE
DEC Region:	2
Site Status:	Unregulated/Closed
Facility Id:	2-608095
Program Type:	PBS
UTM X:	592492.28127
UTM Y:	4503353.46483
Expiration Date:	N/A
Site Type:	Manufacturing (Other than Chemical)/Processing

Affiliation Records:

Site Id:	29947
Affiliation Type:	Facility Owner
Company Name:	2402 ATLANTIC HOLDINGS LLC
Contact Type:	Not reported
Contact Name:	Not reported
Address1:	49 WEST 44TH STREET
Address2:	Not reported
City:	NEW YORK
State:	NY
Zip Code:	10038
Country Code:	001
Phone:	(212) 453-4005
EMail:	Not reported
Fax Number:	Not reported
Modified By:	TRANSLAT
Date Last Modified:	2004-03-04

Site Id:	29947
Affiliation Type:	Mail Contact
Company Name:	2402 ATLANTIC HOLDINGS LLC
Contact Type:	Not reported
Contact Name:	Not reported
Address1:	49 WEST 44TH STREET
Address2:	Not reported
City:	NEW YORK
State:	NY
Zip Code:	10038
Country Code:	001
Phone:	(212) 453-4005
EMail:	Not reported
Fax Number:	Not reported
Modified By:	TRANSLAT
Date Last Modified:	2004-03-04

Site Id:	29947
Affiliation Type:	Facility Operator
Company Name:	2402 ATLANTIC HOLDINGS LLC

2402 ATLANTIC HOLDINGS LLC (Continued) **A100300849**

Contact Type:	Not reported
Contact Name:	NA
Address1:	Not reported
Address2:	Not reported
City:	Not reported
State:	NN
Zip Code:	Not reported
Country Code:	001
Phone:	Not reported
EMail:	Not reported
Fax Number:	Not reported
Modified By:	TRANSLAT
Date Last Modified:	2004-03-04

Site Id:	29947
Affiliation Type:	Emergency Contact
Company Name:	2402 ATLANTIC HOLDINGS LLC
Contact Type:	Not reported
Contact Name:	SUIMMY HORN
Address1:	Not reported
Address2:	Not reported
City:	Not reported
State:	NN
Zip Code:	Not reported
Country Code:	001
Phone:	(212) 453-4005
EMail:	Not reported
Fax Number:	Not reported
Modified By:	TRANSLAT
Date Last Modified:	2004-03-04

Tank Info:

Tank Number:	001
Tank Id:	64433
Material Code:	0001
Common Name of Substance:	#2 Fuel Oil (On-Site Consumption)

Equipment Records:

G00 - Tank Secondary Containment - None
H00 - Tank Leak Detection - None
I00 - Overfill - None
C01 - Pipe Location - Aboveground
F00 - Pipe External Protection - None
B00 - Tank External Protection - None
D01 - Pipe Type - Steel/Carbon Steel/Iron
A00 - Tank Internal Protection - None

Tank Location:	1
Tank Type:	Steel/Carbon Steel/Iron
Tank Status:	Closed - Removed
Pipe Model:	Not reported
Install Date:	Not reported
Capacity Gallons:	3000
Tightness Test Method:	NN
Date Test:	Not reported
Next Test Date:	Not reported

2402 ATLANTIC HOLDINGS LLC (Continued) **A100300849**

Date Tank Closed:	10/01/2002
Register:	True
Modified By:	TRANSLAT
Last Modified:	04/14/2017
Material Name:	#2 fuel oil (on-site consumption)

S133 **SPEEDWAY # 7812** **NY UST U001835741**
North **1630 BUSHWICK AVENUE** **NY AST N/A**
1/8-1/4 **BROOKLYN, NY 11207**
0.188 mi.
995 ft. **Site 1 of 9 in cluster S**

Relative:
Higher

Actual:
100 ft.

UST:

Id/Status:	2-297739 / Unregulated/Closed
Program Type:	PBS
Region:	STATE
DEC Region:	2
Expiration Date:	N/A
UTM X:	592732.71498
UTM Y:	4503833.77018
Site Type:	Retail Gasoline Sales

Affiliation Records:

Site Id:	13763
Affiliation Type:	Facility Operator
Company Name:	SPEEDWAY # 7812
Contact Type:	Not reported
Contact Name:	SITE MANAGER
Address1:	Not reported
Address2:	Not reported
City:	Not reported
State:	NN
Zip Code:	Not reported
Country Code:	001
Phone:	(718) 443-1545
EMail:	Not reported
Fax Number:	Not reported
Modified By:	HDDUPIGN
Date Last Modified:	2015-10-23

Site Id:	13763
Affiliation Type:	Emergency Contact
Company Name:	HESS RETAIL STORES LLC
Contact Type:	Not reported
Contact Name:	SCOTT FLEMING
Address1:	Not reported
Address2:	Not reported
City:	Not reported
State:	NN
Zip Code:	Not reported
Country Code:	999
Phone:	(937) 207-1832
EMail:	Not reported
Fax Number:	Not reported
Modified By:	MSALI
Date Last Modified:	2015-12-09

Site Id:	13763

SPEEDWAY # 7812 (Continued) **U001835741**

Affiliation Type:	Facility Owner
Company Name:	SPEEDWAY LLC
Contact Type:	Not reported
Contact Name:	Not reported
Address1:	500 SPEEDWAY DRIVE
Address2:	Not reported
City:	ENON
State:	OH
Zip Code:	45323
Country Code:	001
Phone:	(732) 738-2925
EMail:	Not reported
Fax Number:	Not reported
Modified By:	MXLAY
Date Last Modified:	2016-05-11

Site Id:	13763
Affiliation Type:	Mail Contact
Company Name:	SPEEDWAY LLC
Contact Type:	Not reported
Contact Name:	MICHAEL MATRI
Address1:	500 SPEEDWAY DRIVE
Address2:	Not reported
City:	ENON
State:	OH
Zip Code:	45323
Country Code:	001
Phone:	(732) 738-2925
EMail:	MMATRI@SPEEDWAY.COM
Fax Number:	Not reported
Modified By:	MRBARROW
Date Last Modified:	2018-04-12

Tank Info:

Tank Number:	10
Tank ID:	46801
Tank Status:	Closed - Removed
Material Name:	Closed - Removed
Capacity Gallons:	5000
Install Date:	05/01/1990
Date Tank Closed:	09/01/2015
Registered:	True
Tank Location:	Underground
Tank Type:	Fiberglass coated steel
Material Code:	2712
Common Name of Substance:	Gasoline/Ethanol

Tightness Test Method:	20
Date Test:	07/01/1997
Next Test Date:	Not reported
Pipe Model:	Not reported
Modified By:	HDDUPIGN
Last Modified:	04/14/2017

Equipment Records:

I02 - Overfill - High Level Alarm

SPEEDWAY # 7812 (Continued) **U001835741**

K01 - Spill Prevention - Catch Basin
D06 - Pipe Type - Fiberglass Reinforced Plastic (FRP)
B04 - Tank External Protection - Fiberglass
L01 - Piping Leak Detection - Interstitial - Electronic Monitoring
C02 - Pipe Location - Underground/On-ground
F04 - Pipe External Protection - Fiberglass
I01 - Overfill - Float Vent Valve
H01 - Tank Leak Detection - Interstitial - Electronic Monitoring
A00 - Tank Internal Protection - None
G04 - Tank Secondary Containment - Double-Walled (Underground)
J01 - Dispenser - Pressurized Dispenser
E04 - Piping Secondary Containment - Double walled UG

Tank Number:	11
Tank ID:	46802
Tank Status:	Closed - Removed
Material Name:	Closed - Removed
Capacity Gallons:	5000
Install Date:	05/01/1990
Date Tank Closed:	08/31/2015
Registered:	True
Tank Location:	Underground
Tank Type:	Fiberglass coated steel
Material Code:	2712
Common Name of Substance:	Gasoline/Ethanol
Tightness Test Method:	20
Date Test:	07/01/1997
Next Test Date:	Not reported
Pipe Model:	Not reported
Modified By:	HDDUPIGN
Last Modified:	04/14/2017

Equipment Records:

C02 - Pipe Location - Underground/On-ground
F04 - Pipe External Protection - Fiberglass
L01 - Piping Leak Detection - Interstitial - Electronic Monitoring
E04 - Piping Secondary Containment - Double walled UG
J01 - Dispenser - Pressurized Dispenser
B04 - Tank External Protection - Fiberglass
D06 - Pipe Type - Fiberglass Reinforced Plastic (FRP)
I02 - Overfill - High Level Alarm
K01 - Spill Prevention - Catch Basin
G04 - Tank Secondary Containment - Double-Walled (Underground)
A00 - Tank Internal Protection - None
H01 - Tank Leak Detection - Interstitial - Electronic Monitoring
I01 - Overfill - Float Vent Valve

Tank Number:	12
Tank ID:	46803
Tank Status:	Closed - Removed
Material Name:	Closed - Removed
Capacity Gallons:	5000
Install Date:	05/01/1990
Date Tank Closed:	09/02/2015
Registered:	True

SPEEDWAY # 7812 (Continued) **U001835741**

Tank Location: Underground
Tank Type: Fiberglass coated steel
Material Code: 2712
Common Name of Substance: Gasoline/Ethanol

Tightness Test Method: 20
Date Test: 07/01/1997
Next Test Date: Not reported
Pipe Model: Not reported
Modified By: HDDUPIGN
Last Modified: 04/14/2017

Equipment Records:

C02 - Pipe Location - Underground/On-ground
F04 - Pipe External Protection - Fiberglass
L01 - Piping Leak Detection - Interstitial - Electronic Monitoring
B04 - Tank External Protection - Fiberglass
D06 - Pipe Type - Fiberglass Reinforced Plastic (FRP)
I02 - Overfill - High Level Alarm
K01 - Spill Prevention - Catch Basin
A00 - Tank Internal Protection - None
H01 - Tank Leak Detection - Interstitial - Electronic Monitoring
G04 - Tank Secondary Containment - Double-Walled (Underground)
E04 - Piping Secondary Containment - Double walled UG
J01 - Dispenser - Pressurized Dispenser

Tank Number: 13
Tank ID: 46804
Tank Status: Closed - Removed
Material Name: Closed - Removed
Capacity Gallons: 5000
Install Date: 05/01/1990
Date Tank Closed: 09/02/2015
Registered: True
Tank Location: Underground
Tank Type: Fiberglass coated steel
Material Code: 2712
Common Name of Substance: Gasoline/Ethanol

Tightness Test Method: 20
Date Test: 07/01/1997
Next Test Date: Not reported
Pipe Model: Not reported
Modified By: HDDUPIGN
Last Modified: 04/14/2017

Equipment Records:

B04 - Tank External Protection - Fiberglass
D06 - Pipe Type - Fiberglass Reinforced Plastic (FRP)
I02 - Overfill - High Level Alarm
K01 - Spill Prevention - Catch Basin
C02 - Pipe Location - Underground/On-ground
F04 - Pipe External Protection - Fiberglass
L01 - Piping Leak Detection - Interstitial - Electronic Monitoring
E04 - Piping Secondary Containment - Double walled UG
J01 - Dispenser - Pressurized Dispenser
G04 - Tank Secondary Containment - Double-Walled (Underground)

SPEEDWAY # 7812 (Continued) **U001835741**

A00 - Tank Internal Protection - None
H01 - Tank Leak Detection - Interstitial - Electronic Monitoring

Tank Number: 14
Tank ID: 46805
Tank Status: Closed - Removed
Material Name: Closed - Removed
Capacity Gallons: 5000
Install Date: 05/01/1990
Date Tank Closed: 09/01/2015
Registered: True
Tank Location: Underground
Tank Type: Fiberglass coated steel
Material Code: 2712
Common Name of Substance: Gasoline/Ethanol

Tightness Test Method: 20
Date Test: 07/01/1997
Next Test Date: Not reported
Pipe Model: Not reported
Modified By: HDDUPIGN
Last Modified: 04/14/2017

Equipment Records:

C02 - Pipe Location - Underground/On-ground
F04 - Pipe External Protection - Fiberglass
L01 - Piping Leak Detection - Interstitial - Electronic Monitoring
G04 - Tank Secondary Containment - Double-Walled (Underground)
B04 - Tank External Protection - Fiberglass
D06 - Pipe Type - Fiberglass Reinforced Plastic (FRP)
I02 - Overfill - High Level Alarm
K01 - Spill Prevention - Catch Basin
E04 - Piping Secondary Containment - Double walled UG
J01 - Dispenser - Pressurized Dispenser
A00 - Tank Internal Protection - None
H01 - Tank Leak Detection - Interstitial - Electronic Monitoring

Tank Number: 15
Tank ID: 16158
Tank Status: Closed - Removed
Material Name: Closed - Removed
Capacity Gallons: 550
Install Date: 05/01/1990
Date Tank Closed: 09/04/2015
Registered: True
Tank Location: Underground
Tank Type: Fiberglass coated steel
Material Code: 9999
Common Name of Substance: Other

Tightness Test Method: 20
Date Test: 07/01/1997
Next Test Date: Not reported
Pipe Model: Not reported
Modified By: HDDUPIGN
Last Modified: 04/14/2017

SPEEDWAY # 7812 (Continued) **U001835741**

Equipment Records:

K01 - Spill Prevention - Catch Basin
E00 - Piping Secondary Containment - None
B04 - Tank External Protection - Fiberglass
H01 - Tank Leak Detection - Interstitial - Electronic Monitoring
I01 - Overfill - Float Vent Valve
A00 - Tank Internal Protection - None
L00 - Piping Leak Detection - None
D00 - Pipe Type - No Piping
F00 - Pipe External Protection - None
C00 - Pipe Location - No Piping
G04 - Tank Secondary Containment - Double-Walled (Underground)
J00 - Dispenser - None

Tank Number:	16
Tank ID:	261715
Tank Status:	Closed - Removed
Material Name:	Closed - Removed
Capacity Gallons:	550
Install Date:	07/01/1997
Date Tank Closed:	03/22/2016
Registered:	True
Tank Location:	Underground
Tank Type:	Steel/carbon steel
Tightness Test Method:	NN
Date Test:	Not reported
Next Test Date:	Not reported
Pipe Model:	Not reported
Modified By:	MXLAY
Last Modified:	04/14/2017

Equipment Records:

G00 - Tank Secondary Containment - None
D00 - Pipe Type - No Piping
L00 - Piping Leak Detection - None
J00 - Dispenser - None
B00 - Tank External Protection - None
C00 - Pipe Location - No Piping
F00 - Pipe External Protection - None
E00 - Piping Secondary Containment - None
H00 - Tank Leak Detection - None
I00 - Overfill - None
A00 - Tank Internal Protection - None
K00 - Spill Prevention - None

Tank Number:	17
Tank ID:	261716
Tank Status:	Closed - Removed
Material Name:	Closed - Removed
Capacity Gallons:	550
Install Date:	07/01/1997
Date Tank Closed:	03/22/2016
Registered:	True
Tank Location:	Underground
Tank Type:	Steel/carbon steel

SPEEDWAY # 7812 (Continued) **U001835741**

Tightness Test Method: NN
Date Test: Not reported
Next Test Date: Not reported
Pipe Model: Not reported
Modified By: MXLAY
Last Modified: 04/14/2017

Equipment Records:

D00 - Pipe Type - No Piping
L00 - Piping Leak Detection - None
G00 - Tank Secondary Containment - None
J00 - Dispenser - None
E00 - Piping Secondary Containment - None
H00 - Tank Leak Detection - None
I00 - Overfill - None
B00 - Tank External Protection - None
C00 - Pipe Location - No Piping
F00 - Pipe External Protection - None
A00 - Tank Internal Protection - None
K00 - Spill Prevention - None

Tank Number: 9
Tank ID: 16157
Tank Status: Closed - Removed
Material Name: Closed - Removed
Capacity Gallons: 5000
Install Date: 05/01/1990
Date Tank Closed: 08/31/2015
Registered: True
Tank Location: Underground
Tank Type: Fiberglass coated steel
Material Code: 0008
Common Name of Substance: Diesel

Tightness Test Method: 20
Date Test: 07/01/1997
Next Test Date: Not reported
Pipe Model: Not reported
Modified By: HDDUPIGN
Last Modified: 04/14/2017

Equipment Records:

C02 - Pipe Location - Underground/On-ground
F04 - Pipe External Protection - Fiberglass
L01 - Piping Leak Detection - Interstitial - Electronic Monitoring
G04 - Tank Secondary Containment - Double-Walled (Underground)
A00 - Tank Internal Protection - None
H01 - Tank Leak Detection - Interstitial - Electronic Monitoring
B04 - Tank External Protection - Fiberglass
D06 - Pipe Type - Fiberglass Reinforced Plastic (FRP)
I02 - Overfill - High Level Alarm
K01 - Spill Prevention - Catch Basin
E04 - Piping Secondary Containment - Double walled UG
J01 - Dispenser - Pressurized Dispenser

AST:
Region: STATE

SPEEDWAY # 7812 (Continued) **U001835741**

DEC Region:	2
Site Status:	Unregulated/Closed
Facility Id:	2-297739
Program Type:	PBS
UTM X:	592732.71498
UTM Y:	4503833.77018
Expiration Date:	N/A
Site Type:	Retail Gasoline Sales

Affiliation Records:

Site Id:	13763
Affiliation Type:	Facility Operator
Company Name:	SPEEDWAY # 7812
Contact Type:	Not reported
Contact Name:	SITE MANAGER
Address1:	Not reported
Address2:	Not reported
City:	Not reported
State:	NN
Zip Code:	Not reported
Country Code:	001
Phone:	(718) 443-1545
EMail:	Not reported
Fax Number:	Not reported
Modified By:	HDDUPIGN
Date Last Modified:	2015-10-23

Site Id:	13763
Affiliation Type:	Emergency Contact
Company Name:	HESS RETAIL STORES LLC
Contact Type:	Not reported
Contact Name:	SCOTT FLEMING
Address1:	Not reported
Address2:	Not reported
City:	Not reported
State:	NN
Zip Code:	Not reported
Country Code:	999
Phone:	(937) 207-1832
EMail:	Not reported
Fax Number:	Not reported
Modified By:	MSALI
Date Last Modified:	2015-12-09

Site Id:	13763
Affiliation Type:	Facility Owner
Company Name:	SPEEDWAY LLC
Contact Type:	Not reported
Contact Name:	Not reported
Address1:	500 SPEEDWAY DRIVE
Address2:	Not reported
City:	ENON
State:	OH
Zip Code:	45323
Country Code:	001
Phone:	(732) 738-2925
EMail:	Not reported
Fax Number:	Not reported

SPEEDWAY # 7812 (Continued) **U001835741**

Modified By:	MXLAY
Date Last Modified:	2016-05-11
Site Id:	13763
Affiliation Type:	Mail Contact
Company Name:	SPEEDWAY LLC
Contact Type:	Not reported
Contact Name:	MICHAEL MATRI
Address1:	500 SPEEDWAY DRIVE
Address2:	Not reported
City:	ENON
State:	OH
Zip Code:	45323
Country Code:	001
Phone:	(732) 738-2925
EMail:	MMATRI@SPEEDWAY.COM
Fax Number:	Not reported
Modified By:	MRBARROW
Date Last Modified:	2018-04-12

Tank Info:

Tank Number:	0D6
Tank Id:	16154
Material Code:	0008
Common Name of Substance:	Diesel

Equipment Records:

G03 - Tank Secondary Containment - Vault (w/o access)
H00 - Tank Leak Detection - None
I00 - Overfill - None
A00 - Tank Internal Protection - None
B00 - Tank External Protection - None
C00 - Pipe Location - No Piping
D02 - Pipe Type - Galvanized Steel
F00 - Pipe External Protection - None
J02 - Dispenser - Suction Dispenser

Tank Location:	6
Tank Type:	Steel/Carbon Steel/Iron
Tank Status:	Closed - Removed
Pipe Model:	Not reported
Install Date:	11/01/1973
Capacity Gallons:	5000
Tightness Test Method:	NN
Date Test:	Not reported
Next Test Date:	Not reported
Date Tank Closed:	05/01/1990
Register:	True
Modified By:	TRANSLAT
Last Modified:	04/14/2017
Material Name:	diesel
Tank Number:	0F8
Tank Id:	16156
Material Code:	9999

SPEEDWAY # 7812 (Continued) **U001835741**

Common Name of Substance: Other

Equipment Records:

J02 - Dispenser - Suction Dispenser
A00 - Tank Internal Protection - None
G03 - Tank Secondary Containment - Vault (w/o access)
H00 - Tank Leak Detection - None
I00 - Overfill - None
B00 - Tank External Protection - None
C00 - Pipe Location - No Piping
D02 - Pipe Type - Galvanized Steel
F00 - Pipe External Protection - None

Tank Location: 6
Tank Type: Steel/Carbon Steel/Iron
Tank Status: Closed - Removed
Pipe Model: Not reported
Install Date: 11/01/1973
Capacity Gallons: 2000
Tightness Test Method: NN
Date Test: Not reported
Next Test Date: Not reported
Date Tank Closed: 05/01/1990
Register: True
Modified By: TRANSLAT
Last Modified: 04/14/2017
Material Name: other

Tank Number: 0P4
Tank Id: 16152
Material Code: 0009
Common Name of Substance: Gasoline

Equipment Records:

J02 - Dispenser - Suction Dispenser
H00 - Tank Leak Detection - None
I00 - Overfill - None
G03 - Tank Secondary Containment - Vault (w/o access)
A00 - Tank Internal Protection - None
B00 - Tank External Protection - None
C00 - Pipe Location - No Piping
D02 - Pipe Type - Galvanized Steel
F00 - Pipe External Protection - None

Tank Location: 6
Tank Type: Steel/Carbon Steel/Iron
Tank Status: Closed - Removed
Pipe Model: Not reported
Install Date: 11/01/1973
Capacity Gallons: 5000
Tightness Test Method: NN
Date Test: Not reported
Next Test Date: Not reported
Date Tank Closed: 05/01/1990
Register: True
Modified By: TRANSLAT
Last Modified: 04/14/2017

SPEEDWAY # 7812 (Continued) **U001835741**

Material Name: gasoline

Tank Number: 0P5
Tank Id: 16153
Material Code: 0009
Common Name of Substance: Gasoline

Equipment Records:
J02 - Dispenser - Suction Dispenser
B00 - Tank External Protection - None
C00 - Pipe Location - No Piping
D02 - Pipe Type - Galvanized Steel
F00 - Pipe External Protection - None
G03 - Tank Secondary Containment - Vault (w/o access)
H00 - Tank Leak Detection - None
I00 - Overfill - None
A00 - Tank Internal Protection - None

Tank Location: 6
Tank Type: Steel/Carbon Steel/Iron
Tank Status: Closed - Removed
Pipe Model: Not reported
Install Date: 11/01/1973
Capacity Gallons: 5000
Tightness Test Method: NN
Date Test: Not reported
Next Test Date: Not reported
Date Tank Closed: 05/01/1990
Register: True
Modified By: TRANSLAT
Last Modified: 04/14/2017
Material Name: gasoline

Tank Number: 0R1
Tank Id: 16149
Material Code: 0009
Common Name of Substance: Gasoline

Equipment Records:
I00 - Overfill - None
G03 - Tank Secondary Containment - Vault (w/o access)
H00 - Tank Leak Detection - None
J02 - Dispenser - Suction Dispenser
A00 - Tank Internal Protection - None
B00 - Tank External Protection - None
C00 - Pipe Location - No Piping
D02 - Pipe Type - Galvanized Steel
F00 - Pipe External Protection - None

Tank Location: 6
Tank Type: Steel/Carbon Steel/Iron
Tank Status: Closed - Removed
Pipe Model: Not reported
Install Date: 11/01/1973
Capacity Gallons: 5000
Tightness Test Method: NN

SPEEDWAY # 7812 (Continued) **U001835741**

Date Test: Not reported
Next Test Date: Not reported
Date Tank Closed: 05/01/1990
Register: True
Modified By: TRANSLAT
Last Modified: 04/14/2017
Material Name: gasoline

Tank Number: 0U2
Tank Id: 16150
Material Code: 0009
Common Name of Substance: Gasoline

Equipment Records:
J02 - Dispenser - Suction Dispenser
A00 - Tank Internal Protection - None
B00 - Tank External Protection - None
C00 - Pipe Location - No Piping
D02 - Pipe Type - Galvanized Steel
F00 - Pipe External Protection - None
G03 - Tank Secondary Containment - Vault (w/o access)
H00 - Tank Leak Detection - None
I00 - Overfill - None
Tank Location: 6
Tank Type: Steel/Carbon Steel/Iron
Tank Status: Closed - Removed
Pipe Model: Not reported
Install Date: 11/01/1973
Capacity Gallons: 5000
Tightness Test Method: NN
Date Test: Not reported
Next Test Date: Not reported
Date Tank Closed: 05/01/1990
Register: True
Modified By: TRANSLAT
Last Modified: 04/14/2017
Material Name: gasoline

Tank Number: 0U3
Tank Id: 16151
Material Code: 0009
Common Name of Substance: Gasoline

Equipment Records:
J02 - Dispenser - Suction Dispenser
B00 - Tank External Protection - None
C00 - Pipe Location - No Piping
D02 - Pipe Type - Galvanized Steel
F00 - Pipe External Protection - None
G03 - Tank Secondary Containment - Vault (w/o access)
H00 - Tank Leak Detection - None
I00 - Overfill - None
A00 - Tank Internal Protection - None
Tank Location: 6

SPEEDWAY # 7812 (Continued) **U001835741**

Tank Type:	Steel/Carbon Steel/Iron
Tank Status:	Closed - Removed
Pipe Model:	Not reported
Install Date:	11/01/1973
Capacity Gallons:	5000
Tightness Test Method:	NN
Date Test:	Not reported
Next Test Date:	Not reported
Date Tank Closed:	05/01/1990
Register:	True
Modified By:	TRANSLAT
Last Modified:	04/14/2017
Material Name:	gasoline

Tank Number:	0W7
Tank Id:	16155
Material Code:	9999
Common Name of Substance:	Other

Equipment Records:

J02 - Dispenser - Suction Dispenser
G03 - Tank Secondary Containment - Vault (w/o access)
H00 - Tank Leak Detection - None
I00 - Overfill - None
B00 - Tank External Protection - None
C00 - Pipe Location - No Piping
D02 - Pipe Type - Galvanized Steel
F00 - Pipe External Protection - None
A00 - Tank Internal Protection - None

Tank Location:	6
Tank Type:	Steel/Carbon Steel/Iron
Tank Status:	Closed - Removed
Pipe Model:	Not reported
Install Date:	11/01/1973
Capacity Gallons:	550
Tightness Test Method:	NN
Date Test:	Not reported
Next Test Date:	Not reported
Date Tank Closed:	05/01/1990
Register:	True
Modified By:	TRANSLAT
Last Modified:	04/14/2017
Material Name:	other

S134 **MERIT OIL CORP** **RCRA NonGen / NLR** **1000263765**
North **1630 BUSHWICK AVE** **US AIRS** **NYD982185589**
1/8-1/4 **BROOKLYN, NY 11207** **NY MANIFEST**
0.188 mi.
995 ft. **Site 2 of 9 in cluster S**

Relative: RCRA NonGen / NLR:
Higher Date form received by agency: 01/01/2007
Actual: Facility name: MERIT OIL CORP
100 ft. Facility address: 1630 BUSHWICK AVE
BROOKLYN, NY 11207-1803
EPA ID: NYD982185589

MERIT OIL CORP (Continued) **1000263765**

Mailing address: W LANCASTER AVE
HAVERFORD, NY 19041
Contact: Not reported
Contact address: W LANCASTER AVE
HAVERFORD, NY 19041
Contact country: US
Contact telephone: Not reported
Contact email: Not reported
EPA Region: 02
Classification: Non-Generator
Description: Handler: Non-Generators do not presently generate hazardous waste

Owner/Operator Summary:
Owner/operator name: MERIT OIL CORP
Owner/operator address: NOT REQUIRED
NOT REQUIRED, WY 99999
Owner/operator country: US
Owner/operator telephone: 212-555-1212
Owner/operator email: Not reported
Owner/operator fax: Not reported
Owner/operator extension: Not reported
Legal status: Private
Owner/Operator Type: Owner
Owner/Op start date: Not reported
Owner/Op end date: Not reported

Owner/operator name: MERIT OIL CORP
Owner/operator address: NOT REQUIRED
NOT REQUIRED, WY 99999
Owner/operator country: US
Owner/operator telephone: 212-555-1212
Owner/operator email: Not reported
Owner/operator fax: Not reported
Owner/operator extension: Not reported
Legal status: Private
Owner/Operator Type: Operator
Owner/Op start date: Not reported
Owner/Op end date: Not reported

Handler Activities Summary:
U.S. importer of hazardous waste: No
Mixed waste (haz. and radioactive): No
Recycler of hazardous waste: No
Transporter of hazardous waste: No
Treater, storer or disposer of HW: No
Underground injection activity: No
On-site burner exemption: No
Furnace exemption: No
Used oil fuel burner: No
Used oil processor: No
User oil refiner: No
Used oil fuel marketer to burner: No
Used oil Specification marketer: No
Used oil transfer facility: No
Used oil transporter: No

MERIT OIL CORP (Continued) **1000263765**

Historical Generators:
Date form received by agency: 01/01/2006
Site name: MERIT OIL CORP
Classification: Not a generator, verified

Date form received by agency: 07/08/1999
Site name: MERIT OIL CORP
Classification: Not a generator, verified

Date form received by agency: 05/11/1987
Site name: MERIT OIL CORP
Classification: Large Quantity Generator

Violation Status: No violations found

US AIRS MINOR:
Envid: 1000263765
Region Code: 02
Programmatic ID: AIR NY0000002610500194
Facility Registry ID: 110004415874
D and B Number: Not reported
Primary SIC Code: 5541
NAICS Code: 999999
Default Air Classification Code: MIN
Facility Type of Ownership Code: POF
Air CMS Category Code: Not reported
HPV Status: Not reported

US AIRS MINOR:
Region Code: 02
Programmatic ID: AIR NY0000002610500194
Facility Registry ID: 110004415874
Air Operating Status Code: OPR
Default Air Classification Code: MIN
Air Program: State Implementation Plan for National Primary and Secondary Ambient Air Quality Standards
Activity Date: 1988-05-03 00:00:00
Activity Status Date: Not reported
Activity Group: Compliance Monitoring
Activity Type: Inspection/Evaluation
Activity Status: Not reported

US AIRS MINOR:
Envid: 1000263765
Region Code: 02
Programmatic ID: AIR NY0000002610500194
Facility Registry ID: 110004415874
D and B Number: Not reported
Primary SIC Code: 5541
NAICS Code: 999999
Default Air Classification Code: MIN
Facility Type of Ownership Code: POF
Air CMS Category Code: Not reported
HPV Status: Not reported

US AIRS MINOR:
Region Code: 02
Programmatic ID: AIR NY0000002610500194

MERIT OIL CORP (Continued) **1000263765**

Facility Registry ID: 110004415874
Air Operating Status Code: OPR
Default Air Classification Code: MIN
Air Program: State Implementation Plan for National Primary and Secondary Ambient Air Quality Standards
Activity Date: 1988-05-03 00:00:00
Activity Status Date: Not reported
Activity Group: Compliance Monitoring
Activity Type: Inspection/Evaluation
Activity Status: Not reported

NY MANIFEST:
Country: USA
EPA ID: NYD982185589
Facility Status: Not reported
Location Address 1: 1630 BUSWACK AVE
Code: BP
Location Address 2: Not reported
Total Tanks: Not reported
Location City: BROOKLYN
Location State: NY
Location Zip: 11207
Location Zip 4: Not reported

NY MANIFEST:
EPAID: NYD982185589
Mailing Name: AMERADA HESS CORPORATION
Mailing Contact: PAUL MARINO
Mailing Address 1: 1 HESS PLAZA
Mailing Address 2: Not reported
Mailing City: WOODBRIDGE
Mailing State: NJ
Mailing Zip: 07095
Mailing Zip 4: Not reported
Mailing Country: USA
Mailing Phone: 7327506000

NY MANIFEST:
Document ID: NJA3109362
Manifest Status: Not reported
seq: 01
Year: 2002
Trans1 State ID: 06815
Trans2 State ID: Not reported
Generator Ship Date: 04/09/2002
Trans1 Recv Date: 04/09/2002
Trans2 Recv Date: Not reported
TSD Site Recv Date: 04/10/2002
Part A Recv Date: Not reported
Part B Recv Date: Not reported
Generator EPA ID: NYD982185589
Trans1 EPA ID: PAD014146179
Trans2 EPA ID: Not reported
TSDF ID 1: NJD002200046
TSDF ID 2: Not reported
Manifest Tracking Number: Not reported
Import Indicator: Not reported

MERIT OIL CORP (Continued) **1000263765**

Export Indicator:	Not reported
Discr Quantity Indicator:	Not reported
Discr Type Indicator:	Not reported
Discr Residue Indicator:	Not reported
Discr Partial Reject Indicator:	Not reported
Discr Full Reject Indicator:	Not reported
Manifest Ref Number:	Not reported
Alt Facility RCRA ID:	Not reported
Alt Facility Sign Date:	Not reported
MGMT Method Type Code:	Not reported
Waste Code:	D001 - NON-LISTED IGNITABLE WASTES
Waste Code:	Not reported
Waste Code:	Not reported
Waste Code:	Not reported
Waste Code:	Not reported
Waste Code:	Not reported
Quantity:	00300
Units:	P - Pounds
Number of Containers:	001
Container Type:	DM - Metal drums, barrels
Handling Method:	B Incineration, heat recovery, burning.
Specific Gravity:	01.00

Click this hyperlink while viewing on your computer to access
-1 additional NY MANIFEST: record(s) in the EDR Site Report.

S135 **HESS-MERIT STATION** **NY LTANKS** **S104514567**
North **1630-76 BUSHWICK AVE** **N/A**
1/8-1/4 **BROOKLYN, NY**
0.188 mi.
995 ft. **Site 3 of 9 in cluster S**

Relative: LTANKS:
Higher

Actual:
100 ft.

Facility ID:	9704866
Site ID:	61682
Closed Date:	2003-03-18
Spill Number:	9704866
Spill Date:	1997-07-23
Spill Cause:	Tank Test Failure
Spill Source:	Gasoline Station or other PBS Facility
Spill Class:	B3
Cleanup Ceased:	Not reported
SWIS:	2401
Investigator:	SMSANGES
Referred To:	Not reported
Reported to Dept:	1997-07-23
CID:	257
Water Affected:	Not reported
Spill Notifier:	Tank Tester
Last Inspection:	Not reported
Recommended Penalty:	False
Meets Standard:	False
UST Involvement:	True
Remediation Phase:	0
Date Entered In Computer:	1997-07-23
Spill Record Last Update:	2003-04-08
Spiller Name:	ANY FORD

HESS-MERIT STATION (Continued) **S104514567**

Spiller Company:	MERIT STATION
Spiller Address:	1630-76 BUSHWICK AVE
Spiller County:	001
Spiller Contact:	ANDY FORD
Spiller Phone:	(610) 527-7900
Spiller Extention:	Not reported
DEC Region:	2
DER Facility ID:	59940
DEC Memo:	"Prior to Sept, 2004 data translation this spill Lead_DEC Field was SANGESLAND "
Remarks:	"LEAKING GASKET ON MANWAY COVER"

All Materials:

Site ID:	61682
Operable Unit ID:	1050734
Operable Unit:	01
Material ID:	334104
Material Code:	0009
Material Name:	gasoline
Case No.:	Not reported
Material FA:	Petroleum
Quantity:	.00
Units:	G
Recovered:	.00
Oxygenate:	Not reported

Facility ID:	9704864
Site ID:	290955
Closed Date:	2003-03-18
Spill Number:	9704864
Spill Date:	1997-07-23
Spill Cause:	Tank Test Failure
Spill Source:	Gasoline Station or other PBS Facility
Spill Class:	C4
Cleanup Ceased:	Not reported
SWIS:	2401
Investigator:	SMSANGES
Referred To:	Not reported
Reported to Dept:	1997-07-23
CID:	211
Water Affected:	Not reported
Spill Notifier:	Tank Tester
Last Inspection:	Not reported
Recommended Penalty:	False
Meets Standard:	False
UST Involvement:	True
Remediation Phase:	0
Date Entered In Computer:	1997-07-23
Spill Record Last Update:	2003-03-18
Spiller Name:	ANDY FORD
Spiller Company:	MERIT GAS STATION
Spiller Address:	1630-76 BUSHWICK AV
Spiller County:	001
Spiller Contact:	ANDY FORD
Spiller Phone:	(610) 527-7900
Spiller Extention:	Not reported
DEC Region:	2

HESS-MERIT STATION (Continued) **S104514567**

DER Facility ID: 59940
DEC Memo: "Prior to Sept, 2004 data translation this spill Lead_DEC Field was SANGESLAND "
Remarks: "LEAK AT MANWAY CAUSED TANK TO FAIL / NO REPAIR MADE"

All TTF:
Facility ID: 9704864
Spill Number: 9704864
Spill Tank Test: 1545226
Site ID: 290955
Tank Number: Not reported
Tank Size: 5000
Material: 0009
EPA UST: Not reported
UST: Not reported
Cause: Not reported
Source: Not reported
Test Method: 20
Test Method 2: USTest 2000/P/LL plus USTest 2000/U
Leak Rate: .00
Gross Fail: Not reported
Modified By: Spills
Last Modified Date: Not reported

All Materials:
Site ID: 290955
Operable Unit ID: 1050730
Operable Unit: 01
Material ID: 334102
Material Code: 0009
Material Name: gasoline
Case No.: Not reported
Material FA: Petroleum
Quantity: .00
Units: G
Recovered: .00
Oxygenate: Not reported

S136 **SLS CAR WASH, INC.** **NY AST** **A100300284**
North **1650 BUSHWICK AVENUE** **N/A**
1/8-1/4 **BROOKLYN, NY 11207**
0.190 mi.
1002 ft. **Site 4 of 9 in cluster S**

Relative:
Higher

Actual:
103 ft.

AST:
Region: STATE
DEC Region: 2
Site Status: Active
Facility Id: 2-610338
Program Type: PBS
UTM X: 592771.42844
UTM Y: 4503829.81242
Expiration Date: 11/01/2016
Site Type: Auto Service/Repair (No Gasoline Sales)

Affiliation Records:
Site Id: 370439

SLS CAR WASH, INC. (Continued) **A100300284**

Affiliation Type:	Mail Contact
Company Name:	SLS CAR WASH, INC.
Contact Type:	Not reported
Contact Name:	VAL SANTOS
Address1:	1650 BUSHWICK AVENUE
Address2:	Not reported
City:	BROOKLYN
State:	NY
Zip Code:	11207
Country Code:	001
Phone:	(718) 919-4100
EMail:	Not reported
Fax Number:	Not reported
Modified By:	MSBAPTIS
Date Last Modified:	2011-09-08

Site Id:	370439
Affiliation Type:	Facility Operator
Company Name:	SLS CAR WASH, INC.
Contact Type:	Not reported
Contact Name:	DEXTER
Address1:	Not reported
Address2:	Not reported
City:	Not reported
State:	NN
Zip Code:	Not reported
Country Code:	001
Phone:	(718) 919-4100
EMail:	Not reported
Fax Number:	Not reported
Modified By:	MSBAPTIS
Date Last Modified:	2011-09-07

Site Id:	370439
Affiliation Type:	Emergency Contact
Company Name:	VALDEMIRO SANTOS
Contact Type:	Not reported
Contact Name:	VAL SANTOS
Address1:	Not reported
Address2:	Not reported
City:	Not reported
State:	NN
Zip Code:	Not reported
Country Code:	999
Phone:	(718) 919-4100
EMail:	Not reported
Fax Number:	Not reported
Modified By:	MSBAPTIS
Date Last Modified:	2011-09-07

Site Id:	370439
Affiliation Type:	Facility Owner
Company Name:	VALDEMIRO SANTOS
Contact Type:	VICE PRESIDENT
Contact Name:	VAL SANTOS
Address1:	4 PATTERSON RD
Address2:	Not reported

SLS CAR WASH, INC. (Continued) **A100300284**

City:	POUND RIDGE
State:	NY
Zip Code:	10576
Country Code:	001
Phone:	(718) 919-4100
EMail:	Not reported
Fax Number:	Not reported
Modified By:	MSBAPTIS
Date Last Modified:	2011-09-07

Tank Info:

Tank Number:	1
Tank Id:	213569
Material Code:	0022
Common Name of Substance:	Waste Oil/Used Oil

Equipment Records:

I04 - Overfill - Product Level Gauge (A/G)
C01 - Pipe Location - Aboveground
H06 - Tank Leak Detection - Impervious Barrier/Concrete Pad (A/G)
L00 - Piping Leak Detection - None
B09 - Tank External Protection - Urethane
E02 - Piping Secondary Containment - Vault (with Access)
F00 - Pipe External Protection - None
K00 - Spill Prevention - None
D01 - Pipe Type - Steel/Carbon Steel/Iron
A00 - Tank Internal Protection - None
J02 - Dispenser - Suction Dispenser
G02 - Tank Secondary Containment - Vault (w/access)

Tank Location:	3
Tank Type:	Steel/Carbon Steel/Iron
Tank Status:	In Service
Pipe Model:	Not reported
Install Date:	11/01/2001
Capacity Gallons:	1500
Tightness Test Method:	NN
Date Test:	08/22/2006
Next Test Date:	Not reported
Date Tank Closed:	Not reported
Register:	True
Modified By:	KXTANG
Last Modified:	04/14/2017
Material Name:	waste oil/used oil

Tank Number:	2
Tank Id:	213570
Material Code:	0013
Common Name of Substance:	Lube Oil

Equipment Records:

C01 - Pipe Location - Aboveground
I04 - Overfill - Product Level Gauge (A/G)
E02 - Piping Secondary Containment - Vault (with Access)
F00 - Pipe External Protection - None

SLS CAR WASH, INC. (Continued) **A100300284**

A00 - Tank Internal Protection - None
D01 - Pipe Type - Steel/Carbon Steel/Iron
K00 - Spill Prevention - None
J02 - Dispenser - Suction Dispenser
G02 - Tank Secondary Containment - Vault (w/access)
B09 - Tank External Protection - Urethane
H06 - Tank Leak Detection - Impervious Barrier/Concrete Pad (A/G)
L00 - Piping Leak Detection - None

Tank Location: 3
Tank Type: Steel/Carbon Steel/Iron
Tank Status: In Service
Pipe Model: Not reported
Install Date: 11/01/2001
Capacity Gallons: 1500
Tightness Test Method: NN
Date Test: 08/22/2006
Next Test Date: Not reported
Date Tank Closed: Not reported
Register: True
Modified By: KXTANG
Last Modified: 04/14/2017
Material Name: lube oil

Tank Number: 3
Tank Id: 213571
Material Code: 0013
Common Name of Substance: Lube Oil

Equipment Records:

J02 - Dispenser - Suction Dispenser
E02 - Piping Secondary Containment - Vault (with Access)
F00 - Pipe External Protection - None
B09 - Tank External Protection - Urethane
H06 - Tank Leak Detection - Impervious Barrier/Concrete Pad (A/G)
L00 - Piping Leak Detection - None
C01 - Pipe Location - Aboveground
I04 - Overfill - Product Level Gauge (A/G)
A00 - Tank Internal Protection - None
D01 - Pipe Type - Steel/Carbon Steel/Iron
K00 - Spill Prevention - None
G02 - Tank Secondary Containment - Vault (w/access)

Tank Location: 3
Tank Type: Steel/Carbon Steel/Iron
Tank Status: In Service
Pipe Model: Not reported
Install Date: 11/01/2001
Capacity Gallons: 1500
Tightness Test Method: NN
Date Test: 08/22/2006
Next Test Date: Not reported
Date Tank Closed: Not reported
Register: True
Modified By: KXTANG
Last Modified: 04/14/2017
Material Name: lube oil

SLS CAR WASH, INC. (Continued) **A100300284**

Tank Number: 4
Tank Id: 213572
Material Code: 0013
Common Name of Substance: Lube Oil

Equipment Records:
I04 - Overfill - Product Level Gauge (A/G)
C01 - Pipe Location - Aboveground
E02 - Piping Secondary Containment - Vault (with Access)
F00 - Pipe External Protection - None
L00 - Piping Leak Detection - None
H06 - Tank Leak Detection - Impervious Barrier/Concrete Pad (A/G)
B09 - Tank External Protection - Urethane
K00 - Spill Prevention - None
D01 - Pipe Type - Steel/Carbon Steel/Iron
A00 - Tank Internal Protection - None
J02 - Dispenser - Suction Dispenser
G02 - Tank Secondary Containment - Vault (w/access)

Tank Location: 3
Tank Type: Steel/Carbon Steel/Iron
Tank Status: In Service
Pipe Model: Not reported
Install Date: 11/01/2001
Capacity Gallons: 1500
Tightness Test Method: NN
Date Test: 08/22/2006
Next Test Date: Not reported
Date Tank Closed: Not reported
Register: True
Modified By: KXTANG
Last Modified: 04/14/2017
Material Name: lube oil

Tank Number: 5
Tank Id: 213573
Material Code: 0013
Common Name of Substance: Lube Oil

Equipment Records:
I04 - Overfill - Product Level Gauge (A/G)
C01 - Pipe Location - Aboveground
F00 - Pipe External Protection - None
E02 - Piping Secondary Containment - Vault (with Access)
K00 - Spill Prevention - None
A00 - Tank Internal Protection - None
D01 - Pipe Type - Steel/Carbon Steel/Iron
L00 - Piping Leak Detection - None
H06 - Tank Leak Detection - Impervious Barrier/Concrete Pad (A/G)
B09 - Tank External Protection - Urethane
J02 - Dispenser - Suction Dispenser
G02 - Tank Secondary Containment - Vault (w/access)

Tank Location: 3
Tank Type: Steel/Carbon Steel/Iron
Tank Status: In Service
Pipe Model: Not reported

SLS CAR WASH, INC. (Continued) **A100300284**

Install Date:	11/01/2001
Capacity Gallons:	1000
Tightness Test Method:	NN
Date Test:	08/22/2006
Next Test Date:	Not reported
Date Tank Closed:	Not reported
Register:	True
Modified By:	KXTANG
Last Modified:	04/14/2017
Material Name:	lube oil

S137 **CON EDISON** **NY MANIFEST** **S117314933**
North **1652 BUSHWICK AVE** **N/A**
1/8-1/4 **BROOKLYN, NY 11213**
0.192 mi.
1012 ft. **Site 5 of 9 in cluster S**

Relative: **Higher**
Actual: **104 ft.**

NY MANIFEST:

Country:	USA
EPA ID:	NYP004620324
Facility Status:	Not reported
Location Address 1:	1652 BUSHWICK AVE
Code:	BP
Location Address 2:	Not reported
Total Tanks:	Not reported
Location City:	BROOKLYN
Location State:	NY
Location Zip:	11213
Location Zip 4:	Not reported

NY MANIFEST:

EPAID:	NYP004620324
Mailing Name:	CON EDISON
Mailing Contact:	TOM TEELING
Mailing Address 1:	4 IRVING PLACE 15TH FLOOR
Mailing Address 2:	Not reported
Mailing City:	NEW YORK
Mailing State:	NY
Mailing Zip:	10003
Mailing Zip 4:	Not reported
Mailing Country:	USA
Mailing Phone:	Not reported

NY MANIFEST:

Document ID:	Not reported
Manifest Status:	Not reported
seq:	Not reported
Year:	2014
Trans1 State ID:	NJD003812047
Trans2 State ID:	Not reported
Generator Ship Date:	08/27/2014
Trans1 Recv Date:	08/27/2014
Trans2 Recv Date:	Not reported
TSD Site Recv Date:	09/02/2014
Part A Recv Date:	Not reported
Part B Recv Date:	Not reported
Generator EPA ID:	NYP004620324
Trans1 EPA ID:	Not reported

CON EDISON (Continued) **S117314933**

Trans2 EPA ID:	Not reported
TSDF ID 1:	NJD991291105
TSDF ID 2:	Not reported
Manifest Tracking Number:	002616795GBF
Import Indicator:	N
Export Indicator:	N
Discr Quantity Indicator:	N
Discr Type Indicator:	N
Discr Residue Indicator:	N
Discr Partial Reject Indicator:	N
Discr Full Reject Indicator:	N
Manifest Ref Number:	Not reported
Alt Facility RCRA ID:	Not reported
Alt Facility Sign Date:	Not reported
MGMT Method Type Code:	H110
Waste Code:	Not reported
Waste Code:	Not reported
Waste Code:	Not reported
Waste Code:	Not reported
Waste Code:	Not reported
Waste Code:	Not reported
Quantity:	60
Units:	G - Gallons (liquids only)* (8.3 pounds)
Number of Containers:	1
Container Type:	TT - Cargo tank, tank trucks
Handling Method:	T Chemical, physical, or biological treatment.
Specific Gravity:	1
Waste Code:	D008
Waste Code 1_2:	Not reported
Waste Code 1_3:	Not reported
Waste Code 1_4:	Not reported
Waste Code 1_5:	Not reported
Waste Code 1_6:	Not reported

Click this hyperlink while viewing on your computer to access
-1 additional NY MANIFEST: record(s) in the EDR Site Report.

T138 **VAGAR SERVICE STATION, INC** **NY UST** **U000417665**
ENE **43 JAMAICA AVENUE** **N/A**
1/8-1/4 **BROOKLYN, NY 11207**
0.196 mi.
1037 ft. **Site 1 of 4 in cluster T**

Relative:
Lower

Actual:
68 ft.

UST:

Id/Status:	2-402583 / Unregulated/Closed
Program Type:	PBS
Region:	STATE
DEC Region:	2
Expiration Date:	N/A
UTM X:	593106.63294
UTM Y:	4503613.21709
Site Type:	Retail Gasoline Sales

Affiliation Records:

Site Id:	19290
Affiliation Type:	Facility Owner
Company Name:	EM-ESS PETROLEUM CORP

VAGAR SERVICE STATION, INC (Continued) **U000417665**

Contact Type:	Not reported
Contact Name:	Not reported
Address1:	251 LOMBARDY STREET
Address2:	Not reported
City:	BROOKLYN
State:	NY
Zip Code:	11222
Country Code:	001
Phone:	(718) 387-7700
EMail:	Not reported
Fax Number:	Not reported
Modified By:	TRANSLAT
Date Last Modified:	2004-03-04

Site Id:	19290
Affiliation Type:	Mail Contact
Company Name:	EM-ESS PETROLEUM CORP
Contact Type:	Not reported
Contact Name:	LORRENZO MACCIA
Address1:	251 LOMBARDY STREET
Address2:	Not reported
City:	BROOKLYN
State:	NY
Zip Code:	11222
Country Code:	001
Phone:	(718) 387-7900
EMail:	Not reported
Fax Number:	Not reported
Modified By:	TRANSLAT
Date Last Modified:	2004-03-04

Site Id:	19290
Affiliation Type:	Facility Operator
Company Name:	VAGAR SERVICE STATION, INC
Contact Type:	Not reported
Contact Name:	VAGAR SERVICE STATION, INC
Address1:	Not reported
Address2:	Not reported
City:	Not reported
State:	NN
Zip Code:	Not reported
Country Code:	001
Phone:	(516) 565-9003
EMail:	Not reported
Fax Number:	Not reported
Modified By:	TRANSLAT
Date Last Modified:	2004-03-04

Site Id:	19290
Affiliation Type:	Emergency Contact
Company Name:	EM-ESS PETROLEUM CORP
Contact Type:	Not reported
Contact Name:	JOSEPH MACCHIA JR
Address1:	Not reported
Address2:	Not reported
City:	Not reported
State:	NN

VAGAR SERVICE STATION, INC (Continued) **U000417665**

Zip Code:	Not reported
Country Code:	001
Phone:	(516) 565-9003
EMail:	Not reported
Fax Number:	Not reported
Modified By:	TRANSLAT
Date Last Modified:	2004-03-04

Tank Info:

Tank Number:	001
Tank ID:	22751
Tank Status:	Closed - Removed
Material Name:	Closed - Removed
Capacity Gallons:	550
Install Date:	12/01/1957
Date Tank Closed:	03/01/1997
Registered:	True
Tank Location:	Underground
Tank Type:	Steel/carbon steel
Material Code:	0009
Common Name of Substance:	Gasoline
Tightness Test Method:	NN
Date Test:	Not reported
Next Test Date:	Not reported
Pipe Model:	Not reported
Modified By:	TRANSLAT
Last Modified:	04/14/2017

Equipment Records:

B00 - Tank External Protection - None
C00 - Pipe Location - No Piping
F00 - Pipe External Protection - None
H00 - Tank Leak Detection - None
I00 - Overfill - None
J02 - Dispenser - Suction Dispenser
G00 - Tank Secondary Containment - None
A00 - Tank Internal Protection - None
D01 - Pipe Type - Steel/Carbon Steel/Iron

Tank Number:	002
Tank ID:	22752
Tank Status:	Closed - Removed
Material Name:	Closed - Removed
Capacity Gallons:	550
Install Date:	12/01/1957
Date Tank Closed:	03/01/1997
Registered:	True
Tank Location:	Underground
Tank Type:	Steel/carbon steel
Material Code:	0009
Common Name of Substance:	Gasoline
Tightness Test Method:	NN
Date Test:	Not reported

VAGAR SERVICE STATION, INC (Continued) **U000417665**

Next Test Date: Not reported
Pipe Model: Not reported
Modified By: TRANSLAT
Last Modified: 04/14/2017

Equipment Records:

B00 - Tank External Protection - None
C00 - Pipe Location - No Piping
F00 - Pipe External Protection - None
I00 - Overfill - None
H00 - Tank Leak Detection - None
J02 - Dispenser - Suction Dispenser
G00 - Tank Secondary Containment - None
D01 - Pipe Type - Steel/Carbon Steel/Iron
A00 - Tank Internal Protection - None

Tank Number: 003
Tank ID: 22753
Tank Status: Closed - Removed
Material Name: Closed - Removed
Capacity Gallons: 550
Install Date: 12/01/1957
Date Tank Closed: 03/01/1997
Registered: True
Tank Location: Underground
Tank Type: Steel/carbon steel
Material Code: 0009
Common Name of Substance: Gasoline

Tightness Test Method: NN
Date Test: Not reported
Next Test Date: Not reported
Pipe Model: Not reported
Modified By: TRANSLAT
Last Modified: 04/14/2017

Equipment Records:

F00 - Pipe External Protection - None
B00 - Tank External Protection - None
C00 - Pipe Location - No Piping
H00 - Tank Leak Detection - None
I00 - Overfill - None
G00 - Tank Secondary Containment - None
J02 - Dispenser - Suction Dispenser
D01 - Pipe Type - Steel/Carbon Steel/Iron
A00 - Tank Internal Protection - None

Tank Number: 004
Tank ID: 22754
Tank Status: Closed - Removed
Material Name: Closed - Removed
Capacity Gallons: 550
Install Date: 12/01/1957
Date Tank Closed: 03/01/1997
Registered: True
Tank Location: Underground

VAGAR SERVICE STATION, INC (Continued) **U000417665**

Tank Type: Steel/carbon steel
Material Code: 0009
Common Name of Substance: Gasoline

Tightness Test Method: NN
Date Test: Not reported
Next Test Date: Not reported
Pipe Model: Not reported
Modified By: TRANSLAT
Last Modified: 04/14/2017

Equipment Records:

B00 - Tank External Protection - None
C00 - Pipe Location - No Piping
F00 - Pipe External Protection - None
I00 - Overfill - None
H00 - Tank Leak Detection - None
J02 - Dispenser - Suction Dispenser
G00 - Tank Secondary Containment - None
D01 - Pipe Type - Steel/Carbon Steel/Iron
A00 - Tank Internal Protection - None

Tank Number: 005
Tank ID: 22755
Tank Status: Closed - Removed
Material Name: Closed - Removed
Capacity Gallons: 550
Install Date: 12/01/1957
Date Tank Closed: 03/01/1997
Registered: True
Tank Location: Underground
Tank Type: Steel/carbon steel
Material Code: 0009
Common Name of Substance: Gasoline

Tightness Test Method: NN
Date Test: Not reported
Next Test Date: Not reported
Pipe Model: Not reported
Modified By: TRANSLAT
Last Modified: 04/14/2017

Equipment Records:

F00 - Pipe External Protection - None
B00 - Tank External Protection - None
C00 - Pipe Location - No Piping
H00 - Tank Leak Detection - None
I00 - Overfill - None
G00 - Tank Secondary Containment - None
J02 - Dispenser - Suction Dispenser
A00 - Tank Internal Protection - None
D01 - Pipe Type - Steel/Carbon Steel/Iron

Tank Number: 006
Tank ID: 22756
Tank Status: Closed - Removed

VAGAR SERVICE STATION, INC (Continued) **U000417665**

Material Name:	Closed - Removed
Capacity Gallons:	550
Install Date:	12/01/1957
Date Tank Closed:	03/01/1997
Registered:	True
Tank Location:	Underground
Tank Type:	Steel/carbon steel
Material Code:	0009
Common Name of Substance:	Gasoline
Tightness Test Method:	NN
Date Test:	Not reported
Next Test Date:	Not reported
Pipe Model:	Not reported
Modified By:	TRANSLAT
Last Modified:	04/14/2017

Equipment Records:

B00 - Tank External Protection - None
C00 - Pipe Location - No Piping
F00 - Pipe External Protection - None
I00 - Overfill - None
H00 - Tank Leak Detection - None
J02 - Dispenser - Suction Dispenser
G00 - Tank Secondary Containment - None
D01 - Pipe Type - Steel/Carbon Steel/Iron
A00 - Tank Internal Protection - None

Tank Number:	007
Tank ID:	22757
Tank Status:	Closed - Removed
Material Name:	Closed - Removed
Capacity Gallons:	550
Install Date:	12/01/1957
Date Tank Closed:	03/01/1997
Registered:	True
Tank Location:	Underground
Tank Type:	Steel/carbon steel
Material Code:	0009
Common Name of Substance:	Gasoline
Tightness Test Method:	NN
Date Test:	Not reported
Next Test Date:	Not reported
Pipe Model:	Not reported
Modified By:	TRANSLAT
Last Modified:	04/14/2017

Equipment Records:

B00 - Tank External Protection - None
C00 - Pipe Location - No Piping
F00 - Pipe External Protection - None
H00 - Tank Leak Detection - None
I00 - Overfill - None
J02 - Dispenser - Suction Dispenser
G00 - Tank Secondary Containment - None
A00 - Tank Internal Protection - None

VAGAR SERVICE STATION, INC (Continued) **U000417665**

D01 - Pipe Type - Steel/Carbon Steel/Iron

Tank Number:	008
Tank ID:	22758
Tank Status:	Closed - Removed
Material Name:	Closed - Removed
Capacity Gallons:	550
Install Date:	12/01/1957
Date Tank Closed:	03/01/1997
Registered:	True
Tank Location:	Underground
Tank Type:	Steel/carbon steel
Material Code:	0009
Common Name of Substance:	Gasoline
Tightness Test Method:	NN
Date Test:	Not reported
Next Test Date:	Not reported
Pipe Model:	Not reported
Modified By:	TRANSLAT
Last Modified:	04/14/2017

Equipment Records:

F00 - Pipe External Protection - None
B00 - Tank External Protection - None
C00 - Pipe Location - No Piping
H00 - Tank Leak Detection - None
I00 - Overfill - None
G00 - Tank Secondary Containment - None
J02 - Dispenser - Suction Dispenser
D01 - Pipe Type - Steel/Carbon Steel/Iron
A00 - Tank Internal Protection - None

Tank Number:	009
Tank ID:	22759
Tank Status:	Closed - Removed
Material Name:	Closed - Removed
Capacity Gallons:	550
Install Date:	12/01/1957
Date Tank Closed:	03/01/1997
Registered:	True
Tank Location:	Underground
Tank Type:	Steel/carbon steel
Material Code:	0009
Common Name of Substance:	Gasoline
Tightness Test Method:	NN
Date Test:	Not reported
Next Test Date:	Not reported
Pipe Model:	Not reported
Modified By:	TRANSLAT
Last Modified:	04/14/2017

Equipment Records:

B00 - Tank External Protection - None
C00 - Pipe Location - No Piping

VAGAR SERVICE STATION, INC (Continued) **U000417665**

F00 - Pipe External Protection - None
I00 - Overfill - None
H00 - Tank Leak Detection - None
J02 - Dispenser - Suction Dispenser
G00 - Tank Secondary Containment - None
A00 - Tank Internal Protection - None
D01 - Pipe Type - Steel/Carbon Steel/Iron

Tank Number: 010
Tank ID: 22760
Tank Status: Closed - Removed
Material Name: Closed - Removed
Capacity Gallons: 550
Install Date: 12/01/1957
Date Tank Closed: 03/01/1997
Registered: True
Tank Location: Underground
Tank Type: Steel/carbon steel
Material Code: 0009
Common Name of Substance: Gasoline

Tightness Test Method: NN
Date Test: Not reported
Next Test Date: Not reported
Pipe Model: Not reported
Modified By: TRANSLAT
Last Modified: 04/14/2017

Equipment Records:

F00 - Pipe External Protection - None
B00 - Tank External Protection - None
C00 - Pipe Location - No Piping
H00 - Tank Leak Detection - None
I00 - Overfill - None
G00 - Tank Secondary Containment - None
J02 - Dispenser - Suction Dispenser
D01 - Pipe Type - Steel/Carbon Steel/Iron
A00 - Tank Internal Protection - None

Tank Number: 011
Tank ID: 22761
Tank Status: Closed - Removed
Material Name: Closed - Removed
Capacity Gallons: 550
Install Date: 12/01/1957
Date Tank Closed: 03/01/1997
Registered: True
Tank Location: Underground
Tank Type: Steel/carbon steel
Material Code: 9999
Common Name of Substance: Other

Tightness Test Method: NN
Date Test: Not reported
Next Test Date: Not reported
Pipe Model: Not reported

VAGAR SERVICE STATION, INC (Continued) **U000417665**

Modified By: TRANSLAT
Last Modified: 04/14/2017

Equipment Records:

B00 - Tank External Protection - None
C00 - Pipe Location - No Piping
F00 - Pipe External Protection - None
H00 - Tank Leak Detection - None
I00 - Overfill - None
G00 - Tank Secondary Containment - None
A00 - Tank Internal Protection - None
D00 - Pipe Type - No Piping

L139 **WARTBURG LUTHERAN HOME FOR THE AGING** **NY UST** **U000396960**
ESE **50 SHEFFIELD AVENUE** **N/A**
1/8-1/4 **BROOKLYN, NY 11207**
0.198 mi.
1044 ft. **Site 10 of 11 in cluster L**

Relative: **Lower**

Actual: **59 ft.**

UST:
Id/Status: 2-158844 / Unregulated/Closed
Program Type: PBS
Region: STATE
DEC Region: 2
Expiration Date: N/A
UTM X: 593137.40689
UTM Y: 4503356.20311
Site Type: Other

Affiliation Records:
Site Id: 5338
Affiliation Type: Facility Owner
Company Name: WARTBURG LUTHERAN HOME FOR THE AGING
Contact Type: DIRECTOR OF FACILITIES
Contact Name: BARRY FRANKENSTEIN
Address1: 50 SHEFFIELD AVENUE
Address2: Not reported
City: BROOKLYN
State: NY
Zip Code: 11207
Country Code: 001
Phone: (718) 345-2273
EMail: Not reported
Fax Number: Not reported
Modified By: NRLOMBAR
Date Last Modified: 2008-07-31

Site Id: 5338
Affiliation Type: Mail Contact
Company Name: WARTBURG LUTHERAN HOME FOR THE AGING
Contact Type: DIRECTOR OF FACILITIES
Contact Name: BARRY FRANKENSTEIN
Address1: 50 SHEFFIELD AVENUE
Address2: Not reported
City: BROOKLYN
State: NY
Zip Code: 11207
Country Code: 001
Phone: (718) 345-2273

WARTBURG LUTHERAN HOME FOR THE AGING (Continued) **U000396960**

EMail:	Not reported
Fax Number:	Not reported
Modified By:	NRLOMBAR
Date Last Modified:	2008-07-31

Site Id:	5338
Affiliation Type:	Facility Operator
Company Name:	WARTBURG LUTHERAN HOME FOR THE AGING
Contact Type:	Not reported
Contact Name:	BARRY FRANKENSTEIN
Address1:	Not reported
Address2:	Not reported
City:	Not reported
State:	NN
Zip Code:	Not reported
Country Code:	999
Phone:	(718) 345-2273
EMail:	Not reported
Fax Number:	Not reported
Modified By:	NRLOMBAR
Date Last Modified:	2008-07-31

Site Id:	5338
Affiliation Type:	Emergency Contact
Company Name:	WARTBURG LUTHERAN HOME FOR THE AGING
Contact Type:	Not reported
Contact Name:	BARRY FRANKENSTEIN
Address1:	Not reported
Address2:	Not reported
City:	Not reported
State:	NN
Zip Code:	Not reported
Country Code:	999
Phone:	(718) 345-2273
EMail:	Not reported
Fax Number:	Not reported
Modified By:	NRLOMBAR
Date Last Modified:	2008-07-31

Tank Info:

Tank Number:	001
Tank ID:	8549
Tank Status:	Closed - In Place
Material Name:	Closed - In Place
Capacity Gallons:	1500
Install Date:	02/01/1972
Date Tank Closed:	12/08/2009
Registered:	True
Tank Location:	Underground
Tank Type:	Steel/carbon steel
Material Code:	0001
Common Name of Substance:	#2 Fuel Oil (On-Site Consumption)

Tightness Test Method:	21
Date Test:	02/12/2007
Next Test Date:	Not reported

WARTBURG LUTHERAN HOME FOR THE AGING (Continued) **U000396960**

Pipe Model:	Not reported
Modified By:	MSBAPTIS
Last Modified:	04/14/2017

Equipment Records:

I04 - Overfill - Product Level Gauge (A/G)
H04 - Tank Leak Detection - Groundwater Well
B00 - Tank External Protection - None
C00 - Pipe Location - No Piping
G00 - Tank Secondary Containment - None
J02 - Dispenser - Suction Dispenser
F06 - Pipe External Protection - Wrapped
A00 - Tank Internal Protection - None
D01 - Pipe Type - Steel/Carbon Steel/Iron

Tank Number:	002
Tank ID:	232199
Tank Status:	In Service
Material Name:	In Service
Capacity Gallons:	1000
Install Date:	01/01/1996
Date Tank Closed:	Not reported
Registered:	True
Tank Location:	Underground
Tank Type:	Steel/carbon steel
Material Code:	0001
Common Name of Substance:	#2 Fuel Oil (On-Site Consumption)
Tightness Test Method:	21
Date Test:	12/23/2009
Next Test Date:	Not reported
Pipe Model:	Not reported
Modified By:	BKFALVEY
Last Modified:	04/14/2017

Equipment Records:

I04 - Overfill - Product Level Gauge (A/G)
B00 - Tank External Protection - None
C00 - Pipe Location - No Piping
H04 - Tank Leak Detection - Groundwater Well
F06 - Pipe External Protection - Wrapped
G00 - Tank Secondary Containment - None
J02 - Dispenser - Suction Dispenser
A00 - Tank Internal Protection - None
D01 - Pipe Type - Steel/Carbon Steel/Iron

L140 **WARTBURG LUTHERAN HOME FOR THE AGING** **NY LTANKS** **S110045457**
ESE **50 SHEFFIELD AVENUE** **N/A**
1/8-1/4 **BROOKLYN, NY 11207**
0.198 mi.
1044 ft. **Site 11 of 11 in cluster L**

Relative: LTANKS:
Lower

Facility ID:	0908501
Site ID:	421105
Closed Date:	2010-01-15
Spill Number:	0908501
Spill Date:	2009-10-28

Actual:
59 ft.

WARTBURG LUTHERAN HOME FOR THE AGING (Continued) **S110045457**

Spill Cause:	Tank Test Failure
Spill Source:	Commercial/Industrial
Spill Class:	C3
Cleanup Ceased:	Not reported
SWIS:	2401
Investigator:	LXZIELIN
Referred To:	Not reported
Reported to Dept:	2009-10-28
CID:	Not reported
Water Affected:	Not reported
Spill Notifier:	Other
Last Inspection:	Not reported
Recommended Penalty:	False
Meets Standard:	False
UST Involvement:	False
Remediation Phase:	0
Date Entered In Computer:	2009-10-28
Spill Record Last Update:	2010-06-30
Spiller Name:	Not reported
Spiller Company:	WARTBURG LUTHERAN HOME FOR THE AGING
Spiller Address:	Not reported
Spiller County:	999
Spiller Contact:	NICK CANONICO-= NOVA CONSULTING NORTHEAST
Spiller Phone:	(516) 352-3233
Spiller Extention:	Not reported
DEC Region:	2
DER Facility ID:	5331
DEC Memo:	"10/29/09-Vought-Primary off-hours responder. Vought called Nova Consulting (Nick Canonico 516-352-3233) and left message to return call to DEC. As per PBS #2-15884, site has one 1500-gallon diesel UST and site owner info is: Mr. Barry Frankenstein Wartburg Lutheran Home For the Aging 50 Sheffield Avenue Brooklyn, NY 11207 Ph: 718-345-2273 Fax: (718)485-9236 Vought sent TTF with cc to Canonico via email. Spill assigned to DEC Krimgold as site is PBS site. Vought received email reply from Canonico that two tanks failed (one wet and one dry leak). Vought required PBS registration to be updated and that tank with wet leak be emptied immediately to prevent release to soil and or groundwater. Requested confirmation from Canonico that UST will be emptied. 01/15/10. J. Krimgold reviewed the letter report submitted by Pro Test Env. dated Dec. 28, 2009. According to the report the tank failed due to the old abandoned fill line. The line was disconnected and tank retested and passed. During line and tank top excavation no contamination was found. Case closed."
Remarks:	"underground tank test failure. removal- investigation will be done."

All Materials:

Site ID:	421105
Operable Unit ID:	1177040
Operable Unit:	01
Material ID:	2169782
Material Code:	0008
Material Name:	diesel
Case No.:	Not reported
Material FA:	Petroleum
Quantity:	Not reported
Units:	Not reported
Recovered:	Not reported
Oxygenate:	Not reported

U141
NE
1/8-1/4
0.202 mi.
1064 ft.

WELLSPRING OF BROOKLYN, INC
32 HIGHLAND BOULEVARD
BROOKLYN, NY 11207

Site 1 of 6 in cluster U

NY UST **U003397250**
N/A

Relative:
Higher

Actual:
94 ft.

UST:

Id/Status:	2-603559 / Active
Program Type:	PBS
Region:	STATE
DEC Region:	2
Expiration Date:	12/09/2019
UTM X:	593014.74952
UTM Y:	4503739.46414
Site Type:	Retail Gasoline Sales

Affiliation Records:

Site Id:	25474
Affiliation Type:	Emergency Contact
Company Name:	1731 BUSHWICK, LLC
Contact Type:	Not reported
Contact Name:	RICHARD HEGLER
Address1:	Not reported
Address2:	Not reported
City:	Not reported
State:	NN
Zip Code:	Not reported
Country Code:	999
Phone:	(516) 659-5878
EMail:	Not reported
Fax Number:	Not reported
Modified By:	TLYE
Date Last Modified:	2017-11-21

Site Id:	25474
Affiliation Type:	Facility Operator
Company Name:	WELLSPRING OF BROOKLYN, INC
Contact Type:	Not reported
Contact Name:	JOSEPH MACCHIA
Address1:	Not reported
Address2:	Not reported
City:	Not reported
State:	NN
Zip Code:	Not reported
Country Code:	001
Phone:	(347) 240-9102
EMail:	Not reported
Fax Number:	Not reported
Modified By:	AYLAGATI
Date Last Modified:	2016-11-08

Site Id:	25474
Affiliation Type:	Facility Owner
Company Name:	1731 BUSHWICK, LLC
Contact Type:	MEMBER
Contact Name:	JOSEPH MACCHIA
Address1:	556 CENTRAL AVENUE
Address2:	Not reported
City:	BETHPAGE
State:	NY

WELLSPRING OF BROOKLYN, INC (Continued) **U003397250**

Zip Code:	11714
Country Code:	001
Phone:	(516) 933-0700
EMail:	JMACCHIAMDI@AOL.COM
Fax Number:	Not reported
Modified By:	NTFREEMA
Date Last Modified:	2015-02-19

Site Id:	25474
Affiliation Type:	Mail Contact
Company Name:	1731 BUSHWICK, LLC
Contact Type:	MEMBER
Contact Name:	JOSEPH MACCHIA
Address1:	556 CENTRAL AVENUE
Address2:	Not reported
City:	BETHPAGE
State:	NY
Zip Code:	11714
Country Code:	001
Phone:	(516) 933-0700
EMail:	JMACCHIAMDI@AOL.COM
Fax Number:	Not reported
Modified By:	NTFREEMA
Date Last Modified:	2015-02-19

Tank Info:

Tank Number:	1
Tank ID:	54797
Tank Status:	In Service
Material Name:	In Service
Capacity Gallons:	4000
Install Date:	03/15/1991
Date Tank Closed:	Not reported
Registered:	True
Tank Location:	Underground
Tank Type:	Equivalent technology
Material Code:	2712
Common Name of Substance:	Gasoline/Ethanol

Tightness Test Method:	21
Date Test:	07/21/2006
Next Test Date:	Not reported
Pipe Model:	Not reported
Modified By:	NTFREEMA
Last Modified:	04/14/2017

Equipment Records:

C02 - Pipe Location - Underground/On-ground
F04 - Pipe External Protection - Fiberglass
L01 - Piping Leak Detection - Interstitial - Electronic Monitoring
E04 - Piping Secondary Containment - Double walled UG
J01 - Dispenser - Pressurized Dispenser
B04 - Tank External Protection - Fiberglass
D06 - Pipe Type - Fiberglass Reinforced Plastic (FRP)
I02 - Overfill - High Level Alarm
K01 - Spill Prevention - Catch Basin

WELLSPRING OF BROOKLYN, INC (Continued) **U003397250**

G04 - Tank Secondary Containment - Double-Walled (Underground)
L07 - Piping Leak Detection - Pressurized Piping Leak Detector
A00 - Tank Internal Protection - None
H01 - Tank Leak Detection - Interstitial - Electronic Monitoring
I03 - Overfill - Automatic Shut-Off

Tank Number:	2
Tank ID:	54798
Tank Status:	In Service
Material Name:	In Service
Capacity Gallons:	4000
Install Date:	03/15/1991
Date Tank Closed:	Not reported
Registered:	True
Tank Location:	Underground
Tank Type:	Equivalent technology
Material Code:	2712
Common Name of Substance:	Gasoline/Ethanol
Tightness Test Method:	21
Date Test:	07/21/2006
Next Test Date:	Not reported
Pipe Model:	Not reported
Modified By:	NTFREEMA
Last Modified:	04/14/2017

Equipment Records:

G04 - Tank Secondary Containment - Double-Walled (Underground)
B04 - Tank External Protection - Fiberglass
D06 - Pipe Type - Fiberglass Reinforced Plastic (FRP)
I02 - Overfill - High Level Alarm
K01 - Spill Prevention - Catch Basin
C02 - Pipe Location - Underground/On-ground
F04 - Pipe External Protection - Fiberglass
L01 - Piping Leak Detection - Interstitial - Electronic Monitoring
E04 - Piping Secondary Containment - Double walled UG
J01 - Dispenser - Pressurized Dispenser
A00 - Tank Internal Protection - None
H01 - Tank Leak Detection - Interstitial - Electronic Monitoring
I03 - Overfill - Automatic Shut-Off
L07 - Piping Leak Detection - Pressurized Piping Leak Detector

Tank Number:	3
Tank ID:	54799
Tank Status:	In Service
Material Name:	In Service
Capacity Gallons:	4000
Install Date:	03/15/1991
Date Tank Closed:	Not reported
Registered:	True
Tank Location:	Underground
Tank Type:	Equivalent technology
Material Code:	2712
Common Name of Substance:	Gasoline/Ethanol
Tightness Test Method:	21

WELLSPRING OF BROOKLYN, INC (Continued) **U003397250**

Date Test: 07/21/2006
Next Test Date: Not reported
Pipe Model: Not reported
Modified By: NTFREEMA
Last Modified: 04/14/2017

Equipment Records:

E04 - Piping Secondary Containment - Double walled UG
J01 - Dispenser - Pressurized Dispenser
B04 - Tank External Protection - Fiberglass
D06 - Pipe Type - Fiberglass Reinforced Plastic (FRP)
I02 - Overfill - High Level Alarm
K01 - Spill Prevention - Catch Basin
C02 - Pipe Location - Underground/On-ground
F04 - Pipe External Protection - Fiberglass
L01 - Piping Leak Detection - Interstitial - Electronic Monitoring
L07 - Piping Leak Detection - Pressurized Piping Leak Detector
A00 - Tank Internal Protection - None
H01 - Tank Leak Detection - Interstitial - Electronic Monitoring
I03 - Overfill - Automatic Shut-Off
G04 - Tank Secondary Containment - Double-Walled (Underground)

Tank Number: 4
Tank ID: 54800
Tank Status: In Service
Material Name: In Service
Capacity Gallons: 4000
Install Date: 03/15/1991
Date Tank Closed: Not reported
Registered: True
Tank Location: Underground
Tank Type: Equivalent technology
Material Code: 2712
Common Name of Substance: Gasoline/Ethanol

Tightness Test Method: 21
Date Test: 07/21/2006
Next Test Date: Not reported
Pipe Model: Not reported
Modified By: NTFREEMA
Last Modified: 04/14/2017

Equipment Records:

L07 - Piping Leak Detection - Pressurized Piping Leak Detector
B04 - Tank External Protection - Fiberglass
D06 - Pipe Type - Fiberglass Reinforced Plastic (FRP)
I02 - Overfill - High Level Alarm
K01 - Spill Prevention - Catch Basin
C02 - Pipe Location - Underground/On-ground
F04 - Pipe External Protection - Fiberglass
L01 - Piping Leak Detection - Interstitial - Electronic Monitoring
E04 - Piping Secondary Containment - Double walled UG
J01 - Dispenser - Pressurized Dispenser
G04 - Tank Secondary Containment - Double-Walled (Underground)
A00 - Tank Internal Protection - None
H01 - Tank Leak Detection - Interstitial - Electronic Monitoring
I03 - Overfill - Automatic Shut-Off

142
West
1/8-1/4
0.205 mi.
1085 ft.

MAGNOLIA HOUSE
1430 HERKIMER STREET
BROOKLYN, NY 11233

NY AST **A100295023**
N/A

Relative:
Higher

Actual:
79 ft.

AST:

Region:	STATE
DEC Region:	2
Site Status:	Unregulated/Closed
Facility Id:	2-608733
Program Type:	PBS
UTM X:	592434.27322
UTM Y:	4503501.41006
Expiration Date:	N/A
Site Type:	Apartment Building/Office Building

Affiliation Records:

Site Id:	30585
Affiliation Type:	Mail Contact
Company Name:	CAMBA - MAGNOLIA HOUSE
Contact Type:	Not reported
Contact Name:	TOM DAMBAKLY
Address1:	1430 HERKIMER STREET
Address2:	Not reported
City:	BROOKLYN
State:	NY
Zip Code:	11233
Country Code:	001
Phone:	(718) 278-2600
EMail:	TOMD@CAMBA.ORG
Fax Number:	Not reported
Modified By:	NTFREEMA
Date Last Modified:	2015-12-07

Site Id:	30585
Affiliation Type:	Facility Operator
Company Name:	MAGNOLIA HOUSE
Contact Type:	Not reported
Contact Name:	TOM DAMBAKLY
Address1:	Not reported
Address2:	Not reported
City:	Not reported
State:	NN
Zip Code:	Not reported
Country Code:	001
Phone:	(718) 278-2600
EMail:	Not reported
Fax Number:	Not reported
Modified By:	NTFREEMA
Date Last Modified:	2015-12-07

Site Id:	30585
Affiliation Type:	Emergency Contact
Company Name:	1424 HERKIMER DEVELOPMENT LLC
Contact Type:	Not reported
Contact Name:	TOM DAMBAKLY
Address1:	Not reported
Address2:	Not reported
City:	Not reported

MAGNOLIA HOUSE (Continued) **A100295023**

State:	NN
Zip Code:	Not reported
Country Code:	999
Phone:	(718) 278-2600
EMail:	Not reported
Fax Number:	Not reported
Modified By:	NTFREEMA
Date Last Modified:	2015-12-07

Site Id:	30585
Affiliation Type:	Facility Owner
Company Name:	1424 HERKIMER DEVELOPMENT LLC
Contact Type:	PROJECT MANAGER
Contact Name:	LISA K COSTA
Address1:	49 W 44TH STREET
Address2:	Not reported
City:	NEW YORK
State:	NY
Zip Code:	10036
Country Code:	001
Phone:	(212) 453-4274
EMail:	Not reported
Fax Number:	Not reported
Modified By:	NTFREEMA
Date Last Modified:	2015-12-07

Tank Info:

Tank Number:	001
Tank Id:	65579
Material Code:	0001
Common Name of Substance:	#2 Fuel Oil (On-Site Consumption)

Equipment Records:

C01 - Pipe Location - Aboveground
J02 - Dispenser - Suction Dispenser
G03 - Tank Secondary Containment - Vault (w/o access)
H00 - Tank Leak Detection - None
L09 - Piping Leak Detection - Exempt Suction Piping
I05 - Overfill - Vent Whistle
B00 - Tank External Protection - None
F00 - Pipe External Protection - None
A00 - Tank Internal Protection - None
D01 - Pipe Type - Steel/Carbon Steel/Iron

Tank Location:	1
Tank Type:	Steel/Carbon Steel/Iron
Tank Status:	Closed - Removed
Pipe Model:	Not reported
Install Date:	01/01/2003
Capacity Gallons:	3000
Tightness Test Method:	-
Date Test:	Not reported
Next Test Date:	Not reported
Date Tank Closed:	03/08/2016
Register:	True
Modified By:	MXLAY

MAGNOLIA HOUSE (Continued) **A100295023**

Last Modified: 09/05/2017
Material Name: #2 fuel oil (on-site consumption)

R143 **2384 ATLANTIC AVE** **NY LTANKS** **S101174394**
WSW **2384 ATLANTIC AVE** **N/A**
1/8-1/4 **BROOKLYN, NY**
0.205 mi.
1085 ft. **Site 2 of 3 in cluster R**

Relative: LTANKS:
Lower

Actual: Facility ID: 0512499
71 ft. Site ID: 358824
Closed Date: 2006-10-06
Spill Number: 0512499
Spill Date: 2006-01-27
Spill Cause: Tank Test Failure
Spill Source: Commercial/Industrial
Spill Class: C4
Cleanup Ceased: Not reported
SWIS: 2401
Investigator: HRPATEL
Referred To: Not reported
Reported to Dept: 2006-01-27
CID: 408
Water Affected: Not reported
Spill Notifier: Tank Tester
Last Inspection: Not reported
Recommended Penalty: False
Meets Standard: False
UST Involvement: False
Remediation Phase: 0
Date Entered In Computer: 2006-01-27
Spill Record Last Update: 2006-10-06
Spiller Name: BOB TURRENTINE
Spiller Company: INSTITUTE FOR COMMUNITY R
Spiller Address: 2384 ATLANTIC AVE
Spiller County: 001
Spiller Contact: BOB TURRENTINE
Spiller Phone: (212) 385-3030
Spiller Extention: Not reported
DEC Region: 2
DER Facility ID: 66192
DEC Memo: "send TTF letter 01/30/06. Feroze . TTF is sent to: Robert Turrentine Institute For Community Living 40 Rector Street New York, NY 10006. 02/22/06. Feroze, I received a letter from above address that they found a leak at dry portion of the tank. They will repair the tank and test it again. 02/28/06 Feroze. I received a letter from Mr.Robert Turrentine that they will repair or replace the tank and pipe systems. DEC will be informed about their work progress.\\ 03/15/06. Spill is transferred from Feroze to Kumer Patel. 05/17/06-Hiralkumar Patel. Spoke to Jim at Protest. they haven't heard after they submit proposal. Spoke to Pat Valzalerio as Mr. Turrentine is no longer working at management. Pat will call back with more information. 05/18/06-Hiralkumar Patel. Received call from Pat (Ph. 212-385-3030 Ext. 3222, FAX: 212-385-2380). he suggested refurbishing of tank from inside, but landlord is not agree with that. Pat asked to issue a letter requiring such work. Left message for Pat. 05/19/06-Hiralkumar Patel. Received call from Pat. he has an

2384 ATLANTIC AVE (Continued) **S101174394**

agreement with landlord which covers repair work. and landlord wants this company to do repair, but Pat thinks that this problem can not be solved by repair work as tank needs either to be replaced or refurbished. he gave me owner's information: Scott Milchman (718) 654-5959 Spoke to Mr. Milchman. he doesn't know anything. sent out TTF letter again at following address to owner. Scott Milchman Eastern Industrial Development Corp. 655 Pelham Parkway North Bronx, NY 10467 Ph. (718) 654-5959 FAX (718) 654-6396 letter faxed to Mr. Milchman and to Pat. 05/24/06-Hiralkumar Patel. REceived message from Scott. left message for Scott. 06/05/06-Hiralkumar Patel. REceived message from Pat. left message for Pat. Received message from Pat. they are planning to remove old tank and to install new tank at same location. left message for Pat. 06/26/06-Hiralkumar Patel. Received call from Mr. Milchman. he has hired Eastmond to remove tank. and after removal Eastmond will take required samples and will send tank closure report. 08/01/06-Hiralkumar Patel. left message for Mr. Milchman. left message for Rene at Eastmond. received call from Mr. Milchman. he asked me to talk to Rene at Eastmond. spoke with Rene. they finished tank removal work last thursday and took endpoint samples. they removed 7-10 yards of contaminated soil. Rene will forward lab results once he gets it. 08/29/06-Hiralkumar Patel. spoke with Isaac at Eastmond. he has everything ready but lab analyticals. once he gets it, he will put together and send final report. 09/25/06-Hiralkumar Patel. spoke with Isaac. he will send final report by end of this week. 10/05/06-Hiralkumar Patel. received closure report from Isaac. they removed tank and removed approx. 10 cubic yard of contaminated soil. excavated area has been backfilled and restored to grade. collected 3 endpoint samples. samples doesn't show any contamination. based on available information, case closed."

Remarks: ""

All Materials:

Site ID:	358824
Operable Unit ID:	1116051
Operable Unit:	01
Material ID:	2106175
Material Code:	0001A
Material Name:	#2 fuel oil
Case No.:	Not reported
Material FA:	Petroleum
Quantity:	Not reported
Units:	G
Recovered:	.00
Oxygenate:	Not reported

Facility ID:	9402632
Site ID:	69637
Closed Date:	2003-02-18
Spill Number:	9402632
Spill Date:	1994-05-23
Spill Cause:	Tank Test Failure
Spill Source:	Private Dwelling
Spill Class:	C3
Cleanup Ceased:	Not reported
SWIS:	2401
Investigator:	SMMARTIN
Referred To:	Not reported

2384 ATLANTIC AVE (Continued) **S101174394**

Reported to Dept:	1994-05-23
CID:	Not reported
Water Affected:	Not reported
Spill Notifier:	Tank Tester
Last Inspection:	Not reported
Recommended Penalty:	False
Meets Standard:	False
UST Involvement:	False
Remediation Phase:	0
Date Entered In Computer:	1994-06-08
Spill Record Last Update:	2003-02-18
Spiller Name:	Not reported
Spiller Company:	APT BLDG - HOWIE
Spiller Address:	2384 ATLANTIC AVE
Spiller County:	001
Spiller Contact:	Not reported
Spiller Phone:	Not reported
Spiller Extention:	Not reported
DEC Region:	2
DER Facility ID:	66192
DEC Memo:	"Prior to Sept, 2004 data translation this spill Lead_DEC Field was MARTINKATXX Insufficient Information2/18/2003 - Closed Due To The Nature / Extent Of The Spill Report"
Remarks:	"PUMPING TANK OUT TODAY. (TANK NOT REGISTERED)"

All TTF:

Facility ID:	9402632
Spill Number:	9402632
Spill Tank Test:	1542768
Site ID:	69637
Tank Number:	Not reported
Tank Size:	0
Material:	0001
EPA UST:	Not reported
UST:	Not reported
Cause:	Not reported
Source:	Not reported
Test Method:	00
Test Method 2:	Unknown
Leak Rate:	.00
Gross Fail:	Not reported
Modified By:	Spills
Last Modified Date:	Not reported

All Materials:

Site ID:	69637
Operable Unit ID:	999695
Operable Unit:	01
Material ID:	553954
Material Code:	0001A
Material Name:	#2 fuel oil
Case No.:	Not reported
Material FA:	Petroleum
Quantity:	-1.00
Units:	G
Recovered:	.00
Oxygenate:	Not reported

R144
WSW
1/8-1/4
0.205 mi.
1085 ft.

INSTITUTE FOR COMMUNITY LIVING, INC.
2384 ATLANTIC AVENUE
BROOKLYN, NY 11233

Site 3 of 3 in cluster R

NY UST **U002170635**
N/A

Relative:
Lower

Actual:
71 ft.

UST:

Id/Status:	2-602054 / Unregulated/Closed
Program Type:	PBS
Region:	STATE
DEC Region:	2
Expiration Date:	N/A
UTM X:	592455.01816
UTM Y:	4503311.18520
Site Type:	Manufacturing (Other than Chemical)/Processing

Affiliation Records:

Site Id:	24013
Affiliation Type:	Facility Owner
Company Name:	EASTERN INDUSTRIAL DEVELOPMENT CORPORATION
Contact Type:	Not reported
Contact Name:	Not reported
Address1:	655 PELHAM PARKWAY NORTH
Address2:	Not reported
City:	BRONX
State:	NY
Zip Code:	10467
Country Code:	001
Phone:	(718) 654-5959
EMail:	Not reported
Fax Number:	Not reported
Modified By:	NRLOMBAR
Date Last Modified:	2010-01-22

Site Id:	24013
Affiliation Type:	Mail Contact
Company Name:	INSTITUTE FOR COMMUNITY LIVING, INC.
Contact Type:	Not reported
Contact Name:	PAT VALERIO
Address1:	40 RECTOR STREET
Address2:	Not reported
City:	NEW YORK
State:	NY
Zip Code:	10006
Country Code:	001
Phone:	(212) 385-3030
EMail:	Not reported
Fax Number:	Not reported
Modified By:	NRLOMBAR
Date Last Modified:	2010-01-22

Site Id:	24013
Affiliation Type:	Facility Operator
Company Name:	INSTITUTE FOR COMMUNITY LIVING, INC.
Contact Type:	Not reported
Contact Name:	CHRISTOPHER HEIGHTER
Address1:	Not reported
Address2:	Not reported
City:	Not reported
State:	NN

INSTITUTE FOR COMMUNITY LIVING, INC. (Continued) **U002170635**

Zip Code:	Not reported
Country Code:	001
Phone:	(347) 219-8991
EMail:	Not reported
Fax Number:	Not reported
Modified By:	NRLOMBAR
Date Last Modified:	2010-01-22

Site Id:	24013
Affiliation Type:	Emergency Contact
Company Name:	EASTERN INDUSTRIAL DEVELOPMENT CORPORATION
Contact Type:	Not reported
Contact Name:	CHRISTOPHER HEIGHTER
Address1:	Not reported
Address2:	Not reported
City:	Not reported
State:	NN
Zip Code:	Not reported
Country Code:	999
Phone:	(347) 219-8991
EMail:	Not reported
Fax Number:	Not reported
Modified By:	NRLOMBAR
Date Last Modified:	2010-01-22

Tank Info:

Tank Number:	001
Tank ID:	48948
Tank Status:	Closed - Removed
Material Name:	Closed - Removed
Capacity Gallons:	1080
Install Date:	Not reported
Date Tank Closed:	10/19/2006
Registered:	True
Tank Location:	Underground
Tank Type:	Steel/carbon steel
Material Code:	0001
Common Name of Substance:	#2 Fuel Oil (On-Site Consumption)

Tightness Test Method:	21
Date Test:	03/22/2001
Next Test Date:	Not reported
Pipe Model:	Not reported
Modified By:	NRLOMBAR
Last Modified:	04/14/2017

Equipment Records:

A01 - Tank Internal Protection - Epoxy Liner
H00 - Tank Leak Detection - None
L09 - Piping Leak Detection - Exempt Suction Piping
C02 - Pipe Location - Underground/On-ground
F06 - Pipe External Protection - Wrapped
G00 - Tank Secondary Containment - None
J02 - Dispenser - Suction Dispenser
I04 - Overfill - Product Level Gauge (A/G)
D01 - Pipe Type - Steel/Carbon Steel/Iron

INSTITUTE FOR COMMUNITY LIVING, INC. (Continued) **U002170635**

I05 - Overfill - Vent Whistle
B00 - Tank External Protection - None

Q145 **BELLCO TRANSMISSIONS** **NY TANKS** **S116349324**
ENE **1765 BUSHWICK AVENUE** **N/A**
1/8-1/4 **BROOKLYN, NY 11207**
0.205 mi.
1085 ft. **Site 17 of 17 in cluster Q**

Relative: **Lower**
Actual: **71 ft.**

TANKS:

Facility Id:	2-609979
Region:	STATE
DEC Region:	2
Site Status:	Active
Program Type:	PBS
Expiration Date:	07/11/2010
UTM X:	593089.94774
UTM Y:	4503662.81112

S146 **THE EVERGREENS CEMETERY** **NY AST** **A100359406**
North **1629 BUSHWICK AVENUE** **N/A**
1/8-1/4 **BROOKLYN, NY 11207**
0.206 mi.
1089 ft. **Site 6 of 9 in cluster S**

Relative: **Higher**
Actual: **112 ft.**

AST:

Region:	STATE
DEC Region:	2
Site Status:	Active
Facility Id:	2-091022
Program Type:	PBS
UTM X:	592764.53582
UTM Y:	4503852.78435
Expiration Date:	03/24/2022
Site Type:	Other

Affiliation Records:

Site Id:	2257
Affiliation Type:	Emergency Contact
Company Name:	THE CEMETERY OF THE EVERGREENS
Contact Type:	Not reported
Contact Name:	PAUL K. GRASSI
Address1:	Not reported
Address2:	Not reported
City:	Not reported
State:	NN
Zip Code:	Not reported
Country Code:	999
Phone:	(718) 455-5300
EMail:	Not reported
Fax Number:	Not reported
Modified By:	NRLOMBAR
Date Last Modified:	2009-03-31

Site Id:	2257
Affiliation Type:	Facility Operator
Company Name:	THE EVERGREENS CEMETERY

THE EVERGREENS CEMETERY (Continued) **A100359406**

Contact Type:	Not reported
Contact Name:	STEVEN ILASI
Address1:	Not reported
Address2:	Not reported
City:	Not reported
State:	NN
Zip Code:	Not reported
Country Code:	001
Phone:	(718) 455-5300
EMail:	Not reported
Fax Number:	Not reported
Modified By:	AYLAGATI
Date Last Modified:	2016-11-03

Site Id:	2257
Affiliation Type:	Facility Owner
Company Name:	THE EVERGREENS CEMETERY
Contact Type:	PRESIDENT
Contact Name:	JULIE BOSE
Address1:	1629 BUSHWICK AVENUE
Address2:	Not reported
City:	BROOKLYN
State:	NY
Zip Code:	11207
Country Code:	001
Phone:	(718) 455-5300
EMail:	JB@THEEVERGREENCEMETERY.COM
Fax Number:	Not reported
Modified By:	DMPOKRZY
Date Last Modified:	2017-04-12

Site Id:	2257
Affiliation Type:	Mail Contact
Company Name:	THE EVERGREENS CEMETERY
Contact Type:	PRESIDENT
Contact Name:	JULIE BOSE
Address1:	1629 BUSHWICK AVENUE
Address2:	Not reported
City:	BROOKLYN
State:	NY
Zip Code:	11207
Country Code:	001
Phone:	(718) 455-5300
EMail:	JB@THEEVERGREENCEMETERY.COM
Fax Number:	Not reported
Modified By:	DMPOKRZY
Date Last Modified:	2017-04-12

Tank Info:

Tank Number:	009
Tank Id:	242082
Material Code:	0001
Common Name of Substance:	#2 Fuel Oil (On-Site Consumption)

Equipment Records:

THE EVERGREENS CEMETERY (Continued) **A100359406**

I02 - Overfill - High Level Alarm
K01 - Spill Prevention - Catch Basin
E00 - Piping Secondary Containment - None
D02 - Pipe Type - Galvanized Steel
J02 - Dispenser - Suction Dispenser
C01 - Pipe Location - Aboveground
L00 - Piping Leak Detection - None
F02 - Pipe External Protection - Original Sacrificial Anode
H01 - Tank Leak Detection - Interstitial - Electronic Monitoring
B01 - Tank External Protection - Painted/Asphalt Coating
G09 - Tank Secondary Containment - Modified Double-Walled (Aboveground)
A00 - Tank Internal Protection - None

Tank Location:	3
Tank Type:	Steel/Carbon Steel/Iron
Tank Status:	In Service
Pipe Model:	Not reported
Install Date:	03/25/2010
Capacity Gallons:	500
Tightness Test Method:	NN
Date Test:	Not reported
Next Test Date:	Not reported
Date Tank Closed:	Not reported
Register:	True
Modified By:	DMPOKRZY
Last Modified:	04/14/2017
Material Name:	#2 fuel oil (on-site consumption)

S147 **THE EVERGREENS CEMETERY** **NY UST** **U003178449**
North **1629 BUSHWICK AVENUE** **N/A**
1/8-1/4 **BROOKLYN, NY 11207**
0.206 mi.
1089 ft. **Site 7 of 9 in cluster S**

Relative:
Higher

Actual:
112 ft.

UST:

Id/Status:	2-091022 / Active
Program Type:	PBS
Region:	STATE
DEC Region:	2
Expiration Date:	03/24/2022
UTM X:	592764.53582
UTM Y:	4503852.78435
Site Type:	Other

Affiliation Records:

Site Id:	2257
Affiliation Type:	Emergency Contact
Company Name:	THE CEMETERY OF THE EVERGREENS
Contact Type:	Not reported
Contact Name:	PAUL K. GRASSI
Address1:	Not reported
Address2:	Not reported
City:	Not reported
State:	NN
Zip Code:	Not reported
Country Code:	999
Phone:	(718) 455-5300
EMail:	Not reported

THE EVERGREENS CEMETERY (Continued) **U003178449**

Fax Number:	Not reported
Modified By:	NRLOMBAR
Date Last Modified:	2009-03-31
Site Id:	2257
Affiliation Type:	Facility Operator
Company Name:	THE EVERGREENS CEMETERY
Contact Type:	Not reported
Contact Name:	STEVEN ILASI
Address1:	Not reported
Address2:	Not reported
City:	Not reported
State:	NN
Zip Code:	Not reported
Country Code:	001
Phone:	(718) 455-5300
EMail:	Not reported
Fax Number:	Not reported
Modified By:	AYLAGATI
Date Last Modified:	2016-11-03
Site Id:	2257
Affiliation Type:	Facility Owner
Company Name:	THE EVERGREENS CEMETERY
Contact Type:	PRESIDENT
Contact Name:	JULIE BOSE
Address1:	1629 BUSHWICK AVENUE
Address2:	Not reported
City:	BROOKLYN
State:	NY
Zip Code:	11207
Country Code:	001
Phone:	(718) 455-5300
EMail:	JB@THEEVERGREENCEMETERY.COM
Fax Number:	Not reported
Modified By:	DMPOKRZY
Date Last Modified:	2017-04-12
Site Id:	2257
Affiliation Type:	Mail Contact
Company Name:	THE EVERGREENS CEMETERY
Contact Type:	PRESIDENT
Contact Name:	JULIE BOSE
Address1:	1629 BUSHWICK AVENUE
Address2:	Not reported
City:	BROOKLYN
State:	NY
Zip Code:	11207
Country Code:	001
Phone:	(718) 455-5300
EMail:	JB@THEEVERGREENCEMETERY.COM
Fax Number:	Not reported
Modified By:	DMPOKRZY
Date Last Modified:	2017-04-12

Tank Info:

THE EVERGREENS CEMETERY (Continued) **U003178449**

Tank Number:	001
Tank ID:	3567
Tank Status:	Closed - Removed
Material Name:	Closed - Removed
Capacity Gallons:	1080
Install Date:	08/01/1975
Date Tank Closed:	10/01/1995
Registered:	True
Tank Location:	Underground
Tank Type:	Steel/carbon steel
Material Code:	0009
Common Name of Substance:	Gasoline
Tightness Test Method:	NN
Date Test:	Not reported
Next Test Date:	Not reported
Pipe Model:	Not reported
Modified By:	TRANSLAT
Last Modified:	04/14/2017

Equipment Records:

A99 - Tank Internal Protection - Other
C02 - Pipe Location - Underground/On-ground
J02 - Dispenser - Suction Dispenser
D02 - Pipe Type - Galvanized Steel
G03 - Tank Secondary Containment - Vault (w/o access)
H00 - Tank Leak Detection - None
I00 - Overfill - None
B99 - Tank External Protection - Other
F99 - Pipe External Protection - Other

Tank Number:	002
Tank ID:	3568
Tank Status:	Closed - Removed
Material Name:	Closed - Removed
Capacity Gallons:	550
Install Date:	03/01/1955
Date Tank Closed:	10/01/1995
Registered:	True
Tank Location:	Underground
Tank Type:	Steel/carbon steel
Material Code:	0009
Common Name of Substance:	Gasoline
Tightness Test Method:	NN
Date Test:	Not reported
Next Test Date:	Not reported
Pipe Model:	Not reported
Modified By:	TRANSLAT
Last Modified:	04/14/2017

Equipment Records:

D02 - Pipe Type - Galvanized Steel
A99 - Tank Internal Protection - Other
B99 - Tank External Protection - Other
C02 - Pipe Location - Underground/On-ground
J02 - Dispenser - Suction Dispenser

THE EVERGREENS CEMETERY (Continued) **U003178449**

G03 - Tank Secondary Containment - Vault (w/o access)
H00 - Tank Leak Detection - None
I00 - Overfill - None
F99 - Pipe External Protection - Other

Tank Number:	003
Tank ID:	3569
Tank Status:	Closed - Removed
Material Name:	Closed - Removed
Capacity Gallons:	550
Install Date:	03/01/1955
Date Tank Closed:	10/01/1995
Registered:	True
Tank Location:	Underground
Tank Type:	Steel/carbon steel
Material Code:	0009
Common Name of Substance:	Gasoline
Tightness Test Method:	NN
Date Test:	Not reported
Next Test Date:	Not reported
Pipe Model:	Not reported
Modified By:	TRANSLAT
Last Modified:	04/14/2017

Equipment Records:

D02 - Pipe Type - Galvanized Steel
C02 - Pipe Location - Underground/On-ground
J02 - Dispenser - Suction Dispenser
G03 - Tank Secondary Containment - Vault (w/o access)
H00 - Tank Leak Detection - None
I00 - Overfill - None
B99 - Tank External Protection - Other
A99 - Tank Internal Protection - Other
F99 - Pipe External Protection - Other

Tank Number:	004
Tank ID:	3570
Tank Status:	Closed - Removed
Material Name:	Closed - Removed
Capacity Gallons:	550
Install Date:	03/01/1955
Date Tank Closed:	10/01/1995
Registered:	True
Tank Location:	Underground
Tank Type:	Steel/carbon steel
Material Code:	0008
Common Name of Substance:	Diesel
Tightness Test Method:	NN
Date Test:	Not reported
Next Test Date:	Not reported
Pipe Model:	Not reported
Modified By:	TRANSLAT
Last Modified:	04/14/2017

THE EVERGREENS CEMETERY (Continued) **U003178449**

Equipment Records:

F99 - Pipe External Protection - Other
C02 - Pipe Location - Underground/On-ground
J02 - Dispenser - Suction Dispenser
D02 - Pipe Type - Galvanized Steel
B99 - Tank External Protection - Other
A99 - Tank Internal Protection - Other
G03 - Tank Secondary Containment - Vault (w/o access)
H00 - Tank Leak Detection - None
I00 - Overfill - None

Tank Number:	005
Tank ID:	3571
Tank Status:	Closed - In Place
Material Name:	Closed - In Place
Capacity Gallons:	1080
Install Date:	03/01/1955
Date Tank Closed:	05/08/2008
Registered:	True
Tank Location:	Underground
Tank Type:	Steel/carbon steel
Material Code:	0001
Common Name of Substance:	#2 Fuel Oil (On-Site Consumption)
Tightness Test Method:	NN
Date Test:	Not reported
Next Test Date:	Not reported
Pipe Model:	Not reported
Modified By:	dxliving
Last Modified:	04/14/2017

Equipment Records:

L09 - Piping Leak Detection - Exempt Suction Piping
H00 - Tank Leak Detection - None
D02 - Pipe Type - Galvanized Steel
F00 - Pipe External Protection - None
B00 - Tank External Protection - None
J02 - Dispenser - Suction Dispenser
C02 - Pipe Location - Underground/On-ground
G00 - Tank Secondary Containment - None
I04 - Overfill - Product Level Gauge (A/G)
A00 - Tank Internal Protection - None

Tank Number:	006
Tank ID:	3572
Tank Status:	Closed - In Place
Material Name:	Closed - In Place
Capacity Gallons:	1080
Install Date:	05/01/1949
Date Tank Closed:	05/08/2008
Registered:	True
Tank Location:	Underground
Tank Type:	Steel/carbon steel
Material Code:	0001
Common Name of Substance:	#2 Fuel Oil (On-Site Consumption)

THE EVERGREENS CEMETERY (Continued) **U003178449**

Tightness Test Method: NN
Date Test: Not reported
Next Test Date: Not reported
Pipe Model: Not reported
Modified By: dxliving
Last Modified: 04/14/2017

Equipment Records:

I04 - Overfill - Product Level Gauge (A/G)
B00 - Tank External Protection - None
D02 - Pipe Type - Galvanized Steel
F00 - Pipe External Protection - None
A00 - Tank Internal Protection - None
H00 - Tank Leak Detection - None
L09 - Piping Leak Detection - Exempt Suction Piping
C02 - Pipe Location - Underground/On-ground
G00 - Tank Secondary Containment - None
J02 - Dispenser - Suction Dispenser

Tank Number: 007
Tank ID: 52130
Tank Status: In Service
Material Name: In Service
Capacity Gallons: 1000
Install Date: 10/01/1995
Date Tank Closed: Not reported
Registered: True
Tank Location: Underground
Tank Type: Fiberglass coated steel
Material Code: 0008
Common Name of Substance: Diesel

Tightness Test Method: NN
Date Test: Not reported
Next Test Date: Not reported
Pipe Model: Not reported
Modified By: DMPOKRZY
Last Modified: 04/14/2017

Equipment Records:

A00 - Tank Internal Protection - None
F01 - Pipe External Protection - Painted/Asphalt Coating
H01 - Tank Leak Detection - Interstitial - Electronic Monitoring
B05 - Tank External Protection - Jacketed
G04 - Tank Secondary Containment - Double-Walled (Underground)
B04 - Tank External Protection - Fiberglass
D06 - Pipe Type - Fiberglass Reinforced Plastic (FRP)
I02 - Overfill - High Level Alarm
K01 - Spill Prevention - Catch Basin
C02 - Pipe Location - Underground/On-ground
J02 - Dispenser - Suction Dispenser
H05 - Tank Leak Detection - In-Tank System (ATG)

Tank Number: 008
Tank ID: 52131
Tank Status: In Service

THE EVERGREENS CEMETERY (Continued) **U003178449**

Material Name:	In Service
Capacity Gallons:	2000
Install Date:	10/01/1995
Date Tank Closed:	Not reported
Registered:	True
Tank Location:	Underground
Tank Type:	Fiberglass coated steel
Material Code:	2712
Common Name of Substance:	Gasoline/Ethanol
Tightness Test Method:	00
Date Test:	Not reported
Next Test Date:	Not reported
Pipe Model:	Not reported
Modified By:	DMPOKRZY
Last Modified:	04/14/2017

Equipment Records:

E04 - Piping Secondary Containment - Double walled UG
B04 - Tank External Protection - Fiberglass
D06 - Pipe Type - Fiberglass Reinforced Plastic (FRP)
I02 - Overfill - High Level Alarm
K01 - Spill Prevention - Catch Basin
L09 - Piping Leak Detection - Exempt Suction Piping
G04 - Tank Secondary Containment - Double-Walled (Underground)
C02 - Pipe Location - Underground/On-ground
F04 - Pipe External Protection - Fiberglass
J02 - Dispenser - Suction Dispenser
L01 - Piping Leak Detection - Interstitial - Electronic Monitoring
A00 - Tank Internal Protection - None
H01 - Tank Leak Detection - Interstitial - Electronic Monitoring
H05 - Tank Leak Detection - In-Tank System (ATG)

V148 **CON EDISON** **NY Spills** **S104647162**
SE **80 ALABAMA AVE** **NY MANIFEST** **N/A**
1/8-1/4 **BROOKLYN, NY 11207**
0.207 mi.
1095 ft. **Site 1 of 4 in cluster V**

Relative: **Lower**
Actual: **56 ft.**

SPILLS:

Facility ID:	9803958
Facility Type:	ER
Spill Number:	9803958
DER Facility ID:	145505
Site ID:	172901
DEC Region:	2
Closed Date:	2011-11-17
Spill Cause:	Unknown
Spill Class:	B3
SWIS:	2401
Spill Date:	1998-06-29
Investigator:	RVKETANI
Referred To:	Not reported
Reported to Dept:	1998-06-29
CID:	198
Water Affected:	Not reported
Spill Source:	Commercial/Industrial
Spill Notifier:	Local Agency

CON EDISON (Continued) **S104647162**

Cleanup Ceased:	Not reported
Cleanup Meets Std:	False
Last Inspection:	Not reported
Recommended Penalty:	False
UST Trust:	False
Remediation Phase:	0
Date Entered In Computer:	1998-06-29
Spill Record Last Update:	2011-11-17
Spiller Name:	ALDO VASPOLLI
Spiller Company:	ALDO VASAPOLLI
Spiller Address:	908 PINE ST
Spiller Company:	001
Contact Name:	ALDO VASAPOLLI
DEC Memo:	"6/1/2006 - Mike - Wrote a letter (5/30/06) to Vasapolli asking for information on site. The reply was that he does not own this site and never has. Looked up 800 Alabama using Property Shark and info gives notice of 800 Alabama Ave LLC, so sending a letter to them requesting same info. If not the owners believe that this site will need to be visited. Sending letter to this address: 800 Alabama Ave LLC 4706 18th Ave Brooklyn, NY 11204-1260 3/16/06 -Nathan- Vasapolli Cataldo (718) 649-4982. Definite contamination at the time of the report. Next Step contact owner work out agreement for additional investigation. 7/6/05 - Nathan - (file) August '98 Report states contamination was uncovered in soil and groudwater above ppm concentrations. The reports concluded that the DEC should decide if any remedial actions are required. Prior to Sept, 2004 data translation this spill Lead_DEC Field was M TIBBE 10/29/10 - Austin - Reassigned from N. Putnam in Albany to Ketani in Region 2 for following up and closing - end 11/5/10 - Raphael Ketani. The spill took place on 6/29/98 and consisted of the discovery of contaminated soil while geoprobing. According to a deed dated 4/29/04 that was found in ACRIS, the latest owner is 774 Alabama Avenue, LLC, 774 Alabama Avenue, Brooklyn, 11207. The block and lot are 4343 and 10. There are no other Spill cases. There is no PBS case. There are no E-docs. A paper file was found with an investigation report dated August 1998. The report was produced by Tyree Brothers Environmental Services. Tyree Brothers is no longer in business. Three soil borings were conducted. The analytical results indicated that the soil contamination was below TAGM limits. However, the one set of groundwater results showed that the contamination is elevated. I sent a CSL to 774 Alabama Avenue LLC. 11/15/10 - Raphael Ketani. On 11/11/10, I received a call from Rebecca Tiomkin of 774 Alabama Avenue, LLC cell (516) 375-9515, and from Dave Lester, attorney at Cooperman Lester and Miller, (516) 365-1400, ext 105. I tried to contact Ms. Tiomkin, but could only leave a message. When Mr. Lester had called, he stated that his client, 774 Alabama Avenue, LLC, was not the owner. I tried to contact Mr. Lester, but could only leave a message. I rechecked the ownership listing for the site as shown in ACRIS. It does show 774 Alabama Avenue, LLC as the owner of 800 Alabama Avenue. Next, I checked the ownership listing in Property Shark. It showed the main address as 774 Alabama Avenue, with alternates of 1866 Linden Boulevard, and 774-806 Alabama Avenue. The block and lot were the same as I had previously found for the site. The owner was listed as 774 Alabama Avenue, LLC. 11/16/10 - Raphael Ketani. Mr. Lester called again. He put me into a conference call with Ms. Tiomkin. She explained that several years ago she was fined based on a violation at what was allegedly one of her properties, 800

CON EDISON (Continued) **S104647162**

Alabama Avenue. The case went to litigation. During the litigation, as she explained, it was discovered that the site was not 800 Alabama, but 808 Alabama. Someone had written 800 Alabama Avenue on the front door to the property in question. Ms. Tiomkin added that the address on the door of this property was recently changed to 808. Mr. Lester said that he had a certificate of occupancy for Ms. Tiomkin's property and it lists 774 to 806. I told Mr. Lester and Ms. Tiomkin that I will contact the owners of 808 Alabama Avenue. I looked up 808 Alabama Avenue in ACRIS. The block and lot are 4343 and 20. The latest deed, dated 7/6/06, indicates that the property was sold by 800 Alabama LLC, c/o Ragano & Ragano, 110-115 Liberty Avenue, Richmond Hill, 11419 to Alabama Realty Partners, LLC, 90-40 160 Street, Jamaica, 11432. Cataldo Vasapolli had the assigned mortgage before the sale. Mr. Vasapolli's phone is (718) 649-4982. 11/18/10 - Raphael Ketani. As the ACRIS listing for 808 Alabama Avenue showed that Mr. Vasapolli once did own 808 Alabama Avenue, and as Mr. Lester and Ms. Tiomkin gave a reasonable explanation that 800 Alabama Avenue was not the site in question, I am switching the address in the database to 808 Alabama Avenue. There is no PBS case. There are no other Spills cases. I sent a CSL to Alabama Realty Partners, LLC. 1/24/11 - Raphael Ketani. As there has not been a response from Alabama Realty, I sent a followup letter. I set a deadline of 2/21/11 for the responsible party to submit an investigation report. 1/31/11 - Raphael Ketani. Today I received a phone call from Francis Clarke of Alabama Realty Partners, LLC (718) 297-4040. She said that she had just received the 1/24/11 letter from the DEC. She said that she would have received it sooner, but the letter went to a mailing address that they haven't been at for several years. She asked what this was about. I told her that back in 1998, someone was doing soil borings and discovered soil contamination. She said that this was the first that she had heard of this and that she didn't understand why the DEC didn't do something about it sooner. I told her that the DEC has been trying to get information about the site since 2006. She said that the responsibility for the contamination belonged to the previous owner. I told her that Alabama Realty had bought the property and so they are the responsible party. I added that the parties who buy a property also buy the contamination. I also stated that someone either wasn't aware of the contamination and didn't see the report, or that someone didn't do due diligence to find the contamination report. She said that Alabama Realty will talk to the previous owner. I told her that the DEC needed to see the contamination addressed. She said that they needed more time and asked for two months from today to submit a report. I gave her until March 18, 2011 to submit a work plan for a soil investigation. She said that sounded alright and she gave me the correct mailing address. The correct mailing address is: Alabama Realty Partners, LLC, c/o Calron Accounting Services, Inc., 89-15 Parsons Blvd., Ste 1N, Jamaica, NY, 11432-6054. A little while later, Nick Chianetta (718) 998-2829 called. He said that his uncle, Fortunato DiNatali, owns the property and knows nothing about the contamination. He said that his uncle told him he only made pasta at the site. I told Mr. Chianetta that the spill may be very old and not from something that took place fairly recently. Mr. Chianetta said that he is an architect and that he will get Langan Engineering to look into the matter. He asked for the Spill report and gave me the FAX number (718) 627-5459. I sent him the Spill report without case notes. 2/3/11 - Raphael Ketani. Jason Hayes of Langan Engineering called to

CON EDISON (Continued) **S104647162**

request the Tyree investigation report. His company will be conducting the investigation. I sent it to him. I sent the 11/18/10 letter to Ms. Clarke along with a letter stating that Alabama Realty had until March 18, 2011 to submit the work plan. 2/8/11 - Raphael Ketani. Gavin Zollo of EnviroTrac (631) 924-3001 called to say that he was putting together a proposal for Ms. Clarke. He requested the Tyree report and I sent it to him. 2/9/11 - Raphael Ketani. I reviewed a Phase I report that Ms. Clarke sent me today. I responded with the e-mail listed below: I reviewed the Jacques Whitford 2007 Phase I. This is a typical phase I in its format. It gives a lot of historical information about the site and its neighbors. However, there is no information about the subsurface conditions below the site. Given that there were instances of industrial or commercial activity at the site (other than the pasta manufacturing), and given that there is a fill port for fuel delivery in the parking area (which leads one to suspect that there is an underground storage tank somewhere below the site), the DEC has determined that a site investigation culminating in a phase II report is necessary. Therefore, the work plan must still be submitted by March 18. 2/10/11 - Raphael Ketani. Ms. Clarke called today to get clarification regarding my last e-mail. She asked why the DEC wanted an investigation to be done. I told her that the Phase I had a historical table indicating that various types of manufacturing took place at the site, aside from the pasta manufacturing. I added that there is also a picture of a fill port in the report. So there must have been an underground tank on site and this tank needs to be investigated. A little while later, Jerry DiNatali called. He said that he was the landlord for the site. He said that he had just gotten off of the phone with Ms. Clarke. I told him that the Phase I had a picture which showed a fill port. I added that, in the DEC's experience, if there is a fill port in the ground, then there is a UST somewhere. Mr. DiNatali said that in all his years of owning the facility, he has never seen a fill port. He said that he and his crew had to know every inch of the place and keep it spotless as they were producing pasta. I told him that the fill port is documented in the Phase I, the DEC has reviewed the Phase I and is aware of its existence, and so we have to ask for an investigation. Mr. DiNatali said that he understood. He added that he already has a contractor on board to do the work. I told him that his contractor should first do a geophysical survey and determine whether there is a UST. Then, a work plan should be submitted to the DEC which includes doing soil borings along the trace of the fuel pipe and next to the tank and inside the building. I added that at least one groundwater sample must be taken. Mr. DiNatali said that he will get on the project as he also wants to get this over with. 3/17/11 - Raphael Ketani. Thomas Bosshard of EnviroTrac (631) 924-3001 sent me a work plan dated 3/17/11 for the site investigation. I reviewed the plan. On 2/24/11, they inspected the site and found the fill port in the parking area. They also did a GPR survey. They traced a fill pipe that headed west to the loading dock and then turned sharply south towards 824 Alabama Avenue. They also found a round anomaly. EnviroTrac will install 4 borings, one each at Tyree's borings B-1 and B-2, one in the area of the round anomaly, and one boring next to where the sidewalk meets 824 Alabama Avenue. I responded to Mr. Bosshard's e-mail and wrote that they should proceed as soon as possible. 3/24/11 - Raphael Ketani. Ms. Clarke (718) 297-4040/FAX (718) 297-1572 called to inquire regarding progress at the site. I read the 3/17/11 case notes

CON EDISON (Continued) **S104647162**

to her. She requested a copy of the e-mail that I had sent on that day. I FAXed a copy of the e-mail to her. 4/4/11 - Raphael Ketani. Mr. Bosshard sent me an e-mail that the investigative work will start on 4/15/11. 5/20/11 - Raphael Ketani. I spoke to Mr. Bosshard (631) 924-3001 regarding the site investigation. He said that they did the investigation as planned. GPR surveying, fill port investigating, soil sampling and groundwater sampling took place. One tank was discovered in the loading dock area. One fill port was found and was investigated. The analytical results have come back. The DEC should receive the report in a week or two. 6/6/11 - Raphael Ketani. I spoke to Mr. Bosshard. He said that the owner has been out of town for many weeks now. So the owner hasn't had a chance to review the investigation report. EnviroTrac will not send the report until it has been approved by Mr. DiNatali. Also, Mr. DiNatali owes EnviroTrac money for the work that was performed. So, this is another reason the report hasn't been sent to the DEC. Mr. Bosshard did state that they discovered what appears to be a 1,000 gal. UST that is perpendicular to the building and 6 feet below grade. The UST appears to be parallel to the fill line as they kept hitting refusal when they tried to drill along the fill line. Another problem is that the tank is in the loading dock area. A fish company is the tenant right now and this is their busy season. This means that the tenant will have to find another location to park their trucks. Mr. Bosshard also stated that there is a lot of contamination around the tank and some contamination in the groundwater. He added that he told Mr. DiNatali that the tank and soil have to come out in order to resolve the contamination. Mr. DiNatali is expected to be back in New York in a couple of weeks and then things will move forward. I told Mr. Bosshard that the DEC is anxious to see a resolution of the contamination and to tell Mr. DiNatali that we will not wait long for this to take place. Some time later, I received the 6/6/11 EnviroTrac Additional Subsurface Investigation Report for the site. I reviewed the report. Four borings were conducted. SB-3 hit refusal and wasn't completed. It was believed that the location was on top of the UST. There was some soil contamination in the samples from SB-2 (near the tank) and SB-4 (next to the vent pipe). However, the concentrations did not exceed the CP-51 standards. Groundwater samples were taken from SB-2 and SB-4. The sample from SB-2 had very low level exceedences for some VOCs and SVOCs. The sample from SB-4 had VOC exceedences in the thousands of parts per billion (i.e. 5800 ppb n-propylbenzene). Lastly, a UST removal work plan will be sent to the DEC. 6/7/11 - Raphael Ketani. I sent Mr. Bosshard an e-mail stating that the DEC had reviewed the Additional SIR. My only comment was that EnviroTrac will have to remove as much soil as is possible around and under the UST and the piping. I added that the DEC was waiting for the UST work plan. 7/8/11 - Raphael Ketani. I tried to contact Mr. Bosshard (631) 924-3001 regarding receipt of the work plan, but I could only leave a message. 7/11/11 - Raphael Ketani. Mr. Bosshard sent me an e-mail today. He stated that work at the site can not move forward as Mr. DiNatali owes EnviroTrac a lot of money. I sent a followup letter to Ms. Clarke stating that the case will be referred to our legal department if the remediation work hasn't begun by July 29, 2011. 7/26/11 - Raphael Ketani. Mr. Bosshard (631) 924-3001 called. He said that he finally got ahold of Mr. DiNatali. Mr. DiNatali said that EnviroTrac will receive a check very soon. So Mr. Bosshard sent Mr. DiNatali the draft work plan. Once Mr. DiNatali has accepted the work plan, then it will be sent to the DEC. 7/27/11

CON EDISON (Continued) **S104647162**

- Raphael Ketani. Mr. Bosshard sent me the 7/27/11 Tank Removal Work Plan by e-mail. It included uncovering the tank, cleaning it out, removing the tank and any contaminated soil, and taking end point samples, groundwater samples (if necessary) and a waste characterization sample. The excavation hole will be backfilled after all of the contaminated soil has been removed. I found the plan to be acceptable and responded by e-mail telling him to proceed. 8/19/11 - Raphael Ketani. Mr. Bosshard (631) 924-3001 sent me an e-mail that the UST will be removed on 8/24/11. 9/7/11 - Raphael Ketani. Mr. Bosshard sent me the following e-mail with an attachment containing soil analytical results: The tank at 808 Alabama Avenue in Brooklyn was removed as scheduled on August 24, 2011. It was determined to be an approximately 1,000-gallon steel UST with piping leading to the building to the south (824 Alabama Avenue). The tank contained some residual liquids and was cut and cleaned on-site prior to off-site disposal. A total of approximately 29.93 tons of soil were removed and disposed during tank removal efforts and soil endpoint samples were collected from the four sidewalls and bottom of the excavation (see attached). The excavation was terminated at a depth of approximately 12 ft. bls. where a competent clay layer was encountered. Groundwater was not encountered in the excavation; we did encounter a perched water layer at approximately 8 ft. bls., but this is likely due to the clay layer. Our client would like to pave the area as soon as possible as it s the active loading dock for the facility. I will call you to discuss. I reviewed the soil analytical results. There was one VOC hit that exceeded the CP-51 limits. This was for the sample from west sidewall. However, it was only a slight exceedence (4300 ppb of n-propylbenzene). So I did not consider that the soil needed more remediation based upon the VOCs results. Though the SVOC results showed that significant oil contamination was still present in the soil of the east sidewall. There were many SVOC limit exceedences for the benzo series of analytes and their related combustion products. There were 14,000 ppb of benzo(a)anthracene and benzo(b)fluoranthene and 15,000 ppb of chrysene. Several SVOCs that did not belong to this group also showed elevated concentrations. This suggested the presence of oil, rather than historical fill. 9/8/11 - Raphael Ketani. I spoke to Mr. Bosshard (631) 924-3001 about the results. I told him that more soil must be removed from the east sidewall. I added that EnviroTrac must follow the contamination and remove all of the affected soil whether it is under the sidewalk or under the street. Mr. Bosshard told me that the tank had originally belonged to 824 Alabama Avenue, but the property had been subdivided. I told Mr. Bosshard that once someone buys a property, all of the conditions and equipment below the surface belong to the owners - in this instance, they belong to Mr. DiNatali. Mr. Bosshard said that he understood. He added that Mr. DiNatali had done his own due diligence research and phase I before buying the property and the bank was satisfied, but he evidently missed the tank. I finished the conversation by telling Mr. Bosshard that the DEC will send a letter requesting additional soil excavation. I drafted a letter for the review and approval of Randall Austin, Chief of the Spills Unit. Mr. Austin approved the letter and it was sent out today. 9/15/11 - Raphael Ketani. Mary Mattioli (917) 365-4446, the daughter of Mr. DiNatali, called to discuss the findings of the soil sampling, the ownership of the UST and what should happen next. She believed that the tank belonged to the property owner of 824 Alabama Avenue (as it was once used by this entity before the property was subdivided). She

CON EDISON (Continued) **S104647162**

said that she wanted to sue the owner to get their money back. I told her that, as far as I knew, the tank belonged to 808 Alabama as it was under that particular property. Ms. Mattioli said that the fuel line ran to 824 Alabama and had been used by the neighbor. I told her that Mr. Bosshard had told me this, but that, as far as I knew, when a piece of equipment is under a particular property, unless it is specifically stated so in a property transaction, that piece of equipment remains part of the property it is under. I finished by stating that the excavation of the contaminated soil in the east sidewall has to continue, with Con Ed's monitoring due to the presence of the gas line. I told Ms. Mattioli that I was giving her father two weeks to start the additional excavation work. 10/17/11 - Raphael Ketani. I spoke to Ms. Mattioli (917) 365-4446. She said that she had talked to him on 10/13/11. He told her that he had a work plan. He said that he would forward the work plan to the DEC. I told her that I hadn't received anything yet. She said that she had paid EnviroTrac and so she expected the work to take place soon. Ms. Mattioli said that he will bring in a vacuum truck and suck out the east excavation wall and remove the contamination. I spoke to Mr. Bosshard (631) 924-3001. He said that EnviroTrac just got paid for the work that had taken place. So, the vacuuming work will move forward. He has estimated that the area to be vacuumed out will be about 15 feet wide by 5 feet high by 5 feet deep. I told Mr. Bosshard to take PID readings as he vacuums to see whether there still is contaminated soil. Then, once he believes he has removed all of the contamination, he should take two end point samples and send them off for analysis. Mr. Bosshard said that he will send a letter memorializing the work plan. 10/19/11 - Raphael Ketani. Mr. Bosshard (631) 924-3001 (Tom) sent me the Additional Soil Excavation Work Plan dated 10/19/11 by e-mail. I reviewed the work plan and had no comments. I responded to his e-mail and explained that EnviroTrac should proceed with the work as soon as possible. 10/31/11 - Raphael Ketani. Mr. Bosshard sent me an e-mail that they had received the sidewalk opening permit from the NYC DOT. The soil excavation will take place tomorrow. 11/17/11 - Raphael Ketani. Mr. Bosshard sent me the EnviroTrac 11/17/11 UST Removal Report. In the report, he stated that the sidewalk excavation started on 11/1/11. A table containing the analytical results for one sidewalk area end point sample were included. The sample results were almost entirely non-dectect with two low concentration hits. There were also pictures showing the tank system removal and the sidewalk excavating. Based upon the information in the 11/17/11 UST Removal Report and the other documentation in the case file, I have determined that the residual contamination is not a threat to the public or the environment. Therefore, I closed the spill case effective today. "

Remarks: "WHILE GEO PROBING CONTAMINATED SOIL ENCOUNTERED, APPEARS TO BE AN UNK PETROLEUM PRODUCT. BUILDING IS A PRIVATELY OWNED WAREHOUSE OWNES BY THE SPILLER."

All Materials:

Site ID:	172901
Operable Unit ID:	1064819
Operable Unit:	01
Material ID:	322280
Material Code:	0066A
Material Name:	unknown petroleum
Case No.:	Not reported
Material FA:	Petroleum

CON EDISON (Continued) **S104647162**

Quantity: .00
Units: G
Recovered: .00
Oxygenate: Not reported

NY MANIFEST:
Country: USA
EPA ID: NYP004868206
Facility Status: Not reported
Location Address 1: 80 ALABAMA AVE
Code: BP
Location Address 2: Not reported
Total Tanks: Not reported
Location City: BROOKLYN
Location State: NY
Location Zip: 11207
Location Zip 4: Not reported

NY MANIFEST:
EPAID: NYP004868206
Mailing Name: CON EDISON
Mailing Contact: DENNIS HUACON
Mailing Address 1: 4 IRVING PL 15TH FL
Mailing Address 2: Not reported
Mailing City: NEW YORK
Mailing State: NY
Mailing Zip: 10003
Mailing Zip 4: Not reported
Mailing Country: USA
Mailing Phone: 2124603770

NY MANIFEST:
Document ID: Not reported
Manifest Status: Not reported
seq: Not reported
Year: 2015
Trans1 State ID: NJ0000027193
Trans2 State ID: Not reported
Generator Ship Date: 11/11/2015
Trans1 Recv Date: 11/11/2015
Trans2 Recv Date: Not reported
TSD Site Recv Date: 11/11/2015
Part A Recv Date: Not reported
Part B Recv Date: Not reported
Generator EPA ID: NYP004868206
Trans1 EPA ID: Not reported
Trans2 EPA ID: Not reported
TSDF ID 1: NJD002200046
TSDF ID 2: Not reported
Manifest Tracking Number: 015319426JJK
Import Indicator: N
Export Indicator: N
Discr Quantity Indicator: N
Discr Type Indicator: N
Discr Residue Indicator: N
Discr Partial Reject Indicator: N

CON EDISON (Continued) **S104647162**

Discr Full Reject Indicator:	N
Manifest Ref Number:	Not reported
Alt Facility RCRA ID:	Not reported
Alt Facility Sign Date:	Not reported
MGMT Method Type Code:	H110
Waste Code:	Not reported
Waste Code:	Not reported
Waste Code:	Not reported
Waste Code:	Not reported
Waste Code:	Not reported
Waste Code:	Not reported
Quantity:	4250
Units:	P - Pounds
Number of Containers:	1
Container Type:	TT - Cargo tank, tank trucks
Handling Method:	T Chemical, physical, or biological treatment.
Specific Gravity:	1
Waste Code:	D008
Waste Code 1_2:	Not reported
Waste Code 1_3:	Not reported
Waste Code 1_4:	Not reported
Waste Code 1_5:	Not reported
Waste Code 1_6:	Not reported

Click this hyperlink while viewing on your computer to access
-1 additional NY MANIFEST: record(s) in the EDR Site Report.

V149 **CON EDISON - SERVICE BOX 18415** **NJ MANIFEST** **S120677849**
SE **80 ALABAMA AVE** **N/A**
1/8-1/4 **BROOKLYN, NY 11207**
0.207 mi.
1095 ft. **Site 2 of 4 in cluster V**

Relative:
Lower

Actual:
56 ft.

NJ MANIFEST:

EPA Id:	NYP004868206
Mail Address:	IRVING PLACE, 15TH FL NE
Mail City/State/Zip:	NEW YORK, NY 10003
Facility Phone:	Not reported
Emergency Phone:	Not reported
Contact:	DENNIS HUACON
Comments:	Not reported
SIC Code:	Not reported
County:	NY047
Municipal:	Not reported
Previous EPA Id:	Not reported
Gen Flag:	Not reported
Trans Flag:	Not reported
TSDF Flag:	Not reported
Name Change:	Not reported
Date Change:	Not reported

Manifest:

Manifest Number:	015319426JJK
EPA ID:	NYP004868206
Date Shipped:	11/11/2015
TSDF EPA ID:	NJD002200046
Transporter EPA ID:	NJ0000027193

CON EDISON - SERVICE BOX 18415 (Continued) **S120677849**

Transporter 2 EPA ID:	Not reported
Transporter 3 EPA ID:	Not reported
Transporter 4 EPA ID:	Not reported
Transporter 5 EPA ID:	Not reported
Transporter 6 EPA ID:	Not reported
Transporter 7 EPA ID:	Not reported
Transporter 8 EPA ID:	Not reported
Transporter 9 EPA ID:	Not reported
Transporter 10 EPA ID:	Not reported
Date Trans1 Transported Waste:	Not reported
Date Trans2 Transported Waste:	Not reported
Date Trans3 Transported Waste:	Not reported
Date Trans4 Transported Waste:	Not reported
Date Trans5 Transported Waste:	Not reported
Date Trans6 Transported Waste:	Not reported
Date Trans7 Transported Waste:	Not reported
Date Trans8 Transported Waste:	Not reported
Date Trans9 Transported Waste:	Not reported
Date Trans10 Transported Waste:	Not reported
Date TSDF Received Waste:	Not reported
TSDF EPA Facility Name:	Not reported
QTY Units:	Not reported
Transporter SEQ ID:	Not reported
Transporter-1 Date:	Not reported
Waste SEQ ID:	Not reported
Waste Type Code 2:	Not reported
Waste Type Code 3:	Not reported
Waste Type Code 4:	Not reported
Waste Type Code 5:	Not reported
Waste Type Code 6:	Not reported
Date Accepted:	Not reported
Manifest Discrepancy Type:	Not reported
Data Entry Number:	Not reported
Was Load Rejected:	NEW YORK, NY 10003
Reason Load Was Rejected:	Not reported

V150 **CON EDISON - SERVICE BOX 18415** **RCRA-LQG** **1019325885**
SE **80 ALABAMA AVE** **NYP004868206**
1/8-1/4 **BROOKLYN, NY 11207**
0.207 mi.
1095 ft. **Site 3 of 4 in cluster V**

Relative: RCRA-LQG:
Lower

Date form received by agency:	02/05/2016
Facility name:	CON EDISON - SERVICE BOX 18415
Facility address:	80 ALABAMA AVE BROOKLYN, NY 11207
EPA ID:	NYP004868206
Mailing address:	IRVING PLACE, 15TH FL NE NEW YORK, NY 10003
Contact:	DENNIS HUACON
Contact address:	IRVING PLACE, 15TH FL NE NEW YORK, NY 10003
Contact country:	US
Contact telephone:	212-460-2757
Contact email:	HUACOND@CONED.COM

Actual:
56 ft.

CON EDISON - SERVICE BOX 18415 (Continued) **1019325885**

EPA Region: 02
Classification: Large Quantity Generator
Description: Handler: generates 1,000 kg or more of hazardous waste during any calendar month; or generates more than 1 kg of acutely hazardous waste during any calendar month; or generates more than 100 kg of any residue or contaminated soil, waste or other debris resulting from the cleanup of a spill, into or on any land or water, of acutely hazardous waste during any calendar month; or generates 1 kg or less of acutely hazardous waste during any calendar month, and accumulates more than 1 kg of acutely hazardous waste at any time; or generates 100 kg or less of any residue or contaminated soil, waste or other debris resulting from the cleanup of a spill, into or on any land or water, of acutely hazardous waste during any calendar month, and accumulates more than 100 kg of that material at any time

Owner/Operator Summary:
Owner/operator name: CONSOLIDATED EDISON COMPANY OF NY, INC.
Owner/operator address: IRVING PL 15TH FL NE
NEW YORK, NY 10003
Owner/operator country: US
Owner/operator telephone: Not reported
Owner/operator email: Not reported
Owner/operator fax: Not reported
Owner/operator extension: Not reported
Legal status: Private
Owner/Operator Type: Owner
Owner/Op start date: 11/11/2015
Owner/Op end date: Not reported

Owner/operator name: CONSOLIDATED EDISON COMPANY OF NY, INC.
Owner/operator address: IRVING PL 15TH FL NE
NEW YORK, NY 10003
Owner/operator country: US
Owner/operator telephone: Not reported
Owner/operator email: Not reported
Owner/operator fax: Not reported
Owner/operator extension: Not reported
Legal status: Private
Owner/Operator Type: Operator
Owner/Op start date: 11/11/2015
Owner/Op end date: Not reported

Handler Activities Summary:
U.S. importer of hazardous waste: No
Mixed waste (haz. and radioactive): No
Recycler of hazardous waste: No
Transporter of hazardous waste: No
Treater, storer or disposer of HW: No
Underground injection activity: No
On-site burner exemption: No
Furnace exemption: No
Used oil fuel burner: No
Used oil processor: No
User oil refiner: No
Used oil fuel marketer to burner: No
Used oil Specification marketer: No

CON EDISON - SERVICE BOX 18415 (Continued) **1019325885**

Used oil transfer facility: No
Used oil transporter: No

. Waste code: D008
. Waste name: LEAD

Biennial Reports:

Last Biennial Reporting Year: 2017

Annual Waste Handled:
Waste code: D008
Waste name: LEAD
Amount (Lbs): 4250

Violation Status: No violations found

W151 **SHINY CARWASH AND LUBE CTR INC** **NY AST** **A100293116**
ESE **2591 ATLANTIC AVENUE** **N/A**
1/8-1/4 **BROOKLYN, NY 11207**
0.208 mi.
1096 ft. **Site 1 of 5 in cluster W**

Relative:
Lower

Actual:
58 ft.

AST:
Region: STATE
DEC Region: 2
Site Status: Active
Facility Id: 2-609840
Program Type: PBS
UTM X: 593075.80981
UTM Y: 4503347.54837
Expiration Date: 12/21/2017
Site Type: Other

Affiliation Records:
Site Id: 337283
Affiliation Type: Facility Operator
Company Name: SHINY CARWASH AND LUBE CTR INC
Contact Type: Not reported
Contact Name: FRADI VALDEZ
Address1: Not reported
Address2: Not reported
City: Not reported
State: NN
Zip Code: Not reported
Country Code: 001
Phone: (718) 947-1169
EMail: Not reported
Fax Number: Not reported
Modified By: CGFREEDM
Date Last Modified: 2014-11-20

Site Id: 337283
Affiliation Type: Mail Contact
Company Name: SHINY CARWASH AND LUBE CTR INC
Contact Type: Not reported
Contact Name: FRADI VALDEZ
Address1: 2591 ATLANTIC AVENUE
Address2: Not reported

SHINY CARWASH AND LUBE CTR INC (Continued) **A100293116**

City:	BROOKLYN
State:	NY
Zip Code:	11207
Country Code:	001
Phone:	(718) 947-1169
EMail:	Not reported
Fax Number:	Not reported
Modified By:	CGFREEDM
Date Last Modified:	2014-11-20

Site Id:	337283
Affiliation Type:	Emergency Contact
Company Name:	2591 ATLANTIC AVE LLC
Contact Type:	Not reported
Contact Name:	FRADI VALDEZ
Address1:	Not reported
Address2:	Not reported
City:	Not reported
State:	NN
Zip Code:	Not reported
Country Code:	999
Phone:	(347) 461-6153
EMail:	Not reported
Fax Number:	Not reported
Modified By:	CGFREEDM
Date Last Modified:	2014-11-20

Site Id:	337283
Affiliation Type:	Facility Owner
Company Name:	2591 ATLANTIC AVE LLC
Contact Type:	Not reported
Contact Name:	Not reported
Address1:	2591 ATLANTIC AVE
Address2:	Not reported
City:	BROOKLYN
State:	NY
Zip Code:	11207
Country Code:	001
Phone:	(917) 685-0643
EMail:	Not reported
Fax Number:	Not reported
Modified By:	HDDUPIGN
Date Last Modified:	2015-10-23

Tank Info:

Tank Number:	1A
Tank Id:	181906
Material Code:	0013
Common Name of Substance:	Lube Oil

Equipment Records:

F02 - Pipe External Protection - Original Sacrificial Anode
G01 - Tank Secondary Containment - Diking (Aboveground)
J03 - Dispenser - Gravity
F06 - Pipe External Protection - Wrapped

SHINY CARWASH AND LUBE CTR INC (Continued) **A100293116**

C01 - Pipe Location - Aboveground
I04 - Overfill - Product Level Gauge (A/G)
B01 - Tank External Protection - Painted/Asphalt Coating
D01 - Pipe Type - Steel/Carbon Steel/Iron
K00 - Spill Prevention - None
H02 - Tank Leak Detection - Interstitial - Manual Monitoring
A01 - Tank Internal Protection - Epoxy Liner
E00 - Piping Secondary Containment - None
L02 - Piping Leak Detection - Interstitial - Manual Monitoring

Tank Location: 2
Tank Type: Steel/Carbon Steel/Iron
Tank Status: In Service
Pipe Model: Not reported
Install Date: 01/01/2004
Capacity Gallons: 1500
Tightness Test Method: NN
Date Test: Not reported
Next Test Date: Not reported
Date Tank Closed: Not reported
Register: True
Modified By: CGFREEDM
Last Modified: 04/14/2017
Material Name: lube oil

Tank Number: 1B
Tank Id: 181909
Material Code: 0022
Common Name of Substance: Waste Oil/Used Oil

Equipment Records:

G01 - Tank Secondary Containment - Diking (Aboveground)
J03 - Dispenser - Gravity
F06 - Pipe External Protection - Wrapped
H02 - Tank Leak Detection - Interstitial - Manual Monitoring
K00 - Spill Prevention - None
I04 - Overfill - Product Level Gauge (A/G)
F02 - Pipe External Protection - Original Sacrificial Anode
A01 - Tank Internal Protection - Epoxy Liner
E00 - Piping Secondary Containment - None
C01 - Pipe Location - Aboveground
B01 - Tank External Protection - Painted/Asphalt Coating
D01 - Pipe Type - Steel/Carbon Steel/Iron
L02 - Piping Leak Detection - Interstitial - Manual Monitoring

Tank Location: 2
Tank Type: Steel/Carbon Steel/Iron
Tank Status: In Service
Pipe Model: Not reported
Install Date: 01/01/2004
Capacity Gallons: 1500
Tightness Test Method: NN
Date Test: Not reported
Next Test Date: Not reported
Date Tank Closed: Not reported
Register: True
Modified By: CGFREEDM
Last Modified: 04/14/2017

SHINY CARWASH AND LUBE CTR INC (Continued) **A100293116**

Material Name: waste oil/used oil

Tank Number: 2A
Tank Id: 181905
Material Code: 0012
Common Name of Substance: Kerosene [#1 Fuel Oil] (On-Site Consumption)

Equipment Records:

F02 - Pipe External Protection - Original Sacrificial Anode
G01 - Tank Secondary Containment - Diking (Aboveground)
J03 - Dispenser - Gravity
F06 - Pipe External Protection - Wrapped
K00 - Spill Prevention - None
B01 - Tank External Protection - Painted/Asphalt Coating
D01 - Pipe Type - Steel/Carbon Steel/Iron
A01 - Tank Internal Protection - Epoxy Liner
E00 - Piping Secondary Containment - None
H02 - Tank Leak Detection - Interstitial - Manual Monitoring
I04 - Overfill - Product Level Gauge (A/G)
C01 - Pipe Location - Aboveground
L02 - Piping Leak Detection - Interstitial - Manual Monitoring

Tank Location: 2
Tank Type: Steel/Carbon Steel/Iron
Tank Status: In Service
Pipe Model: Not reported
Install Date: 01/01/2004
Capacity Gallons: 1000
Tightness Test Method: NN
Date Test: Not reported
Next Test Date: Not reported
Date Tank Closed: Not reported
Register: True
Modified By: HDDUPIGN
Last Modified: 04/14/2017
Material Name: lube oil

Tank Number: 2B
Tank Id: 181907
Material Code: 0013
Common Name of Substance: Lube Oil

Equipment Records:

L02 - Piping Leak Detection - Interstitial - Manual Monitoring
F02 - Pipe External Protection - Original Sacrificial Anode
G01 - Tank Secondary Containment - Diking (Aboveground)
J03 - Dispenser - Gravity
F06 - Pipe External Protection - Wrapped
C01 - Pipe Location - Aboveground
I04 - Overfill - Product Level Gauge (A/G)
H02 - Tank Leak Detection - Interstitial - Manual Monitoring
A01 - Tank Internal Protection - Epoxy Liner
E00 - Piping Secondary Containment - None
B01 - Tank External Protection - Painted/Asphalt Coating
D01 - Pipe Type - Steel/Carbon Steel/Iron

SHINY CARWASH AND LUBE CTR INC (Continued) **A100293116**

K00 - Spill Prevention - None
Tank Location: 2
Tank Type: Steel/Carbon Steel/Iron
Tank Status: In Service
Pipe Model: Not reported
Install Date: 01/01/2004
Capacity Gallons: 1000
Tightness Test Method: NN
Date Test: Not reported
Next Test Date: Not reported
Date Tank Closed: Not reported
Register: True
Modified By: HDDUPIGN
Last Modified: 04/14/2017
Material Name: transmission fluid

Tank Number: 2C
Tank Id: 181908
Material Code: 0013
Common Name of Substance: Lube Oil

Equipment Records:
L02 - Piping Leak Detection - Interstitial - Manual Monitoring
F02 - Pipe External Protection - Original Sacrificial Anode
G01 - Tank Secondary Containment - Diking (Aboveground)
F06 - Pipe External Protection - Wrapped
C01 - Pipe Location - Aboveground
I04 - Overfill - Product Level Gauge (A/G)
A01 - Tank Internal Protection - Epoxy Liner
E00 - Piping Secondary Containment - None
H02 - Tank Leak Detection - Interstitial - Manual Monitoring
B01 - Tank External Protection - Painted/Asphalt Coating
D01 - Pipe Type - Steel/Carbon Steel/Iron
K00 - Spill Prevention - None
Tank Location: 2
Tank Type: Steel/Carbon Steel/Iron
Tank Status: In Service
Pipe Model: Not reported
Install Date: 01/01/2004
Capacity Gallons: 1500
Tightness Test Method: NN
Date Test: Not reported
Next Test Date: Not reported
Date Tank Closed: Not reported
Register: True
Modified By: HDDUPIGN
Last Modified: 04/14/2017
Material Name: lube oil

Tank Number: 3
Tank Id: 253588

Equipment Records:
L02 - Piping Leak Detection - Interstitial - Manual Monitoring
H02 - Tank Leak Detection - Interstitial - Manual Monitoring

SHINY CARWASH AND LUBE CTR INC (Continued) **A100293116**

A01 - Tank Internal Protection - Epoxy Liner
E00 - Piping Secondary Containment - None
F06 - Pipe External Protection - Wrapped
C01 - Pipe Location - Aboveground
I04 - Overfill - Product Level Gauge (A/G)
F02 - Pipe External Protection - Original Sacrificial Anode
G01 - Tank Secondary Containment - Diking (Aboveground)
J03 - Dispenser - Gravity
B01 - Tank External Protection - Painted/Asphalt Coating
D01 - Pipe Type - Steel/Carbon Steel/Iron
K00 - Spill Prevention - None

Tank Location:	2
Tank Type:	Steel/Carbon Steel/Iron
Tank Status:	In Service
Pipe Model:	Not reported
Install Date:	12/23/2013
Capacity Gallons:	1000
Tightness Test Method:	NN
Date Test:	Not reported
Next Test Date:	Not reported
Date Tank Closed:	Not reported
Register:	True
Modified By:	HDDUPIGN
Last Modified:	04/14/2017
Material Name:	lube oil

W152 **SHINY CAR WASH & LUBE CTR. INC.** **NY CBS** **S109581137**
ESE **2591 ATLANTIC AVE** **NY Spills** **N/A**
1/8-1/4 **BROOKLYN, NY 11207**
0.208 mi.
1096 ft. **Site 2 of 5 in cluster W**

Relative: **Lower**
Actual: **58 ft.**

CBS:

CBS Number:	2-000511
Program Type:	CBS
Facility Status:	Unregulated/Closed
Expiration Date:	Not reported
Dec Region:	2
UTMX:	593095.37196
UTMY:	4503371.61934

SPILLS:

Facility ID:	0813719
Facility Type:	ER
Spill Number:	0813719
DER Facility ID:	360633
Site ID:	411415
DEC Region:	2
Closed Date:	2009-03-19
Spill Cause:	Unknown
Spill Class:	D5
SWIS:	2401
Spill Date:	2009-03-19
Investigator:	smsanges
Referred To:	Not reported
Reported to Dept:	2009-03-19
CID:	Not reported

SHINY CAR WASH & LUBE CTR. INC. (Continued) **S109581137**

Water Affected:	Not reported
Spill Source:	Commercial/Industrial
Spill Notifier:	Citizen
Cleanup Ceased:	Not reported
Cleanup Meets Std:	False
Last Inspection:	Not reported
Recommended Penalty:	Not reported
UST Trust:	False
Remediation Phase:	0
Date Entered In Computer:	2009-03-19
Spill Record Last Update:	2009-03-19
Spiller Name:	NONE
Spiller Company:	UNKNOWN
Spiller Address:	2591 ATLANTIC AVE
Spiller Company:	999
Contact Name:	NONE
DEC Memo:	"Sanitation will sand it - spill is approx 1 pt."
Remarks:	"Oil stain on sidewalk."

All Materials:

Site ID:	411415
Operable Unit ID:	1167889
Operable Unit:	01
Material ID:	2159514
Material Code:	0066A
Material Name:	unknown petroleum
Case No.:	Not reported
Material FA:	Petroleum
Quantity:	1.00
Units:	G
Recovered:	Not reported
Oxygenate:	Not reported

N153 **1848 STEWART ST** **NY LTANKS** **S103238604**
NW **1848 STEWART ST** **N/A**
1/8-1/4 **BROOKLYN, NY**
0.212 mi.
1117 ft. **Site 3 of 3 in cluster N**

Relative: **Higher**
Actual: **95 ft.**

LTANKS:

Facility ID:	9510983
Site ID:	137876
Closed Date:	1995-12-01
Spill Number:	9510983
Spill Date:	1995-12-01
Spill Cause:	Tank Failure
Spill Source:	Private Dwelling
Spill Class:	C4
Cleanup Ceased:	Not reported
SWIS:	2401
Investigator:	LUCE
Referred To:	Not reported
Reported to Dept:	1995-12-01
CID:	349
Water Affected:	Not reported
Spill Notifier:	Other
Last Inspection:	Not reported

1848 STEWART ST (Continued) **S103238604**

Recommended Penalty:	False
Meets Standard:	False
UST Involvement:	False
Remediation Phase:	0
Date Entered In Computer:	1995-12-01
Spill Record Last Update:	1995-12-04
Spiller Name:	ANDREW BASILE
Spiller Company:	Not reported
Spiller Address:	1848 STEWART ST
Spiller County:	001
Spiller Contact:	ANDREW BASILE
Spiller Phone:	(718) 376-2909
Spiller Extention:	Not reported
DEC Region:	2
DER Facility ID:	117898
DEC Memo:	""
Remarks:	"LEAKING TANK"

All Materials:

Site ID:	137876
Operable Unit ID:	1021534
Operable Unit:	01
Material ID:	358338
Material Code:	0001A
Material Name:	#2 fuel oil
Case No.:	Not reported
Material FA:	Petroleum
Quantity:	2.00
Units:	G
Recovered:	2.00
Oxygenate:	Not reported

X154 **CON EDISON** **NY MANIFEST** **S118256947**
SE **74 GEORGIA AVE** **N/A**
1/8-1/4 **BROOKLYN, NY 11207**
0.212 mi.
1120 ft. **Site 1 of 3 in cluster X**

Relative: **Lower**

Actual: **56 ft.**

NY MANIFEST:

Country:	USA
EPA ID:	NYP004794962
Facility Status:	Not reported
Location Address 1:	74 GEORGIA AVE
Code:	BP
Location Address 2:	SB 26263
Total Tanks:	Not reported
Location City:	BROOKLYN
Location State:	NY
Location Zip:	11207
Location Zip 4:	Not reported

NY MANIFEST:

EPAID:	NYP004794962
Mailing Name:	CON EDISON
Mailing Contact:	DENNIS HUACON
Mailing Address 1:	4 IRVING PL 15TH FL
Mailing Address 2:	Not reported
Mailing City:	NEW YORK

CON EDISON (Continued) **S118256947**

Mailing State:	NY
Mailing Zip:	10003
Mailing Zip 4:	Not reported
Mailing Country:	USA
Mailing Phone:	2124603770

NY MANIFEST:

Document ID:	Not reported
Manifest Status:	Not reported
seq:	Not reported
Year:	2015
Trans1 State ID:	NJD003812047
Trans2 State ID:	Not reported
Generator Ship Date:	06/16/2015
Trans1 Recv Date:	06/16/2015
Trans2 Recv Date:	Not reported
TSD Site Recv Date:	06/18/2015
Part A Recv Date:	Not reported
Part B Recv Date:	Not reported
Generator EPA ID:	NYP004794962
Trans1 EPA ID:	Not reported
Trans2 EPA ID:	Not reported
TSDF ID 1:	NJD991291105
TSDF ID 2:	Not reported
Manifest Tracking Number:	002620036GBF
Import Indicator:	N
Export Indicator:	N
Discr Quantity Indicator:	N
Discr Type Indicator:	N
Discr Residue Indicator:	N
Discr Partial Reject Indicator:	N
Discr Full Reject Indicator:	N
Manifest Ref Number:	Not reported
Alt Facility RCRA ID:	Not reported
Alt Facility Sign Date:	Not reported
MGMT Method Type Code:	H110
Waste Code:	Not reported
Waste Code:	Not reported
Waste Code:	Not reported
Waste Code:	Not reported
Waste Code:	Not reported
Waste Code:	Not reported
Quantity:	500
Units:	P - Pounds
Number of Containers:	1
Container Type:	TT - Cargo tank, tank trucks
Handling Method:	T Chemical, physical, or biological treatment.
Specific Gravity:	1
Waste Code:	D008
Waste Code 1_2:	Not reported
Waste Code 1_3:	Not reported
Waste Code 1_4:	Not reported
Waste Code 1_5:	Not reported
Waste Code 1_6:	Not reported

CON EDISON (Continued) **S118256947**

Click this hyperlink while viewing on your computer to access
-1 additional NY MANIFEST: record(s) in the EDR Site Report.

X155 **CON EDISON** **NJ MANIFEST** **S120672853**
SE **74 GEORGIA AVE** **N/A**
1/8-1/4 **BROOKLYN, NY 11207**
0.212 mi.
1120 ft. **Site 2 of 3 in cluster X**

Relative: **Lower**
Actual: **56 ft.**

NJ MANIFEST:

EPA Id:	NYP004794962
Mail Address:	IRVING PL 15TH FL NE
Mail City/State/Zip:	NEW YORK, NY 10003
Facility Phone:	Not reported
Emergency Phone:	Not reported
Contact:	THOMAS TEELING
Comments:	Not reported
SIC Code:	Not reported
County:	NY047
Municipal:	Not reported
Previous EPA Id:	Not reported
Gen Flag:	Not reported
Trans Flag:	Not reported
TSDF Flag:	Not reported
Name Change:	Not reported
Date Change:	Not reported

Manifest:

Manifest Number:	002620036GBF
EPA ID:	NYP004794962
Date Shipped:	6/16/2015
TSDF EPA ID:	NJD991291105
Transporter EPA ID:	NJD003812047
Transporter 2 EPA ID:	Not reported
Transporter 3 EPA ID:	Not reported
Transporter 4 EPA ID:	Not reported
Transporter 5 EPA ID:	Not reported
Transporter 6 EPA ID:	Not reported
Transporter 7 EPA ID:	Not reported
Transporter 8 EPA ID:	Not reported
Transporter 9 EPA ID:	Not reported
Transporter 10 EPA ID:	Not reported
Date Trans1 Transported Waste:	Not reported
Date Trans2 Transported Waste:	Not reported
Date Trans3 Transported Waste:	Not reported
Date Trans4 Transported Waste:	Not reported
Date Trans5 Transported Waste:	Not reported
Date Trans6 Transported Waste:	Not reported
Date Trans7 Transported Waste:	Not reported
Date Trans8 Transported Waste:	Not reported
Date Trans9 Transported Waste:	Not reported
Date Trans10 Transported Waste:	Not reported
Date TSDF Received Waste:	Not reported
TSDF EPA Facility Name:	Not reported
QTY Units:	Not reported
Transporter SEQ ID:	Not reported
Transporter-1 Date:	Not reported
Waste SEQ ID:	Not reported

CON EDISON (Continued) **S120672853**

Waste Type Code 2:	Not reported
Waste Type Code 3:	Not reported
Waste Type Code 4:	Not reported
Waste Type Code 5:	Not reported
Waste Type Code 6:	Not reported
Date Accepted:	Not reported
Manifest Discrepancy Type:	Not reported
Data Entry Number:	Not reported
Was Load Rejected:	NEW YORK, NY 10003
Reason Load Was Rejected:	Not reported

X156 **CON EDISON** **RCRA NonGen / NLR** **1019904197**
SE **74 GEORGIA AVE** **FINDS** **NYP004794962**
1/8-1/4 **BROOKLYN, NY 11207** **ECHO**
0.212 mi.
1120 ft. **Site 3 of 3 in cluster X**

Relative:
Lower

Actual:
56 ft.

RCRA NonGen / NLR:

Date form received by agency:	06/16/2015
Facility name:	CON EDISON
Facility address:	74 GEORGIA AVE BROOKLYN, NY 11207
EPA ID:	NYP004794962
Mailing address:	IRVING PL 15TH FL NE NEW YORK, NY 10003
Contact:	THOMAS TEELING
Contact address:	Not reported Not reported
Contact country:	Not reported
Contact telephone:	212-460-3770
Contact email:	Not reported
EPA Region:	02
Classification:	Non-Generator
Description:	Handler: Non-Generators do not presently generate hazardous waste

Handler Activities Summary:

U.S. importer of hazardous waste:	No
Mixed waste (haz. and radioactive):	No
Recycler of hazardous waste:	No
Transporter of hazardous waste:	No
Treater, storer or disposer of HW:	No
Underground injection activity:	No
On-site burner exemption:	No
Furnace exemption:	No
Used oil fuel burner:	No
Used oil processor:	No
User oil refiner:	No
Used oil fuel marketer to burner:	No
Used oil Specification marketer:	No
Used oil transfer facility:	No
Used oil transporter:	No

Historical Generators:

Date form received by agency:	06/16/2015
Site name:	CON EDISON

CON EDISON (Continued) **1019904197**

Classification: Large Quantity Generator

Violation Status: No violations found

FINDS:

Registry ID: 110069691989

Environmental Interest/Information System
RCRAInfo is a national information system that supports the Resource Conservation and Recovery Act (RCRA) program through the tracking of events and activities related to facilities that generate, transport, and treat, store, or dispose of hazardous waste. RCRAInfo allows RCRA program staff to track the notification, permit, compliance, and corrective action activities required under RCRA.

Click this hyperlink while viewing on your computer to access additional FINDS: detail in the EDR Site Report.

ECHO:
Envid: 1019904197
Registry ID: 110069691989
DFR URL: http://echo.epa.gov/detailed-facility-report?fid=110069691989

U157 **SUNOCO SERVICE STATION** **RCRA NonGen / NLR** **1004759275**
NE **35 HIGHLAND BLVD** **FINDS** **NYR000004473**
1/8-1/4 **BROOKLYN, NY 11207** **ECHO**
0.215 mi.
1136 ft. **Site 2 of 6 in cluster U**

Relative:
Higher

Actual:
106 ft.

RCRA NonGen / NLR:
Date form received by agency: 01/01/2007
Facility name: SUNOCO SERVICE STATION
Facility address: 35 HIGHLAND BLVD
BROOKLYN, NY 11207
EPA ID: NYR000004473
Mailing address: MARKET ST - 20-10 PC
PHILADEPHIA, NY 19103-1699
Contact: SUSAN HICKEY
Contact address: MARKET ST - 20-10 PC
PHILADEPHIA, NY 19103-1699
Contact country: US
Contact telephone: 610-941-9054
Contact email: Not reported
EPA Region: 02
Classification: Non-Generator
Description: Handler: Non-Generators do not presently generate hazardous waste

Owner/Operator Summary:
Owner/operator name: SUN CO INC - R & M
Owner/operator address: 1801 MARKET ST
PHILADEPHIA, PA 19103
Owner/operator country: US
Owner/operator telephone: 610-941-9054
Owner/operator email: Not reported
Owner/operator fax: Not reported

SUNOCO SERVICE STATION (Continued) **1004759275**

Owner/operator extension: Not reported
Legal status: Private
Owner/Operator Type: Operator
Owner/Op start date: Not reported
Owner/Op end date: Not reported

Owner/operator name: SUN CO INC - R & M
Owner/operator address: 1801 MARKET ST
PHILADEPHIA, PA 19103
Owner/operator country: US
Owner/operator telephone: 610-941-9054
Owner/operator email: Not reported
Owner/operator fax: Not reported
Owner/operator extension: Not reported
Legal status: Private
Owner/Operator Type: Owner
Owner/Op start date: Not reported
Owner/Op end date: Not reported

Handler Activities Summary:
U.S. importer of hazardous waste: No
Mixed waste (haz. and radioactive): No
Recycler of hazardous waste: No
Transporter of hazardous waste: No
Treater, storer or disposer of HW: No
Underground injection activity: No
On-site burner exemption: No
Furnace exemption: No
Used oil fuel burner: No
Used oil processor: No
User oil refiner: No
Used oil fuel marketer to burner: No
Used oil Specification marketer: No
Used oil transfer facility: No
Used oil transporter: No

Historical Generators:
Date form received by agency: 01/01/2006
Site name: SUNOCO SERVICE STATION
Classification: Not a generator, verified

Date form received by agency: 09/08/1998
Site name: SUNOCO SERVICE STATION
Classification: Conditionally Exempt Small Quantity Generator

. Waste code: D001
. Waste name: IGNITABLE HAZARDOUS WASTES ARE THOSE WASTES WHICH HAVE A FLASHPOINT OF LESS THAN 140 DEGREES FAHRENHEIT AS DETERMINED BY A PENSKY-MARTENS CLOSED CUP FLASH POINT TESTER. ANOTHER METHOD OF DETERMINING THE FLASH POINT OF A WASTE IS TO REVIEW THE MATERIAL SAFETY DATA SHEET, WHICH CAN BE OBTAINED FROM THE MANUFACTURER OR DISTRIBUTOR OF THE MATERIAL. LACQUER THINNER IS AN EXAMPLE OF A COMMONLY USED SOLVENT WHICH WOULD BE CONSIDERED AS IGNITABLE HAZARDOUS WASTE.

. Waste code: D018
. Waste name: BENZENE

SUNOCO SERVICE STATION (Continued) **1004759275**

Violation Status: No violations found

FINDS:

Registry ID: 110004513358

Environmental Interest/Information System

RCRAInfo is a national information system that supports the Resource Conservation and Recovery Act (RCRA) program through the tracking of events and activities related to facilities that generate, transport, and treat, store, or dispose of hazardous waste. RCRAInfo allows RCRA program staff to track the notification, permit, compliance, and corrective action activities required under RCRA.

Click this hyperlink while viewing on your computer to access additional FINDS: detail in the EDR Site Report.

ECHO:

Envid:	1004759275
Registry ID:	110004513358
DFR URL:	http://echo.epa.gov/detailed-facility-report?fid=110004513358

U158 **SUNOCO** **NY LTANKS** **1001010572**
NE **35 HIGHLAND BLVD** **NY Spills** **N/A**
1/8-1/4 **BROOKLYN, NY**
0.215 mi.
1136 ft. **Site 3 of 6 in cluster U**

Relative: **Higher**

Actual: **106 ft.**

LTANKS:

Facility ID:	9709845
Site ID:	267776
Closed Date:	2006-04-14
Spill Number:	9709845
Spill Date:	1997-11-24
Spill Cause:	Tank Overfill
Spill Source:	Gasoline Station or other PBS Facility
Spill Class:	B3
Cleanup Ceased:	Not reported
SWIS:	2401
Investigator:	SKCARLSO
Referred To:	NFA 4/14/06
Reported to Dept:	1997-11-24
CID:	252
Water Affected:	Not reported
Spill Notifier:	Other
Last Inspection:	Not reported
Recommended Penalty:	False
Meets Standard:	False
UST Involvement:	True
Remediation Phase:	0
Date Entered In Computer:	1997-11-24
Spill Record Last Update:	2006-04-14
Spiller Name:	MARK MORIN
Spiller Company:	SUNOCO GAS STA
Spiller Address:	35 HIGHLAND BLVD
Spiller County:	001
Spiller Contact:	MARK MORIN

SUNOCO (Continued) **1001010572**

Spiller Phone: (800) 777-6444
Spiller Extention: 8860
DEC Region: 2
DER Facility ID: 218140
DEC Memo: "Prior to Sept, 2004 data translation this spill Lead_DEC Field was SUN 12/10/2003 Reassigned from Tipple to Sun. 12/21/05: Case reassigned to Andersen. Emailed Russell Hammond and he said he will have EnviroTrac perform an investigation. 4/13/06: Received and reviewed environmental site assessment. Three soil borings conducted to 40 feet bgs. Soil tested clean. Groundwater was not encountered, it is suspected to be 90 feet bgs. 4/14/06: NFA issued 4/14/06."
Remarks: "UPON EXCAVATION AT SUNOCO CONTAMINATED SOIL WAS DISCOVERED-SOIL HAS BEEN STOCKPILED FOR CLEANUP AND FURTHER INVESTIGATION CONTINUES."

All Materials:
Site ID: 267776
Operable Unit ID: 1056219
Operable Unit: 01
Material ID: 328176
Material Code: 0009
Material Name: gasoline
Case No.: Not reported
Material FA: Petroleum
Quantity: .00
Units: G
Recovered: .00
Oxygenate: Not reported

SPILLS:
Facility ID: 9709827
Facility Type: ER
Spill Number: 9709827
DER Facility ID: 218140
Site ID: 267775
DEC Region: 2
Closed Date: 1998-01-30
Spill Cause: Unknown
Spill Class: B3
SWIS: 2401
Spill Date: 1997-11-24
Investigator: TOMASELLO
Referred To: Not reported
Reported to Dept: 1997-11-24
CID: 366
Water Affected: Not reported
Spill Source: Gasoline Station or other PBS Facility
Spill Notifier: Other
Cleanup Ceased: Not reported
Cleanup Meets Std: False
Last Inspection: Not reported
Recommended Penalty: False
UST Trust: False
Remediation Phase: 0
Date Entered In Computer: 1997-11-24
Spill Record Last Update: 1998-02-06
Spiller Name: MARK MORAN

SUNOCO (Continued) **1001010572**

Spiller Company: SUNOCO
Spiller Address: 35 HIGHLAND BLVD
Spiller Company: 001
Contact Name: MARK MORAN
DEC Memo: ""
Remarks: "CALLER REPORTING A LEAK IN INNER WALL OF PIPE. PRODUCT IS CONTAAINED IN OUTER WALL."

All Materials:
Site ID: 267775
Operable Unit ID: 1056196
Operable Unit: 01
Material ID: 328159
Material Code: 0009
Material Name: gasoline
Case No.: Not reported
Material FA: Petroleum
Quantity: .00
Units: G
Recovered: .00
Oxygenate: Not reported

T159 **NYC ECONOMIC DEVELOPMENT CORP TIN BUILDING** **RCRA NonGen / NLR** **1018281318**
ENE **95 MARGINAL ST** **FINDS** **NYR000226977**
1/8-1/4 **NEW YORK, NY 10038** **ECHO**
0.216 mi.
1143 ft. **Site 2 of 4 in cluster T**

Relative: **Lower**
Actual: **67 ft.**

RCRA NonGen / NLR:
Date form received by agency: 04/18/2017
Facility name: NYC ECONOMIC DEVELOPMENT CORP TIN BUILDING
Facility address: 95 MARGINAL ST
NEW YORK, NY 10038
EPA ID: NYR000226977
Mailing address: MARGINAL ST
NEW YORK, NY 10038
Contact: RICHARD A COTE
Contact address: WILLIAMS ST
NEW YORK, NY 10038
Contact country: US
Contact telephone: 212-312-3800
Contact email: OPSCENTER@EDC.NYC
EPA Region: 02
Classification: Non-Generator
Description: Handler: Non-Generators do not presently generate hazardous waste

Owner/Operator Summary:
Owner/operator name: NEW YORK CITY ECONOMIC DEVELOPMENT CORP
Owner/operator address: Not reported
Not reported
Owner/operator country: US
Owner/operator telephone: Not reported
Owner/operator email: Not reported
Owner/operator fax: Not reported
Owner/operator extension: Not reported
Legal status: Municipal
Owner/Operator Type: Operator

NYC ECONOMIC DEVELOPMENT CORP TIN BUILDING (Continued) **1018281318**

Owner/Op start date: 12/01/1981
Owner/Op end date: Not reported

Owner/operator name: NEW YORK CITY ECONOMIC DEVELOPMENT CORP
Owner/operator address: Not reported
Not reported
Owner/operator country: Not reported
Owner/operator telephone: Not reported
Owner/operator email: Not reported
Owner/operator fax: Not reported
Owner/operator extension: Not reported
Legal status: Municipal
Owner/Operator Type: Operator
Owner/Op start date: 12/01/1981
Owner/Op end date: Not reported

Owner/operator name: NEW YORK CITY ECONOMIC DEVELOPMENT CORP
Owner/operator address: WILLIAM ST 6TH FLOOR
NEW YORK, NY 10038
Owner/operator country: US
Owner/operator telephone: 212-312-3800
Owner/operator email: Not reported
Owner/operator fax: Not reported
Owner/operator extension: Not reported
Legal status: Municipal
Owner/Operator Type: Owner
Owner/Op start date: 12/01/1981
Owner/Op end date: Not reported

Handler Activities Summary:
U.S. importer of hazardous waste: No
Mixed waste (haz. and radioactive): No
Recycler of hazardous waste: No
Transporter of hazardous waste: No
Treater, storer or disposer of HW: No
Underground injection activity: No
On-site burner exemption: No
Furnace exemption: No
Used oil fuel burner: No
Used oil processor: No
User oil refiner: No
Used oil fuel marketer to burner: No
Used oil Specification marketer: No
Used oil transfer facility: No
Used oil transporter: No

. Waste code: D001
. Waste name: IGNITABLE HAZARDOUS WASTES ARE THOSE WASTES WHICH HAVE A FLASHPOINT OF LESS THAN 140 DEGREES FAHRENHEIT AS DETERMINED BY A PENSKY-MARTENS CLOSED CUP FLASH POINT TESTER. ANOTHER METHOD OF DETERMINING THE FLASH POINT OF A WASTE IS TO REVIEW THE MATERIAL SAFETY DATA SHEET, WHICH CAN BE OBTAINED FROM THE MANUFACTURER OR DISTRIBUTOR OF THE MATERIAL. LACQUER THINNER IS AN EXAMPLE OF A COMMONLY USED SOLVENT WHICH WOULD BE CONSIDERED AS IGNITABLE HAZARDOUS WASTE.

. Waste code: D002
. Waste name: A WASTE WHICH HAS A PH OF LESS THAN 2 OR GREATER THAN 12.5 IS

NYC ECONOMIC DEVELOPMENT CORP TIN BUILDING (Continued) **1018281318**

CONSIDERED TO BE A CORROSIVE HAZARDOUS WASTE. SODIUM HYDROXIDE, A CAUSTIC SOLUTION WITH A HIGH PH, IS OFTEN USED BY INDUSTRIES TO CLEAN OR DEGREASE PARTS. HYDROCHLORIC ACID, A SOLUTION WITH A LOW PH, IS USED BY MANY INDUSTRIES TO CLEAN METAL PARTS PRIOR TO PAINTING. WHEN THESE CAUSTIC OR ACID SOLUTIONS BECOME CONTAMINATED AND MUST BE DISPOSED, THE WASTE WOULD BE A CORROSIVE HAZARDOUS WASTE.

. Waste code: D008
. Waste name: LEAD

Historical Generators:
Date form received by agency: 05/25/2016
Site name: NYC ECONOMIC DEVELOPMENT CORP TIN BUILDING
Classification: Small Quantity Generator

. Waste code: D001
. Waste name: IGNITABLE HAZARDOUS WASTES ARE THOSE WASTES WHICH HAVE A FLASHPOINT OF LESS THAN 140 DEGREES FAHRENHEIT AS DETERMINED BY A PENSKY-MARTENS CLOSED CUP FLASH POINT TESTER. ANOTHER METHOD OF DETERMINING THE FLASH POINT OF A WASTE IS TO REVIEW THE MATERIAL SAFETY DATA SHEET, WHICH CAN BE OBTAINED FROM THE MANUFACTURER OR DISTRIBUTOR OF THE MATERIAL. LACQUER THINNER IS AN EXAMPLE OF A COMMONLY USED SOLVENT WHICH WOULD BE CONSIDERED AS IGNITABLE HAZARDOUS WASTE.

. Waste code: D002
. Waste name: A WASTE WHICH HAS A PH OF LESS THAN 2 OR GREATER THAN 12.5 IS CONSIDERED TO BE A CORROSIVE HAZARDOUS WASTE. SODIUM HYDROXIDE, A CAUSTIC SOLUTION WITH A HIGH PH, IS OFTEN USED BY INDUSTRIES TO CLEAN OR DEGREASE PARTS. HYDROCHLORIC ACID, A SOLUTION WITH A LOW PH, IS USED BY MANY INDUSTRIES TO CLEAN METAL PARTS PRIOR TO PAINTING. WHEN THESE CAUSTIC OR ACID SOLUTIONS BECOME CONTAMINATED AND MUST BE DISPOSED, THE WASTE WOULD BE A CORROSIVE HAZARDOUS WASTE.

. Waste code: D008
. Waste name: LEAD

Violation Status: No violations found

FINDS:

Registry ID: 110069283769

Environmental Interest/Information System
RCRAInfo is a national information system that supports the Resource Conservation and Recovery Act (RCRA) program through the tracking of events and activities related to facilities that generate, transport, and treat, store, or dispose of hazardous waste. RCRAInfo allows RCRA program staff to track the notification, permit, compliance, and corrective action activities required under RCRA.

Click this hyperlink while viewing on your computer to access additional FINDS: detail in the EDR Site Report.

ECHO:
Envid: 1018281318
Registry ID: 110069283769

NYC ECONOMIC DEVELOPMENT CORP TIN BUILDING (Continued) **1018281318**

DFR URL: http://echo.epa.gov/detailed-facility-report?fid=110069283769

Y160 **CON EDISON SERVICE BOX: 55797** **RCRA NonGen / NLR** **1016972788**
WSW **102 SACKMAN ST** **NY MANIFEST** **NYP004465704**
1/8-1/4 **BROOKLYN, NY 11233**
0.220 mi.
1161 ft. **Site 1 of 2 in cluster Y**

Relative:
Higher

Actual:
75 ft.

RCRA NonGen / NLR:

Date form received by agency:	04/13/2014
Facility name:	CON EDISON SERVICE BOX: 55797
Facility address:	102 SACKMAN ST BROOKLYN, NY 11233
EPA ID:	NYP004465704
Mailing address:	IRVING PL, 15TH FL NE NEW YORK, NY 10003
Contact:	THOMAS TEELING
Contact address:	Not reported Not reported
Contact country:	Not reported
Contact telephone:	212-460-3770
Contact email:	Not reported
EPA Region:	02
Classification:	Non-Generator
Description:	Handler: Non-Generators do not presently generate hazardous waste

Handler Activities Summary:

U.S. importer of hazardous waste:	No
Mixed waste (haz. and radioactive):	No
Recycler of hazardous waste:	No
Transporter of hazardous waste:	No
Treater, storer or disposer of HW:	No
Underground injection activity:	No
On-site burner exemption:	No
Furnace exemption:	No
Used oil fuel burner:	No
Used oil processor:	No
User oil refiner:	No
Used oil fuel marketer to burner:	No
Used oil Specification marketer:	No
Used oil transfer facility:	No
Used oil transporter:	No

Historical Generators:

Date form received by agency:	03/13/2014
Site name:	CON EDISON SERVICE BOX: 55797
Classification:	Conditionally Exempt Small Quantity Generator
Violation Status:	No violations found

NY MANIFEST:

Country:	USA
EPA ID:	NYP004465704
Facility Status:	Not reported
Location Address 1:	102 SACKMAN ST
Code:	BP
Location Address 2:	SB55797

CON EDISON SERVICE BOX: 55797 (Continued) **1016972788**

Total Tanks:	Not reported
Location City:	BROOKLYN
Location State:	NY
Location Zip:	11212
Location Zip 4:	Not reported

NY MANIFEST:

EPAID:	NYP004465704
Mailing Name:	CON EDISON
Mailing Contact:	CON EDISON
Mailing Address 1:	4 IRVING ST
Mailing Address 2:	SB55797
Mailing City:	NEW YORK
Mailing State:	NY
Mailing Zip:	10003
Mailing Zip 4:	Not reported
Mailing Country:	USA
Mailing Phone:	Not reported

NY MANIFEST:

Document ID:	Not reported
Manifest Status:	Not reported
seq:	Not reported
Year:	2014
Trans1 State ID:	NJD003812047
Trans2 State ID:	Not reported
Generator Ship Date:	03/13/2014
Trans1 Recv Date:	03/13/2014
Trans2 Recv Date:	Not reported
TSD Site Recv Date:	03/17/2014
Part A Recv Date:	Not reported
Part B Recv Date:	Not reported
Generator EPA ID:	NYP004465704
Trans1 EPA ID:	Not reported
Trans2 EPA ID:	Not reported
TSDF ID 1:	NJD991291105
TSDF ID 2:	Not reported
Manifest Tracking Number:	002405709GBF
Import Indicator:	N
Export Indicator:	N
Discr Quantity Indicator:	N
Discr Type Indicator:	N
Discr Residue Indicator:	N
Discr Partial Reject Indicator:	N
Discr Full Reject Indicator:	N
Manifest Ref Number:	Not reported
Alt Facility RCRA ID:	Not reported
Alt Facility Sign Date:	Not reported
MGMT Method Type Code:	H110
Waste Code:	Not reported
Waste Code:	Not reported
Waste Code:	Not reported
Waste Code:	Not reported
Waste Code:	Not reported
Waste Code:	Not reported
Quantity:	60
Units:	G - Gallons (liquids only)* (8.3 pounds)

CON EDISON SERVICE BOX: 55797 (Continued) **1016972788**

Number of Containers:	1
Container Type:	TT - Cargo tank, tank trucks
Handling Method:	T Chemical, physical, or biological treatment.
Specific Gravity:	1
Waste Code:	D008
Waste Code 1_2:	Not reported
Waste Code 1_3:	Not reported
Waste Code 1_4:	Not reported
Waste Code 1_5:	Not reported
Waste Code 1_6:	Not reported

Click this hyperlink while viewing on your computer to access
-1 additional NY MANIFEST: record(s) in the EDR Site Report.

161
SSE
1/8-1/4
0.220 mi.
1162 ft.

CON EDISON - SERVICE BOX 53135 **NY MANIFEST** **S120958016**
92 WILLIAMS AVE **N/A**
BROOKLYN, NY 11207

Relative:
Lower

Actual:
56 ft.

NY MANIFEST:

Country:	USA
EPA ID:	NYP004903884
Facility Status:	Not reported
Location Address 1:	92 WILLIAMS AVE
Code:	BP
Location Address 2:	Not reported
Total Tanks:	Not reported
Location City:	BROOKLYN
Location State:	NY
Location Zip:	11207
Location Zip 4:	Not reported

NY MANIFEST:

EPAID:	NYP004903884
Mailing Name:	CON EDISON - SERVICE BOX 53135
Mailing Contact:	CON EDISON
Mailing Address 1:	4 IRVING PL 15TH FL NE
Mailing Address 2:	Not reported
Mailing City:	NEW YORK
Mailing State:	NY
Mailing Zip:	10003
Mailing Zip 4:	Not reported
Mailing Country:	USA
Mailing Phone:	Not reported

Click this hyperlink while viewing on your computer to access
-1 additional NY MANIFEST: record(s) in the EDR Site Report.

W162 **CON EDISON** **RCRA NonGen / NLR** **1019906370**
ESE **2604 ATLANTIC AVE** **NYP004820276**
1/8-1/4 **BROOKLYN, NY 11207**
0.220 mi.
1164 ft. **Site 3 of 5 in cluster W**

Relative: **Lower**
Actual: **56 ft.**

RCRA NonGen / NLR:

Date form received by agency:	08/07/2015
Facility name:	CON EDISON
Facility address:	2604 ATLANTIC AVE BROOKLYN, NY 11207
EPA ID:	NYP004820276
Mailing address:	IRVING PL 15TH FL NE NEW YORK, NY 10003
Contact:	THOMAS TEELING
Contact address:	Not reported Not reported
Contact country:	Not reported
Contact telephone:	212-460-3770
Contact email:	Not reported
EPA Region:	02
Classification:	Non-Generator
Description:	Handler: Non-Generators do not presently generate hazardous waste

Handler Activities Summary:

U.S. importer of hazardous waste:	No
Mixed waste (haz. and radioactive):	No
Recycler of hazardous waste:	No
Transporter of hazardous waste:	No
Treater, storer or disposer of HW:	No
Underground injection activity:	No
On-site burner exemption:	No
Furnace exemption:	No
Used oil fuel burner:	No
Used oil processor:	No
User oil refiner:	No
Used oil fuel marketer to burner:	No
Used oil Specification marketer:	No
Used oil transfer facility:	No
Used oil transporter:	No

Historical Generators:

Date form received by agency:	08/07/2015
Site name:	CON EDISON
Classification:	Large Quantity Generator

Violation Status: No violations found

W163 **CON EDISON** **NY MANIFEST** **S119077084**
ESE **2604 ATLANTIC AVE** **N/A**
1/8-1/4 **BROOKLYN, NY 11207**
0.220 mi.
1164 ft. **Site 4 of 5 in cluster W**

Relative: **Lower**
Actual: **56 ft.**

NY MANIFEST:

Country:	USA
EPA ID:	NYP004820276
Facility Status:	Not reported
Location Address 1:	OPP 2604 ATLANTIC AVE
Code:	BP

CON EDISON (Continued) **S119077084**

Location Address 2:	SB 18038
Total Tanks:	Not reported
Location City:	BROOKLYN
Location State:	NY
Location Zip:	Not reported
Location Zip 4:	Not reported

NY MANIFEST:

EPAID:	NYP004820276
Mailing Name:	CON EDISON
Mailing Contact:	DENNIS HUACON
Mailing Address 1:	4 IRVING PL 15TH FL
Mailing Address 2:	Not reported
Mailing City:	NEW YORK
Mailing State:	NY
Mailing Zip:	10003
Mailing Zip 4:	Not reported
Mailing Country:	USA
Mailing Phone:	2124603770

NY MANIFEST:

Document ID:	Not reported
Manifest Status:	Not reported
seq:	Not reported
Year:	2015
Trans1 State ID:	NJ0000027193
Trans2 State ID:	Not reported
Generator Ship Date:	08/07/2015
Trans1 Recv Date:	08/07/2015
Trans2 Recv Date:	Not reported
TSD Site Recv Date:	08/11/2015
Part A Recv Date:	Not reported
Part B Recv Date:	Not reported
Generator EPA ID:	NYP004820276
Trans1 EPA ID:	Not reported
Trans2 EPA ID:	Not reported
TSDF ID 1:	NJD002200046
TSDF ID 2:	Not reported
Manifest Tracking Number:	014472973JJK
Import Indicator:	N
Export Indicator:	N
Discr Quantity Indicator:	N
Discr Type Indicator:	N
Discr Residue Indicator:	N
Discr Partial Reject Indicator:	N
Discr Full Reject Indicator:	N
Manifest Ref Number:	Not reported
Alt Facility RCRA ID:	Not reported
Alt Facility Sign Date:	Not reported
MGMT Method Type Code:	H110
Waste Code:	Not reported
Waste Code:	Not reported
Waste Code:	Not reported
Waste Code:	Not reported
Waste Code:	Not reported
Waste Code:	Not reported
Quantity:	1000

CON EDISON (Continued) **S119077084**

Units:	P - Pounds
Number of Containers:	1
Container Type:	TT - Cargo tank, tank trucks
Handling Method:	T Chemical, physical, or biological treatment.
Specific Gravity:	1
Waste Code:	D008
Waste Code 1_2:	Not reported
Waste Code 1_3:	Not reported
Waste Code 1_4:	Not reported
Waste Code 1_5:	Not reported
Waste Code 1_6:	Not reported

Click this hyperlink while viewing on your computer to access
-1 additional NY MANIFEST: record(s) in the EDR Site Report.

W164 **CON EDISON** **NJ MANIFEST** **S120675134**
ESE **2604 ATLANTIC AVE** **N/A**
1/8-1/4 **BROOKLYN, NY 11207**
0.220 mi.
1164 ft. **Site 5 of 5 in cluster W**

Relative:
Lower

Actual:
56 ft.

NJ MANIFEST:

EPA Id:	NYP004820276
Mail Address:	IRVING PL 15TH FL NE
Mail City/State/Zip:	NEW YORK, NY 10003
Facility Phone:	Not reported
Emergency Phone:	Not reported
Contact:	THOMAS TEELING
Comments:	Not reported
SIC Code:	Not reported
County:	NY047
Municipal:	Not reported
Previous EPA Id:	Not reported
Gen Flag:	Not reported
Trans Flag:	Not reported
TSDF Flag:	Not reported
Name Change:	Not reported
Date Change:	Not reported

Manifest:

Manifest Number:	014472973JJK
EPA ID:	NYP004820276
Date Shipped:	8/7/2015
TSDF EPA ID:	NJD002200046
Transporter EPA ID:	NJ0000027193
Transporter 2 EPA ID:	Not reported
Transporter 3 EPA ID:	Not reported
Transporter 4 EPA ID:	Not reported
Transporter 5 EPA ID:	Not reported
Transporter 6 EPA ID:	Not reported
Transporter 7 EPA ID:	Not reported
Transporter 8 EPA ID:	Not reported
Transporter 9 EPA ID:	Not reported
Transporter 10 EPA ID:	Not reported
Date Trans1 Transported Waste:	Not reported
Date Trans2 Transported Waste:	Not reported
Date Trans3 Transported Waste:	Not reported

CON EDISON (Continued) **S120675134**

Date Trans4 Transported Waste:	Not reported
Date Trans5 Transported Waste:	Not reported
Date Trans6 Transported Waste:	Not reported
Date Trans7 Transported Waste:	Not reported
Date Trans8 Transported Waste:	Not reported
Date Trans9 Transported Waste:	Not reported
Date Trans10 Transported Waste:	Not reported
Date TSDF Received Waste:	Not reported
TSDF EPA Facility Name:	Not reported
QTY Units:	Not reported
Transporter SEQ ID:	Not reported
Transporter-1 Date:	Not reported
Waste SEQ ID:	Not reported
Waste Type Code 2:	Not reported
Waste Type Code 3:	Not reported
Waste Type Code 4:	Not reported
Waste Type Code 5:	Not reported
Waste Type Code 6:	Not reported
Date Accepted:	Not reported
Manifest Discrepancy Type:	Not reported
Data Entry Number:	Not reported
Was Load Rejected:	NEW YORK, NY 10003
Reason Load Was Rejected:	Not reported

Z165 **CON EDISON** **NY MANIFEST** **S117064564**
NNW **17 STEWART ST** **N/A**
1/8-1/4 **BROOKLYN, NY 11207**
0.221 mi.
1169 ft. **Site 1 of 4 in cluster Z**

Relative:
Higher

Actual:
99 ft.

NY MANIFEST:

Country:	USA
EPA ID:	NYP004570578
Facility Status:	Not reported
Location Address 1:	FO 17 STEWART ST
Code:	BP
Location Address 2:	STRUCTURE 40752
Total Tanks:	Not reported
Location City:	BROOKLYN
Location State:	NY
Location Zip:	11207
Location Zip 4:	Not reported

NY MANIFEST:

EPAID:	NYP004570578
Mailing Name:	CON EDISON
Mailing Contact:	TOM TEELING
Mailing Address 1:	4 IRVING PLACE 15TH FLOOR
Mailing Address 2:	Not reported
Mailing City:	NEW YORK
Mailing State:	NY
Mailing Zip:	10003
Mailing Zip 4:	Not reported
Mailing Country:	USA
Mailing Phone:	Not reported

CON EDISON (Continued) **S117064564**

NY MANIFEST:

Document ID:	Not reported
Manifest Status:	Not reported
seq:	Not reported
Year:	2014
Trans1 State ID:	NJD003812047
Trans2 State ID:	Not reported
Generator Ship Date:	06/19/2014
Trans1 Recv Date:	06/19/2014
Trans2 Recv Date:	Not reported
TSD Site Recv Date:	06/24/2014
Part A Recv Date:	Not reported
Part B Recv Date:	Not reported
Generator EPA ID:	NYP004570578
Trans1 EPA ID:	Not reported
Trans2 EPA ID:	Not reported
TSDF ID 1:	NJD991291105
TSDF ID 2:	Not reported
Manifest Tracking Number:	002502776GBF
Import Indicator:	N
Export Indicator:	N
Discr Quantity Indicator:	N
Discr Type Indicator:	N
Discr Residue Indicator:	N
Discr Partial Reject Indicator:	N
Discr Full Reject Indicator:	N
Manifest Ref Number:	Not reported
Alt Facility RCRA ID:	Not reported
Alt Facility Sign Date:	Not reported
MGMT Method Type Code:	H110
Waste Code:	Not reported
Waste Code:	Not reported
Waste Code:	Not reported
Waste Code:	Not reported
Waste Code:	Not reported
Waste Code:	Not reported
Quantity:	100
Units:	G - Gallons (liquids only)* (8.3 pounds)
Number of Containers:	1
Container Type:	TT - Cargo tank, tank trucks
Handling Method:	T Chemical, physical, or biological treatment.
Specific Gravity:	1
Waste Code:	D008
Waste Code 1_2:	Not reported
Waste Code 1_3:	Not reported
Waste Code 1_4:	Not reported
Waste Code 1_5:	Not reported
Waste Code 1_6:	Not reported

Click this hyperlink while viewing on your computer to access
-1 additional NY MANIFEST: record(s) in the EDR Site Report.

Z166 **CON EDISON SERVICE BOX: 40752** **RCRA NonGen / NLR** **1017779088**
NNW **17 STEWART ST** **NYP004570578**
1/8-1/4 **BROOKLYN, NY 11207**
0.221 mi.
1169 ft. **Site 2 of 4 in cluster Z**

Relative:
Higher

Actual:
99 ft.

RCRA NonGen / NLR:

Date form received by agency:	07/19/2014
Facility name:	CON EDISON SERVICE BOX: 40752
Facility address:	17 STEWART ST BROOKLYN, NY 11207
EPA ID:	NYP004570578
Mailing address:	IRVING PL, 15TH FL NE NEW YORK, NY 10003
Contact:	THOMAS TEELING
Contact address:	Not reported Not reported
Contact country:	Not reported
Contact telephone:	212-460-3770
Contact email:	Not reported
EPA Region:	02
Classification:	Non-Generator
Description:	Handler: Non-Generators do not presently generate hazardous waste

Handler Activities Summary:

U.S. importer of hazardous waste:	No
Mixed waste (haz. and radioactive):	No
Recycler of hazardous waste:	No
Transporter of hazardous waste:	No
Treater, storer or disposer of HW:	No
Underground injection activity:	No
On-site burner exemption:	No
Furnace exemption:	No
Used oil fuel burner:	No
Used oil processor:	No
User oil refiner:	No
Used oil fuel marketer to burner:	No
Used oil Specification marketer:	No
Used oil transfer facility:	No
Used oil transporter:	No

Historical Generators:

Date form received by agency:	06/19/2014
Site name:	CON EDISON
Classification:	Large Quantity Generator

Date form received by agency:	06/19/2014
Site name:	CON EDISON
Classification:	Not a generator, verified

Violation Status: No violations found

Y167 **CON EDISON - MANHOLE 5076** **RCRA-LQG** **1014397429**
WSW **2371 ATLANTIC AVE AND SACKMAN** **NJ MANIFEST** **NYP004197497**
1/8-1/4 **BROOKLYN, NY 11233** **NY MANIFEST**
0.227 mi.
1199 ft. **Site 2 of 2 in cluster Y**

Relative:
Higher

Actual:
76 ft.

RCRA-LQG:

Date form received by agency:	03/23/2010
Facility name:	CON EDISON - MANHOLE 5076
Facility address:	2371 ATLANTIC AVE AND SACKMAN ST BROOKLYN, NY 11233
EPA ID:	NYP004197497
Mailing address:	4 IRVING PLACE NEW YORK, NY 10003
Contact:	FRANKLYN MURRAY
Contact address:	Not reported Not reported
Contact country:	Not reported
Contact telephone:	212-460-2808
Contact email:	MURRAYFR@CONED.COM
EPA Region:	02
Classification:	Large Quantity Generator
Description:	Handler: generates 1,000 kg or more of hazardous waste during any calendar month; or generates more than 1 kg of acutely hazardous waste during any calendar month; or generates more than 100 kg of any residue or contaminated soil, waste or other debris resulting from the cleanup of a spill, into or on any land or water, of acutely hazardous waste during any calendar month; or generates 1 kg or less of acutely hazardous waste during any calendar month, and accumulates more than 1 kg of acutely hazardous waste at any time; or generates 100 kg or less of any residue or contaminated soil, waste or other debris resulting from the cleanup of a spill, into or on any land or water, of acutely hazardous waste during any calendar month, and accumulates more than 100 kg of that material at any time

Owner/Operator Summary:

Owner/operator name:	CONSOLIDATED EDISON COMPANY OF NY, INC.
Owner/operator address:	4 IRVING PLACE NEW YORK, NY 10003
Owner/operator country:	US
Owner/operator telephone:	Not reported
Owner/operator email:	Not reported
Owner/operator fax:	Not reported
Owner/operator extension:	Not reported
Legal status:	Private
Owner/Operator Type:	Operator
Owner/Op start date:	10/02/2009
Owner/Op end date:	Not reported

Owner/operator name:	CONSOLIDATED EDISON COMPANY OF NY, INC.
Owner/operator address:	4 IRVING PLACE NEW YORK, NY 10003
Owner/operator country:	US
Owner/operator telephone:	Not reported
Owner/operator email:	Not reported
Owner/operator fax:	Not reported
Owner/operator extension:	Not reported
Legal status:	Private

CON EDISON - MANHOLE 5076 (Continued) **1014397429**

Owner/Operator Type: Owner
Owner/Op start date: 10/02/2009
Owner/Op end date: Not reported

Handler Activities Summary:
U.S. importer of hazardous waste: No
Mixed waste (haz. and radioactive): No
Recycler of hazardous waste: No
Transporter of hazardous waste: No
Treater, storer or disposer of HW: No
Underground injection activity: No
On-site burner exemption: No
Furnace exemption: No
Used oil fuel burner: No
Used oil processor: No
User oil refiner: No
Used oil fuel marketer to burner: No
Used oil Specification marketer: No
Used oil transfer facility: No
Used oil transporter: No

. Waste code: D008
. Waste name: LEAD

Historical Generators:
Date form received by agency: 10/02/2009
Site name: CON EDISON
Classification: Conditionally Exempt Small Quantity Generator

Violation Status: No violations found

NJ MANIFEST:
EPA Id: NYP004197497
Mail Address: 4 IRVING PL, RM 828
Mail City/State/Zip: NEW YORK, NY 10003
Facility Phone: Not reported
Emergency Phone: Not reported
Contact: CAROLINE ISKANDER
Comments: Not reported
SIC Code: Not reported
County: NY047
Municipal: Not reported
Previous EPA Id: Not reported
Gen Flag: Not reported
Trans Flag: Not reported
TSDF Flag: Not reported
Name Change: Not reported
Date Change: Not reported

Manifest:
Manifest Number: 000893809GBF
EPA ID: NYP004197497
Date Shipped: 10/02/2009
TSDF EPA ID: NJD991291105
Transporter EPA ID: NJD003812047
Transporter 2 EPA ID: Not reported
Transporter 3 EPA ID: Not reported

CON EDISON - MANHOLE 5076 (Continued) **1014397429**

Transporter 4 EPA ID:	Not reported
Transporter 5 EPA ID:	Not reported
Transporter 6 EPA ID:	Not reported
Transporter 7 EPA ID:	Not reported
Transporter 8 EPA ID:	Not reported
Transporter 9 EPA ID:	Not reported
Transporter 10 EPA ID:	Not reported
Date Trans1 Transported Waste:	10/02/2009
Date Trans2 Transported Waste:	Not reported
Date Trans3 Transported Waste:	Not reported
Date Trans4 Transported Waste:	Not reported
Date Trans5 Transported Waste:	Not reported
Date Trans6 Transported Waste:	Not reported
Date Trans7 Transported Waste:	Not reported
Date Trans8 Transported Waste:	Not reported
Date Trans9 Transported Waste:	Not reported
Date Trans10 Transported Waste:	Not reported
Date TSDF Received Waste:	10/07/2009
TSDF EPA Facility Name:	Not reported
QTY Units:	Not reported
Transporter SEQ ID:	Not reported
Transporter-1 Date:	Not reported
Waste SEQ ID:	Not reported
Waste Type Code 2:	Not reported
Waste Type Code 3:	Not reported
Waste Type Code 4:	Not reported
Waste Type Code 5:	Not reported
Waste Type Code 6:	Not reported
Date Accepted:	Not reported
Manifest Discrepancy Type:	Not reported
Data Entry Number:	Not reported
Was Load Rejected:	NEW YORK, NY 10003
Reason Load Was Rejected:	Not reported

Waste:

Manifest Year:	Not reported
Waste Code:	D008
Hand Code:	H141
Quantity:	300 G

NY MANIFEST:

Country:	USA
EPA ID:	NYP004197497
Facility Status:	Not reported
Location Address 1:	2371 ATLANTIC AVE AND SACKMAN
Code:	BP
Location Address 2:	ST
Total Tanks:	Not reported
Location City:	BROOKLYN
Location State:	NY
Location Zip:	11233
Location Zip 4:	Not reported

NY MANIFEST:

EPAID:	NYP004197497

CON EDISON - MANHOLE 5076 (Continued) **1014397429**

Mailing Name:	CONSOLIDATED EDISON
Mailing Contact:	FRANKLYN MURRAY
Mailing Address 1:	4 IRVING PLACE RM 828
Mailing Address 2:	Not reported
Mailing City:	NEW YORK
Mailing State:	NY
Mailing Zip:	10003
Mailing Zip 4:	Not reported
Mailing Country:	USA
Mailing Phone:	2124602808

NY MANIFEST:

Document ID:	Not reported
Manifest Status:	Not reported
seq:	Not reported
Year:	2009
Trans1 State ID:	NJD003812047
Trans2 State ID:	Not reported
Generator Ship Date:	10/02/2009
Trans1 Recv Date:	10/02/2009
Trans2 Recv Date:	Not reported
TSD Site Recv Date:	10/07/2009
Part A Recv Date:	Not reported
Part B Recv Date:	Not reported
Generator EPA ID:	NYP004197497
Trans1 EPA ID:	Not reported
Trans2 EPA ID:	Not reported
TSDF ID 1:	NJD991291105
TSDF ID 2:	Not reported
Manifest Tracking Number:	000893809GBF
Import Indicator:	N
Export Indicator:	N
Discr Quantity Indicator:	N
Discr Type Indicator:	N
Discr Residue Indicator:	N
Discr Partial Reject Indicator:	N
Discr Full Reject Indicator:	N
Manifest Ref Number:	Not reported
Alt Facility RCRA ID:	Not reported
Alt Facility Sign Date:	Not reported
MGMT Method Type Code:	H141
Waste Code:	Not reported
Waste Code:	Not reported
Waste Code:	Not reported
Waste Code:	Not reported
Waste Code:	Not reported
Waste Code:	Not reported
Quantity:	300.0
Units:	G - Gallons (liquids only)* (8.3 pounds)
Number of Containers:	1.0
Container Type:	TT - Cargo tank, tank trucks
Handling Method:	T Chemical, physical, or biological treatment.
Specific Gravity:	1.0
Waste Code:	D008
Waste Code 1_2:	Not reported
Waste Code 1_3:	Not reported
Waste Code 1_4:	Not reported

CON EDISON - MANHOLE 5076 (Continued) **1014397429**

Waste Code 1_5: Not reported
Waste Code 1_6: Not reported

Click this hyperlink while viewing on your computer to access
-1 additional NY MANIFEST: record(s) in the EDR Site Report.

T168 **S S PREMISES - C- O SHELL OIL CO** **RCRA NonGen / NLR** **1000140688**
ENE **70 JAMAICA AVE** **US AIRS** **NYD982271199**
1/8-1/4 **BROOKLYN, NY 11207** **FINDS**
0.228 mi. **ECHO**
1203 ft. **Site 3 of 4 in cluster T** **NY MANIFEST**

Relative:
Lower

Actual:
64 ft.

RCRA NonGen / NLR:
Date form received by agency: 01/01/2007
Facility name: S S PREMISES - C- O SHELL OIL CO
Facility address: 70 JAMAICA AVE
BROOKLYN, NY 11207
EPA ID: NYD982271199
Mailing address: JERICHO PLZ
JERICHO, NY 11753
Contact: JOHN SPINELLE
Contact address: JERICHO PLZ
JERICHO, NY 11753
Contact country: US
Contact telephone: 800-431-5566
Contact email: Not reported
EPA Region: 02
Classification: Non-Generator
Description: Handler: Non-Generators do not presently generate hazardous waste

Owner/Operator Summary:
Owner/operator name: SHELL OIL COMPANY
Owner/operator address: NOT REQUIRED
NOT REQUIRED, WY 99999
Owner/operator country: US
Owner/operator telephone: 212-555-1212
Owner/operator email: Not reported
Owner/operator fax: Not reported
Owner/operator extension: Not reported
Legal status: Private
Owner/Operator Type: Owner
Owner/Op start date: Not reported
Owner/Op end date: Not reported

Owner/operator name: SHELL OIL COMPANY
Owner/operator address: NOT REQUIRED
NOT REQUIRED, WY 99999
Owner/operator country: US
Owner/operator telephone: 212-555-1212
Owner/operator email: Not reported
Owner/operator fax: Not reported
Owner/operator extension: Not reported
Legal status: Private
Owner/Operator Type: Operator
Owner/Op start date: Not reported
Owner/Op end date: Not reported

S S PREMISES - C- O SHELL OIL CO (Continued) **1000140688**

Handler Activities Summary:
U.S. importer of hazardous waste: No
Mixed waste (haz. and radioactive): No
Recycler of hazardous waste: No
Transporter of hazardous waste: No
Treater, storer or disposer of HW: No
Underground injection activity: No
On-site burner exemption: No
Furnace exemption: No
Used oil fuel burner: No
Used oil processor: No
User oil refiner: No
Used oil fuel marketer to burner: No
Used oil Specification marketer: No
Used oil transfer facility: No
Used oil transporter: No

Historical Generators:
Date form received by agency: 01/01/2006
Site name: S S PREMISES - C- O SHELL OIL CO
Classification: Not a generator, verified

Date form received by agency: 09/01/1987
Site name: S S PREMISES - C- O SHELL OIL CO
Classification: Not a generator, verified

. Waste code: D000
. Waste name: Not Defined

. Waste code: K052
. Waste name: TANK BOTTOMS (LEADED) FROM THE PETROLEUM REFINING INDUSTRY

. Waste code: X001
. Waste name: WASTE OILS

Violation Status: No violations found

US AIRS MINOR:
Envid: 1000140688
Region Code: 02
Programmatic ID: AIR NY0000002610500122
Facility Registry ID: 110004417453
D and B Number: Not reported
Primary SIC Code: 9999
NAICS Code: 999999
Default Air Classification Code: MIN
Facility Type of Ownership Code: POF
Air CMS Category Code: Not reported
HPV Status: Not reported

US AIRS MINOR:
Region Code: 02
Programmatic ID: AIR NY0000002610500122
Facility Registry ID: 110004417453
Air Operating Status Code: OPR
Default Air Classification Code: MIN
Air Program: State Implementation Plan for National Primary and Secondary Ambient Air Quality Standards

S S PREMISES - C- O SHELL OIL CO (Continued) **1000140688**

Activity Date: 1988-03-09 00:00:00
Activity Status Date: Not reported
Activity Group: Compliance Monitoring
Activity Type: Inspection/Evaluation
Activity Status: Not reported

US AIRS MINOR:
Envid: 1000140688
Region Code: 02
Programmatic ID: AIR NY0000002610500122
Facility Registry ID: 110004417453
D and B Number: Not reported
Primary SIC Code: 9999
NAICS Code: 999999
Default Air Classification Code: MIN
Facility Type of Ownership Code: POF
Air CMS Category Code: Not reported
HPV Status: Not reported

US AIRS MINOR:
Region Code: 02
Programmatic ID: AIR NY0000002610500122
Facility Registry ID: 110004417453
Air Operating Status Code: OPR
Default Air Classification Code: MIN
Air Program: State Implementation Plan for National Primary and Secondary Ambient Air Quality Standards
Activity Date: 1988-03-09 00:00:00
Activity Status Date: Not reported
Activity Group: Compliance Monitoring
Activity Type: Inspection/Evaluation
Activity Status: Not reported

FINDS:

Registry ID: 110004417453

Environmental Interest/Information System

AFS (Aerometric Information Retrieval System (AIRS) Facility Subsystem) replaces the former Compliance Data System (CDS), the National Emission Data System (NEDS), and the Storage and Retrieval of Aerometric Data (SAROAD). AIRS is the national repository for information concerning airborne pollution in the United States. AFS is used to track emissions and compliance data from industrial plants. AFS data are utilized by states to prepare State Implementation Plans to comply with regulatory programs and by EPA as an input for the estimation of total national emissions. AFS is undergoing a major redesign to support facility operating permits required under Title V of the Clean Air Act.

RCRAInfo is a national information system that supports the Resource Conservation and Recovery Act (RCRA) program through the tracking of events and activities related to facilities that generate, transport, and treat, store, or dispose of hazardous waste. RCRAInfo allows RCRA program staff to track the notification, permit, compliance, and corrective action activities required under RCRA.

S S PREMISES - C- O SHELL OIL CO (Continued) **1000140688**

FIS (New York - Facility Information System) is New York's Department of Environmental Conservation (DEC) information system for tracking environmental facility information found across the State.

AIR MINOR

Click this hyperlink while viewing on your computer to access additional FINDS: detail in the EDR Site Report.

ECHO:

Envid:	1000140688
Registry ID:	110004417453
DFR URL:	http://echo.epa.gov/detailed-facility-report?fid=110004417453

NY MANIFEST:

Country:	USA
EPA ID:	NYD982271199
Facility Status:	Not reported
Location Address 1:	70 JAMAICA AVE
Code:	BP
Location Address 2:	Not reported
Total Tanks:	Not reported
Location City:	BROOKLYN
Location State:	NY
Location Zip:	11763
Location Zip 4:	Not reported

NY MANIFEST:

EPAID:	NYD982271199
Mailing Name:	SHELL OIL CO
Mailing Contact:	SHELL OIL CO
Mailing Address 1:	ONE JERICHO PLAZA
Mailing Address 2:	Not reported
Mailing City:	JERICHO
Mailing State:	NY
Mailing Zip:	11763
Mailing Zip 4:	Not reported
Mailing Country:	USA
Mailing Phone:	5169373020

NY MANIFEST:

Document ID:	NYA5585058
Manifest Status:	C
seq:	Not reported
Year:	1987
Trans1 State ID:	666N13
Trans2 State ID:	Not reported
Generator Ship Date:	08/24/1987
Trans1 Recv Date:	08/24/1987
Trans2 Recv Date:	08/25/1987
TSD Site Recv Date:	08/26/1987
Part A Recv Date:	09/03/1987
Part B Recv Date:	09/17/1987
Generator EPA ID:	NYD982271199
Trans1 EPA ID:	NYD080336241

S S PREMISES - C- O SHELL OIL CO (Continued) **1000140688**

Trans2 EPA ID:	OHD087433744
TSDF ID 1:	OHD000816629
TSDF ID 2:	Not reported
Manifest Tracking Number:	Not reported
Import Indicator:	Not reported
Export Indicator:	Not reported
Discr Quantity Indicator:	Not reported
Discr Type Indicator:	Not reported
Discr Residue Indicator:	Not reported
Discr Partial Reject Indicator:	Not reported
Discr Full Reject Indicator:	Not reported
Manifest Ref Number:	Not reported
Alt Facility RCRA ID:	Not reported
Alt Facility Sign Date:	Not reported
MGMT Method Type Code:	Not reported
Waste Code:	D008 - LEAD 5.0 MG/L TCLP
Waste Code:	Not reported
Waste Code:	Not reported
Waste Code:	Not reported
Waste Code:	Not reported
Waste Code:	Not reported
Quantity:	00004
Units:	Y - Cubic yards* (.85 tons)
Number of Containers:	001
Container Type:	TP - Tanks, portable
Handling Method:	L Landfill.
Specific Gravity:	100

Click this hyperlink while viewing on your computer to access
-1 additional NY MANIFEST: record(s) in the EDR Site Report.

T169 **JAMAICA AUTO CARE INC.** **NY UST** **U000396424**
ENE **70 JAMAICA AVE (PENNA)** **N/A**
1/8-1/4 **BROOKLYN, NY 11207**
0.228 mi.
1203 ft. **Site 4 of 4 in cluster T**

Relative:
Lower

Actual:
64 ft.

UST:

Id/Status:	2-191043 / Unregulated/Closed
Program Type:	PBS
Region:	STATE
DEC Region:	2
Expiration Date:	N/A
UTM X:	593136.18407
UTM Y:	4503528.37795
Site Type:	Other Wholesale/Retail Sales

Affiliation Records:

Site Id:	5933
Affiliation Type:	Mail Contact
Company Name:	MOTIVA ENTERPRISES, LLC.
Contact Type:	Not reported
Contact Name:	JENNIFER VARNERIN
Address1:	3 EDGEWATER DRIVE
Address2:	SUITE 202
City:	NORWOOD
State:	MA

JAMAICA AUTO CARE INC. (Continued) **U000396424**

Zip Code:	02062
Country Code:	001
Phone:	(781) 551-5409
EMail:	Not reported
Fax Number:	Not reported
Modified By:	TRANSLAT
Date Last Modified:	2004-03-04

Site Id:	5933
Affiliation Type:	Emergency Contact
Company Name:	MOTIVA ENTERPRISES, LLC.
Contact Type:	Not reported
Contact Name:	CHEMTREC
Address1:	Not reported
Address2:	Not reported
City:	Not reported
State:	NN
Zip Code:	Not reported
Country Code:	999
Phone:	(800) 424-9300
EMail:	Not reported
Fax Number:	Not reported
Modified By:	JPCUMMIN
Date Last Modified:	2006-03-08

Site Id:	5933
Affiliation Type:	Facility Owner
Company Name:	MOTIVA ENTERPRISES, LLC.
Contact Type:	Not reported
Contact Name:	Not reported
Address1:	3 EDGEWATER DRIVE, SUITE 202
Address2:	Not reported
City:	NORWOOD
State:	MA
Zip Code:	02062
Country Code:	001
Phone:	(781) 551-5409
EMail:	Not reported
Fax Number:	Not reported
Modified By:	TRANSLAT
Date Last Modified:	2004-03-04

Site Id:	5933
Affiliation Type:	Facility Operator
Company Name:	JAMAICA AUTO CARE INC.
Contact Type:	Not reported
Contact Name:	SERGIO SCALZO
Address1:	Not reported
Address2:	Not reported
City:	Not reported
State:	NN
Zip Code:	Not reported
Country Code:	001
Phone:	(718) 485-7200
EMail:	Not reported
Fax Number:	Not reported
Modified By:	TRANSLAT

JAMAICA AUTO CARE INC. (Continued) **U000396424**

Date Last Modified: 2004-03-04

Tank Info:

Tank Number: 001
Tank ID: 7375
Tank Status: Closed - Removed
Material Name: Closed - Removed
Capacity Gallons: 4000
Install Date: 12/01/1970
Date Tank Closed: 04/01/1999
Registered: True
Tank Location: Underground
Tank Type: Steel/carbon steel
Material Code: 0009
Common Name of Substance: Gasoline

Tightness Test Method: 14
Date Test: 01/01/1998
Next Test Date: Not reported
Pipe Model: Not reported
Modified By: TRANSLAT
Last Modified: 04/14/2017

Equipment Records:

A00 - Tank Internal Protection - None
B00 - Tank External Protection - None
D02 - Pipe Type - Galvanized Steel
F00 - Pipe External Protection - None
C02 - Pipe Location - Underground/On-ground
G00 - Tank Secondary Containment - None
J02 - Dispenser - Suction Dispenser
H00 - Tank Leak Detection - None
I00 - Overfill - None

Tank Number: 002
Tank ID: 7376
Tank Status: Closed - Removed
Material Name: Closed - Removed
Capacity Gallons: 4000
Install Date: 12/01/1975
Date Tank Closed: 04/01/1999
Registered: True
Tank Location: Underground
Tank Type: Steel/carbon steel
Material Code: 0009
Common Name of Substance: Gasoline

Tightness Test Method: 14
Date Test: 01/01/1998
Next Test Date: Not reported
Pipe Model: Not reported
Modified By: TRANSLAT
Last Modified: 04/14/2017

Equipment Records:

B00 - Tank External Protection - None

JAMAICA AUTO CARE INC. (Continued) **U000396424**

D02 - Pipe Type - Galvanized Steel
F00 - Pipe External Protection - None
C02 - Pipe Location - Underground/On-ground
G00 - Tank Secondary Containment - None
J02 - Dispenser - Suction Dispenser
A01 - Tank Internal Protection - Epoxy Liner
H00 - Tank Leak Detection - None
I00 - Overfill - None

Tank Number:	003
Tank ID:	7377
Tank Status:	Closed - Removed
Material Name:	Closed - Removed
Capacity Gallons:	4000
Install Date:	12/01/1975
Date Tank Closed:	04/01/1999
Registered:	True
Tank Location:	Underground
Tank Type:	Steel/carbon steel
Material Code:	0009
Common Name of Substance:	Gasoline
Tightness Test Method:	14
Date Test:	01/01/1998
Next Test Date:	Not reported
Pipe Model:	Not reported
Modified By:	TRANSLAT
Last Modified:	04/14/2017

Equipment Records:

B00 - Tank External Protection - None
D02 - Pipe Type - Galvanized Steel
F00 - Pipe External Protection - None
C02 - Pipe Location - Underground/On-ground
G00 - Tank Secondary Containment - None
J02 - Dispenser - Suction Dispenser
A01 - Tank Internal Protection - Epoxy Liner
H00 - Tank Leak Detection - None
I00 - Overfill - None

Tank Number:	004
Tank ID:	7378
Tank Status:	Closed Prior to Micro Conversion, 03/91
Material Name:	Closed Prior to Micro Conversion, 03/91
Capacity Gallons:	550
Install Date:	12/01/1958
Date Tank Closed:	Not reported
Registered:	True
Tank Location:	Underground
Tank Type:	Steel/carbon steel
Material Code:	9999
Common Name of Substance:	Other
Tightness Test Method:	NN
Date Test:	Not reported
Next Test Date:	Not reported

JAMAICA AUTO CARE INC. (Continued) **U000396424**

Pipe Model: Not reported
Modified By: TRANSLAT
Last Modified: 04/14/2017

Equipment Records:

A00 - Tank Internal Protection - None
B00 - Tank External Protection - None
C00 - Pipe Location - No Piping
D02 - Pipe Type - Galvanized Steel
F00 - Pipe External Protection - None
G00 - Tank Secondary Containment - None
H00 - Tank Leak Detection - None
I00 - Overfill - None

Tank Number: 005
Tank ID: 7379
Tank Status: Tank Converted to Non-Regulated Use
Material Name: Tank Converted to Non-Regulated Use
Capacity Gallons: 550
Install Date: 12/01/1981
Date Tank Closed: 08/01/1996
Registered: True
Tank Location: Underground
Tank Type: Steel/carbon steel
Material Code: 0001
Common Name of Substance: #2 Fuel Oil (On-Site Consumption)

Tightness Test Method: NN
Date Test: Not reported
Next Test Date: Not reported
Pipe Model: Not reported
Modified By: TRANSLAT
Last Modified: 04/14/2017

Equipment Records:

D00 - Pipe Type - No Piping
B07 - Tank External Protection - Retrofitted Sacrificial Anode
G00 - Tank Secondary Containment - None
J02 - Dispenser - Suction Dispenser
C00 - Pipe Location - No Piping
F00 - Pipe External Protection - None
A00 - Tank Internal Protection - None
H00 - Tank Leak Detection - None
I00 - Overfill - None

S170 **BUSHWICK PETROLEUM LLC** **NY UST** **U004046060**
NNW **1610 BUSHWICK AVENUE** **N/A**
1/8-1/4 **BROOKLYN, NY 11207**
0.230 mi.
1216 ft. **Site 8 of 9 in cluster S**

Relative: **Higher**

Actual: **106 ft.**

UST:
Id/Status: 2-610121 / Active
Program Type: PBS
Region: STATE
DEC Region: 2
Expiration Date: 10/22/2018
UTM X: 592677.12223

BUSHWICK PETROLEUM LLC (Continued) **U004046060**

UTM Y: 4503872.14342
Site Type: Retail Gasoline Sales

Affiliation Records:

Site Id: 359396
Affiliation Type: Facility Operator
Company Name: BUSHWICK PETROLEUM LLC
Contact Type: Not reported
Contact Name: HARBHAJAN SINGH
Address1: Not reported
Address2: Not reported
City: Not reported
State: NN
Zip Code: Not reported
Country Code: 001
Phone: (718) 455-8053
EMail: Not reported
Fax Number: Not reported
Modified By: MXLAY
Date Last Modified: 2016-10-28

Site Id: 359396
Affiliation Type: Facility Owner
Company Name: ATLANTIS MANAGEMENT GROUP II, LLC
Contact Type: Not reported
Contact Name: Not reported
Address1: 555 S. COLUMBUS AVE., SUITE 201
Address2: Not reported
City: MOUNT VERNON
State: NY
Zip Code: 10550
Country Code: 001
Phone: (914) 699-9500
EMail: Not reported
Fax Number: Not reported
Modified By: DAFRANCI
Date Last Modified: 2016-11-21

Site Id: 359396
Affiliation Type: Mail Contact
Company Name: ATLANTIS MANAGEMENT GROUP II, LLC
Contact Type: MEMBER
Contact Name: JIMMY KOCHISARI
Address1: 555 S. COLUMBUS AVE., SUITE 201
Address2: Not reported
City: MOUNT VERNON
State: NY
Zip Code: 10550
Country Code: 001
Phone: (914) 699-9500
EMail: JIMMY@ATLANTISMGMT.COM
Fax Number: Not reported
Modified By: MXLAY
Date Last Modified: 2016-10-28

Site Id: 359396
Affiliation Type: Emergency Contact
Company Name: ATLANTIS MANAGEMENT GROUP II, LLC

BUSHWICK PETROLEUM LLC (Continued) **U004046060**

Contact Type:	Not reported
Contact Name:	JIMMY KOCHISARI
Address1:	Not reported
Address2:	Not reported
City:	Not reported
State:	NN
Zip Code:	Not reported
Country Code:	999
Phone:	(914) 699-9500
EMail:	Not reported
Fax Number:	Not reported
Modified By:	MXLAY
Date Last Modified:	2016-10-28

Tank Info:

Tank Number:	1
Tank ID:	209985
Tank Status:	In Service
Material Name:	In Service
Capacity Gallons:	12000
Install Date:	10/20/2005
Date Tank Closed:	Not reported
Registered:	True
Tank Location:	Underground
Tank Type:	Equivalent technology
Material Code:	2712
Common Name of Substance:	Gasoline/Ethanol
Tightness Test Method:	21
Date Test:	02/03/2006
Next Test Date:	Not reported
Pipe Model:	D
Modified By:	MSBAPTIS
Last Modified:	04/14/2017

Equipment Records:

H05 - Tank Leak Detection - In-Tank System (ATG)
C02 - Pipe Location - Underground/On-ground
F04 - Pipe External Protection - Fiberglass
L01 - Piping Leak Detection - Interstitial - Electronic Monitoring
L07 - Piping Leak Detection - Pressurized Piping Leak Detector
E04 - Piping Secondary Containment - Double walled UG
J01 - Dispenser - Pressurized Dispenser
B04 - Tank External Protection - Fiberglass
D06 - Pipe Type - Fiberglass Reinforced Plastic (FRP)
K01 - Spill Prevention - Catch Basin
G04 - Tank Secondary Containment - Double-Walled (Underground)
A00 - Tank Internal Protection - None
H01 - Tank Leak Detection - Interstitial - Electronic Monitoring
I03 - Overfill - Automatic Shut-Off

Tank Number:	2
Tank ID:	209986
Tank Status:	In Service
Material Name:	In Service

BUSHWICK PETROLEUM LLC (Continued) **U004046060**

Capacity Gallons:	12000
Install Date:	10/20/2005
Date Tank Closed:	Not reported
Registered:	True
Tank Location:	Underground
Tank Type:	Equivalent technology
Material Code:	2712
Common Name of Substance:	Gasoline/Ethanol
Tightness Test Method:	21
Date Test:	02/03/2006
Next Test Date:	Not reported
Pipe Model:	D
Modified By:	MSBAPTIS
Last Modified:	04/14/2017

Equipment Records:

K01 - Spill Prevention - Catch Basin
B04 - Tank External Protection - Fiberglass
D06 - Pipe Type - Fiberglass Reinforced Plastic (FRP)
J01 - Dispenser - Pressurized Dispenser
E04 - Piping Secondary Containment - Double walled UG
L01 - Piping Leak Detection - Interstitial - Electronic Monitoring
C02 - Pipe Location - Underground/On-ground
F04 - Pipe External Protection - Fiberglass
L07 - Piping Leak Detection - Pressurized Piping Leak Detector
G04 - Tank Secondary Containment - Double-Walled (Underground)
H01 - Tank Leak Detection - Interstitial - Electronic Monitoring
I03 - Overfill - Automatic Shut-Off
A00 - Tank Internal Protection - None
H05 - Tank Leak Detection - In-Tank System (ATG)

S171 **B P FACILITY #48498** **RCRA-CESQG** **1009399899**
NNW **1610 BUSHWICK AVE** **NJ MANIFEST** **NYR000138636**
1/8-1/4 **BROOKLYN, NY 11207** **NY MANIFEST**
0.230 mi.
1216 ft. **Site 9 of 9 in cluster S**

Relative:
Higher

Actual:
106 ft.

RCRA-CESQG:

Date form received by agency:	01/01/2007
Facility name:	B P FACILITY #48498
Facility address:	1610 BUSHWICK AVE BROOKLYN, NY 11207
EPA ID:	NYR000138636
Mailing address:	PO BOX 6038 ARTESIA, CA 90702-6038
Contact:	MARK OKAMOTO
Contact address:	PO BOX 6038 ARTESIA, CA 90702-6038
Contact country:	US
Contact telephone:	732-743-0901
Contact email:	Not reported
EPA Region:	02
Classification:	Conditionally Exempt Small Quantity Generator
Description:	Handler: generates 100 kg or less of hazardous waste per calendar month, and accumulates 1000 kg or less of hazardous waste at any time; or generates 1 kg or less of acutely hazardous waste per calendar month, and accumulates at any time: 1 kg or less of acutely hazardous

B P FACILITY #48498 (Continued) **1009399899**

waste; or 100 kg or less of any residue or contaminated soil, waste or other debris resulting from the cleanup of a spill, into or on any land or water, of acutely hazardous waste; or generates 100 kg or less of any residue or contaminated soil, waste or other debris resulting from the cleanup of a spill, into or on any land or water, of acutely hazardous waste during any calendar month, and accumulates at any time: 1 kg or less of acutely hazardous waste; or 100 kg or less of any residue or contaminated soil, waste or other debris resulting from the cleanup of a spill, into or on any land or water, of acutely hazardous waste

Owner/Operator Summary:

Owner/operator name:	BP PRODUCTS NORTH AMERICA
Owner/operator address:	Not reported
	Not reported
Owner/operator country:	US
Owner/operator telephone:	Not reported
Owner/operator email:	Not reported
Owner/operator fax:	Not reported
Owner/operator extension:	Not reported
Legal status:	Private
Owner/Operator Type:	Owner
Owner/Op start date:	02/23/2006
Owner/Op end date:	Not reported

Owner/operator name:	BP PRODUCTS NORTH AMERICA
Owner/operator address:	Not reported
	Not reported
Owner/operator country:	US
Owner/operator telephone:	Not reported
Owner/operator email:	Not reported
Owner/operator fax:	Not reported
Owner/operator extension:	Not reported
Legal status:	Private
Owner/Operator Type:	Operator
Owner/Op start date:	02/23/2006
Owner/Op end date:	Not reported

Handler Activities Summary:

U.S. importer of hazardous waste:	No
Mixed waste (haz. and radioactive):	No
Recycler of hazardous waste:	No
Transporter of hazardous waste:	No
Treater, storer or disposer of HW:	No
Underground injection activity:	No
On-site burner exemption:	No
Furnace exemption:	No
Used oil fuel burner:	No
Used oil processor:	No
User oil refiner:	No
Used oil fuel marketer to burner:	No
Used oil Specification marketer:	No
Used oil transfer facility:	No
Used oil transporter:	No

B P FACILITY #48498 (Continued) **1009399899**

Historical Generators:
Date form received by agency: 03/20/2006
Site name: B P FACILITY #48498
Classification: Conditionally Exempt Small Quantity Generator

. Waste code: D001
. Waste name: IGNITABLE HAZARDOUS WASTES ARE THOSE WASTES WHICH HAVE A FLASHPOINT OF LESS THAN 140 DEGREES FAHRENHEIT AS DETERMINED BY A PENSKY-MARTENS CLOSED CUP FLASH POINT TESTER. ANOTHER METHOD OF DETERMINING THE FLASH POINT OF A WASTE IS TO REVIEW THE MATERIAL SAFETY DATA SHEET, WHICH CAN BE OBTAINED FROM THE MANUFACTURER OR DISTRIBUTOR OF THE MATERIAL. LACQUER THINNER IS AN EXAMPLE OF A COMMONLY USED SOLVENT WHICH WOULD BE CONSIDERED AS IGNITABLE HAZARDOUS WASTE.

. Waste code: D018
. Waste name: BENZENE

Date form received by agency: 03/19/2006
Site name: B P FACILITY #48498
Classification: Conditionally Exempt Small Quantity Generator

Violation Status: No violations found

NJ MANIFEST:
EPA Id: NYR000138636
Mail Address: P.O. BOX 80249
Mail City/State/Zip: SANTA MARGARITA 92688
Facility Phone: 9494605200
Emergency Phone: Not reported
Contact: FRANK LOBELLO
Comments: Not reported
SIC Code: Not reported
County: 00
Municipal: 00
Previous EPA Id: Not reported
Gen Flag: X
Trans Flag: Not reported
TSDF Flag: Not reported
Name Change: Not reported
Date Change: Not reported

Manifest:
Manifest Number: 001274848JJK
EPA ID: NYR000138636
Date Shipped: 10/23/2008
TSDF EPA ID: NJD991291105
Transporter EPA ID: NJR000023036
Transporter 2 EPA ID: Not reported
Transporter 3 EPA ID: Not reported
Transporter 4 EPA ID: Not reported
Transporter 5 EPA ID: Not reported
Transporter 6 EPA ID: Not reported
Transporter 7 EPA ID: Not reported
Transporter 8 EPA ID: Not reported
Transporter 9 EPA ID: Not reported
Transporter 10 EPA ID: Not reported
Date Trans1 Transported Waste: 10/23/2008
Date Trans2 Transported Waste: Not reported

B P FACILITY #48498 (Continued) **1009399899**

Date Trans3 Transported Waste:	Not reported
Date Trans4 Transported Waste:	Not reported
Date Trans5 Transported Waste:	Not reported
Date Trans6 Transported Waste:	Not reported
Date Trans7 Transported Waste:	Not reported
Date Trans8 Transported Waste:	Not reported
Date Trans9 Transported Waste:	Not reported
Date Trans10 Transported Waste:	Not reported
Date TSDF Received Waste:	10/23/2008
TSDF EPA Facility Name:	Not reported
QTY Units:	Not reported
Transporter SEQ ID:	Not reported
Transporter-1 Date:	Not reported
Waste SEQ ID:	Not reported
Waste Type Code 2:	Not reported
Waste Type Code 3:	Not reported
Waste Type Code 4:	Not reported
Waste Type Code 5:	Not reported
Waste Type Code 6:	Not reported
Date Accepted:	Not reported
Manifest Discrepancy Type:	Not reported
Data Entry Number:	Not reported
Was Load Rejected:	SANTA MARGARITA 92688
Reason Load Was Rejected:	Not reported

Waste:

Manifest Year:	Not reported
Waste Code:	D018
Hand Code:	H141
Quantity:	200 P

Manifest Number:	NJA5246557
EPA ID:	NYR000138636
Date Shipped:	06/28/2006
TSDF EPA ID:	NJD991291105
Transporter EPA ID:	NJR000023036
Transporter 2 EPA ID:	Not reported
Transporter 3 EPA ID:	Not reported
Transporter 4 EPA ID:	Not reported
Transporter 5 EPA ID:	Not reported
Transporter 6 EPA ID:	Not reported
Transporter 7 EPA ID:	Not reported
Transporter 8 EPA ID:	Not reported
Transporter 9 EPA ID:	Not reported
Transporter 10 EPA ID:	Not reported
Date Trans1 Transported Waste:	06/28/2006
Date Trans2 Transported Waste:	Not reported
Date Trans3 Transported Waste:	Not reported
Date Trans4 Transported Waste:	Not reported
Date Trans5 Transported Waste:	Not reported
Date Trans6 Transported Waste:	Not reported
Date Trans7 Transported Waste:	Not reported
Date Trans8 Transported Waste:	Not reported
Date Trans9 Transported Waste:	Not reported
Date Trans10 Transported Waste:	Not reported
Date TSDF Received Waste:	06/28/2006
TSDF EPA Facility Name:	Not reported

B P FACILITY #48498 (Continued) **1009399899**

QTY Units:	Not reported
Transporter SEQ ID:	Not reported
Transporter-1 Date:	Not reported
Waste SEQ ID:	Not reported
Waste Type Code 2:	Not reported
Waste Type Code 3:	Not reported
Waste Type Code 4:	Not reported
Waste Type Code 5:	Not reported
Waste Type Code 6:	Not reported
Date Accepted:	Not reported
Manifest Discrepancy Type:	Not reported
Data Entry Number:	09050621
Was Load Rejected:	SANTA MARGARITA 92688
Reason Load Was Rejected:	Not reported

NY MANIFEST:

Country:	USA
EPA ID:	NYR000138636
Facility Status:	Not reported
Location Address 1:	1610 BUSHWICK AVE
Code:	BP
Location Address 2:	Not reported
Total Tanks:	Not reported
Location City:	BROOKLYN
Location State:	NY
Location Zip:	Not reported
Location Zip 4:	Not reported

NY MANIFEST:

EPAID:	NYR000138636
Mailing Name:	BP PRODUCTS NORTH AMERICA AMOCO 48498
Mailing Contact:	N/S
Mailing Address 1:	PO BOX 80249
Mailing Address 2:	Not reported
Mailing City:	RANCHO SANTA MARGARITA
Mailing State:	CA
Mailing Zip:	92688
Mailing Zip 4:	Not reported
Mailing Country:	USA
Mailing Phone:	9494605200

NY MANIFEST:

Document ID:	Not reported
Manifest Status:	Not reported
seq:	Not reported
Year:	2008
Trans1 State ID:	NJR000023036
Trans2 State ID:	Not reported
Generator Ship Date:	10/23/2008
Trans1 Recv Date:	10/23/2008
Trans2 Recv Date:	Not reported
TSD Site Recv Date:	10/23/2008
Part A Recv Date:	Not reported
Part B Recv Date:	Not reported
Generator EPA ID:	NYR000138636

B P FACILITY #48498 (Continued) **1009399899**

Trans1 EPA ID:	Not reported
Trans2 EPA ID:	Not reported
TSDF ID 1:	NJD991291105
TSDF ID 2:	Not reported
Manifest Tracking Number:	001274848JJK
Import Indicator:	N
Export Indicator:	N
Discr Quantity Indicator:	N
Discr Type Indicator:	Y
Discr Residue Indicator:	N
Discr Partial Reject Indicator:	N
Discr Full Reject Indicator:	N
Manifest Ref Number:	Not reported
Alt Facility RCRA ID:	Not reported
Alt Facility Sign Date:	Not reported
MGMT Method Type Code:	H141
Waste Code:	Not reported
Waste Code:	Not reported
Waste Code:	Not reported
Waste Code:	Not reported
Waste Code:	Not reported
Waste Code:	Not reported
Quantity:	200.0
Units:	P - Pounds
Number of Containers:	1.0
Container Type:	DM - Metal drums, barrels
Handling Method:	B Incineration, heat recovery, burning.
Specific Gravity:	1.0
Waste Code:	D018
Waste Code 1_2:	Not reported
Waste Code 1_3:	Not reported
Waste Code 1_4:	Not reported
Waste Code 1_5:	Not reported
Waste Code 1_6:	Not reported

Click this hyperlink while viewing on your computer to access
-1 additional NY MANIFEST: record(s) in the EDR Site Report.

Z172 **MTA NYCT - NEW YARD** **RCRA NonGen / NLR** **1004761525**
NW **1925 BROADWAY** **FINDS** **NYR000087759**
1/8-1/4 **BROOKLYN, NY 11207** **ECHO**
0.230 mi. **NY MANIFEST**
1216 ft. **Site 3 of 4 in cluster Z**

Relative:
Higher

Actual:
98 ft.

RCRA NonGen / NLR:

Date form received by agency:	01/01/2007
Facility name:	MTA NYCT - NEW YARD
Facility address:	1925 BROADWAY BLOCK 3474 LOT 10 BROOKLYN, NY 11207-1822
EPA ID:	NYR000087759
Mailing address:	JAY ST ROOM 819 BROOKLYN, NY 11201
Contact:	DENNIS RAMDAHIN
Contact address:	JAY ST ROOM 819 BROOKLYN, NY 11201
Contact country:	US

MTA NYCT - NEW YARD (Continued) **1004761525**

Contact telephone: 718-243-4581
Contact email: Not reported
EPA Region: 02
Classification: Non-Generator
Description: Handler: Non-Generators do not presently generate hazardous waste

Owner/Operator Summary:
Owner/operator name: NEW YORK CITY TRANSIT
Owner/operator address: 370 JAY ST ROOM 819
BROOKLYN, NY 11201
Owner/operator country: US
Owner/operator telephone: 718-243-4581
Owner/operator email: Not reported
Owner/operator fax: Not reported
Owner/operator extension: Not reported
Legal status: Municipal
Owner/Operator Type: Owner
Owner/Op start date: Not reported
Owner/Op end date: Not reported

Owner/operator name: NEW YORK CITY TRANSIT
Owner/operator address: 370 JAY ST ROOM 819
BROOKLYN, NY 11201
Owner/operator country: US
Owner/operator telephone: 718-243-4581
Owner/operator email: Not reported
Owner/operator fax: Not reported
Owner/operator extension: Not reported
Legal status: Municipal
Owner/Operator Type: Operator
Owner/Op start date: Not reported
Owner/Op end date: Not reported

Handler Activities Summary:
U.S. importer of hazardous waste: No
Mixed waste (haz. and radioactive): No
Recycler of hazardous waste: No
Transporter of hazardous waste: No
Treater, storer or disposer of HW: No
Underground injection activity: No
On-site burner exemption: No
Furnace exemption: No
Used oil fuel burner: No
Used oil processor: No
User oil refiner: No
Used oil fuel marketer to burner: No
Used oil Specification marketer: No
Used oil transfer facility: No
Used oil transporter: No

Historical Generators:
Date form received by agency: 01/01/2006
Site name: MTA NYCT - NEW YARD
Classification: Not a generator, verified

Date form received by agency: 07/07/2000

MTA NYCT - NEW YARD (Continued) **1004761525**

Site name: MTA NYCT - NEW YARD
Classification: Small Quantity Generator

. Waste code: NONE
. Waste name: None

Violation Status: No violations found

FINDS:

Registry ID: 110004563259

Environmental Interest/Information System
RCRAInfo is a national information system that supports the Resource Conservation and Recovery Act (RCRA) program through the tracking of events and activities related to facilities that generate, transport, and treat, store, or dispose of hazardous waste. RCRAInfo allows RCRA program staff to track the notification, permit, compliance, and corrective action activities required under RCRA.

Click this hyperlink while viewing on your computer to access additional FINDS: detail in the EDR Site Report.

ECHO:
Envid: 1004761525
Registry ID: 110004563259
DFR URL: http://echo.epa.gov/detailed-facility-report?fid=110004563259

NY MANIFEST:
Country: USA
EPA ID: NYR000087759
Facility Status: Not reported
Location Address 1: 370 JAY ST-RM 819
Code: BP
Location Address 2: Not reported
Total Tanks: Not reported
Location City: BROOKLYN
Location State: NY
Location Zip: 11201
Location Zip 4: Not reported

NY MANIFEST:
EPAID: NYR000087759
Mailing Name: NYCTA
Mailing Contact: EDWARD HOPKINSON
Mailing Address 1: 370 JAY ST-RM 819
Mailing Address 2: Not reported
Mailing City: BROOKLYN
Mailing State: NY
Mailing Zip: 11201
Mailing Zip 4: Not reported
Mailing Country: USA
Mailing Phone: 7182434227

NY MANIFEST:
Document ID: NJA3180640

MTA NYCT - NEW YARD (Continued) **1004761525**

Manifest Status:	Not reported
seq:	01
Year:	2000
Trans1 State ID:	H10376
Trans2 State ID:	Not reported
Generator Ship Date:	08/24/2000
Trans1 Recv Date:	08/24/2000
Trans2 Recv Date:	Not reported
TSD Site Recv Date:	08/24/2000
Part A Recv Date:	Not reported
Part B Recv Date:	Not reported
Generator EPA ID:	NYR000087759
Trans1 EPA ID:	NJD003812047
Trans2 EPA ID:	Not reported
TSDF ID 1:	NJD002200046
TSDF ID 2:	Not reported
Manifest Tracking Number:	Not reported
Import Indicator:	Not reported
Export Indicator:	Not reported
Discr Quantity Indicator:	Not reported
Discr Type Indicator:	Not reported
Discr Residue Indicator:	Not reported
Discr Partial Reject Indicator:	Not reported
Discr Full Reject Indicator:	Not reported
Manifest Ref Number:	Not reported
Alt Facility RCRA ID:	Not reported
Alt Facility Sign Date:	Not reported
MGMT Method Type Code:	Not reported
Waste Code:	D008 - LEAD 5.0 MG/L TCLP
Waste Code:	Not reported
Waste Code:	Not reported
Waste Code:	Not reported
Waste Code:	Not reported
Waste Code:	Not reported
Quantity:	13085
Units:	P - Pounds
Number of Containers:	026
Container Type:	DM - Metal drums, barrels
Handling Method:	T Chemical, physical, or biological treatment.
Specific Gravity:	01.00

Click this hyperlink while viewing on your computer to access
-1 additional NY MANIFEST: record(s) in the EDR Site Report.

AA173 **BRADFORD SWETT** **NY UST** **U000396120**
NW **2000 EASTERN PARKWAY** **N/A**
1/8-1/4 **BROOKLYN, NY 11233**
0.231 mi.
1220 ft. **Site 1 of 2 in cluster AA**

Relative: UST:
Higher

Id/Status:	2-145483 / Unregulated/Closed
Program Type:	PBS
Region:	STATE
DEC Region:	2
Expiration Date:	N/A
UTM X:	592456.05202

Actual:
96 ft.

BRADFORD SWETT (Continued) **U000396120**

UTM Y: 4503697.47310
Site Type: Manufacturing (Other than Chemical)/Processing

Affiliation Records:

Site Id: 4166
Affiliation Type: Facility Owner
Company Name: AMERICAN IAN CORP
Contact Type: Not reported
Contact Name: Not reported
Address1: 530 E 90 ST
Address2: Not reported
City: NEW YORK
State: NY
Zip Code: 10128
Country Code: 001
Phone: (212) 722-6775
EMail: Not reported
Fax Number: Not reported
Modified By: TRANSLAT
Date Last Modified: 2004-03-04

Site Id: 4166
Affiliation Type: Mail Contact
Company Name: BRADFORD SWETT
Contact Type: Not reported
Contact Name: SUPER/FACILITY MANAGER
Address1: 2000 EASTERN PARKWAY
Address2: Not reported
City: BROOKLYN
State: NY
Zip Code: 11233
Country Code: 001
Phone: (212) 722-7550
EMail: Not reported
Fax Number: Not reported
Modified By: TRANSLAT
Date Last Modified: 2004-03-04

Site Id: 4166
Affiliation Type: Facility Operator
Company Name: BRADFORD SWETT
Contact Type: Not reported
Contact Name: BRADFORD SWETT
Address1: Not reported
Address2: Not reported
City: Not reported
State: NN
Zip Code: Not reported
Country Code: 001
Phone: (212) 772-7550
EMail: Not reported
Fax Number: Not reported
Modified By: TRANSLAT
Date Last Modified: 2004-03-04

Site Id: 4166
Affiliation Type: Emergency Contact
Company Name: AMERICAN IAN CORP

BRADFORD SWETT (Continued) **U000396120**

Contact Type:	Not reported
Contact Name:	IAN LESSER
Address1:	Not reported
Address2:	Not reported
City:	Not reported
State:	NN
Zip Code:	Not reported
Country Code:	001
Phone:	(310) 578-6752
EMail:	Not reported
Fax Number:	Not reported
Modified By:	TRANSLAT
Date Last Modified:	2004-03-04

Tank Info:

Tank Number:	001
Tank ID:	5625
Tank Status:	Closed - Removed
Material Name:	Closed - Removed
Capacity Gallons:	2500
Install Date:	12/01/1954
Date Tank Closed:	Not reported
Registered:	True
Tank Location:	Underground
Tank Type:	Steel/carbon steel
Material Code:	0001
Common Name of Substance:	#2 Fuel Oil (On-Site Consumption)
Tightness Test Method:	NN
Date Test:	Not reported
Next Test Date:	Not reported
Pipe Model:	Not reported
Modified By:	TRANSLAT
Last Modified:	04/14/2017

Equipment Records:

I04 - Overfill - Product Level Gauge (A/G)
B00 - Tank External Protection - None
F00 - Pipe External Protection - None
H00 - Tank Leak Detection - None
A00 - Tank Internal Protection - None
D01 - Pipe Type - Steel/Carbon Steel/Iron
C02 - Pipe Location - Underground/On-ground
G00 - Tank Secondary Containment - None
J02 - Dispenser - Suction Dispenser

AB174 **CYPRESS HILLS CAR CARE CENTER INC.** **NY AST** **A100320283**
East **2641 FULTON STREET** **N/A**
1/8-1/4 **BROOKLYN, NY 11207**
0.231 mi.
1220 ft. **Site 1 of 3 in cluster AB**

Relative: **Lower**
Actual: **59 ft.**

AST:

Region:	STATE
DEC Region:	2
Site Status:	Active
Facility Id:	2-610842

CYPRESS HILLS CAR CARE CENTER INC. (Continued) **A100320283**

Program Type: PBS
UTM X: 593196.83471
UTM Y: 4503516.02370
Expiration Date: 05/22/2013
Site Type: Other

Affiliation Records:

Site Id: 398130
Affiliation Type: Facility Owner
Company Name: CYPRESS HILL CAR CARE CENTER INC.
Contact Type: Not reported
Contact Name: Not reported
Address1: 2641 FULTON ST.
Address2: Not reported
City: BROOKLYN
State: NY
Zip Code: 11207
Country Code: 001
Phone: (718) 346-0466
EMail: Not reported
Fax Number: Not reported
Modified By: NRLOMBAR
Date Last Modified: 2008-05-22

Site Id: 398130
Affiliation Type: Mail Contact
Company Name: CYPRESS HILLS CAR CARE CENTER INC.
Contact Type: Not reported
Contact Name: ABNER SANCHEZ
Address1: 2641 FULTON STREET
Address2: Not reported
City: BROOKLYN
State: NY
Zip Code: 11207
Country Code: 001
Phone: (718) 346-0466
EMail: Not reported
Fax Number: Not reported
Modified By: NRLOMBAR
Date Last Modified: 2008-05-22

Site Id: 398130
Affiliation Type: Facility Operator
Company Name: CYPRESS HILLS CAR CARE CENTER INC.
Contact Type: Not reported
Contact Name: ABNER SANCHEZ
Address1: Not reported
Address2: Not reported
City: Not reported
State: NN
Zip Code: Not reported
Country Code: 001
Phone: (718) 468-0078
EMail: Not reported
Fax Number: Not reported
Modified By: NRLOMBAR
Date Last Modified: 2008-05-22

CYPRESS HILLS CAR CARE CENTER INC. (Continued) **A100320283**

Site Id:	398130
Affiliation Type:	Emergency Contact
Company Name:	CYPRESS HILL CAR CARE CENTER INC.
Contact Type:	Not reported
Contact Name:	ABNER SANCHEZ
Address1:	Not reported
Address2:	Not reported
City:	Not reported
State:	NN
Zip Code:	Not reported
Country Code:	001
Phone:	(718) 346-0466
EMail:	Not reported
Fax Number:	Not reported
Modified By:	NRLOMBAR
Date Last Modified:	2008-05-22

Tank Info:

Tank Number:	001
Tank Id:	223170
Material Code:	0022
Common Name of Substance:	Waste Oil/Used Oil

Equipment Records:

G10 - Tank Secondary Containment - Impervious Underlayment

Tank Location:	3
Tank Type:	Steel/Carbon Steel/Iron
Tank Status:	In Service
Pipe Model:	Not reported
Install Date:	04/01/1996
Capacity Gallons:	250
Tightness Test Method:	NN
Date Test:	Not reported
Next Test Date:	Not reported
Date Tank Closed:	Not reported
Register:	True
Modified By:	NRLOMBAR
Last Modified:	04/14/2017
Material Name:	waste oil/used oil

U175 **CON EDISON** **NY MANIFEST** **S118089417**
NE **70 HIGHLAND BLVD** **N/A**
1/8-1/4 **BROOKLYN, NY 11207**
0.234 mi.
1235 ft. **Site 4 of 6 in cluster U**

Relative:
Higher

Actual:
98 ft.

NY MANIFEST:

Country:	USA
EPA ID:	NYP004770210
Facility Status:	Not reported
Location Address 1:	70 HIGHLAND BLVD
Code:	BP
Location Address 2:	SB 22158
Total Tanks:	Not reported
Location City:	BROOKLYN
Location State:	NY

CON EDISON (Continued) **S118089417**

Location Zip:	Not reported
Location Zip 4:	Not reported

NY MANIFEST:

EPAID:	NYP004770210
Mailing Name:	CON EDISON
Mailing Contact:	DENNIS HUACON
Mailing Address 1:	4 IRVING PL 15TH FL
Mailing Address 2:	Not reported
Mailing City:	NEW YORK
Mailing State:	NY
Mailing Zip:	10003
Mailing Zip 4:	Not reported
Mailing Country:	USA
Mailing Phone:	2124603770

NY MANIFEST:

Document ID:	Not reported
Manifest Status:	Not reported
seq:	Not reported
Year:	2015
Trans1 State ID:	NJD003812047
Trans2 State ID:	NJD003812047
Generator Ship Date:	04/17/2015
Trans1 Recv Date:	04/17/2015
Trans2 Recv Date:	04/22/2015
TSD Site Recv Date:	04/22/2015
Part A Recv Date:	Not reported
Part B Recv Date:	Not reported
Generator EPA ID:	NYP004770210
Trans1 EPA ID:	Not reported
Trans2 EPA ID:	Not reported
TSDF ID 1:	NJD991291105
TSDF ID 2:	Not reported
Manifest Tracking Number:	002619155GBF
Import Indicator:	N
Export Indicator:	N
Discr Quantity Indicator:	N
Discr Type Indicator:	N
Discr Residue Indicator:	N
Discr Partial Reject Indicator:	N
Discr Full Reject Indicator:	N
Manifest Ref Number:	Not reported
Alt Facility RCRA ID:	Not reported
Alt Facility Sign Date:	Not reported
MGMT Method Type Code:	H110
Waste Code:	Not reported
Waste Code:	Not reported
Waste Code:	Not reported
Waste Code:	Not reported
Waste Code:	Not reported
Waste Code:	Not reported
Quantity:	50
Units:	G - Gallons (liquids only)* (8.3 pounds)
Number of Containers:	1
Container Type:	TT - Cargo tank, tank trucks
Handling Method:	T Chemical, physical, or biological treatment.

CON EDISON (Continued) **S118089417**

Specific Gravity:	1
Waste Code:	D008
Waste Code 1_2:	Not reported
Waste Code 1_3:	Not reported
Waste Code 1_4:	Not reported
Waste Code 1_5:	Not reported
Waste Code 1_6:	Not reported

Click this hyperlink while viewing on your computer to access
-1 additional NY MANIFEST: record(s) in the EDR Site Report.

U176 **CON EDISON** **NJ MANIFEST** **S120670680**
NE **70 HIGHLAND BLVD** **N/A**
1/8-1/4 **BROOKLYN, NY 11207**
0.234 mi.
1235 ft. **Site 5 of 6 in cluster U**

Relative:
Higher

Actual:
98 ft.

NJ MANIFEST:

EPA Id:	NYP004770210
Mail Address:	IRVING PL 15TH FL NE
Mail City/State/Zip:	NEW YORK, NY 10003
Facility Phone:	Not reported
Emergency Phone:	Not reported
Contact:	THOMAS TEELING
Comments:	Not reported
SIC Code:	Not reported
County:	NY047
Municipal:	Not reported
Previous EPA Id:	Not reported
Gen Flag:	Not reported
Trans Flag:	Not reported
TSDF Flag:	Not reported
Name Change:	Not reported
Date Change:	Not reported

Manifest:

Manifest Number:	002619155GBF
EPA ID:	NYP004770210
Date Shipped:	4/17/2015
TSDF EPA ID:	NJD991291105
Transporter EPA ID:	NJD003812047
Transporter 2 EPA ID:	Not reported
Transporter 3 EPA ID:	Not reported
Transporter 4 EPA ID:	Not reported
Transporter 5 EPA ID:	Not reported
Transporter 6 EPA ID:	Not reported
Transporter 7 EPA ID:	Not reported
Transporter 8 EPA ID:	Not reported
Transporter 9 EPA ID:	Not reported
Transporter 10 EPA ID:	Not reported
Date Trans1 Transported Waste:	Not reported
Date Trans2 Transported Waste:	Not reported
Date Trans3 Transported Waste:	Not reported
Date Trans4 Transported Waste:	Not reported
Date Trans5 Transported Waste:	Not reported
Date Trans6 Transported Waste:	Not reported
Date Trans7 Transported Waste:	Not reported

CON EDISON (Continued) **S120670680**

Date Trans8 Transported Waste:	Not reported
Date Trans9 Transported Waste:	Not reported
Date Trans10 Transported Waste:	Not reported
Date TSDF Received Waste:	Not reported
TSDF EPA Facility Name:	Not reported
QTY Units:	Not reported
Transporter SEQ ID:	Not reported
Transporter-1 Date:	Not reported
Waste SEQ ID:	Not reported
Waste Type Code 2:	Not reported
Waste Type Code 3:	Not reported
Waste Type Code 4:	Not reported
Waste Type Code 5:	Not reported
Waste Type Code 6:	Not reported
Date Accepted:	Not reported
Manifest Discrepancy Type:	Not reported
Data Entry Number:	Not reported
Was Load Rejected:	NEW YORK, NY 10003
Reason Load Was Rejected:	Not reported

U177 **CON EDISON** **RCRA NonGen / NLR** **1019902148**
NE **70 HIGHLAND BLVD** **NYP004770210**
1/8-1/4 **BROOKLYN, NY 11207**
0.234 mi.
1235 ft. **Site 6 of 6 in cluster U**

Relative:
Higher

Actual:
98 ft.

RCRA NonGen / NLR:

Date form received by agency:	04/17/2015
Facility name:	CON EDISON
Facility address:	70 HIGHLAND BLVD BROOKLYN, NY 11207
EPA ID:	NYP004770210
Mailing address:	IRVING PL 15TH FL NE NEW YORK, NY 10003
Contact:	THOMAS TEELING
Contact address:	Not reported Not reported
Contact country:	Not reported
Contact telephone:	212-460-3770
Contact email:	Not reported
EPA Region:	02
Classification:	Non-Generator
Description:	Handler: Non-Generators do not presently generate hazardous waste

Handler Activities Summary:

U.S. importer of hazardous waste:	No
Mixed waste (haz. and radioactive):	No
Recycler of hazardous waste:	No
Transporter of hazardous waste:	No
Treater, storer or disposer of HW:	No
Underground injection activity:	No
On-site burner exemption:	No
Furnace exemption:	No
Used oil fuel burner:	No
Used oil processor:	No

CON EDISON (Continued) **1019902148**

User oil refiner: No
Used oil fuel marketer to burner: No
Used oil Specification marketer: No
Used oil transfer facility: No
Used oil transporter: No

Historical Generators:
Date form received by agency: 04/17/2015
Site name: CON EDISON
Classification: Small Quantity Generator

Violation Status: No violations found

AA178 **AMERICAN TRUCK REPAIRS** **NY UST** **U001841386**
NW **2020 EASTERN PARKWAY** **NY Spills** **N/A**
1/8-1/4 **BROOKLYN, NY 11207**
0.234 mi.
1236 ft. **Site 2 of 2 in cluster AA**

Relative:
Higher

Actual:
96 ft.

UST:
Id/Status: 2-600300 / Unregulated/Closed
Program Type: PBS
Region: STATE
DEC Region: 2
Expiration Date: N/A
UTM X: 592519.53857
UTM Y: 4503753.58417
Site Type: Retail Gasoline Sales

Affiliation Records:
Site Id: 22283
Affiliation Type: Facility Owner
Company Name: MAZALIKO INC.
Contact Type: Not reported
Contact Name: Not reported
Address1: 1143 E. 8TH ST.
Address2: Not reported
City: BROOKLYN
State: NY
Zip Code: 11230
Country Code: 001
Phone: (718) 338-8112
EMail: Not reported
Fax Number: Not reported
Modified By: TRANSLAT
Date Last Modified: 2004-03-04

Site Id: 22283
Affiliation Type: Mail Contact
Company Name: MAZALIKO INC.
Contact Type: Not reported
Contact Name: DAVID ISRAELI
Address1: 1143 EAST 8TH STREET
Address2: Not reported
City: BROOKLYN
State: NY
Zip Code: 11230
Country Code: 001
Phone: (718) 338-8112

AMERICAN TRUCK REPAIRS (Continued) **U001841386**

EMail: Not reported
Fax Number: Not reported
Modified By: TRANSLAT
Date Last Modified: 2004-03-04

Site Id: 22283
Affiliation Type: Facility Operator
Company Name: AMERICAN TRUCK REPAIRS
Contact Type: Not reported
Contact Name: AMERICAN TRUCK REPAIRS
Address1: Not reported
Address2: Not reported
City: Not reported
State: NN
Zip Code: Not reported
Country Code: 001
Phone: (718) 443-2323
EMail: Not reported
Fax Number: Not reported
Modified By: TRANSLAT
Date Last Modified: 2004-03-04

Site Id: 22283
Affiliation Type: Emergency Contact
Company Name: MAZALIKO INC.
Contact Type: Not reported
Contact Name: DAVID ISRAELI
Address1: Not reported
Address2: Not reported
City: Not reported
State: NN
Zip Code: Not reported
Country Code: 001
Phone: (646) 879-5527
EMail: Not reported
Fax Number: Not reported
Modified By: TRANSLAT
Date Last Modified: 2004-03-04

Tank Info:

Tank Number: 001
Tank ID: 42065
Tank Status: Closed - Removed
Material Name: Closed - Removed
Capacity Gallons: 550
Install Date: 08/01/1963
Date Tank Closed: 12/01/1999
Registered: True
Tank Location: Underground
Tank Type: Concrete
Material Code: 0009
Common Name of Substance: Gasoline

Tightness Test Method: ZZ
Date Test: 03/01/1990
Next Test Date: Not reported

AMERICAN TRUCK REPAIRS (Continued) **U001841386**

Pipe Model: Not reported
Modified By: TRANSLAT
Last Modified: 04/14/2017

Equipment Records:

C02 - Pipe Location - Underground/On-ground
G00 - Tank Secondary Containment - None
J02 - Dispenser - Suction Dispenser
A01 - Tank Internal Protection - Epoxy Liner
H00 - Tank Leak Detection - None
B01 - Tank External Protection - Painted/Asphalt Coating
F01 - Pipe External Protection - Painted/Asphalt Coating
D02 - Pipe Type - Galvanized Steel
I05 - Overfill - Vent Whistle

Tank Number: 002
Tank ID: 42066
Tank Status: Closed - Removed
Material Name: Closed - Removed
Capacity Gallons: 550
Install Date: 08/01/1963
Date Tank Closed: 12/01/1999
Registered: True
Tank Location: Underground
Tank Type: Concrete
Material Code: 0009
Common Name of Substance: Gasoline

Tightness Test Method: ZZ
Date Test: 03/01/1990
Next Test Date: Not reported
Pipe Model: Not reported
Modified By: TRANSLAT
Last Modified: 04/14/2017

Equipment Records:

A01 - Tank Internal Protection - Epoxy Liner
H00 - Tank Leak Detection - None
I05 - Overfill - Vent Whistle
C02 - Pipe Location - Underground/On-ground
G00 - Tank Secondary Containment - None
J02 - Dispenser - Suction Dispenser
B01 - Tank External Protection - Painted/Asphalt Coating
F01 - Pipe External Protection - Painted/Asphalt Coating
D02 - Pipe Type - Galvanized Steel

Tank Number: 003
Tank ID: 42067
Tank Status: Closed - Removed
Material Name: Closed - Removed
Capacity Gallons: 550
Install Date: 08/01/1963
Date Tank Closed: 12/01/1999
Registered: True
Tank Location: Underground
Tank Type: Concrete

AMERICAN TRUCK REPAIRS (Continued) **U001841386**

Material Code: 0009
Common Name of Substance: Gasoline

Tightness Test Method: ZZ
Date Test: 03/01/1990
Next Test Date: Not reported
Pipe Model: Not reported
Modified By: TRANSLAT
Last Modified: 04/14/2017

Equipment Records:

J02 - Dispenser - Suction Dispenser
I05 - Overfill - Vent Whistle
D02 - Pipe Type - Galvanized Steel
C02 - Pipe Location - Underground/On-ground
G00 - Tank Secondary Containment - None
A01 - Tank Internal Protection - Epoxy Liner
H00 - Tank Leak Detection - None
B01 - Tank External Protection - Painted/Asphalt Coating
F01 - Pipe External Protection - Painted/Asphalt Coating

Tank Number: 004
Tank ID: 42068
Tank Status: Closed - Removed
Material Name: Closed - Removed
Capacity Gallons: 550
Install Date: 08/01/1963
Date Tank Closed: 12/01/1999
Registered: True
Tank Location: Underground
Tank Type: Concrete
Material Code: 0009
Common Name of Substance: Gasoline

Tightness Test Method: ZZ
Date Test: 03/01/1990
Next Test Date: Not reported
Pipe Model: Not reported
Modified By: TRANSLAT
Last Modified: 04/14/2017

Equipment Records:

B01 - Tank External Protection - Painted/Asphalt Coating
F01 - Pipe External Protection - Painted/Asphalt Coating
C02 - Pipe Location - Underground/On-ground
G00 - Tank Secondary Containment - None
J02 - Dispenser - Suction Dispenser
A01 - Tank Internal Protection - Epoxy Liner
H00 - Tank Leak Detection - None
D02 - Pipe Type - Galvanized Steel
I05 - Overfill - Vent Whistle

Tank Number: 005
Tank ID: 42069
Tank Status: Closed - Removed
Material Name: Closed - Removed

AMERICAN TRUCK REPAIRS (Continued) **U001841386**

Capacity Gallons:	550
Install Date:	08/01/1963
Date Tank Closed:	12/01/1999
Registered:	True
Tank Location:	Underground
Tank Type:	Concrete
Material Code:	0009
Common Name of Substance:	Gasoline
Tightness Test Method:	ZZ
Date Test:	03/01/1990
Next Test Date:	Not reported
Pipe Model:	Not reported
Modified By:	TRANSLAT
Last Modified:	04/14/2017

Equipment Records:

A01 - Tank Internal Protection - Epoxy Liner
H00 - Tank Leak Detection - None
C02 - Pipe Location - Underground/On-ground
G00 - Tank Secondary Containment - None
J02 - Dispenser - Suction Dispenser
B01 - Tank External Protection - Painted/Asphalt Coating
F01 - Pipe External Protection - Painted/Asphalt Coating
D02 - Pipe Type - Galvanized Steel
I05 - Overfill - Vent Whistle

Tank Number:	006
Tank ID:	42070
Tank Status:	Closed - Removed
Material Name:	Closed - Removed
Capacity Gallons:	550
Install Date:	08/01/1963
Date Tank Closed:	12/01/1999
Registered:	True
Tank Location:	Underground
Tank Type:	Concrete
Material Code:	0009
Common Name of Substance:	Gasoline
Tightness Test Method:	ZZ
Date Test:	03/01/1990
Next Test Date:	Not reported
Pipe Model:	Not reported
Modified By:	TRANSLAT
Last Modified:	04/14/2017

Equipment Records:

C02 - Pipe Location - Underground/On-ground
G00 - Tank Secondary Containment - None
J02 - Dispenser - Suction Dispenser
I05 - Overfill - Vent Whistle
A01 - Tank Internal Protection - Epoxy Liner
H00 - Tank Leak Detection - None
D02 - Pipe Type - Galvanized Steel
B01 - Tank External Protection - Painted/Asphalt Coating
F01 - Pipe External Protection - Painted/Asphalt Coating

AMERICAN TRUCK REPAIRS (Continued) **U001841386**

Tank Number:	007
Tank ID:	42071
Tank Status:	Closed - Removed
Material Name:	Closed - Removed
Capacity Gallons:	550
Install Date:	08/01/1963
Date Tank Closed:	12/01/1999
Registered:	True
Tank Location:	Underground
Tank Type:	Concrete
Material Code:	0009
Common Name of Substance:	Gasoline
Tightness Test Method:	ZZ
Date Test:	03/01/1990
Next Test Date:	Not reported
Pipe Model:	Not reported
Modified By:	TRANSLAT
Last Modified:	04/14/2017

Equipment Records:

D02 - Pipe Type - Galvanized Steel
I05 - Overfill - Vent Whistle
B01 - Tank External Protection - Painted/Asphalt Coating
F01 - Pipe External Protection - Painted/Asphalt Coating
C02 - Pipe Location - Underground/On-ground
G00 - Tank Secondary Containment - None
J02 - Dispenser - Suction Dispenser
A01 - Tank Internal Protection - Epoxy Liner
H00 - Tank Leak Detection - None

Tank Number:	008
Tank ID:	42072
Tank Status:	Closed - Removed
Material Name:	Closed - Removed
Capacity Gallons:	550
Install Date:	08/01/1963
Date Tank Closed:	12/01/1999
Registered:	True
Tank Location:	Underground
Tank Type:	Concrete
Material Code:	0009
Common Name of Substance:	Gasoline
Tightness Test Method:	ZZ
Date Test:	03/01/1990
Next Test Date:	Not reported
Pipe Model:	Not reported
Modified By:	TRANSLAT
Last Modified:	04/14/2017

Equipment Records:

I05 - Overfill - Vent Whistle
H00 - Tank Leak Detection - None
A01 - Tank Internal Protection - Epoxy Liner
G00 - Tank Secondary Containment - None
J02 - Dispenser - Suction Dispenser

AMERICAN TRUCK REPAIRS (Continued) **U001841386**

C02 - Pipe Location - Underground/On-ground
F01 - Pipe External Protection - Painted/Asphalt Coating
B01 - Tank External Protection - Painted/Asphalt Coating
D02 - Pipe Type - Galvanized Steel

SPILLS:

Facility ID:	0206799
Facility Type:	ER
Spill Number:	0206799
DER Facility ID:	216093
Site ID:	265198
DEC Region:	2
Closed Date:	2002-10-04
Spill Cause:	Human Error
Spill Class:	C3
SWIS:	2401
Spill Date:	2002-10-01
Investigator:	TJDEMEO
Referred To:	Not reported
Reported to Dept:	2002-10-01
CID:	204
Water Affected:	Not reported
Spill Source:	Gasoline Station or other PBS Facility
Spill Notifier:	Responsible Party
Cleanup Ceased:	Not reported
Cleanup Meets Std:	False
Last Inspection:	Not reported
Recommended Penalty:	False
UST Trust:	False
Remediation Phase:	0
Date Entered In Computer:	2002-10-01
Spill Record Last Update:	2002-11-25
Spiller Name:	RUSS MAGLIO
Spiller Company:	2020 EASTERN PARKWAY
Spiller Address:	2020 EASTERN PARKWAY
Spiller Company:	001
Contact Name:	RUSS MAGLIO
DEC Memo:	"Prior to Sept, 2004 data translation this spill Lead_DEC Field was DEMEO 10/4/02 TJD Site inspected 10/3. Location is a former gas station now operated as a truck repair garage. Current business on site is A & N Brake and Clutch (owner:Alon Yemini 718-443-2323) which has been operating on site for one month. Several minor petroleum spills were noted both inside and ouside of building, owner immediately dispatched employees to clean up spills on concrete/aphalt using absorbents. Clean-up completed while inpection was conducted. Buried waste oil tank of unknown capacity was identified on site, owner was unable to produce a PBS registation for this tank and was directed to empty tank and obtain registration from DEC. Database search revealed a total of (8) gasoline UST's exist on site an are of unknown status. PBS records (2-600300) indicate registration expired 8/29/96. Last tank tests were performed in 1990 on these tanks. Surface spill closed. Out of compliance tanks referred to PBS for follow-up. FAX 443-2422."
Remarks:	"OLD GAS STATION - NOW DOING REPAIRS - POSSIBLY DUMPING USED OIL ETC *****NRC # 624474****** CALLER WANTED TO BE ANNOYMOUS NAME-HAYDEE IRIZARRI PHONE 718-9190566"

AMERICAN TRUCK REPAIRS (Continued) **U001841386**

All Materials:

Site ID:	265198
Operable Unit ID:	858563
Operable Unit:	01
Material ID:	517394
Material Code:	0064A
Material Name:	unknown material
Case No.:	Not reported
Material FA:	Other
Quantity:	.00
Units:	G
Recovered:	.00
Oxygenate:	Not reported

AB179 **CON EDISON** **NY E DESIGNATION S117318274**
East **50 PITKINS AVE & 76 W PENNSYLVANIA AV** **NY MANIFEST N/A**
1/8-1/4 **BROOKLYN, NY 11201**
0.235 mi.
1243 ft. **Site 2 of 3 in cluster AB**

Relative: **Lower**
Actual: **58 ft.**

E DESIGNATION:

Tax Lot(s):	22
Tax Block:	3669
Borough Code:	BK
E-No:	E-366
Effective Date:	4/20/2016
Satisfaction Date:	Not reported
Ceqr Number:	15DCP102K
Ulurp Number:	160035ZMK, 160050ZRK
Zoning Map No:	17c, 17d
Description:	Air Quality - HVAC fuel limited to natural gas
Lot Remediation Date:	Not reported
Description:	Hazardous Materials* Phase I and Phase II Testing Protocol
Lot Remediation Date:	Not reported
Description:	Window Wall Attenuation & Alternate Ventilation
Lot Remediation Date:	Not reported

NY MANIFEST:

Country:	USA
EPA ID:	NYP004657870
Facility Status:	Not reported
Location Address 1:	50 PITKINS AVE & 76 W PENNSYLVANIA AV
Code:	BP
Location Address 2:	MH23770
Total Tanks:	Not reported
Location City:	BROOKLYN
Location State:	NY
Location Zip:	11201
Location Zip 4:	Not reported

NY MANIFEST:

EPAID:	NYP004657870
Mailing Name:	CON EDISON

CON EDISON (Continued) **S117318274**

Mailing Contact:	CON EDISON
Mailing Address 1:	4 IRVING PL
Mailing Address 2:	15TH FL
Mailing City:	NEW YORK
Mailing State:	NY
Mailing Zip:	10003
Mailing Zip 4:	Not reported
Mailing Country:	USA
Mailing Phone:	Not reported

NY MANIFEST:

Document ID:	Not reported
Manifest Status:	Not reported
seq:	Not reported
Year:	2014
Trans1 State ID:	NJ0000027193
Trans2 State ID:	Not reported
Generator Ship Date:	09/15/2014
Trans1 Recv Date:	09/15/2014
Trans2 Recv Date:	Not reported
TSD Site Recv Date:	09/19/2014
Part A Recv Date:	Not reported
Part B Recv Date:	Not reported
Generator EPA ID:	NYP004657870
Trans1 EPA ID:	Not reported
Trans2 EPA ID:	Not reported
TSDF ID 1:	NJD002200046
TSDF ID 2:	Not reported
Manifest Tracking Number:	013255851JJK
Import Indicator:	N
Export Indicator:	N
Discr Quantity Indicator:	N
Discr Type Indicator:	N
Discr Residue Indicator:	N
Discr Partial Reject Indicator:	N
Discr Full Reject Indicator:	N
Manifest Ref Number:	Not reported
Alt Facility RCRA ID:	Not reported
Alt Facility Sign Date:	Not reported
MGMT Method Type Code:	H110
Waste Code:	Not reported
Waste Code:	Not reported
Waste Code:	Not reported
Waste Code:	Not reported
Waste Code:	Not reported
Waste Code:	Not reported
Quantity:	150
Units:	G - Gallons (liquids only)* (8.3 pounds)
Number of Containers:	1
Container Type:	TT - Cargo tank, tank trucks
Handling Method:	T Chemical, physical, or biological treatment.
Specific Gravity:	1
Waste Code:	D008
Waste Code 1_2:	Not reported
Waste Code 1_3:	Not reported
Waste Code 1_4:	Not reported
Waste Code 1_5:	Not reported

CON EDISON (Continued) **S117318274**

Waste Code 1_6: Not reported

Click this hyperlink while viewing on your computer to access
-1 additional NY MANIFEST: record(s) in the EDR Site Report.

V180 **NYC BD OF ED - PUBLIC SCHOOL 897 BKLYN** **RCRA NonGen / NLR** **1004759513**
SSE **275 LIBERTY AVE** **FINDS** **NYR000011957**
1/8-1/4 **BROOKLYN, NY 11207** **ECHO**
0.238 mi. **NY MANIFEST**
1256 ft. **Site 4 of 4 in cluster V**

Relative:
Lower

Actual:
54 ft.

RCRA NonGen / NLR:

Date form received by agency:	01/01/2007
Facility name:	NYC BD OF ED - PUBLIC SCHOOL 897 BKLYN
Facility address:	275 LIBERTY AVE BROOKLYN, NY 11207
EPA ID:	NYR000011957
Mailing address:	LIBERTY AVE BROOKLYN, NY 11207
Contact:	ROBERT GUASTA
Contact address:	LIBERTY AVE BROOKLYN, NY 11207
Contact country:	US
Contact telephone:	718-349-5590
Contact email:	Not reported
EPA Region:	02
Classification:	Non-Generator
Description:	Handler: Non-Generators do not presently generate hazardous waste

Owner/Operator Summary:

Owner/operator name:	NYC BOARD OF EDUCATION
Owner/operator address:	28-11 QUEENS PLZ N LONG ISLAND CITY, NY 11101
Owner/operator country:	US
Owner/operator telephone:	718-349-5600
Owner/operator email:	Not reported
Owner/operator fax:	Not reported
Owner/operator extension:	Not reported
Legal status:	Municipal
Owner/Operator Type:	Owner
Owner/Op start date:	Not reported
Owner/Op end date:	Not reported

Owner/operator name:	NYC BOARD OF EDUCATION
Owner/operator address:	28-11 QUEENS PLZ N LONG ISLAND CITY, NY 11101
Owner/operator country:	US
Owner/operator telephone:	718-349-5600
Owner/operator email:	Not reported
Owner/operator fax:	Not reported
Owner/operator extension:	Not reported
Legal status:	Municipal
Owner/Operator Type:	Operator
Owner/Op start date:	Not reported
Owner/Op end date:	Not reported

NYC BD OF ED - PUBLIC SCHOOL 897 BKLYN (Continued) **1004759513**

Handler Activities Summary:
- U.S. importer of hazardous waste: No
- Mixed waste (haz. and radioactive): No
- Recycler of hazardous waste: No
- Transporter of hazardous waste: No
- Treater, storer or disposer of HW: No
- Underground injection activity: No
- On-site burner exemption: No
- Furnace exemption: No
- Used oil fuel burner: No
- Used oil processor: No
- User oil refiner: No
- Used oil fuel marketer to burner: No
- Used oil Specification marketer: No
- Used oil transfer facility: No
- Used oil transporter: No

Historical Generators:
- Date form received by agency: 01/01/2006
- Site name: NYC BD OF ED - PUBLIC SCHOOL 897 BKLYN
- Classification: Not a generator, verified

- Date form received by agency: 08/22/1995
- Site name: NYC BD OF ED - PUBLIC SCHOOL 897 BKLYN
- Classification: Conditionally Exempt Small Quantity Generator

. Waste code: D000
. Waste name: Not Defined

. Waste code: D008
. Waste name: LEAD

Violation Status: No violations found

FINDS:

Registry ID: 110004517693

Environmental Interest/Information System

RCRAInfo is a national information system that supports the Resource Conservation and Recovery Act (RCRA) program through the tracking of events and activities related to facilities that generate, transport, and treat, store, or dispose of hazardous waste. RCRAInfo allows RCRA program staff to track the notification, permit, compliance, and corrective action activities required under RCRA.

Click this hyperlink while viewing on your computer to access additional FINDS: detail in the EDR Site Report.

ECHO:
- Envid: 1004759513
- Registry ID: 110004517693
- DFR URL: http://echo.epa.gov/detailed-facility-report?fid=110004517693

NYC BD OF ED - PUBLIC SCHOOL 897 BKLYN (Continued) **1004759513**

NY MANIFEST:

Country:	USA
EPA ID:	NYR000011957
Facility Status:	Not reported
Location Address 1:	275 LIBERTY AVENUE
Code:	BP
Location Address 2:	Not reported
Total Tanks:	Not reported
Location City:	BROOKLYN
Location State:	NY
Location Zip:	11207
Location Zip 4:	Not reported

NY MANIFEST:

EPAID:	NYR000011957
Mailing Name:	NYC BOARD OF EDUCATION
Mailing Contact:	JACK BRUCCULERI
Mailing Address 1:	28-11 QUEENS PLAZA NORTH
Mailing Address 2:	Not reported
Mailing City:	LONG ISLAND CITY
Mailing State:	NY
Mailing Zip:	11101
Mailing Zip 4:	Not reported
Mailing Country:	USA
Mailing Phone:	7183916094

NY MANIFEST:

Document ID:	NJA2182274
Manifest Status:	K
seq:	Not reported
Year:	1995
Trans1 State ID:	50082
Trans2 State ID:	S6993
Generator Ship Date:	08/22/1995
Trans1 Recv Date:	08/22/1995
Trans2 Recv Date:	10/26/1995
TSD Site Recv Date:	10/27/1995
Part A Recv Date:	/ /
Part B Recv Date:	11/07/1995
Generator EPA ID:	NYR000011957
Trans1 EPA ID:	NY0000551218
Trans2 EPA ID:	NJD980772768
TSDF ID 1:	NJD991291105
TSDF ID 2:	Not reported
Manifest Tracking Number:	Not reported
Import Indicator:	Not reported
Export Indicator:	Not reported
Discr Quantity Indicator:	Not reported
Discr Type Indicator:	Not reported
Discr Residue Indicator:	Not reported
Discr Partial Reject Indicator:	Not reported
Discr Full Reject Indicator:	Not reported
Manifest Ref Number:	Not reported
Alt Facility RCRA ID:	Not reported
Alt Facility Sign Date:	Not reported
MGMT Method Type Code:	Not reported
Waste Code:	D008 - LEAD 5.0 MG/L TCLP

NYC BD OF ED - PUBLIC SCHOOL 897 BKLYN (Continued) **1004759513**

Waste Code:	Not reported
Waste Code:	Not reported
Waste Code:	Not reported
Waste Code:	Not reported
Waste Code:	Not reported
Quantity:	00150
Units:	P - Pounds
Number of Containers:	001
Container Type:	DM - Metal drums, barrels
Handling Method:	L Landfill.
Specific Gravity:	100

Click this hyperlink while viewing on your computer to access
-1 additional NY MANIFEST: record(s) in the EDR Site Report.

181
West
1/8-1/4
0.238 mi.
1257 ft.

MILTON UNGER
2234 FULTON STREET
BROOKLYN, NY 11213

NY UST **U004047600**
NY AST **N/A**

Relative:
Higher

Actual:
89 ft.

UST:

Id/Status:	2-607309 / Unregulated/Closed
Program Type:	PBS
Region:	STATE
DEC Region:	2
Expiration Date:	N/A
UTM X:	592334.94469
UTM Y:	4503590.65882
Site Type:	Other

Affiliation Records:

Site Id:	29162
Affiliation Type:	Facility Owner
Company Name:	MILTON UNGER
Contact Type:	Not reported
Contact Name:	Not reported
Address1:	779 EAST NEW YORK AVENUE
Address2:	Not reported
City:	BROOKLYN
State:	NY
Zip Code:	11213
Country Code:	001
Phone:	(718) 771-1270
EMail:	Not reported
Fax Number:	Not reported
Modified By:	NRLOMBAR
Date Last Modified:	2009-11-12

Site Id:	29162
Affiliation Type:	Mail Contact
Company Name:	BAY REFRIGARATION
Contact Type:	Not reported
Contact Name:	MILTON UNGER
Address1:	779 EAST NEW YORK AVENUE
Address2:	Not reported
City:	BROOKLYN

MILTON UNGER (Continued) **U004047600**

State: NY
Zip Code: 11213
Country Code: 001
Phone: (718) 771-1270
EMail: Not reported
Fax Number: Not reported
Modified By: TRANSLAT
Date Last Modified: 2004-03-04

Site Id: 29162
Affiliation Type: Facility Operator
Company Name: MILTON UNGER
Contact Type: Not reported
Contact Name: MILTON UNGER
Address1: Not reported
Address2: Not reported
City: Not reported
State: NN
Zip Code: Not reported
Country Code: 001
Phone: (718) 771-1270
EMail: Not reported
Fax Number: Not reported
Modified By: TRANSLAT
Date Last Modified: 2004-03-04

Site Id: 29162
Affiliation Type: Emergency Contact
Company Name: MILTON UNGER
Contact Type: Not reported
Contact Name: ABE KLEIN
Address1: Not reported
Address2: Not reported
City: Not reported
State: NN
Zip Code: Not reported
Country Code: 001
Phone: (917) 553-8363
EMail: Not reported
Fax Number: Not reported
Modified By: TRANSLAT
Date Last Modified: 2004-03-04

Tank Info:

Tank Number: 01
Tank ID: 62718
Tank Status: Closed - Removed
Material Name: Closed - Removed
Capacity Gallons: 1000
Install Date: Not reported
Date Tank Closed: 12/01/2001
Registered: True
Tank Location: Underground
Tank Type: Steel/carbon steel
Material Code: 0008
Common Name of Substance: Diesel

MILTON UNGER (Continued) **U004047600**

Tightness Test Method: NN
Date Test: Not reported
Next Test Date: Not reported
Pipe Model: Not reported
Modified By: TRANSLAT
Last Modified: 04/14/2017

Equipment Records:

C02 - Pipe Location - Underground/On-ground
G00 - Tank Secondary Containment - None
J00 - Dispenser - None
B00 - Tank External Protection - None
D02 - Pipe Type - Galvanized Steel
F00 - Pipe External Protection - None
I00 - Overfill - None
H00 - Tank Leak Detection - None
A00 - Tank Internal Protection - None

AST:
Region: STATE
DEC Region: 2
Site Status: Unregulated/Closed
Facility Id: 2-607309
Program Type: PBS
UTM X: 592334.94469
UTM Y: 4503590.65882
Expiration Date: N/A
Site Type: Other

Affiliation Records:
Site Id: 29162
Affiliation Type: Facility Owner
Company Name: MILTON UNGER
Contact Type: Not reported
Contact Name: Not reported
Address1: 779 EAST NEW YORK AVENUE
Address2: Not reported
City: BROOKLYN
State: NY
Zip Code: 11213
Country Code: 001
Phone: (718) 771-1270
EMail: Not reported
Fax Number: Not reported
Modified By: NRLOMBAR
Date Last Modified: 2009-11-12

Site Id: 29162
Affiliation Type: Mail Contact
Company Name: BAY REFRIGARATION
Contact Type: Not reported
Contact Name: MILTON UNGER
Address1: 779 EAST NEW YORK AVENUE
Address2: Not reported
City: BROOKLYN
State: NY
Zip Code: 11213
Country Code: 001

MILTON UNGER (Continued) **U004047600**

Phone:	(718) 771-1270
EMail:	Not reported
Fax Number:	Not reported
Modified By:	TRANSLAT
Date Last Modified:	2004-03-04

Site Id:	29162
Affiliation Type:	Facility Operator
Company Name:	MILTON UNGER
Contact Type:	Not reported
Contact Name:	MILTON UNGER
Address1:	Not reported
Address2:	Not reported
City:	Not reported
State:	NN
Zip Code:	Not reported
Country Code:	001
Phone:	(718) 771-1270
EMail:	Not reported
Fax Number:	Not reported
Modified By:	TRANSLAT
Date Last Modified:	2004-03-04

Site Id:	29162
Affiliation Type:	Emergency Contact
Company Name:	MILTON UNGER
Contact Type:	Not reported
Contact Name:	ABE KLEIN
Address1:	Not reported
Address2:	Not reported
City:	Not reported
State:	NN
Zip Code:	Not reported
Country Code:	001
Phone:	(917) 553-8363
EMail:	Not reported
Fax Number:	Not reported
Modified By:	TRANSLAT
Date Last Modified:	2004-03-04

Tank Info:

Tank Number:	02
Tank Id:	62719
Material Code:	0001
Common Name of Substance:	#2 Fuel Oil (On-Site Consumption)

Equipment Records:

C01 - Pipe Location - Aboveground
I04 - Overfill - Product Level Gauge (A/G)
J00 - Dispenser - None
F00 - Pipe External Protection - None
G03 - Tank Secondary Containment - Vault (w/o access)
H00 - Tank Leak Detection - None
B05 - Tank External Protection - Jacketed
A00 - Tank Internal Protection - None

MILTON UNGER (Continued) **U004047600**

D01 - Pipe Type - Steel/Carbon Steel/Iron

Tank Location:	1
Tank Type:	Steel/Carbon Steel/Iron
Tank Status:	Closed - In Place
Pipe Model:	Not reported
Install Date:	Not reported
Capacity Gallons:	550
Tightness Test Method:	NN
Date Test:	Not reported
Next Test Date:	Not reported
Date Tank Closed:	12/01/2001
Register:	True
Modified By:	TRANSLAT
Last Modified:	04/14/2017
Material Name:	#2 fuel oil (on-site consumption)

AB182 **GASETERIA PENN & FULTON** **NY UST** **U001833044**
East **38 PENNSYLVANIA AVE** **N/A**
1/8-1/4 **BROOKLYN, NY 11207**
0.240 mi.
1267 ft. **Site 3 of 3 in cluster AB**

Relative:
Lower

Actual:
58 ft.

UST:

Id/Status:	2-191396 / Unregulated/Closed
Program Type:	PBS
Region:	STATE
DEC Region:	2
Expiration Date:	N/A
UTM X:	593206.84228
UTM Y:	4503446.63417
Site Type:	Retail Gasoline Sales

Affiliation Records:

Site Id:	5963
Affiliation Type:	Facility Owner
Company Name:	ALBERT & PHILLIPS GOULD
Contact Type:	Not reported
Contact Name:	Not reported
Address1:	14 SHADY BROOK ROAD
Address2:	Not reported
City:	KINGS POINT
State:	NY
Zip Code:	11024
Country Code:	001
Phone:	(718) 354-0083
EMail:	Not reported
Fax Number:	Not reported
Modified By:	TRANSLAT
Date Last Modified:	2004-03-04

Site Id:	5963
Affiliation Type:	Mail Contact
Company Name:	GASETERIA OIL CORPORATION
Contact Type:	V.P.
Contact Name:	ROBERTO PORCELLI
Address1:	364 MASPETH AVENUE
Address2:	Not reported
City:	BROOKLYN

GASETERIA PENN & FULTON (Continued) **U001833044**

State: NY
Zip Code: 11211
Country Code: 001
Phone: (718) 782-4200
EMail: ROBERTOPORCELLI@GASETERIA.COM
Fax Number: Not reported
Modified By: bkfalvey
Date Last Modified: 2008-10-27

Site Id: 5963
Affiliation Type: Facility Operator
Company Name: GASETERIA PENN & FULTON
Contact Type: Not reported
Contact Name: GASOLINE OIL CORPORATION
Address1: Not reported
Address2: Not reported
City: Not reported
State: NN
Zip Code: Not reported
Country Code: 001
Phone: (718) 782-4200
EMail: Not reported
Fax Number: Not reported
Modified By: TRANSLAT
Date Last Modified: 2004-03-04

Site Id: 5963
Affiliation Type: Emergency Contact
Company Name: ALBERT & PHILLIPS GOULD
Contact Type: Not reported
Contact Name: ROBERTO PORCELLI
Address1: Not reported
Address2: Not reported
City: Not reported
State: NN
Zip Code: Not reported
Country Code: 001
Phone: (718) 782-4200
EMail: Not reported
Fax Number: Not reported
Modified By: TRANSLAT
Date Last Modified: 2004-03-04

Tank Info:

Tank Number: 001
Tank ID: 7493
Tank Status: Closed - Removed
Material Name: Closed - Removed
Capacity Gallons: 4000
Install Date: 03/01/1984
Date Tank Closed: 08/01/2002
Registered: True
Tank Location: Underground
Tank Type: Steel/carbon steel
Material Code: 0008
Common Name of Substance: Diesel

GASETERIA PENN & FULTON (Continued) **U001833044**

Tightness Test Method: 21
Date Test: 06/01/2000
Next Test Date: Not reported
Pipe Model: Not reported
Modified By: TRANSLAT
Last Modified: 04/14/2017

Equipment Records:

F08 - Pipe External Protection - Retrofitted Impressed Current
J02 - Dispenser - Suction Dispenser
C02 - Pipe Location - Underground/On-ground
K01 - Spill Prevention - Catch Basin
D02 - Pipe Type - Galvanized Steel
G99 - Tank Secondary Containment - Other
I03 - Overfill - Automatic Shut-Off
A00 - Tank Internal Protection - None
B01 - Tank External Protection - Painted/Asphalt Coating
H99 - Tank Leak Detection - Other
B08 - Tank External Protection - Retrofitted Impressed Current

Tank Number: 002
Tank ID: 7494
Tank Status: Closed - Removed
Material Name: Closed - Removed
Capacity Gallons: 4000
Install Date: 03/01/1984
Date Tank Closed: 08/01/2002
Registered: True
Tank Location: Underground
Tank Type: Steel/carbon steel
Material Code: 0009
Common Name of Substance: Gasoline

Tightness Test Method: 21
Date Test: 06/01/2000
Next Test Date: Not reported
Pipe Model: Not reported
Modified By: TRANSLAT
Last Modified: 04/14/2017

Equipment Records:

B08 - Tank External Protection - Retrofitted Impressed Current
F08 - Pipe External Protection - Retrofitted Impressed Current
K01 - Spill Prevention - Catch Basin
C02 - Pipe Location - Underground/On-ground
J02 - Dispenser - Suction Dispenser
D02 - Pipe Type - Galvanized Steel
A00 - Tank Internal Protection - None
B01 - Tank External Protection - Painted/Asphalt Coating
G99 - Tank Secondary Containment - Other
I03 - Overfill - Automatic Shut-Off
H99 - Tank Leak Detection - Other

Tank Number: 003
Tank ID: 7495
Tank Status: Closed - Removed

GASETERIA PENN & FULTON (Continued) **U001833044**

Material Name:	Closed - Removed
Capacity Gallons:	4000
Install Date:	03/01/1984
Date Tank Closed:	08/01/2002
Registered:	True
Tank Location:	Underground
Tank Type:	Steel/carbon steel
Material Code:	0009
Common Name of Substance:	Gasoline
Tightness Test Method:	21
Date Test:	06/01/2000
Next Test Date:	Not reported
Pipe Model:	Not reported
Modified By:	TRANSLAT
Last Modified:	04/14/2017

Equipment Records:

K01 - Spill Prevention - Catch Basin
B08 - Tank External Protection - Retrofitted Impressed Current
F08 - Pipe External Protection - Retrofitted Impressed Current
H99 - Tank Leak Detection - Other
C02 - Pipe Location - Underground/On-ground
J02 - Dispenser - Suction Dispenser
D02 - Pipe Type - Galvanized Steel
A00 - Tank Internal Protection - None
B01 - Tank External Protection - Painted/Asphalt Coating
G99 - Tank Secondary Containment - Other
I03 - Overfill - Automatic Shut-Off

---

183 **OUR LADY OF LORETO CHURCH** **NY UST** **U000402330**
WSW **124 SACKMAN ST** **NY Spills** **N/A**
1/8-1/4 **BROOKLYN, NY 11233** **NY MANIFEST**
0.241 mi.
1271 ft.

Relative:
Lower

Actual:
70 ft.

UST:

Id/Status:	2-237973 / Unregulated/Closed
Program Type:	PBS
Region:	STATE
DEC Region:	2
Expiration Date:	N/A
UTM X:	592442.38818
UTM Y:	4503262.69945
Site Type:	Religious Building (Church, Synagogue, Mosque, Temple, etc.)

Affiliation Records:

Site Id:	8893
Affiliation Type:	Facility Owner
Company Name:	OUR LADY OF LORETO CHURCH
Contact Type:	MGR
Contact Name:	WILLIAM BURKE
Address1:	124 SACKMAN ST
Address2:	Not reported
City:	BROOKLYN
State:	NY
Zip Code:	11233
Country Code:	001
Phone:	(718) 385-3740

OUR LADY OF LORETO CHURCH (Continued) **U000402330**

EMail: Not reported
Fax Number: Not reported
Modified By: MSBAPTIS
Date Last Modified: 2011-07-18

Site Id: 8893
Affiliation Type: Mail Contact
Company Name: OUR LADY OF LORETO CHURCH
Contact Type: Not reported
Contact Name: Not reported
Address1: 124 SACKMAN STREET
Address2: Not reported
City: BROOKLYN
State: NY
Zip Code: 11233
Country Code: 001
Phone: (718) 385-3740
EMail: Not reported
Fax Number: Not reported
Modified By: NRLOMBAR
Date Last Modified: 2011-01-06

Site Id: 8893
Affiliation Type: Facility Operator
Company Name: OUR LADY OF LORETO CHURCH
Contact Type: Not reported
Contact Name: OUR LADY OF LORETO CHURCH
Address1: Not reported
Address2: Not reported
City: Not reported
State: NN
Zip Code: Not reported
Country Code: 001
Phone: (718) 385-3740
EMail: Not reported
Fax Number: Not reported
Modified By: TRANSLAT
Date Last Modified: 2004-03-04

Site Id: 8893
Affiliation Type: Emergency Contact
Company Name: OUR LADY OF LORETO CHURCH
Contact Type: Not reported
Contact Name: DIOCESE OF BROOKLYN
Address1: Not reported
Address2: Not reported
City: Not reported
State: NN
Zip Code: Not reported
Country Code: 001
Phone: (718) 628-5500
EMail: Not reported
Fax Number: Not reported
Modified By: TRANSLAT
Date Last Modified: 2004-03-04

OUR LADY OF LORETO CHURCH (Continued) **U000402330**

Tank Info:

Tank Number:	001
Tank ID:	17345
Tank Status:	Closed - Removed
Material Name:	Closed - Removed
Capacity Gallons:	4800
Install Date:	Not reported
Date Tank Closed:	07/11/2011
Registered:	True
Tank Location:	Underground
Tank Type:	Steel/carbon steel
Material Code:	0001
Common Name of Substance:	#2 Fuel Oil (On-Site Consumption)
Tightness Test Method:	00
Date Test:	Not reported
Next Test Date:	Not reported
Pipe Model:	Not reported
Modified By:	MSBAPTIS
Last Modified:	04/14/2017

Equipment Records:

G00 - Tank Secondary Containment - None
J02 - Dispenser - Suction Dispenser
B00 - Tank External Protection - None
C00 - Pipe Location - No Piping
F00 - Pipe External Protection - None
H00 - Tank Leak Detection - None
I00 - Overfill - None
L09 - Piping Leak Detection - Exempt Suction Piping
A00 - Tank Internal Protection - None
D01 - Pipe Type - Steel/Carbon Steel/Iron

SPILLS:

Facility ID:	1010406
Facility Type:	ER
Spill Number:	1010406
DER Facility ID:	8881
Site ID:	444009
DEC Region:	2
Closed Date:	2011-09-14
Spill Cause:	Equipment Failure
Spill Class:	Not reported
SWIS:	2401
Spill Date:	2011-01-05
Investigator:	HRAHMED
Referred To:	Not reported
Reported to Dept:	2011-01-05
CID:	Not reported
Water Affected:	Not reported
Spill Source:	Institutional, Educational, Gov., Other
Spill Notifier:	Other
Cleanup Ceased:	Not reported
Cleanup Meets Std:	False
Last Inspection:	Not reported
Recommended Penalty:	False

OUR LADY OF LORETO CHURCH (Continued) **U000402330**

UST Trust:	False
Remediation Phase:	0
Date Entered In Computer:	2011-01-05
Spill Record Last Update:	2011-11-07
Spiller Name:	MOHAMMED AHMED
Spiller Company:	OUR LADY OF LORETO CHURCH
Spiller Address:	124 SACKMAN ST
Spiller Company:	999
Contact Name:	MOHAMMED AHMED
DEC Memo:	"1/6/11-Vought-Primary off hours responder. Vought called FLS (Mohammed Ahmed 212-675-3225) and left message to return call to DEC Vought. As per PBS #2-237973 tank has 5000-gallon #2 fuel oil UST and site is owned by: Our Lady Of Loreto Church 124 Sackman Street Brooklyn, NY 11233 Ph: (718)387-3740 Vought spoke to RSE and spill assigned to DEC Ahmed as secondary off-hours responder. Vought to send out CSL with possible additional requirements upon callback from FLS Ahmed. Vought received callback from and spoke to FLS Ahmed who noted that he was hired by property developer (Reese & Sons) and that the property was to be developed for affordable housing units. They were onsite to remove an abandoned 4,800-gallon fuel oil UST (See PBS #2-237973) and noted contaminated soil around and below the tank. Vought noted that DEC Ahmed was the project manager and that CSL would be drafted by Vought and signed by Ahmed. Vought drafted CSL with one month due date and the following requirements: 1)delineation of soil and groundwater (if applicable) contamination 2)collection of endpoint samples 3)strong recommendation for installation of SSDS and VB 4)Updating PBS Registration 2-237973 to reflect current closed status of UST (as per DEC Falvey this was required, PBS registration also expired as of 7/20/92). 5)cc to FLS Ahmed 6)advisement that site should not be developed until RAP approved by DEC. Vought sent letter with above requirements to address provided by FLS Ahmed: Our Lady of Loreto Catholic Church c/o Progress of Peoples Development Corporation 191 Joralemon Street Brooklyn, NY 11201 Attention: Claire Hilger 11/7/11-Fu-Intern Fu completed summary of reports: SUMMARY UST CLOSURE REPORT & REMEDIAL ACTION PLAN (Fleming Lee Shue)- 08/17/11. On Jan 05 2011, at request of L Riso & Sons, Fleming-Lee Shue performed an UST field investigation in order to remove the tank but end in finding approximately 30 by 30 feet in size and extending approximately 16-37 feet below grade petroleum-impacted area. Then a spill was reported. Between June and July 2011, the UST removal activities was observed, including the removal of the decommissioning material, consisting of cement slurry, and the removal of the tank and associated piping. A 3 section was required to remain in the excavation due to structural and shoring concerns. Excavation and removal of 1249 tons of petroleum-impacted soil (to depth approximately 32ft-bgs) were conducted. On July 8 2011, 8 soil samples were collected per NYSDEC s request. 3 VOCs, Ethylbenzene, Xylene, and Isopropylbenzene, were detected above standard at EP-BE; Ethylbenzene was detected above SCO at EP-BW. One MW will be installed at the site. After installation, the MW will be sampled. If the gw is not found to be contaminated, Closure Report will be submitted; if the gw is contaminated, two additional MWs will be installed downgradient. SUMMARY SPILL CLOSURE REPORT (Tenen Environmental)-Sept 2011. Based on the removal of all structurally-accessible soil, documentation that gw has not been impacted, the incorporation of vapor barrier and SSDS and composite cover system over the area of UST, Tenen requests that this spill be

OUR LADY OF LORETO CHURCH (Continued) **U000402330**

closed. The subsurface investigation dated January 2011 consisted of: 1)Excavation of the soil in the area of the UST, visual and olfactory observations, and PID measurements of organic vapors; and 2) Installation of five (5) soil borings adjacent to the UST and sampling and analysis of soil. The results of the investigation, which are detailed in FLS letter dated January 20, 2011, identify a petroleum-impacted area approximately 30 by 30 feet in size and extending to approximately 16 to 37 feet bgs. Based on the results of the January 2011 subsurface investigation, FLS prepared a January 21, 2011 Remedial Action Work Plan (RAWP). The RAWP described the following remedial actions: installation of sheeting and shoring, excavation of non-impacted soil, tank removal, excavation and disposal of petroleum-impacted soil, post excavation soil sampling, installation of a vapor barrier and SSDS, and preparation of a closure report. June-July 2011 Tank Closure / Interim Remedial Measures On August 17, 2011, FLS submitted an Underground Storage Tank Closure and Remedial Action Report. July-August 2011 Supplemental Remedial Investigation: MW-1, in the center of the excavation was installed on July 29, 2011. The soil boring was advanced using a Sonic drill rig with continuous samples collected starting at a depth of 30 feet bgs and continuing to the groundwater table. 9 samples were collected and analyzed. The analytical results indicate the presence of several petroleum-related VOCs in seven (7) of the nine (9) soil samples collected. All detected VOCs were below the Part 375 Unrestricted Use and Protection of Groundwater SCOs and CP-51 Fuel Oil SCLs except ethylbenzene, isopropylbenzene and xylenes in samples collected from 43-45 and 48-50 feet bgs. The analytical results detected several SVOCs in eight (8) of the nine (9) soil samples collected. SVOCs detected in the soil samples primarily included polycyclic aromatic hydrocarbons (PAHs). All VOCs in MW-1 were detected at concentrations below the Class GA Standards except chloroform, which was detected at 21.9 parts per billion (ppb), above the Class GA Standard of 7 ppb. No SVOCs were detected above the NYSDEC Class GA Standards except phenol. The proposed redevelopment of site includes construction of 4 buildings of 8 dwellings each for a total of 32 dwelling units, designed as the Pacific St Cluster. The area directly above the impacted soil will be redeveloped as a paved parking area. The following potential exposure routes have been indentified: direct contact & inhalation of VOCs from soil and inhalation of VOC from soil vapor. A vapor barrier and SSDS (73 wide *52 deep) will be incorporated into the two buildings closest to the church. The principal components of the SSDS are a layer of gravel beneath the basement slab, a suction pit within the gravel layer, solid-construction piping from the suction pit to an exterior suction fan on the roof and monitoring points through the basement slab. The system has been designed in general accordance with NYSDOH s Guidance for Evaluating Soil Vapor Intrusion in the State of New York, October 2006 (NYSDOH Soil Vapor Guidance), including Section 4.2.2, System-specific recommendations. Several types of composite cover systems will be employed to prevent direct contact with and mitigate inhalation of residual petroleum constituents. "

Remarks: "Contaminated soil found at construction site. Cleanup pending assessment and pre-plan."

All Materials:

Site ID: 444009
Operable Unit ID: 1194454
Operable Unit: 01

OUR LADY OF LORETO CHURCH (Continued) **U000402330**

Material ID:	2190280
Material Code:	0001A
Material Name:	#2 fuel oil
Case No.:	Not reported
Material FA:	Petroleum
Quantity:	Not reported
Units:	Not reported
Recovered:	Not reported
Oxygenate:	Not reported

NY MANIFEST:

Country:	USA
EPA ID:	NYP004631859
Facility Status:	Not reported
Location Address 1:	124 SACKMAN ST
Code:	BP
Location Address 2:	Not reported
Total Tanks:	Not reported
Location City:	BROOKLYN
Location State:	NY
Location Zip:	11233
Location Zip 4:	Not reported

NY MANIFEST:

EPAID:	NYP004631859
Mailing Name:	CON EDISON
Mailing Contact:	CON EDISON
Mailing Address 1:	4 IRVING PL
Mailing Address 2:	15TH FL
Mailing City:	NEW YORK
Mailing State:	NY
Mailing Zip:	10003
Mailing Zip 4:	Not reported
Mailing Country:	USA
Mailing Phone:	Not reported

NY MANIFEST:

Document ID:	Not reported
Manifest Status:	Not reported
seq:	Not reported
Year:	2014
Trans1 State ID:	NJ0000027193
Trans2 State ID:	Not reported
Generator Ship Date:	08/19/2014
Trans1 Recv Date:	08/19/2014
Trans2 Recv Date:	Not reported
TSD Site Recv Date:	08/21/2014
Part A Recv Date:	Not reported
Part B Recv Date:	Not reported
Generator EPA ID:	NYP004631859
Trans1 EPA ID:	Not reported
Trans2 EPA ID:	Not reported
TSDF ID 1:	NJD002200046
TSDF ID 2:	Not reported
Manifest Tracking Number:	012775244JJK
Import Indicator:	N

OUR LADY OF LORETO CHURCH (Continued) **U000402330**

Export Indicator:	N
Discr Quantity Indicator:	N
Discr Type Indicator:	N
Discr Residue Indicator:	N
Discr Partial Reject Indicator:	N
Discr Full Reject Indicator:	N
Manifest Ref Number:	Not reported
Alt Facility RCRA ID:	Not reported
Alt Facility Sign Date:	Not reported
MGMT Method Type Code:	H110
Waste Code:	Not reported
Waste Code:	Not reported
Waste Code:	Not reported
Waste Code:	Not reported
Waste Code:	Not reported
Waste Code:	Not reported
Quantity:	300
Units:	G - Gallons (liquids only)* (8.3 pounds)
Number of Containers:	1
Container Type:	TT - Cargo tank, tank trucks
Handling Method:	T Chemical, physical, or biological treatment.
Specific Gravity:	1
Waste Code:	D008
Waste Code 1_2:	Not reported
Waste Code 1_3:	Not reported
Waste Code 1_4:	Not reported
Waste Code 1_5:	Not reported
Waste Code 1_6:	Not reported

Click this hyperlink while viewing on your computer to access
-1 additional NY MANIFEST: record(s) in the EDR Site Report.

184
WNW
1/8-1/4
0.245 mi.
1295 ft.

SACKMAN REALTY LLC
10 SACKMAN ST
BROOKLYN, NY 11233

NY AST **A100343964**
N/A

Relative:
Higher

Actual:
91 ft.

AST:

Region:	STATE
DEC Region:	2
Site Status:	Unregulated/Closed
Facility Id:	2-611080
Program Type:	PBS
UTM X:	592429.37613
UTM Y:	4503696.45408
Expiration Date:	N/A
Site Type:	Apartment Building/Office Building

Affiliation Records:

Site Id:	413672
Affiliation Type:	Emergency Contact
Company Name:	SACKMAN REALTY LLC
Contact Type:	Not reported
Contact Name:	SOL GOLD
Address1:	Not reported
Address2:	Not reported

SACKMAN REALTY LLC (Continued) **A100343964**

City: Not reported
State: NN
Zip Code: Not reported
Country Code: 001
Phone: (718) 935-9624
EMail: Not reported
Fax Number: Not reported
Modified By: MSBAPTIS
Date Last Modified: 2009-05-11

Site Id: 413672
Affiliation Type: Facility Operator
Company Name: SACKMAN REALTY LLC
Contact Type: Not reported
Contact Name: MOSE NEW
Address1: Not reported
Address2: Not reported
City: Not reported
State: NN
Zip Code: Not reported
Country Code: 001
Phone: (718) 935-9624
EMail: Not reported
Fax Number: Not reported
Modified By: MSBAPTIS
Date Last Modified: 2013-03-22

Site Id: 413672
Affiliation Type: Facility Owner
Company Name: SACKMAN REALTY LLC
Contact Type: MGR
Contact Name: MOSE NE
Address1: 199 LEE AVE .#233
Address2: Not reported
City: BROOKLYN
State: NY
Zip Code: 11211
Country Code: 001
Phone: (718) 935-9624
EMail: Not reported
Fax Number: Not reported
Modified By: MSBAPTIS
Date Last Modified: 2013-03-22

Site Id: 413672
Affiliation Type: Mail Contact
Company Name: SACKMAN REALTY LLC
Contact Type: MGR
Contact Name: MOSE NE
Address1: 199 LEE AVE .#233
Address2: Not reported
City: BROOKLYN
State: NY
Zip Code: 11211
Country Code: 001
Phone: (718) 935-9624
EMail: Not reported

SACKMAN REALTY LLC (Continued) **A100343964**

Fax Number:	Not reported
Modified By:	MSBAPTIS
Date Last Modified:	2013-03-22

Tank Info:

Tank Number:	69428
Tank Id:	228368
Material Code:	0001
Common Name of Substance:	#2 Fuel Oil (On-Site Consumption)

Equipment Records:

L00 - Piping Leak Detection - None
C01 - Pipe Location - Aboveground
I04 - Overfill - Product Level Gauge (A/G)
A00 - Tank Internal Protection - None
D01 - Pipe Type - Steel/Carbon Steel/Iron
K00 - Spill Prevention - None
B00 - Tank External Protection - None
F00 - Pipe External Protection - None
E00 - Piping Secondary Containment - None
H00 - Tank Leak Detection - None
G00 - Tank Secondary Containment - None
J02 - Dispenser - Suction Dispenser

Tank Location:	3
Tank Type:	Steel/Carbon Steel/Iron
Tank Status:	Closed - Removed
Pipe Model:	Not reported
Install Date:	04/15/2003
Capacity Gallons:	2000
Tightness Test Method:	21
Date Test:	10/08/2013
Next Test Date:	Not reported
Date Tank Closed:	10/16/2013
Register:	True
Modified By:	TLYE
Last Modified:	03/29/2018
Material Name:	#2 fuel oil (on-site consumption)

AC185 **CON EDISON** **RCRA NonGen / NLR** **1018279069**
South **LIBERTY & SNEIDIKER** **FINDS** **NYP004738654**
1/8-1/4 **BROOKLYN, NY 11207** **ECHO**
0.245 mi.
1296 ft. **Site 1 of 5 in cluster AC**

Relative:
Lower

Actual:
57 ft.

RCRA NonGen / NLR:

Date form received by agency:	02/05/2016
Facility name:	CON EDISON
Site name:	CON EDISON - MANHOLE 5070
Facility address:	LIBERTY & SNEIDIKER BROOKLYN, NY 11207
EPA ID:	NYP004738654
Mailing address:	IRVING PLACE, 15TH FL NE NEW YORK, NY 10003
Contact:	THERESA BURKARD
Contact address:	IRVING PLACE, 15TH FL NE NEW YORK, NY 10003

CON EDISON (Continued) **1018279069**

Contact country: US
Contact telephone: 212-460-2262
Contact email: BURKARDT@CONED.COM
EPA Region: 02
Classification: Non-Generator
Description: Handler: Non-Generators do not presently generate hazardous waste

Owner/Operator Summary:
Owner/operator name: CONSOLIDATED EDISON COMPANY OF NY, INC.
Owner/operator address: IRVING PLACE
NEW YORK, NY 10003
Owner/operator country: US
Owner/operator telephone: Not reported
Owner/operator email: Not reported
Owner/operator fax: Not reported
Owner/operator extension: Not reported
Legal status: Private
Owner/Operator Type: Operator
Owner/Op start date: 02/25/2015
Owner/Op end date: Not reported

Owner/operator name: CONSOLIDATED EDISON COMPANY OF NY, INC.
Owner/operator address: IRVING PLACE
NEW YORK, NY 10003
Owner/operator country: US
Owner/operator telephone: Not reported
Owner/operator email: Not reported
Owner/operator fax: Not reported
Owner/operator extension: Not reported
Legal status: Private
Owner/Operator Type: Owner
Owner/Op start date: 02/25/2015
Owner/Op end date: Not reported

Handler Activities Summary:
U.S. importer of hazardous waste: No
Mixed waste (haz. and radioactive): No
Recycler of hazardous waste: No
Transporter of hazardous waste: No
Treater, storer or disposer of HW: No
Underground injection activity: No
On-site burner exemption: No
Furnace exemption: No
Used oil fuel burner: No
Used oil processor: No
User oil refiner: No
Used oil fuel marketer to burner: No
Used oil Specification marketer: No
Used oil transfer facility: No
Used oil transporter: No

. Waste code: D008
. Waste name: LEAD

Historical Generators:
Date form received by agency: 02/25/2015

CON EDISON (Continued) **1018279069**

Site name: CON EDISON
Classification: Not a generator, verified

Date form received by agency: 02/25/2015
Site name: CON EDISON
Classification: Large Quantity Generator

Biennial Reports:

Last Biennial Reporting Year: 2017

Annual Waste Handled:
Waste code: D008
Waste name: LEAD
Amount (Lbs): 5000

Violation Status: No violations found

FINDS:

Registry ID: 110067685650

Environmental Interest/Information System
RCRAInfo is a national information system that supports the Resource Conservation and Recovery Act (RCRA) program through the tracking of events and activities related to facilities that generate, transport, and treat, store, or dispose of hazardous waste. RCRAInfo allows RCRA program staff to track the notification, permit, compliance, and corrective action activities required under RCRA.

Click this hyperlink while viewing on your computer to access additional FINDS: detail in the EDR Site Report.

ECHO:
Envid: 1018279069
Registry ID: 110067685650
DFR URL: http://echo.epa.gov/detailed-facility-report?fid=110067685650

AC186 **CON EDISON** **NY MANIFEST** **S117740686**
South **LIBERTY AVE & SNEIDIKER** **N/A**
1/8-1/4 **BROOKLYN, NY 11207**
0.245 mi.
1296 ft. **Site 2 of 5 in cluster AC**

Relative:
Lower

Actual:
57 ft.

NY MANIFEST:
Country: USA
EPA ID: NYP004738654
Facility Status: Not reported
Location Address 1: LIBERTY & SNEIDIKER
Code: BP
Location Address 2: Not reported
Total Tanks: Not reported
Location City: BROOKLYN
Location State: NY
Location Zip: 11207
Location Zip 4: Not reported

CON EDISON (Continued) **S117740686**

NY MANIFEST:

EPAID:	NYP004738654
Mailing Name:	CON EDISON
Mailing Contact:	CON EDISON
Mailing Address 1:	4 IRVING PL
Mailing Address 2:	15TH FL
Mailing City:	NEW YORK
Mailing State:	NY
Mailing Zip:	10003
Mailing Zip 4:	Not reported
Mailing Country:	USA
Mailing Phone:	Not reported

NY MANIFEST:

Document ID:	Not reported
Manifest Status:	Not reported
seq:	Not reported
Year:	2015
Trans1 State ID:	NJD003812047
Trans2 State ID:	Not reported
Generator Ship Date:	02/25/2015
Trans1 Recv Date:	02/25/2015
Trans2 Recv Date:	Not reported
TSD Site Recv Date:	03/04/2015
Part A Recv Date:	Not reported
Part B Recv Date:	Not reported
Generator EPA ID:	NYP004738654
Trans1 EPA ID:	Not reported
Trans2 EPA ID:	Not reported
TSDF ID 1:	NJD991291105
TSDF ID 2:	Not reported
Manifest Tracking Number:	002621242GBF
Import Indicator:	N
Export Indicator:	N
Discr Quantity Indicator:	N
Discr Type Indicator:	N
Discr Residue Indicator:	N
Discr Partial Reject Indicator:	N
Discr Full Reject Indicator:	N
Manifest Ref Number:	Not reported
Alt Facility RCRA ID:	Not reported
Alt Facility Sign Date:	Not reported
MGMT Method Type Code:	H110
Waste Code:	Not reported
Waste Code:	Not reported
Waste Code:	Not reported
Waste Code:	Not reported
Waste Code:	Not reported
Waste Code:	Not reported
Quantity:	5000
Units:	P - Pounds
Number of Containers:	1
Container Type:	TT - Cargo tank, tank trucks
Handling Method:	T Chemical, physical, or biological treatment.
Specific Gravity:	1
Waste Code:	D008

CON EDISON (Continued) **S117740686**

Waste Code 1_2:	Not reported
Waste Code 1_3:	Not reported
Waste Code 1_4:	Not reported
Waste Code 1_5:	Not reported
Waste Code 1_6:	Not reported

Click this hyperlink while viewing on your computer to access
-1 additional NY MANIFEST: record(s) in the EDR Site Report.

AC187 **CON EDISON** **NJ MANIFEST** **S120667911**
South **LIBERTY AVE & SNEIDIKER** **N/A**
1/8-1/4 **BROOKLYN, NY 11207**
0.245 mi.
1296 ft. **Site 3 of 5 in cluster AC**

Relative:
Lower

Actual:
57 ft.

NJ MANIFEST:

EPA Id:	NYP004738654
Mail Address:	IRVING PL, 15TH FL NE
Mail City/State/Zip:	NEW YORK, NY 10003
Facility Phone:	Not reported
Emergency Phone:	Not reported
Contact:	THOMAS TEELING
Comments:	Not reported
SIC Code:	Not reported
County:	NY047
Municipal:	Not reported
Previous EPA Id:	Not reported
Gen Flag:	Not reported
Trans Flag:	Not reported
TSDF Flag:	Not reported
Name Change:	Not reported
Date Change:	Not reported

Manifest:

Manifest Number:	002621242GBF
EPA ID:	NYP004738654
Date Shipped:	2/25/2015
TSDF EPA ID:	NJD991291105
Transporter EPA ID:	NJD003812047
Transporter 2 EPA ID:	Not reported
Transporter 3 EPA ID:	Not reported
Transporter 4 EPA ID:	Not reported
Transporter 5 EPA ID:	Not reported
Transporter 6 EPA ID:	Not reported
Transporter 7 EPA ID:	Not reported
Transporter 8 EPA ID:	Not reported
Transporter 9 EPA ID:	Not reported
Transporter 10 EPA ID:	Not reported
Date Trans1 Transported Waste:	Not reported
Date Trans2 Transported Waste:	Not reported
Date Trans3 Transported Waste:	Not reported
Date Trans4 Transported Waste:	Not reported
Date Trans5 Transported Waste:	Not reported
Date Trans6 Transported Waste:	Not reported
Date Trans7 Transported Waste:	Not reported
Date Trans8 Transported Waste:	Not reported
Date Trans9 Transported Waste:	Not reported

CON EDISON (Continued) **S120667911**

Date Trans10 Transported Waste:	Not reported
Date TSDF Received Waste:	Not reported
TSDF EPA Facility Name:	Not reported
QTY Units:	Not reported
Transporter SEQ ID:	Not reported
Transporter-1 Date:	Not reported
Waste SEQ ID:	Not reported
Waste Type Code 2:	Not reported
Waste Type Code 3:	Not reported
Waste Type Code 4:	Not reported
Waste Type Code 5:	Not reported
Waste Type Code 6:	Not reported
Date Accepted:	Not reported
Manifest Discrepancy Type:	Not reported
Data Entry Number:	Not reported
Was Load Rejected:	NEW YORK, NY 10003
Reason Load Was Rejected:	Not reported

AC188 **CON EDISON** **RCRA NonGen / NLR** **1014397147**
South **SNEDIKER AVE & LIBERTY AVE** **NJ MANIFEST** **NYP004194650**
1/8-1/4 **BROOKLYN, NY 11207** **NY MANIFEST**
0.245 mi.
1296 ft. **Site 4 of 5 in cluster AC**

Relative:
Lower

Actual:
57 ft.

RCRA NonGen / NLR:

Date form received by agency:	06/01/2016
Facility name:	CON EDISON
Facility address:	SNEDIKER AVE & LIBERTY AVE BROOKLYN, NY 11207
EPA ID:	NYP004194650
Mailing address:	4 IRVING PL, RM 828 NEW YORK, NY 10003
Contact:	CAROLINE ISKANDER
Contact address:	Not reported Not reported
Contact country:	US
Contact telephone:	718-666-4714
Contact email:	Not reported
EPA Region:	02
Classification:	Non-Generator
Description:	Handler: Non-Generators do not presently generate hazardous waste

Handler Activities Summary:

U.S. importer of hazardous waste:	No
Mixed waste (haz. and radioactive):	No
Recycler of hazardous waste:	No
Transporter of hazardous waste:	No
Treater, storer or disposer of HW:	No
Underground injection activity:	No
On-site burner exemption:	No
Furnace exemption:	No
Used oil fuel burner:	No
Used oil processor:	No
User oil refiner:	No
Used oil fuel marketer to burner:	No

CON EDISON (Continued) **1014397147**

Used oil Specification marketer: No
Used oil transfer facility: No
Used oil transporter: No

Historical Generators:
Date form received by agency: 09/17/2009
Site name: CON EDISON
Classification: Conditionally Exempt Small Quantity Generator

Violation Status: No violations found

NJ MANIFEST:
EPA Id: NYP004194650
Mail Address: 4 IRVING PL, RM 828
Mail City/State/Zip: NEW YORK, NY 10003
Facility Phone: Not reported
Emergency Phone: Not reported
Contact: CAROLINE ISKANDER
Comments: Not reported
SIC Code: Not reported
County: NY047
Municipal: Not reported
Previous EPA Id: Not reported
Gen Flag: Not reported
Trans Flag: Not reported
TSDF Flag: Not reported
Name Change: Not reported
Date Change: Not reported

Manifest:
Manifest Number: 000893802GBF
EPA ID: NYP004194650
Date Shipped: 10/05/2009
TSDF EPA ID: NJD991291105
Transporter EPA ID: NJD003812047
Transporter 2 EPA ID: Not reported
Transporter 3 EPA ID: Not reported
Transporter 4 EPA ID: Not reported
Transporter 5 EPA ID: Not reported
Transporter 6 EPA ID: Not reported
Transporter 7 EPA ID: Not reported
Transporter 8 EPA ID: Not reported
Transporter 9 EPA ID: Not reported
Transporter 10 EPA ID: Not reported
Date Trans1 Transported Waste: 10/05/2009
Date Trans2 Transported Waste: Not reported
Date Trans3 Transported Waste: Not reported
Date Trans4 Transported Waste: Not reported
Date Trans5 Transported Waste: Not reported
Date Trans6 Transported Waste: Not reported
Date Trans7 Transported Waste: Not reported
Date Trans8 Transported Waste: Not reported
Date Trans9 Transported Waste: Not reported
Date Trans10 Transported Waste: Not reported
Date TSDF Received Waste: 10/07/2009
TSDF EPA Facility Name: Not reported
QTY Units: Not reported
Transporter SEQ ID: Not reported

CON EDISON (Continued) **1014397147**

Transporter-1 Date:	Not reported
Waste SEQ ID:	Not reported
Waste Type Code 2:	Not reported
Waste Type Code 3:	Not reported
Waste Type Code 4:	Not reported
Waste Type Code 5:	Not reported
Waste Type Code 6:	Not reported
Date Accepted:	Not reported
Manifest Discrepancy Type:	Not reported
Data Entry Number:	Not reported
Was Load Rejected:	NEW YORK, NY 10003
Reason Load Was Rejected:	Not reported

Waste:

Manifest Year:	Not reported
Waste Code:	D008
Hand Code:	H141
Quantity:	200 G

NY MANIFEST:

Country:	USA
EPA ID:	NYP004194650
Facility Status:	Not reported
Location Address 1:	SNEDIKER AVE & LIBERTY AVE
Code:	BP
Location Address 2:	Not reported
Total Tanks:	Not reported
Location City:	BROOKLYN
Location State:	NY
Location Zip:	11201
Location Zip 4:	Not reported

NY MANIFEST:

EPAID:	NYP004194650
Mailing Name:	CONSOLIDATED EDISON
Mailing Contact:	FRANKLYN MURRAY
Mailing Address 1:	4 IRVING PLACE RM 828
Mailing Address 2:	Not reported
Mailing City:	NEW YORK
Mailing State:	NY
Mailing Zip:	10003
Mailing Zip 4:	Not reported
Mailing Country:	USA
Mailing Phone:	2124602808

NY MANIFEST:

Document ID:	Not reported
Manifest Status:	Not reported
seq:	Not reported
Year:	2009
Trans1 State ID:	NJD003812047
Trans2 State ID:	Not reported
Generator Ship Date:	10/05/2009
Trans1 Recv Date:	10/05/2009

CON EDISON (Continued) **1014397147**

Trans2 Recv Date:	Not reported
TSD Site Recv Date:	10/07/2009
Part A Recv Date:	Not reported
Part B Recv Date:	Not reported
Generator EPA ID:	NYP004194650
Trans1 EPA ID:	Not reported
Trans2 EPA ID:	Not reported
TSDF ID 1:	NJD991291105
TSDF ID 2:	Not reported
Manifest Tracking Number:	000893802GBF
Import Indicator:	N
Export Indicator:	N
Discr Quantity Indicator:	N
Discr Type Indicator:	N
Discr Residue Indicator:	N
Discr Partial Reject Indicator:	N
Discr Full Reject Indicator:	N
Manifest Ref Number:	Not reported
Alt Facility RCRA ID:	Not reported
Alt Facility Sign Date:	Not reported
MGMT Method Type Code:	H141
Waste Code:	Not reported
Waste Code:	Not reported
Waste Code:	Not reported
Waste Code:	Not reported
Waste Code:	Not reported
Waste Code:	Not reported
Quantity:	200.0
Units:	G - Gallons (liquids only)* (8.3 pounds)
Number of Containers:	1.0
Container Type:	TT - Cargo tank, tank trucks
Handling Method:	T Chemical, physical, or biological treatment.
Specific Gravity:	1.0
Waste Code:	D008
Waste Code 1_2:	Not reported
Waste Code 1_3:	Not reported
Waste Code 1_4:	Not reported
Waste Code 1_5:	Not reported
Waste Code 1_6:	Not reported

Click this hyperlink while viewing on your computer to access
-1 additional NY MANIFEST: record(s) in the EDR Site Report.

AC189 **CON EDISON** **RCRA NonGen / NLR** **1014397187**
South **SNEDIKER AVE & LIBERTY AVE** **NJ MANIFEST** **NYP004195053**
1/8-1/4 **BROOKLYN, NY 11207** **NY MANIFEST**
0.245 mi.
1296 ft. **Site 5 of 5 in cluster AC**

Relative: **Lower**
Actual: **57 ft.**

RCRA NonGen / NLR:

Date form received by agency:	06/01/2016
Facility name:	CON EDISON
Facility address:	SNEDIKER AVE & LIBERTY AVE BROOKLYN, NY 11207
EPA ID:	NYP004195053
Mailing address:	4 IRVING PL, RM 828 NEW YORK, NY 10003

CON EDISON (Continued) **1014397187**

Contact:	CAROLINE ISKANDER
Contact address:	Not reported
	Not reported
Contact country:	US
Contact telephone:	718-666-4714
Contact email:	Not reported
EPA Region:	02
Classification:	Non-Generator
Description:	Handler: Non-Generators do not presently generate hazardous waste

Handler Activities Summary:

U.S. importer of hazardous waste:	No
Mixed waste (haz. and radioactive):	No
Recycler of hazardous waste:	No
Transporter of hazardous waste:	No
Treater, storer or disposer of HW:	No
Underground injection activity:	No
On-site burner exemption:	No
Furnace exemption:	No
Used oil fuel burner:	No
Used oil processor:	No
User oil refiner:	No
Used oil fuel marketer to burner:	No
Used oil Specification marketer:	No
Used oil transfer facility:	No
Used oil transporter:	No

Historical Generators:

Date form received by agency:	09/18/2009
Site name:	CON EDISON
Classification:	Conditionally Exempt Small Quantity Generator

Violation Status: No violations found

NJ MANIFEST:

EPA Id:	NYP004195053
Mail Address:	4 IRVING PL, RM 828
Mail City/State/Zip:	NEW YORK, NY 10003
Facility Phone:	Not reported
Emergency Phone:	Not reported
Contact:	CAROLINE ISKANDER
Comments:	Not reported
SIC Code:	Not reported
County:	NY047
Municipal:	Not reported
Previous EPA Id:	Not reported
Gen Flag:	Not reported
Trans Flag:	Not reported
TSDF Flag:	Not reported
Name Change:	Not reported
Date Change:	Not reported

Manifest:

Manifest Number:	000893800GBF
EPA ID:	NYP004195053
Date Shipped:	10/05/2009
TSDF EPA ID:	NJD991291105

CON EDISON (Continued) **1014397187**

Transporter EPA ID:	NJD003812047
Transporter 2 EPA ID:	Not reported
Transporter 3 EPA ID:	Not reported
Transporter 4 EPA ID:	Not reported
Transporter 5 EPA ID:	Not reported
Transporter 6 EPA ID:	Not reported
Transporter 7 EPA ID:	Not reported
Transporter 8 EPA ID:	Not reported
Transporter 9 EPA ID:	Not reported
Transporter 10 EPA ID:	Not reported
Date Trans1 Transported Waste:	10/05/2009
Date Trans2 Transported Waste:	Not reported
Date Trans3 Transported Waste:	Not reported
Date Trans4 Transported Waste:	Not reported
Date Trans5 Transported Waste:	Not reported
Date Trans6 Transported Waste:	Not reported
Date Trans7 Transported Waste:	Not reported
Date Trans8 Transported Waste:	Not reported
Date Trans9 Transported Waste:	Not reported
Date Trans10 Transported Waste:	Not reported
Date TSDF Received Waste:	10/07/2009
TSDF EPA Facility Name:	Not reported
QTY Units:	Not reported
Transporter SEQ ID:	Not reported
Transporter-1 Date:	Not reported
Waste SEQ ID:	Not reported
Waste Type Code 2:	Not reported
Waste Type Code 3:	Not reported
Waste Type Code 4:	Not reported
Waste Type Code 5:	Not reported
Waste Type Code 6:	Not reported
Date Accepted:	Not reported
Manifest Discrepancy Type:	Not reported
Data Entry Number:	Not reported
Was Load Rejected:	NEW YORK, NY 10003
Reason Load Was Rejected:	Not reported

Waste:

Manifest Year:	Not reported
Waste Code:	D008
Hand Code:	H141
Quantity:	200 G

NY MANIFEST:

Country:	USA
EPA ID:	NYP004195053
Facility Status:	Not reported
Location Address 1:	SNEDIKER AVE & LIBERTY AVE
Code:	BP
Location Address 2:	Not reported
Total Tanks:	Not reported
Location City:	BROOKLYN
Location State:	NY
Location Zip:	11207

CON EDISON (Continued) **1014397187**

Location Zip 4: Not reported

NY MANIFEST:
EPAID: NYP004195053
Mailing Name: CONSOLIDATED EDISON
Mailing Contact: FRANKLYN MURRAY
Mailing Address 1: 4 IRVING PLACE RM 828
Mailing Address 2: Not reported
Mailing City: NEW YORK
Mailing State: NY
Mailing Zip: 10003
Mailing Zip 4: Not reported
Mailing Country: USA
Mailing Phone: 2124602808

NY MANIFEST:
Document ID: Not reported
Manifest Status: Not reported
seq: Not reported
Year: 2009
Trans1 State ID: NJD003812047
Trans2 State ID: Not reported
Generator Ship Date: 10/05/2009
Trans1 Recv Date: 10/05/2009
Trans2 Recv Date: Not reported
TSD Site Recv Date: 10/07/2009
Part A Recv Date: Not reported
Part B Recv Date: Not reported
Generator EPA ID: NYP004195053
Trans1 EPA ID: Not reported
Trans2 EPA ID: Not reported
TSDF ID 1: NJD991291105
TSDF ID 2: Not reported
Manifest Tracking Number: 000893800GBF
Import Indicator: N
Export Indicator: N
Discr Quantity Indicator: N
Discr Type Indicator: N
Discr Residue Indicator: N
Discr Partial Reject Indicator: N
Discr Full Reject Indicator: N
Manifest Ref Number: Not reported
Alt Facility RCRA ID: Not reported
Alt Facility Sign Date: Not reported
MGMT Method Type Code: H141
Waste Code: Not reported
Waste Code: Not reported
Waste Code: Not reported
Waste Code: Not reported
Waste Code: Not reported
Waste Code: Not reported
Quantity: 200.0
Units: G - Gallons (liquids only)* (8.3 pounds)
Number of Containers: 1.0
Container Type: TT - Cargo tank, tank trucks
Handling Method: T Chemical, physical, or biological treatment.
Specific Gravity: 1.0

CON EDISON (Continued) **1014397187**

Waste Code:	D008
Waste Code 1_2:	Not reported
Waste Code 1_3:	Not reported
Waste Code 1_4:	Not reported
Waste Code 1_5:	Not reported
Waste Code 1_6:	Not reported

Click this hyperlink while viewing on your computer to access
-1 additional NY MANIFEST: record(s) in the EDR Site Report.

Z190 **CON EDISON** **NY MANIFEST** **S116551393**
NNW **2050 EASTERN PKWY OPP** **N/A**
1/8-1/4 **BROOKLYN, NY 11225**
0.249 mi.
1314 ft. **Site 4 of 4 in cluster Z**

Relative:
Higher

Actual:
108 ft.

NY MANIFEST:

Country:	USA
EPA ID:	NYP004498549
Facility Status:	Not reported
Location Address 1:	2050 EASTERN PKWY OPP
Code:	BP
Location Address 2:	Not reported
Total Tanks:	Not reported
Location City:	BROOKLYN
Location State:	NY
Location Zip:	11225
Location Zip 4:	Not reported

NY MANIFEST:

EPAID:	NYP004498549
Mailing Name:	CON EDISON
Mailing Contact:	CON EDISON
Mailing Address 1:	4 IRVING PL
Mailing Address 2:	15TH ST
Mailing City:	NEW YORK
Mailing State:	NY
Mailing Zip:	10003
Mailing Zip 4:	Not reported
Mailing Country:	USA
Mailing Phone:	Not reported

NY MANIFEST:

Document ID:	Not reported
Manifest Status:	Not reported
seq:	Not reported
Year:	2014
Trans1 State ID:	NJD003812047
Trans2 State ID:	Not reported
Generator Ship Date:	04/11/2014
Trans1 Recv Date:	04/11/2014
Trans2 Recv Date:	Not reported
TSD Site Recv Date:	04/11/2014
Part A Recv Date:	Not reported
Part B Recv Date:	Not reported
Generator EPA ID:	NYP004498549
Trans1 EPA ID:	Not reported

CON EDISON (Continued) **S116551393**

Trans2 EPA ID:	Not reported
TSDF ID 1:	NJD991291105
TSDF ID 2:	Not reported
Manifest Tracking Number:	002407687GBF
Import Indicator:	N
Export Indicator:	N
Discr Quantity Indicator:	N
Discr Type Indicator:	N
Discr Residue Indicator:	N
Discr Partial Reject Indicator:	N
Discr Full Reject Indicator:	N
Manifest Ref Number:	Not reported
Alt Facility RCRA ID:	Not reported
Alt Facility Sign Date:	Not reported
MGMT Method Type Code:	H110
Waste Code:	Not reported
Waste Code:	Not reported
Waste Code:	Not reported
Waste Code:	Not reported
Waste Code:	Not reported
Waste Code:	Not reported
Quantity:	1200
Units:	G - Gallons (liquids only)* (8.3 pounds)
Number of Containers:	1
Container Type:	TT - Cargo tank, tank trucks
Handling Method:	T Chemical, physical, or biological treatment.
Specific Gravity:	1
Waste Code:	D008
Waste Code 1_2:	Not reported
Waste Code 1_3:	Not reported
Waste Code 1_4:	Not reported
Waste Code 1_5:	Not reported
Waste Code 1_6:	Not reported

Click this hyperlink while viewing on your computer to access
-1 additional NY MANIFEST: record(s) in the EDR Site Report.

191
NE
1/4-1/2
0.255 mi.
1345 ft.

20 INTERBOROUGH PKWY **NY LTANKS** **S102672131**
20 INTERBOROUGH PKWY **N/A**
BROOKLYN, NY

Relative:
Higher

Actual:
116 ft.

LTANKS:

Facility ID:	9213957
Site ID:	244192
Closed Date:	1993-03-20
Spill Number:	9213957
Spill Date:	1993-03-20
Spill Cause:	Tank Overfill
Spill Source:	Private Dwelling
Spill Class:	C3
Cleanup Ceased:	1993-03-20
SWIS:	2401
Investigator:	O'DOWD
Referred To:	Not reported
Reported to Dept:	1993-03-20

20 INTERBOROUGH PKWY (Continued) **S102672131**

CID:	Not reported
Water Affected:	Not reported
Spill Notifier:	Responsible Party
Last Inspection:	Not reported
Recommended Penalty:	False
Meets Standard:	True
UST Involvement:	False
Remediation Phase:	0
Date Entered In Computer:	1993-03-30
Spill Record Last Update:	2004-09-30
Spiller Name:	Not reported
Spiller Company:	BAREANKLAU OIL
Spiller Address:	Not reported
Spiller County:	001
Spiller Contact:	Not reported
Spiller Phone:	Not reported
Spiller Extention:	Not reported
DEC Region:	2
DER Facility ID:	200568
DEC Memo:	""
Remarks:	"CUSTOMER ORDERED MORE THAN TANK CAN HOLD. APPLIED DRYSOL. NO CALLBACK."

All Materials:

Site ID:	244192
Operable Unit ID:	978011
Operable Unit:	01
Material ID:	403702
Material Code:	0001A
Material Name:	#2 fuel oil
Case No.:	Not reported
Material FA:	Petroleum
Quantity:	2.00
Units:	Not reported
Recovered:	.00
Oxygenate:	Not reported

192
NW
1/4-1/2
0.280 mi.
1478 ft.

228 HULL ST **NY LTANKS** **S102673365**
228 HULL ST **N/A**
BROOKLYN, NY

Relative:
Higher

Actual:
94 ft.

LTANKS:

Facility ID:	9600752
Site ID:	207681
Closed Date:	2003-12-15
Spill Number:	9600752
Spill Date:	1996-04-16
Spill Cause:	Tank Overfill
Spill Source:	Private Dwelling
Spill Class:	C3
Cleanup Ceased:	Not reported
SWIS:	2401
Investigator:	RWAUSTIN
Referred To:	Not reported
Reported to Dept:	1996-04-16

228 HULL ST (Continued) **S102673365**

CID:	349
Water Affected:	Not reported
Spill Notifier:	Affected Persons
Last Inspection:	Not reported
Recommended Penalty:	False
Meets Standard:	False
UST Involvement:	False
Remediation Phase:	0
Date Entered In Computer:	1996-04-16
Spill Record Last Update:	2003-12-15
Spiller Name:	Not reported
Spiller Company:	HPD
Spiller Address:	230 HULL ST
Spiller County:	001
Spiller Contact:	ANNA CHAMBERS
Spiller Phone:	(718) 385-2076
Spiller Extention:	Not reported
DEC Region:	2
DER Facility ID:	172329
DEC Memo:	"Prior to Sept, 2004 data translation this spill Lead_DEC Field was AUSTIN 12/15/03 - AUSTIN - UNCONFIRMED REPORT OF SURF. SPILL AT FILL BOX ALMOST 8 YRS. AGO - CLOSED - ORIG. ASSIGNED TO SIGONA - END"
Remarks:	"Caller states the oil co spills each week a delivery is made - also strong odor of oil"

All Materials:

Site ID:	207681
Operable Unit ID:	1032194
Operable Unit:	01
Material ID:	354149
Material Code:	0001A
Material Name:	#2 fuel oil
Case No.:	Not reported
Material FA:	Petroleum
Quantity:	.00
Units:	G
Recovered:	.00
Oxygenate:	Not reported

---

193 **VACANT LOT** **NY LTANKS** **S107489258**
SW **170-180 SACKMAN ST** **N/A**
1/4-1/2 **BROOKLYN, NY**
0.299 mi.
1579 ft.

Relative: **Lower**
Actual: **61 ft.**

LTANKS:

Facility ID:	0510241
Site ID:	356181
Closed Date:	2006-04-25
Spill Number:	0510241
Spill Date:	2005-11-29
Spill Cause:	Tank Failure
Spill Source:	Commercial/Industrial
Spill Class:	C4
Cleanup Ceased:	Not reported
SWIS:	2401
Investigator:	SFRAHMAN

VACANT LOT (Continued) **S107489258**

Referred To:	Not reported
Reported to Dept:	2005-11-29
CID:	406
Water Affected:	Not reported
Spill Notifier:	Other
Last Inspection:	Not reported
Recommended Penalty:	False
Meets Standard:	False
UST Involvement:	False
Remediation Phase:	0
Date Entered In Computer:	2005-11-30
Spill Record Last Update:	2006-04-25
Spiller Name:	KAY ZIAS
Spiller Company:	VACANT LOT
Spiller Address:	170-180 SACKMAN ST
Spiller County:	001
Spiller Contact:	KAY ZIAS
Spiller Phone:	(212) 312-3752
Spiller Extention:	Not reported
DEC Region:	2
DER Facility ID:	306251
DEC Memo:	"No CSL was sent to this owner. The consultant has already done most of the work necessary and they said they would send in the results when the end point sample results come back from the lab. 03/06/06 Sharif Rahman- I tried to call Nelson Abramas,(908)947-0274 and left messege to his voice mail to follow up about the status of the vacant lot. 04/06/06 Sharif Rahman- CSL was sent via mail and facsimile to NYC Economic Development Corp. 110 William Street New York, NY 10038 Attn: Kay Zias, Fax:(212)312-3989. 04/25/06 Sharif Rahman- Rec'd tank closure report from Metcalf & Eddy of New York,Inc. One 550 gallon #2 UST was removed from the site. Approx. 12 tons of petroleum contaminated soil was removed from the site.No VOC was detected above TAGM limit in the post excavation end point samples.Minor exceedances of SVOC are similiar to the fill material observed during the Phase II site assesment.NFA required."
Remarks:	"While removing an underground tank found holes in the tank. The contaminated was stock piled and samples have been taken. More clean up will be done depending on the test results. Excavation was lined with plastic then filled in with clean soil."

All TTF:

Facility ID:	0510241
Spill Number:	0510241
Spill Tank Test:	1549554
Site ID:	356181
Tank Number:	Not reported
Tank Size:	550
Material:	0001
EPA UST:	Not reported
UST:	Not reported
Cause:	Not reported
Source:	Not reported
Test Method:	00
Test Method 2:	Unknown
Leak Rate:	.00
Gross Fail:	Not reported
Modified By:	Watchdog
Last Modified Date:	Not reported

VACANT LOT (Continued) **S107489258**

All Materials:
Site ID: 356181
Operable Unit ID: 1113495
Operable Unit: 01
Material ID: 2103553
Material Code: 0001A
Material Name: #2 fuel oil
Case No.: Not reported
Material FA: Petroleum
Quantity: Not reported
Units: G
Recovered: .00
Oxygenate: Not reported

---

194 SSW 1/4-1/2 0.314 mi. 1660 ft.
91 JUNIUS STREET
91 JUNIUS STREET
NEW YORK CITY, NY

NY VCP **S118943507**
N/A

Relative: Lower
Actual: 50 ft.

VCP NYC:
Project ID: 15CVCP118K
Project Name: 91 JUNIUS STREET
Project Address: 91 JUNIUS STREET
Borough: BROOKLYN

VCP NYC:
Project ID: 15CVCP118K
File Name: 2015-04-06.RIR
URL: http://www.nyc.gov/html/oer/downloads/pdf/repository/NYCBCP_Brooklyn/15CVCP118K/2015-04-06.15CVCP118K.report.RIR.Hillmann.pdf

Project ID: 15CVCP118K
File Name: 2015-04-02.RAWP_Draft
URL: http://www.nyc.gov/html/oer/downloads/pdf/repository/NYCBCP_Brooklyn/15CVCP118K/2015-04-02.15CVCP118K.document.RAWP.Hillman.pdf

Project ID: 15CVCP118K
File Name: 2015-04-03.Factsheet-1
URL: http://www.nyc.gov/html/oer/downloads/pdf/repository/NYCBCP_Brooklyn/15CVCP118K/2015-04-03.15CVCP118K.doc.91_Junius_Street.Factsheet-1.pdf

Project ID: 15CVCP118K
File Name: 2015-04-03.Translated_Factsheet-1
URL: http://www.nyc.gov/html/oer/downloads/pdf/repository/NYCBCP_Brooklyn/15CVCP118K/2015-04-03.15CVCP118K.doc.91_Junius_Street.Translated_FactSheet-1.pdf

Project ID: 15CVCP118K
File Name: 2015-04-03.Translated_CPS
URL: http://www.nyc.gov/html/oer/downloads/pdf/repository/NYCBCP_Brooklyn/15CVCP118K/2015-04-29.15CVCP118K.doc.91_Junius_Street.Translated_CPS.pdf

195
West
1/4-1/2
0.346 mi.
1829 ft.

AKA 31-33 MONACO PLACE
2121 MONACO PLACE
BROOKLYN, NY

NY LTANKS **S106971540**
N/A

Relative:
Higher

Actual:
84 ft.

LTANKS:

Facility ID:	0408751
Site ID:	333492
Closed Date:	Not reported
Spill Number:	0408751
Spill Date:	2004-11-08
Spill Cause:	Tank Failure
Spill Source:	Commercial/Industrial
Spill Class:	C4
Cleanup Ceased:	Not reported
SWIS:	2401
Investigator:	ADZHITOM
Referred To:	DELINEATION TO FOLLOW
Reported to Dept:	2004-11-08
CID:	407
Water Affected:	Not reported
Spill Notifier:	Other
Last Inspection:	Not reported
Recommended Penalty:	False
Meets Standard:	False
UST Involvement:	True
Remediation Phase:	1
Date Entered In Computer:	2004-11-08
Spill Record Last Update:	2011-06-01
Spiller Name:	MAURICE
Spiller Company:	Not reported
Spiller Address:	31-33 MONOCO PLACE
Spiller County:	001
Spiller Contact:	MAURICE
Spiller Phone:	(516) 482-0276
Spiller Extention:	Not reported
DEC Region:	2
DER Facility ID:	268724
DEC Memo:	"During excavation to re-develop the lot, two 550 gallon gasoline ust's were uncovered. DC Env. was retained to remove the tanks. A gas-water mix was pumped from the tanks and soil contamination was encountered. A contaminated soil letter was sent. New Owner Maurice Shami- #212-656-1338 Maurice called and stated that DC spilled the gas while conducting the pump out. Maurice requested and was given the names and numbers of 6 additional consultants upon his request. 11/17/04-Vought-Spoke to Reza Khanbilzardi who is a consultant (Indertech Consultants 914-329-3440) who is requesting DEC requirements. DEC requires: 1)collection of five endpoint soil samples and EPA Methods 8260/8270 2)collection of one groundwater sample 3)locations of fill ports and pump islands 4)copies of soil disposal manifests 5)site plan with sampling locations. 1/12/04 Bill Vardy left message 914-329-3440 requesting 10 day extension to submit report. Rommel 1/26/05-Vought-Spoke to Reza and he is requesting an additional ten days to submit report. Report will be submitted by 2/8/05. 02/08/05 Reza called 914-329-3440. He is the engineer representing the owner. He will overnight the report tomorrow. Rommel 2/11/04-Vought-Received message from Reza on 2/9/05. Vought returned call and he sent report via FedEx to Rommel. Vought told him to call

AKA 31-33 MONACO PLACE (Continued) **S106971540**

Rommel on 2/14/05. 3/3/05 - Spoke to Reza Khanbilvardi, he is asking a quick review of the closure report. He stated that only minor contamination found with the soil boring and sampling. Need to find the report and get back to him for a determination. - KST 3/8/05 - Owner, Maurice, called and begging to review the closure report. I told him that we have not received the report. He will called his consultant to get a copy and hand deliver it to DEC. - KST 3/9/05-Vought-Spill transferred from Rommel to Vought as per Tang. Review of Subsurface Investigation Report submitted by InterTech Inc (Reza Khanbilvardi)dated 2/9/05 and received on 3/7/05. Owner of property is Maurice Shami. The site is vacant land... A small excavation (approximate size of 12 ft wide by 16 foot long and 7 ft deep were noticed on the southwest portion of the site. This is the location of the two empty oil tanks which resulted in above spill number to be issued . Five endpoint soil samples were collected on 12/7/05. One groundwater sample was also collected. Since all soil samples taken at the site meets recommended soil cleanup objective criteria and semi-volatile compounds in groundwater are not detected, the elevated volatile amount in groundwater could not have been due to any element on the property. It must be noted that an active commercial gas station is on the other corner of Monaco Place and Atlantic Avenue . Report recommends that we don't believe that any action with respect to soil cleanup is warranted for this site . Site plan shows three proposed two-story buildings onsite. Groundwater at depth of 12' below grade. Groundwater analyticals show 61ppb benzene, 300ppb toluene, 72ppb ethylbenzene, 200ppb xylene and 14ppb MTBE. DEC requires signing of Stipulation Agreement: 1)locations of fill ports and pump islands 2)notification to NYC agencies requesting no development of site 3)determination of groundwater flow direction via installation of three monitoring wells 4)installation of vapor barrier upon development of site 5)installation of passive venting system or performance of soil gas sampling as per NYSDOH guidance upon development of site 6)surrounding area site plan. Vought called Khanbilvardi and left message to return call to DEC. Vought sent Stipulation with above requirements with due date of 4/18/05. 3/10/05-Vought-Received message from Reza. Vought returned call and left message to return call to DEC. 3/14/05-Vought-Meeting at DEC with Reza and Maurice Shami. DEC will give approval to start construction once we receive and approve plan for vapor barrier and three onsite monitoring wells. No passive ventilation system or soil gas sampling will be required due to clean soil endpoints, lack of basement, relatively minor groundwater contamination and 6' depth to groundwater. 3/15/05-Vought-Received call from Maurice Shami (516-482-0276) and copy of bargain and sale deed which referred to previous owner as: Stephen Carter 679 East 98th Street Brooklyn, NY Vought called Shami and left message to return call to DEC. 3/22/05-Vought-Received fax from Inter Tech dated 3/16/05. .... we came to the decision to do the following: 1)the owner of the above referenced property will install a vapor barrier under the footings and basement floor slabs of the proposed construction on the site. This will be done after the excavation and prior to pouring the concrete of the foundation. The owner will install three monitoring wells...to determine groundwater flow direction with respect to the above site . You will provide approval letter to install these wells on the sidewalk . I appreciate your acknowledgement of receiving this letter and also your consent to it and start of the construction at the site so Mr. Shami can proceed with the construction . Vought sent

AKA 31-33 MONACO PLACE (Continued) **S106971540**

out sidewalk permit letter and called Inter Tech to explain that consent to begin construction will not be given until groundwater results are received and groundwater flow direction is determined. 3/29/05-Vought-Called Maurice Shami for update on site and left message to return call. 3/31/05-Vought-Received call from Reza that wells were scheduled to be installed tomorrow and whether sidewalk permit was needed due to DEC sidewalk permit letter. Vought explained that letter was to effectuate the obtaining of a permit and that the permit was still required from DOT. 4/5/05-Vought-Received message from Reza. Vought returned call and left message to return call to DEC. Vought spoke to Reza and he will install wells onsite as opposed to sidewalk so that sidewalk permits are not needed. 5/19/05-Vought-Reviewed Investigation Report (Inter Tech) dated 5/17/05 and received on 5/18/05. Installation of three 4-inch monitoring wells. Contractor who installed wells was American Environmental Assessment Corp. Report recommends ....we do not believe that any action with respect to cleanup is warranted for this site. We therefore, request your approval to start the construction project as the owner is patiently waiting for the last 6 months . Groundwater analyticals show: 13ppb ethylbenzene(MW2), 82ppb MTBE(MW2), 120ppb n-propylbenzene(MW2), 72ppb isopropylbenzene(MW2), 440ppb MTBE(MW3). Source of minor groundwater contamination may be from onsite UST excavation (despite clean endpoints) or from upgradient site(due to minor groundwater contamination in well MW2). DEC sent letter approving construction of residence with installation of vapor barrier as per 3/16/05 letter and requiring as per 3/9/05 STIP cover letter: 1)surrounding area site plan with possible upgradient sources 2)continued quarterly monitoring of groundwater 3)installation of well downgradient from former tankfield and Boring B1 on sidewalk of Atlantic Avenue 4)submission of PBS registration 5)locations of remote fill and dispenser islands. Vought called Maurice and left message. 5/27/05-Vought-Spoke with Maurice and five additional tanks discovered during excavation for building. Maurice is hiring American Environmental to remove the tanks. Maurice will call back with update on tank removal. Maurice returned call and American (631-586-2000 Danny Herzberger) will do tank removal on 6/6/05. 6/1/05-Vought-Received call from Herschberger. Vought returned call and left message to return call. 6/6/05-Vought-Received call from Herschberger(516-852-4713). Vought returned call and tanks registered with PBS. Five endpoint samples will be collected and sampled for 8021 plus MTBE and 8270. Dan will call DEC when excavation is complete so that site visit may be scheduled. Received call from Dan that tanks were removed and impacted soil was found. Vought required excavation of impacted soil and called Maurice to restate requirement. 6/7/05-Vought-Received call from Herschberger. Vought returned call and American will only be removing tanks and underlying pad. A sixth tank was discovered and Maurice's contractor will be removing contaminated soil. American will be collecting endpoint samples. Vought received call from Maurice and returned call and left message to return and stated requirement of disposal manifests. Vought received second message from Maurice and returned call. 6/8/05-Vought-Received third message from Maurice and returned call. Vought spoke to Maurice and stated requirement of disposal manifests and site visit. Maurice will collect two soil samples and submit to laboratory for analyses to see if further excavation is warranted. Vought advised use of field screening device however due to possibility of saving further cost of excavation Maurice decided

AKA 31-33 MONACO PLACE (Continued) **S106971540**

to collected samples. 6/10/05-Vought-Received call from Maurice. Vought returned call and arranged site visit for Wed 6/15. 6/15/05-Vought-Site visit by Vought with Maurice, Dan Herschberger and Reza. Contaminated soil at former UST location and DEC required 1)additional excavation to groundwater 2)collection of four sidewalls and one bottom groundwater endpoint sample 3)installation of vapor barrier(agreed to by Maurice) 4)well installation downgradient from tankfield along Atlantic Ave. Vought also suggested groundwater treatment when excavation was open and boring by Amoco to see if they are contributing source. Vought will send above requirements upon receiving endpoint analyticals. 7/26/05-Vought-Called Maurice for status update of site. No work has been performed as of yet due to unable to find contractor. 7/29/05-Vought-Spoke to Gerard Rutigliano (Rutigliano Environmental 516-314-1553) and he may be performing soil removal and vapor barrier installation. Vought approved installation of a 6.mil vapor barrier under building footprints. Four sidewall endpoint and one bottom groundwater sample will be collected. 8/8/05-Vought-Called El-Shami, Reza and Rutigliano and informed them of new project manager (DEC Zhitomirsky). Vought spoke to Maurice El-Shami and approved that he install vapor barrier provided that he sent letter in writing to DEC. Vought also stated that vapor mitigation system was not necessary as long as excavation was performed to groundwater (12' below grade). 8/8/2005 Zhitomirsky spoke with Maurice Shami and requested submittal of soil disposal manifest, drawings showing where the soil was excavated from, drawings and description of vapor barrier installation. Jeffry Voight informed me that he requested from the site owner a description of the vapor barrier. In this case Vought would not require a vapor mitigation system and allow RP to install the vapor barrier himself. AZ 8/10/2005 I discussed this site with K.Tang. I told him I am requiring environmental report describing soil excavation with pictures, drawings and disposal manifest. Also, RP should include specifications and drawings for vapor barrier. K.Tang concurred and stated that we can issue permission to start construction and install vapor barrier. K.Tang thinks that 6 mil thickness polyethylane sheeting may be not thick enough and RP consultant should suggest another one. I conveyed this information to Morris Yeroshalmi and provided him with K. Tang phone number upon his request. AZ 8/17/2004 KT visited the site on 8/12/2005. He noticed that the excavation could cave in because it is 11 feet deep. He said that there is not much to see in the excavation except gravels and dirt. No petroleum odor, no stained soil. They have put some soil back in the tank pit. He asked a soil sample at the center of the tank pit taken at the water table. He could smell a slight petro odor. Not bad though. Due to safety concern of the side walk on Atlantic Ave side of the excavation collapsing, he told Maurice to go ahead with his construction work and backfill the hole, with the condition that he put down the vapor barrier material (15 mil) below the foundation of the buildings he is putting up. He also told him to compile all the tank removal, soil excavation, wells installation, soil removal activities, soil samples, water samples and the soil disposal manifest in a report for you. He also told him to install 4 wells - 1 on Monaco Pl, 3 on Atlantic Ave. for GW monitor and/or remediation. AZ 11/22/2005 I received an e-mail from K Tang. He asked me to issue a letter to Moris Shami (Mfund Company 516-482-0276). I called him and conveyed that as per K.Tang 4 wells should be installed one on Monaco Place and three on Atlantic Avenue. His address is: 1 Linden

AKA 31-33 MONACO PLACE (Continued) **S106971540**

Place Suite#302 Great Neck, New York 11021.AZ 11/29/2005 I called Moris and informed him that he should install 3 wells on Atlantic Ave. and one well between his place and BP station. I confirmed this request with K. Tang. I sent him a letter so he can obtain a permission from DOT to install sidewalk wells. AZ 1/18/2006 The owner (Moris) has contacted me. He needed some kind of a letter for the City. I replied that we do not isuue such letters. He is going to proceed with the well installation. AZ 4/4/2006 I left a message for owner Moris (516-482-0276). He called me back. Hydro Tech installed wells and is working on the report for DEC. AZ 5-11-2006 Left a message for Rachel Ataman (Hydro Tech Environmental). AZ 5-16-2006 I contacted Sharissa Singh 718-636-0800(Hydro Tech Environmental). She informed me that Rachel Ataman is no longer handles this project. I conveyed to Ms. Singh that the plume should be delineated and once the delineation has been completed a remedial plan should be sumbitted. AZ 5-17-2006 Reviewed the Groundwater Investigation Report prepared by Hydro Tech Environmental Corp., dated April 4, 2006. The report states that VOCs were detected in the groundwater samples obtained from wells MW-1 through MW-4 at concentrations exceeding their respective TOGS standards. The total VOC concentrations at the site range from 1,111 ppb to 523 ppb in downgradient wells. Hydro Tech Environmental recommended groundwater monitoring. After consultation with Koon Tang, I requested delineation of the groundwater plume in the southern area of the site by installing two new wells. If contamination is encountered by these downgradient wells, additional wells should be installed to fully delineate the plume. Once the plume has been delineated, a remedial plan to address the contamination should be submitted to DEC. A letter was sent to the RP and the consultant. AZ 5-25-2006 I reiterated myc comments regarding the submitted report to the owner Maurice Shami over the phone. AZ 10-24-2006 Left a message for the owner Maurice @ 516-482-0276. AZ 10/25/2006 Contacted the owner Maurice @ 516-482-0276. He is hiring an environmental consultant American Environmental Co. He will get back to DEC when the consultants are hired. AZ 11-5-2007 Contacted the owner Maurice @ 516-482-0276 and requested about the site status. He stated that he thinks that no work should be done at this site. He will contact me with more information ASAP. AZ 11-7-2007 Spoke with Maurice Chami (M Fund 45 North Station Plaza Great Neck New York 11021). Mr. Shami is stating that he sold the property but he does not know whom he sold the property to, since the sale was handled by his broker. He will get back to me with this information ASAP. Mr. Shami contacted me later and informed that the buyer is Victor Inwang 31 Monaco Place, Brooklyn, New York 11221. He sold the property in May or June of 2006 (his guess).It is a private dwelling. AZ 11-14-2007 Case Initiation Form was signed by Vadim Brevdo and forwarded to John Urda. AZ 7-29-2008 J. Urda requested that CSL, STIP are send to RP. I sent drafts of CSL, STIP and CAP to John Urda and V. Brevdo for review. They approved the documents. CSL,STIP and CAP were sent to Maurice Chami- M Fund, 45 North Station Plaza, Great Neck, NY 11021 and Victor P. Inwang 1400 Bedford Avenue, Brooklyn, New York 11216. Copies were sent to V.B and John Urda. AZ 8-21-2011 The letter was returned to DEC stating: Return to Sender unclaimed unable to forward AZ 3-17-2011 As per J. Urda request, STIP, CSL and CAP were resent to Victor P. Inwang 1400 Bedford Avenue, Brooklyn, New York 11216 and send to Victor P. Inwang 583 Eastern Parkway, Brooklyn, NY 11216. AZ 4-11-2011 Two letters were returned to DEC stating Return to sender

AKA 31-33 MONACO PLACE (Continued) **S106971540**

unclaimed unable to forward. I informed J. Urda about the returned letters. AZ"
Remarks: "2 550 gal tanks"

All Materials:
Site ID: 333492
Operable Unit ID: 1095646
Operable Unit: 01
Material ID: 575767
Material Code: 0009
Material Name: gasoline
Case No.: Not reported
Material FA: Petroleum
Quantity: Not reported
Units: G
Recovered: .00
Oxygenate: Not reported

196
WSW
1/4-1/2
0.357 mi.
1887 ft.

201-205 MOTHER GASTON BOULEVARD/2396 DEAN STREET **NY VCP** **S118943272**
201-205 MOTHER GASTON BOULEVARD/2396 DEAN STREET **N/A**
NEW YORK CITY, NY

Relative:
Lower

Actual:
66 ft.

VCP NYC:
Project ID: 13CVCP135K
Project Name: 201-205 MOTHER GASTON BOULEVARD/2396 DEAN STREET
Project Address: 201-205 MOTHER GASTON BOULEVARD/2396 DEAN STREET
Borough: BROOKLYN

VCP NYC:
Project ID: 13CVCP135K
File Name: 2013-05-23.RIR
URL: http://www.nyc.gov/html/oer/downloads/pdf/repository/NYCBCP_Brooklyn/13CVCP135K/2013-05-23.13CVCP135K.2396_Dean_Street.RIR.pdf

Project ID: 13CVCP135K
File Name: 2014-05-06.RAWP_Final
URL: http://www.nyc.gov/html/oer/downloads/pdf/repository/NYCBCP_Brooklyn/13CVCP135K/2014-05-06.13CVCP135K.2396_Dean_Street.RAWP_Final.pdf

Project ID: 13CVCP135K
File Name: 2013-05-24.FactSheet-1
URL: http://www.nyc.gov/html/oer/downloads/pdf/repository/NYCBCP_Brooklyn/13CVCP135K/2013-05-24.13CVCP135K.2396_Dean_Street.FactSheet1.pdf

Project ID: 13CVCP135K
File Name: 2013-05-28.Translated_FactSheet-1
URL: http://www.nyc.gov/html/oer/downloads/pdf/repository/NYCBCP_Brooklyn/13CVCP135K/2013-05-28.3CVCP135K.2396_Dean_Street.Translated_FactSheet1.pdf

Project ID: 13CVCP135K
File Name: 2013-05-28.Translated_CPS
URL: http://www.nyc.gov/html/oer/downloads/pdf/repository/NYCBCP_Brooklyn/13CVCP135K/2013-05-28.3CVCP135K.2396_Dean_Street.Translated_FactSheet1.pdf

201-205 MOTHER GASTON BOULEVARD/2396 DEAN STREET (Continued) **S118943272**

Project ID:	13CVCP135K
File Name:	2014-06-12.Decision_Document
URL:	http://www.nyc.gov/html/oer/downloads/pdf/repository/NYCBCP_Brooklyn/13CVCP135K/2014-06-12.13CVCP135K.Dean_Street_Habirat.Decision_Document.OER.pdf
Project ID:	13CVCP135K
File Name:	2014-07-29.FactSheet-2
URL:	http://www.nyc.gov/html/oer/downloads/pdf/repository/NYCBCP_Brooklyn/13CVCP135K/2014-07-29.13CVCP135K.FactSheet-2.pdf
Project ID:	13CVCP135K
File Name:	2014-08-28.Translated_FactSheet-2
URL:	http://www.nyc.gov/html/oer/downloads/pdf/repository/NYCBCP_Brooklyn/13CVCP135K/2014-08-28.13CVCP135K.Translated_FactSheet-2.pdf

---

197
WNW
1/4-1/2
0.361 mi.
1905 ft.

APARTMENT BUILDING
211 HULL STREET
BROOKLYN, NY

NY LTANKS **S108466382**
NY Spills **N/A**

Relative:
Higher

Actual:
89 ft.

LTANKS:

Facility ID:	0612788
Site ID:	377715
Closed Date:	2007-09-17
Spill Number:	0612788
Spill Date:	2007-02-26
Spill Cause:	Tank Failure
Spill Source:	Commercial/Industrial
Spill Class:	C4
Cleanup Ceased:	Not reported
SWIS:	2401
Investigator:	rvketani
Referred To:	Not reported
Reported to Dept:	2007-02-26
CID:	408
Water Affected:	Not reported
Spill Notifier:	Fire Department
Last Inspection:	Not reported
Recommended Penalty:	False
Meets Standard:	False
UST Involvement:	False
Remediation Phase:	0
Date Entered In Computer:	2007-02-26
Spill Record Last Update:	2007-09-17
Spiller Name:	Not reported
Spiller Company:	APARTMENT BUILDING
Spiller Address:	211 HULL ST
Spiller County:	999
Spiller Contact:	MEADOWS, RICHARD
Spiller Phone:	(347) 203-6886
Spiller Extention:	Not reported
DEC Region:	2
DER Facility ID:	327460
DEC Memo:	"02/26/07-Vought-DEC Patel performing site visit due to proximity to spill in field. DEC Ketani called FDNY and left message to return

APARTMENT BUILDING (Continued) **S108466382**

call to DEC. 02/27/06-Hiralkumar Patel. visited site on 02/26/07. met Ferdrnand Torres (917-568-3022), tenant at building. Mr. Torres lives on second floor. as per Mr. Torres, there was no heat yesterday (02/26/07) morning and he compalined to NYC HPD. oil delivered during day. lateron tenant found oil in basement and called FDNY. site has two 275 gal #2 oil ASTs on leg and FDNY found one of these tanks was leaking. they pumped out oil from leaking tank and put in drums and spread absorbent in basement. three 55 gal drums were out of building on sidewalk. second tank is still in use. as per Mr. Torres there is no super in building but Mr. Torres has keys to basement. at time of visit, heavy odors inside basement, free product around tank and odors upstairs also. Mr. Torres's mother and brother living on first floor. suggest Mr. Torres to get these people on second floor as there was no odors. this building ownes by NY City. Mr. Torres gave contact info for person managing property for city. Francis SynMoie 7A Admin. Bld #042 C/O NY Residential Works Inc. 347 Lenox Avenue New York, NY 10027 Ph. (212) 987-8088 Ext. 105 left message for emergency service at NY Residential Works at night. received call from Basil Marshall (646-294-0086). asked him to get cleanup crew to start cleanup for free product and odors in building. he spoke with Anthony Lara (646-772-7180). received call from Anthony. he was ready to send cleanup crew in night but he need approval from city and proposal signed by authorized person, which he hadn't got. tried to contact Mr. Marshall again regarding signing paperwork, but no contact was made. left message for Mr. Marshall. left message for Mr. SynMoie at NY Residential works last night. spoke with Mr. SynMoie this morning. they are still working on getting authorization from city agency for cleanup. asked Mr. SynMoie to start cleanup by end of today. 2/27/07 - Raphael Ketani. I contacted Mr. Francis Synmoie (sin-moy) at NY Residential Works, Inc. (212) 987-8088, ext 101. He said that he is still waiting for authorization to hire a contractor to do the cleanup, but someone already put down absorbent. He said that he contacted Debra Thomas of Unit 7A at HPD (212) 863-7392. He said she has the authority to authorize someone to cleanup the spill. I asked him how the odors are. He said that you notice a moderate odor of oil as you walk into the building, but no one lives on the first floor. I asked him about the odors on the second floor. He said there were none. He said that this building was owned by a private party, but they didn't keep it up. So the city took it over and they will refurbish it. I spoke to Ms. Thomas. She said the City doesn't own the building, but is managing it. I asked her what is happening now. She said that a call was made to the Emergency Repair Unit as there is no money in the budget to pay for the cleanup. She said she is waiting for a call back. I told her that this spill is now at least 24 hours old. She said she knows, but all she can do right now is to call the Emergency Repair people. I told her that certain things will have to be done to cleanup the spill. She asked me to e-mail her what these requirements are. The requirements are: (1) cleanup all of the free oil (2) pickup all of the spent absorbent (3) powerwash the affected areas and the concrete floor (4) take soil samples below the concrete floor and send them to a NYSDOH certified lab for 8260 and 8270 analysis (5) remove all contaminated soil (6) submit manifests for all soil and contaminated material that is removed and the soil analytical results (7) repair the tank system and send copies of the documentation verifying that the repairs were made (8) submit to DEC a short report with pictures (if possible) of the before and after conditions and all documentation Ms. Thomas' e-mail address is

APARTMENT BUILDING (Continued) **S108466382**

thomasd@hpd.nyc.gov 3/12/07 - Raphael Ketani. Spill case #0613303 came in today regarding a new spill at the site. I spoke to Patrick Fahey of Pacific Energy (718) 647-1400 about the spill. He said that it was a loose flare nut that allowed oil to drip onto the floor. About 1 gal. leaked out. The flare nut was tightened, but the earlier large spill hasn't been cleaned up yet. This later spill case was closed. I spoke to Ms. Thomas regarding the old big spill of 2 weeks ago. She said she just got back from vacation and had been told the old spill had been cleaned up. I told her that Pacific Energy had a mechanic on site about 1 hour ago and he said the old spill was not removed. She told me that she will look into the issue and call me back. 3/23/07 - Raphael Ketani. I tried to make a site visit. The front door was locked and there was no one around to let me in. I didn't see or smell any signs of an oil release. 3/27/07 - Raphael Ketani. I made a site visit at 9:45AM today and was shown the basement by a second floor resident of the building who goes by the name of Rio and serves as a helper for Mr. Synmoie. The vapors were light but noticeable in the first floor hallway. The vapor readings were: basement 1334 ppb, first floor 903 ppb, second floor 782 ppb, third floor 751 ppb. Rio explained to me that the tanks are still not sitting solidly on the floor and that there were 2 big spills - both due to the tanks moving and a line below them getting loose. There was a 12 by 6 wet spot below the oil line that connects the two tanks at the bottom. Rio showed me that one spill flowed 30 feet down the basement hallway and into the adjacent room. The floor was in very bad shape and was in pieces, many of which could be moved by hand exposing the soil below. The floor had dark staining all over and so did the floor of the adjacent room. Lastly, Rio showed me the boiler room. The floor there also had staining. 3/28/07 - Raphael Ketani. I spoke to Mr. Synmoie and told him about the floor, the high vapor readings, the oily wet spot, the oil staining, and the probability that the soil under the basement floor is contaminated. I told him that he has to hire a company to stabilize the tanks, fix the line at the bottom if it is still dripping, do a soil investigation and ventilate the building. He said he will do this. He said there is one tenant on the first floor and she will be moved to the second floor. He said that the building is scheduled for rehabilitation in the very near future. I told him that the soil investigation has to get started as soon as possible. He said he will call Ms. Thomas. I sent Ms. Thomas an e-mail with my notes from 3/27 and 3/28. 3/29/07 - Raphael Ketani. Chacko Thomas (cell (646) 865-4564) [supervisor (718) 857-5444] of NYC HPD called to say that 6 soil samples were taken in the floor of the building after the last oil spill. He said samples were taken in the tank room, the hallway, and the storage rooms. The analytical results should be available soon. He asked what else needed to be done at the site. I told him that the vapors are high so ventilation needs to be provided, the tanks need to be fixed to the floor so they don't move, the line at the bottom of the tanks needs to be fixed so it doesn't drip, and a soil boring needs to be taken in the boiler room floor. Mr. Chafeko said he will have this done. 4/4/07 - Raphael Ketani. Mr. Thomas of NYC HPD sent me a FAX for SVOC analysis for 4 of the 5 samples that were taken in the basement. He said he was expecting the VOC analysis today and will FAX them as soon as he gets them. There were only 2 very low exceedences of the TAGM RSCO limits. I told him these results looked fine. I received a FAX from Mr. Thomas with the VOC analyticals for soil samples 1,2,4,5. The samples were taken on 3/22/07. There were no RSCO

APARTMENT BUILDING (Continued) **S108466382**

exceedences, except 3200 ppb for total xylenes for soil sample #1. This is the tank room sample. Again, soil sample #3 was missing from the results. 4/5/07 - Raphael Ketani. I contacted Mr. Thomas and told him that the results seemed fine, except for total xylene in sample #1. I told him that soil will have to be removed in this area. Afterwards, Mr. Thomas called me up regarding which sample came from what location in the basement. Sample #1 was the tank room. Sample #2 was the storage room next to the tank room. Samples #3 (which he will check on why the results weren't received) to sample #5 were from the hallway. He said that the drip from the pipe at the bottom of the tanks is something new and will be taken care of shortly and that the tank feet were covered in cement to stabilize the tanks. Mr. Thomas said that the stain in the boiler room is only from routine servicing of the boiler. I told him that it seemed like more than routine servicing. He said the service techinician is sloppy and he will talk to him about being careful. However, he said, the building is privately owned and HPD is just overseeing the refurbishing of the building. 4/11/07 - Raphael Ketani. Mr. Thomas FAXed me the analytical results for samples 1,2,4,5. I spoke with him shortly after I received the FAX. He said that the contractor who did the sampling also took samples 3 and 6. However, the contractor threw out these samples as he felt he had enough samples for the site, according to Mr. Thomas. I told Mr. Thomas that either the soil has to be dug out in the tank room or soil treatment needs to be used. He said that he has to make a work order, in either case. I asked him to try and push the process forward. He said he would try. 5/18/07 - Raphael Ketani. Mr. Thomas of HPD (718) 857-5444 sent me a FAX with analytical results for 3 soil samples that were taken in the tank room after the contaminated soil was removed. All 3 sets of results were non-detect. I called up Mr. Thomas and asked him to send the manifests for the removed soil. He said he will send them. Mr. Thomas added that the 2 tanks have been emptied and will replaced with one tank. So that will take care of the leaking pipe. 7/13/07 - Raphael Ketani. I tried to contact Mr. Thomas regarding the documentation for the cleanup work and the tank replacement work, but could only leave a message. (Mr. Thomas is the person to contact regarding the project, NOT Mr. Synmoie or Ms. Thomas.) 7/16/07 - Raphael Ketani. I spoke to Mr. Thomas and he told me the two tanks were replaced with 2 new 275 gallon tanks. He added that the contaminated soil at boring location #1 was taken away and that I should be receiving the manifest soon. 9/17/07 - Raphael Ketani. I received the Oil Spill Site Assessment Report from Mr. Thomas. The report states that the floors of the basement, the tank room, and the boiler room were power washed and soil samples were taken. The report also states that the leaking tanks were emptied (a waste ticket is included), removed, and replaced with new tanks. On 5/11/07, soil from the tank room was excavated and removed. Based upon the above mentioned Oil Spill Site Assessment Report and the analytical results for the tank room soil that were FAXed on 5/18/07, I am closing the spill case. "

Remarks: "UNSURE IF SEWERS AND GROUNDWATERS EFFECTED; CLEAN UP IS IN PROCESS;"

All Materials:

Site ID: 377715
Operable Unit ID: 1135237
Operable Unit: 01
Material ID: 2125131
Material Code: 0001A
Material Name: #2 fuel oil

APARTMENT BUILDING (Continued) **S108466382**

Case No.:	Not reported
Material FA:	Petroleum
Quantity:	30.00
Units:	G
Recovered:	.00
Oxygenate:	Not reported

SPILLS:

Facility ID:	0612954
Facility Type:	ER
Spill Number:	0612954
DER Facility ID:	327460
Site ID:	377908
DEC Region:	2
Closed Date:	2007-03-14
Spill Cause:	Abandoned Drums
Spill Class:	C3
SWIS:	2401
Spill Date:	2007-03-02
Investigator:	sfrahman
Referred To:	Not reported
Reported to Dept:	2007-03-02
CID:	444
Water Affected:	Not reported
Spill Source:	Institutional, Educational, Gov., Other
Spill Notifier:	Other
Cleanup Ceased:	Not reported
Cleanup Meets Std:	False
Last Inspection:	Not reported
Recommended Penalty:	False
UST Trust:	False
Remediation Phase:	0
Date Entered In Computer:	2007-03-02
Spill Record Last Update:	2007-03-14
Spiller Name:	MALLORY GILMORE
Spiller Company:	ON SIDEWALK
Spiller Address:	211 HULL STREET
Spiller Company:	001
Contact Name:	MALLORY GILMORE
DEC Memo:	"added to the drum run. 03/14/07 Rahman- Drums were not found on 03/13/07."
Remarks:	"3 - 55 gallon drums left on sidewalk: not leaking"

All Materials:

Site ID:	377908
Operable Unit ID:	1135425
Operable Unit:	01
Material ID:	2125332
Material Code:	0066A
Material Name:	unknown petroleum
Case No.:	Not reported
Material FA:	Petroleum
Quantity:	Not reported
Units:	G
Recovered:	.00
Oxygenate:	Not reported

APARTMENT BUILDING (Continued) **S108466382**

Facility ID:	0613303
Facility Type:	ER
Spill Number:	0613303
DER Facility ID:	327460
Site ID:	378311
DEC Region:	2
Closed Date:	2007-03-12
Spill Cause:	Equipment Failure
Spill Class:	D4
SWIS:	2401
Spill Date:	2007-03-12
Investigator:	rvketani
Referred To:	Not reported
Reported to Dept:	2007-03-12
CID:	444
Water Affected:	Not reported
Spill Source:	Private Dwelling
Spill Notifier:	Other
Cleanup Ceased:	Not reported
Cleanup Meets Std:	False
Last Inspection:	Not reported
Recommended Penalty:	False
UST Trust:	False
Remediation Phase:	0
Date Entered In Computer:	2007-03-12
Spill Record Last Update:	2007-03-12
Spiller Name:	FERDIEAND TORES
Spiller Company:	TORES HOME
Spiller Address:	211 HULL STREET
Spiller Company:	001
Contact Name:	FERDIEAND TORES
DEC Memo:	"10 days ago line under the oil tank broke. Tank was loose and when the tank is filled, the tank moves. Oil gushed onto the basement floor. FD Haz Mat cleaned the spill. Line broke again. 6 family building - Oil Company on site now - Pacific Energy 718-647-1400 3/12/07 - Raphael Ketani. I spoke to Patrick Fahey, manager at Pacific Energy. He said his mechanic was on site now. He said that a flare nut connecting two pipes came loose a little and dripped oil onto the floor. He said that about 1 gal. dripped out. The flare nut has been tightened and this problem is solved. He said that a big spill happened weeks ago (#0612788)and was caused by a rotten equalizer (pipe connecting the 2 tanks). He said this pipe was repaired back then. Mr. Fahey said that the tanks are full and are holding the oil. As there is an earlier open spill case, I am closing this later case."
Remarks:	"BOILER MALFUNCTION:"

All Materials:

Site ID:	378311
Operable Unit ID:	1135815
Operable Unit:	01
Material ID:	2125740
Material Code:	0066A
Material Name:	unknown petroleum
Case No.:	Not reported
Material FA:	Petroleum
Quantity:	Not reported
Units:	G

APARTMENT BUILDING (Continued) **S108466382**

Recovered: .00
Oxygenate: Not reported

AD198 **WOLF PETROLEUM CORP** **NY LTANKS** **S105998357**
NNW **1532 BUSHWICK AVE** **N/A**
1/4-1/2 **BROOKLYN, NY**
0.367 mi.
1938 ft. **Site 1 of 2 in cluster AD**

Relative:
Higher

Actual:
102 ft.

LTANKS:

Facility ID:	0203277
Site ID:	122706
Closed Date:	2003-09-25
Spill Number:	0203277
Spill Date:	2002-06-27
Spill Cause:	Tank Overfill
Spill Source:	Commercial Vehicle
Spill Class:	C3
Cleanup Ceased:	Not reported
SWIS:	2401
Investigator:	TJDEMEO
Referred To:	Not reported
Reported to Dept:	2002-06-27
CID:	207
Water Affected:	Not reported
Spill Notifier:	Other
Last Inspection:	Not reported
Recommended Penalty:	False
Meets Standard:	False
UST Involvement:	False
Remediation Phase:	0
Date Entered In Computer:	2002-06-27
Spill Record Last Update:	2004-10-18
Spiller Name:	Not reported
Spiller Company:	STORAGE MAINTENANCE CORP
Spiller Address:	55 JERICHO TURNPIKE
Spiller County:	001
Spiller Contact:	BRUCE BECK
Spiller Phone:	(631) 226-9080
Spiller Extention:	Not reported
DEC Region:	2
DER Facility ID:	106365
DEC Memo:	"Prior to Sept, 2004 data translation this spill Lead_DEC Field was DEMEO 9/25/03 TJD Tank overfill. All impacts to concrete. Contained and cleaned using absorbants. Spill closed."
Remarks:	"cleanup in progress"

All Materials:

Site ID:	122706
Operable Unit ID:	854102
Operable Unit:	01
Material ID:	521107
Material Code:	0001A
Material Name:	#2 fuel oil
Case No.:	Not reported
Material FA:	Petroleum
Quantity:	.00

WOLF PETROLEUM CORP (Continued) **S105998357**

Units:	G
Recovered:	.00
Oxygenate:	Not reported
Facility ID:	0212200
Site ID:	153386
Closed Date:	2004-10-21
Spill Number:	0212200
Spill Date:	2003-03-12
Spill Cause:	Tank Test Failure
Spill Source:	Gasoline Station or other PBS Facility
Spill Class:	B3
Cleanup Ceased:	Not reported
SWIS:	2401
Investigator:	KMFOLEY
Referred To:	Not reported
Reported to Dept:	2003-03-12
CID:	297
Water Affected:	Not reported
Spill Notifier:	Tank Tester
Last Inspection:	Not reported
Recommended Penalty:	False
Meets Standard:	False
UST Involvement:	True
Remediation Phase:	0
Date Entered In Computer:	2003-03-12
Spill Record Last Update:	2004-10-21
Spiller Name:	ADAM WOLF
Spiller Company:	WOLF PETROLEUM
Spiller Address:	125 JERICHO TURNPIKE
Spiller County:	001
Spiller Contact:	ADAM WOLF
Spiller Phone:	(516) 997-9300
Spiller Extention:	Not reported
DEC Region:	2
DER Facility ID:	106365
DEC Memo:	"Prior to Sept, 2004 data translation this spill Lead_DEC Field was K FOLEY 1/8/04 Reassigned from Vought to K Foley. 9/29/04 Met with B. Cohen(Certilman Balin Attorneys), B. Beck(Consultant, National Env.) with J. Rommel and L. Oliva. B. Beck to provide a response by 10/29/04. 10/20/04 B. Beck provided repair record of vent line performed by Tyree and 3/14/03 passing tank test results from Crompco. 10/21/04 Mailed NFA letter."
Remarks:	"TANK FAILED TEST, NO CONTAIMINATION FOUND"

All TTF:

Facility ID:	0212200
Spill Number:	0212200
Spill Tank Test:	1528074
Site ID:	153386
Tank Number:	1
Tank Size:	4000
Material:	0009
EPA UST:	Not reported
UST:	Not reported
Cause:	Not reported
Source:	Not reported

WOLF PETROLEUM CORP (Continued) **S105998357**

Test Method:	03
Test Method 2:	Horner EZ Check I or II
Leak Rate:	.00
Gross Fail:	Not reported
Modified By:	Spills
Last Modified Date:	Not reported

All Materials:

Site ID:	153386
Operable Unit ID:	863207
Operable Unit:	01
Material ID:	511939
Material Code:	0009
Material Name:	gasoline
Case No.:	Not reported
Material FA:	Petroleum
Quantity:	.00
Units:	G
Recovered:	.00
Oxygenate:	Not reported

AD199 **FIVE STAR AUTO REBUILDERS INC** **NY SWF/LF** **S108145864**
NNW **1533 BUSHWICK AVE** **N/A**
1/4-1/2 **BROOKLYN, NY 11207**
0.369 mi.
1948 ft. **Site 2 of 2 in cluster AD**

Relative:
Higher

Actual:
108 ft.

SWF/LF:

Flag:	INACTIVE
Region Code:	2
Phone Number:	Not reported
Owner Name:	Not reported
Owner Type:	Not reported
Owner Address:	Not reported
Owner Addr2:	Not reported
Owner City,St,Zip:	Not reported
Owner Email:	Not reported
Owner Phone:	Not reported
Contact Name:	Not reported
Contact Address:	Not reported
Contact Addr2:	Not reported
Contact City,St,Zip:	Not reported
Contact Email:	Not reported
Contact Phone:	Not reported
Activity Desc:	Vehicle Dismantling Facility
Activity Number:	Not reported
Active:	No
East Coordinate:	592513
North Coordinate:	4504043
Accuracy Code:	Not reported
Regulatory Status:	Not reported
Waste Type:	Not reported
Authorization #:	Not reported
Authorization Date:	Not reported
Expiration Date:	Not reported
Operator Name:	Not reported

FIVE STAR AUTO REBUILDERS INC (Continued) **S108145864**

Operator Type: Not reported
Laste Date: Not reported

---

200 South 1/4-1/2 0.395 mi. 2084 ft. **GERSHOW RECYCLING OF BROOKLYN** **NY SWF/LF** **S111072395**
1885 PITKEN AVENUE **N/A**
BROOKLYN, NY 11212

Relative: Lower

Actual: 46 ft.

SWF/LF:

Flag:	ACTIVE
Region Code:	2
Phone Number:	7183452240
Owner Name:	Gershow Recycling Corporation
Owner Type:	Private
Owner Address:	P.O. Box 526
Owner Addr2:	Not reported
Owner City,St,Zip:	Medford;, NY 11763
Owner Email:	decinfo@gershow.com
Owner Phone:	6312896188
Contact Name:	Ray Colon
Contact Address:	P.O. Box 526
Contact Addr2:	Not reported
Contact City,St,Zip:	Medford, NY 11763
Contact Email:	decinfo@gershow.com
Contact Phone:	6312896188
Activity Desc:	Vehicle Dismantling Facility
Activity Number:	[7090157]
Active:	Yes
East Coordinate:	592695
North Coordinate:	4502800
Accuracy Code:	1 - No accuracy stated
Regulatory Status:	Not reported
Waste Type:	Not reported
Authorization #:	Not reported
Authorization Date:	Not reported
Expiration Date:	Not reported
Operator Name:	Not reported
Operator Type:	Not reported
Laste Date:	Not reported

Flag:	ACTIVE
Region Code:	2
Phone Number:	7183452240
Owner Name:	Gershow Recycling Corporation
Owner Type:	Private
Owner Address:	P.O. Box 526
Owner Addr2:	Not reported
Owner City,St,Zip:	Medford;, NY 11763
Owner Email:	decinfo@gershow.com
Owner Phone:	6312896188
Contact Name:	Ray Colon
Contact Address:	P.O. Box 526
Contact Addr2:	Not reported
Contact City,St,Zip:	Medford, NY 11763
Contact Email:	decinfo@gershow.com
Contact Phone:	6312896188
Activity Desc:	Mobile Vehicle Crushers

GERSHOW RECYCLING OF BROOKLYN (Continued) **S111072395**

Activity Number:	[24J]
Active:	Yes
East Coordinate:	592694
North Coordinate:	4502797
Accuracy Code:	Not reported
Regulatory Status:	Not reported
Waste Type:	Not reported
Authorization #:	Not reported
Authorization Date:	Not reported
Expiration Date:	Not reported
Operator Name:	Not reported
Operator Type:	Not reported
Laste Date:	Not reported

---

201 East 1/4-1/2 0.396 mi. 2090 ft. **RESIDENCE** **NY LTANKS U003385703**
110 WYONA STREET **NY Spills N/A**
BROOKLYN, NY

Relative: Lower
Actual: 53 ft.

LTANKS:

Facility ID:	0411597
Site ID:	336825
Closed Date:	2005-01-31
Spill Number:	0411597
Spill Date:	2005-01-28
Spill Cause:	Tank Overfill
Spill Source:	Tank Truck
Spill Class:	C4
Cleanup Ceased:	Not reported
SWIS:	2401
Investigator:	TJDEMEO
Referred To:	Not reported
Reported to Dept:	2005-01-28
CID:	409
Water Affected:	Not reported
Spill Notifier:	Local Agency
Last Inspection:	Not reported
Recommended Penalty:	False
Meets Standard:	True
UST Involvement:	False
Remediation Phase:	0
Date Entered In Computer:	2005-01-28
Spill Record Last Update:	2005-01-31
Spiller Name:	JIM CAREY
Spiller Company:	CASTLE OIL CORP.
Spiller Address:	290 LOCUST AVE
Spiller County:	001
Spiller Contact:	DORIS ZAMBRUSKI
Spiller Phone:	(718) 647-0507
Spiller Extention:	Not reported
DEC Region:	2
DER Facility ID:	272158
DEC Memo:	"Duplicate spill is closed. Ref back to Spill #0411594"
Remarks:	"REMEDIATIONS ARE MOBILIZING TO THE SITE. SOME INSIDE SOME OUTSIDE."

All Materials:

Site ID:	336825

RESIDENCE (Continued) **U003385703**

Operable Unit ID:	1098826
Operable Unit:	01
Material ID:	579005
Material Code:	0001A
Material Name:	#2 fuel oil
Case No.:	Not reported
Material FA:	Petroleum
Quantity:	75.00
Units:	G
Recovered:	.00
Oxygenate:	Not reported

SPILLS:

Facility ID:	0411594
Facility Type:	ER
Spill Number:	0411594
DER Facility ID:	272158
Site ID:	336822
DEC Region:	2
Closed Date:	2006-09-06
Spill Cause:	Unknown
Spill Class:	C4
SWIS:	2401
Spill Date:	2005-01-28
Investigator:	rmpiper
Referred To:	Not reported
Reported to Dept:	2005-01-28
CID:	409
Water Affected:	Not reported
Spill Source:	Private Dwelling
Spill Notifier:	DEC
Cleanup Ceased:	Not reported
Cleanup Meets Std:	False
Last Inspection:	Not reported
Recommended Penalty:	False
UST Trust:	False
Remediation Phase:	0
Date Entered In Computer:	2005-01-28
Spill Record Last Update:	2006-09-06
Spiller Name:	Not reported
Spiller Company:	Not reported
Spiller Address:	Not reported
Spiller Company:	001
Contact Name:	MS. UVILES
DEC Memo:	"CROSS REF WITH SPILL #0411597 9/6/2006 Rob Hill from Castle Oil called looking to close out this spill case. Spill #0411597 was closed out because it was a duplicate of this spill. Spill case came back from Albany and was reassigned to R. Piper. 9/6/06- DEC Piper received documentation of spill cleanup by Castle oil and PTC. See e-docs if warranted. Closed."
Remarks:	"CAP OFF BOILER AND LARGE FUMES. LOCATED IN HER BASEMEN. SPILL OUTSIDE AND IN BASEMENT. RESPONSE ENVIR. HIRED FOR CLEANUP"

All Materials:

Site ID:	336822
Operable Unit ID:	1098823

RESIDENCE (Continued) **U003385703**

Operable Unit:	01
Material ID:	579002
Material Code:	0001A
Material Name:	#2 fuel oil
Case No.:	Not reported
Material FA:	Petroleum
Quantity:	75.00
Units:	G
Recovered:	.00
Oxygenate:	Not reported

---

202 **168 JAMAICA AVE/QUEENS** **NY LTANKS** **S100144976**
ENE **168 JAMAICA AVE** **N/A**
1/4-1/2 **NEW YORK CITY, NY**
0.411 mi.
2171 ft.

Relative: **Lower**

Actual: **68 ft.**

LTANKS:

Facility ID:	8709257
Site ID:	322123
Closed Date:	1993-11-05
Spill Number:	8709257
Spill Date:	1988-01-30
Spill Cause:	Tank Test Failure
Spill Source:	Commercial/Industrial
Spill Class:	C4
Cleanup Ceased:	1993-11-05
SWIS:	4101
Investigator:	BATTISTA
Referred To:	Not reported
Reported to Dept:	1988-01-30
CID:	Not reported
Water Affected:	Not reported
Spill Notifier:	Tank Tester
Last Inspection:	Not reported
Recommended Penalty:	False
Meets Standard:	False
UST Involvement:	False
Remediation Phase:	0
Date Entered In Computer:	1988-02-01
Spill Record Last Update:	1994-05-12
Spiller Name:	Not reported
Spiller Company:	MAKIQU CORP
Spiller Address:	84 MYRTLE AVE
Spiller County:	001
Spiller Contact:	Not reported
Spiller Phone:	Not reported
Spiller Extention:	Not reported
DEC Region:	2
DER Facility ID:	259495
DEC Memo:	""
Remarks:	"WILL EXCAVATE, ISOLATE AND RETEST.CONTACT: ALBERT CORWIT 718-875-1960"

All TTF:

Facility ID:	8709257
Spill Number:	8709257

168 JAMAICA AVE/QUEENS (Continued) **S100144976**

Spill Tank Test:	1533144
Site ID:	322123
Tank Number:	Not reported
Tank Size:	0
Material:	0001
EPA UST:	Not reported
UST:	Not reported
Cause:	Not reported
Source:	Not reported
Test Method:	00
Test Method 2:	Unknown
Leak Rate:	.00
Gross Fail:	Not reported
Modified By:	Spills
Last Modified Date:	Not reported

All Materials:

Site ID:	322123
Operable Unit ID:	914507
Operable Unit:	01
Material ID:	554862
Material Code:	0001A
Material Name:	#2 fuel oil
Case No.:	Not reported
Material FA:	Petroleum
Quantity:	-1.00
Units:	Not reported
Recovered:	.00
Oxygenate:	Not reported

---

203 **F & S AUTO** **NY SWF/LF** **S108145856**
SE **202 SHEFFIELD AVE** **N/A**
1/4-1/2 **BROOKLYN, NY 11207**
0.414 mi.
2186 ft.

Relative:
Lower

Actual:
43 ft.

SWF/LF:

Flag:	INACTIVE
Region Code:	2
Phone Number:	Not reported
Owner Name:	Not reported
Owner Type:	Not reported
Owner Address:	Not reported
Owner Addr2:	Not reported
Owner City,St,Zip:	Not reported
Owner Email:	Not reported
Owner Phone:	Not reported
Contact Name:	Not reported
Contact Address:	Not reported
Contact Addr2:	Not reported
Contact City,St,Zip:	Not reported
Contact Email:	Not reported
Contact Phone:	Not reported
Activity Desc:	Vehicle Dismantling Facility
Activity Number:	Not reported
Active:	No

F & S AUTO (Continued) **S108145856**

East Coordinate: 593226
North Coordinate: 4502908
Accuracy Code: Not reported
Regulatory Status: Not reported
Waste Type: Not reported
Authorization #: Not reported
Authorization Date: Not reported
Expiration Date: Not reported
Operator Name: Not reported
Operator Type: Not reported
Laste Date: Not reported

AE204 **BIG APPLE AUTO INC** **NY SWF/LF** **S108145711**
South **1934 PITKIN AVE** **NY SPDES** **N/A**
1/4-1/2 **BROOKLYN, NY 11207**
0.428 mi.
2261 ft. **Site 1 of 2 in cluster AE**

Relative:
Lower

Actual:
40 ft.

SWF/LF:
Flag: INACTIVE
Region Code: 2
Phone Number: 7184951781
Owner Name: Big Apple Auto Inc
Owner Type: Private
Owner Address: 1934 Pitkin Avenue
Owner Addr2: Not reported
Owner City,St,Zip: Brooklyn, NY 11207
Owner Email: bigappleauto1@optimum.net
Owner Phone: 7184951781
Contact Name: Joseph Spitaliere
Contact Address: 1934 Pilkin Avenue
Contact Addr2: Not reported
Contact City,St,Zip: Brooklyn, NY 11207
Contact Email: Bigappleauto1@optimum.net
Contact Phone: 7184951781
Activity Desc: Vehicle Dismantling Facility
Activity Number: [7071149]
Active: No
East Coordinate: 592856
North Coordinate: 4502761
Accuracy Code: Not reported
Regulatory Status: Not reported
Waste Type: Not reported
Authorization #: Not reported
Authorization Date: Not reported
Expiration Date: Not reported
Operator Name: Big Apple Auto Inc
Operator Type: Private
Laste Date: Not reported

SPDES:

Permit Number: NYR00E015
State-Region: 02
Expiration Date: 09/30/2017
Current Major Minor Status: Minor
Primary Facility SIC Code: 5015

BIG APPLE AUTO INC (Continued) **S108145711**

State Water Body Name:	JAMAICA BAY
Limit Set Status Flag:	Active
Total Actual Average Flow(MGD):	Not reported
Total App Design Flow(MGD):	Not reported
UDF1:	Not reported
Lat/Long:	+40.670 / -73.901
DMR Cognizant Official:	Not reported
UDF2:	Not reported
UDF3:	Not reported
FIPS County Code:	NY047
Non-Gov Permit Affiliation Type Desc:	DMR Mailing Address
Non-Gov Permit Org Formal Name:	TABS CONSULTING GROUP
Non-Gov Permit Street Address:	BIG APPLE AUTO INC
Non-Gov Permit Supplemental Location:	2 52ND ST, BOX B11
Non-Gov Permit City:	BROOKLYN
Non-Gov Permit State Code:	NY
Non-Gov Permit Zip Code:	11232
Non-Gov Facility Affiliation Type Desc:	Owner
Non-Gov Facility Org Formal Name:	BIG APPLE AUTO INC
Non-Gov Facility Street Address:	BIG APPLE AUTO INC
Non-Gov Facility Supplemental Location:	1934 PITKIN AVE
Non-Gov Facility City:	BROOKLYN
Non-Gov Facility State Code:	NY
Non-Gov Facility Zip Code:	11207
State Water Body:	Not reported
UDF2:	Not reported
UDF3:	Not reported
FIPS County Code:	NY047
Non-Gov Permit Affiliation Type Desc:	Permittee
Non-Gov Permit Org Formal Name:	BIG APPLE AUTO INC
Non-Gov Permit Street Address:	1934 PITKIN AVE
Non-Gov Permit Supplemental Location:	Not reported
Non-Gov Permit City:	BROOKLYN
Non-Gov Permit State Code:	NY
Non-Gov Permit Zip Code:	11207
Non-Gov Facility Affiliation Type Desc:	Owner
Non-Gov Facility Org Formal Name:	BIG APPLE AUTO INC
Non-Gov Facility Street Address:	BIG APPLE AUTO INC
Non-Gov Facility Supplemental Location:	1934 PITKIN AVE
Non-Gov Facility City:	BROOKLYN
Non-Gov Facility State Code:	NY
Non-Gov Facility Zip Code:	11207
State Water Body:	Not reported
UDF2:	Not reported
UDF3:	Not reported
FIPS County Code:	NY047
Non-Gov Permit Affiliation Type Desc:	Not reported
Non-Gov Permit Org Formal Name:	Not reported
Non-Gov Permit Street Address:	Not reported
Non-Gov Permit Supplemental Location:	Not reported
Non-Gov Permit City:	Not reported
Non-Gov Permit State Code:	Not reported

BIG APPLE AUTO INC (Continued) **S108145711**

Non-Gov Permit Zip Code:	Not reported
Non-Gov Facility Affiliation Type Desc:	Owner
Non-Gov Facility Org Formal Name:	BIG APPLE AUTO INC
Non-Gov Facility Street Address:	BIG APPLE AUTO INC
Non-Gov Facility Supplemental Location:	1934 PITKIN AVE
Non-Gov Facility City:	BROOKLYN
Non-Gov Facility State Code:	NY
Non-Gov Facility Zip Code:	11207
State Water Body:	Not reported

205
ESE
1/4-1/2
0.436 mi.
2301 ft.

SOLCO PLUMPING SUPPLY **NY SWF/LF** **S118406630**
413 LIBERTY AVENUE **N/A**
BROOKLYN, NY 11207

Relative:
Lower

Actual:
49 ft.

SWF/LF:

Flag:	ACTIVE
Region Code:	2
Phone Number:	7183451900
Owner Name:	New York City Department of Environmental Protection
Owner Type:	Municipal
Owner Address:	59-17 Junction Blvd; 11th Floor
Owner Addr2:	Not reported
Owner City,St,Zip:	Flushing, NY 11373
Owner Email:	bhuff@dep.nyc.gov
Owner Phone:	7185955522
Contact Name:	Ben Huff
Contact Address:	Not reported
Contact Addr2:	Not reported
Contact City,St,Zip:	NY
Contact Email:	bhuff@dep.nyc.gov
Contact Phone:	7185955522
Activity Desc:	Transfer station - registration
Activity Number:	[24RG8]
Active:	Yes
East Coordinate:	593465
North Coordinate:	4503257
Accuracy Code:	Not reported
Regulatory Status:	Registration
Waste Type:	Not reported
Authorization #:	24RG8
Authorization Date:	12/23/2015
Expiration Date:	Not reported
Operator Name:	New York City Department of Environmental Protection
Operator Type:	Municipal
Laste Date:	Not reported

206
NW
1/4-1/2
0.438 mi.
2312 ft.

OCEAN HILL HOUSES -NYCHA
24 STONE AVENUE
BROOKLYN, NY

NY LTANKS
NY Spills

S102149171
N/A

Relative:
Higher

Actual:
85 ft.

LTANKS:

Facility ID:	9010234
Site ID:	171459
Closed Date:	Not reported
Spill Number:	9010234
Spill Date:	1990-12-20
Spill Cause:	Tank Test Failure
Spill Source:	Institutional, Educational, Gov., Other
Spill Class:	C3
Cleanup Ceased:	Not reported
SWIS:	2401
Investigator:	AAOBLIGA
Referred To:	CMTS SENT 10/14/16, 6 MNTH MONIT.[INVALID]DUE 5/1/
Reported to Dept:	1990-12-20
CID:	Not reported
Water Affected:	Not reported
Spill Notifier:	Tank Tester
Last Inspection:	Not reported
Recommended Penalty:	False
Meets Standard:	False
UST Involvement:	False
Remediation Phase:	1
Date Entered In Computer:	1991-01-08
Spill Record Last Update:	2017-06-05
Spiller Name:	Not reported
Spiller Company:	NYCHA
Spiller Address:	Not reported
Spiller County:	001
Spiller Contact:	Not reported
Spiller Phone:	Not reported
Spiller Extention:	Not reported
DEC Region:	2
DER Facility ID:	144292
DEC Memo:	"01/24/06: This spill transferred from J.Kolleeny to S.Kraszewski. - SK 03/14/06: This spill reassigned to K.Tang. - SK 01/15/08: spill reassigned to J.Kann. Consolidated with closed spill 0302414. J.Kann 4/10/13: J.Kann - IWP approved in an email (edoced). 4/26/13: J.Kann - revised IWP rcvd and edoced. 11/4/13: J.Kann - SAR is past due (due October 2013). stip sent to NYCHA today. Must be returned by December 4, 2013. 12/6/13: J.kann - signed stip rcvd from NYCHA on 12/4 and forwarded to legal for execution on 12/6/13 4/4/14: J.Kann - extention requests made by NYCHA's consultants due to poor weather and a damaged drill rig. Extension was approved on February 12 and then again on March 12. Report was submitted today, the approved extension date. Brief glance at the report shows some VOC and SVOC constituents in groundwater above CP-51 at one location. Closure request was made by NYCHA's consultant. Will need to further review the report before making a determination. 10/21/14: J.Kann - reviewing site. One well has elevated VOCs. Groundwater is at approx. 75 fbgs. Two wells were previously installed on site as part of another investigation. An email was sent to NYCHA on 10/21/14 requesting they try to locate the report related to the previous investigation. 10/30/14: J.Kann - spoke with NYCHA today. They never

OCEAN HILL HOUSES -NYCHA (Continued) **S102149171**

received information about the investigative work that Gannett Fleming had started at the site. Therefore, no additional info is available. 11/18/14: J.Kann - information from spill 0302414 indicates NYCHA CONTRACTOR GANNETT FLEMING DOING FOLLOW-UP SITE INVESTIGATION SINCE TANK CLOSURE FOUND SVOCs IN SOIL ABOVE TAGM. PUTTING IN WELL, SOIL CONTAMINATION ENCOUNTERED FROM 25 FEET DOWN TO WATER TABLE AT 75 FT., WITH PID=220 PPM AT 50 FT., THEN FIRST SPLIT SPOON BELOW WATER TABLE, PID=230 PPM. SOIL SAMPLES WERE COLLECTED FOR LAB ANALYSIS, AND GROUNDWATER SAMPLE WILL BE TAKEN AFTER WELL IS DEVELOPED. The tank closure report was reviewed (dated February 2000 and prepared by PT&L Contracting). Endpoints were not above CP-51. No VOCs were detected, some PAHs were detected below CP-51. The investigation performed by JCB is also under review. 12/10/14: J.Kann -email sent to Yelena today- I have read the Remedial Investigation Report (RIR) prepared by JC Broderick for the referenced site. Based on the review, the spill has not been closed and the Department has the following comments: -Based on the site file, JCB notified the Department of difficulty encountered during the field investigation, resulting in approved modifications to the original work plan. None of this information is discussed and presented in the RIR. These details must be discussed in the RIR since borings were not advanced to the depths proposed in the original work plan. -The conclusions and recommendations section indicates that JCB suspects the contamination in the on site groundwater monitoring well is from another source, but a potential source is not identified. The Gannett Fleming work plan for the site dated 2003 indicates that based on historic Sanborn Maps a gasoline tank was present on this property until around 1962, or when Ocean Hill Houses were built. Why is the source assumed to be off-site? Please clarify and further discuss this in the RIR. -An additional round of groundwater samples must be collected from the three wells, analyzed for VOCs/SVOCs, summarized and submitted to the Department. Once these comments are addressed, additional investigative work may be necessary at this site. 6/4/15: J.Kann - Additional round of sampling performed at MW-1 and MW-2 in February 2015. Product thickness of .02 ft found in MW-5. Based on new information, an email was sent to NYCHA requesting a fingerprint analysis and installation of two additional wells. 10/14/16: J.kann - Additional investigative work was done including the advancement of 5 more borings. All soil samples collected were below CP-51. Three wells were sampled and MW-5 had minor elevated concentrations. This was the well with a small amount of product previously. The recommendation is to install a sock in MW-6 and sample in 6 months. NYCHA was emailed today indicating that should be done. 06/05/2017: J.Kann - Spill reassigned to Andre Obligado."

Remarks: "20K TANK SYSTEM FAILED HORNER EZY CHECK WITH A GROSS LEAK, WILL EXCAVATE, ISOLATE & RETEST."

All TTF:

Facility ID:	9010234
Spill Number:	9010234
Spill Tank Test:	1538069
Site ID:	171459
Tank Number:	001
Tank Size:	0
Material:	0002
EPA UST:	Not reported
UST:	Not reported
Cause:	Not reported

OCEAN HILL HOUSES -NYCHA (Continued) **S102149171**

Source:	Not reported
Test Method:	00
Test Method 2:	Unknown
Leak Rate:	.00
Gross Fail:	Not reported
Modified By:	Spills
Last Modified Date:	Not reported

All Materials:

Site ID:	171459
Operable Unit ID:	947383
Operable Unit:	01
Material ID:	430396
Material Code:	0002A
Material Name:	#4 fuel oil
Case No.:	Not reported
Material FA:	Petroleum
Quantity:	-1.00
Units:	Not reported
Recovered:	.00
Oxygenate:	Not reported

SPILLS:

Facility ID:	0302414
Facility Type:	ER
Spill Number:	0302414
DER Facility ID:	144292
Site ID:	133799
DEC Region:	2
Closed Date:	2008-01-15
Spill Cause:	Unknown
Spill Class:	C4
SWIS:	2401
Spill Date:	2003-06-06
Investigator:	jkkann
Referred To:	SPILL CONSOLIDATED WITH 9010234
Reported to Dept:	2003-06-06
CID:	205
Water Affected:	Not reported
Spill Source:	Institutional, Educational, Gov., Other
Spill Notifier:	Responsible Party
Cleanup Ceased:	Not reported
Cleanup Meets Std:	False
Last Inspection:	Not reported
Recommended Penalty:	False
UST Trust:	False
Remediation Phase:	0
Date Entered In Computer:	2003-06-06
Spill Record Last Update:	2008-01-15
Spiller Name:	CALLER
Spiller Company:	OCEAN HILL HOUSES
Spiller Address:	30 MOTHER GASTEN BLVD
Spiller Company:	001
Contact Name:	CALLER
DEC Memo:	"Prior to Sept, 2004 data translation this spill Lead_DEC Field was

OCEAN HILL HOUSES -NYCHA (Continued) **S102149171**

KOLLEENY NYCHA CONTRACTOR GANNETT FLEMING DOING FOLLOW-UP SITE INVESTIGATION SINCE TANK CLOSURE FOUND SVOCs IN SOIL ABOVE TAGM. PUTTING IN WELL, SOIL CONTAMINATION ENCOUNTERED FROM 25 FEET DOWN TO WATER TABLE AT 75 FT., WITH PID=220 PPM AT 50 FT., THEN FIRST SPLIT SPOON BELOW WATER TABLE, PID=230 PPM. SOIL SAMPLES WERE COLLECTED FOR LAB ANALYSIS, AND GROUNDWATER SAMPLE WILL BE TAKEN AFTER WELL IS DEVELOPED. 3 MORE WELLS AND 4 SOIL BORINGS WILL BE INSTALLED. - J.KOLLEENY 6/6/03 11/03/05: This spill transferred from J.Kolleeny to S.Kraszewski. 07/07/06: NYCHA summary report states that no recovery system and no MWs on-site. The site assessment is available and NYCHA recommends that the Department review it. - SK 02/06/07 - J.Kann - site reassigned from S. Kraszewski to J.Kann. 01/15/08 - J.kann - spill closed and consolidated with 9011619. "

Remarks: "site work found contaminated soil."

All Materials:

Site ID:	133799
Operable Unit ID:	869251
Operable Unit:	01
Material ID:	506891
Material Code:	0066A
Material Name:	unknown petroleum
Case No.:	Not reported
Material FA:	Petroleum
Quantity:	.00
Units:	G
Recovered:	.00
Oxygenate:	Not reported

Facility ID:	9412305
Facility Type:	ER
Spill Number:	9412305
DER Facility ID:	144292
Site ID:	261115
DEC Region:	2
Closed Date:	1994-12-15
Spill Cause:	Human Error
Spill Class:	C4
SWIS:	2401
Spill Date:	1994-12-14
Investigator:	HEALY
Referred To:	Not reported
Reported to Dept:	1994-12-14
CID:	Not reported
Water Affected:	Not reported
Spill Source:	Institutional, Educational, Gov., Other
Spill Notifier:	Responsible Party
Cleanup Ceased:	1994-12-15
Cleanup Meets Std:	True
Last Inspection:	Not reported
Recommended Penalty:	False
UST Trust:	False
Remediation Phase:	0
Date Entered In Computer:	1994-12-15
Spill Record Last Update:	2006-01-24
Spiller Name:	Not reported
Spiller Company:	NYC HOUSING AUTHORITY

OCEAN HILL HOUSES -NYCHA (Continued) **S102149171**

Spiller Address: Not reported
Spiller Company: 001
Contact Name: Not reported
DEC Memo: ""
Remarks: "KNOCKED OVER FIVE GALLON BUCKET. ABSORBENT USED TO CLEAN UP."

All TTF:
Facility ID: 9412305
Spill Number: 9412305
Spill Tank Test: 1543451
Site ID: 261115
Tank Number: Not reported
Tank Size: 0
Material: 0002
EPA UST: Not reported
UST: Not reported
Cause: Not reported
Source: Not reported
Test Method: 00
Test Method 2: Unknown
Leak Rate: .00
Gross Fail: Not reported
Modified By: Spills
Last Modified Date: Not reported

All Materials:
Site ID: 261115
Operable Unit ID: 1005996
Operable Unit: 01
Material ID: 564283
Material Code: 0002A
Material Name: #4 fuel oil
Case No.: Not reported
Material FA: Petroleum
Quantity: 5.00
Units: G
Recovered: 5.00
Oxygenate: Not reported

207
SSW
1/4-1/2
0.448 mi.
2366 ft.

GLENMORE PLAZA
108 CHRISTOPHER AVE
BROOKLYN, NY

NY LTANKS **S104073503**
NY Spills **N/A**

Relative:
Lower

Actual:
48 ft.

LTANKS:
Facility ID: 9611221
Site ID: 120585
Closed Date: 1996-12-13
Spill Number: 9611221
Spill Date: 1996-12-11
Spill Cause: Tank Overfill
Spill Source: Institutional, Educational, Gov., Other
Spill Class: C3
Cleanup Ceased: Not reported
SWIS: 2401
Investigator: HEALY

GLENMORE PLAZA (Continued) **S104073503**

Referred To:	Not reported
Reported to Dept:	1996-12-11
CID:	297
Water Affected:	Not reported
Spill Notifier:	Responsible Party
Last Inspection:	Not reported
Recommended Penalty:	False
Meets Standard:	False
UST Involvement:	False
Remediation Phase:	0
Date Entered In Computer:	1996-12-11
Spill Record Last Update:	1996-12-13
Spiller Name:	TINA HANSEN
Spiller Company:	CLASSIC OIL
Spiller Address:	9 WYTHE AV
Spiller County:	001
Spiller Contact:	RAY VELEZ
Spiller Phone:	(212) 306-3142
Spiller Extention:	Not reported
DEC Region:	2
DER Facility ID:	96846
DEC Memo:	""
Remarks:	"THE SUPVSR AT THE NYC HOUSING AUTHORITY ORDERED THE OIL BUT NEVER STUCK THE TANK FOR THE LEVEL - WHEN THE DRIVER FILLED THE TANK, IT OVERFILLED - THE OIL COMPANY IS REFUSING TO CLEAN THE SPILL"

All Materials:

Site ID:	120585
Operable Unit ID:	1039245
Operable Unit:	01
Material ID:	343418
Material Code:	0001A
Material Name:	#2 fuel oil
Case No.:	Not reported
Material FA:	Petroleum
Quantity:	100.00
Units:	G
Recovered:	100.00
Oxygenate:	Not reported

Facility ID:	9413245
Site ID:	272843
Closed Date:	Not reported
Spill Number:	9413245
Spill Date:	1995-01-04
Spill Cause:	Tank Test Failure
Spill Source:	Institutional, Educational, Gov., Other
Spill Class:	C3
Cleanup Ceased:	Not reported
SWIS:	2401
Investigator:	AAOBLIGA
Referred To:	STIP SITE, SIR DUE 4/14/15
Reported to Dept:	1995-01-04
CID:	Not reported
Water Affected:	Not reported
Spill Notifier:	Responsible Party
Last Inspection:	Not reported

GLENMORE PLAZA (Continued) **S104073503**

Recommended Penalty:	False
Meets Standard:	False
UST Involvement:	False
Remediation Phase:	1
Date Entered In Computer:	1995-01-05
Spill Record Last Update:	2017-06-05
Spiller Name:	Not reported
Spiller Company:	NYC HOUSING AUTHORITY
Spiller Address:	Not reported
Spiller County:	001
Spiller Contact:	Not reported
Spiller Phone:	Not reported
Spiller Extention:	Not reported
DEC Region:	2
DER Facility ID:	96846
DEC Memo:	"02/09/07 - J.Kann - Spill reassigned from S.Kraszewski to J.Kann. 3/10/11: J.Kann - Investigative work plan submitte on 3/3/11. 8/26/14: J.Kann - Reviewed the file. Minimal contamination detected in 1995 ISRP. However, a second spill was called in during tank removal due to contaminated soils being encountered. It is not clear if and where endpoints were collected. Therefore, an investigation is warranted and an approval for the IWP prepared by Grant was emailed to NYCHA today. 12/30/14: J.Kann - part of multi site stip executed on 10/14/14. SIR due 4/14/15. 06/05/2017: J.Kann - Spill reassigned to Andre Obligado."
Remarks:	"CONTRACTOR DOING BORINGS AT LOCATION FOUND CONTAMINATED SOIL."

All Materials:

Site ID:	272843
Operable Unit ID:	1010793
Operable Unit:	01
Material ID:	371991
Material Code:	0001A
Material Name:	#2 fuel oil
Case No.:	Not reported
Material FA:	Petroleum
Quantity:	.00
Units:	L
Recovered:	.00
Oxygenate:	Not reported

Facility ID:	9602447
Site ID:	110612
Closed Date:	1996-07-24
Spill Number:	9602447
Spill Date:	1996-05-21
Spill Cause:	Tank Failure
Spill Source:	Commercial/Industrial
Spill Class:	C3
Cleanup Ceased:	Not reported
SWIS:	2401
Investigator:	HEALY
Referred To:	Not reported
Reported to Dept:	1996-05-21
CID:	322
Water Affected:	Not reported
Spill Notifier:	Other

GLENMORE PLAZA (Continued) **S104073503**

Last Inspection:	Not reported
Recommended Penalty:	False
Meets Standard:	False
UST Involvement:	False
Remediation Phase:	0
Date Entered In Computer:	1996-05-21
Spill Record Last Update:	1996-07-24
Spiller Name:	FRANK OCELLO
Spiller Company:	NYC HOUSING AUTHORITY
Spiller Address:	Not reported
Spiller County:	001
Spiller Contact:	WILLY NEGRON
Spiller Phone:	Not reported
Spiller Extention:	Not reported
DEC Region:	2
DER Facility ID:	96846
DEC Memo:	""
Remarks:	"old tank removed - contaminated soil found "

All Materials:

Site ID:	110612
Operable Unit ID:	1033927
Operable Unit:	01
Material ID:	352269
Material Code:	0002A
Material Name:	#4 fuel oil
Case No.:	Not reported
Material FA:	Petroleum
Quantity:	.00
Units:	G
Recovered:	.00
Oxygenate:	Not reported

SPILLS:

Facility ID:	9608161
Facility Type:	ER
Spill Number:	9608161
DER Facility ID:	96846
Site ID:	110613
DEC Region:	2
Closed Date:	1996-10-07
Spill Cause:	Equipment Failure
Spill Class:	C4
SWIS:	2401
Spill Date:	1996-09-30
Investigator:	HEALY
Referred To:	Not reported
Reported to Dept:	1996-09-30
CID:	282
Water Affected:	Not reported
Spill Source:	Institutional, Educational, Gov., Other
Spill Notifier:	Affected Persons
Cleanup Ceased:	Not reported
Cleanup Meets Std:	False
Last Inspection:	Not reported
Recommended Penalty:	False

GLENMORE PLAZA (Continued) **S104073503**

UST Trust:	False
Remediation Phase:	0
Date Entered In Computer:	1996-09-30
Spill Record Last Update:	1996-10-07
Spiller Name:	DECLAN POWER
Spiller Company:	KELLY TANK
Spiller Address:	Not reported
Spiller Company:	001
Contact Name:	FRANCIS FIELDS
DEC Memo:	""
Remarks:	"PIPING BROKE IN THE BOILER ROOM CAUSING THE SPILL SPILL IS BEING CLEANED UPS "

All Materials:

Site ID:	110613
Operable Unit ID:	1036429
Operable Unit:	01
Material ID:	343901
Material Code:	0002A
Material Name:	#4 fuel oil
Case No.:	Not reported
Material FA:	Petroleum
Quantity:	10.00
Units:	G
Recovered:	.00
Oxygenate:	Not reported

Facility ID:	9611220
Facility Type:	ER
Spill Number:	9611220
DER Facility ID:	96846
Site ID:	110614
DEC Region:	2
Closed Date:	1996-12-13
Spill Cause:	Human Error
Spill Class:	C3
SWIS:	2401
Spill Date:	1996-12-11
Investigator:	HEALY
Referred To:	Not reported
Reported to Dept:	1996-12-11
CID:	257
Water Affected:	Not reported
Spill Source:	Institutional, Educational, Gov., Other
Spill Notifier:	Affected Persons
Cleanup Ceased:	Not reported
Cleanup Meets Std:	False
Last Inspection:	Not reported
Recommended Penalty:	False
UST Trust:	False
Remediation Phase:	0
Date Entered In Computer:	1996-12-11
Spill Record Last Update:	2002-09-16
Spiller Name:	TINA
Spiller Company:	CLASSIC OIL
Spiller Address:	Not reported
Spiller Company:	001

GLENMORE PLAZA (Continued) **S104073503**

Contact Name: WILLIE NEGRON
DEC Memo: ""
Remarks: "PROBLEM WITH VENT CLEANUP CREW FINISHING CLEAN UP NOW"

All Materials:
Site ID: 110614
Operable Unit ID: 1039243
Operable Unit: 01
Material ID: 561130
Material Code: 0001A
Material Name: #2 fuel oil
Case No.: Not reported
Material FA: Petroleum
Quantity: 100.00
Units: G
Recovered: 100.00
Oxygenate: Not reported

Facility ID: 9614301
Facility Type: ER
Spill Number: 9614301
DER Facility ID: 96846
Site ID: 110615
DEC Region: 2
Closed Date: 1997-08-15
Spill Cause: Human Error
Spill Class: C3
SWIS: 2401
Spill Date: 1997-03-10
Investigator: HEALY
Referred To: Not reported
Reported to Dept: 1997-03-10
CID: 297
Water Affected: Not reported
Spill Source: Institutional, Educational, Gov., Other
Spill Notifier: Affected Persons
Cleanup Ceased: Not reported
Cleanup Meets Std: False
Last Inspection: Not reported
Recommended Penalty: False
UST Trust: False
Remediation Phase: 0
Date Entered In Computer: 1997-03-10
Spill Record Last Update: 2002-11-05
Spiller Name: ED MALONE
Spiller Company: NYC HOUSING
Spiller Address: 250 BROADWAY
Spiller Company: 001
Contact Name: ED MALONE
DEC Memo: ""
Remarks: "FUEL COMPANY DID NOT OPEN ALL THE COMPARTMENTS IN THE FUEL OIL TANK AND IT CREATED BACKPRESSURE WHICH PUSHED THE OIL BACK OUT THE TANK - DEC ON SITE - WINSTON CONTRACTING CALLED IN FOR THE CLEAN UP"

All Materials:
Site ID: 110615
Operable Unit ID: 1045726

GLENMORE PLAZA (Continued) **S104073503**

Operable Unit:	01
Material ID:	339403
Material Code:	0001A
Material Name:	#2 fuel oil
Case No.:	Not reported
Material FA:	Petroleum
Quantity:	100.00
Units:	G
Recovered:	.00
Oxygenate:	Not reported

AE208 **NATIONWIDE SCRAP LLC SNEDIKER AVE** **NY SWRCY** **S118708711**
South **178-214 SNEDIKER AVENUE** **N/A**
1/4-1/2 **BROOKLYN, NY 11207**
0.451 mi.
2380 ft. **Site 2 of 2 in cluster AE**

Relative: **Lower**

Actual: **40 ft.**

SWRCY:

Region:	2
Facility Address 2:	Not reported
Phone Number:	7186583311
Owner Type:	Private
Owner Name:	Rudulph C. Filiberto
Owner Address:	197 Snediker Avenue
Owner Address 2:	Not reported
Owner City,St,Zip:	Brooklyn, NY 11207
Owner Email:	Not reported
Owner Phone:	7184565000
Contact Name:	Not reported
Contact Address:	Not reported
Contact Address 2:	Not reported
Contact City,St,Zip:	Not reported
Contact Email:	Not reported
Contact Phone:	Not reported
Activity Desc:	RHRF - registration
Activity Number:	[24MH0]
Active:	No
East Coordinate:	592853
North Coordinate:	4502829
Accuracy Code:	4.1 - Address Matching
Regulatory Status:	Registration
Permit #:	24MH0
Auth. Date:	05/20/2016
Expiration Date:	05/19/2021
Waste Types:	Commingled Paper;Newspaper;Container Glass;Paperboard/Boxboard;Commingled Containers;Other Aluminum Scrap Metal;Other Ferrous Scrap Metal;Other Non-Ferrous Scrap Metal;Wood (Unadulterated Pallets)
Operator Name:	Not reported
Operator Type:	Not reported
Last Date:	2017-02-03 00:00:00

AF209
SE
1/4-1/2
0.461 mi.
2435 ft.

EXXONMOBIL
225 PENNSYLVANIA AVENUE
BROOKLYN, NY

Site 1 of 2 in cluster AF

NY LTANKS **S110045421**
NY Spills **N/A**

Relative:
Lower

Actual:
41 ft.

LTANKS:

Facility ID:	0907694
Site ID:	420231
Closed Date:	2009-11-20
Spill Number:	0907694
Spill Date:	2009-10-07
Spill Cause:	Tank Test Failure
Spill Source:	Gasoline Station or other PBS Facility
Spill Class:	C4
Cleanup Ceased:	Not reported
SWIS:	2401
Investigator:	JMKRIMGO
Referred To:	Not reported
Reported to Dept:	2009-10-08
CID:	Not reported
Water Affected:	Not reported
Spill Notifier:	Other
Last Inspection:	Not reported
Recommended Penalty:	False
Meets Standard:	False
UST Involvement:	False
Remediation Phase:	0
Date Entered In Computer:	2009-10-08
Spill Record Last Update:	2009-11-20
Spiller Name:	ANGELA PIMENTAL
Spiller Company:	CUMBERLAND FARMS 70227
Spiller Address:	225 PENNSYLVANIA AVENUE
Spiller County:	999
Spiller Contact:	GLIDDEN
Spiller Phone:	(800) 225-9702
Spiller Extention:	4494
DEC Region:	2
DER Facility ID:	341256
DEC Memo:	"10/8/09 - Raphael Ketani (duty desk officer). The spill was discovered on 10/7/09 and called in on 10/8/09. Yesterday, staff from Tanknology (C.J. Schultz (800) 666-1215) discovered an interstitial leak and a ullage leak. In both instances, a vacuum could not be maintained. Mr. Schultz told me that they will come back today and do helium testing to try and pin point the location of the failure. The PBS is #2-217980. The corporate address is: Cumberland Farms, Inc., 100 Crossing Blvd., Framingham, MA, 01702, Attn: Angela Pimental. Cumberland's phone is: (800) 225-9702, ext 4494. A TTF letter was sent to Cumberland. 11/20/09. J.Krimgold reviewed the letter report submitted by ECS and dated 11/17/09. Based on the report subsequent tests were performed on the tank indicating the ullage and interstitial failure. The contents of thank was evacuated and tank is scheduled for in-place closure at the end of November 2009. Gaging of tank pad wells and groundwater monitoring wells throughout the site shows no change in the tank surrounding subsurface. Case closed. "
Remarks:	""

All TTF:

Facility ID:	0907694
Spill Number:	0907694

EXXONMOBIL (Continued) **S110045421**

Spill Tank Test:	2488094
Site ID:	420231
Tank Number:	4
Tank Size:	4000
Material:	0009
EPA UST:	True
UST:	True
Cause:	00
Source:	01
Test Method:	21
Test Method 2:	Horner EZY3/EZY3 Locator Plus
Leak Rate:	.00
Gross Fail:	Not reported
Modified By:	JMKRIMGO
Last Modified Date:	Not reported

All Materials:

Site ID:	420231
Operable Unit ID:	1176214
Operable Unit:	01
Material ID:	2168876
Material Code:	0009
Material Name:	gasoline
Case No.:	Not reported
Material FA:	Petroleum
Quantity:	Not reported
Units:	G
Recovered:	Not reported
Oxygenate:	Not reported

Facility ID:	8807901
Site ID:	63604
Closed Date:	1994-08-25
Spill Number:	8807901
Spill Date:	1988-12-28
Spill Cause:	Tank Test Failure
Spill Source:	Gasoline Station or other PBS Facility
Spill Class:	A3
Cleanup Ceased:	1994-08-25
SWIS:	2401
Investigator:	SIGONA
Referred To:	Not reported
Reported to Dept:	1988-12-29
CID:	Not reported
Water Affected:	Not reported
Spill Notifier:	Tank Tester
Last Inspection:	Not reported
Recommended Penalty:	False
Meets Standard:	False
UST Involvement:	True
Remediation Phase:	0
Date Entered In Computer:	1988-12-30
Spill Record Last Update:	2004-01-13
Spiller Name:	MELISSA WINSOR
Spiller Company:	EXXONMOBIL
Spiller Address:	3225 GALLOWS ROAD

EXXONMOBIL (Continued) **S110045421**

Spiller County:	001
Spiller Contact:	Not reported
Spiller Phone:	Not reported
Spiller Extention:	Not reported
DEC Region:	2
DER Facility ID:	61415
DEC Memo:	""
Remarks:	"(2) 4K TANKS MANIFOLDED TOGETHER, FAILED SYSTEM TEST WITH A LEAK RATE OF -.447GPH, WILL EXCAVATE, ISOLATE AND RETEST."

All TTF:

Facility ID:	8807901
Spill Number:	8807901
Spill Tank Test:	1535047
Site ID:	63604
Tank Number:	Not reported
Tank Size:	0
Material:	0009
EPA UST:	Not reported
UST:	Not reported
Cause:	Not reported
Source:	Not reported
Test Method:	00
Test Method 2:	Unknown
Leak Rate:	.00
Gross Fail:	Not reported
Modified By:	Spills
Last Modified Date:	Not reported

All Materials:

Site ID:	63604
Operable Unit ID:	923381
Operable Unit:	01
Material ID:	452677
Material Code:	0009
Material Name:	gasoline
Case No.:	Not reported
Material FA:	Petroleum
Quantity:	.00
Units:	G
Recovered:	.00
Oxygenate:	Not reported

Facility ID:	9213037
Site ID:	173885
Closed Date:	1994-08-25
Spill Number:	9213037
Spill Date:	1993-02-22
Spill Cause:	Tank Failure
Spill Source:	Gasoline Station or other PBS Facility
Spill Class:	C3
Cleanup Ceased:	1994-08-25
SWIS:	2401
Investigator:	SIGONA
Referred To:	Not reported
Reported to Dept:	1993-02-22

EXXONMOBIL (Continued) **S110045421**

CID:	Not reported
Water Affected:	Not reported
Spill Notifier:	Responsible Party
Last Inspection:	Not reported
Recommended Penalty:	False
Meets Standard:	False
UST Involvement:	True
Remediation Phase:	0
Date Entered In Computer:	1993-02-24
Spill Record Last Update:	2004-01-13
Spiller Name:	MELISSA WINSOR
Spiller Company:	EXXONMOBIL
Spiller Address:	3225 GALLOWS ROAD
Spiller County:	001
Spiller Contact:	Not reported
Spiller Phone:	Not reported
Spiller Extention:	Not reported
DEC Region:	2
DER Facility ID:	61415
DEC Memo:	""
Remarks:	"DELIVERY JUDGED TANK TOO BIG-TANK OVERFLOWED TO PAVED AREA AND CONTAINED STORM DRAIN SYSTEM INTO HOLDING-ENVI PRODS AND SVCS CO.TO PUMP TANK & WILL DISPOSAL-NYCFD RESPONDED & FLUSHED SPILL."

All Materials:

Site ID:	173885
Operable Unit ID:	980202
Operable Unit:	01
Material ID:	402857
Material Code:	0009
Material Name:	gasoline
Case No.:	Not reported
Material FA:	Petroleum
Quantity:	20.00
Units:	G
Recovered:	.00
Oxygenate:	Not reported

SPILLS:

Facility ID:	0710383
Facility Type:	ER
Spill Number:	0710383
DER Facility ID:	341256
Site ID:	391656
DEC Region:	2
Closed Date:	2007-12-31
Spill Cause:	Unknown
Spill Class:	Not reported
SWIS:	2401
Spill Date:	2007-12-31
Investigator:	jbvought
Referred To:	Not reported
Reported to Dept:	2007-12-31
CID:	408
Water Affected:	Not reported
Spill Source:	Gasoline Station or other PBS Facility

EXXONMOBIL (Continued) **S110045421**

Spill Notifier:	Responsible Party
Cleanup Ceased:	Not reported
Cleanup Meets Std:	False
Last Inspection:	Not reported
Recommended Penalty:	False
UST Trust:	Not reported
Remediation Phase:	0
Date Entered In Computer:	2007-12-31
Spill Record Last Update:	2007-12-31
Spiller Name:	MELLISSA GLIDDEN
Spiller Company:	CUMBERLAND FARM #70227
Spiller Address:	225 PENNSYLVANIA AVE
Spiller Company:	001
Contact Name:	MELLISSA GLIDDEN
DEC Memo:	"12/31/07-Vought-Duty desk officer. Non-petroleum spill closed as per PBS Jacob Krimgold. Spill closed by Vought."
Remarks:	"WATER IN SUMP; possibly rain is factor; TYREE WILL BE PUMPING IT OUT;"

All Materials:

Site ID:	391656
Operable Unit ID:	1148699
Operable Unit:	01
Material ID:	2139193
Material Code:	0064A
Material Name:	unknown material
Case No.:	Not reported
Material FA:	Other
Quantity:	.00
Units:	G
Recovered:	.00
Oxygenate:	Not reported

Facility ID:	0811933
Facility Type:	ER
Spill Number:	0811933
DER Facility ID:	341256
Site ID:	409526
DEC Region:	2
Closed Date:	2009-04-24
Spill Cause:	Other
Spill Class:	C4
SWIS:	2401
Spill Date:	2009-02-02
Investigator:	HRAHMED
Referred To:	Not reported
Reported to Dept:	2009-02-02
CID:	Not reported
Water Affected:	Not reported
Spill Source:	Gasoline Station or other PBS Facility
Spill Notifier:	Other
Cleanup Ceased:	Not reported
Cleanup Meets Std:	False
Last Inspection:	Not reported
Recommended Penalty:	False
UST Trust:	False
Remediation Phase:	0

EXXONMOBIL (Continued) **S110045421**

Date Entered In Computer:	2009-02-02
Spill Record Last Update:	2009-04-24
Spiller Name:	MELISSA GLIDDEN
Spiller Company:	CUMBERLAND FARMS # 70227
Spiller Address:	225 PENNSYLVANIA AVE
Spiller Company:	999
Contact Name:	MELISSA GLIDDEN
DEC Memo:	"04/24/09-HRAHMED-Non-petroleum spill, weather related. As per discussion with DEC Austin and DEC Krimgold, this spill is closed. "
Remarks:	"LIQUID IN THE ANNUALAR SPACE, CLEAN UP WILL BE DONE BY PHOENIX ENVIRONMENTAL"

All Materials:

Site ID:	409526
Operable Unit ID:	1166033
Operable Unit:	01
Material ID:	2157468
Material Code:	0064A
Material Name:	unknown material
Case No.:	Not reported
Material FA:	Other
Quantity:	Not reported
Units:	G
Recovered:	Not reported
Oxygenate:	Not reported

Facility ID:	0811834
Facility Type:	ER
Spill Number:	0811834
DER Facility ID:	341256
Site ID:	409422
DEC Region:	2
Closed Date:	2009-04-23
Spill Cause:	Unknown
Spill Class:	C4
SWIS:	2401
Spill Date:	2009-01-29
Investigator:	HRAHMED
Referred To:	Not reported
Reported to Dept:	2009-01-29
CID:	Not reported
Water Affected:	Not reported
Spill Source:	Gasoline Station or other PBS Facility
Spill Notifier:	Other
Cleanup Ceased:	Not reported
Cleanup Meets Std:	False
Last Inspection:	Not reported
Recommended Penalty:	False
UST Trust:	False
Remediation Phase:	0
Date Entered In Computer:	2009-01-29
Spill Record Last Update:	2009-04-23
Spiller Name:	MELISSA GLIDDEN
Spiller Company:	CUMBERLAND FARMS # 70227
Spiller Address:	225 PENNSYLVANIA AVE
Spiller Company:	999
Contact Name:	MELISSA GLIDDEN

EXXONMOBIL (Continued) **S110045421**

DEC Memo: "04/23/09-HRAHMED-Phoenix cleanedup the spill. See eDocs for cleanup documents. This case is closed."
Remarks: "WATER IN THE SUMP PUMP OUT WILL BE DONE BY TYREE."

All Materials:
Site ID: 409422
Operable Unit ID: 1165929
Operable Unit: 01
Material ID: 2157362
Material Code: 9999
Material Name: other - WATER
Case No.: Not reported
Material FA: Other
Quantity: Not reported
Units: G
Recovered: Not reported
Oxygenate: Not reported

Facility ID: 1000581
Facility Type: ER
Spill Number: 1000581
DER Facility ID: 341256
Site ID: 431751
DEC Region: 2
Closed Date: 2010-04-20
Spill Cause: Other
Spill Class: Not reported
SWIS: 2401
Spill Date: 2010-04-14
Investigator: HRAHMED
Referred To: Not reported
Reported to Dept: 2010-04-14
CID: Not reported
Water Affected: Not reported
Spill Source: Gasoline Station or other PBS Facility
Spill Notifier: Other
Cleanup Ceased: Not reported
Cleanup Meets Std: False
Last Inspection: Not reported
Recommended Penalty: False
UST Trust: False
Remediation Phase: 0
Date Entered In Computer: 2010-04-14
Spill Record Last Update: 2010-04-20
Spiller Name: Not reported
Spiller Company: UNK
Spiller Address: Not reported
Spiller Company: 999
Contact Name: WINSOME KELLY
DEC Memo: "4/20/09-HRAHMED-Weather related. Non-petroleum spill. Case closed. "
Remarks: "cleanup pending by Phoenix"

All Materials:
Site ID: 431751
Operable Unit ID: 1183221
Operable Unit: 01
Material ID: 2177429

EXXONMOBIL (Continued) **S110045421**

Material Code:	9999
Material Name:	other - water in sump
Case No.:	Not reported
Material FA:	Other
Quantity:	Not reported
Units:	Not reported
Recovered:	Not reported
Oxygenate:	Not reported

Facility ID:	9405913
Facility Type:	ER
Spill Number:	9405913
DER Facility ID:	61415
Site ID:	63605
DEC Region:	2
Closed Date:	1994-10-18
Spill Cause:	Equipment Failure
Spill Class:	C3
SWIS:	2401
Spill Date:	1994-07-29
Investigator:	SIGONA
Referred To:	Not reported
Reported to Dept:	1994-08-01
CID:	Not reported
Water Affected:	Not reported
Spill Source:	Gasoline Station or other PBS Facility
Spill Notifier:	Responsible Party
Cleanup Ceased:	1994-10-18
Cleanup Meets Std:	False
Last Inspection:	Not reported
Recommended Penalty:	False
UST Trust:	True
Remediation Phase:	0
Date Entered In Computer:	1994-10-17
Spill Record Last Update:	2004-01-13
Spiller Name:	MELISSA WINSOR
Spiller Company:	EXXONMOBIL
Spiller Address:	3225 GALLOWS
Spiller Company:	001
Contact Name:	Not reported
DEC Memo:	""
Remarks:	"O RING WAS BACK-FILTER LEAKING 18' INTO GROUND-REMOVE PEA GRAVEL. FIXED PROBLEM."

All Materials:

Site ID:	63605
Operable Unit ID:	1003285
Operable Unit:	01
Material ID:	382482
Material Code:	0009
Material Name:	gasoline
Case No.:	Not reported
Material FA:	Petroleum
Quantity:	.00
Units:	G
Recovered:	.00
Oxygenate:	Not reported

EXXONMOBIL (Continued) **S110045421**

Facility ID:	0111691
Facility Type:	ER
Spill Number:	0111691
DER Facility ID:	61415
Site ID:	173883
DEC Region:	2
Closed Date:	2004-01-13
Spill Cause:	Equipment Failure
Spill Class:	B3
SWIS:	2401
Spill Date:	2002-03-11
Investigator:	KSTANG
Referred To:	Not reported
Reported to Dept:	2002-03-11
CID:	322
Water Affected:	Not reported
Spill Source:	Gasoline Station or other PBS Facility
Spill Notifier:	Responsible Party
Cleanup Ceased:	Not reported
Cleanup Meets Std:	False
Last Inspection:	Not reported
Recommended Penalty:	False
UST Trust:	True
Remediation Phase:	0
Date Entered In Computer:	2002-03-11
Spill Record Last Update:	2005-06-13
Spiller Name:	MELISSA WINSOR
Spiller Company:	EXXONMOBIL
Spiller Address:	3225 GALLOWS ROAD
Spiller Company:	001
Contact Name:	STEVE QUATTRO
DEC Memo:	"Site relates to an Exxon gasoline station. Initial spill report was a gasoline spill. 3/16/2005 Sangesland received a report from Environemtnal Compliance Services, most of the report deals with MTBE levels. 3/16/2005 Koon Tang found that the same spill has been tracked under 9211872. Refer to 9211872 for additional details. - KST"
	Not reported
Remarks:	"While Tyree was replacing the fill buckets on tanks - soil around the old buckets was contaminated"

All Materials:

Site ID:	173883
Operable Unit ID:	850335
Operable Unit:	01
Material ID:	571979
Material Code:	1213A
Material Name:	MTBE (methyl-tert-butyl ether)
Case No.:	01634044
Material FA:	Hazardous Material
Quantity:	Not reported
Units:	Not reported
Recovered:	Not reported
Oxygenate:	True

Site ID:	173883
Operable Unit ID:	850335
Operable Unit:	01
Material ID:	525710

EXXONMOBIL (Continued) **S110045421**

Material Code:	0009
Material Name:	gasoline
Case No.:	Not reported
Material FA:	Petroleum
Quantity:	.00
Units:	G
Recovered:	.00
Oxygenate:	True

Facility ID:	9211872
Facility Type:	ER
Spill Number:	9211872
DER Facility ID:	61415
Site ID:	173884
DEC Region:	2
Closed Date:	2009-11-24
Spill Cause:	Equipment Failure
Spill Class:	B3
SWIS:	2401
Spill Date:	1993-01-18
Investigator:	jamaison
Referred To:	NFA
Reported to Dept:	1993-01-18
CID:	Not reported
Water Affected:	Not reported
Spill Source:	Gasoline Station or other PBS Facility
Spill Notifier:	Responsible Party
Cleanup Ceased:	Not reported
Cleanup Meets Std:	False
Last Inspection:	Not reported
Recommended Penalty:	False
UST Trust:	True
Remediation Phase:	0
Date Entered In Computer:	1993-01-28
Spill Record Last Update:	2009-11-25
Spiller Name:	MELISSA WINSOR
Spiller Company:	EXXONMOBIL
Spiller Address:	3225 GALLOWS ROAD
Spiller Company:	001
Contact Name:	Not reported
DEC Memo:	"Prior to Sept, 2004 data translation this spill Lead_DEC Field was ROMMEL This spill site has been consolidated under Spill No. 9211872. 6/14/05: This spill case transferred from Rommel to J. Kolleeny. - JK 6/13/06: This spill case transferred from J. Kolleeny to J.A. Maisonave - JAM 6/14/06: Reviewed Semi-annual Groundwater Monitoring Report for July through Dec 2005 submitted by ECS in Feb 2006 for monitoring wells MW-1 through 3. MW-1 and MW-2 show levels of ethylbenzene and xylene above AWQS (highest hit was 147 ppb xylene in MW-1). MW-1 which is located next to the fill ports seems to be on the decline and MW-2 which is down gradient of MW-1 is only slightly elevated. To date MW-3 has shown no contamination. Since the depth to water is in excess of 30 feet the contamination is a low risk. The Semi-annual report for January through June 2006 is expected at the end of July. I will review to see if the downward trend continues. JAM 10/20/06: Reviewed Semi-annual Groundwater Monitoring Report for Jan through June 2006 submitted by ECS dated Sept. 18, 2006 for

EXXONMOBIL (Continued) **S110045421**

monitoring wells MW-1 through MW-3. Mw-1 and MW-2 show levels of toluene, ethylbenzene and total zylene above AWQS (highest hit was 192ppb total xylene in MW-1). To date MW-3 has shown no contamination. There was a slight rise in total xylenes in both wells on the March sampling event, which then decreased in the June sampling event. Overall the contaminant concentration is low. The Semi-annual Monitoring Report for July through Dec 2006 is expected in January, 2007. - JAM 9/19/07 Reviewed Semi-annual Groundwater Monitoring Report for Jan-June 2007. Wells MW-1 through MW-03 were sampled and results showed some levels of BTEX that exceeded AWQS. Highest hit was in MW-1 on March 6, 2007 sampling event of total xylene at 303ug/L. I asked Bill Simmons to continue sampling groundwater and analyze for the full TAGM 4046 list of gasoline-related VOCs. - JAM 12/18/07 Reviewed Groundwater Monitoring Report & Closure Request for the period July-Sept 2007. Wells MW-1 through MW-3 were sampled. Results showed total VOCs in MW-1 and MW-2 to be 342ug/L and 176ug/L, respectively. MW-03 was ND. ECS requests closure of the spill. I sent an email today requesting another round of samples be taken and sampled for the full TAGM 4046 list of gasoline related VOCs. A copy of the mail is in the file. - JAM 11/04/08 Reviewed Groundwater Monitoring Report & Closure Request for period October 2007 through May 2008. ECS collected groundwater samples from 3 on-site monitoring wells. Results for the latest round collected in May 2008 were 575ug/L Total VOCs in MW-1, 58 ug/L Total VOCs in MW-2 and ND in MW-3. ECS requests spill closure due to the relatively minor contamination observed. I reviewed a UST closure report submitted by Unico Environmental, Inc. from 1993. The USTs removed were located on the corner of Pitkin Ave. and Pennsylvania Ave. This area has not been adequately investgated. Also, groundwater contamination has not been delineated downgradient of MW-1. I sent a letter today stating, The NYSDEC cannot approve spill closure at this time. I requested three borings be advanced and soil and groundwater samples be collected from each boring. A work plan should be submitted for NYSDEC review and approval. This letter is uploaded to eDocs. - JAM 1/20/09 Reviewed the Groundwater Monitoring Report & Subsurface Investigation Work Plan for period June 2008 through January 2009 submitted by ECS dated January 15, 2009. ECS collected groundwater samples from three monitoring wells on-site on Sept 24, 2008 and January 2, 2009. Results from the Sept sampling event showed total VOC concentrations of ND in MW-3, 210ug/L in MW-2 and 1,718ug/L in MW-1. Results from the Jan sampling event showed total VOCs of ND in MW-3, 153ug/L in MW-2 and 1,170ug/L in MW-1. ECS proposed advancing three soil borings (SB-7 through SB-9) and collecting soil and groundwater samples from each to analyze for the full range of gasoline related VOCs. SB-7 is located at the corner of Pitken Ave and Pennsylvania Ave, SB-8 is located near MW-2 and SB-9 is located near SB-1, downgradient from MW-1. I sent an approval letter today requesting that SB-8 be moved further west, mid-way between MW-2 and proposed soil boring SB-7. Both the report and my approval letter are uploaded to eDocs. -JAM 11/24/09 Reviewed the On-site Subsurface Investigation Report submitted by ECS dated August 5, 2009. The report summarizes results of 3 soil borings advanced on site and two rounds groundwater monitoring results. On March 6 and 27, 2009 three soil borings (GP-7, SB-8 and MW-4) were advanced and soil and groundwater samples were collected. On March 6, boring GP-7 was advanced with a geoprobe and soil was continuously screened to 20fbg, at which point very dense soil was encountered and the sample tubes

EXXONMOBIL (Continued) **S110045421**

could not be advanced. The boring was then advanced to 34-36fbg to collect a groundwater grab sample. On March 27, a hollow stem auger was utilized to advance borings SB-8 and MW-4. Soil at these locations was continuously screened to the water table. A permanent monitoring well was installed at MW-4. Four soil samples from borings SB-8 and MW-4 were analyzed by a lab and results idication no VOCs above TAGM RSCOs. Results from the groundwater grab samples collected at GP-7 and SB-8 also indicated no VOCs above lab RDLs. On April 2 and June 29, 2009, ECS gauged and sampled four monitoring wells (MW-1 - MW-4. Results from April ranged from ND in wells MW-3 to 678ug/L total VOCs in MW-1. In June, the results ranged from ND in well MW-3 and MW-1 to 106ug/L total VOCs. The results from well MW-1 decreased from April to June where they were ND. Based on the findings of this investigation and from the most recent groundwater samples collected at the site, ECS requests spill closure. Report uploaded to eDocs. According to the report, the former UST area on the southwest corner of the site has been adequately investigated and the soil samples from GP-7 and SB-8 had VOC concentrations below lab RDLs. The groundwater samples collected during the investigation and during the monitoring events in April and June 2009, show a general continuing decreasing trend in dissolved phase VOC concentrations. This site does not pose a threat to human health or the environment. This spill case was closed and a No Further Action was issued. Letter uploaded to eDocs. - JAM"

Remarks: "REBUILDING STATION EXCAVATED SOILS & TEST PROVED IMPACTED BY H.C. SOIL STOCK PILED ON SITE COVERED W/ PLASTIC WILL DISPOSE OF THE SOIL"

All Materials:

Site ID:	173884
Operable Unit ID:	978814
Operable Unit:	01
Material ID:	405255
Material Code:	0009
Material Name:	gasoline
Case No.:	Not reported
Material FA:	Petroleum
Quantity:	.00
Units:	G
Recovered:	.00
Oxygenate:	Not reported

Facility ID:	0701806
Facility Type:	ER
Spill Number:	0701806
DER Facility ID:	61415
Site ID:	381404
DEC Region:	2
Closed Date:	2010-08-20
Spill Cause:	Other
Spill Class:	C4
SWIS:	2401
Spill Date:	2007-05-14
Investigator:	HRAHMED
Referred To:	Not reported
Reported to Dept:	2007-05-14
CID:	444
Water Affected:	Not reported

EXXONMOBIL (Continued) **S110045421**

Spill Source:	Gasoline Station or other PBS Facility
Spill Notifier:	Responsible Party
Cleanup Ceased:	Not reported
Cleanup Meets Std:	False
Last Inspection:	Not reported
Recommended Penalty:	False
UST Trust:	False
Remediation Phase:	0
Date Entered In Computer:	2007-05-15
Spill Record Last Update:	2010-08-20
Spiller Name:	MELISSA GLIDEN
Spiller Company:	EXXON#70227
Spiller Address:	225 PENNSYLVANIA AVE
Spiller Company:	001
Contact Name:	MELISSA GLIDEN
DEC Memo:	"Several spills have been called in today by Cumberland Exxon. All assigned to Piper. 08/20/10-HRAHMED-PBS#2-217980 As per the DEC PBS records Tank # 1, 2 & 3 was tested tight on 11/09/09 and Tank # 4 & 5 were tested tight on 2/9/10. This case is closed. "
Remarks:	"OFF 10 DAY AND WILL BE TESTING"

All Materials:

Site ID:	381404
Operable Unit ID:	1138859
Operable Unit:	01
Material ID:	2128862
Material Code:	0009
Material Name:	gasoline
Case No.:	Not reported
Material FA:	Petroleum
Quantity:	.00
Units:	G
Recovered:	.00
Oxygenate:	Not reported

Facility ID:	9510716
Facility Type:	ER
Spill Number:	9510716
DER Facility ID:	61415
Site ID:	72482
DEC Region:	2
Closed Date:	1995-11-27
Spill Cause:	Equipment Failure
Spill Class:	C3
SWIS:	2401
Spill Date:	1995-11-27
Investigator:	SIGONA
Referred To:	Not reported
Reported to Dept:	1995-11-27
CID:	270
Water Affected:	Not reported
Spill Source:	Gasoline Station or other PBS Facility
Spill Notifier:	Responsible Party
Cleanup Ceased:	Not reported
Cleanup Meets Std:	False
Last Inspection:	Not reported
Recommended Penalty:	False

EXXONMOBIL (Continued) **S110045421**

UST Trust:	True
Remediation Phase:	0
Date Entered In Computer:	1995-11-27
Spill Record Last Update:	2004-01-13
Spiller Name:	MELISSA WINSOR
Spiller Company:	EXXONMOBIL
Spiller Address:	3225 GALLOWS ROAD
Spiller Company:	001
Contact Name:	UNKNOWN
DEC Memo:	""
Remarks:	"CONTRACTOR DISCOVERED A LEAK IN THE AREA OF FILTER ON THE NUMBER 5 AND 6 DISPENSER. FIELD ENG MIKE MEOLA 516 8764697."

All Materials:

Site ID:	72482
Operable Unit ID:	1025177
Operable Unit:	01
Material ID:	358070
Material Code:	0009
Material Name:	gasoline
Case No.:	Not reported
Material FA:	Petroleum
Quantity:	.00
Units:	G
Recovered:	.00
Oxygenate:	Not reported

210
ENE
1/4-1/2
0.471 mi.
2486 ft.

63 SUNNYSIDE AVE **NY LTANKS** **S102673302**
63 SUNNYSIDE AVE **N/A**
BROOKLYN, NY

Relative:
Higher

Actual:
113 ft.

LTANKS:

Facility ID:	9515454
Site ID:	288953
Closed Date:	1996-03-01
Spill Number:	9515454
Spill Date:	1996-03-01
Spill Cause:	Tank Overfill
Spill Source:	Private Dwelling
Spill Class:	D4
Cleanup Ceased:	Not reported
SWIS:	2401
Investigator:	KSTANG
Referred To:	Not reported
Reported to Dept:	1996-03-01
CID:	270
Water Affected:	Not reported
Spill Notifier:	Affected Persons
Last Inspection:	Not reported
Recommended Penalty:	False
Meets Standard:	False
UST Involvement:	False
Remediation Phase:	0
Date Entered In Computer:	1996-03-01
Spill Record Last Update:	1996-03-26

63 SUNNYSIDE AVE (Continued) **S102673302**

Spiller Name:	UNKNOWN
Spiller Company:	Unknown
Spiller Address:	UNKNOWN
Spiller County:	999
Spiller Contact:	MS STEWART
Spiller Phone:	(718) 235-9203
Spiller Extention:	Not reported
DEC Region:	2
DER Facility ID:	234027
DEC Memo:	"Prior to Sept, 2004 data translation this spill Lead_DEC Field was TANG MR. STEWART SAID THE PEOPLE IN THE STREET FIXING THE CAR SPILLED THE OIL."
Remarks:	"CITIZEN STATES THAT OIL COMPANY WHICH DELIVERS TO HER NEIGHBOR IS ALWAYS SPILLING OIL"

All Materials:

Site ID:	288953
Operable Unit ID:	1030097
Operable Unit:	01
Material ID:	355581
Material Code:	0001A
Material Name:	#2 fuel oil
Case No.:	Not reported
Material FA:	Petroleum
Quantity:	.00
Units:	G
Recovered:	.00
Oxygenate:	Not reported

AF211 **CFI STATION #70227** **NY LTANKS** **S110045410**
SE **189 PENNSYLVANIA AVE** **N/A**
1/4-1/2 **BROOKLYN, NY**
0.474 mi.
2501 ft. **Site 2 of 2 in cluster AF**

Relative:
Lower

Actual:
41 ft.

LTANKS:

Facility ID:	0907625
Site ID:	420161
Closed Date:	2015-12-09
Spill Number:	0907625
Spill Date:	2009-10-07
Spill Cause:	Tank Test Failure
Spill Source:	Gasoline Station or other PBS Facility
Spill Class:	C4
Cleanup Ceased:	Not reported
SWIS:	2401
Investigator:	AXDORONO
Referred To:	Not reported
Reported to Dept:	2009-10-07
CID:	Not reported
Water Affected:	Not reported
Spill Notifier:	Other
Last Inspection:	Not reported
Recommended Penalty:	False
Meets Standard:	False
UST Involvement:	False
Remediation Phase:	0

CFI STATION #70227 (Continued) **S110045410**

Date Entered In Computer:	2009-10-07
Spill Record Last Update:	2015-12-09
Spiller Name:	Not reported
Spiller Company:	GULF
Spiller Address:	Not reported
Spiller County:	999
Spiller Contact:	MELISA GLIDDEN
Spiller Phone:	Not reported
Spiller Extention:	Not reported
DEC Region:	2
DER Facility ID:	369183
DEC Memo:	"10/27/11 - Austin - Transferring this case from Ahmed to Ketani - end 07/11/13 - Case is transferred from Ketani (Section C) to Brevdo (Section B) as per DER Region 2 decision. V. Brevdo 07/17/2013: This spill case was transferred to A. Doronova. - AD Put site priority as P0. AD This spill was opened as a result of a reported tank test failure. Looked in the ACRIS database for the property ownership. According to ACRIS, this site belongs to CUmberland Farms, Inc. Sent the following e-mail to Chris Johnson of CFI: Dear Mr. Johnson: The NYSDEC has in its files open spill cases for the following properties: 1. NYSDEC Spill No. 0907625, Station #70227, 189 Pennsylvania Avenue, Brooklyn; 2. NYSDEC Spill No. 0905291, 90-02 Metropolitan Avenue, Queens; 3. NYSDEC Spill No. 0904510, 15411 Horace Harding Boulevard, Flushing; 4. NYSDEC Spill No. 0901625, Station #70220, 6743 Fourth Avenue, Brooklyn; 5. NYSDEC Spill No. 0901547, Station #70216, 3602 Snyder Avenue, Brooklyn. These spill cases were transferred to me. According to ACRIS database these properties belong to CFI, Inc. Please confirm the ownership of these sites by CFI, Inc., and if this is the case, please provide DEC with all information related to remediation and cleanup activities for these sites. Feel free to contact me if you have any questions. Thank you. Sincerely, Ainura Doronova AD 07/18/2013: Received the following e-mail from C. Johnson of CFI: Good morning, Bill Simmons of ECS will also be the consultant for these spills. We are working to gather information for these sites too. Thank you, Chris Christopher Johnson Senior Project Manager Office of the General Counsel Environmental Affairs Changed spill name to Cumberland Farms - CFI. AD 11/05/2013: Sent the following e-mail to Mr. Johnson of CFI: Dear Mr. Johnson: I am awaiting for the information regarding the following CFI sites: 1. NYSDEC Spill #1009352, CFI # 70223, 1938 Coney Island Avenue, Brooklyn; 2. NYSDEC Spill #0809132, CFI # 70224, 3031 Coney Island Avenue, Brooklyn; 3. NYSDEC Spill #0703743, 2338 31st Street, Astoria; 4. NYSDEC Spill #0702193, 115-05 Beach Channel Drive, Rockaway Park; 5. NYSDEC Spill #0701807, CFI #70225, 8779 Bay Parkway, Brooklyn; 6. NYSDEC Spill #9505634, 29-16 Francis Lewis Boulevard, Flushing. 7. NYSDEC Spill No. 0907625, Station #70227, 189 Pennsylvania Avenue, Brooklyn; 8. NYSDEC Spill No. 0905291, 90-02 Metropolitan Avenue, Queens; 9. NYSDEC Spill No. 0904510, 15411 Horace Harding Boulevard, Flushing; 10. NYSDEC Spill No. 0901625, Station #70220, 6743 Fourth Avenue, Brooklyn; 11. NYSDEC Spill No. 0901547, Station #70216, 3602 Snyder Avenue, Brooklyn. Any information regarding performed investigation and remediation actions related to these open spill cases, should be compiled into a summary report with conclusions and recommendations for further actions and submitted to the Department in a timely manner. If there is no such information, an investigation work plan should be submitted to DEC for its review and approval. Please feel free to contact me with your

CFI STATION #70227 (Continued) **S110045410**

questions or comments. Sincerely, Ainura Doronova AD 02/19/2015: Sent the following e-mail to Mr. Johnson: Dear Mr. Johnson, DEC is awaiting for the information regarding NYSDEC spill cases for the following CFI sites: 1. NYSDEC Spill No.0809132, CFI # 70224, 3031 Coney Island Avenue, Brooklyn; 2. NYSDEC Spill No.0703743, 2338 31st Street, Astoria; 3. NYSDEC Spill No.0701807, CFI #70225, 8779 Bay Parkway, Brooklyn; 4. NYSDEC Spill No.9505634, 29-16 Francis Lewis Boulevard, Flushing. 5. NYSDEC Spill No.0907625, Station #70227, 189 Pennsylvania Avenue, Brooklyn; 6. NYSDEC Spill No.0904510, 15411 Horace Harding Boulevard, Flushing; 7. NYSDEC Spill No.0901625, Station #70220, 6743 Fourth Avenue, Brooklyn; 8. NYSDEC Spill No.0901547, Station #70216, 3602 Snyder Avenue, Brooklyn; 9. NYSDEC Spill No.9604417, 6743 Fourth Avenue, Brooklyn; An information regarding performed investigation and remediation actions, related to these open spill cases, should be compiled into a summary reports with conclusions and recommendations for further actions and submitted to the Department in a timely manner. If there is no such information, an investigation work plans should be prepared and submitted to DEC for review and approval. Please feel free to contact me with your questions or comments. Sincerely, Ainura Doronova AD 11/16/2015: Sent the following e-mail to Mr. Johnson: Dear Mr. Johnson, DEC is awaiting for the information regarding open NYSDEC spill cases for the following CFI sites: 1. NYSDEC Spill No.0809132, CFI # 70224, 3031 Coney Island Avenue, Brooklyn; 2. NYSDEC Spill No.0703743, 2338 31st Street, Astoria; 3. NYSDEC Spill No.0701807, CFI #70225, 8779 Bay Parkway, Brooklyn; 4. NYSDEC Spill No.9505634, 29-16 Francis Lewis Boulevard, Flushing. 5. NYSDEC Spill No.0907625, Station #70227, 189 Pennsylvania Avenue, Brooklyn; 6. NYSDEC Spill No.0904510, 15411 Horace Harding Boulevard, Flushing; 7. NYSDEC Spill No.0901625, Station #70220, 6743 Fourth Avenue, Brooklyn; 8. NYSDEC Spill No.0901547, Station #70216, 3602 Snyder Avenue, Brooklyn; 9. NYSDEC Spill No.9602411, 137-21 Liberty Avenue, Queens; 10. NYSDEC Spill No.219-02 Horace Harding Boulevard, Queens; 11. NYSDEC Spill No.9604417, 6743 Fourth Avenue, Brooklyn; Any information regarding performed repair work, investigation and/or remediation actions related to these open spill cases, should be compiled into summary reports for each case with conclusions and recommendations for further actions and submitted to the Department in a timely manner by December 30, 2015. If there is no information on the performed actions, a suitable investigation work plans should be submitted to DEC for review and approval no later than January 30, 2016. Please feel free to contact me with your questions or comments. Sincerely, Ainura Doronova Response is due December 30, 2015. AD 11/19/2015: Received the following e-mail from B. Simmons; Hi Ainura, The following presents information regarding NYSDEC Spill No.0907625 - 225 Pennsylvania Avenue, Brooklyn: {we believe your address of 189 Pennsylvania is a mistake, as CFI s site was located at 225 Pennsylvania Avenue}. " Spill No. 0907625 was assigned on October 7, 2009 for a tank test failure, resulting from an interstitial failure of the inner wall of the double-walled UST identified as T-4. " On October 8, 2009, NYSDEC also assigned a 2nd Spill No. 09-07694 to the same tank failure issue - Attached is the NYSDEC letter Dated 10-9-2009 for the 2nd Spill No. 09-07694; " Attached is the ECS Letter to NYSDEC dated November 17, 2009 that describes the testing and re-testing and actions to close the tank in place and indicate no release to the environment occurred and only references Spill No. 09-07694. " The NYSDEC used this information to CLOSE Spill No.

CFI STATION #70227 (Continued) **S110045410**

09-07694 on November 20, 2009. " Also attached, is the UST Closure Summary Report & Closure Request of Spill No. 13-00539, dated 6-4-2013 - documenting the removal of the entire UST system the NYSDEC Closed Spill No. 13-00539 on October 16, 2013. " Also, several subsurface investigations and groundwater monitoring events were performed and reported to the NYSDEC under Spill No. 92-11872 during the period 2002-2009. The NYSDEC closed this Spill No. on November 24, 2009. Based on the fact that the circumstances regarding Spill No. 09-07625 assigned on October 7, 2009, is the 1st Spill No. assigned for the same tank failure issue that was assigned a 2nd Spill No. 09-07694 the very next day, and subsequent information was submitted to the NYSDEC who closed that Spill No. on November 17, 2009, ECS believes that Spill No. 09-07625 should also be closed. Please let me know if you have any additional questions or concerns. Thank you. William Simmons Will review. AD 12/04/2015: Reviewed the submitted documentation. According to ECS, spill No. 0907625 was assigned on October 7, 2009 for a tank test failure, resulting from an interstitial failure of the inner wall of the double-walled UST identified as T-4. On the next day, on October 8, 2009, NYSDEC also assigned a 2nd Spill No. 09-07694 to the same tank failure issue. Based on the fact that the circumstances regarding Spill No. 09-07625 assigned on October 7, 2009, is the 1st Spill No. assigned for the same tank failure issue that was assigned a 2nd Spill No. 09-07694 the very next day, and subsequent information was submitted to the NYSDEC who closed that Spill No. on November 17, 2009, ECS believes that Spill No. 09-07625 should also be closed. Also, ECS submitted USTs closure report which states that all tanks with associated piping were removed off-site in 2013. End-point soil samples were ND for TVOCs. GW depth at the site greater than 30’ bgs. No groundwater was encountered during tanks excavation at the final depth at 15’ bgs. This report confirms that no release had occurred from the reported tank test failure. Based on the documentation provided, DEC will close this case. AD 12/09/2015: Issued and sent a spill closure letter to Mr. Johnson of CFI. Case closed. AD"

Remarks: ""

All Materials:

Site ID:	420161
Operable Unit ID:	1176145
Operable Unit:	01
Material ID:	2168805
Material Code:	0009
Material Name:	gasoline
Case No.:	Not reported
Material FA:	Petroleum
Quantity:	Not reported
Units:	G
Recovered:	Not reported
Oxygenate:	Not reported

AG212 **RESI: COHEN** **NY LTANKS** **S102446639**
ESE **155 BRADFORD ST** **NY Spills** **N/A**
1/4-1/2 **BROOKLYN, NY**
0.492 mi.
2598 ft. **Site 1 of 2 in cluster AG**

Relative:
Lower

Actual:
48 ft.

LTANKS:

Facility ID:	9610511
Site ID:	92092
Closed Date:	1996-11-21
Spill Number:	9610511
Spill Date:	1996-11-21
Spill Cause:	Tank Overfill
Spill Source:	Private Dwelling
Spill Class:	C4
Cleanup Ceased:	Not reported
SWIS:	2401
Investigator:	KSTANG
Referred To:	Not reported
Reported to Dept:	1996-11-21
CID:	323
Water Affected:	Not reported
Spill Notifier:	Responsible Party
Last Inspection:	Not reported
Recommended Penalty:	False
Meets Standard:	False
UST Involvement:	False
Remediation Phase:	0
Date Entered In Computer:	1996-11-21
Spill Record Last Update:	1996-12-05
Spiller Name:	Not reported
Spiller Company:	UNKNOWN
Spiller Address:	Not reported
Spiller County:	999
Spiller Contact:	Not reported
Spiller Phone:	(718) 297-8040
Spiller Extention:	Not reported
DEC Region:	2
DER Facility ID:	82713
DEC Memo:	"Prior to Sept, 2004 data translation this spill Lead_DEC Field was TANG CALLED AND SPOKE TO OWNER OF THE HOUSE, HE SAID NO ONE IS LIVING IN THE HOUSE NOW. HE HAS CONTACTED PETRO IN ASTORIA TO CLEANUP THE OIL IN THE BASEMENT."
Remarks:	"NEW HOMEOWNER APPARENTLY HAD OIL TANK FILLED PRIOR TO DELIVERY FROM PETRO, OIL OVERFILLED INTO THE BASEMENT. PETRO HAS A CLEAN UP CREW ENROUTE TO THE RESIDENCE AT THIS TIME."

All Materials:

Site ID:	92092
Operable Unit ID:	1038425
Operable Unit:	01
Material ID:	569621
Material Code:	0001A
Material Name:	#2 fuel oil
Case No.:	Not reported
Material FA:	Petroleum
Quantity:	.00
Units:	G
Recovered:	.00
Oxygenate:	Not reported

RESI: COHEN (Continued) **S102446639**

SPILLS:

Facility ID:	9610521
Facility Type:	ER
Spill Number:	9610521
DER Facility ID:	82713
Site ID:	92093
DEC Region:	2
Closed Date:	1997-01-10
Spill Cause:	Human Error
Spill Class:	C4
SWIS:	2401
Spill Date:	1996-11-21
Investigator:	CAENGELH
Referred To:	Not reported
Reported to Dept:	1996-11-21
CID:	323
Water Affected:	Not reported
Spill Source:	Private Dwelling
Spill Notifier:	Affected Persons
Cleanup Ceased:	Not reported
Cleanup Meets Std:	False
Last Inspection:	Not reported
Recommended Penalty:	False
UST Trust:	False
Remediation Phase:	0
Date Entered In Computer:	1996-11-21
Spill Record Last Update:	1997-01-10
Spiller Name:	MR COHEN
Spiller Company:	RESI: COHEN
Spiller Address:	155 BRADFORD ST
Spiller Company:	001
Contact Name:	MR COHEN
DEC Memo:	"Prior to Sept, 2004 data translation this spill Lead_DEC Field was ENGELHARDT Homeowner cleaned oil by himself. Mr. Wagner of Petro advised him to have fill line plugged."
Remarks:	"CONVERTED TO GAS, OWNER NEVER SEALED THE FILL BOX. SPILL WAS CLEANED UP."

All Materials:

Site ID:	92093
Operable Unit ID:	1041994
Operable Unit:	01
Material ID:	342732
Material Code:	0001A
Material Name:	#2 fuel oil
Case No.:	Not reported
Material FA:	Petroleum
Quantity:	11.00
Units:	G
Recovered:	11.00
Oxygenate:	Not reported

213
SSW
1/4-1/2
0.494 mi.
2610 ft.

SETH LOW HOUSES -NYCHA
180 POWELL STREET
BROOKLYN, NY

NY LTANKS
NY Spills

S101658382
N/A

Relative:
Lower

Actual:
44 ft.

LTANKS:

Facility ID:	9104796
Site ID:	249121
Closed Date:	1995-06-28
Spill Number:	9104796
Spill Date:	1991-08-02
Spill Cause:	Tank Test Failure
Spill Source:	Institutional, Educational, Gov., Other
Spill Class:	C3
Cleanup Ceased:	1995-06-28
SWIS:	2401
Investigator:	HEALY
Referred To:	Not reported
Reported to Dept:	1991-08-02
CID:	Not reported
Water Affected:	Not reported
Spill Notifier:	Tank Tester
Last Inspection:	Not reported
Recommended Penalty:	False
Meets Standard:	True
UST Involvement:	False
Remediation Phase:	0
Date Entered In Computer:	1991-08-07
Spill Record Last Update:	2003-01-27
Spiller Name:	Not reported
Spiller Company:	NYCHA
Spiller Address:	250 BROADWAY
Spiller County:	001
Spiller Contact:	Not reported
Spiller Phone:	Not reported
Spiller Extention:	Not reported
DEC Region:	2
DER Facility ID:	204278
DEC Memo:	""
Remarks:	"20K TANK (#2) FAILED HORNER EZY CHECK,VISUAL GROSS LEAK,PLUMBING LEAK,SYSTEM TEST,WILL EXCAVATE,ISOLATE & RETEST. CLOSE OUT-SEE SPILL #9503722 (SUBSEQUENT TANK TEST FAILURE)"

All TTF:

Facility ID:	9104796
Spill Number:	9104796
Spill Tank Test:	1538844
Site ID:	249121
Tank Number:	001
Tank Size:	0
Material:	Not reported
EPA UST:	Not reported
UST:	Not reported
Cause:	Not reported
Source:	Not reported
Test Method:	00
Test Method 2:	Unknown
Leak Rate:	.00
Gross Fail:	Not reported

SETH LOW HOUSES -NYCHA (Continued) **S101658382**

Modified By:	Spills
Last Modified Date:	Not reported
Facility ID:	9104796
Spill Number:	9104796
Spill Tank Test:	1538845
Site ID:	249121
Tank Number:	002
Tank Size:	0
Material:	Not reported
EPA UST:	Not reported
UST:	Not reported
Cause:	Not reported
Source:	Not reported
Test Method:	00
Test Method 2:	Unknown
Leak Rate:	.00
Gross Fail:	Not reported
Modified By:	Spills
Last Modified Date:	Not reported

All Materials:

Site ID:	249121
Operable Unit ID:	958855
Operable Unit:	01
Material ID:	423855
Material Code:	0002A
Material Name:	#4 fuel oil
Case No.:	Not reported
Material FA:	Petroleum
Quantity:	-1.00
Units:	L
Recovered:	.00
Oxygenate:	Not reported

Facility ID:	9503722
Site ID:	249122
Closed Date:	2006-02-07
Spill Number:	9503722
Spill Date:	1995-06-26
Spill Cause:	Tank Test Failure
Spill Source:	Institutional, Educational, Gov., Other
Spill Class:	C3
Cleanup Ceased:	Not reported
SWIS:	2401
Investigator:	SWKRASZE
Referred To:	Not reported
Reported to Dept:	1995-06-26
CID:	Not reported
Water Affected:	Not reported
Spill Notifier:	Tank Tester
Last Inspection:	Not reported
Recommended Penalty:	False
Meets Standard:	False
UST Involvement:	False
Remediation Phase:	0

SETH LOW HOUSES -NYCHA (Continued) **S101658382**

Date Entered In Computer:	1995-06-28
Spill Record Last Update:	2006-02-07
Spiller Name:	Not reported
Spiller Company:	NYC HOUSING AUTHORITY
Spiller Address:	Not reported
Spiller County:	001
Spiller Contact:	Not reported
Spiller Phone:	Not reported
Spiller Extention:	Not reported
DEC Region:	2
DER Facility ID:	204278
DEC Memo:	"11/29/05: This spill transferre from J.Kolleeny to S.Kraszewski. 02/07/06: This spill closed to consolidate with open spill #9906013. - SK"
Remarks:	"TANK #1 COULDN'T HOLD VACUUM. TANK #2 - LEAK RATE OF 3.5"

All TTF:

Facility ID:	9503722
Spill Number:	9503722
Spill Tank Test:	1543949
Site ID:	249122
Tank Number:	001
Tank Size:	0
Material:	Not reported
EPA UST:	Not reported
UST:	Not reported
Cause:	Not reported
Source:	Not reported
Test Method:	00
Test Method 2:	Unknown
Leak Rate:	.00
Gross Fail:	Not reported
Modified By:	Spills
Last Modified Date:	Not reported

Facility ID:	9503722
Spill Number:	9503722
Spill Tank Test:	1543950
Site ID:	249122
Tank Number:	002
Tank Size:	0
Material:	Not reported
EPA UST:	Not reported
UST:	Not reported
Cause:	Not reported
Source:	Not reported
Test Method:	00
Test Method 2:	Unknown
Leak Rate:	.00
Gross Fail:	Not reported
Modified By:	Spills
Last Modified Date:	Not reported

All Materials:

Site ID:	249122
Operable Unit ID:	1018188
Operable Unit:	01

SETH LOW HOUSES -NYCHA (Continued) **S101658382**

Material ID:	365230
Material Code:	0001A
Material Name:	#2 fuel oil
Case No.:	Not reported
Material FA:	Petroleum
Quantity:	-1.00
Units:	G
Recovered:	.00
Oxygenate:	Not reported

SPILLS:

Facility ID:	9906013
Facility Type:	ER
Spill Number:	9906013
DER Facility ID:	204278
Site ID:	139972
DEC Region:	2
Closed Date:	Not reported
Spill Cause:	Equipment Failure
Spill Class:	C3
SWIS:	2401
Spill Date:	1999-08-19
Investigator:	AAOBLIGA
Referred To:	PRS AND VEFR ONGOING, CMTS ON QRTLY SENT 2/5/15
Reported to Dept:	1999-08-19
CID:	389
Water Affected:	Not reported
Spill Source:	Commercial/Industrial
Spill Notifier:	Responsible Party
Cleanup Ceased:	Not reported
Cleanup Meets Std:	False
Last Inspection:	Not reported
Recommended Penalty:	False
UST Trust:	False
Remediation Phase:	1
Date Entered In Computer:	1999-08-19
Spill Record Last Update:	2017-08-29
Spiller Name:	LEWIS PONCE
Spiller Company:	NYC HOUSING AUTHORITY
Spiller Address:	250 BROADWAY
Spiller Company:	001
Contact Name:	Not reported
DEC Memo:	"11/29/05: This spill transferred from J.Kolleeny to S.Kraszewski. 9/22/06: Spill transferred from Kraszewski to Kann. 9/21/10: J.Kann - Quarterly Report recieved on 9/1/10. 3/7/11: J.Kann - Qrtly Rpt rcvd 1/6/11 5/10/12: J.Kann - Quarterly Report rcvd 5/9/12. 9/6/12: J.Kann - Quarterly Report recieved on 8/21/12 5/21/13: J.kann - QR rcvd 1/16/13 and edoced. 2/5/15: J.Kann - Site visit made in 2014 to observe pilot study method of gauging 6 oil. The following email was sent to Yelena Tkach of NYCHA today: The Department has reviewed the 2014 3rd and 4th Quarter Status Reports for the referenced site. Based on the review NYCHA should -continue operation of the PRS and VEFR monthly -continue to utilize the pilot study method of gauging the onsite wells monthly. After a year of proper gauging of the 6 oil (in June 2015), the 2nd Quarter 2015 Status Report must include a trend analysis of product in wells, and an evaluation made of the

SETH LOW HOUSES -NYCHA (Continued) **S101658382**

current recovery effort. Please let me know if you have any questions. 06/05/2017: J.Kann - Spill reassigned to Andre Obligado. Obligado - I received the 1Q17 update report. Operation of the PRS is on-going. The system was offline in March 2017 to repair the oil water separator. According to this report, approximately 447 gallons of oil was recovered during the 1st Quarter 2017. That includes an estimated 46 gallons during VEFR 4 VEFR events. LNAPL was present in multiple wells. Including MW 2 (.25 ft), MW2A (0.08 ft), MW3 (0.25 ft) RW1 (0.08 ft and RW4 (0.08 ft). A film was observed in MW7, RW2, and RW3. The report recommends continued operation of the product recovery system, as well as monthly VEFR events. "

Remarks: "CALLER STATES THAT A MALFUNCTION IN THE TANK PIPING CAUSED AN UNKNOWN AMOUNT SPILL CLEAN UP IS IN THE PROCESS AND TANK WILL BE REPLACED NO CALLBACK NECESSARY"

All Materials:

Site ID:	139972
Operable Unit ID:	1084451
Operable Unit:	01
Material ID:	302286
Material Code:	0001A
Material Name:	#2 fuel oil
Case No.:	Not reported
Material FA:	Petroleum
Quantity:	.00
Units:	G
Recovered:	.00
Oxygenate:	Not reported

Facility ID:	9407081
Facility Type:	ER
Spill Number:	9407081
DER Facility ID:	204278
Site ID:	146499
DEC Region:	2
Closed Date:	2006-02-07
Spill Cause:	Equipment Failure
Spill Class:	B3
SWIS:	2401
Spill Date:	1994-08-25
Investigator:	SWKRASZE
Referred To:	Not reported
Reported to Dept:	1994-08-25
CID:	Not reported
Water Affected:	Not reported
Spill Source:	Institutional, Educational, Gov., Other
Spill Notifier:	Other
Cleanup Ceased:	Not reported
Cleanup Meets Std:	False
Last Inspection:	Not reported
Recommended Penalty:	False
UST Trust:	False
Remediation Phase:	0
Date Entered In Computer:	1994-08-25
Spill Record Last Update:	2006-02-07
Spiller Name:	Not reported
Spiller Company:	NYC HOUSING AUTHORITY

SETH LOW HOUSES -NYCHA (Continued) **S101658382**

Spiller Address:	Not reported
Spiller Company:	001
Contact Name:	Not reported
DEC Memo:	"11/29/05: This spill transferred from J.Kolleeny to S.Kraszewski. 02/07/06: This spill closed to consolidate with open spill #9906013. - SK"
Remarks:	"FUEL LINE FAILURE - BLUE WATER ENVIRONMENTAL (TOM SPATAFORA 516-752-2145) AND NYCHA PERSONNEL DOING CLEANUP. APPROXIMATELY 30 TO 40 CUBIC YARDS OF CONTAMINATED SOIL."

All TTF:

Facility ID:	9407081
Spill Number:	9407081
Spill Tank Test:	1543080
Site ID:	146499
Tank Number:	Not reported
Tank Size:	0
Material:	0002
EPA UST:	Not reported
UST:	Not reported
Cause:	Not reported
Source:	Not reported
Test Method:	00
Test Method 2:	Unknown
Leak Rate:	.00
Gross Fail:	Not reported
Modified By:	Spills
Last Modified Date:	Not reported

All Materials:

Site ID:	146499
Operable Unit ID:	1004507
Operable Unit:	01
Material ID:	380100
Material Code:	0002A
Material Name:	#4 fuel oil
Case No.:	Not reported
Material FA:	Petroleum
Quantity:	.00
Units:	Not reported
Recovered:	.00
Oxygenate:	Not reported

Facility ID:	0209860
Facility Type:	ER
Spill Number:	0209860
DER Facility ID:	204278
Site ID:	250473
DEC Region:	2
Closed Date:	2002-12-30
Spill Cause:	Equipment Failure
Spill Class:	Not reported
SWIS:	2401
Spill Date:	2002-12-28
Investigator:	MXTIPPLE
Referred To:	Not reported

SETH LOW HOUSES -NYCHA (Continued) **S101658382**

Reported to Dept:	2002-12-28
CID:	398
Water Affected:	Not reported
Spill Source:	Private Dwelling
Spill Notifier:	Responsible Party
Cleanup Ceased:	Not reported
Cleanup Meets Std:	False
Last Inspection:	Not reported
Recommended Penalty:	False
UST Trust:	False
Remediation Phase:	0
Date Entered In Computer:	2002-12-28
Spill Record Last Update:	2002-12-30
Spiller Name:	Not reported
Spiller Company:	NYC HOUSING AUTH
Spiller Address:	Not reported
Spiller Company:	001
Contact Name:	CHARLES MCINNIS
DEC Memo:	"Prior to Sept, 2004 data translation this spill Lead_DEC Field was TIPPLE 12/30/2002 TIPPLE--THE EXISTING REMEDIATION SYSTEM LOCATED IN BOILER ROOM HAD A HIGH FLOAT ALARM FAILURE CAUSING AN OIL WATER MIX TO SPILL ONTO THE FLOOR. CLEAN VENTURES WERE CALLED AND CLEANED THE SPILL FROM THE FLOOR, THE SYSTEM HAS BEEN TURNED OFF UNTIL REPAIRS CAN BE MADE AND THE RETENTION TANK EMPTIED. THIS WORK IS SCHEDULED TO BE COMPLETED BY END OF BUSINESS DECEMBER 31."
Remarks:	"oil and water changer failed. clean up crew enroute. oil and water mixture may of been 30-40 gals. "

All Materials:

Site ID:	250473
Operable Unit ID:	861096
Operable Unit:	01
Material ID:	513280
Material Code:	0066A
Material Name:	unknown petroleum
Case No.:	Not reported
Material FA:	Petroleum
Quantity:	.00
Units:	G
Recovered:	.00
Oxygenate:	Not reported

AG214 **B/W ATLANTIC AVE AND LIBE** **NY LTANKS** **S102672910**
ESE **165 BRADFORD STREET** **NY AST** **N/A**
1/4-1/2 **BROOKLYN, NY** **NY Spills**
0.499 mi.
2634 ft. **Site 2 of 2 in cluster AG**

Relative: **Lower**
Actual: **48 ft.**

LTANKS:

Facility ID:	9501313
Site ID:	301664
Closed Date:	1995-05-30
Spill Number:	9501313
Spill Date:	1995-05-01
Spill Cause:	Tank Overfill
Spill Source:	Institutional, Educational, Gov., Other
Spill Class:	C4

B/W ATLANTIC AVE AND LIBE (Continued) **S102672910**

Cleanup Ceased:	1995-05-30
SWIS:	2401
Investigator:	ADZHITOM
Referred To:	Not reported
Reported to Dept:	1995-05-01
CID:	Not reported
Water Affected:	Not reported
Spill Notifier:	Fire Department
Last Inspection:	Not reported
Recommended Penalty:	False
Meets Standard:	True
UST Involvement:	False
Remediation Phase:	0
Date Entered In Computer:	1995-05-18
Spill Record Last Update:	2005-01-07
Spiller Name:	Not reported
Spiller Company:	LAC PETROLEUM
Spiller Address:	Not reported
Spiller County:	001
Spiller Contact:	Not reported
Spiller Phone:	Not reported
Spiller Extention:	Not reported
DEC Region:	2
DER Facility ID:	243779
DEC Memo:	"Prior to Sept, 2004 data translation this spill Lead_DEC Field was ZHITOMIRSKY Mulqueen responded and closed the spill. See file. SPILL CAME OUT VENT PIPE 260 LOST =100 GALLONS DISCHURGEDROO0F DRAINS MAY HAVE SUMP/SEWER CONFIRMED BY BLOWING OUT FILL LINE INTO FNNK VEST APPROX 60 ABOVE LAND SURFACE FILL LINE APPROX 100FROM BUILDING ALSO HAVE DIESELL GASLINE USTS"
Remarks:	"POSSIBLE DRAIN IN REAR OF FIREHOUSE"

All Materials:

Site ID:	301664
Operable Unit ID:	1012069
Operable Unit:	01
Material ID:	369921
Material Code:	0001A
Material Name:	#2 fuel oil
Case No.:	Not reported
Material FA:	Petroleum
Quantity:	50.00
Units:	G
Recovered:	.00
Oxygenate:	Not reported

AST:

Region:	STATE
DEC Region:	2
Site Status:	Active
Facility Id:	2-600524
Program Type:	PBS
UTM X:	593572.59919
UTM Y:	4503241.34454
Expiration Date:	12/23/2021
Site Type:	Municipality (Incl. Waste Water Treatment Plants, Utilities, Swimming Pools, etc.)

B/W ATLANTIC AVE AND LIBE (Continued) **S102672910**

Affiliation Records:

Site Id:	22505
Affiliation Type:	Facility Operator
Company Name:	ENGINE COMPANY 332
Contact Type:	Not reported
Contact Name:	VINCENT FIORE
Address1:	Not reported
Address2:	Not reported
City:	Not reported
State:	NN
Zip Code:	Not reported
Country Code:	001
Phone:	(718) 965-8312
EMail:	Not reported
Fax Number:	Not reported
Modified By:	NTFREEMA
Date Last Modified:	2016-03-28

Site Id:	22505
Affiliation Type:	Emergency Contact
Company Name:	FDNY
Contact Type:	Not reported
Contact Name:	EOC/NOTIFICATION DESK
Address1:	Not reported
Address2:	Not reported
City:	Not reported
State:	NN
Zip Code:	Not reported
Country Code:	999
Phone:	(718) 999-7900
EMail:	Not reported
Fax Number:	Not reported
Modified By:	MFLEONAR
Date Last Modified:	2018-03-12

Site Id:	22505
Affiliation Type:	Mail Contact
Company Name:	FIRE DEPARTMENT FACILITIES
Contact Type:	Not reported
Contact Name:	ASST. COMMISSIONER, JOSEPH M. MASTROPIETRO
Address1:	48-34 35TH STREET
Address2:	Not reported
City:	LONG ISLAND CITY
State:	NY
Zip Code:	11101
Country Code:	001
Phone:	(718) 784-6510
EMail:	MASTROJ@FDNY.NYC.GOV
Fax Number:	Not reported
Modified By:	LSZINOMA
Date Last Modified:	2016-03-28

Site Id:	22505
Affiliation Type:	Facility Owner
Company Name:	FDNY
Contact Type:	ASSISTANT COMMISSIONER
Contact Name:	JOSEPH M. MASTROPIETRO

B/W ATLANTIC AVE AND LIBE (Continued) **S102672910**

Address1:	9 METROTECH CENTER
Address2:	Not reported
City:	BROOKLYN
State:	NY
Zip Code:	11201-3857
Country Code:	001
Phone:	(718) 999-7900
EMail:	Not reported
Fax Number:	Not reported
Modified By:	DMPOKRZY
Date Last Modified:	2017-02-15

Tank Info:

Tank Number:	004
Tank Id:	62475
Material Code:	0008
Common Name of Substance:	Diesel

Equipment Records:

C00 - Pipe Location - No Piping
F00 - Pipe External Protection - None
K01 - Spill Prevention - Catch Basin
L09 - Piping Leak Detection - Exempt Suction Piping
E00 - Piping Secondary Containment - None
J02 - Dispenser - Suction Dispenser
G12 - Tank Secondary Containment - Double-Walled (AG only)
I04 - Overfill - Product Level Gauge (A/G)
A00 - Tank Internal Protection - None
B01 - Tank External Protection - Painted/Asphalt Coating
D00 - Pipe Type - No Piping
H06 - Tank Leak Detection - Impervious Barrier/Concrete Pad (A/G)

Tank Location:	3
Tank Type:	Steel/Carbon Steel/Iron
Tank Status:	In Service
Pipe Model:	Not reported
Install Date:	01/01/1998
Capacity Gallons:	500
Tightness Test Method:	NN
Date Test:	Not reported
Next Test Date:	Not reported
Date Tank Closed:	Not reported
Register:	True
Modified By:	NTFREEMA
Last Modified:	04/14/2017
Material Name:	diesel

SPILLS:

Facility ID:	0500373
Facility Type:	ER
Spill Number:	0500373
DER Facility ID:	243779
Site ID:	343322
DEC Region:	2
Closed Date:	2005-04-22
Spill Cause:	Unknown

B/W ATLANTIC AVE AND LIBE (Continued) **S102672910**

Spill Class:	C4
SWIS:	2401
Spill Date:	2005-04-08
Investigator:	SFRAHMAN
Referred To:	Not reported
Reported to Dept:	2005-04-08
CID:	409
Water Affected:	Not reported
Spill Source:	Unknown
Spill Notifier:	Fire Department
Cleanup Ceased:	Not reported
Cleanup Meets Std:	False
Last Inspection:	Not reported
Recommended Penalty:	Not reported
UST Trust:	Not reported
Remediation Phase:	0
Date Entered In Computer:	2005-04-08
Spill Record Last Update:	2005-04-22
Spiller Name:	UNKNOWN
Spiller Company:	UNKNOWN VESSEL
Spiller Address:	UNKNOWN
Spiller Company:	001
Contact Name:	LT.MICHEAL LOPEZ
DEC Memo:	"add to drum run 04/22/05-SR// ' Drum run'took place 04/21/05- Ref spill# 9930008 & PIN #01036. Drum were filled with solid waste materials. NYC Sanitation was contacted to collect them."
Remarks:	"OFFICER ON DUTY. THERE ARE TWO 55 GAL DRUMS THAT WERE LEFT ON THE STREET AND THEY ARE FILLED WITH FLUID INSIDE OF THEM. A PERSON JUST DROPPED THEM OFF AT THE FIRE HOUSE."

All Materials:

Site ID:	343322
Operable Unit ID:	1102008
Operable Unit:	01
Material ID:	582240
Material Code:	0064A
Material Name:	unknown material
Case No.:	Not reported
Material FA:	Other
Quantity:	.00
Units:	G
Recovered:	.00
Oxygenate:	Not reported

Facility ID:	1106196
Facility Type:	ER
Spill Number:	1106196
DER Facility ID:	408480
Site ID:	453873
DEC Region:	2
Closed Date:	2011-08-30
Spill Cause:	Equipment Failure
Spill Class:	C4
SWIS:	2401
Spill Date:	2011-08-29
Investigator:	smsanges
Referred To:	Not reported

B/W ATLANTIC AVE AND LIBE (Continued) **S102672910**

Reported to Dept:	2011-08-29
CID:	Not reported
Water Affected:	Not reported
Spill Source:	Commercial/Industrial
Spill Notifier:	Other
Cleanup Ceased:	Not reported
Cleanup Meets Std:	False
Last Inspection:	Not reported
Recommended Penalty:	False
UST Trust:	False
Remediation Phase:	0
Date Entered In Computer:	2011-08-29
Spill Record Last Update:	2011-08-30
Spiller Name:	JOHN
Spiller Company:	HIRIAM LING (DRIVER)
Spiller Address:	165 BRADFORD ST
Spiller Company:	999
Contact Name:	JOHN
DEC Memo:	""
Remarks:	"3-5 gal of diesel spilled due to faulty fill level alarm. cleanup complete by driver/fire dept"

All Materials:

Site ID:	453873
Operable Unit ID:	1204029
Operable Unit:	01
Material ID:	2200770
Material Code:	0008
Material Name:	diesel
Case No.:	Not reported
Material FA:	Petroleum
Quantity:	5.00
Units:	G
Recovered:	Not reported
Oxygenate:	Not reported

215
SSE
1/2-1
0.555 mi.
2933 ft.

BELMONT STATION **EDR MGP** **1008407879**
BELMONT, WILLIAMS, ALABAMA AND SUTTER AVES. **N/A**
BROOKLYN, NY 11207

Relative:
Lower

Actual:
37 ft.

Manufactured Gas Plants:
No additional information available

AH216 **K - UNION STATION HOLDER** **NY SHWS** **S109580117**
East **ATLANTIC AVE, ASHFORD ST, LIBERTY AVE** **NY BROWNFIELDS** **N/A**
1/2-1 **BROOKLYN, NY 11207**
0.853 mi.
4506 ft. **Site 1 of 2 in cluster AH**

Relative:
Lower

Actual:
34 ft.

SHWS:

Program:	HW
Site Code:	378991
Classification:	A
Region:	2
Acres:	1.3
HW Code:	224054
Record Add:	03/27/2007
Record Upd:	09/20/2017
Updated By:	GWHEITZM

Site Description: Location: The Union Station Holder site is located in an urban area at 2940 Atlantic Avenue in Brooklyn, Kings County. The site is 1.3 acres in size. Site Features: The main site feature is a two-story brick building located in the northeast corner of the site. The rest of the site is covered in asphalt. Current Zoning and Land Use: The site is currently an active Con Edison Service Center, and is zoned for commercial use. The surrounding parcels are currently used for a combination of residential, commercial and manufacturing/industrial. The closest residential area is within 150 feet, due west of the site. Past Use of the Site: The first two gas holders (north and center) were constructed in approximately 1887. The center gas holder was dismantled in 1906, and the north gas holder was dismantled in 1908. The southern holder was constructed in 1908 and operated until approximately 1928, then dismantled around 1950. The site was used as a distribution facility. The Con Edison facility removed two underground storage tanks (USTs) in 1998, and as a result of the impacts found in groundwater and soil, a spill number was assigned (98-06522), and remains open. Site Geology and Hydrogeology: The site is underlain by artificial fill and glacial deposits (outwash sands and gravel). The outwash sand and gravel beneath the site consists of coarse to fine gravel with sand, and ranges from 2 to 250 feet in thickness. The depth to groundwater is approximately 25 to 30 feet below ground surface (bgs), and general flow direction is to the east-southeast.

Env Problem: There have been multiple spills at the site of petroleum products and one spill remains open, associated with the removal of two USTs in 1998. Both the soil and groundwater contain elevated levels of volatile organic compounds (VOCs) and semi-volatile organic compounds (SVOCs), with the highest concentrations near the former UST area. A site characterization was completed in the Spring of 2016 and the report is pending.

Health Problem: The NYSDOH will evaluate the potential for impacts to public health from exposure to site contaminants once sufficient information from the investigation of the site becomes available for review.

Dump:	False
Structure:	False
Lagoon:	False
Landfill:	False
Pond:	False
Disp Start:	Not reported
Disp Term:	Not reported
Lat/Long:	Not reported
Dell:	Not reported

K - UNION STATION HOLDER (Continued) **S109580117**

Record Add:	9/20/2013 2:17:00 PM
Record Upd:	10/29/2013 11:19:00 AM
Updated By:	ldennist
Own Op:	Not reported
Sub Type:	Not reported
Owner Name:	Not reported
Owner Company:	Not reported
Owner Address:	Not reported
Owner Addr2:	Not reported
Owner City,St,Zip:	Not reported
Owner Country:	Not reported
HW Code:	224054
Waste Type:	COAL TAR
Waste Quantity:	UNKNOWN
Waste Code:	Not reported
Crossref ID:	9806522
Cross Ref Type Code:	01
Cross Ref Type:	Spill No.
Record Added Date:	4/4/2017 2:52:00 PM
Record Updated:	4/4/2017 2:52:00 PM
Updated By:	SXDEYETT

BROWNFIELDS:

Program:	BCP
Site Code:	57390
Acres:	1.3
HW Code:	C224054
SWIS:	2401
Town:	New York City
Record Added Date:	04/30/2004
Record Updated Date:	12/07/2009
Update By:	MOBARRIE
Site Description:	See Site 224054
Env Problem:	Not reported
Health Problem:	Not reported
Dump:	Not reported
Structure:	Not reported
Lagoon:	Not reported
Landfill:	Not reported
Pond:	Not reported
Disp Start:	Not reported
Disp Term:	Not reported
Lat/Long:	Not reported
Dell:	Not reported
Record Add:	Not reported
Record Upd:	Not reported
Updated By:	Not reported
Own Op:	Owner
Sub Type:	E
Owner Name:	Not reported
Owner Company:	KEYSPAN
Owner Address:	Not reported
Owner Addr2:	Not reported
Owner City,St,Zip:	NY
Owner Country:	Unknown
HW Code:	Not reported
Waste Type:	Not reported

K - UNION STATION HOLDER (Continued) **S109580117**

Waste Quantity:	Not reported
Waste Code:	Not reported
Crossref ID:	Not reported
Cross Ref Type Code:	Not reported
Cross Ref Type:	Not reported
Record Added Date:	Not reported
Record Updated:	Not reported
Updated By:	Not reported

AH217 **UNION STATION (CITIZENS BRANCH)** **EDR MGP** **1008407901**
East **ATLANTIC AVE., ASHFORD ST., LIBERTY AVE.** **N/A**
1/2-1 **BROOKLYN, NY 11207**
0.855 mi.
4515 ft. **Site 2 of 2 in cluster AH**

Relative: Manufactured Gas Plants:
Lower No additional information available

Actual:
34 ft.

Count: 3 records. ORPHAN SUMMARY

City	EDR ID	Site Name	Site Address	Zip	Database(s)
BROOKLYN	S113922095	UNION STATION (CITIZENS BRANCH)	ATLANTIC AVE, ASHFORD ST, LIBE	11207	NY VCP
BROOKLYN	S113922098	BELMONT STATION	BELMONT, WILLIAMS, ALABAMA & S	11207	NY VCP
BROOKLYN	1015735576	PENNSYLVANIA/FOUNTAIN AVE LF	PENNSYLVANIA AVE SHORE PKWY	11207	SEMS-ARCHIVE

GOVERNMENT RECORDS SEARCHED / DATA CURRENCY TRACKING

To maintain currency of the following federal and state databases, EDR contacts the appropriate governmental agency on a monthly or quarterly basis, as required.

Number of Days to Update: Provides confirmation that EDR is reporting records that have been updated within 90 days from the date the government agency made the information available to the public.

STANDARD ENVIRONMENTAL RECORDS

Federal NPL site list

NPL: National Priority List

National Priorities List (Superfund). The NPL is a subset of CERCLIS and identifies over 1,200 sites for priority cleanup under the Superfund Program. NPL sites may encompass relatively large areas. As such, EDR provides polygon coverage for over 1,000 NPL site boundaries produced by EPA's Environmental Photographic Interpretation Center (EPIC) and regional EPA offices.

Date of Government Version: 07/17/2018
Date Data Arrived at EDR: 08/09/2018
Date Made Active in Reports: 09/07/2018
Number of Days to Update: 29

Source: EPA
Telephone: N/A
Last EDR Contact: 08/09/2018
Next Scheduled EDR Contact: 10/15/2018
Data Release Frequency: Quarterly

NPL Site Boundaries

Sources:

EPA's Environmental Photographic Interpretation Center (EPIC)
Telephone: 202-564-7333

EPA Region 1
Telephone 617-918-1143

EPA Region 6
Telephone: 214-655-6659

EPA Region 3
Telephone 215-814-5418

EPA Region 7
Telephone: 913-551-7247

EPA Region 4
Telephone 404-562-8033

EPA Region 8
Telephone: 303-312-6774

EPA Region 5
Telephone 312-886-6686

EPA Region 9
Telephone: 415-947-4246

EPA Region 10
Telephone 206-553-8665

Proposed NPL: Proposed National Priority List Sites

A site that has been proposed for listing on the National Priorities List through the issuance of a proposed rule in the Federal Register. EPA then accepts public comments on the site, responds to the comments, and places on the NPL those sites that continue to meet the requirements for listing.

Date of Government Version: 07/17/2018
Date Data Arrived at EDR: 08/09/2018
Date Made Active in Reports: 09/07/2018
Number of Days to Update: 29

Source: EPA
Telephone: N/A
Last EDR Contact: 08/09/2018
Next Scheduled EDR Contact: 10/15/2018
Data Release Frequency: Quarterly

NPL LIENS: Federal Superfund Liens

Federal Superfund Liens. Under the authority granted the USEPA by CERCLA of 1980, the USEPA has the authority to file liens against real property in order to recover remedial action expenditures or when the property owner received notification of potential liability. USEPA compiles a listing of filed notices of Superfund Liens.

Date of Government Version: 10/15/1991
Date Data Arrived at EDR: 02/02/1994
Date Made Active in Reports: 03/30/1994
Number of Days to Update: 56

Source: EPA
Telephone: 202-564-4267
Last EDR Contact: 08/15/2011
Next Scheduled EDR Contact: 11/28/2011
Data Release Frequency: No Update Planned

Federal Delisted NPL site list

Delisted NPL: National Priority List Deletions

The National Oil and Hazardous Substances Pollution Contingency Plan (NCP) establishes the criteria that the EPA uses to delete sites from the NPL. In accordance with 40 CFR 300.425.(e), sites may be deleted from the NPL where no further response is appropriate.

Date of Government Version: 07/17/2018
Date Data Arrived at EDR: 08/09/2018
Date Made Active in Reports: 09/07/2018
Number of Days to Update: 29

Source: EPA
Telephone: N/A
Last EDR Contact: 08/09/2018
Next Scheduled EDR Contact: 10/15/2018
Data Release Frequency: Quarterly

Federal CERCLIS list

FEDERAL FACILITY: Federal Facility Site Information listing

A listing of National Priority List (NPL) and Base Realignment and Closure (BRAC) sites found in the Comprehensive Environmental Response, Compensation and Liability Information System (CERCLIS) Database where EPA Federal Facilities Restoration and Reuse Office is involved in cleanup activities.

Date of Government Version: 11/07/2016
Date Data Arrived at EDR: 01/05/2017
Date Made Active in Reports: 04/07/2017
Number of Days to Update: 92

Source: Environmental Protection Agency
Telephone: 703-603-8704
Last EDR Contact: 07/06/2018
Next Scheduled EDR Contact: 10/15/2018
Data Release Frequency: Varies

SEMS: Superfund Enterprise Management System

SEMS (Superfund Enterprise Management System) tracks hazardous waste sites, potentially hazardous waste sites, and remedial activities performed in support of EPA's Superfund Program across the United States. The list was formerly know as CERCLIS, renamed to SEMS by the EPA in 2015. The list contains data on potentially hazardous waste sites that have been reported to the USEPA by states, municipalities, private companies and private persons, pursuant to Section 103 of the Comprehensive Environmental Response, Compensation, and Liability Act (CERCLA). This dataset also contains sites which are either proposed to or on the National Priorities List (NPL) and the sites which are in the screening and assessment phase for possible inclusion on the NPL.

Date of Government Version: 07/17/2018
Date Data Arrived at EDR: 08/09/2018
Date Made Active in Reports: 09/07/2018
Number of Days to Update: 29

Source: EPA
Telephone: 800-424-9346
Last EDR Contact: 08/09/2018
Next Scheduled EDR Contact: 10/29/2018
Data Release Frequency: Quarterly

Federal CERCLIS NFRAP site list

SEMS-ARCHIVE: Superfund Enterprise Management System Archive

SEMS-ARCHIVE (Superfund Enterprise Management System Archive) tracks sites that have no further interest under the Federal Superfund Program based on available information. The list was formerly known as the CERCLIS-NFRAP, renamed to SEMS ARCHIVE by the EPA in 2015. EPA may perform a minimal level of assessment work at a site while it is archived if site conditions change and/or new information becomes available. Archived sites have been removed and archived from the inventory of SEMS sites. Archived status indicates that, to the best of EPA's knowledge, assessment at a site has been completed and that EPA has determined no further steps will be taken to list the site on the National Priorities List (NPL), unless information indicates this decision was not appropriate or other considerations require a recommendation for listing at a later time. The decision does not necessarily mean that there is no hazard associated with a given site; it only means that. based upon available information, the location is not judged to be potential NPL site.

Date of Government Version: 07/17/2018
Date Data Arrived at EDR: 08/09/2018
Date Made Active in Reports: 09/07/2018
Number of Days to Update: 29

Source: EPA
Telephone: 800-424-9346
Last EDR Contact: 08/09/2018
Next Scheduled EDR Contact: 10/29/2018
Data Release Frequency: Quarterly

Federal RCRA CORRACTS facilities list

CORRACTS: Corrective Action Report

CORRACTS identifies hazardous waste handlers with RCRA corrective action activity.

Date of Government Version: 03/01/2018
Date Data Arrived at EDR: 03/28/2018
Date Made Active in Reports: 06/22/2018
Number of Days to Update: 86

Source: EPA
Telephone: 800-424-9346
Last EDR Contact: 06/28/2018
Next Scheduled EDR Contact: 10/08/2018
Data Release Frequency: Quarterly

Federal RCRA non-CORRACTS TSD facilities list

RCRA-TSDF: RCRA - Treatment, Storage and Disposal

RCRAInfo is EPA's comprehensive information system, providing access to data supporting the Resource Conservation and Recovery Act (RCRA) of 1976 and the Hazardous and Solid Waste Amendments (HSWA) of 1984. The database includes selective information on sites which generate, transport, store, treat and/or dispose of hazardous waste as defined by the Resource Conservation and Recovery Act (RCRA). Transporters are individuals or entities that move hazardous waste from the generator offsite to a facility that can recycle, treat, store, or dispose of the waste. TSDFs treat, store, or dispose of the waste.

Date of Government Version: 03/01/2018
Date Data Arrived at EDR: 03/28/2018
Date Made Active in Reports: 06/22/2018
Number of Days to Update: 86

Source: Environmental Protection Agency
Telephone: (212) 637-3660
Last EDR Contact: 06/28/2018
Next Scheduled EDR Contact: 10/08/2018
Data Release Frequency: Quarterly

Federal RCRA generators list

RCRA-LQG: RCRA - Large Quantity Generators

RCRAInfo is EPA's comprehensive information system, providing access to data supporting the Resource Conservation and Recovery Act (RCRA) of 1976 and the Hazardous and Solid Waste Amendments (HSWA) of 1984. The database includes selective information on sites which generate, transport, store, treat and/or dispose of hazardous waste as defined by the Resource Conservation and Recovery Act (RCRA). Large quantity generators (LQGs) generate over 1,000 kilograms (kg) of hazardous waste, or over 1 kg of acutely hazardous waste per month.

Date of Government Version: 03/01/2018
Date Data Arrived at EDR: 03/28/2018
Date Made Active in Reports: 06/22/2018
Number of Days to Update: 86

Source: Environmental Protection Agency
Telephone: (212) 637-3660
Last EDR Contact: 06/28/2018
Next Scheduled EDR Contact: 10/08/2018
Data Release Frequency: Quarterly

RCRA-SQG: RCRA - Small Quantity Generators

RCRAInfo is EPA's comprehensive information system, providing access to data supporting the Resource Conservation and Recovery Act (RCRA) of 1976 and the Hazardous and Solid Waste Amendments (HSWA) of 1984. The database includes selective information on sites which generate, transport, store, treat and/or dispose of hazardous waste as defined by the Resource Conservation and Recovery Act (RCRA). Small quantity generators (SQGs) generate between 100 kg and 1,000 kg of hazardous waste per month.

Date of Government Version: 03/01/2018
Date Data Arrived at EDR: 03/28/2018
Date Made Active in Reports: 06/22/2018
Number of Days to Update: 86

Source: Environmental Protection Agency
Telephone: (212) 637-3660
Last EDR Contact: 06/28/2018
Next Scheduled EDR Contact: 10/08/2018
Data Release Frequency: Quarterly

RCRA-CESQG: RCRA - Conditionally Exempt Small Quantity Generators

RCRAInfo is EPA's comprehensive information system, providing access to data supporting the Resource Conservation and Recovery Act (RCRA) of 1976 and the Hazardous and Solid Waste Amendments (HSWA) of 1984. The database includes selective information on sites which generate, transport, store, treat and/or dispose of hazardous waste as defined by the Resource Conservation and Recovery Act (RCRA). Conditionally exempt small quantity generators (CESQGs) generate less than 100 kg of hazardous waste, or less than 1 kg of acutely hazardous waste per month.

Date of Government Version: 03/01/2018
Date Data Arrived at EDR: 03/28/2018
Date Made Active in Reports: 06/22/2018
Number of Days to Update: 86

Source: Environmental Protection Agency
Telephone: (212) 637-3660
Last EDR Contact: 06/28/2018
Next Scheduled EDR Contact: 10/08/2018
Data Release Frequency: Quarterly

Federal institutional controls / engineering controls registries

LUCIS: Land Use Control Information System

LUCIS contains records of land use control information pertaining to the former Navy Base Realignment and Closure properties.

Date of Government Version: 05/14/2018
Date Data Arrived at EDR: 05/18/2018
Date Made Active in Reports: 07/20/2018
Number of Days to Update: 63

Source: Department of the Navy
Telephone: 843-820-7326
Last EDR Contact: 07/16/2018
Next Scheduled EDR Contact: 11/26/2018
Data Release Frequency: Varies

US ENG CONTROLS: Engineering Controls Sites List

A listing of sites with engineering controls in place. Engineering controls include various forms of caps, building foundations, liners, and treatment methods to create pathway elimination for regulated substances to enter environmental media or effect human health.

Date of Government Version: 02/13/2018
Date Data Arrived at EDR: 02/27/2018
Date Made Active in Reports: 05/11/2018
Number of Days to Update: 73

Source: Environmental Protection Agency
Telephone: 703-603-0695
Last EDR Contact: 08/28/2018
Next Scheduled EDR Contact: 12/10/2018
Data Release Frequency: Varies

US INST CONTROL: Sites with Institutional Controls

A listing of sites with institutional controls in place. Institutional controls include administrative measures, such as groundwater use restrictions, construction restrictions, property use restrictions, and post remediation care requirements intended to prevent exposure to contaminants remaining on site. Deed restrictions are generally required as part of the institutional controls.

Date of Government Version: 02/13/2018
Date Data Arrived at EDR: 02/27/2018
Date Made Active in Reports: 05/11/2018
Number of Days to Update: 73

Source: Environmental Protection Agency
Telephone: 703-603-0695
Last EDR Contact: 08/28/2018
Next Scheduled EDR Contact: 12/10/2018
Data Release Frequency: Varies

Federal ERNS list

ERNS: Emergency Response Notification System

Emergency Response Notification System. ERNS records and stores information on reported releases of oil and hazardous substances.

Date of Government Version: 03/19/2018
Date Data Arrived at EDR: 03/27/2018
Date Made Active in Reports: 06/08/2018
Number of Days to Update: 73

Source: National Response Center, United States Coast Guard
Telephone: 202-267-2180
Last EDR Contact: 06/27/2018
Next Scheduled EDR Contact: 10/08/2018
Data Release Frequency: Quarterly

State- and tribal - equivalent CERCLIS

SHWS: Inactive Hazardous Waste Disposal Sites in New York State

Referred to as the State Superfund Program, the Inactive Hazardous Waste Disposal Site Remedial Program is the cleanup program for inactive hazardous waste sites and now includes hazardous substance sites

Date of Government Version: 08/09/2018
Date Data Arrived at EDR: 08/10/2018
Date Made Active in Reports: 08/30/2018
Number of Days to Update: 20

Source: Department of Environmental Conservation
Telephone: 518-402-9622
Last EDR Contact: 08/10/2018
Next Scheduled EDR Contact: 11/26/2018
Data Release Frequency: Annually

State and tribal landfill and/or solid waste disposal site lists

SWF/LF: Facility Register

Solid Waste Facilities/Landfill Sites. SWF/LF type records typically contain an inventory of solid waste disposal facilities or landfills in a particular state. Depending on the state, these may be active or inactive facilities or open dumps that failed to meet RCRA Subtitle D Section 4004 criteria for solid waste landfills or disposal sites.

Date of Government Version: 12/08/2017
Date Data Arrived at EDR: 01/02/2018
Date Made Active in Reports: 01/31/2018
Number of Days to Update: 29

Source: Department of Environmental Conservation
Telephone: 518-457-2051
Last EDR Contact: 07/06/2018
Next Scheduled EDR Contact: 10/15/2018
Data Release Frequency: Quarterly

State and tribal leaking storage tank lists

INDIAN LUST R8: Leaking Underground Storage Tanks on Indian Land

LUSTs on Indian land in Colorado, Montana, North Dakota, South Dakota, Utah and Wyoming.

Date of Government Version: 04/25/2018
Date Data Arrived at EDR: 05/18/2018
Date Made Active in Reports: 07/20/2018
Number of Days to Update: 63

Source: EPA Region 8
Telephone: 303-312-6271
Last EDR Contact: 07/27/2018
Next Scheduled EDR Contact: 11/05/2018
Data Release Frequency: Varies

INDIAN LUST R7: Leaking Underground Storage Tanks on Indian Land

LUSTs on Indian land in Iowa, Kansas, and Nebraska

Date of Government Version: 04/24/2018
Date Data Arrived at EDR: 05/18/2018
Date Made Active in Reports: 07/20/2018
Number of Days to Update: 63

Source: EPA Region 7
Telephone: 913-551-7003
Last EDR Contact: 07/27/2018
Next Scheduled EDR Contact: 11/05/2018
Data Release Frequency: Varies

INDIAN LUST R6: Leaking Underground Storage Tanks on Indian Land

LUSTs on Indian land in New Mexico and Oklahoma.

Date of Government Version: 04/01/2018
Date Data Arrived at EDR: 05/18/2018
Date Made Active in Reports: 07/20/2018
Number of Days to Update: 63
Source: EPA Region 6
Telephone: 214-665-6597
Last EDR Contact: 07/27/2018
Next Scheduled EDR Contact: 11/05/2018
Data Release Frequency: Varies

INDIAN LUST R4: Leaking Underground Storage Tanks on Indian Land
LUSTs on Indian land in Florida, Mississippi and North Carolina.

Date of Government Version: 05/08/2018
Date Data Arrived at EDR: 05/18/2018
Date Made Active in Reports: 07/20/2018
Number of Days to Update: 63
Source: EPA Region 4
Telephone: 404-562-8677
Last EDR Contact: 07/27/2018
Next Scheduled EDR Contact: 11/05/2018
Data Release Frequency: Varies

INDIAN LUST R1: Leaking Underground Storage Tanks on Indian Land
A listing of leaking underground storage tank locations on Indian Land.

Date of Government Version: 04/13/2018
Date Data Arrived at EDR: 05/18/2018
Date Made Active in Reports: 07/20/2018
Number of Days to Update: 63
Source: EPA Region 1
Telephone: 617-918-1313
Last EDR Contact: 07/27/2018
Next Scheduled EDR Contact: 11/05/2018
Data Release Frequency: Varies

INDIAN LUST R9: Leaking Underground Storage Tanks on Indian Land
LUSTs on Indian land in Arizona, California, New Mexico and Nevada

Date of Government Version: 04/10/2018
Date Data Arrived at EDR: 05/18/2018
Date Made Active in Reports: 07/20/2018
Number of Days to Update: 63
Source: Environmental Protection Agency
Telephone: 415-972-3372
Last EDR Contact: 07/27/2018
Next Scheduled EDR Contact: 11/05/2018
Data Release Frequency: Varies

INDIAN LUST R5: Leaking Underground Storage Tanks on Indian Land
Leaking underground storage tanks located on Indian Land in Michigan, Minnesota and Wisconsin.

Date of Government Version: 04/12/2018
Date Data Arrived at EDR: 05/18/2018
Date Made Active in Reports: 07/20/2018
Number of Days to Update: 63
Source: EPA, Region 5
Telephone: 312-886-7439
Last EDR Contact: 07/27/2018
Next Scheduled EDR Contact: 11/05/2018
Data Release Frequency: Varies

INDIAN LUST R10: Leaking Underground Storage Tanks on Indian Land
LUSTs on Indian land in Alaska, Idaho, Oregon and Washington.

Date of Government Version: 04/12/2018
Date Data Arrived at EDR: 05/18/2018
Date Made Active in Reports: 07/20/2018
Number of Days to Update: 63
Source: EPA Region 10
Telephone: 206-553-2857
Last EDR Contact: 07/27/2018
Next Scheduled EDR Contact: 11/05/2018
Data Release Frequency: Varies

LTANKS: Spills Information Database
Leaking Storage Tank Incident Reports. These records contain an inventory of reported leaking storage tank incidents reported from 4/1/86 through the most recent update. They can be either leaking underground storage tanks or leaking aboveground storage tanks. The causes of the incidents are tank test failures, tank failures or tank overfills.

Date of Government Version: 08/09/2018
Date Data Arrived at EDR: 08/10/2018
Date Made Active in Reports: 08/31/2018
Number of Days to Update: 21
Source: Department of Environmental Conservation
Telephone: 518-402-9549
Last EDR Contact: 08/10/2018
Next Scheduled EDR Contact: 11/26/2018
Data Release Frequency: Varies

HIST LTANKS: Listing of Leaking Storage Tanks

A listing of leaking underground and aboveground storage tanks. The causes of the incidents are tank test failures, tank failures or tank overfills. In 2002, the Department of Environmental Conservation stopped providing updates to its original Spills Information Database. This database includes fields that are no longer available from the NYDEC as of January 1, 2002. Current information may be found in the NY LTANKS database. Department of Environmental Conservation.

Date of Government Version: 01/01/2002
Date Data Arrived at EDR: 07/08/2005
Date Made Active in Reports: 07/14/2005
Number of Days to Update: 6

Source: Department of Environmental Conservation
Telephone: 518-402-9549
Last EDR Contact: 07/07/2005
Next Scheduled EDR Contact: N/A
Data Release Frequency: No Update Planned

State and tribal registered storage tank lists

FEMA UST: Underground Storage Tank Listing

A listing of all FEMA owned underground storage tanks.

Date of Government Version: 05/15/2017
Date Data Arrived at EDR: 05/30/2017
Date Made Active in Reports: 10/13/2017
Number of Days to Update: 136

Source: FEMA
Telephone: 202-646-5797
Last EDR Contact: 07/11/2018
Next Scheduled EDR Contact: 10/22/2018
Data Release Frequency: Varies

UST: Petroleum Bulk Storage (PBS) Database

Facilities that have petroleum storage capacities in excess of 1,100 gallons and less than 400,000 gallons.

Date of Government Version: 06/25/2018
Date Data Arrived at EDR: 06/28/2018
Date Made Active in Reports: 08/07/2018
Number of Days to Update: 40

Source: Department of Environmental Conservation
Telephone: 518-402-9549
Last EDR Contact: 06/28/2018
Next Scheduled EDR Contact: 10/08/2018
Data Release Frequency: No Update Planned

CBS UST: Chemical Bulk Storage Database

Facilities that store regulated hazardous substances in underground tanks of any size

Date of Government Version: 01/01/2002
Date Data Arrived at EDR: 02/20/2002
Date Made Active in Reports: 03/22/2002
Number of Days to Update: 30

Source: NYSDEC
Telephone: 518-402-9549
Last EDR Contact: 10/24/2005
Next Scheduled EDR Contact: 01/23/2006
Data Release Frequency: No Update Planned

MOSF UST: Major Oil Storage Facilities Database

Facilities that may be onshore facilities or vessels, with petroleum storage capacities of 400,000 gallons or greater.

Date of Government Version: 01/01/2002
Date Data Arrived at EDR: 02/20/2002
Date Made Active in Reports: 03/22/2002
Number of Days to Update: 30

Source: NYSDEC
Telephone: 518-402-9549
Last EDR Contact: 07/25/2005
Next Scheduled EDR Contact: 10/24/2005
Data Release Frequency: No Update Planned

MOSF: Major Oil Storage Facility Site Listing

These facilities may be onshore facilities or vessels, with petroleum storage capacities of 400,000 gallons or greater.

Date of Government Version: 06/25/2018
Date Data Arrived at EDR: 06/28/2018
Date Made Active in Reports: 08/07/2018
Number of Days to Update: 40

Source: Department of Environmental Conservation
Telephone: 518-402-9549
Last EDR Contact: 06/28/2018
Next Scheduled EDR Contact: 10/08/2018
Data Release Frequency: Quarterly

GOVERNMENT RECORDS SEARCHED / DATA CURRENCY TRACKING

CBS: Chemical Bulk Storage Site Listing

These facilities store regulated hazardous substances in aboveground tanks with capacities of 185 gallons or greater, and/or in underground tanks of any size

Date of Government Version: 06/25/2018
Date Data Arrived at EDR: 06/28/2018
Date Made Active in Reports: 08/07/2018
Number of Days to Update: 40

Source: Department of Environmental Conservation
Telephone: 518-402-9549
Last EDR Contact: 06/28/2018
Next Scheduled EDR Contact: 10/08/2018
Data Release Frequency: Quarterly

AST: Petroleum Bulk Storage

Registered Aboveground Storage Tanks.

Date of Government Version: 06/25/2018
Date Data Arrived at EDR: 06/28/2018
Date Made Active in Reports: 08/07/2018
Number of Days to Update: 40

Source: Department of Environmental Conservation
Telephone: 518-402-9549
Last EDR Contact: 06/28/2018
Next Scheduled EDR Contact: 10/08/2018
Data Release Frequency: No Update Planned

CBS AST: Chemical Bulk Storage Database

Facilities that store regulated hazardous substances in aboveground tanks with capacities of 185 gallons or greater, and/or in underground tanks of any size.

Date of Government Version: 01/01/2002
Date Data Arrived at EDR: 02/20/2002
Date Made Active in Reports: 03/22/2002
Number of Days to Update: 30

Source: NYSDEC
Telephone: 518-402-9549
Last EDR Contact: 07/25/2005
Next Scheduled EDR Contact: 10/24/2005
Data Release Frequency: No Update Planned

MOSF AST: Major Oil Storage Facilities Database

Facilities that may be onshore facilities or vessels, with petroleum storage capacities of 400,000 gallons or greater.

Date of Government Version: 01/01/2002
Date Data Arrived at EDR: 02/20/2002
Date Made Active in Reports: 03/22/2002
Number of Days to Update: 30

Source: NYSDEC
Telephone: 518-402-9549
Last EDR Contact: 07/25/2005
Next Scheduled EDR Contact: 10/24/2005
Data Release Frequency: No Update Planned

INDIAN UST R5: Underground Storage Tanks on Indian Land

The Indian Underground Storage Tank (UST) database provides information about underground storage tanks on Indian land in EPA Region 5 (Michigan, Minnesota and Wisconsin and Tribal Nations).

Date of Government Version: 04/12/2018
Date Data Arrived at EDR: 05/18/2018
Date Made Active in Reports: 07/20/2018
Number of Days to Update: 63

Source: EPA Region 5
Telephone: 312-886-6136
Last EDR Contact: 07/27/2018
Next Scheduled EDR Contact: 11/05/2018
Data Release Frequency: Varies

INDIAN UST R10: Underground Storage Tanks on Indian Land

The Indian Underground Storage Tank (UST) database provides information about underground storage tanks on Indian land in EPA Region 10 (Alaska, Idaho, Oregon, Washington, and Tribal Nations).

Date of Government Version: 04/12/2018
Date Data Arrived at EDR: 05/18/2018
Date Made Active in Reports: 07/20/2018
Number of Days to Update: 63

Source: EPA Region 10
Telephone: 206-553-2857
Last EDR Contact: 07/27/2018
Next Scheduled EDR Contact: 11/05/2018
Data Release Frequency: Varies

INDIAN UST R8: Underground Storage Tanks on Indian Land

The Indian Underground Storage Tank (UST) database provides information about underground storage tanks on Indian land in EPA Region 8 (Colorado, Montana, North Dakota, South Dakota, Utah, Wyoming and 27 Tribal Nations).

Date of Government Version: 04/25/2018
Date Data Arrived at EDR: 05/18/2018
Date Made Active in Reports: 07/20/2018
Number of Days to Update: 63

Source: EPA Region 8
Telephone: 303-312-6137
Last EDR Contact: 07/27/2018
Next Scheduled EDR Contact: 11/05/2018
Data Release Frequency: Varies

INDIAN UST R7: Underground Storage Tanks on Indian Land

The Indian Underground Storage Tank (UST) database provides information about underground storage tanks on Indian land in EPA Region 7 (Iowa, Kansas, Missouri, Nebraska, and 9 Tribal Nations).

Date of Government Version: 04/24/2018
Date Data Arrived at EDR: 05/18/2018
Date Made Active in Reports: 07/20/2018
Number of Days to Update: 63

Source: EPA Region 7
Telephone: 913-551-7003
Last EDR Contact: 07/27/2018
Next Scheduled EDR Contact: 11/05/2018
Data Release Frequency: Varies

INDIAN UST R1: Underground Storage Tanks on Indian Land

The Indian Underground Storage Tank (UST) database provides information about underground storage tanks on Indian land in EPA Region 1 (Connecticut, Maine, Massachusetts, New Hampshire, Rhode Island, Vermont and ten Tribal Nations).

Date of Government Version: 04/13/2018
Date Data Arrived at EDR: 05/18/2018
Date Made Active in Reports: 07/20/2018
Number of Days to Update: 63

Source: EPA, Region 1
Telephone: 617-918-1313
Last EDR Contact: 07/27/2018
Next Scheduled EDR Contact: 11/05/2018
Data Release Frequency: Varies

INDIAN UST R4: Underground Storage Tanks on Indian Land

The Indian Underground Storage Tank (UST) database provides information about underground storage tanks on Indian land in EPA Region 4 (Alabama, Florida, Georgia, Kentucky, Mississippi, North Carolina, South Carolina, Tennessee and Tribal Nations)

Date of Government Version: 05/08/2018
Date Data Arrived at EDR: 05/18/2018
Date Made Active in Reports: 07/20/2018
Number of Days to Update: 63

Source: EPA Region 4
Telephone: 404-562-9424
Last EDR Contact: 07/27/2018
Next Scheduled EDR Contact: 11/05/2018
Data Release Frequency: Varies

INDIAN UST R9: Underground Storage Tanks on Indian Land

The Indian Underground Storage Tank (UST) database provides information about underground storage tanks on Indian land in EPA Region 9 (Arizona, California, Hawaii, Nevada, the Pacific Islands, and Tribal Nations).

Date of Government Version: 04/10/2018
Date Data Arrived at EDR: 05/18/2018
Date Made Active in Reports: 07/20/2018
Number of Days to Update: 63

Source: EPA Region 9
Telephone: 415-972-3368
Last EDR Contact: 07/27/2018
Next Scheduled EDR Contact: 11/05/2018
Data Release Frequency: Varies

INDIAN UST R6: Underground Storage Tanks on Indian Land

The Indian Underground Storage Tank (UST) database provides information about underground storage tanks on Indian land in EPA Region 6 (Louisiana, Arkansas, Oklahoma, New Mexico, Texas and 65 Tribes).

Date of Government Version: 04/01/2018
Date Data Arrived at EDR: 05/18/2018
Date Made Active in Reports: 07/20/2018
Number of Days to Update: 63

Source: EPA Region 6
Telephone: 214-665-7591
Last EDR Contact: 07/27/2018
Next Scheduled EDR Contact: 11/05/2018
Data Release Frequency: Varies

TANKS: Storage Tank Faciliy Listing
This database contains records of facilities that are or have been regulated under Bulk Storage Program. Tank information for these facilities may not be releasable by the state agency.

Date of Government Version: 06/25/2018
Date Data Arrived at EDR: 06/28/2018
Date Made Active in Reports: 08/07/2018
Number of Days to Update: 40
Source: Department of Environmental Conservation
Telephone: 518-402-9543
Last EDR Contact: 06/28/2018
Next Scheduled EDR Contact: 10/08/2018
Data Release Frequency: Quarterly

State and tribal institutional control / engineering control registries

RES DECL: Restrictive Declarations Listing
A restrictive declaration is a covenant running with the land which binds the present and future owners of the property. As a condition of certain special permits, the City Planning Commission may require an applicant to sign and record a restrictive declaration that places specified conditions on the future use and development of the property. Certain restrictive declarations are indicated by a D on zoning maps.

Date of Government Version: 11/18/2010
Date Data Arrived at EDR: 06/30/2014
Date Made Active in Reports: 07/21/2014
Number of Days to Update: 21
Source: NYC Department of City Planning
Telephone: 212-720-3401
Last EDR Contact: 06/22/2018
Next Scheduled EDR Contact: 10/01/2018
Data Release Frequency: Varies

ENV RES DECL: Environmental Restrictive Declarations
The Environmental Restrictive Declarations (ERD) listed were recorded in connection with a zoning action against the noted Tax Blocks and Tax Lots, or portion thereof, and are available in the property records on file at the Office of the City Register for Bronx, Kings, New York and Queens counties or at the Richmond County Clerk's office. They contain environmental requirements with respect to hazardous materials, air quality and/or noise in accordance with Section 11-15 of this Resolution.

Date of Government Version: 05/15/2018
Date Data Arrived at EDR: 06/26/2018
Date Made Active in Reports: 08/07/2018
Number of Days to Update: 42
Source: New York City Department of City Planning
Telephone: 212-720-3300
Last EDR Contact: 06/18/2018
Next Scheduled EDR Contact: 10/01/2018
Data Release Frequency: Varies

ENG CONTROLS: Registry of Engineering Controls
Environmental Remediation sites that have engineering controls in place.

Date of Government Version: 08/09/2018
Date Data Arrived at EDR: 08/10/2018
Date Made Active in Reports: 08/31/2018
Number of Days to Update: 21
Source: Department of Environmental Conservation
Telephone: 518-402-9553
Last EDR Contact: 08/10/2018
Next Scheduled EDR Contact: 11/26/2018
Data Release Frequency: Quarterly

INST CONTROL: Registry of Institutional Controls
Environmental Remediation sites that have institutional controls in place.

Date of Government Version: 08/09/2018
Date Data Arrived at EDR: 08/10/2018
Date Made Active in Reports: 08/31/2018
Number of Days to Update: 21
Source: Department of Environmental Conservation
Telephone: 518-402-9553
Last EDR Contact: 08/10/2018
Next Scheduled EDR Contact: 11/26/2018
Data Release Frequency: Quarterly

State and tribal voluntary cleanup sites

INDIAN VCP R1: Voluntary Cleanup Priority Listing
A listing of voluntary cleanup priority sites located on Indian Land located in Region 1.

Date of Government Version: 07/27/2015
Date Data Arrived at EDR: 09/29/2015
Date Made Active in Reports: 02/18/2016
Number of Days to Update: 142

Source: EPA, Region 1
Telephone: 617-918-1102
Last EDR Contact: 06/22/2018
Next Scheduled EDR Contact: 10/08/2018
Data Release Frequency: Varies

VCP NYC: Voluntary Cleanup Program Listing NYC
New York City voluntary cleanup program sites.

Date of Government Version: 03/26/2018
Date Data Arrived at EDR: 03/29/2018
Date Made Active in Reports: 05/14/2018
Number of Days to Update: 46

Source: New York City Office of Environmental Protection
Telephone: 212-788-8841
Last EDR Contact: 06/15/2018
Next Scheduled EDR Contact: 10/01/2018
Data Release Frequency: Varies

VCP: Voluntary Cleanup Agreements
New York established its Voluntary Cleanup Program (VCP) to address the environmental, legal and financial barriers that often hinder the redevelopment and reuse of contaminated properties. The Voluntary Cleanup Program was developed to enhance private sector cleanup of brownfields by enabling parties to remediate sites using private rather than public funds and to reduce the development pressures on "greenfield" sites.

Date of Government Version: 08/09/2018
Date Data Arrived at EDR: 08/10/2018
Date Made Active in Reports: 08/31/2018
Number of Days to Update: 21

Source: Department of Environmental Conservation
Telephone: 518-402-9711
Last EDR Contact: 08/10/2018
Next Scheduled EDR Contact: 11/26/2018
Data Release Frequency: Semi-Annually

INDIAN VCP R7: Voluntary Cleanup Priority Lisitng
A listing of voluntary cleanup priority sites located on Indian Land located in Region 7.

Date of Government Version: 03/20/2008
Date Data Arrived at EDR: 04/22/2008
Date Made Active in Reports: 05/19/2008
Number of Days to Update: 27

Source: EPA, Region 7
Telephone: 913-551-7365
Last EDR Contact: 04/20/2009
Next Scheduled EDR Contact: 07/20/2009
Data Release Frequency: Varies

State and tribal Brownfields sites

BROWNFIELDS: Brownfields Site List
A Brownfield is any real property where redevelopment or re-use may be complicated by the presence or potential presence of a hazardous waste, petroleum, pollutant, or contaminant.

Date of Government Version: 08/09/2018
Date Data Arrived at EDR: 08/10/2018
Date Made Active in Reports: 08/30/2018
Number of Days to Update: 20

Source: Department of Environmental Conservation
Telephone: 518-402-9764
Last EDR Contact: 08/10/2018
Next Scheduled EDR Contact: 11/26/2018
Data Release Frequency: Semi-Annually

ERP: Environmental Restoration Program Listing
In an effort to spur the cleanup and redevelopment of brownfields, New Yorkers approved a $200 million Environmental Restoration or Brownfields Fund as part of the $1.75 billion Clean Water/Clean Air Bond Act of 1996 (1996 Bond Act). Enhancements to the program were enacted on October 7, 2003. Under the Environmental Restoration Program, the State provides grants to municipalities to reimburse up to 90 percent of on-site eligible costs and 100% of off-site eligible costs for site investigation and remediation activities. Once remediated, the property may then be reused for commercial, industrial, residential or public use.

Date of Government Version: 08/09/2018
Date Data Arrived at EDR: 08/10/2018
Date Made Active in Reports: 08/31/2018
Number of Days to Update: 21

Source: Department of Environmental Conservation
Telephone: 518-402-9622
Last EDR Contact: 08/10/2018
Next Scheduled EDR Contact: 11/26/2018
Data Release Frequency: Quarterly

ADDITIONAL ENVIRONMENTAL RECORDS

Local Brownfield lists

US BROWNFIELDS: A Listing of Brownfields Sites

Brownfields are real property, the expansion, redevelopment, or reuse of which may be complicated by the presence or potential presence of a hazardous substance, pollutant, or contaminant. Cleaning up and reinvesting in these properties takes development pressures off of undeveloped, open land, and both improves and protects the environment. Assessment, Cleanup and Redevelopment Exchange System (ACRES) stores information reported by EPA Brownfields grant recipients on brownfields properties assessed or cleaned up with grant funding as well as information on Targeted Brownfields Assessments performed by EPA Regions. A listing of ACRES Brownfield sites is obtained from Cleanups in My Community. Cleanups in My Community provides information on Brownfields properties for which information is reported back to EPA, as well as areas served by Brownfields grant programs.

Date of Government Version: 03/19/2018
Date Data Arrived at EDR: 03/21/2018
Date Made Active in Reports: 06/08/2018
Number of Days to Update: 79

Source: Environmental Protection Agency
Telephone: 202-566-2777
Last EDR Contact: 06/20/2018
Next Scheduled EDR Contact: 10/01/2018
Data Release Frequency: Semi-Annually

Local Lists of Landfill / Solid Waste Disposal Sites

SWRCY: Registered Recycling Facility List

A listing of recycling facilities.

Date of Government Version: 12/08/2017
Date Data Arrived at EDR: 01/02/2018
Date Made Active in Reports: 01/31/2018
Number of Days to Update: 29

Source: Department of Environmental Conservation
Telephone: 518-402-8705
Last EDR Contact: 07/06/2018
Next Scheduled EDR Contact: 10/15/2018
Data Release Frequency: Quarterly

SWTIRE: Registered Waste Tire Storage & Facility List

A listing of facilities registered to accept waste tires.

Date of Government Version: 02/27/2018
Date Data Arrived at EDR: 04/06/2018
Date Made Active in Reports: 06/08/2018
Number of Days to Update: 63

Source: Department of Environmental Conservation
Telephone: 518-402-8694
Last EDR Contact: 06/07/2018
Next Scheduled EDR Contact: 09/24/2018
Data Release Frequency: No Update Planned

INDIAN ODI: Report on the Status of Open Dumps on Indian Lands

Location of open dumps on Indian land.

Date of Government Version: 12/31/1998
Date Data Arrived at EDR: 12/03/2007
Date Made Active in Reports: 01/24/2008
Number of Days to Update: 52

Source: Environmental Protection Agency
Telephone: 703-308-8245
Last EDR Contact: 07/30/2018
Next Scheduled EDR Contact: 11/12/2018
Data Release Frequency: Varies

DEBRIS REGION 9: Torres Martinez Reservation Illegal Dump Site Locations

A listing of illegal dump sites location on the Torres Martinez Indian Reservation located in eastern Riverside County and northern Imperial County, California.

Date of Government Version: 01/12/2009
Date Data Arrived at EDR: 05/07/2009
Date Made Active in Reports: 09/21/2009
Number of Days to Update: 137

Source: EPA, Region 9
Telephone: 415-947-4219
Last EDR Contact: 07/17/2018
Next Scheduled EDR Contact: 11/05/2018
Data Release Frequency: No Update Planned

ODI: Open Dump Inventory

An open dump is defined as a disposal facility that does not comply with one or more of the Part 257 or Part 258 Subtitle D Criteria.

Date of Government Version: 06/30/1985
Date Data Arrived at EDR: 08/09/2004
Date Made Active in Reports: 09/17/2004
Number of Days to Update: 39

Source: Environmental Protection Agency
Telephone: 800-424-9346
Last EDR Contact: 06/09/2004
Next Scheduled EDR Contact: N/A
Data Release Frequency: No Update Planned

IHS OPEN DUMPS: Open Dumps on Indian Land

A listing of all open dumps located on Indian Land in the United States.

Date of Government Version: 04/01/2014
Date Data Arrived at EDR: 08/06/2014
Date Made Active in Reports: 01/29/2015
Number of Days to Update: 176

Source: Department of Health & Human Serivces, Indian Health Service
Telephone: 301-443-1452
Last EDR Contact: 08/03/2018
Next Scheduled EDR Contact: 11/12/2018
Data Release Frequency: Varies

Local Lists of Hazardous waste / Contaminated Sites

US HIST CDL: National Clandestine Laboratory Register

A listing of clandestine drug lab locations that have been removed from the DEAs National Clandestine Laboratory Register.

Date of Government Version: 02/22/2018
Date Data Arrived at EDR: 03/01/2018
Date Made Active in Reports: 05/11/2018
Number of Days to Update: 71

Source: Drug Enforcement Administration
Telephone: 202-307-1000
Last EDR Contact: 05/30/2018
Next Scheduled EDR Contact: 09/10/2018
Data Release Frequency: No Update Planned

DEL SHWS: Delisted Registry Sites

A database listing of sites delisted from the Registry of Inactive Hazardous Waste Disposal Sites.

Date of Government Version: 08/09/2018
Date Data Arrived at EDR: 08/10/2018
Date Made Active in Reports: 08/31/2018
Number of Days to Update: 21

Source: Department of Environmental Conservation
Telephone: 518-402-9622
Last EDR Contact: 08/10/2018
Next Scheduled EDR Contact: 11/26/2018
Data Release Frequency: Quarterly

US CDL: Clandestine Drug Labs

A listing of clandestine drug lab locations. The U.S. Department of Justice ("the Department") provides this web site as a public service. It contains addresses of some locations where law enforcement agencies reported they found chemicals or other items that indicated the presence of either clandestine drug laboratories or dumpsites. In most cases, the source of the entries is not the Department, and the Department has not verified the entry and does not guarantee its accuracy. Members of the public must verify the accuracy of all entries by, for example, contacting local law enforcement and local health departments.

Date of Government Version: 02/22/2018
Date Data Arrived at EDR: 03/01/2018
Date Made Active in Reports: 05/11/2018
Number of Days to Update: 71

Source: Drug Enforcement Administration
Telephone: 202-307-1000
Last EDR Contact: 08/28/2018
Next Scheduled EDR Contact: 12/10/2018
Data Release Frequency: Quarterly

Local Lists of Registered Storage Tanks

HIST UST: Historical Petroleum Bulk Storage Database

These facilities have petroleum storage capacities in excess of 1,100 gallons and less than 400,000 gallons. This database contains detailed information per site. It is no longer updated due to the sensitive nature of the information involved. See UST for more current data.

Date of Government Version: 01/01/2002
Date Data Arrived at EDR: 06/02/2006
Date Made Active in Reports: 07/20/2006
Number of Days to Update: 48

Source: Department of Environmental Conservation
Telephone: 518-402-9549
Last EDR Contact: 10/23/2006
Next Scheduled EDR Contact: 01/22/2007
Data Release Frequency: Varies

HIST AST: Historical Petroleum Bulk Storage Database

These facilities have petroleum storage capabilities in excess of 1,100 gallons and less than 400,000 gallons. This database contains detailed information per site. No longer updated due to the sensitive nature of the information involved. See AST for more current data.

Date of Government Version: 01/01/2002
Date Data Arrived at EDR: 06/02/2006
Date Made Active in Reports: 07/20/2006
Number of Days to Update: 48

Source: Department of Environmental Conservation
Telephone: 518-402-9549
Last EDR Contact: 10/23/2006
Next Scheduled EDR Contact: 01/22/2007
Data Release Frequency: No Update Planned

Local Land Records

LIENS: Spill Liens Information

Lien information from the Oil Spill Fund.

Date of Government Version: 08/08/2018
Date Data Arrived at EDR: 08/09/2018
Date Made Active in Reports: 08/31/2018
Number of Days to Update: 22

Source: Office of the State Comptroller
Telephone: 518-474-9034
Last EDR Contact: 08/01/2018
Next Scheduled EDR Contact: 11/19/2018
Data Release Frequency: Quarterly

LIENS 2: CERCLA Lien Information

A Federal CERCLA ('Superfund') lien can exist by operation of law at any site or property at which EPA has spent Superfund monies. These monies are spent to investigate and address releases and threatened releases of contamination. CERCLIS provides information as to the identity of these sites and properties.

Date of Government Version: 05/13/2018
Date Data Arrived at EDR: 05/30/2018
Date Made Active in Reports: 06/29/2018
Number of Days to Update: 30

Source: Environmental Protection Agency
Telephone: 202-564-6023
Last EDR Contact: 08/09/2018
Next Scheduled EDR Contact: 11/05/2018
Data Release Frequency: Semi-Annually

Records of Emergency Release Reports

HMIRS: Hazardous Materials Information Reporting System

Hazardous Materials Incident Report System. HMIRS contains hazardous material spill incidents reported to DOT.

Date of Government Version: 03/26/2018
Date Data Arrived at EDR: 03/27/2018
Date Made Active in Reports: 06/08/2018
Number of Days to Update: 73

Source: U.S. Department of Transportation
Telephone: 202-366-4555
Last EDR Contact: 03/27/2018
Next Scheduled EDR Contact: 07/09/2018
Data Release Frequency: Quarterly

SPILLS: Spills Information Database

Data collected on spills reported to NYSDEC as required by one or more of the following: Article 12 of the Navigation Law, 6 NYCRR Section 613.8 (from PBS regs), or 6 NYCRR Section 595.2 (from CBS regs). It includes spills active as of April 1, 1986, as well as spills occurring since this date.

Date of Government Version: 08/09/2018
Date Data Arrived at EDR: 08/10/2018
Date Made Active in Reports: 08/31/2018
Number of Days to Update: 21

Source: Department of Environmental Conservation
Telephone: 518-402-9549
Last EDR Contact: 08/10/2018
Next Scheduled EDR Contact: 11/26/2018
Data Release Frequency: Varies

HIST SPILLS: SPILLS Database

This database contains records of chemical and petroleum spill incidents. Under State law, petroleum and hazardous chemical spills that can impact the waters of the state must be reported by the spiller (and, in some cases, by anyone who has knowledge of the spills). In 2002, the Department of Environmental Conservation stopped providing updates to its original Spills Information Database. This database includes fields that are no longer available from the NYDEC as of January 1, 2002. Current information may be found in the NY SPILLS database. Department of Environmental Conservation.

Date of Government Version: 01/01/2002
Date Data Arrived at EDR: 07/08/2005
Date Made Active in Reports: 07/14/2005
Number of Days to Update: 6

Source: Department of Environmental Conservation
Telephone: 518-402-9549
Last EDR Contact: 07/07/2005
Next Scheduled EDR Contact: N/A
Data Release Frequency: No Update Planned

SPILLS 90: SPILLS90 data from FirstSearch

Spills 90 includes those spill and release records available exclusively from FirstSearch databases. Typically, they may include chemical, oil and/or hazardous substance spills recorded after 1990. Duplicate records that are already included in EDR incident and release records are not included in Spills 90.

Date of Government Version: 12/14/2012
Date Data Arrived at EDR: 01/03/2013
Date Made Active in Reports: 02/12/2013
Number of Days to Update: 40

Source: FirstSearch
Telephone: N/A
Last EDR Contact: 01/03/2013
Next Scheduled EDR Contact: N/A
Data Release Frequency: No Update Planned

SPILLS 80: SPILLS80 data from FirstSearch

Spills 80 includes those spill and release records available from FirstSearch databases prior to 1990. Typically, they may include chemical, oil and/or hazardous substance spills recorded before 1990. Duplicate records that are already included in EDR incident and release records are not included in Spills 80.

Date of Government Version: 11/02/2010
Date Data Arrived at EDR: 01/03/2013
Date Made Active in Reports: 03/07/2013
Number of Days to Update: 63

Source: FirstSearch
Telephone: N/A
Last EDR Contact: 01/03/2013
Next Scheduled EDR Contact: N/A
Data Release Frequency: No Update Planned

Other Ascertainable Records

RCRA NonGen / NLR: RCRA - Non Generators / No Longer Regulated

RCRAInfo is EPA's comprehensive information system, providing access to data supporting the Resource Conservation and Recovery Act (RCRA) of 1976 and the Hazardous and Solid Waste Amendments (HSWA) of 1984. The database includes selective information on sites which generate, transport, store, treat and/or dispose of hazardous waste as defined by the Resource Conservation and Recovery Act (RCRA). Non-Generators do not presently generate hazardous waste.

Date of Government Version: 03/01/2018
Date Data Arrived at EDR: 03/28/2018
Date Made Active in Reports: 06/22/2018
Number of Days to Update: 86

Source: Environmental Protection Agency
Telephone: (212) 637-3660
Last EDR Contact: 06/28/2018
Next Scheduled EDR Contact: 10/08/2018
Data Release Frequency: Quarterly

FUDS: Formerly Used Defense Sites

The listing includes locations of Formerly Used Defense Sites properties where the US Army Corps of Engineers is actively working or will take necessary cleanup actions.

Date of Government Version: 01/31/2015
Date Data Arrived at EDR: 07/08/2015
Date Made Active in Reports: 10/13/2015
Number of Days to Update: 97

Source: U.S. Army Corps of Engineers
Telephone: 202-528-4285
Last EDR Contact: 08/24/2018
Next Scheduled EDR Contact: 12/03/2018
Data Release Frequency: Varies

DOD: Department of Defense Sites

This data set consists of federally owned or administered lands, administered by the Department of Defense, that have any area equal to or greater than 640 acres of the United States, Puerto Rico, and the U.S. Virgin Islands.

Date of Government Version: 12/31/2005
Date Data Arrived at EDR: 11/10/2006
Date Made Active in Reports: 01/11/2007
Number of Days to Update: 62

Source: USGS
Telephone: 888-275-8747
Last EDR Contact: 07/11/2018
Next Scheduled EDR Contact: 10/22/2018
Data Release Frequency: Semi-Annually

FEDLAND: Federal and Indian Lands

Federally and Indian administrated lands of the United States. Lands included are administrated by: Army Corps of Engineers, Bureau of Reclamation, National Wild and Scenic River, National Wildlife Refuge, Public Domain Land, Wilderness, Wilderness Study Area, Wildlife Management Area, Bureau of Indian Affairs, Bureau of Land Management, Department of Justice, Forest Service, Fish and Wildlife Service, National Park Service.

Date of Government Version: 12/31/2005
Date Data Arrived at EDR: 02/06/2006
Date Made Active in Reports: 01/11/2007
Number of Days to Update: 339

Source: U.S. Geological Survey
Telephone: 888-275-8747
Last EDR Contact: 07/13/2018
Next Scheduled EDR Contact: 10/22/2018
Data Release Frequency: N/A

SCRD DRYCLEANERS: State Coalition for Remediation of Drycleaners Listing

The State Coalition for Remediation of Drycleaners was established in 1998, with support from the U.S. EPA Office of Superfund Remediation and Technology Innovation. It is comprised of representatives of states with established drycleaner remediation programs. Currently the member states are Alabama, Connecticut, Florida, Illinois, Kansas, Minnesota, Missouri, North Carolina, Oregon, South Carolina, Tennessee, Texas, and Wisconsin.

Date of Government Version: 01/01/2017
Date Data Arrived at EDR: 02/03/2017
Date Made Active in Reports: 04/07/2017
Number of Days to Update: 63

Source: Environmental Protection Agency
Telephone: 615-532-8599
Last EDR Contact: 08/17/2018
Next Scheduled EDR Contact: 11/26/2018
Data Release Frequency: Varies

US FIN ASSUR: Financial Assurance Information

All owners and operators of facilities that treat, store, or dispose of hazardous waste are required to provide proof that they will have sufficient funds to pay for the clean up, closure, and post-closure care of their facilities.

Date of Government Version: 03/01/2018
Date Data Arrived at EDR: 03/27/2018
Date Made Active in Reports: 06/22/2018
Number of Days to Update: 87

Source: Environmental Protection Agency
Telephone: 202-566-1917
Last EDR Contact: 06/27/2018
Next Scheduled EDR Contact: 10/08/2018
Data Release Frequency: Quarterly

EPA WATCH LIST: EPA WATCH LIST

EPA maintains a "Watch List" to facilitate dialogue between EPA, state and local environmental agencies on enforcement matters relating to facilities with alleged violations identified as either significant or high priority. Being on the Watch List does not mean that the facility has actually violated the law only that an investigation by EPA or a state or local environmental agency has led those organizations to allege that an unproven violation has in fact occurred. Being on the Watch List does not represent a higher level of concern regarding the alleged violations that were detected, but instead indicates cases requiring additional dialogue between EPA, state and local agencies - primarily because of the length of time the alleged violation has gone unaddressed or unresolved.

Date of Government Version: 08/30/2013
Date Data Arrived at EDR: 03/21/2014
Date Made Active in Reports: 06/17/2014
Number of Days to Update: 88

Source: Environmental Protection Agency
Telephone: 617-520-3000
Last EDR Contact: 08/03/2018
Next Scheduled EDR Contact: 11/19/2018
Data Release Frequency: Quarterly

2020 COR ACTION: 2020 Corrective Action Program List

The EPA has set ambitious goals for the RCRA Corrective Action program by creating the 2020 Corrective Action Universe. This RCRA cleanup baseline includes facilities expected to need corrective action. The 2020 universe contains a wide variety of sites. Some properties are heavily contaminated while others were contaminated but have since been cleaned up. Still others have not been fully investigated yet, and may require little or no remediation. Inclusion in the 2020 Universe does not necessarily imply failure on the part of a facility to meet its RCRA obligations.

Date of Government Version: 09/30/2017
Date Data Arrived at EDR: 05/08/2018
Date Made Active in Reports: 07/20/2018
Number of Days to Update: 73

Source: Environmental Protection Agency
Telephone: 703-308-4044
Last EDR Contact: 08/10/2018
Next Scheduled EDR Contact: 11/19/2018
Data Release Frequency: Varies

GOVERNMENT RECORDS SEARCHED / DATA CURRENCY TRACKING

TSCA: Toxic Substances Control Act

Toxic Substances Control Act. TSCA identifies manufacturers and importers of chemical substances included on the TSCA Chemical Substance Inventory list. It includes data on the production volume of these substances by plant site.

Date of Government Version: 12/31/2016
Date Data Arrived at EDR: 06/21/2017
Date Made Active in Reports: 01/05/2018
Number of Days to Update: 198

Source: EPA
Telephone: 202-260-5521
Last EDR Contact: 06/22/2018
Next Scheduled EDR Contact: 10/01/2018
Data Release Frequency: Every 4 Years

TRIS: Toxic Chemical Release Inventory System

Toxic Release Inventory System. TRIS identifies facilities which release toxic chemicals to the air, water and land in reportable quantities under SARA Title III Section 313.

Date of Government Version: 12/31/2016
Date Data Arrived at EDR: 01/10/2018
Date Made Active in Reports: 01/12/2018
Number of Days to Update: 2

Source: EPA
Telephone: 202-566-0250
Last EDR Contact: 08/24/2018
Next Scheduled EDR Contact: 12/03/2018
Data Release Frequency: Annually

SSTS: Section 7 Tracking Systems

Section 7 of the Federal Insecticide, Fungicide and Rodenticide Act, as amended (92 Stat. 829) requires all registered pesticide-producing establishments to submit a report to the Environmental Protection Agency by March 1st each year. Each establishment must report the types and amounts of pesticides, active ingredients and devices being produced, and those having been produced and sold or distributed in the past year.

Date of Government Version: 12/31/2009
Date Data Arrived at EDR: 12/10/2010
Date Made Active in Reports: 02/25/2011
Number of Days to Update: 77

Source: EPA
Telephone: 202-564-4203
Last EDR Contact: 07/27/2018
Next Scheduled EDR Contact: 11/05/2018
Data Release Frequency: Annually

ROD: Records Of Decision

Record of Decision. ROD documents mandate a permanent remedy at an NPL (Superfund) site containing technical and health information to aid in the cleanup.

Date of Government Version: 05/13/2018
Date Data Arrived at EDR: 05/30/2018
Date Made Active in Reports: 06/29/2018
Number of Days to Update: 30

Source: EPA
Telephone: 703-416-0223
Last EDR Contact: 09/07/2018
Next Scheduled EDR Contact: 12/17/2018
Data Release Frequency: Annually

RMP: Risk Management Plans

When Congress passed the Clean Air Act Amendments of 1990, it required EPA to publish regulations and guidance for chemical accident prevention at facilities using extremely hazardous substances. The Risk Management Program Rule (RMP Rule) was written to implement Section 112(r) of these amendments. The rule, which built upon existing industry codes and standards, requires companies of all sizes that use certain flammable and toxic substances to develop a Risk Management Program, which includes a(n): Hazard assessment that details the potential effects of an accidental release, an accident history of the last five years, and an evaluation of worst-case and alternative accidental releases; Prevention program that includes safety precautions and maintenance, monitoring, and employee training measures; and Emergency response program that spells out emergency health care, employee training measures and procedures for informing the public and response agencies (e.g the fire department) should an accident occur.

Date of Government Version: 05/01/2018
Date Data Arrived at EDR: 05/17/2018
Date Made Active in Reports: 09/07/2018
Number of Days to Update: 113
Source: Environmental Protection Agency
Telephone: 202-564-8600
Last EDR Contact: 07/20/2018
Next Scheduled EDR Contact: 11/05/2018
Data Release Frequency: Varies

RAATS: RCRA Administrative Action Tracking System

RCRA Administration Action Tracking System. RAATS contains records based on enforcement actions issued under RCRA pertaining to major violators and includes administrative and civil actions brought by the EPA. For administration actions after September 30, 1995, data entry in the RAATS database was discontinued. EPA will retain a copy of the database for historical records. It was necessary to terminate RAATS because a decrease in agency resources made it impossible to continue to update the information contained in the database.

Date of Government Version: 04/17/1995
Date Data Arrived at EDR: 07/03/1995
Date Made Active in Reports: 08/07/1995
Number of Days to Update: 35
Source: EPA
Telephone: 202-564-4104
Last EDR Contact: 06/02/2008
Next Scheduled EDR Contact: 09/01/2008
Data Release Frequency: No Update Planned

PRP: Potentially Responsible Parties

A listing of verified Potentially Responsible Parties

Date of Government Version: 10/25/2013
Date Data Arrived at EDR: 10/17/2014
Date Made Active in Reports: 10/20/2014
Number of Days to Update: 3
Source: EPA
Telephone: 202-564-6023
Last EDR Contact: 08/09/2018
Next Scheduled EDR Contact: 11/19/2018
Data Release Frequency: Quarterly

PADS: PCB Activity Database System

PCB Activity Database. PADS Identifies generators, transporters, commercial storers and/or brokers and disposers of PCB's who are required to notify the EPA of such activities.

Date of Government Version: 06/01/2017
Date Data Arrived at EDR: 06/09/2017
Date Made Active in Reports: 10/13/2017
Number of Days to Update: 126
Source: EPA
Telephone: 202-566-0500
Last EDR Contact: 07/13/2018
Next Scheduled EDR Contact: 10/22/2018
Data Release Frequency: Annually

ICIS: Integrated Compliance Information System

The Integrated Compliance Information System (ICIS) supports the information needs of the national enforcement and compliance program as well as the unique needs of the National Pollutant Discharge Elimination System (NPDES) program.

Date of Government Version: 11/18/2016
Date Data Arrived at EDR: 11/23/2016
Date Made Active in Reports: 02/10/2017
Number of Days to Update: 79
Source: Environmental Protection Agency
Telephone: 202-564-2501
Last EDR Contact: 07/09/2018
Next Scheduled EDR Contact: 10/22/2018
Data Release Frequency: Quarterly

GOVERNMENT RECORDS SEARCHED / DATA CURRENCY TRACKING

FTTS: FIFRA/ TSCA Tracking System - FIFRA (Federal Insecticide, Fungicide, & Rodenticide Act)/TSCA (Toxic Substances Control Act)
FTTS tracks administrative cases and pesticide enforcement actions and compliance activities related to FIFRA, TSCA and EPCRA (Emergency Planning and Community Right-to-Know Act). To maintain currency, EDR contacts the Agency on a quarterly basis.

Date of Government Version: 04/09/2009
Date Data Arrived at EDR: 04/16/2009
Date Made Active in Reports: 05/11/2009
Number of Days to Update: 25
Source: EPA/Office of Prevention, Pesticides and Toxic Substances
Telephone: 202-566-1667
Last EDR Contact: 08/18/2017
Next Scheduled EDR Contact: 12/04/2017
Data Release Frequency: Quarterly

FTTS INSP: FIFRA/ TSCA Tracking System - FIFRA (Federal Insecticide, Fungicide, & Rodenticide Act)/TSCA (Toxic Substances Control Act)
A listing of FIFRA/TSCA Tracking System (FTTS) inspections and enforcements.

Date of Government Version: 04/09/2009
Date Data Arrived at EDR: 04/16/2009
Date Made Active in Reports: 05/11/2009
Number of Days to Update: 25
Source: EPA
Telephone: 202-566-1667
Last EDR Contact: 08/18/2017
Next Scheduled EDR Contact: 12/04/2017
Data Release Frequency: Quarterly

MLTS: Material Licensing Tracking System
MLTS is maintained by the Nuclear Regulatory Commission and contains a list of approximately 8,100 sites which possess or use radioactive materials and which are subject to NRC licensing requirements. To maintain currency, EDR contacts the Agency on a quarterly basis.

Date of Government Version: 08/30/2016
Date Data Arrived at EDR: 09/08/2016
Date Made Active in Reports: 10/21/2016
Number of Days to Update: 43
Source: Nuclear Regulatory Commission
Telephone: 301-415-7169
Last EDR Contact: 07/23/2018
Next Scheduled EDR Contact: 11/05/2018
Data Release Frequency: Quarterly

COAL ASH DOE: Steam-Electric Plant Operation Data
A listing of power plants that store ash in surface ponds.

Date of Government Version: 12/31/2005
Date Data Arrived at EDR: 08/07/2009
Date Made Active in Reports: 10/22/2009
Number of Days to Update: 76
Source: Department of Energy
Telephone: 202-586-8719
Last EDR Contact: 09/07/2018
Next Scheduled EDR Contact: 12/17/2018
Data Release Frequency: Varies

COAL ASH EPA: Coal Combustion Residues Surface Impoundments List
A listing of coal combustion residues surface impoundments with high hazard potential ratings.

Date of Government Version: 07/01/2014
Date Data Arrived at EDR: 09/10/2014
Date Made Active in Reports: 10/20/2014
Number of Days to Update: 40
Source: Environmental Protection Agency
Telephone: N/A
Last EDR Contact: 09/04/2018
Next Scheduled EDR Contact: 12/17/2018
Data Release Frequency: Varies

PCB TRANSFORMER: PCB Transformer Registration Database
The database of PCB transformer registrations that includes all PCB registration submittals.

Date of Government Version: 05/24/2017
Date Data Arrived at EDR: 11/30/2017
Date Made Active in Reports: 12/15/2017
Number of Days to Update: 15
Source: Environmental Protection Agency
Telephone: 202-566-0517
Last EDR Contact: 07/27/2018
Next Scheduled EDR Contact: 11/05/2018
Data Release Frequency: Varies

RADINFO: Radiation Information Database
The Radiation Information Database (RADINFO) contains information about facilities that are regulated by U.S. Environmental Protection Agency (EPA) regulations for radiation and radioactivity.

Date of Government Version: 04/03/2018
Date Data Arrived at EDR: 04/05/2018
Date Made Active in Reports: 06/29/2018
Number of Days to Update: 85
Source: Environmental Protection Agency
Telephone: 202-343-9775
Last EDR Contact: 07/05/2018
Next Scheduled EDR Contact: 10/15/2018
Data Release Frequency: Quarterly

HIST FTTS: FIFRA/TSCA Tracking System Administrative Case Listing

A complete administrative case listing from the FIFRA/TSCA Tracking System (FTTS) for all ten EPA regions. The information was obtained from the National Compliance Database (NCDB). NCDB supports the implementation of FIFRA (Federal Insecticide, Fungicide, and Rodenticide Act) and TSCA (Toxic Substances Control Act). Some EPA regions are now closing out records. Because of that, and the fact that some EPA regions are not providing EPA Headquarters with updated records, it was decided to create a HIST FTTS database. It included records that may not be included in the newer FTTS database updates. This database is no longer updated.

Date of Government Version: 10/19/2006
Date Data Arrived at EDR: 03/01/2007
Date Made Active in Reports: 04/10/2007
Number of Days to Update: 40
Source: Environmental Protection Agency
Telephone: 202-564-2501
Last EDR Contact: 12/17/2007
Next Scheduled EDR Contact: 03/17/2008
Data Release Frequency: No Update Planned

HIST FTTS INSP: FIFRA/TSCA Tracking System Inspection & Enforcement Case Listing

A complete inspection and enforcement case listing from the FIFRA/TSCA Tracking System (FTTS) for all ten EPA regions. The information was obtained from the National Compliance Database (NCDB). NCDB supports the implementation of FIFRA (Federal Insecticide, Fungicide, and Rodenticide Act) and TSCA (Toxic Substances Control Act). Some EPA regions are now closing out records. Because of that, and the fact that some EPA regions are not providing EPA Headquarters with updated records, it was decided to create a HIST FTTS database. It included records that may not be included in the newer FTTS database updates. This database is no longer updated.

Date of Government Version: 10/19/2006
Date Data Arrived at EDR: 03/01/2007
Date Made Active in Reports: 04/10/2007
Number of Days to Update: 40
Source: Environmental Protection Agency
Telephone: 202-564-2501
Last EDR Contact: 12/17/2008
Next Scheduled EDR Contact: 03/17/2008
Data Release Frequency: No Update Planned

DOT OPS: Incident and Accident Data

Department of Transporation, Office of Pipeline Safety Incident and Accident data.

Date of Government Version: 07/31/2012
Date Data Arrived at EDR: 08/07/2012
Date Made Active in Reports: 09/18/2012
Number of Days to Update: 42
Source: Department of Transporation, Office of Pipeline Safety
Telephone: 202-366-4595
Last EDR Contact: 08/09/2018
Next Scheduled EDR Contact: 11/12/2018
Data Release Frequency: Varies

CONSENT: Superfund (CERCLA) Consent Decrees

Major legal settlements that establish responsibility and standards for cleanup at NPL (Superfund) sites. Released periodically by United States District Courts after settlement by parties to litigation matters.

Date of Government Version: 03/31/2018
Date Data Arrived at EDR: 04/16/2018
Date Made Active in Reports: 06/29/2018
Number of Days to Update: 74
Source: Department of Justice, Consent Decree Library
Telephone: Varies
Last EDR Contact: 07/09/2018
Next Scheduled EDR Contact: 10/01/2018
Data Release Frequency: Varies

BRS: Biennial Reporting System

The Biennial Reporting System is a national system administered by the EPA that collects data on the generation and management of hazardous waste. BRS captures detailed data from two groups: Large Quantity Generators (LQG) and Treatment, Storage, and Disposal Facilities.

Date of Government Version: 12/31/2015
Date Data Arrived at EDR: 02/22/2017
Date Made Active in Reports: 09/28/2017
Number of Days to Update: 218
Source: EPA/NTIS
Telephone: 800-424-9346
Last EDR Contact: 08/24/2018
Next Scheduled EDR Contact: 12/03/2018
Data Release Frequency: Biennially

INDIAN RESERV: Indian Reservations

This map layer portrays Indian administered lands of the United States that have any area equal to or greater than 640 acres.

Date of Government Version: 12/31/2014
Date Data Arrived at EDR: 07/14/2015
Date Made Active in Reports: 01/10/2017
Number of Days to Update: 546

Source: USGS
Telephone: 202-208-3710
Last EDR Contact: 07/11/2018
Next Scheduled EDR Contact: 10/22/2018
Data Release Frequency: Semi-Annually

FUSRAP: Formerly Utilized Sites Remedial Action Program

DOE established the Formerly Utilized Sites Remedial Action Program (FUSRAP) in 1974 to remediate sites where radioactive contamination remained from Manhattan Project and early U.S. Atomic Energy Commission (AEC) operations.

Date of Government Version: 12/23/2016
Date Data Arrived at EDR: 12/27/2016
Date Made Active in Reports: 02/17/2017
Number of Days to Update: 52

Source: Department of Energy
Telephone: 202-586-3559
Last EDR Contact: 08/01/2018
Next Scheduled EDR Contact: 11/19/2018
Data Release Frequency: Varies

UMTRA: Uranium Mill Tailings Sites

Uranium ore was mined by private companies for federal government use in national defense programs. When the mills shut down, large piles of the sand-like material (mill tailings) remain after uranium has been extracted from the ore. Levels of human exposure to radioactive materials from the piles are low; however, in some cases tailings were used as construction materials before the potential health hazards of the tailings were recognized.

Date of Government Version: 06/23/2017
Date Data Arrived at EDR: 10/11/2017
Date Made Active in Reports: 11/03/2017
Number of Days to Update: 23

Source: Department of Energy
Telephone: 505-845-0011
Last EDR Contact: 08/20/2018
Next Scheduled EDR Contact: 12/03/2018
Data Release Frequency: Varies

LEAD SMELTER 1: Lead Smelter Sites

A listing of former lead smelter site locations.

Date of Government Version: 05/13/2018
Date Data Arrived at EDR: 05/30/2018
Date Made Active in Reports: 06/29/2018
Number of Days to Update: 30

Source: Environmental Protection Agency
Telephone: 703-603-8787
Last EDR Contact: 08/09/2018
Next Scheduled EDR Contact: 10/15/2018
Data Release Frequency: Varies

LEAD SMELTER 2: Lead Smelter Sites

A list of several hundred sites in the U.S. where secondary lead smelting was done from 1931and 1964. These sites may pose a threat to public health through ingestion or inhalation of contaminated soil or dust

Date of Government Version: 04/05/2001
Date Data Arrived at EDR: 10/27/2010
Date Made Active in Reports: 12/02/2010
Number of Days to Update: 36

Source: American Journal of Public Health
Telephone: 703-305-6451
Last EDR Contact: 12/02/2009
Next Scheduled EDR Contact: N/A
Data Release Frequency: No Update Planned

US AIRS (AFS): Aerometric Information Retrieval System Facility Subsystem (AFS)

The database is a sub-system of Aerometric Information Retrieval System (AIRS). AFS contains compliance data on air pollution point sources regulated by the U.S. EPA and/or state and local air regulatory agencies. This information comes from source reports by various stationary sources of air pollution, such as electric power plants, steel mills, factories, and universities, and provides information about the air pollutants they produce. Action, air program, air program pollutant, and general level plant data. It is used to track emissions and compliance data from industrial plants.

Date of Government Version: 10/12/2016
Date Data Arrived at EDR: 10/26/2016
Date Made Active in Reports: 02/03/2017
Number of Days to Update: 100

Source: EPA
Telephone: 202-564-2496
Last EDR Contact: 09/26/2017
Next Scheduled EDR Contact: 01/08/2018
Data Release Frequency: Annually

US AIRS MINOR: Air Facility System Data

A listing of minor source facilities.

Date of Government Version: 10/12/2016
Date Data Arrived at EDR: 10/26/2016
Date Made Active in Reports: 02/03/2017
Number of Days to Update: 100

Source: EPA
Telephone: 202-564-2496
Last EDR Contact: 09/26/2017
Next Scheduled EDR Contact: 01/08/2018
Data Release Frequency: Annually

US MINES: Mines Master Index File

Contains all mine identification numbers issued for mines active or opened since 1971. The data also includes violation information.

Date of Government Version: 05/03/2018
Date Data Arrived at EDR: 05/31/2018
Date Made Active in Reports: 06/29/2018
Number of Days to Update: 29

Source: Department of Labor, Mine Safety and Health Administration
Telephone: 303-231-5959
Last EDR Contact: 08/29/2018
Next Scheduled EDR Contact: 12/10/2018
Data Release Frequency: Semi-Annually

US MINES 2: Ferrous and Nonferrous Metal Mines Database Listing

This map layer includes ferrous (ferrous metal mines are facilities that extract ferrous metals, such as iron ore or molybdenum) and nonferrous (Nonferrous metal mines are facilities that extract nonferrous metals, such as gold, silver, copper, zinc, and lead) metal mines in the United States.

Date of Government Version: 12/05/2005
Date Data Arrived at EDR: 02/29/2008
Date Made Active in Reports: 04/18/2008
Number of Days to Update: 49

Source: USGS
Telephone: 703-648-7709
Last EDR Contact: 08/31/2018
Next Scheduled EDR Contact: 12/10/2018
Data Release Frequency: Varies

US MINES 3: Active Mines & Mineral Plants Database Listing

Active Mines and Mineral Processing Plant operations for commodities monitored by the Minerals Information Team of the USGS.

Date of Government Version: 04/14/2011
Date Data Arrived at EDR: 06/08/2011
Date Made Active in Reports: 09/13/2011
Number of Days to Update: 97

Source: USGS
Telephone: 703-648-7709
Last EDR Contact: 08/31/2018
Next Scheduled EDR Contact: 12/10/2018
Data Release Frequency: Varies

ABANDONED MINES: Abandoned Mines

An inventory of land and water impacted by past mining (primarily coal mining) is maintained by OSMRE to provide information needed to implement the Surface Mining Control and Reclamation Act of 1977 (SMCRA). The inventory contains information on the location, type, and extent of AML impacts, as well as, information on the cost associated with the reclamation of those problems. The inventory is based upon field surveys by State, Tribal, and OSMRE program officials. It is dynamic to the extent that it is modified as new problems are identified and existing problems are reclaimed.

Date of Government Version: 03/08/2018
Date Data Arrived at EDR: 03/13/2018
Date Made Active in Reports: 06/08/2018
Number of Days to Update: 87

Source: Department of Interior
Telephone: 202-208-2609
Last EDR Contact: 06/20/2018
Next Scheduled EDR Contact: 09/24/2018
Data Release Frequency: Quarterly

FINDS: Facility Index System/Facility Registry System

Facility Index System. FINDS contains both facility information and 'pointers' to other sources that contain more detail. EDR includes the following FINDS databases in this report: PCS (Permit Compliance System), AIRS (Aerometric Information Retrieval System), DOCKET (Enforcement Docket used to manage and track information on civil judicial enforcement cases for all environmental statutes), FURS (Federal Underground Injection Control), C-DOCKET (Criminal Docket System used to track criminal enforcement actions for all environmental statutes), FFIS (Federal Facilities Information System), STATE (State Environmental Laws and Statutes), and PADS (PCB Activity Data System).

Date of Government Version: 02/21/2018
Date Data Arrived at EDR: 02/23/2018
Date Made Active in Reports: 03/23/2018
Number of Days to Update: 28

Source: EPA
Telephone: (212) 637-3000
Last EDR Contact: 09/05/2018
Next Scheduled EDR Contact: 12/17/2018
Data Release Frequency: Quarterly

UXO: Unexploded Ordnance Sites

A listing of unexploded ordnance site locations

Date of Government Version: 09/30/2016
Date Data Arrived at EDR: 10/31/2017
Date Made Active in Reports: 01/12/2018
Number of Days to Update: 73

Source: Department of Defense
Telephone: 703-704-1564
Last EDR Contact: 07/13/2018
Next Scheduled EDR Contact: 10/29/2018
Data Release Frequency: Varies

ECHO: Enforcement & Compliance History Information

ECHO provides integrated compliance and enforcement information for about 800,000 regulated facilities nationwide.

Date of Government Version: 02/25/2018
Date Data Arrived at EDR: 03/17/2018
Date Made Active in Reports: 06/08/2018
Number of Days to Update: 83

Source: Environmental Protection Agency
Telephone: 202-564-2280
Last EDR Contact: 09/05/2018
Next Scheduled EDR Contact: 12/17/2018
Data Release Frequency: Quarterly

DOCKET HWC: Hazardous Waste Compliance Docket Listing

A complete list of the Federal Agency Hazardous Waste Compliance Docket Facilities.

Date of Government Version: 01/04/2018
Date Data Arrived at EDR: 01/19/2018
Date Made Active in Reports: 04/13/2018
Number of Days to Update: 84

Source: Environmental Protection Agency
Telephone: 202-564-0527
Last EDR Contact: 08/31/2018
Next Scheduled EDR Contact: 12/10/2018
Data Release Frequency: Varies

FUELS PROGRAM: EPA Fuels Program Registered Listing

This listing includes facilities that are registered under the Part 80 (Code of Federal Regulations) EPA Fuels Programs. All companies now are required to submit new and updated registrations.

Date of Government Version: 05/21/2018
Date Data Arrived at EDR: 05/23/2018
Date Made Active in Reports: 09/07/2018
Number of Days to Update: 107

Source: EPA
Telephone: 800-385-6164
Last EDR Contact: 08/22/2018
Next Scheduled EDR Contact: 12/03/2018
Data Release Frequency: Quarterly

AIRS: Air Emissions Data

Point source emissions inventory data.

Date of Government Version: 07/23/2018
Date Data Arrived at EDR: 07/23/2018
Date Made Active in Reports: 08/07/2018
Number of Days to Update: 15

Source: Department of Environmental Conservation
Telephone: 518-402-8452
Last EDR Contact: 07/12/2018
Next Scheduled EDR Contact: 11/05/2018
Data Release Frequency: Annually

GOVERNMENT RECORDS SEARCHED / DATA CURRENCY TRACKING

COAL ASH: Coal Ash Disposal Site Listing
A listing of coal ash disposal site locations.

Date of Government Version: 06/29/2018
Date Data Arrived at EDR: 07/03/2018
Date Made Active in Reports: 08/07/2018
Number of Days to Update: 35

Source: Department of Environmental Conservation
Telephone: 518-402-8660
Last EDR Contact: 06/28/2018
Next Scheduled EDR Contact: 10/15/2018
Data Release Frequency: Quarterly

DRYCLEANERS: Registered Drycleaners
A listing of all registered drycleaning facilities.

Date of Government Version: 03/07/2018
Date Data Arrived at EDR: 03/30/2018
Date Made Active in Reports: 06/05/2018
Number of Days to Update: 67

Source: Department of Environmental Conservation
Telephone: 518-402-8403
Last EDR Contact: 06/07/2018
Next Scheduled EDR Contact: 09/24/2018
Data Release Frequency: Annually

E DESIGNATION: E DESIGNATION SITE LISTING
The (E (Environmental)) designation would ensure that sampling and remediation take place on the subject properties, and would avoid any significant impacts related to hazardous materials at these locations. The (E) designations would require that the fee owner of the sites conduct a testing and sampling protocol, and remediation where appropriate, to the satisfaction of the NYCDEP before the issuance of a building permit by the Department of Buildings pursuant to the provisions of Section 11-15 of the Zoning Resolution (Environmental Requirements). The (E) designations also include a mandatory construction-related health and safety plan which must be approved by NYCDEP.

Date of Government Version: 06/06/2018
Date Data Arrived at EDR: 06/26/2018
Date Made Active in Reports: 06/29/2018
Number of Days to Update: 3

Source: New York City Department of City Planning
Telephone: 718-595-6658
Last EDR Contact: 06/18/2018
Next Scheduled EDR Contact: 10/01/2018
Data Release Frequency: Semi-Annually

Financial Assurance 1: Financial Assurance Information Listing
Financial assurance information.

Date of Government Version: 12/01/2017
Date Data Arrived at EDR: 01/02/2018
Date Made Active in Reports: 01/31/2018
Number of Days to Update: 29

Source: Department of Environmental Conservation
Telephone: 518-402-8660
Last EDR Contact: 06/28/2018
Next Scheduled EDR Contact: 10/15/2018
Data Release Frequency: Quarterly

Financial Assurance 2: Financial Assurance Information Listing
A listing of financial assurance information for hazardous waste facilities. Financial assurance is intended to ensure that resources are available to pay for the cost of closure, post-closure care, and corrective measures if the owner or operator of a regulated facility is unable or unwilling to pay.

Date of Government Version: 12/29/2017
Date Data Arrived at EDR: 04/06/2018
Date Made Active in Reports: 06/05/2018
Number of Days to Update: 60

Source: Department of Environmental Conservation
Telephone: 518-402-8712
Last EDR Contact: 06/07/2018
Next Scheduled EDR Contact: 09/24/2018
Data Release Frequency: Varies

HSWDS: Hazardous Substance Waste Disposal Site Inventory
The list includes any known or suspected hazardous substance waste disposal sites. Also included are sites delisted from the Registry of Inactive Hazardous Waste Disposal Sites and non-Registry sites that U.S. EPA Preliminary Assessment (PA) reports or Site Investigation (SI) reports were prepared. Hazardous Substance Waste Disposal Sites are eligible to be Superfund sites now that the New York State Superfund has been refinanced and changed. This means that the study inventory has served its purpose and will no longer be maintained as a separate entity. The last version of the study inventory is frozen in time. The sites on the study will not automatically be made Superfund sites, rather each site will be further evaluated for listing on the Registry. So overtime they will be added to the registry or not.

Date of Government Version: 01/01/2003
Date Data Arrived at EDR: 10/20/2006
Date Made Active in Reports: 11/30/2006
Number of Days to Update: 41

Source: Department of Environmental Conservation
Telephone: 518-402-9564
Last EDR Contact: 05/26/2009
Next Scheduled EDR Contact: 08/24/2009
Data Release Frequency: No Update Planned

NY MANIFEST: Facility and Manifest Data

Manifest is a document that lists and tracks hazardous waste from the generator through transporters to a TSD facility.

Date of Government Version: 07/01/2018
Date Data Arrived at EDR: 08/01/2018
Date Made Active in Reports: 08/31/2018
Number of Days to Update: 30

Source: Department of Environmental Conservation
Telephone: 518-402-8651
Last EDR Contact: 08/01/2018
Next Scheduled EDR Contact: 11/12/2018
Data Release Frequency: Quarterly

SPDES: State Pollutant Discharge Elimination System

New York State has a state program which has been approved by the United States Environmental Protection Agency for the control of wastewater and stormwater discharges in accordance with the Clean Water Act. Under New York State law the program is known as the State Pollutant Discharge Elimination System (SPDES) and is broader in scope than that required by the Clean Water Act in that it controls point source discharges to groundwaters as well as surface waters.

Date of Government Version: 07/18/2018
Date Data Arrived at EDR: 07/31/2018
Date Made Active in Reports: 08/07/2018
Number of Days to Update: 7

Source: Department of Environmental Conservation
Telephone: 518-402-8233
Last EDR Contact: 07/18/2018
Next Scheduled EDR Contact: 11/05/2018
Data Release Frequency: No Update Planned

VAPOR REOPENED: Vapor Intrusion Legacy Site List

New York is currently re-evaluating previous assumptions and decisions regarding the potential for soil vapor intrusion exposures at sites. As a result, all past, current, and future contaminated sites will be evaluated to determine whether these sites have the potential for exposures related to soil vapor intrusion.

Date of Government Version: 01/01/2018
Date Data Arrived at EDR: 02/15/2018
Date Made Active in Reports: 03/27/2018
Number of Days to Update: 40

Source: Department of Environmenal Conservation
Telephone: 518-402-9814
Last EDR Contact: 08/17/2018
Next Scheduled EDR Contact: 11/26/2018
Data Release Frequency: Varies

UIC: Underground Injection Control Wells

A listing of enhanced oil recovery underground injection wells.

Date of Government Version: 06/04/2018
Date Data Arrived at EDR: 06/07/2018
Date Made Active in Reports: 06/29/2018
Number of Days to Update: 22

Source: Department of Environmental Conservation
Telephone: 518-402-8056
Last EDR Contact: 09/06/2018
Next Scheduled EDR Contact: 12/17/2018
Data Release Frequency: Quarterly

EDR HIGH RISK HISTORICAL RECORDS

EDR Exclusive Records

EDR MGP: EDR Proprietary Manufactured Gas Plants

The EDR Proprietary Manufactured Gas Plant Database includes records of coal gas plants (manufactured gas plants) compiled by EDR's researchers. Manufactured gas sites were used in the United States from the 1800's to 1950's to produce a gas that could be distributed and used as fuel. These plants used whale oil, rosin, coal, or a mixture of coal, oil, and water that also produced a significant amount of waste. Many of the byproducts of the gas production, such as coal tar (oily waste containing volatile and non-volatile chemicals), sludges, oils and other compounds are potentially hazardous to human health and the environment. The byproduct from this process was frequently disposed of directly at the plant site and can remain or spread slowly, serving as a continuous source of soil and groundwater contamination.

Date of Government Version: N/A
Date Data Arrived at EDR: N/A
Date Made Active in Reports: N/A
Number of Days to Update: N/A

Source: EDR, Inc.
Telephone: N/A
Last EDR Contact: N/A
Next Scheduled EDR Contact: N/A
Data Release Frequency: No Update Planned

EDR Hist Auto: EDR Exclusive Historical Auto Stations

EDR has searched selected national collections of business directories and has collected listings of potential gas station/filling station/service station sites that were available to EDR researchers. EDR's review was limited to those categories of sources that might, in EDR's opinion, include gas station/filling station/service station establishments. The categories reviewed included, but were not limited to gas, gas station, gasoline station, filling station, auto, automobile repair, auto service station, service station, etc. This database falls within a category of information EDR classifies as "High Risk Historical Records", or HRHR. EDR's HRHR effort presents unique and sometimes proprietary data about past sites and operations that typically create environmental concerns, but may not show up in current government records searches.

Date of Government Version: N/A
Date Data Arrived at EDR: N/A
Date Made Active in Reports: N/A
Number of Days to Update: N/A

Source: EDR, Inc.
Telephone: N/A
Last EDR Contact: N/A
Next Scheduled EDR Contact: N/A
Data Release Frequency: Varies

EDR Hist Cleaner: EDR Exclusive Historical Cleaners

EDR has searched selected national collections of business directories and has collected listings of potential dry cleaner sites that were available to EDR researchers. EDR's review was limited to those categories of sources that might, in EDR's opinion, include dry cleaning establishments. The categories reviewed included, but were not limited to dry cleaners, cleaners, laundry, laundromat, cleaning/laundry, wash & dry etc. This database falls within a category of information EDR classifies as "High Risk Historical Records", or HRHR. EDR's HRHR effort presents unique and sometimes proprietary data about past sites and operations that typically create environmental concerns, but may not show up in current government records searches.

Date of Government Version: N/A
Date Data Arrived at EDR: N/A
Date Made Active in Reports: N/A
Number of Days to Update: N/A

Source: EDR, Inc.
Telephone: N/A
Last EDR Contact: N/A
Next Scheduled EDR Contact: N/A
Data Release Frequency: Varies

EDR RECOVERED GOVERNMENT ARCHIVES

Exclusive Recovered Govt. Archives

RGA HWS: Recovered Government Archive State Hazardous Waste Facilities List

The EDR Recovered Government Archive State Hazardous Waste database provides a list of SHWS incidents derived from historical databases and includes many records that no longer appear in current government lists. Compiled from Records formerly available from the Department of Environmental Conservation in New York.

Date of Government Version: N/A
Date Data Arrived at EDR: 07/01/2013
Date Made Active in Reports: 12/30/2013
Number of Days to Update: 182

Source: Department of Environmental Conservation
Telephone: N/A
Last EDR Contact: 06/01/2012
Next Scheduled EDR Contact: N/A
Data Release Frequency: Varies

RGA LF: Recovered Government Archive Solid Waste Facilities List

The EDR Recovered Government Archive Landfill database provides a list of landfills derived from historical databases and includes many records that no longer appear in current government lists. Compiled from Records formerly available from the Department of Environmental Conservation in New York.

Date of Government Version: N/A
Date Data Arrived at EDR: 07/01/2013
Date Made Active in Reports: 01/10/2014
Number of Days to Update: 193

Source: Department of Environmental Conservation
Telephone: N/A
Last EDR Contact: 06/01/2012
Next Scheduled EDR Contact: N/A
Data Release Frequency: Varies

GOVERNMENT RECORDS SEARCHED / DATA CURRENCY TRACKING

COUNTY RECORDS

CORTLAND COUNTY:

AST - CORTLAND: Cortland County Storage Tank Listing
A listing of aboveground storage tank sites located in Cortland County.

Date of Government Version: 03/29/2018
Date Data Arrived at EDR: 05/22/2018
Date Made Active in Reports: 06/29/2018
Number of Days to Update: 38

Source: Cortland County Health Department
Telephone: 607-753-5035
Last EDR Contact: 07/30/2018
Next Scheduled EDR Contact: 11/12/2018
Data Release Frequency: Quarterly

UST - CORTLAND: Cortland County Storage Tank Listing
A listing of underground storage tank sites located in Cortland County.

Date of Government Version: 03/29/2018
Date Data Arrived at EDR: 05/22/2018
Date Made Active in Reports: 06/29/2018
Number of Days to Update: 38

Source: Cortland County Health Department
Telephone: 607-753-5035
Last EDR Contact: 07/30/2018
Next Scheduled EDR Contact: 11/12/2018
Data Release Frequency: Quarterly

NASSAU COUNTY:

AST - NASSAU: Registered Tank Database
A listing of aboveground storage tank sites located in Nassau County.

Date of Government Version: 01/09/2017
Date Data Arrived at EDR: 01/11/2017
Date Made Active in Reports: 02/15/2017
Number of Days to Update: 35

Source: Nassau County Health Department
Telephone: 516-571-3314
Last EDR Contact: 07/30/2018
Next Scheduled EDR Contact: 11/12/2018
Data Release Frequency: No Update Planned

AST NCFM: Storage Tank Database
A listing of aboveground storage tank sites located in Nassau County.

Date of Government Version: 02/15/2011
Date Data Arrived at EDR: 02/23/2011
Date Made Active in Reports: 03/29/2011
Number of Days to Update: 34

Source: Nassau County Office of the Fire Marshal
Telephone: 516-572-1000
Last EDR Contact: 07/25/2018
Next Scheduled EDR Contact: 11/12/2018
Data Release Frequency: Varies

TANKS NASSAU: Registered Tank Database in Nassau County
A listing of facilities in Nassau County with storage tanks.

Date of Government Version: 01/09/2017
Date Data Arrived at EDR: 01/11/2017
Date Made Active in Reports: 02/15/2017
Number of Days to Update: 35

Source: Nassau County Department of Health
Telephone: 516-227-9691
Last EDR Contact: 07/30/2018
Next Scheduled EDR Contact: 11/12/2018
Data Release Frequency: Varies

UST - NASSAU: Registered Tank Database
A listing of underground storage tank sites located in Nassau County.

Date of Government Version: 01/09/2017
Date Data Arrived at EDR: 01/11/2017
Date Made Active in Reports: 02/15/2017
Number of Days to Update: 35

Source: Nassau County Health Department
Telephone: 516-571-3314
Last EDR Contact: 07/30/2018
Next Scheduled EDR Contact: 11/12/2018
Data Release Frequency: No Update Planned

UST NCFM: Storage Tank Database
A listing of underground storage tank sites located in Nassau County.

Date of Government Version: 02/15/2011
Date Data Arrived at EDR: 02/23/2011
Date Made Active in Reports: 03/29/2011
Number of Days to Update: 34

Source: Nassau County Office of the Fire Marshal
Telephone: 516-572-1000
Last EDR Contact: 07/25/2018
Next Scheduled EDR Contact: 11/12/2018
Data Release Frequency: Varies

ROCKLAND COUNTY:

AST - ROCKLAND: Petroleum Bulk Storage Database
A listing of aboveground storage tank sites located in Rockland County. Rockland County?s Petroleum Bulk Storage (PBS) program is no longer in service. All related operations/duties are now wholly overseen by the New York State Dept. of Environmental Conservation (NYSDEC).

Date of Government Version: 02/02/2017
Date Data Arrived at EDR: 03/17/2017
Date Made Active in Reports: 09/22/2017
Number of Days to Update: 189

Source: Rockland County Health Department
Telephone: 914-364-2605
Last EDR Contact: 08/29/2018
Next Scheduled EDR Contact: 12/17/2018
Data Release Frequency: No Update Planned

UST - ROCKLAND: Petroleum Bulk Storage Database
A listing of underground storage tank sites located in Rockland County. Rockland County?s Petroleum Bulk Storage (PBS) program is no longer in service. All related operations/duties are now wholly overseen by the New York State Dept. of Environmental Conservation (NYSDEC).

Date of Government Version: 02/02/2017
Date Data Arrived at EDR: 03/17/2017
Date Made Active in Reports: 09/22/2017
Number of Days to Update: 189

Source: Rockland County Health Department
Telephone: 914-364-2605
Last EDR Contact: 08/29/2018
Next Scheduled EDR Contact: 12/17/2018
Data Release Frequency: No Update Planned

SUFFOLK COUNTY:

AST - SUFFOLK: Storage Tank Database
A listing of aboveground storage tank sites located in Suffolk County.

Date of Government Version: 03/03/2015
Date Data Arrived at EDR: 03/10/2015
Date Made Active in Reports: 03/23/2015
Number of Days to Update: 13

Source: Suffolk County Department of Health Services
Telephone: 631-854-2521
Last EDR Contact: 07/30/2018
Next Scheduled EDR Contact: 11/12/2018
Data Release Frequency: No Update Planned

UST - SUFFOLK: Storage Tank Database
A listing of underground storage tank sites located in Suffolk County.

Date of Government Version: 03/03/2015
Date Data Arrived at EDR: 03/10/2015
Date Made Active in Reports: 03/23/2015
Number of Days to Update: 13

Source: Suffolk County Department of Health Services
Telephone: 631-854-2521
Last EDR Contact: 07/30/2018
Next Scheduled EDR Contact: 11/12/2018
Data Release Frequency: No Update Planned

WESTCHESTER COUNTY:

AST - WESTCHESTER: Listing of Storage Tanks
A listing of aboveground storage tank sites located in Westchester County.

Date of Government Version: 07/20/2018
Date Data Arrived at EDR: 08/21/2018
Date Made Active in Reports: 08/30/2018
Number of Days to Update: 9

Source: Westchester County Department of Health
Telephone: 914-813-5161
Last EDR Contact: 07/30/2018
Next Scheduled EDR Contact: 11/12/2018
Data Release Frequency: Semi-Annually

UST - WESTCHESTER: Listing of Storage Tanks

A listing of underground storage tank sites located in Westchester County.

Date of Government Version: 07/20/2018
Date Data Arrived at EDR: 08/21/2018
Date Made Active in Reports: 08/30/2018
Number of Days to Update: 9

Source: Westchester County Department of Health
Telephone: 914-813-5161
Last EDR Contact: 07/30/2018
Next Scheduled EDR Contact: 11/12/2018
Data Release Frequency: Semi-Annually

OTHER DATABASE(S)

Depending on the geographic area covered by this report, the data provided in these specialty databases may or may not be complete. For example, the existence of wetlands information data in a specific report does not mean that all wetlands in the area covered by the report are included. Moreover, the absence of any reported wetlands information does not necessarily mean that wetlands do not exist in the area covered by the report.

CT MANIFEST: Hazardous Waste Manifest Data

Facility and manifest data. Manifest is a document that lists and tracks hazardous waste from the generator through transporters to a tsd facility.

Date of Government Version: 01/03/2018
Date Data Arrived at EDR: 02/14/2018
Date Made Active in Reports: 03/22/2018
Number of Days to Update: 36

Source: Department of Energy & Environmental Protection
Telephone: 860-424-3375
Last EDR Contact: 08/09/2018
Next Scheduled EDR Contact: 11/26/2018
Data Release Frequency: No Update Planned

NJ MANIFEST: Manifest Information

Hazardous waste manifest information.

Date of Government Version: 12/31/2017
Date Data Arrived at EDR: 07/13/2018
Date Made Active in Reports: 08/01/2018
Number of Days to Update: 19

Source: Department of Environmental Protection
Telephone: N/A
Last EDR Contact: 07/13/2018
Next Scheduled EDR Contact: 10/22/2018
Data Release Frequency: Annually

PA MANIFEST: Manifest Information

Hazardous waste manifest information.

Date of Government Version: 12/31/2016
Date Data Arrived at EDR: 07/25/2017
Date Made Active in Reports: 09/25/2017
Number of Days to Update: 62

Source: Department of Environmental Protection
Telephone: 717-783-8990
Last EDR Contact: 07/12/2018
Next Scheduled EDR Contact: 10/29/2018
Data Release Frequency: Annually

RI MANIFEST: Manifest information

Hazardous waste manifest information

Date of Government Version: 12/31/2017
Date Data Arrived at EDR: 02/23/2018
Date Made Active in Reports: 04/09/2018
Number of Days to Update: 45

Source: Department of Environmental Management
Telephone: 401-222-2797
Last EDR Contact: 08/21/2018
Next Scheduled EDR Contact: 12/03/2018
Data Release Frequency: Annually

VT MANIFEST: Hazardous Waste Manifest Data
Hazardous waste manifest information.

Date of Government Version: 05/16/2018
Date Data Arrived at EDR: 05/23/2018
Date Made Active in Reports: 07/03/2018
Number of Days to Update: 41

Source: Department of Environmental Conservation
Telephone: 802-241-3443
Last EDR Contact: 07/16/2018
Next Scheduled EDR Contact: 10/29/2018
Data Release Frequency: Annually

WI MANIFEST: Manifest Information
Hazardous waste manifest information.

Date of Government Version: 12/31/2017
Date Data Arrived at EDR: 06/15/2018
Date Made Active in Reports: 07/09/2018
Number of Days to Update: 24

Source: Department of Natural Resources
Telephone: N/A
Last EDR Contact: 09/06/2018
Next Scheduled EDR Contact: 12/24/2018
Data Release Frequency: Annually

Oil/Gas Pipelines
Source: PennWell Corporation
Petroleum Bundle (Crude Oil, Refined Products, Petrochemicals, Gas Liquids (LPG/NGL), and Specialty Gases (Miscellaneous)) N = Natural Gas Bundle (Natural Gas, Gas Liquids (LPG/NGL), and Specialty Gases (Miscellaneous)). This map includes information copyrighted by PennWell Corporation. This information is provided on a best effort basis and PennWell Corporation does not guarantee its accuracy nor warrant its fitness for any particular purpose. Such information has been reprinted with the permission of PennWell.

Electric Power Transmission Line Data
Source: PennWell Corporation
This map includes information copyrighted by PennWell Corporation. This information is provided on a best effort basis and PennWell Corporation does not guarantee its accuracy nor warrant its fitness for any particular purpose. Such information has been reprinted with the permission of PennWell.

Sensitive Receptors: There are individuals deemed sensitive receptors due to their fragile immune systems and special sensitivity to environmental discharges. These sensitive receptors typically include the elderly, the sick, and children. While the location of all sensitive receptors cannot be determined, EDR indicates those buildings and facilities - schools, daycares, hospitals, medical centers, and nursing homes - where individuals who are sensitive receptors are likely to be located.

AHA Hospitals:
Source: American Hospital Association, Inc.
Telephone: 312-280-5991
The database includes a listing of hospitals based on the American Hospital Association's annual survey of hospitals.

Medical Centers: Provider of Services Listing
Source: Centers for Medicare & Medicaid Services
Telephone: 410-786-3000
A listing of hospitals with Medicare provider number, produced by Centers of Medicare & Medicaid Services, a federal agency within the U.S. Department of Health and Human Services.

Nursing Homes
Source: National Institutes of Health
Telephone: 301-594-6248
Information on Medicare and Medicaid certified nursing homes in the United States.

Public Schools
Source: National Center for Education Statistics
Telephone: 202-502-7300
The National Center for Education Statistics' primary database on elementary and secondary public education in the United States. It is a comprehensive, annual, national statistical database of all public elementary and secondary schools and school districts, which contains data that are comparable across all states.

Private Schools
Source: National Center for Education Statistics
Telephone: 202-502-7300
The National Center for Education Statistics' primary database on private school locations in the United States.

GOVERNMENT RECORDS SEARCHED / DATA CURRENCY TRACKING

Daycare Centers: Day Care Providers
Source: Department of Health
Telephone: 212-676-2444

Flood Zone Data: This data was obtained from the Federal Emergency Management Agency (FEMA). It depicts 100-year and 500-year flood zones as defined by FEMA. It includes the National Flood Hazard Layer (NFHL) which incorporates Flood Insurance Rate Map (FIRM) data and Q3 data from FEMA in areas not covered by NFHL.
Source: FEMA
Telephone: 877-336-2627
Date of Government Version: 2003, 2015

NWI: National Wetlands Inventory. This data, available in select counties across the country, was obtained by EDR in 2002, 2005 and 2010 from the U.S. Fish and Wildlife Service.

State Wetlands Data: Freshwater Wetlands
Source: Department of Environmental Conservation
Telephone: 518-402-8961

Current USGS 7.5 Minute Topographic Map
Source: U.S. Geological Survey

STREET AND ADDRESS INFORMATION

© 2015 TomTom North America, Inc. All rights reserved. This material is proprietary and the subject of copyright protection and other intellectual property rights owned by or licensed to Tele Atlas North America, Inc. The use of this material is subject to the terms of a license agreement. You will be held liable for any unauthorized copying or disclosure of this material.

GEOCHECK ®- PHYSICAL SETTING SOURCE ADDENDUM

TARGET PROPERTY ADDRESS

2488-2514 FULTON STREET
2488-2514 FULTON STREET
BROOKLYN, NY 11207

TARGET PROPERTY COORDINATES

Latitude (North):	40.677281 - 40° 40' 38.21''
Longitude (West):	73.902114 - 73° 54' 7.61''
Universal Tranverse Mercator:	Zone 18
UTM X (Meters):	592786.1
UTM Y (Meters):	4503301.5
Elevation:	73 ft. above sea level

USGS TOPOGRAPHIC MAP

Target Property Map:	5940597 BROOKLYN, NY
Version Date:	2013

EDR's GeoCheck Physical Setting Source Addendum is provided to assist the environmental professional in forming an opinion about the impact of potential contaminant migration.

Assessment of the impact of contaminant migration generally has two principle investigative components:

1. Groundwater flow direction, and
2. Groundwater flow velocity.

Groundwater flow direction may be impacted by surface topography, hydrology, hydrogeology, characteristics of the soil, and nearby wells. Groundwater flow velocity is generally impacted by the nature of the geologic strata.

GEOCHECK® - PHYSICAL SETTING SOURCE SUMMARY

GROUNDWATER FLOW DIRECTION INFORMATION

Groundwater flow direction for a particular site is best determined by a qualified environmental professional using site-specific well data. If such data is not reasonably ascertainable, it may be necessary to rely on other sources of information, such as surface topographic information, hydrologic information, hydrogeologic data collected on nearby properties, and regional groundwater flow information (from deep aquifers).

TOPOGRAPHIC INFORMATION

Surface topography may be indicative of the direction of surficial groundwater flow. This information can be used to assist the environmental professional in forming an opinion about the impact of nearby contaminated properties or, should contamination exist on the target property, what downgradient sites might be impacted.

TARGET PROPERTY TOPOGRAPHY

General Topographic Gradient: General SSE

SURROUNDING TOPOGRAPHY: ELEVATION PROFILES

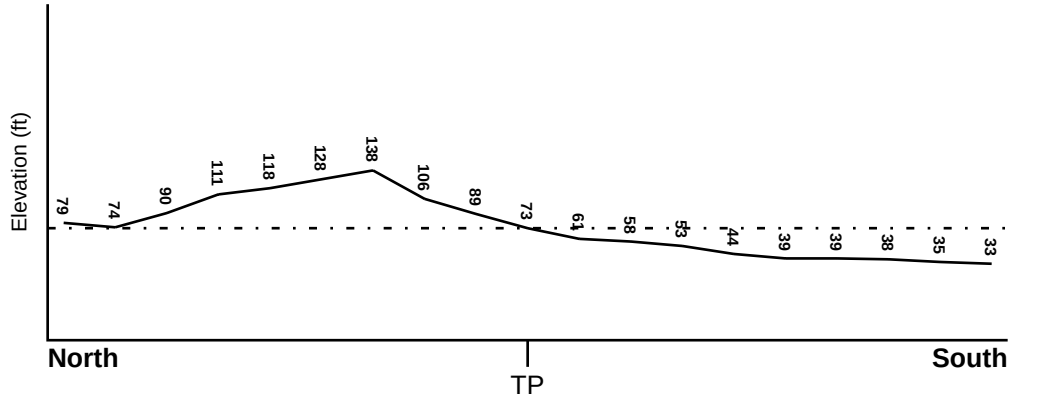

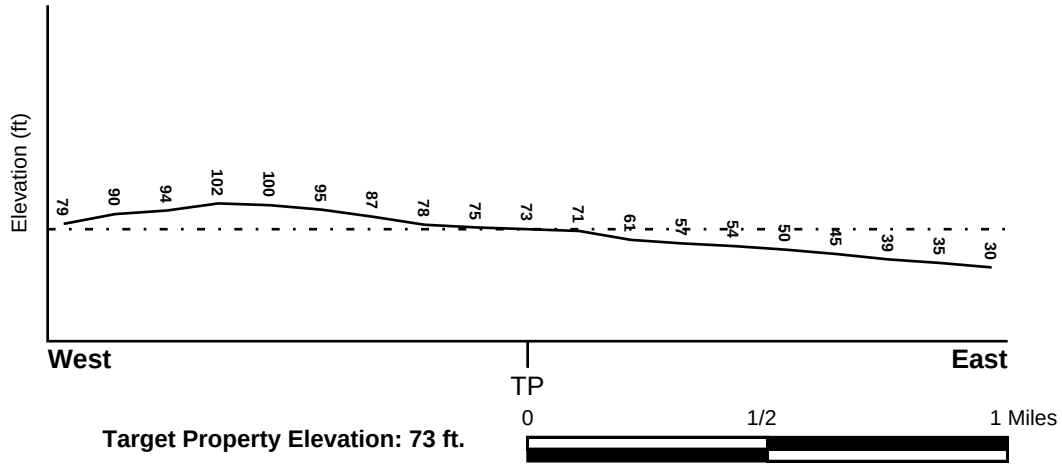

0 1/2 1 Miles

Target Property Elevation: 73 ft.

Source: Topography has been determined from the USGS 7.5' Digital Elevation Model and should be evaluated on a relative (not an absolute) basis. Relative elevation information between sites of close proximity should be field verified.

GEOCHECK® - PHYSICAL SETTING SOURCE SUMMARY

HYDROLOGIC INFORMATION

Surface water can act as a hydrologic barrier to groundwater flow. Such hydrologic information can be used to assist the environmental professional in forming an opinion about the impact of nearby contaminated properties or, should contamination exist on the target property, what downgradient sites might be impacted.

Refer to the Physical Setting Source Map following this summary for hydrologic information (major waterways and bodies of water).

FEMA FLOOD ZONE

Flood Plain Panel at Target Property	FEMA Source Type
3604970065B	FEMA Q3 Flood data

Additional Panels in search area:	FEMA Source Type
3604970208F	FEMA FIRM Flood data
3604970064B	FEMA Q3 Flood data
3604970074B	FEMA Q3 Flood data
3604970075C	FEMA Q3 Flood data

NATIONAL WETLAND INVENTORY

NWI Quad at Target Property	NWI Electronic Data Coverage
BROOKLYN	YES - refer to the Overview Map and Detail Map

HYDROGEOLOGIC INFORMATION

Hydrogeologic information obtained by installation of wells on a specific site can often be an indicator of groundwater flow direction in the immediate area. Such hydrogeologic information can be used to assist the environmental professional in forming an opinion about the impact of nearby contaminated properties or, should contamination exist on the target property, what downgradient sites might be impacted.

Site-Specific Hydrogeological Data*:

Search Radius:	1.25 miles
Status:	Not found

AQUIFLOW®

Search Radius: 1.000 Mile.

EDR has developed the AQUIFLOW Information System to provide data on the general direction of groundwater flow at specific points. EDR has reviewed reports submitted by environmental professionals to regulatory authorities at select sites and has extracted the date of the report, groundwater flow direction as determined hydrogeologically, and the depth to water table.

MAP ID	LOCATION FROM TP	GENERAL DIRECTION GROUNDWATER FLOW
Not Reported		

* ©1996 Site−specific hydrogeological data gathered by CERCLIS Alerts, Inc., Bainbridge Island, WA. All rights reserved. All of the information and opinions presented are those of the cited EPA report(s), which were completed under a Comprehensive Environmental Response Compensation and Liability Information System (CERCLIS) investigation.

GEOCHECK® - PHYSICAL SETTING SOURCE SUMMARY

GROUNDWATER FLOW VELOCITY INFORMATION

Groundwater flow velocity information for a particular site is best determined by a qualified environmental professional using site specific geologic and soil strata data. If such data are not reasonably ascertainable, it may be necessary to rely on other sources of information, including geologic age identification, rock stratigraphic unit and soil characteristics data collected on nearby properties and regional soil information. In general, contaminant plumes move more quickly through sandy-gravelly types of soils than silty-clayey types of soils.

GEOLOGIC INFORMATION IN GENERAL AREA OF TARGET PROPERTY

Geologic information can be used by the environmental professional in forming an opinion about the relative speed at which contaminant migration may be occurring.

ROCK STRATIGRAPHIC UNIT

Era:	Mesozoic
System:	Cretaceous
Series:	Upper Cretaceous
Code:	uK *(decoded above as Era, System & Series)*

GEOLOGIC AGE IDENTIFICATION

Category: Stratified Sequence

Geologic Age and Rock Stratigraphic Unit Source: P.G. Schruben, R.E. Arndt and W.J. Bawiec, Geology of the Conterminous U.S. at 1:2,500,000 Scale - a digital representation of the 1974 P.B. King and H.M. Beikman Map, USGS Digital Data Series DDS - 11 (1994).

DOMINANT SOIL COMPOSITION IN GENERAL AREA OF TARGET PROPERTY

The U.S. Department of Agriculture's (USDA) Soil Conservation Service (SCS) leads the National Cooperative Soil Survey (NCSS) and is responsible for collecting, storing, maintaining and distributing soil survey information for privately owned lands in the United States. A soil map in a soil survey is a representation of soil patterns in a landscape. Soil maps for STATSGO are compiled by generalizing more detailed (SSURGO) soil survey maps. The following information is based on Soil Conservation Service STATSGO data.

Soil Component Name: URBAN LAND

Soil Surface Texture: variable

Hydrologic Group: Not reported

Soil Drainage Class: Not reported

Hydric Status: Soil does not meet the requirements for a hydric soil.

Corrosion Potential - Uncoated Steel: Not Reported

Depth to Bedrock Min: > 10 inches

Depth to Bedrock Max: > 10 inches

GEOCHECK® - PHYSICAL SETTING SOURCE SUMMARY

Soil Layer Information							
	Boundary			Classification			
Layer	Upper	Lower	Soil Texture Class	AASHTO Group	Unified Soil	Permeability Rate (in/hr)	Soil Reaction (pH)
1	0 inches	6 inches	variable	Not reported	Not reported	Max: 0.00 Min: 0.00	Max: 0.00 Min: 0.00

OTHER SOIL TYPES IN AREA

Based on Soil Conservation Service STATSGO data, the following additional subordinant soil types may appear within the general area of target property.

Soil Surface Textures: silt loam
loamy sand
sandy loam
fine sandy loam

Surficial Soil Types: silt loam
loamy sand
sandy loam
fine sandy loam

Shallow Soil Types: sandy loam

Deeper Soil Types: unweathered bedrock
very gravelly - loamy sand
stratified
sandy loam

LOCAL / REGIONAL WATER AGENCY RECORDS

EDR Local/Regional Water Agency records provide water well information to assist the environmental professional in assessing sources that may impact ground water flow direction, and in forming an opinion about the impact of contaminant migration on nearby drinking water wells.

WELL SEARCH DISTANCE INFORMATION

DATABASE	SEARCH DISTANCE (miles)
Federal USGS	1.000
Federal FRDS PWS	Nearest PWS within 1 mile
State Database	1.000

FEDERAL USGS WELL INFORMATION

MAP ID	WELL ID	LOCATION FROM TP

GEOCHECK® - PHYSICAL SETTING SOURCE SUMMARY

FEDERAL USGS WELL INFORMATION

MAP ID	WELL ID	LOCATION FROM TP
1	USGS40000828399	1/8 - 1/4 Mile North
2	USGS40000828290	1/8 - 1/4 Mile East
3	USGS40000828169	1/4 - 1/2 Mile SE
4	USGS40000828135	1/4 - 1/2 Mile SE
A5	USGS40000828104	1/2 - 1 Mile SW
A6	USGS40000828103	1/2 - 1 Mile SW
7	USGS40000828031	1/2 - 1 Mile SW
8	USGS40000828360	1/2 - 1 Mile East
9	USGS40000827849	1/2 - 1 Mile SSE

FEDERAL FRDS PUBLIC WATER SUPPLY SYSTEM INFORMATION

MAP ID	WELL ID	LOCATION FROM TP
No PWS System Found		

Note: PWS System location is not always the same as well location.

STATE DATABASE WELL INFORMATION

MAP ID	WELL ID	LOCATION FROM TP
No Wells Found		

PHYSICAL SETTING SOURCE MAP - 05418692.2r

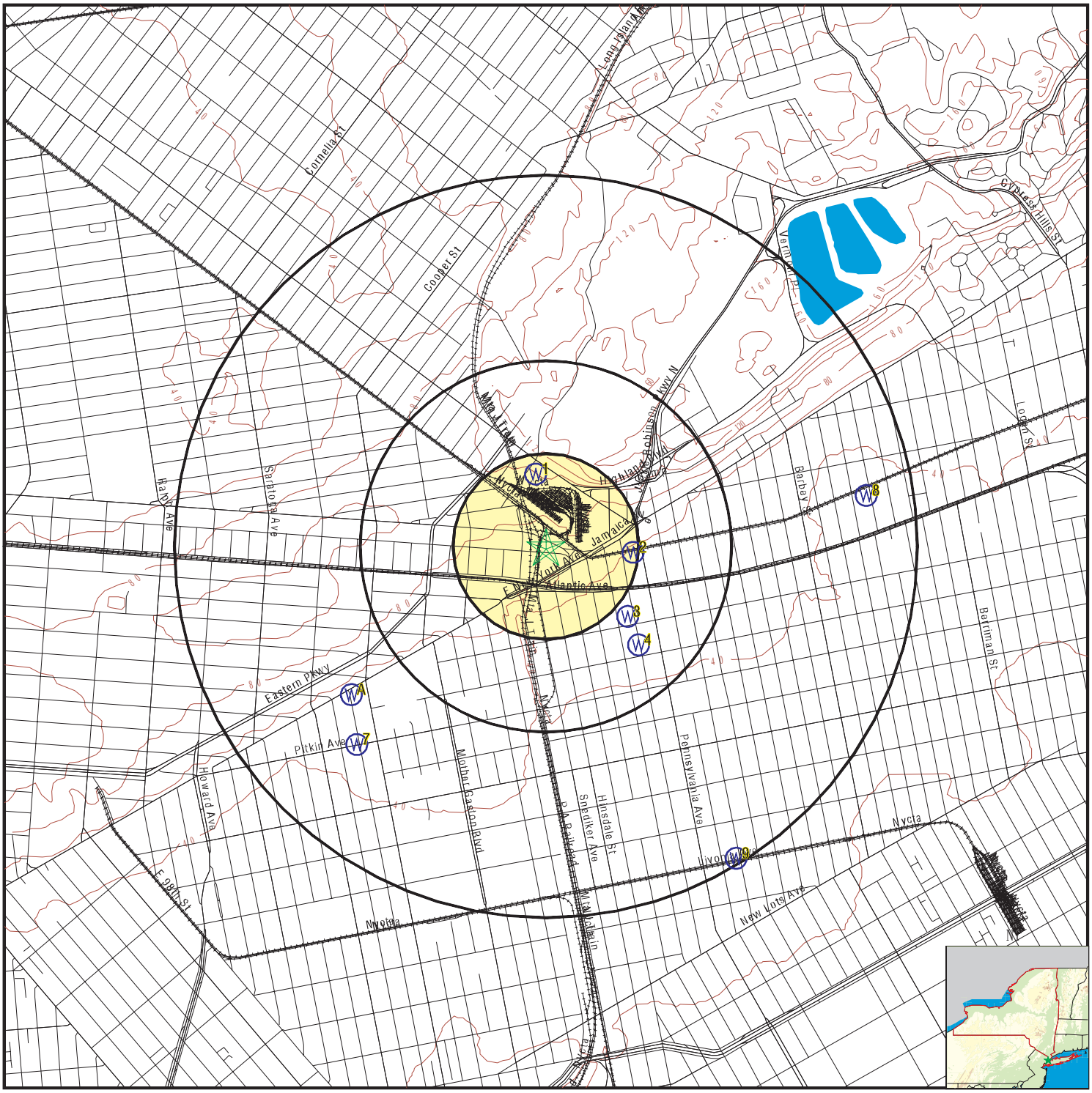

0 1/4 1/2 1 Miles

- County Boundary
- Major Roads
- Contour Lines
- Earthquake epicenter, Richter 5 or greater
- Water Wells
- Public Water Supply Wells
- Cluster of Multiple Icons
- Groundwater Flow Direction
- GI Indeterminate Groundwater Flow at Location
- GV Groundwater Flow Varies at Location
- HD Closest Hydrogeological Data
- Oil, gas or related wells

SITE NAME:	2488-2514 Fulton Street
ADDRESS:	2488-2514 Fulton Street Brooklyn NY 11207
LAT/LONG:	40.677281 / 73.902114
CLIENT:	CBRE
CONTACT:	Sarah Freitag
INQUIRY #:	05418692.2r
DATE:	September 10, 2018 1:14 pm

Copyright © 2018 EDR, Inc. © 2015 TomTom Rel. 2015.

GEOCHECK® - PHYSICAL SETTING SOURCE MAP FINDINGS

Map ID
Direction
Distance
Elevation | Database | EDR ID Number

1
North
1/8 - 1/4 Mile
Higher

FED USGS **USGS40000828399**

Organization ID:	USGS-NY	Organization Name:	USGS New York Water Science Center
Monitor Location:	K 45. 1	Type:	Well
Description:	Not Reported	HUC:	02030201
Drainage Area:	Not Reported	Drainage Area Units:	Not Reported
Contrib Drainage Area:	Not Reported	Contrib Drainage Area Unts:	Not Reported
Aquifer:	Not Reported	Formation Type:	Not Reported
Aquifer Type:	Not Reported	Construction Date:	Not Reported
Well Depth:	Not Reported	Well Depth Units:	Not Reported
Well Hole Depth:	284	Well Hole Depth Units:	ft

2
East
1/8 - 1/4 Mile
Lower

FED USGS **USGS40000828290**

Organization ID:	USGS-NY	Organization Name:	USGS New York Water Science Center
Monitor Location:	K 1235. 1	Type:	Well
Description:	Not Reported	HUC:	02030202
Drainage Area:	Not Reported	Drainage Area Units:	Not Reported
Contrib Drainage Area:	Not Reported	Contrib Drainage Area Unts:	Not Reported
Aquifer:	Northern Atlantic Coastal Plain aquifer system		
Formation Type:	Glacial Aquifer, Upper	Aquifer Type:	Not Reported
Construction Date:	Not Reported	Well Depth:	80
Well Depth Units:	ft	Well Hole Depth:	Not Reported
Well Hole Depth Units:	Not Reported		

Ground water levels,Number of Measurements:	432	Level reading date:	1972-08-31
Feet below surface:	Not Reported	Feet to sea level:	7.12
Note:	Not Reported		

Level reading date:	1972-07-10	Feet below surface:	Not Reported
Feet to sea level:	7.03	Note:	Not Reported
Level reading date:	1972-03-28	Feet below surface:	Not Reported
Feet to sea level:	7.16	Note:	Not Reported
Level reading date:	1971-10-22	Feet below surface:	Not Reported
Feet to sea level:	7.07	Note:	Not Reported
Level reading date:	1971-09-23	Feet below surface:	Not Reported
Feet to sea level:	7.07	Note:	Not Reported
Level reading date:	1971-03-08	Feet below surface:	Not Reported
Feet to sea level:	6.83	Note:	Not Reported
Level reading date:	1970-11-02	Feet below surface:	Not Reported
Feet to sea level:	5.79	Note:	Not Reported
Level reading date:	1970-03-13	Feet below surface:	Not Reported
Feet to sea level:	6.40	Note:	Not Reported
Level reading date:	1969-09-05	Feet below surface:	Not Reported

Feet to sea level:	6.06	Note:	Not Reported
Level reading date:	1969-08-04	Feet below surface:	Not Reported
Feet to sea level:	5.82	Note:	Not Reported
Level reading date:	1969-07-02	Feet below surface:	Not Reported
Feet to sea level:	5.77	Note:	Not Reported
Level reading date:	1969-05-28	Feet below surface:	Not Reported
Feet to sea level:	5.53	Note:	Not Reported
Level reading date:	1969-04-21	Feet below surface:	Not Reported
Feet to sea level:	5.52	Note:	Not Reported
Level reading date:	1969-04-01	Feet below surface:	Not Reported
Feet to sea level:	5.44	Note:	Not Reported
Level reading date:	1969-02-20	Feet below surface:	Not Reported
Feet to sea level:	5.57	Note:	Not Reported
Level reading date:	1969-01-08	Feet below surface:	Not Reported
Feet to sea level:	5.04	Note:	Not Reported
Level reading date:	1968-12-03	Feet below surface:	Not Reported
Feet to sea level:	4.77	Note:	Not Reported
Level reading date:	1968-11-05	Feet below surface:	Not Reported
Feet to sea level:	4.52	Note:	Not Reported
Level reading date:	1968-09-30	Feet below surface:	Not Reported
Feet to sea level:	4.65	Note:	Not Reported
Level reading date:	1968-08-28	Feet below surface:	Not Reported
Feet to sea level:	4.65	Note:	Not Reported
Level reading date:	1968-07-29	Feet below surface:	Not Reported
Feet to sea level:	4.64	Note:	Not Reported
Level reading date:	1968-06-26	Feet below surface:	Not Reported
Feet to sea level:	4.58	Note:	Not Reported
Level reading date:	1968-05-28	Feet below surface:	Not Reported
Feet to sea level:	4.47	Note:	Not Reported
Level reading date:	1968-04-23	Feet below surface:	Not Reported
Feet to sea level:	4.48	Note:	Not Reported
Level reading date:	1968-03-27	Feet below surface:	Not Reported
Feet to sea level:	4.45	Note:	Not Reported
Level reading date:	1968-02-29	Feet below surface:	Not Reported
Feet to sea level:	5.74	Note:	Not Reported
Level reading date:	1968-02-05	Feet below surface:	Not Reported
Feet to sea level:	8.43	Note:	Not Reported
Level reading date:	1968-01-02	Feet below surface:	Not Reported
Feet to sea level:	4.07	Note:	Not Reported
Level reading date:	1967-11-29	Feet below surface:	Not Reported
Feet to sea level:	4.04	Note:	Not Reported

Level reading date:	1967-10-23	Feet below surface:	Not Reported
Feet to sea level:	3.91	Note:	Not Reported
Level reading date:	1967-09-26	Feet below surface:	Not Reported
Feet to sea level:	3.88	Note:	Not Reported
Level reading date:	1967-09-07	Feet below surface:	Not Reported
Feet to sea level:	3.75	Note:	Not Reported
Level reading date:	1967-07-28	Feet below surface:	Not Reported
Feet to sea level:	3.62	Note:	Not Reported
Level reading date:	1967-07-06	Feet below surface:	Not Reported
Feet to sea level:	3.54	Note:	Not Reported
Level reading date:	1967-05-31	Feet below surface:	Not Reported
Feet to sea level:	3.46	Note:	Not Reported
Level reading date:	1967-05-04	Feet below surface:	Not Reported
Feet to sea level:	3.30	Note:	Not Reported
Level reading date:	1967-03-29	Feet below surface:	Not Reported
Feet to sea level:	3.23	Note:	Not Reported
Level reading date:	1967-01-31	Feet below surface:	Not Reported
Feet to sea level:	3.16	Note:	Not Reported
Level reading date:	1966-12-23	Feet below surface:	Not Reported
Feet to sea level:	3.08	Note:	Not Reported
Level reading date:	1966-12-01	Feet below surface:	Not Reported
Feet to sea level:	2.93	Note:	Not Reported
Level reading date:	1966-10-24	Feet below surface:	Not Reported
Feet to sea level:	2.82	Note:	Not Reported
Level reading date:	1966-09-30	Feet below surface:	Not Reported
Feet to sea level:	2.83	Note:	Not Reported
Level reading date:	1966-08-29	Feet below surface:	Not Reported
Feet to sea level:	2.88	Note:	Not Reported
Level reading date:	1966-07-29	Feet below surface:	Not Reported
Feet to sea level:	2.97	Note:	Not Reported
Level reading date:	1966-06-27	Feet below surface:	Not Reported
Feet to sea level:	3.12	Note:	Not Reported
Level reading date:	1966-05-26	Feet below surface:	Not Reported
Feet to sea level:	3.15	Note:	Not Reported
Level reading date:	1966-05-03	Feet below surface:	Not Reported
Feet to sea level:	3.14	Note:	Not Reported
Level reading date:	1966-03-30	Feet below surface:	Not Reported
Feet to sea level:	3.16	Note:	Not Reported
Level reading date:	1966-02-02	Feet below surface:	Not Reported
Feet to sea level:	3.21	Note:	Not Reported
Level reading date:	1966-01-28	Feet below surface:	Not Reported
Feet to sea level:	3.23	Note:	Not Reported

Level reading date:	1965-12-30	Feet below surface:	Not Reported
Feet to sea level:	3.32	Note:	Not Reported
Level reading date:	1965-12-02	Feet below surface:	Not Reported
Feet to sea level:	3.38	Note:	Not Reported
Level reading date:	1965-10-28	Feet below surface:	Not Reported
Feet to sea level:	3.49	Note:	Not Reported
Level reading date:	1965-10-07	Feet below surface:	Not Reported
Feet to sea level:	3.52	Note:	Not Reported
Level reading date:	1965-09-09	Feet below surface:	Not Reported
Feet to sea level:	3.62	Note:	Not Reported
Level reading date:	1965-07-23	Feet below surface:	Not Reported
Feet to sea level:	3.71	Note:	Not Reported
Level reading date:	1965-06-24	Feet below surface:	Not Reported
Feet to sea level:	3.82	Note:	Not Reported
Level reading date:	1965-05-24	Feet below surface:	Not Reported
Feet to sea level:	3.86	Note:	Not Reported
Level reading date:	1965-05-03	Feet below surface:	Not Reported
Feet to sea level:	3.87	Note:	Not Reported
Level reading date:	1965-03-25	Feet below surface:	Not Reported
Feet to sea level:	3.88	Note:	Not Reported
Level reading date:	1965-02-24	Feet below surface:	Not Reported
Feet to sea level:	3.88	Note:	Not Reported
Level reading date:	1965-02-10	Feet below surface:	Not Reported
Feet to sea level:	3.84	Note:	Not Reported
Level reading date:	1964-12-31	Feet below surface:	Not Reported
Feet to sea level:	3.90	Note:	Not Reported
Level reading date:	1964-11-25	Feet below surface:	Not Reported
Feet to sea level:	3.73	Note:	Not Reported
Level reading date:	1964-10-30	Feet below surface:	Not Reported
Feet to sea level:	3.77	Note:	Not Reported
Level reading date:	1964-10-01	Feet below surface:	Not Reported
Feet to sea level:	3.83	Note:	Not Reported
Level reading date:	1964-09-02	Feet below surface:	Not Reported
Feet to sea level:	3.82	Note:	Not Reported
Level reading date:	1964-07-27	Feet below surface:	Not Reported
Feet to sea level:	4.02	Note:	Not Reported
Level reading date:	1964-07-06	Feet below surface:	Not Reported
Feet to sea level:	4.02	Note:	Not Reported
Level reading date:	1964-05-28	Feet below surface:	Not Reported
Feet to sea level:	4.03	Note:	Not Reported
Level reading date:	1964-04-27	Feet below surface:	Not Reported
Feet to sea level:	4.04	Note:	Not Reported

Level reading date:	1964-03-30	Feet below surface:	Not Reported
Feet to sea level:	3.93	Note:	Not Reported
Level reading date:	1964-02-28	Feet below surface:	Not Reported
Feet to sea level:	3.83	Note:	Not Reported
Level reading date:	1964-01-28	Feet below surface:	Not Reported
Feet to sea level:	3.81	Note:	Not Reported
Level reading date:	1963-12-31	Feet below surface:	Not Reported
Feet to sea level:	3.67	Note:	Not Reported
Level reading date:	1963-12-05	Feet below surface:	Not Reported
Feet to sea level:	3.91	Note:	Not Reported
Level reading date:	1963-10-26	Feet below surface:	Not Reported
Feet to sea level:	3.73	Note:	Not Reported
Level reading date:	1963-09-30	Feet below surface:	Not Reported
Feet to sea level:	4.21	Note:	Not Reported
Level reading date:	1963-09-03	Feet below surface:	Not Reported
Feet to sea level:	3.96	Note:	Not Reported
Level reading date:	1963-07-30	Feet below surface:	Not Reported
Feet to sea level:	4.27	Note:	Not Reported
Level reading date:	1963-07-02	Feet below surface:	Not Reported
Feet to sea level:	4.25	Note:	Not Reported
Level reading date:	1963-06-03	Feet below surface:	Not Reported
Feet to sea level:	4.44	Note:	Not Reported
Level reading date:	1963-04-29	Feet below surface:	Not Reported
Feet to sea level:	4.42	Note:	Not Reported
Level reading date:	1963-03-29	Feet below surface:	Not Reported
Feet to sea level:	4.49	Note:	Not Reported
Level reading date:	1963-02-28	Feet below surface:	Not Reported
Feet to sea level:	4.54	Note:	Not Reported
Level reading date:	1963-01-03	Feet below surface:	Not Reported
Feet to sea level:	4.64	Note:	Not Reported
Level reading date:	1962-12-04	Feet below surface:	Not Reported
Feet to sea level:	4.71	Note:	Not Reported
Level reading date:	1962-11-06	Feet below surface:	Not Reported
Feet to sea level:	4.77	Note:	Not Reported
Level reading date:	1962-10-03	Feet below surface:	Not Reported
Feet to sea level:	4.89	Note:	Not Reported
Level reading date:	1962-08-31	Feet below surface:	Not Reported
Feet to sea level:	4.97	Note:	Not Reported
Level reading date:	1962-07-30	Feet below surface:	Not Reported
Feet to sea level:	4.76	Note:	Not Reported
Level reading date:	1962-07-02	Feet below surface:	Not Reported
Feet to sea level:	4.58	Note:	Not Reported

Level reading date:	1962-05-29	Feet below surface:	Not Reported
Feet to sea level:	4.69	Note:	Not Reported
Level reading date:	1962-04-27	Feet below surface:	Not Reported
Feet to sea level:	4.65	Note:	Not Reported
Level reading date:	1962-03-27	Feet below surface:	Not Reported
Feet to sea level:	4.63	Note:	Not Reported
Level reading date:	1962-03-05	Feet below surface:	Not Reported
Feet to sea level:	4.55	Note:	Not Reported
Level reading date:	1962-01-31	Feet below surface:	Not Reported
Feet to sea level:	4.48	Note:	Not Reported
Level reading date:	1961-12-27	Feet below surface:	Not Reported
Feet to sea level:	5.16	Note:	Not Reported
Level reading date:	1961-11-28	Feet below surface:	Not Reported
Feet to sea level:	4.68	Note:	Not Reported
Level reading date:	1961-10-31	Feet below surface:	Not Reported
Feet to sea level:	4.61	Note:	Not Reported
Level reading date:	1961-10-02	Feet below surface:	Not Reported
Feet to sea level:	4.62	Note:	Not Reported
Level reading date:	1961-08-30	Feet below surface:	Not Reported
Feet to sea level:	4.72	Note:	Not Reported
Level reading date:	1961-08-01	Feet below surface:	Not Reported
Feet to sea level:	4.59	Note:	Not Reported
Level reading date:	1961-06-28	Feet below surface:	Not Reported
Feet to sea level:	4.58	Note:	Not Reported
Level reading date:	1961-05-31	Feet below surface:	Not Reported
Feet to sea level:	4.50	Note:	Not Reported
Level reading date:	1961-04-26	Feet below surface:	Not Reported
Feet to sea level:	4.14	Note:	Not Reported
Level reading date:	1961-03-28	Feet below surface:	Not Reported
Feet to sea level:	3.98	Note:	Not Reported
Level reading date:	1961-03-01	Feet below surface:	Not Reported
Feet to sea level:	4.12	Note:	Not Reported
Level reading date:	1961-01-30	Feet below surface:	Not Reported
Feet to sea level:	3.94	Note:	Not Reported
Level reading date:	1960-12-27	Feet below surface:	Not Reported
Feet to sea level:	4.26	Note:	Not Reported
Level reading date:	1960-12-07	Feet below surface:	Not Reported
Feet to sea level:	3.72	Note:	Not Reported
Level reading date:	1960-11-02	Feet below surface:	Not Reported
Feet to sea level:	3.48	Note:	Not Reported
Level reading date:	1960-09-27	Feet below surface:	Not Reported
Feet to sea level:	3.37	Note:	Not Reported

Level reading date:	1960-08-30	Feet below surface:	Not Reported
Feet to sea level:	3.16	Note:	Not Reported
Level reading date:	1960-07-18	Feet below surface:	Not Reported
Feet to sea level:	3.14	Note:	Not Reported
Level reading date:	1960-06-30	Feet below surface:	Not Reported
Feet to sea level:	3.06	Note:	Not Reported
Level reading date:	1960-06-02	Feet below surface:	Not Reported
Feet to sea level:	3.02	Note:	Not Reported
Level reading date:	1960-05-04	Feet below surface:	Not Reported
Feet to sea level:	3.14	Note:	Not Reported
Level reading date:	1960-03-29	Feet below surface:	Not Reported
Feet to sea level:	3.04	Note:	Not Reported
Level reading date:	1960-01-27	Feet below surface:	Not Reported
Feet to sea level:	2.86	Note:	Not Reported
Level reading date:	1960-01-05	Feet below surface:	Not Reported
Feet to sea level:	2.92	Note:	Not Reported
Level reading date:	1959-12-01	Feet below surface:	Not Reported
Feet to sea level:	2.85	Note:	Not Reported
Level reading date:	1959-11-02	Feet below surface:	Not Reported
Feet to sea level:	2.54	Note:	Not Reported
Level reading date:	1959-10-06	Feet below surface:	Not Reported
Feet to sea level:	2.59	Note:	Not Reported
Level reading date:	1959-09-03	Feet below surface:	Not Reported
Feet to sea level:	2.62	Note:	Not Reported
Level reading date:	1959-08-04	Feet below surface:	Not Reported
Feet to sea level:	2.59	Note:	Not Reported
Level reading date:	1959-07-07	Feet below surface:	Not Reported
Feet to sea level:	2.62	Note:	Not Reported
Level reading date:	1959-06-02	Feet below surface:	Not Reported
Feet to sea level:	2.75	Note:	Not Reported
Level reading date:	1959-05-06	Feet below surface:	Not Reported
Feet to sea level:	2.84	Note:	Not Reported
Level reading date:	1959-04-03	Feet below surface:	Not Reported
Feet to sea level:	2.94	Note:	Not Reported
Level reading date:	1959-03-02	Feet below surface:	Not Reported
Feet to sea level:	3.17	Note:	Not Reported
Level reading date:	1959-01-29	Feet below surface:	Not Reported
Feet to sea level:	3.33	Note:	Not Reported
Level reading date:	1959-01-07	Feet below surface:	Not Reported
Feet to sea level:	3.40	Note:	Not Reported
Level reading date:	1958-12-09	Feet below surface:	Not Reported
Feet to sea level:	3.32	Note:	Not Reported

Level reading date:	1958-10-30	Feet below surface:	Not Reported
Feet to sea level:	3.21	Note:	Not Reported
Level reading date:	1958-10-07	Feet below surface:	Not Reported
Feet to sea level:	3.07	Note:	Not Reported
Level reading date:	1958-08-28	Feet below surface:	Not Reported
Feet to sea level:	3.01	Note:	Not Reported
Level reading date:	1958-07-29	Feet below surface:	Not Reported
Feet to sea level:	2.96	Note:	Not Reported
Level reading date:	1958-06-27	Feet below surface:	Not Reported
Feet to sea level:	2.81	Note:	Not Reported
Level reading date:	1958-05-29	Feet below surface:	Not Reported
Feet to sea level:	2.59	Note:	Not Reported
Level reading date:	1958-05-01	Feet below surface:	Not Reported
Feet to sea level:	2.22	Note:	Not Reported
Level reading date:	1958-04-02	Feet below surface:	Not Reported
Feet to sea level:	1.96	Note:	Not Reported
Level reading date:	1958-03-03	Feet below surface:	Not Reported
Feet to sea level:	1.81	Note:	Not Reported
Level reading date:	1958-01-28	Feet below surface:	Not Reported
Feet to sea level:	1.90	Note:	Not Reported
Level reading date:	1957-12-31	Feet below surface:	Not Reported
Feet to sea level:	1.85	Note:	Not Reported
Level reading date:	1957-11-22	Feet below surface:	Not Reported
Feet to sea level:	1.99	Note:	Not Reported
Level reading date:	1957-10-30	Feet below surface:	Not Reported
Feet to sea level:	2.11	Note:	Not Reported
Level reading date:	1957-09-24	Feet below surface:	Not Reported
Feet to sea level:	2.34	Note:	Not Reported
Level reading date:	1957-08-26	Feet below surface:	Not Reported
Feet to sea level:	2.51	Note:	Not Reported
Level reading date:	1957-07-24	Feet below surface:	Not Reported
Feet to sea level:	2.57	Note:	Not Reported
Level reading date:	1957-06-27	Feet below surface:	Not Reported
Feet to sea level:	2.67	Note:	Not Reported
Level reading date:	1957-05-28	Feet below surface:	Not Reported
Feet to sea level:	2.76	Note:	Not Reported
Level reading date:	1957-04-24	Feet below surface:	Not Reported
Feet to sea level:	2.82	Note:	Not Reported
Level reading date:	1957-03-27	Feet below surface:	Not Reported
Feet to sea level:	2.78	Note:	Not Reported
Level reading date:	1957-02-27	Feet below surface:	Not Reported
Feet to sea level:	2.96	Note:	Not Reported

Level reading date:	1957-01-25	Feet below surface:	Not Reported
Feet to sea level:	2.89	Note:	Not Reported
Level reading date:	1956-12-18	Feet below surface:	Not Reported
Feet to sea level:	2.85	Note:	Not Reported
Level reading date:	1956-11-29	Feet below surface:	Not Reported
Feet to sea level:	2.81	Note:	Not Reported
Level reading date:	1956-10-25	Feet below surface:	Not Reported
Feet to sea level:	2.68	Note:	Not Reported
Level reading date:	1956-10-02	Feet below surface:	Not Reported
Feet to sea level:	2.51	Note:	Not Reported
Level reading date:	1956-08-02	Feet below surface:	Not Reported
Feet to sea level:	2.51	Note:	Not Reported
Level reading date:	1956-07-10	Feet below surface:	Not Reported
Feet to sea level:	2.53	Note:	Not Reported
Level reading date:	1956-06-04	Feet below surface:	Not Reported
Feet to sea level:	2.57	Note:	Not Reported
Level reading date:	1956-05-15	Feet below surface:	Not Reported
Feet to sea level:	2.41	Note:	Not Reported
Level reading date:	1956-03-06	Feet below surface:	Not Reported
Feet to sea level:	2.39	Note:	Not Reported
Level reading date:	1956-02-07	Feet below surface:	Not Reported
Feet to sea level:	2.55	Note:	Not Reported
Level reading date:	1955-12-22	Feet below surface:	Not Reported
Feet to sea level:	3.73	Note:	Not Reported
Level reading date:	1955-11-07	Feet below surface:	Not Reported
Feet to sea level:	2.59	Note:	Not Reported
Level reading date:	1955-10-05	Feet below surface:	Not Reported
Feet to sea level:	2.26	Note:	Not Reported
Level reading date:	1955-08-25	Feet below surface:	Not Reported
Feet to sea level:	1.78	Note:	Not Reported
Level reading date:	1955-07-26	Feet below surface:	Not Reported
Feet to sea level:	1.67	Note:	Not Reported
Level reading date:	1955-06-23	Feet below surface:	Not Reported
Feet to sea level:	1.81	Note:	Not Reported
Level reading date:	1955-05-24	Feet below surface:	Not Reported
Feet to sea level:	1.81	Note:	Not Reported
Level reading date:	1955-04-26	Feet below surface:	Not Reported
Feet to sea level:	1.83	Note:	Not Reported
Level reading date:	1955-03-29	Feet below surface:	Not Reported
Feet to sea level:	1.73	Note:	Not Reported
Level reading date:	1955-02-21	Feet below surface:	Not Reported
Feet to sea level:	1.68	Note:	Not Reported

Level reading date:	1955-01-25	Feet below surface:	Not Reported
Feet to sea level:	1.62	Note:	Not Reported
Level reading date:	1954-12-27	Feet below surface:	Not Reported
Feet to sea level:	1.42	Note:	Not Reported
Level reading date:	1954-12-02	Feet below surface:	Not Reported
Feet to sea level:	1.26	Note:	Not Reported
Level reading date:	1954-11-29	Feet below surface:	Not Reported
Feet to sea level:	1.14	Note:	Not Reported
Level reading date:	1954-09-28	Feet below surface:	Not Reported
Feet to sea level:	0.96	Note:	Not Reported
Level reading date:	1954-08-23	Feet below surface:	Not Reported
Feet to sea level:	0.99	Note:	Not Reported
Level reading date:	1954-07-29	Feet below surface:	Not Reported
Feet to sea level:	1.05	Note:	Not Reported
Level reading date:	1954-06-30	Feet below surface:	Not Reported
Feet to sea level:	1.12	Note:	Not Reported
Level reading date:	1954-05-26	Feet below surface:	Not Reported
Feet to sea level:	1.23	Note:	Not Reported
Level reading date:	1954-04-29	Feet below surface:	Not Reported
Feet to sea level:	1.39	Note:	Not Reported
Level reading date:	1954-03-27	Feet below surface:	Not Reported
Feet to sea level:	1.48	Note:	Not Reported
Level reading date:	1954-02-25	Feet below surface:	Not Reported
Feet to sea level:	1.60	Note:	Not Reported
Level reading date:	1954-01-30	Feet below surface:	Not Reported
Feet to sea level:	1.72	Note:	Not Reported
Level reading date:	1953-12-21	Feet below surface:	Not Reported
Feet to sea level:	1.45	Note:	Not Reported
Level reading date:	1953-12-01	Feet below surface:	Not Reported
Feet to sea level:	1.44	Note:	Not Reported
Level reading date:	1953-10-26	Feet below surface:	Not Reported
Feet to sea level:	1.48	Note:	Not Reported
Level reading date:	1953-09-30	Feet below surface:	Not Reported
Feet to sea level:	1.32	Note:	Not Reported
Level reading date:	1953-07-31	Feet below surface:	Not Reported
Feet to sea level:	1.13	Note:	Not Reported
Level reading date:	1953-06-24	Feet below surface:	Not Reported
Feet to sea level:	1.13	Note:	Not Reported
Level reading date:	1953-05-25	Feet below surface:	Not Reported
Feet to sea level:	1.18	Note:	Not Reported
Level reading date:	1953-04-27	Feet below surface:	Not Reported
Feet to sea level:	1.13	Note:	Not Reported

Level reading date:	1953-03-24	Feet below surface:	Not Reported
Feet to sea level:	0.92	Note:	Not Reported
Level reading date:	1953-02-26	Feet below surface:	Not Reported
Feet to sea level:	0.83	Note:	Not Reported
Level reading date:	1953-02-05	Feet below surface:	Not Reported
Feet to sea level:	0.71	Note:	Not Reported
Level reading date:	1952-12-23	Feet below surface:	Not Reported
Feet to sea level:	0.59	Note:	Not Reported
Level reading date:	1952-12-04	Feet below surface:	Not Reported
Feet to sea level:	0.51	Note:	Not Reported
Level reading date:	1952-11-04	Feet below surface:	Not Reported
Feet to sea level:	0.56	Note:	Not Reported
Level reading date:	1952-09-23	Feet below surface:	Not Reported
Feet to sea level:	0.41	Note:	Not Reported
Level reading date:	1952-08-25	Feet below surface:	Not Reported
Feet to sea level:	0.16	Note:	Not Reported
Level reading date:	1952-07-23	Feet below surface:	Not Reported
Feet to sea level:	0.03	Note:	Not Reported
Level reading date:	1952-06-23	Feet below surface:	Not Reported
Feet to sea level:	-0.22	Note:	Not Reported
Level reading date:	1952-05-26	Feet below surface:	Not Reported
Feet to sea level:	-0.31	Note:	Not Reported
Level reading date:	1952-04-29	Feet below surface:	Not Reported
Feet to sea level:	-0.50	Note:	Not Reported
Level reading date:	1952-03-20	Feet below surface:	Not Reported
Feet to sea level:	-0.93	Note:	Not Reported
Level reading date:	1952-02-20	Feet below surface:	Not Reported
Feet to sea level:	-1.07	Note:	Not Reported
Level reading date:	1952-01-29	Feet below surface:	Not Reported
Feet to sea level:	-1.06	Note:	Not Reported
Level reading date:	1951-12-20	Feet below surface:	Not Reported
Feet to sea level:	-1.67	Note:	Not Reported
Level reading date:	1951-11-29	Feet below surface:	Not Reported
Feet to sea level:	-1.74	Note:	Not Reported
Level reading date:	1951-11-01	Feet below surface:	Not Reported
Feet to sea level:	-1.69	Note:	Not Reported
Level reading date:	1951-09-26	Feet below surface:	Not Reported
Feet to sea level:	-2.03	Note:	Not Reported
Level reading date:	1951-09-11	Feet below surface:	Not Reported
Feet to sea level:	-1.86	Note:	Not Reported
Level reading date:	1951-08-28	Feet below surface:	Not Reported
Feet to sea level:	-2.04	Note:	Not Reported

Level reading date:	1951-07-25	Feet below surface:	Not Reported
Feet to sea level:	-2.06	Note:	Not Reported
Level reading date:	1951-06-26	Feet below surface:	Not Reported
Feet to sea level:	-1.89	Note:	Not Reported
Level reading date:	1951-05-29	Feet below surface:	Not Reported
Feet to sea level:	-2.24	Note:	Not Reported
Level reading date:	1951-04-26	Feet below surface:	Not Reported
Feet to sea level:	-1.72	Note:	Not Reported
Level reading date:	1951-03-27	Feet below surface:	Not Reported
Feet to sea level:	-2.59	Note:	Not Reported
Level reading date:	1951-02-23	Feet below surface:	Not Reported
Feet to sea level:	-2.55	Note:	Not Reported
Level reading date:	1951-01-30	Feet below surface:	Not Reported
Feet to sea level:	-2.51	Note:	Not Reported
Level reading date:	1950-12-18	Feet below surface:	Not Reported
Feet to sea level:	-2.21	Note:	Not Reported
Level reading date:	1950-11-27	Feet below surface:	Not Reported
Feet to sea level:	-2.75	Note:	Not Reported
Level reading date:	1950-10-30	Feet below surface:	Not Reported
Feet to sea level:	-2.92	Note:	Not Reported
Level reading date:	1950-09-27	Feet below surface:	Not Reported
Feet to sea level:	-2.37	Note:	Not Reported
Level reading date:	1950-08-28	Feet below surface:	Not Reported
Feet to sea level:	-2.96	Note:	Not Reported
Level reading date:	1950-07-26	Feet below surface:	Not Reported
Feet to sea level:	-2.91	Note:	Not Reported
Level reading date:	1950-06-28	Feet below surface:	Not Reported
Feet to sea level:	-2.76	Note:	Not Reported
Level reading date:	1950-06-05	Feet below surface:	Not Reported
Feet to sea level:	-2.55	Note:	Not Reported
Level reading date:	1950-04-27	Feet below surface:	Not Reported
Feet to sea level:	-2.66	Note:	Not Reported
Level reading date:	1950-03-29	Feet below surface:	Not Reported
Feet to sea level:	-2.33	Note:	Not Reported
Level reading date:	1950-03-01	Feet below surface:	Not Reported
Feet to sea level:	-2.58	Note:	Not Reported
Level reading date:	1950-01-25	Feet below surface:	Not Reported
Feet to sea level:	-2.03	Note:	Not Reported
Level reading date:	1949-12-27	Feet below surface:	Not Reported
Feet to sea level:	-2.16	Note:	Not Reported
Level reading date:	1949-11-28	Feet below surface:	Not Reported
Feet to sea level:	-2.85	Note:	Not Reported

Level reading date:	1949-10-31	Feet below surface:	Not Reported
Feet to sea level:	-2.57	Note:	Not Reported
Level reading date:	1949-09-28	Feet below surface:	Not Reported
Feet to sea level:	-2.58	Note:	Not Reported
Level reading date:	1949-08-31	Feet below surface:	Not Reported
Feet to sea level:	-3.04	Note:	Not Reported
Level reading date:	1949-07-28	Feet below surface:	Not Reported
Feet to sea level:	-3.19	Note:	Not Reported
Level reading date:	1949-06-30	Feet below surface:	Not Reported
Feet to sea level:	-3.08	Note:	Not Reported
Level reading date:	1949-05-31	Feet below surface:	Not Reported
Feet to sea level:	-3.17	Note:	Not Reported
Level reading date:	1949-04-27	Feet below surface:	Not Reported
Feet to sea level:	-3.54	Note:	Not Reported
Level reading date:	1949-04-04	Feet below surface:	Not Reported
Feet to sea level:	-4.11	Note:	Not Reported
Level reading date:	1949-02-23	Feet below surface:	Not Reported
Feet to sea level:	-4.17	Note:	Not Reported
Level reading date:	1949-01-26	Feet below surface:	Not Reported
Feet to sea level:	-4.26	Note:	Not Reported
Level reading date:	1948-12-28	Feet below surface:	Not Reported
Feet to sea level:	-4.82	Note:	Not Reported
Level reading date:	1948-12-09	Feet below surface:	Not Reported
Feet to sea level:	-4.41	Note:	Not Reported
Level reading date:	1948-11-03	Feet below surface:	Not Reported
Feet to sea level:	-4.26	Note:	Not Reported
Level reading date:	1948-10-04	Feet below surface:	Not Reported
Feet to sea level:	-4.98	Note:	Not Reported
Level reading date:	1948-08-30	Feet below surface:	Not Reported
Feet to sea level:	-5.70	Note:	Not Reported
Level reading date:	1948-07-23	Feet below surface:	Not Reported
Feet to sea level:	-6.25	Note:	Not Reported
Level reading date:	1948-06-30	Feet below surface:	Not Reported
Feet to sea level:	-6.45	Note:	Not Reported
Level reading date:	1948-06-01	Feet below surface:	Not Reported
Feet to sea level:	-6.60	Note:	Not Reported
Level reading date:	1948-04-27	Feet below surface:	Not Reported
Feet to sea level:	-6.92	Note:	Not Reported
Level reading date:	1948-03-26	Feet below surface:	Not Reported
Feet to sea level:	-7.11	Note:	Not Reported
Level reading date:	1948-03-03	Feet below surface:	Not Reported
Feet to sea level:	-7.51	Note:	Not Reported

Level reading date:	1948-02-02	Feet below surface:	Not Reported
Feet to sea level:	-7.40	Note:	Not Reported
Level reading date:	1948-01-08	Feet below surface:	Not Reported
Feet to sea level:	-8.01	Note:	Not Reported
Level reading date:	1947-12-16	Feet below surface:	Not Reported
Feet to sea level:	-7.65	Note:	Not Reported
Level reading date:	1947-11-26	Feet below surface:	Not Reported
Feet to sea level:	-8.59	Note:	Not Reported
Level reading date:	1947-11-20	Feet below surface:	Not Reported
Feet to sea level:	-7.90	Note:	Not Reported
Level reading date:	1947-10-31	Feet below surface:	Not Reported
Feet to sea level:	-8.60	Note:	Not Reported
Level reading date:	1947-10-14	Feet below surface:	Not Reported
Feet to sea level:	-8.67	Note:	Not Reported
Level reading date:	1947-10-06	Feet below surface:	Not Reported
Feet to sea level:	-8.42	Note:	Not Reported
Level reading date:	1947-09-29	Feet below surface:	Not Reported
Feet to sea level:	-8.12	Note:	Not Reported
Level reading date:	1947-09-15	Feet below surface:	Not Reported
Feet to sea level:	-8.64	Note:	Not Reported
Level reading date:	1947-08-27	Feet below surface:	Not Reported
Feet to sea level:	-8.64	Note:	Not Reported
Level reading date:	1947-08-13	Feet below surface:	Not Reported
Feet to sea level:	-8.81	Note:	Not Reported
Level reading date:	1947-07-30	Feet below surface:	Not Reported
Feet to sea level:	-8.75	Note:	Not Reported
Level reading date:	1947-07-23	Feet below surface:	Not Reported
Feet to sea level:	-8.66	Note:	Not Reported
Level reading date:	1947-07-16	Feet below surface:	Not Reported
Feet to sea level:	-8.77	Note:	Not Reported
Level reading date:	1947-07-07	Feet below surface:	Not Reported
Feet to sea level:	-8.57	Note:	Not Reported
Level reading date:	1947-07-02	Feet below surface:	Not Reported
Feet to sea level:	-8.67	Note:	Not Reported
Level reading date:	1947-06-30	Feet below surface:	Not Reported
Feet to sea level:	-8.52	Note:	Not Reported
Level reading date:	1947-06-24	Feet below surface:	Not Reported
Feet to sea level:	-8.16	Note:	Not Reported
Level reading date:	1947-05-29	Feet below surface:	Not Reported
Feet to sea level:	-8.27	Note:	Not Reported
Level reading date:	1947-05-06	Feet below surface:	Not Reported
Feet to sea level:	-8.49	Note:	Not Reported

Level reading date:	1947-04-04	Feet below surface:	Not Reported
Feet to sea level:	-7.82	Note:	Not Reported
Level reading date:	1947-03-14	Feet below surface:	Not Reported
Feet to sea level:	-8.39	Note:	Not Reported
Level reading date:	1947-01-27	Feet below surface:	Not Reported
Feet to sea level:	-7.96	Note:	Not Reported
Level reading date:	1946-12-30	Feet below surface:	Not Reported
Feet to sea level:	-8.15	Note:	Not Reported
Level reading date:	1946-11-26	Feet below surface:	Not Reported
Feet to sea level:	-8.05	Note:	Not Reported
Level reading date:	1946-10-22	Feet below surface:	Not Reported
Feet to sea level:	-8.11	Note:	Not Reported
Level reading date:	1946-09-27	Feet below surface:	Not Reported
Feet to sea level:	-8.14	Note:	Not Reported
Level reading date:	1946-08-29	Feet below surface:	Not Reported
Feet to sea level:	-7.92	Note:	Not Reported
Level reading date:	1946-07-26	Feet below surface:	Not Reported
Feet to sea level:	-8.07	Note:	Not Reported
Level reading date:	1946-07-01	Feet below surface:	Not Reported
Feet to sea level:	-8.12	Note:	Not Reported
Level reading date:	1946-06-18	Feet below surface:	Not Reported
Feet to sea level:	-8.14	Note:	Not Reported
Level reading date:	1946-05-06	Feet below surface:	Not Reported
Feet to sea level:	-8.08	Note:	Not Reported
Level reading date:	1946-04-12	Feet below surface:	Not Reported
Feet to sea level:	-8.14	Note:	Not Reported
Level reading date:	1946-03-15	Feet below surface:	Not Reported
Feet to sea level:	-8.07	Note:	Not Reported
Level reading date:	1946-02-08	Feet below surface:	Not Reported
Feet to sea level:	-8.15	Note:	Not Reported
Level reading date:	1946-01-10	Feet below surface:	Not Reported
Feet to sea level:	-8.20	Note:	Not Reported
Level reading date:	1945-12-04	Feet below surface:	Not Reported
Feet to sea level:	-8.28	Note:	Not Reported
Level reading date:	1945-11-06	Feet below surface:	Not Reported
Feet to sea level:	-8.31	Note:	Not Reported
Level reading date:	1945-09-28	Feet below surface:	Not Reported
Feet to sea level:	-8.39	Note:	Not Reported
Level reading date:	1945-09-13	Feet below surface:	Not Reported
Feet to sea level:	-8.35	Note:	Not Reported
Level reading date:	1945-08-07	Feet below surface:	Not Reported
Feet to sea level:	-8.30	Note:	Not Reported

Level reading date:	1945-07-03	Feet below surface:	Not Reported
Feet to sea level:	-8.25	Note:	Not Reported
Level reading date:	1945-06-05	Feet below surface:	Not Reported
Feet to sea level:	-8.19	Note:	Not Reported
Level reading date:	1945-04-27	Feet below surface:	Not Reported
Feet to sea level:	-8.24	Note:	Not Reported
Level reading date:	1945-04-03	Feet below surface:	Not Reported
Feet to sea level:	-8.22	Note:	Not Reported
Level reading date:	1945-03-05	Feet below surface:	Not Reported
Feet to sea level:	-8.25	Note:	Not Reported
Level reading date:	1945-01-02	Feet below surface:	Not Reported
Feet to sea level:	-8.27	Note:	Not Reported
Level reading date:	1944-12-05	Feet below surface:	Not Reported
Feet to sea level:	-8.40	Note:	Not Reported
Level reading date:	1944-11-03	Feet below surface:	Not Reported
Feet to sea level:	-8.47	Note:	Not Reported
Level reading date:	1944-10-05	Feet below surface:	Not Reported
Feet to sea level:	-8.50	Note:	Not Reported
Level reading date:	1944-09-02	Feet below surface:	Not Reported
Feet to sea level:	-8.79	Note:	Not Reported
Level reading date:	1944-07-31	Feet below surface:	Not Reported
Feet to sea level:	-8.63	Note:	Not Reported
Level reading date:	1944-07-04	Feet below surface:	Not Reported
Feet to sea level:	-8.58	Note:	Not Reported
Level reading date:	1944-05-27	Feet below surface:	Not Reported
Feet to sea level:	-8.63	Note:	Not Reported
Level reading date:	1944-05-05	Feet below surface:	Not Reported
Feet to sea level:	-8.64	Note:	Not Reported
Level reading date:	1944-03-30	Feet below surface:	Not Reported
Feet to sea level:	-8.70	Note:	Not Reported
Level reading date:	1944-02-26	Feet below surface:	Not Reported
Feet to sea level:	-8.78	Note:	Not Reported
Level reading date:	1944-01-29	Feet below surface:	Not Reported
Feet to sea level:	-8.67	Note:	Not Reported
Level reading date:	1944-01-01	Feet below surface:	Not Reported
Feet to sea level:	-8.78	Note:	Not Reported
Level reading date:	1943-11-27	Feet below surface:	Not Reported
Feet to sea level:	-8.93	Note:	Not Reported
Level reading date:	1943-10-30	Feet below surface:	Not Reported
Feet to sea level:	-9.13	Note:	Not Reported
Level reading date:	1943-09-25	Feet below surface:	Not Reported
Feet to sea level:	-9.26	Note:	Not Reported

Level reading date:	1943-08-28	Feet below surface:	Not Reported
Feet to sea level:	-9.16	Note:	Not Reported
Level reading date:	1943-07-31	Feet below surface:	Not Reported
Feet to sea level:	-9.13	Note:	Not Reported
Level reading date:	1943-06-26	Feet below surface:	Not Reported
Feet to sea level:	-9.13	Note:	Not Reported
Level reading date:	1943-05-29	Feet below surface:	Not Reported
Feet to sea level:	-9.08	Note:	Not Reported
Level reading date:	1943-05-01	Feet below surface:	Not Reported
Feet to sea level:	-9.15	Note:	Not Reported
Level reading date:	1943-03-27	Feet below surface:	Not Reported
Feet to sea level:	-9.31	Note:	Not Reported
Level reading date:	1943-02-27	Feet below surface:	Not Reported
Feet to sea level:	-9.49	Note:	Not Reported
Level reading date:	1943-01-02	Feet below surface:	Not Reported
Feet to sea level:	-9.66	Note:	Not Reported
Level reading date:	1942-12-26	Feet below surface:	Not Reported
Feet to sea level:	-9.70	Note:	Not Reported
Level reading date:	1942-12-19	Feet below surface:	Not Reported
Feet to sea level:	-9.70	Note:	Not Reported
Level reading date:	1942-12-12	Feet below surface:	Not Reported
Feet to sea level:	-9.72	Note:	Not Reported
Level reading date:	1942-12-05	Feet below surface:	Not Reported
Feet to sea level:	-9.78	Note:	Not Reported
Level reading date:	1942-11-28	Feet below surface:	Not Reported
Feet to sea level:	-9.83	Note:	Not Reported
Level reading date:	1942-11-21	Feet below surface:	Not Reported
Feet to sea level:	-9.85	Note:	Not Reported
Level reading date:	1942-11-14	Feet below surface:	Not Reported
Feet to sea level:	-9.90	Note:	Not Reported
Level reading date:	1942-11-07	Feet below surface:	Not Reported
Feet to sea level:	-9.95	Note:	Not Reported
Level reading date:	1942-10-31	Feet below surface:	Not Reported
Feet to sea level:	-10.01	Note:	Not Reported
Level reading date:	1942-10-24	Feet below surface:	Not Reported
Feet to sea level:	-10.06	Note:	Not Reported
Level reading date:	1942-10-17	Feet below surface:	Not Reported
Feet to sea level:	-10.08	Note:	Not Reported
Level reading date:	1942-10-10	Feet below surface:	Not Reported
Feet to sea level:	-10.12	Note:	Not Reported
Level reading date:	1942-10-03	Feet below surface:	Not Reported
Feet to sea level:	-10.21	Note:	Not Reported

Level reading date:	1942-09-26	Feet below surface:	Not Reported
Feet to sea level:	-10.26	Note:	Not Reported
Level reading date:	1942-09-19	Feet below surface:	Not Reported
Feet to sea level:	-10.29	Note:	Not Reported
Level reading date:	1942-09-12	Feet below surface:	Not Reported
Feet to sea level:	-10.32	Note:	Not Reported
Level reading date:	1942-09-05	Feet below surface:	Not Reported
Feet to sea level:	-10.37	Note:	Not Reported
Level reading date:	1942-08-29	Feet below surface:	Not Reported
Feet to sea level:	-10.41	Note:	Not Reported
Level reading date:	1942-08-22	Feet below surface:	Not Reported
Feet to sea level:	-10.45	Note:	Not Reported
Level reading date:	1942-08-15	Feet below surface:	Not Reported
Feet to sea level:	-10.50	Note:	Not Reported
Level reading date:	1942-08-08	Feet below surface:	Not Reported
Feet to sea level:	-10.57	Note:	Not Reported
Level reading date:	1942-08-01	Feet below surface:	Not Reported
Feet to sea level:	-10.58	Note:	Not Reported
Level reading date:	1942-07-25	Feet below surface:	Not Reported
Feet to sea level:	-10.63	Note:	Not Reported
Level reading date:	1942-07-18	Feet below surface:	Not Reported
Feet to sea level:	-10.62	Note:	Not Reported
Level reading date:	1942-07-11	Feet below surface:	Not Reported
Feet to sea level:	-10.61	Note:	Not Reported
Level reading date:	1942-07-04	Feet below surface:	Not Reported
Feet to sea level:	-10.63	Note:	Not Reported
Level reading date:	1942-06-27	Feet below surface:	Not Reported
Feet to sea level:	-10.65	Note:	Not Reported
Level reading date:	1942-06-20	Feet below surface:	Not Reported
Feet to sea level:	-10.63	Note:	Not Reported
Level reading date:	1942-06-13	Feet below surface:	Not Reported
Feet to sea level:	-10.63	Note:	Not Reported
Level reading date:	1942-06-06	Feet below surface:	Not Reported
Feet to sea level:	-10.61	Note:	Not Reported
Level reading date:	1942-05-30	Feet below surface:	Not Reported
Feet to sea level:	-10.59	Note:	Not Reported
Level reading date:	1942-05-23	Feet below surface:	Not Reported
Feet to sea level:	-10.52	Note:	Not Reported
Level reading date:	1942-05-16	Feet below surface:	Not Reported
Feet to sea level:	-10.51	Note:	Not Reported
Level reading date:	1942-05-09	Feet below surface:	Not Reported
Feet to sea level:	-10.48	Note:	Not Reported

Level reading date:	1942-05-02	Feet below surface:	Not Reported
Feet to sea level:	-10.46	Note:	Not Reported
Level reading date:	1942-04-25	Feet below surface:	Not Reported
Feet to sea level:	-10.42	Note:	Not Reported
Level reading date:	1942-04-18	Feet below surface:	Not Reported
Feet to sea level:	-10.42	Note:	Not Reported
Level reading date:	1942-04-11	Feet below surface:	Not Reported
Feet to sea level:	-10.39	Note:	Not Reported
Level reading date:	1942-04-04	Feet below surface:	Not Reported
Feet to sea level:	-10.36	Note:	Not Reported
Level reading date:	1942-03-28	Feet below surface:	Not Reported
Feet to sea level:	-10.40	Note:	Not Reported
Level reading date:	1942-03-21	Feet below surface:	Not Reported
Feet to sea level:	-10.38	Note:	Not Reported
Level reading date:	1942-03-14	Feet below surface:	Not Reported
Feet to sea level:	-10.33	Note:	Not Reported
Level reading date:	1942-03-07	Feet below surface:	Not Reported
Feet to sea level:	-10.31	Note:	Not Reported
Level reading date:	1942-02-28	Feet below surface:	Not Reported
Feet to sea level:	-10.27	Note:	Not Reported
Level reading date:	1942-02-21	Feet below surface:	Not Reported
Feet to sea level:	-10.23	Note:	Not Reported
Level reading date:	1942-02-14	Feet below surface:	Not Reported
Feet to sea level:	-10.19	Note:	Not Reported
Level reading date:	1942-02-07	Feet below surface:	Not Reported
Feet to sea level:	-10.15	Note:	Not Reported
Level reading date:	1942-01-31	Feet below surface:	Not Reported
Feet to sea level:	-10.13	Note:	Not Reported
Level reading date:	1942-01-24	Feet below surface:	Not Reported
Feet to sea level:	-10.13	Note:	Not Reported
Level reading date:	1942-01-17	Feet below surface:	Not Reported
Feet to sea level:	-10.10	Note:	Not Reported
Level reading date:	1942-01-10	Feet below surface:	Not Reported
Feet to sea level:	-10.06	Note:	Not Reported
Level reading date:	1942-01-03	Feet below surface:	Not Reported
Feet to sea level:	-10.03	Note:	Not Reported
Level reading date:	1941-12-27	Feet below surface:	Not Reported
Feet to sea level:	-9.99	Note:	Not Reported
Level reading date:	1941-12-20	Feet below surface:	Not Reported
Feet to sea level:	-9.96	Note:	Not Reported
Level reading date:	1941-12-13	Feet below surface:	Not Reported
Feet to sea level:	-9.90	Note:	Not Reported

Level reading date:	1941-12-06	Feet below surface:	Not Reported
Feet to sea level:	-9.91	Note:	Not Reported
Level reading date:	1941-11-29	Feet below surface:	Not Reported
Feet to sea level:	-9.88	Note:	Not Reported
Level reading date:	1941-11-22	Feet below surface:	Not Reported
Feet to sea level:	-9.87	Note:	Not Reported
Level reading date:	1941-11-15	Feet below surface:	Not Reported
Feet to sea level:	-9.86	Note:	Not Reported
Level reading date:	1941-11-08	Feet below surface:	Not Reported
Feet to sea level:	-9.80	Note:	Not Reported
Level reading date:	1941-11-01	Feet below surface:	Not Reported
Feet to sea level:	-9.80	Note:	Not Reported
Level reading date:	1941-10-25	Feet below surface:	Not Reported
Feet to sea level:	-9.74	Note:	Not Reported
Level reading date:	1941-10-18	Feet below surface:	Not Reported
Feet to sea level:	-9.68	Note:	Not Reported
Level reading date:	1941-10-11	Feet below surface:	Not Reported
Feet to sea level:	-9.65	Note:	Not Reported
Level reading date:	1941-10-04	Feet below surface:	Not Reported
Feet to sea level:	-9.63	Note:	Not Reported
Level reading date:	1941-09-27	Feet below surface:	Not Reported
Feet to sea level:	-9.65	Note:	Not Reported
Level reading date:	1941-09-20	Feet below surface:	Not Reported
Feet to sea level:	-9.65	Note:	Not Reported
Level reading date:	1941-09-13	Feet below surface:	Not Reported
Feet to sea level:	-9.63	Note:	Not Reported
Level reading date:	1941-09-06	Feet below surface:	Not Reported
Feet to sea level:	-9.60	Note:	Not Reported
Level reading date:	1941-08-30	Feet below surface:	Not Reported
Feet to sea level:	-9.60	Note:	Not Reported
Level reading date:	1941-08-23	Feet below surface:	Not Reported
Feet to sea level:	-9.56	Note:	Not Reported
Level reading date:	1941-08-16	Feet below surface:	Not Reported
Feet to sea level:	-9.50	Note:	Not Reported
Level reading date:	1941-08-09	Feet below surface:	Not Reported
Feet to sea level:	-9.45	Note:	Not Reported
Level reading date:	1941-08-02	Feet below surface:	Not Reported
Feet to sea level:	-9.42	Note:	Not Reported
Level reading date:	1941-07-26	Feet below surface:	Not Reported
Feet to sea level:	-9.38	Note:	Not Reported
Level reading date:	1941-07-19	Feet below surface:	Not Reported
Feet to sea level:	-9.35	Note:	Not Reported

Level reading date:	1941-07-12	Feet below surface:	Not Reported
Feet to sea level:	-9.33	Note:	Not Reported
Level reading date:	1941-07-05	Feet below surface:	Not Reported
Feet to sea level:	-9.27	Note:	Not Reported
Level reading date:	1941-06-28	Feet below surface:	Not Reported
Feet to sea level:	-9.24	Note:	Not Reported
Level reading date:	1941-06-21	Feet below surface:	Not Reported
Feet to sea level:	-9.18	Note:	Not Reported
Level reading date:	1941-06-14	Feet below surface:	Not Reported
Feet to sea level:	-9.14	Note:	Not Reported
Level reading date:	1941-06-07	Feet below surface:	Not Reported
Feet to sea level:	-9.13	Note:	Not Reported
Level reading date:	1941-05-31	Feet below surface:	Not Reported
Feet to sea level:	-9.06	Note:	Not Reported
Level reading date:	1941-05-24	Feet below surface:	Not Reported
Feet to sea level:	-9.06	Note:	Not Reported
Level reading date:	1941-05-17	Feet below surface:	Not Reported
Feet to sea level:	-9.01	Note:	Not Reported
Level reading date:	1941-05-10	Feet below surface:	Not Reported
Feet to sea level:	-8.95	Note:	Not Reported
Level reading date:	1941-05-03	Feet below surface:	Not Reported
Feet to sea level:	-8.89	Note:	Not Reported
Level reading date:	1941-04-26	Feet below surface:	Not Reported
Feet to sea level:	-8.84	Note:	Not Reported
Level reading date:	1941-04-19	Feet below surface:	Not Reported
Feet to sea level:	-8.84	Note:	Not Reported
Level reading date:	1941-04-12	Feet below surface:	Not Reported
Feet to sea level:	-8.89	Note:	Not Reported
Level reading date:	1941-04-05	Feet below surface:	Not Reported
Feet to sea level:	-8.87	Note:	Not Reported
Level reading date:	1941-03-29	Feet below surface:	Not Reported
Feet to sea level:	-8.91	Note:	Not Reported
Level reading date:	1941-03-22	Feet below surface:	Not Reported
Feet to sea level:	-8.98	Note:	Not Reported
Level reading date:	1941-03-15	Feet below surface:	Not Reported
Feet to sea level:	-9.03	Note:	Not Reported
Level reading date:	1941-03-08	Feet below surface:	Not Reported
Feet to sea level:	-9.07	Note:	Not Reported
Level reading date:	1941-03-01	Feet below surface:	Not Reported
Feet to sea level:	-9.12	Note:	Not Reported
Level reading date:	1941-02-22	Feet below surface:	Not Reported
Feet to sea level:	-9.15	Note:	Not Reported

Level reading date:	1941-02-15	Feet below surface:	Not Reported
Feet to sea level:	-9.17	Note:	Not Reported
Level reading date:	1941-02-08	Feet below surface:	Not Reported
Feet to sea level:	-9.19	Note:	Not Reported
Level reading date:	1941-02-01	Feet below surface:	Not Reported
Feet to sea level:	-9.22	Note:	Not Reported
Level reading date:	1941-01-25	Feet below surface:	Not Reported
Feet to sea level:	-9.27	Note:	Not Reported

3
SE **FED USGS** **USGS40000828169**
1/4 - 1/2 Mile
Lower

Organization ID:	USGS-NY	Organization Name:	USGS New York Water Science Center
Monitor Location:	K 2622. 1	Type:	Well
Description:	Not Reported	HUC:	02030202
Drainage Area:	Not Reported	Drainage Area Units:	Not Reported
Contrib Drainage Area:	Not Reported	Contrib Drainage Area Unts:	Not Reported
Aquifer:	Northern Atlantic Coastal Plain aquifer system		
Formation Type:	Glacial Aquifer, Upper	Aquifer Type:	Not Reported
Construction Date:	Not Reported	Well Depth:	105
Well Depth Units:	ft	Well Hole Depth:	Not Reported
Well Hole Depth Units:	Not Reported		

4
SE **FED USGS** **USGS40000828135**
1/4 - 1/2 Mile
Lower

Organization ID:	USGS-NY	Organization Name:	USGS New York Water Science Center
Monitor Location:	K 136. 1	Type:	Well
Description:	5201	HUC:	02030202
Drainage Area:	Not Reported	Drainage Area Units:	Not Reported
Contrib Drainage Area:	Not Reported	Contrib Drainage Area Unts:	Not Reported
Aquifer:	Northern Atlantic Coastal Plain aquifer system		
Formation Type:	Glacial Aquifer, Upper	Aquifer Type:	Not Reported
Construction Date:	Not Reported	Well Depth:	Not Reported
Well Depth Units:	Not Reported	Well Hole Depth:	Not Reported
Well Hole Depth Units:	Not Reported		

A5
SW **FED USGS** **USGS40000828104**
1/2 - 1 Mile
Lower

Organization ID:	USGS-NY	Organization Name:	USGS New York Water Science Center
Monitor Location:	K 3257. 2	Type:	Well
Description:	CHESTER AVE AND EAST NEW YORK AVE		
HUC:	02030202	Drainage Area:	Not Reported
Drainage Area Units:	Not Reported	Contrib Drainage Area:	Not Reported
Contrib Drainage Area Unts:	Not Reported		
Aquifer:	Northern Atlantic Coastal Plain aquifer system		
Formation Type:	Glacial Aquifer, Upper	Aquifer Type:	Unconfined single aquifer

Construction Date:	19980624	Well Depth:	55
Well Depth Units:	ft	Well Hole Depth:	55
Well Hole Depth Units:	ft		

Ground water levels,Number of Measurements:	73	Level reading date:	2005-02-15
Feet below surface:	Not Reported	Feet to sea level:	10.53
Note:	Not Reported		

Level reading date:	2005-01-21	Feet below surface:	Not Reported
Feet to sea level:	10.40	Note:	Not Reported
Level reading date:	2004-12-15	Feet below surface:	Not Reported
Feet to sea level:	10.44	Note:	Not Reported
Level reading date:	2004-11-23	Feet below surface:	Not Reported
Feet to sea level:	10.48	Note:	Not Reported
Level reading date:	2004-10-21	Feet below surface:	Not Reported
Feet to sea level:	10.43	Note:	Not Reported
Level reading date:	2004-09-21	Feet below surface:	Not Reported
Feet to sea level:	10.31	Note:	Not Reported
Level reading date:	2004-08-25	Feet below surface:	Not Reported
Feet to sea level:	10.23	Note:	Not Reported
Level reading date:	2004-07-19	Feet below surface:	Not Reported
Feet to sea level:	10.09	Note:	Not Reported
Level reading date:	2004-06-16	Feet below surface:	Not Reported
Feet to sea level:	10.01	Note:	Not Reported
Level reading date:	2004-05-25	Feet below surface:	Not Reported
Feet to sea level:	10.01	Note:	Not Reported
Level reading date:	2004-04-29	Feet below surface:	Not Reported
Feet to sea level:	9.88	Note:	Not Reported
Level reading date:	2004-03-21	Feet below surface:	Not Reported
Feet to sea level:	9.86	Note:	Not Reported
Level reading date:	2004-02-25	Feet below surface:	Not Reported
Feet to sea level:	10.03	Note:	Not Reported
Level reading date:	2003-12-18	Feet below surface:	Not Reported
Feet to sea level:	10.00	Note:	Not Reported
Level reading date:	2003-11-25	Feet below surface:	Not Reported
Feet to sea level:	9.89	Note:	Not Reported
Level reading date:	2003-10-29	Feet below surface:	Not Reported
Feet to sea level:	9.99	Note:	Not Reported
Level reading date:	2003-09-24	Feet below surface:	Not Reported
Feet to sea level:	10.07	Note:	Not Reported
Level reading date:	2003-08-25	Feet below surface:	Not Reported
Feet to sea level:	10.24	Note:	Not Reported
Level reading date:	2003-07-21	Feet below surface:	Not Reported
Feet to sea level:	10.83	Note:	Not Reported

Level reading date:	2003-06-25	Feet below surface:	Not Reported
Feet to sea level:	9.92	Note:	Not Reported
Level reading date:	2003-05-19	Feet below surface:	Not Reported
Feet to sea level:	9.63	Note:	Not Reported
Level reading date:	2003-04-28	Feet below surface:	Not Reported
Feet to sea level:	9.64	Note:	Not Reported
Level reading date:	2003-02-27	Feet below surface:	Not Reported
Feet to sea level:	9.37	Note:	Not Reported
Level reading date:	2002-12-27	Feet below surface:	Not Reported
Feet to sea level:	9.02	Note:	Not Reported
Level reading date:	2002-11-26	Feet below surface:	Not Reported
Feet to sea level:	9.01	Note:	Not Reported
Level reading date:	2002-10-21	Feet below surface:	Not Reported
Feet to sea level:	8.91	Note:	Not Reported
Level reading date:	2002-09-25	Feet below surface:	Not Reported
Feet to sea level:	8.78	Note:	Not Reported
Level reading date:	2002-08-27	Feet below surface:	Not Reported
Feet to sea level:	8.68	Note:	Not Reported
Level reading date:	2002-07-24	Feet below surface:	Not Reported
Feet to sea level:	8.82	Note:	Not Reported
Level reading date:	2002-07-22	Feet below surface:	Not Reported
Feet to sea level:	8.77	Note:	Not Reported
Level reading date:	2002-06-18	Feet below surface:	Not Reported
Feet to sea level:	8.74	Note:	Not Reported
Level reading date:	2002-05-29	Feet below surface:	Not Reported
Feet to sea level:	8.74	Note:	Not Reported
Level reading date:	2002-04-24	Feet below surface:	Not Reported
Feet to sea level:	8.67	Note:	Not Reported
Level reading date:	2002-03-21	Feet below surface:	Not Reported
Feet to sea level:	8.78	Note:	Not Reported
Level reading date:	2002-02-27	Feet below surface:	Not Reported
Feet to sea level:	8.91	Note:	Not Reported
Level reading date:	2002-01-28	Feet below surface:	Not Reported
Feet to sea level:	9.02	Note:	Not Reported
Level reading date:	2001-12-28	Feet below surface:	Not Reported
Feet to sea level:	9.15	Note:	Not Reported
Level reading date:	2001-09-25	Feet below surface:	Not Reported
Feet to sea level:	9.57	Note:	Not Reported
Level reading date:	2001-08-29	Feet below surface:	Not Reported
Feet to sea level:	9.63	Note:	Not Reported
Level reading date:	2001-07-24	Feet below surface:	Not Reported
Feet to sea level:	9.46	Note:	Not Reported

Level reading date:	2001-06-28	Feet below surface:	Not Reported
Feet to sea level:	9.76	Note:	Not Reported
Level reading date:	2001-05-24	Feet below surface:	Not Reported
Feet to sea level:	9.82	Note:	Not Reported
Level reading date:	2001-04-25	Feet below surface:	Not Reported
Feet to sea level:	9.83	Note:	Not Reported
Level reading date:	2001-03-20	Feet below surface:	Not Reported
Feet to sea level:	9.34	Note:	Not Reported
Level reading date:	2001-02-22	Feet below surface:	Not Reported
Feet to sea level:	9.39	Note:	Not Reported
Level reading date:	2001-01-17	Feet below surface:	Not Reported
Feet to sea level:	9.28	Note:	Not Reported
Level reading date:	2000-12-19	Feet below surface:	Not Reported
Feet to sea level:	9.49	Note:	Not Reported
Level reading date:	2000-11-28	Feet below surface:	Not Reported
Feet to sea level:	9.54	Note:	Not Reported
Level reading date:	2000-10-24	Feet below surface:	Not Reported
Feet to sea level:	9.73	Note:	Not Reported
Level reading date:	2000-09-27	Feet below surface:	Not Reported
Feet to sea level:	9.98	Note:	Not Reported
Level reading date:	2000-08-24	Feet below surface:	Not Reported
Feet to sea level:	10.09	Note:	Not Reported
Level reading date:	2000-07-27	Feet below surface:	Not Reported
Feet to sea level:	9.94	Note:	Not Reported
Level reading date:	2000-06-28	Feet below surface:	Not Reported
Feet to sea level:	9.92	Note:	Not Reported
Level reading date:	2000-05-23	Feet below surface:	Not Reported
Feet to sea level:	9.78	Note:	Not Reported
Level reading date:	2000-04-27	Feet below surface:	Not Reported
Feet to sea level:	9.70	Note:	Not Reported
Level reading date:	2000-03-29	Feet below surface:	Not Reported
Feet to sea level:	9.69	Note:	Not Reported
Level reading date:	2000-02-29	Feet below surface:	Not Reported
Feet to sea level:	9.63	Note:	Not Reported
Level reading date:	1999-12-13	Feet below surface:	Not Reported
Feet to sea level:	9.62	Note:	Not Reported
Level reading date:	1999-11-23	Feet below surface:	Not Reported
Feet to sea level:	9.68	Note:	Not Reported
Level reading date:	1999-10-19	Feet below surface:	Not Reported
Feet to sea level:	9.79	Note:	Not Reported
Level reading date:	1999-09-23	Feet below surface:	Not Reported
Feet to sea level:	9.94	Note:	Not Reported

Level reading date:	1999-08-17	Feet below surface:	Not Reported
Feet to sea level:	10.00	Note:	Not Reported
Level reading date:	1999-06-23	Feet below surface:	Not Reported
Feet to sea level:	10.07	Note:	Not Reported
Level reading date:	1999-05-18	Feet below surface:	Not Reported
Feet to sea level:	10.12	Note:	Not Reported
Level reading date:	1999-04-28	Feet below surface:	Not Reported
Feet to sea level:	10.13	Note:	Not Reported
Level reading date:	1999-03-23	Feet below surface:	Not Reported
Feet to sea level:	10.14	Note:	Not Reported
Level reading date:	1999-03-02	Feet below surface:	Not Reported
Feet to sea level:	10.22	Note:	Not Reported
Level reading date:	1999-01-27	Feet below surface:	Not Reported
Feet to sea level:	10.23	Note:	Not Reported
Level reading date:	1998-11-24	Feet below surface:	Not Reported
Feet to sea level:	10.47	Note:	Not Reported
Level reading date:	1998-10-29	Feet below surface:	Not Reported
Feet to sea level:	10.57	Note:	Not Reported
Level reading date:	1998-09-29	Feet below surface:	Not Reported
Feet to sea level:	10.72	Note:	Not Reported
Level reading date:	1998-09-01	Feet below surface:	Not Reported
Feet to sea level:	10.93	Note:	Not Reported
Level reading date:	1998-07-28	Feet below surface:	Not Reported
Feet to sea level:	11.22	Note:	Not Reported

A6
SW
1/2 - 1 Mile
Lower

FED USGS **USGS40000828103**

Organization ID:	USGS-NY	Organization Name:	USGS New York Water Science Center
Monitor Location:	K 3257. 1	Type:	Well
Description:	Not Reported	HUC:	02030202
Drainage Area:	Not Reported	Drainage Area Units:	Not Reported
Contrib Drainage Area:	Not Reported	Contrib Drainage Area Unts:	Not Reported
Aquifer:	Northern Atlantic Coastal Plain aquifer system		
Formation Type:	Glacial Aquifer, Upper	Aquifer Type:	Not Reported
Construction Date:	Not Reported	Well Depth:	50
Well Depth Units:	ft	Well Hole Depth:	Not Reported
Well Hole Depth Units:	Not Reported		

Ground water levels,Number of Measurements:	51	Level reading date:	1999-06-23
Feet below surface:	Not Reported	Feet to sea level:	11.12
Note:	Not Reported		
Level reading date:	1997-03-17	Feet below surface:	Not Reported
Feet to sea level:	9.75	Note:	Not Reported
Level reading date:	1996-07-05	Feet below surface:	Not Reported

Feet to sea level:	10.29	Note:	Not Reported
Level reading date:	1996-03-14	Feet below surface:	Not Reported
Feet to sea level:	10.11	Note:	Not Reported
Level reading date:	1995-09-29	Feet below surface:	Not Reported
Feet to sea level:	9.54	Note:	Not Reported
Level reading date:	1995-06-21	Feet below surface:	Not Reported
Feet to sea level:	9.72	Note:	Not Reported
Level reading date:	1995-03-14	Feet below surface:	Not Reported
Feet to sea level:	9.98	Note:	Not Reported
Level reading date:	1995-01-03	Feet below surface:	Not Reported
Feet to sea level:	10.11	Note:	Not Reported
Level reading date:	1994-06-29	Feet below surface:	Not Reported
Feet to sea level:	10.58	Note:	Not Reported
Level reading date:	1994-03-24	Feet below surface:	Not Reported
Feet to sea level:	10.42	Note:	Not Reported
Level reading date:	1993-11-22	Feet below surface:	Not Reported
Feet to sea level:	9.94	Note:	Not Reported
Level reading date:	1993-08-24	Feet below surface:	Not Reported
Feet to sea level:	10.26	Note:	Not Reported
Level reading date:	1993-07-22	Feet below surface:	Not Reported
Feet to sea level:	10.39	Note:	Not Reported
Level reading date:	1993-06-22	Feet below surface:	Not Reported
Feet to sea level:	10.57	Note:	Not Reported
Level reading date:	1993-05-24	Feet below surface:	Not Reported
Feet to sea level:	10.65	Note:	Not Reported
Level reading date:	1993-04-28	Feet below surface:	Not Reported
Feet to sea level:	10.65	Note:	Not Reported
Level reading date:	1993-03-22	Feet below surface:	Not Reported
Feet to sea level:	10.28	Note:	Not Reported
Level reading date:	1993-01-19	Feet below surface:	Not Reported
Feet to sea level:	10.23	Note:	Not Reported
Level reading date:	1992-12-28	Feet below surface:	Not Reported
Feet to sea level:	10.25	Note:	Not Reported
Level reading date:	1992-11-19	Feet below surface:	Not Reported
Feet to sea level:	10.12	Note:	Not Reported
Level reading date:	1992-11-10	Feet below surface:	Not Reported
Feet to sea level:	10.19	Note:	Not Reported
Level reading date:	1992-10-27	Feet below surface:	Not Reported
Feet to sea level:	10.29	Note:	Not Reported
Level reading date:	1992-09-18	Feet below surface:	Not Reported
Feet to sea level:	10.55	Note:	Not Reported

Level reading date:	1992-08-24	Feet below surface:	Not Reported
Feet to sea level:	10.43	Note:	Not Reported
Level reading date:	1992-07-16	Feet below surface:	Not Reported
Feet to sea level:	10.28	Note:	Not Reported
Level reading date:	1992-06-23	Feet below surface:	Not Reported
Feet to sea level:	10.24	Note:	Not Reported
Level reading date:	1992-06-12	Feet below surface:	Not Reported
Feet to sea level:	10.21	Note:	Not Reported
Level reading date:	1992-04-06	Feet below surface:	Not Reported
Feet to sea level:	10.39	Note:	Not Reported
Level reading date:	1985-12-04	Feet below surface:	Not Reported
Feet to sea level:	10.18	Note:	Not Reported
Level reading date:	1985-10-02	Feet below surface:	Not Reported
Feet to sea level:	10.22	Note:	Not Reported
Level reading date:	1985-05-18	Feet below surface:	Not Reported
Feet to sea level:	10.38	Note:	Not Reported
Level reading date:	1984-12-18	Feet below surface:	Not Reported
Feet to sea level:	11.39	Note:	Not Reported
Level reading date:	1984-10-03	Feet below surface:	Not Reported
Feet to sea level:	12.16	Note:	Not Reported
Level reading date:	1984-06-28	Feet below surface:	Not Reported
Feet to sea level:	12.51	Note:	Not Reported
Level reading date:	1984-03-19	Feet below surface:	Not Reported
Feet to sea level:	11.45	Note:	Not Reported
Level reading date:	1984-01-05	Feet below surface:	Not Reported
Feet to sea level:	11.19	Note:	Not Reported
Level reading date:	1983-09-28	Feet below surface:	Not Reported
Feet to sea level:	11.85	Note:	Not Reported
Level reading date:	1983-06-29	Feet below surface:	Not Reported
Feet to sea level:	11.07	Note:	Not Reported
Level reading date:	1983-03-25	Feet below surface:	Not Reported
Feet to sea level:	12.07	Note:	Not Reported
Level reading date:	1982-12-21	Feet below surface:	Not Reported
Feet to sea level:	11.37	Note:	Not Reported
Level reading date:	1982-10-06	Feet below surface:	Not Reported
Feet to sea level:	11.21	Note:	Not Reported
Level reading date:	1982-06-30	Feet below surface:	Not Reported
Feet to sea level:	11.35	Note:	Not Reported
Level reading date:	1982-03-24	Feet below surface:	Not Reported
Feet to sea level:	11.16	Note:	Not Reported
Level reading date:	1981-12-29	Feet below surface:	Not Reported
Feet to sea level:	12.46	Note:	Not Reported

Level reading date:	1981-09-23	Feet below surface:	Not Reported
Feet to sea level:	12.27	Note:	Not Reported
Level reading date:	1981-06-25	Feet below surface:	Not Reported
Feet to sea level:	11.94	Note:	Not Reported
Level reading date:	1981-03-19	Feet below surface:	Not Reported
Feet to sea level:	12.56	Note:	Not Reported
Level reading date:	1980-12-30	Feet below surface:	Not Reported
Feet to sea level:	13.01	Note:	Not Reported
Level reading date:	1980-09-23	Feet below surface:	Not Reported
Feet to sea level:	13.65	Note:	Not Reported
Level reading date:	1980-06-20	Feet below surface:	Not Reported
Feet to sea level:	13.96	Note:	Not Reported
Level reading date:	1980-06-10	Feet below surface:	Not Reported
Feet to sea level:	13.90	Note:	Not Reported

7
SW
1/2 - 1 Mile
Lower

FED USGS **USGS40000828031**

Organization ID:	USGS-NY	Organization Name:	USGS New York Water Science Center
Monitor Location:	K 910. 1	Type:	Well
Description:	4401	HUC:	02030202
Drainage Area:	Not Reported	Drainage Area Units:	Not Reported
Contrib Drainage Area:	Not Reported	Contrib Drainage Area Unts:	Not Reported
Aquifer:	Not Reported	Formation Type:	Not Reported
Aquifer Type:	Not Reported	Construction Date:	Not Reported
Well Depth:	Not Reported	Well Depth Units:	Not Reported
Well Hole Depth:	182	Well Hole Depth Units:	ft

8
East
1/2 - 1 Mile
Lower

FED USGS **USGS40000828360**

Organization ID:	USGS-NY	Organization Name:	USGS New York Water Science Center
Monitor Location:	K 1198. 1	Type:	Well
Description:	Not Reported	HUC:	02030202
Drainage Area:	Not Reported	Drainage Area Units:	Not Reported
Contrib Drainage Area:	Not Reported	Contrib Drainage Area Unts:	Not Reported
Aquifer:	Northern Atlantic Coastal Plain aquifer system		
Formation Type:	Glacial Aquifer, Upper	Aquifer Type:	Not Reported
Construction Date:	Not Reported	Well Depth:	53
Well Depth Units:	ft	Well Hole Depth:	Not Reported
Well Hole Depth Units:	Not Reported		

Ground water levels,Number of Measurements:	282	Level reading date:	1968-11-06
Feet below surface:	Not Reported	Feet to sea level:	3.51
Note:	Not Reported		
Level reading date:	1968-04-30	Feet below surface:	Not Reported
Feet to sea level:	3.43	Note:	Not Reported

Level reading date:	1967-11-09	Feet below surface:	Not Reported
Feet to sea level:	2.96	Note:	Not Reported
Level reading date:	1967-03-29	Feet below surface:	Not Reported
Feet to sea level:	2.25	Note:	Not Reported
Level reading date:	1966-10-24	Feet below surface:	Not Reported
Feet to sea level:	1.92	Note:	Not Reported
Level reading date:	1966-05-03	Feet below surface:	Not Reported
Feet to sea level:	2.23	Note:	Not Reported
Level reading date:	1965-10-28	Feet below surface:	Not Reported
Feet to sea level:	2.60	Note:	Not Reported
Level reading date:	1965-09-06	Feet below surface:	Not Reported
Feet to sea level:	2.74	Note:	Not Reported
Level reading date:	1965-05-03	Feet below surface:	Not Reported
Feet to sea level:	3.08	Note:	Not Reported
Level reading date:	1964-10-30	Feet below surface:	Not Reported
Feet to sea level:	2.97	Note:	Not Reported
Level reading date:	1964-04-27	Feet below surface:	Not Reported
Feet to sea level:	3.25	Note:	Not Reported
Level reading date:	1963-04-29	Feet below surface:	Not Reported
Feet to sea level:	3.78	Note:	Not Reported
Level reading date:	1962-04-27	Feet below surface:	Not Reported
Feet to sea level:	4.11	Note:	Not Reported
Level reading date:	1961-12-27	Feet below surface:	Not Reported
Feet to sea level:	4.25	Note:	Not Reported
Level reading date:	1961-01-05	Feet below surface:	Not Reported
Feet to sea level:	3.29	Note:	Not Reported
Level reading date:	1960-07-18	Feet below surface:	Not Reported
Feet to sea level:	2.65	Note:	Not Reported
Level reading date:	1957-12-23	Feet below surface:	Not Reported
Feet to sea level:	1.64	Note:	Not Reported
Level reading date:	1956-12-27	Feet below surface:	Not Reported
Feet to sea level:	2.86	Note:	Not Reported
Level reading date:	1956-01-20	Feet below surface:	Not Reported
Feet to sea level:	2.70	Note:	Not Reported
Level reading date:	1954-12-27	Feet below surface:	Not Reported
Feet to sea level:	1.75	Note:	Not Reported
Level reading date:	1954-06-30	Feet below surface:	Not Reported
Feet to sea level:	1.43	Note:	Not Reported
Level reading date:	1954-05-26	Feet below surface:	Not Reported
Feet to sea level:	1.42	Note:	Not Reported
Level reading date:	1954-04-29	Feet below surface:	Not Reported
Feet to sea level:	1.50	Note:	Not Reported

Level reading date:	1954-03-27	Feet below surface:	Not Reported
Feet to sea level:	1.79	Note:	Not Reported
Level reading date:	1954-02-25	Feet below surface:	Not Reported
Feet to sea level:	2.05	Note:	Not Reported
Level reading date:	1954-01-30	Feet below surface:	Not Reported
Feet to sea level:	2.13	Note:	Not Reported
Level reading date:	1953-12-21	Feet below surface:	Not Reported
Feet to sea level:	2.16	Note:	Not Reported
Level reading date:	1953-12-01	Feet below surface:	Not Reported
Feet to sea level:	2.06	Note:	Not Reported
Level reading date:	1953-10-10	Feet below surface:	Not Reported
Feet to sea level:	2.20	Note:	Not Reported
Level reading date:	1953-09-30	Feet below surface:	Not Reported
Feet to sea level:	2.22	Note:	Not Reported
Level reading date:	1953-08-27	Feet below surface:	Not Reported
Feet to sea level:	2.26	Note:	Not Reported
Level reading date:	1953-07-31	Feet below surface:	Not Reported
Feet to sea level:	2.10	Note:	Not Reported
Level reading date:	1953-06-24	Feet below surface:	Not Reported
Feet to sea level:	1.78	Note:	Not Reported
Level reading date:	1953-05-25	Feet below surface:	Not Reported
Feet to sea level:	1.96	Note:	Not Reported
Level reading date:	1953-04-27	Feet below surface:	Not Reported
Feet to sea level:	2.01	Note:	Not Reported
Level reading date:	1953-03-24	Feet below surface:	Not Reported
Feet to sea level:	1.72	Note:	Not Reported
Level reading date:	1953-02-26	Feet below surface:	Not Reported
Feet to sea level:	1.55	Note:	Not Reported
Level reading date:	1953-02-05	Feet below surface:	Not Reported
Feet to sea level:	1.59	Note:	Not Reported
Level reading date:	1952-12-23	Feet below surface:	Not Reported
Feet to sea level:	1.52	Note:	Not Reported
Level reading date:	1952-12-04	Feet below surface:	Not Reported
Feet to sea level:	1.47	Note:	Not Reported
Level reading date:	1952-11-04	Feet below surface:	Not Reported
Feet to sea level:	1.58	Note:	Not Reported
Level reading date:	1952-09-23	Feet below surface:	Not Reported
Feet to sea level:	1.61	Note:	Not Reported
Level reading date:	1952-08-25	Feet below surface:	Not Reported
Feet to sea level:	1.60	Note:	Not Reported
Level reading date:	1952-07-23	Feet below surface:	Not Reported
Feet to sea level:	1.53	Note:	Not Reported

Level reading date:	1952-06-23	Feet below surface:	Not Reported
Feet to sea level:	1.29	Note:	Not Reported
Level reading date:	1952-05-26	Feet below surface:	Not Reported
Feet to sea level:	0.91	Note:	Not Reported
Level reading date:	1952-04-29	Feet below surface:	Not Reported
Feet to sea level:	0.70	Note:	Not Reported
Level reading date:	1952-03-20	Feet below surface:	Not Reported
Feet to sea level:	0.42	Note:	Not Reported
Level reading date:	1952-02-20	Feet below surface:	Not Reported
Feet to sea level:	0.24	Note:	Not Reported
Level reading date:	1952-01-29	Feet below surface:	Not Reported
Feet to sea level:	0.07	Note:	Not Reported
Level reading date:	1951-12-20	Feet below surface:	Not Reported
Feet to sea level:	0.20	Note:	Not Reported
Level reading date:	1951-11-29	Feet below surface:	Not Reported
Feet to sea level:	-0.28	Note:	Not Reported
Level reading date:	1951-11-01	Feet below surface:	Not Reported
Feet to sea level:	-0.52	Note:	Not Reported
Level reading date:	1951-09-26	Feet below surface:	Not Reported
Feet to sea level:	-0.50	Note:	Not Reported
Level reading date:	1951-08-28	Feet below surface:	Not Reported
Feet to sea level:	-0.48	Note:	Not Reported
Level reading date:	1951-07-25	Feet below surface:	Not Reported
Feet to sea level:	-0.62	Note:	Not Reported
Level reading date:	1951-06-26	Feet below surface:	Not Reported
Feet to sea level:	-0.59	Note:	Not Reported
Level reading date:	1951-05-29	Feet below surface:	Not Reported
Feet to sea level:	-0.60	Note:	Not Reported
Level reading date:	1951-04-26	Feet below surface:	Not Reported
Feet to sea level:	-0.82	Note:	Not Reported
Level reading date:	1951-03-27	Feet below surface:	Not Reported
Feet to sea level:	-1.08	Note:	Not Reported
Level reading date:	1951-02-23	Feet below surface:	Not Reported
Feet to sea level:	-1.17	Note:	Not Reported
Level reading date:	1951-01-30	Feet below surface:	Not Reported
Feet to sea level:	-1.22	Note:	Not Reported
Level reading date:	1950-12-18	Feet below surface:	Not Reported
Feet to sea level:	-1.29	Note:	Not Reported
Level reading date:	1950-11-27	Feet below surface:	Not Reported
Feet to sea level:	-1.33	Note:	Not Reported
Level reading date:	1950-10-30	Feet below surface:	Not Reported
Feet to sea level:	-1.31	Note:	Not Reported

Level reading date:	1950-09-27	Feet below surface:	Not Reported
Feet to sea level:	-1.31	Note:	Not Reported
Level reading date:	1950-08-28	Feet below surface:	Not Reported
Feet to sea level:	-1.23	Note:	Not Reported
Level reading date:	1950-07-26	Feet below surface:	Not Reported
Feet to sea level:	-1.16	Note:	Not Reported
Level reading date:	1950-06-28	Feet below surface:	Not Reported
Feet to sea level:	-1.12	Note:	Not Reported
Level reading date:	1950-06-05	Feet below surface:	Not Reported
Feet to sea level:	-0.98	Note:	Not Reported
Level reading date:	1950-04-27	Feet below surface:	Not Reported
Feet to sea level:	-0.99	Note:	Not Reported
Level reading date:	1950-03-29	Feet below surface:	Not Reported
Feet to sea level:	-1.00	Note:	Not Reported
Level reading date:	1950-03-01	Feet below surface:	Not Reported
Feet to sea level:	-1.08	Note:	Not Reported
Level reading date:	1950-01-25	Feet below surface:	Not Reported
Feet to sea level:	-1.17	Note:	Not Reported
Level reading date:	1949-12-27	Feet below surface:	Not Reported
Feet to sea level:	-1.37	Note:	Not Reported
Level reading date:	1949-11-28	Feet below surface:	Not Reported
Feet to sea level:	-1.16	Note:	Not Reported
Level reading date:	1949-10-31	Feet below surface:	Not Reported
Feet to sea level:	-1.28	Note:	Not Reported
Level reading date:	1949-09-28	Feet below surface:	Not Reported
Feet to sea level:	-1.14	Note:	Not Reported
Level reading date:	1949-08-31	Feet below surface:	Not Reported
Feet to sea level:	-1.13	Note:	Not Reported
Level reading date:	1949-07-28	Feet below surface:	Not Reported
Feet to sea level:	-1.20	Note:	Not Reported
Level reading date:	1949-06-30	Feet below surface:	Not Reported
Feet to sea level:	-1.29	Note:	Not Reported
Level reading date:	1949-05-31	Feet below surface:	Not Reported
Feet to sea level:	-1.50	Note:	Not Reported
Level reading date:	1949-04-27	Feet below surface:	Not Reported
Feet to sea level:	-1.80	Note:	Not Reported
Level reading date:	1949-04-04	Feet below surface:	Not Reported
Feet to sea level:	-1.97	Note:	Not Reported
Level reading date:	1949-02-23	Feet below surface:	Not Reported
Feet to sea level:	-2.23	Note:	Not Reported
Level reading date:	1949-01-26	Feet below surface:	Not Reported
Feet to sea level:	-2.55	Note:	Not Reported

Level reading date:	1948-12-28	Feet below surface:	Not Reported
Feet to sea level:	-2.65	Note:	Not Reported
Level reading date:	1948-12-09	Feet below surface:	Not Reported
Feet to sea level:	-2.64	Note:	Not Reported
Level reading date:	1948-11-03	Feet below surface:	Not Reported
Feet to sea level:	-2.66	Note:	Not Reported
Level reading date:	1948-10-04	Feet below surface:	Not Reported
Feet to sea level:	-2.75	Note:	Not Reported
Level reading date:	1948-08-30	Feet below surface:	Not Reported
Feet to sea level:	-2.64	Note:	Not Reported
Level reading date:	1948-07-26	Feet below surface:	Not Reported
Feet to sea level:	-2.99	Note:	Not Reported
Level reading date:	1948-06-30	Feet below surface:	Not Reported
Feet to sea level:	-3.46	Note:	Not Reported
Level reading date:	1948-06-01	Feet below surface:	Not Reported
Feet to sea level:	-3.67	Note:	Not Reported
Level reading date:	1948-04-27	Feet below surface:	Not Reported
Feet to sea level:	-4.02	Note:	Not Reported
Level reading date:	1948-03-26	Feet below surface:	Not Reported
Feet to sea level:	-4.32	Note:	Not Reported
Level reading date:	1948-03-03	Feet below surface:	Not Reported
Feet to sea level:	-4.50	Note:	Not Reported
Level reading date:	1948-02-02	Feet below surface:	Not Reported
Feet to sea level:	-4.49	Note:	Not Reported
Level reading date:	1948-01-08	Feet below surface:	Not Reported
Feet to sea level:	-4.88	Note:	Not Reported
Level reading date:	1947-12-16	Feet below surface:	Not Reported
Feet to sea level:	-5.00	Note:	Not Reported
Level reading date:	1947-11-26	Feet below surface:	Not Reported
Feet to sea level:	-5.10	Note:	Not Reported
Level reading date:	1947-11-20	Feet below surface:	Not Reported
Feet to sea level:	-5.19	Note:	Not Reported
Level reading date:	1947-10-31	Feet below surface:	Not Reported
Feet to sea level:	-5.33	Note:	Not Reported
Level reading date:	1947-10-14	Feet below surface:	Not Reported
Feet to sea level:	-5.34	Note:	Not Reported
Level reading date:	1947-10-06	Feet below surface:	Not Reported
Feet to sea level:	-5.37	Note:	Not Reported
Level reading date:	1947-09-29	Feet below surface:	Not Reported
Feet to sea level:	-5.30	Note:	Not Reported
Level reading date:	1947-09-15	Feet below surface:	Not Reported
Feet to sea level:	-5.33	Note:	Not Reported

Level reading date:	1947-08-27	Feet below surface:	Not Reported
Feet to sea level:	-5.29	Note:	Not Reported
Level reading date:	1947-08-13	Feet below surface:	Not Reported
Feet to sea level:	-5.24	Note:	Not Reported
Level reading date:	1947-07-30	Feet below surface:	Not Reported
Feet to sea level:	-5.18	Note:	Not Reported
Level reading date:	1947-07-23	Feet below surface:	Not Reported
Feet to sea level:	-5.18	Note:	Not Reported
Level reading date:	1947-07-16	Feet below surface:	Not Reported
Feet to sea level:	-5.13	Note:	Not Reported
Level reading date:	1947-07-07	Feet below surface:	Not Reported
Feet to sea level:	-5.06	Note:	Not Reported
Level reading date:	1947-07-02	Feet below surface:	Not Reported
Feet to sea level:	-5.00	Note:	Not Reported
Level reading date:	1947-06-30	Feet below surface:	Not Reported
Feet to sea level:	-5.03	Note:	Not Reported
Level reading date:	1947-06-24	Feet below surface:	Not Reported
Feet to sea level:	-5.05	Note:	Not Reported
Level reading date:	1947-05-29	Feet below surface:	Not Reported
Feet to sea level:	-5.01	Note:	Not Reported
Level reading date:	1947-05-06	Feet below surface:	Not Reported
Feet to sea level:	-5.03	Note:	Not Reported
Level reading date:	1947-04-04	Feet below surface:	Not Reported
Feet to sea level:	-5.15	Note:	Not Reported
Level reading date:	1947-02-05	Feet below surface:	Not Reported
Feet to sea level:	-4.92	Note:	Not Reported
Level reading date:	1947-01-27	Feet below surface:	Not Reported
Feet to sea level:	-4.92	Note:	Not Reported
Level reading date:	1946-12-30	Feet below surface:	Not Reported
Feet to sea level:	-4.77	Note:	Not Reported
Level reading date:	1946-11-26	Feet below surface:	Not Reported
Feet to sea level:	-4.67	Note:	Not Reported
Level reading date:	1946-10-22	Feet below surface:	Not Reported
Feet to sea level:	-4.57	Note:	Not Reported
Level reading date:	1946-09-27	Feet below surface:	Not Reported
Feet to sea level:	-4.47	Note:	Not Reported
Level reading date:	1946-08-29	Feet below surface:	Not Reported
Feet to sea level:	-4.33	Note:	Not Reported
Level reading date:	1946-07-26	Feet below surface:	Not Reported
Feet to sea level:	-4.34	Note:	Not Reported
Level reading date:	1946-07-01	Feet below surface:	Not Reported
Feet to sea level:	-4.43	Note:	Not Reported

Level reading date:	1946-06-19	Feet below surface:	Not Reported
Feet to sea level:	-4.55	Note:	Not Reported
Level reading date:	1946-05-06	Feet below surface:	Not Reported
Feet to sea level:	-4.72	Note:	Not Reported
Level reading date:	1946-04-12	Feet below surface:	Not Reported
Feet to sea level:	-4.72	Note:	Not Reported
Level reading date:	1946-03-04	Feet below surface:	Not Reported
Feet to sea level:	-4.65	Note:	Not Reported
Level reading date:	1946-02-07	Feet below surface:	Not Reported
Feet to sea level:	-4.65	Note:	Not Reported
Level reading date:	1946-01-10	Feet below surface:	Not Reported
Feet to sea level:	-4.69	Note:	Not Reported
Level reading date:	1945-12-04	Feet below surface:	Not Reported
Feet to sea level:	-4.74	Note:	Not Reported
Level reading date:	1945-11-06	Feet below surface:	Not Reported
Feet to sea level:	-4.70	Note:	Not Reported
Level reading date:	1945-09-28	Feet below surface:	Not Reported
Feet to sea level:	-4.53	Note:	Not Reported
Level reading date:	1945-09-13	Feet below surface:	Not Reported
Feet to sea level:	-4.54	Note:	Not Reported
Level reading date:	1945-08-08	Feet below surface:	Not Reported
Feet to sea level:	-4.47	Note:	Not Reported
Level reading date:	1945-07-03	Feet below surface:	Not Reported
Feet to sea level:	-4.56	Note:	Not Reported
Level reading date:	1945-06-05	Feet below surface:	Not Reported
Feet to sea level:	-4.62	Note:	Not Reported
Level reading date:	1945-04-27	Feet below surface:	Not Reported
Feet to sea level:	-4.57	Note:	Not Reported
Level reading date:	1945-04-05	Feet below surface:	Not Reported
Feet to sea level:	-4.63	Note:	Not Reported
Level reading date:	1945-03-03	Feet below surface:	Not Reported
Feet to sea level:	-4.50	Note:	Not Reported
Level reading date:	1945-01-13	Feet below surface:	Not Reported
Feet to sea level:	-4.54	Note:	Not Reported
Level reading date:	1944-12-05	Feet below surface:	Not Reported
Feet to sea level:	-4.65	Note:	Not Reported
Level reading date:	1944-11-03	Feet below surface:	Not Reported
Feet to sea level:	-4.59	Note:	Not Reported
Level reading date:	1944-10-05	Feet below surface:	Not Reported
Feet to sea level:	-4.49	Note:	Not Reported
Level reading date:	1944-09-02	Feet below surface:	Not Reported
Feet to sea level:	-4.79	Note:	Not Reported

Level reading date:	1944-07-31	Feet below surface:	Not Reported
Feet to sea level:	-4.71	Note:	Not Reported
Level reading date:	1944-07-04	Feet below surface:	Not Reported
Feet to sea level:	-4.68	Note:	Not Reported
Level reading date:	1944-05-27	Feet below surface:	Not Reported
Feet to sea level:	-4.79	Note:	Not Reported
Level reading date:	1944-05-05	Feet below surface:	Not Reported
Feet to sea level:	-4.93	Note:	Not Reported
Level reading date:	1944-03-30	Feet below surface:	Not Reported
Feet to sea level:	-5.18	Note:	Not Reported
Level reading date:	1944-02-26	Feet below surface:	Not Reported
Feet to sea level:	-5.18	Note:	Not Reported
Level reading date:	1944-01-29	Feet below surface:	Not Reported
Feet to sea level:	-5.16	Note:	Not Reported
Level reading date:	1944-01-01	Feet below surface:	Not Reported
Feet to sea level:	-5.17	Note:	Not Reported
Level reading date:	1943-11-27	Feet below surface:	Not Reported
Feet to sea level:	-5.22	Note:	Not Reported
Level reading date:	1943-10-30	Feet below surface:	Not Reported
Feet to sea level:	-5.35	Note:	Not Reported
Level reading date:	1943-09-25	Feet below surface:	Not Reported
Feet to sea level:	-5.40	Note:	Not Reported
Level reading date:	1943-08-28	Feet below surface:	Not Reported
Feet to sea level:	-5.30	Note:	Not Reported
Level reading date:	1943-07-31	Feet below surface:	Not Reported
Feet to sea level:	-5.35	Note:	Not Reported
Level reading date:	1943-06-26	Feet below surface:	Not Reported
Feet to sea level:	-5.39	Note:	Not Reported
Level reading date:	1943-05-29	Feet below surface:	Not Reported
Feet to sea level:	-5.48	Note:	Not Reported
Level reading date:	1943-05-01	Feet below surface:	Not Reported
Feet to sea level:	-5.62	Note:	Not Reported
Level reading date:	1943-03-27	Feet below surface:	Not Reported
Feet to sea level:	-5.80	Note:	Not Reported
Level reading date:	1943-02-27	Feet below surface:	Not Reported
Feet to sea level:	-5.97	Note:	Not Reported
Level reading date:	1943-01-30	Feet below surface:	Not Reported
Feet to sea level:	-6.13	Note:	Not Reported
Level reading date:	1943-01-02	Feet below surface:	Not Reported
Feet to sea level:	-6.29	Note:	Not Reported
Level reading date:	1942-12-26	Feet below surface:	Not Reported
Feet to sea level:	-6.32	Note:	Not Reported

Level reading date:	1942-12-19	Feet below surface:	Not Reported
Feet to sea level:	-6.36	Note:	Not Reported
Level reading date:	1942-12-12	Feet below surface:	Not Reported
Feet to sea level:	-6.38	Note:	Not Reported
Level reading date:	1942-12-05	Feet below surface:	Not Reported
Feet to sea level:	-6.45	Note:	Not Reported
Level reading date:	1942-11-28	Feet below surface:	Not Reported
Feet to sea level:	-6.45	Note:	Not Reported
Level reading date:	1942-11-21	Feet below surface:	Not Reported
Feet to sea level:	-6.48	Note:	Not Reported
Level reading date:	1942-11-14	Feet below surface:	Not Reported
Feet to sea level:	-6.52	Note:	Not Reported
Level reading date:	1942-11-07	Feet below surface:	Not Reported
Feet to sea level:	-6.58	Note:	Not Reported
Level reading date:	1942-10-31	Feet below surface:	Not Reported
Feet to sea level:	-6.61	Note:	Not Reported
Level reading date:	1942-10-24	Feet below surface:	Not Reported
Feet to sea level:	-6.65	Note:	Not Reported
Level reading date:	1942-10-17	Feet below surface:	Not Reported
Feet to sea level:	-6.70	Note:	Not Reported
Level reading date:	1942-10-10	Feet below surface:	Not Reported
Feet to sea level:	-6.76	Note:	Not Reported
Level reading date:	1942-10-03	Feet below surface:	Not Reported
Feet to sea level:	-6.83	Note:	Not Reported
Level reading date:	1942-09-26	Feet below surface:	Not Reported
Feet to sea level:	-6.88	Note:	Not Reported
Level reading date:	1942-09-19	Feet below surface:	Not Reported
Feet to sea level:	-6.94	Note:	Not Reported
Level reading date:	1942-09-12	Feet below surface:	Not Reported
Feet to sea level:	-7.02	Note:	Not Reported
Level reading date:	1942-09-05	Feet below surface:	Not Reported
Feet to sea level:	-7.10	Note:	Not Reported
Level reading date:	1942-08-29	Feet below surface:	Not Reported
Feet to sea level:	-7.19	Note:	Not Reported
Level reading date:	1942-08-22	Feet below surface:	Not Reported
Feet to sea level:	-7.28	Note:	Not Reported
Level reading date:	1942-08-15	Feet below surface:	Not Reported
Feet to sea level:	-7.37	Note:	Not Reported
Level reading date:	1942-08-08	Feet below surface:	Not Reported
Feet to sea level:	-7.47	Note:	Not Reported
Level reading date:	1942-08-01	Feet below surface:	Not Reported
Feet to sea level:	-7.56	Note:	Not Reported

Level reading date:	1942-07-25	Feet below surface:	Not Reported
Feet to sea level:	-7.65	Note:	Not Reported
Level reading date:	1942-07-18	Feet below surface:	Not Reported
Feet to sea level:	-7.77	Note:	Not Reported
Level reading date:	1942-07-11	Feet below surface:	Not Reported
Feet to sea level:	-7.84	Note:	Not Reported
Level reading date:	1942-07-04	Feet below surface:	Not Reported
Feet to sea level:	-7.92	Note:	Not Reported
Level reading date:	1942-06-27	Feet below surface:	Not Reported
Feet to sea level:	-8.00	Note:	Not Reported
Level reading date:	1942-06-20	Feet below surface:	Not Reported
Feet to sea level:	-8.08	Note:	Not Reported
Level reading date:	1942-06-13	Feet below surface:	Not Reported
Feet to sea level:	-8.14	Note:	Not Reported
Level reading date:	1942-06-06	Feet below surface:	Not Reported
Feet to sea level:	-8.20	Note:	Not Reported
Level reading date:	1942-05-30	Feet below surface:	Not Reported
Feet to sea level:	-8.25	Note:	Not Reported
Level reading date:	1942-05-23	Feet below surface:	Not Reported
Feet to sea level:	-8.26	Note:	Not Reported
Level reading date:	1942-05-16	Feet below surface:	Not Reported
Feet to sea level:	-8.30	Note:	Not Reported
Level reading date:	1942-05-09	Feet below surface:	Not Reported
Feet to sea level:	-8.32	Note:	Not Reported
Level reading date:	1942-05-02	Feet below surface:	Not Reported
Feet to sea level:	-8.33	Note:	Not Reported
Level reading date:	1942-04-25	Feet below surface:	Not Reported
Feet to sea level:	-8.34	Note:	Not Reported
Level reading date:	1942-04-18	Feet below surface:	Not Reported
Feet to sea level:	-8.35	Note:	Not Reported
Level reading date:	1942-04-11	Feet below surface:	Not Reported
Feet to sea level:	-8.36	Note:	Not Reported
Level reading date:	1942-04-04	Feet below surface:	Not Reported
Feet to sea level:	-8.39	Note:	Not Reported
Level reading date:	1942-03-28	Feet below surface:	Not Reported
Feet to sea level:	-8.40	Note:	Not Reported
Level reading date:	1942-03-21	Feet below surface:	Not Reported
Feet to sea level:	-8.40	Note:	Not Reported
Level reading date:	1942-03-14	Feet below surface:	Not Reported
Feet to sea level:	-8.45	Note:	Not Reported
Level reading date:	1942-03-07	Feet below surface:	Not Reported
Feet to sea level:	-8.40	Note:	Not Reported

Level reading date:	1942-02-28	Feet below surface:	Not Reported
Feet to sea level:	-8.33	Note:	Not Reported
Level reading date:	1942-02-21	Feet below surface:	Not Reported
Feet to sea level:	-8.35	Note:	Not Reported
Level reading date:	1942-02-14	Feet below surface:	Not Reported
Feet to sea level:	-8.20	Note:	Not Reported
Level reading date:	1942-02-07	Feet below surface:	Not Reported
Feet to sea level:	-8.20	Note:	Not Reported
Level reading date:	1942-01-31	Feet below surface:	Not Reported
Feet to sea level:	-8.17	Note:	Not Reported
Level reading date:	1942-01-24	Feet below surface:	Not Reported
Feet to sea level:	-8.11	Note:	Not Reported
Level reading date:	1942-01-17	Feet below surface:	Not Reported
Feet to sea level:	-8.11	Note:	Not Reported
Level reading date:	1942-01-10	Feet below surface:	Not Reported
Feet to sea level:	-8.05	Note:	Not Reported
Level reading date:	1942-01-03	Feet below surface:	Not Reported
Feet to sea level:	-7.97	Note:	Not Reported
Level reading date:	1941-12-27	Feet below surface:	Not Reported
Feet to sea level:	-7.92	Note:	Not Reported
Level reading date:	1941-12-20	Feet below surface:	Not Reported
Feet to sea level:	-7.86	Note:	Not Reported
Level reading date:	1941-12-13	Feet below surface:	Not Reported
Feet to sea level:	-7.81	Note:	Not Reported
Level reading date:	1941-12-06	Feet below surface:	Not Reported
Feet to sea level:	-7.75	Note:	Not Reported
Level reading date:	1941-11-29	Feet below surface:	Not Reported
Feet to sea level:	-7.72	Note:	Not Reported
Level reading date:	1941-11-22	Feet below surface:	Not Reported
Feet to sea level:	-7.66	Note:	Not Reported
Level reading date:	1941-11-15	Feet below surface:	Not Reported
Feet to sea level:	-7.60	Note:	Not Reported
Level reading date:	1941-11-08	Feet below surface:	Not Reported
Feet to sea level:	-7.55	Note:	Not Reported
Level reading date:	1941-11-01	Feet below surface:	Not Reported
Feet to sea level:	-7.49	Note:	Not Reported
Level reading date:	1941-10-25	Feet below surface:	Not Reported
Feet to sea level:	-7.44	Note:	Not Reported
Level reading date:	1941-10-18	Feet below surface:	Not Reported
Feet to sea level:	-7.40	Note:	Not Reported
Level reading date:	1941-10-11	Feet below surface:	Not Reported
Feet to sea level:	-7.35	Note:	Not Reported

Level reading date:	1941-10-04	Feet below surface:	Not Reported
Feet to sea level:	-7.30	Note:	Not Reported
Level reading date:	1941-09-27	Feet below surface:	Not Reported
Feet to sea level:	-7.25	Note:	Not Reported
Level reading date:	1941-09-20	Feet below surface:	Not Reported
Feet to sea level:	-7.20	Note:	Not Reported
Level reading date:	1941-09-13	Feet below surface:	Not Reported
Feet to sea level:	-7.16	Note:	Not Reported
Level reading date:	1941-09-06	Feet below surface:	Not Reported
Feet to sea level:	-7.13	Note:	Not Reported
Level reading date:	1941-08-30	Feet below surface:	Not Reported
Feet to sea level:	-7.06	Note:	Not Reported
Level reading date:	1941-08-23	Feet below surface:	Not Reported
Feet to sea level:	-7.11	Note:	Not Reported
Level reading date:	1941-08-16	Feet below surface:	Not Reported
Feet to sea level:	-7.04	Note:	Not Reported
Level reading date:	1941-08-09	Feet below surface:	Not Reported
Feet to sea level:	-6.99	Note:	Not Reported
Level reading date:	1941-08-02	Feet below surface:	Not Reported
Feet to sea level:	-6.93	Note:	Not Reported
Level reading date:	1941-07-26	Feet below surface:	Not Reported
Feet to sea level:	-6.86	Note:	Not Reported
Level reading date:	1941-07-19	Feet below surface:	Not Reported
Feet to sea level:	-6.78	Note:	Not Reported
Level reading date:	1941-07-12	Feet below surface:	Not Reported
Feet to sea level:	-6.72	Note:	Not Reported
Level reading date:	1941-07-05	Feet below surface:	Not Reported
Feet to sea level:	-6.65	Note:	Not Reported
Level reading date:	1941-06-28	Feet below surface:	Not Reported
Feet to sea level:	-6.57	Note:	Not Reported
Level reading date:	1941-06-21	Feet below surface:	Not Reported
Feet to sea level:	-6.49	Note:	Not Reported
Level reading date:	1941-06-14	Feet below surface:	Not Reported
Feet to sea level:	-6.40	Note:	Not Reported
Level reading date:	1941-06-07	Feet below surface:	Not Reported
Feet to sea level:	-6.31	Note:	Not Reported
Level reading date:	1941-05-31	Feet below surface:	Not Reported
Feet to sea level:	-6.21	Note:	Not Reported
Level reading date:	1941-05-24	Feet below surface:	Not Reported
Feet to sea level:	-6.14	Note:	Not Reported
Level reading date:	1941-05-17	Feet below surface:	Not Reported
Feet to sea level:	-6.03	Note:	Not Reported

Level reading date:	1941-05-10	Feet below surface:	Not Reported
Feet to sea level:	-5.93	Note:	Not Reported
Level reading date:	1941-05-03	Feet below surface:	Not Reported
Feet to sea level:	-5.86	Note:	Not Reported
Level reading date:	1941-04-26	Feet below surface:	Not Reported
Feet to sea level:	-5.79	Note:	Not Reported
Level reading date:	1941-04-19	Feet below surface:	Not Reported
Feet to sea level:	-5.68	Note:	Not Reported
Level reading date:	1941-04-12	Feet below surface:	Not Reported
Feet to sea level:	-5.63	Note:	Not Reported
Level reading date:	1941-04-05	Feet below surface:	Not Reported
Feet to sea level:	-5.53	Note:	Not Reported
Level reading date:	1941-03-29	Feet below surface:	Not Reported
Feet to sea level:	-5.49	Note:	Not Reported
Level reading date:	1941-03-22	Feet below surface:	Not Reported
Feet to sea level:	-5.51	Note:	Not Reported
Level reading date:	1941-03-15	Feet below surface:	Not Reported
Feet to sea level:	-5.53	Note:	Not Reported
Level reading date:	1941-03-08	Feet below surface:	Not Reported
Feet to sea level:	-5.58	Note:	Not Reported
Level reading date:	1941-03-01	Feet below surface:	Not Reported
Feet to sea level:	-5.64	Note:	Not Reported
Level reading date:	1941-02-22	Feet below surface:	Not Reported
Feet to sea level:	-5.70	Note:	Not Reported
Level reading date:	1941-02-15	Feet below surface:	Not Reported
Feet to sea level:	-5.77	Note:	Not Reported
Level reading date:	1941-02-08	Feet below surface:	Not Reported
Feet to sea level:	-5.83	Note:	Not Reported
Level reading date:	1941-02-01	Feet below surface:	Not Reported
Feet to sea level:	-5.89	Note:	Not Reported
Level reading date:	1941-01-25	Feet below surface:	Not Reported
Feet to sea level:	-5.96	Note:	Not Reported
Level reading date:	1941-01-18	Feet below surface:	Not Reported
Feet to sea level:	-6.00	Note:	Not Reported
Level reading date:	1941-01-11	Feet below surface:	Not Reported
Feet to sea level:	-6.10	Note:	Not Reported
Level reading date:	1941-01-04	Feet below surface:	Not Reported
Feet to sea level:	-6.16	Note:	Not Reported
Level reading date:	1940-12-28	Feet below surface:	Not Reported
Feet to sea level:	-6.23	Note:	Not Reported
Level reading date:	1940-12-21	Feet below surface:	Not Reported
Feet to sea level:	-6.32	Note:	Not Reported

Level reading date:	1940-12-14	Feet below surface:	Not Reported
Feet to sea level:	-6.43	Note:	Not Reported
Level reading date:	1940-12-07	Feet below surface:	Not Reported
Feet to sea level:	-6.52	Note:	Not Reported
Level reading date:	1940-11-30	Feet below surface:	Not Reported
Feet to sea level:	-6.64	Note:	Not Reported
Level reading date:	1940-11-23	Feet below surface:	Not Reported
Feet to sea level:	-6.76	Note:	Not Reported
Level reading date:	1940-11-16	Feet below surface:	Not Reported
Feet to sea level:	-6.89	Note:	Not Reported
Level reading date:	1940-11-09	Feet below surface:	Not Reported
Feet to sea level:	-7.03	Note:	Not Reported
Level reading date:	1940-11-02	Feet below surface:	Not Reported
Feet to sea level:	-7.22	Note:	Not Reported

9
SSE **FED USGS** **USGS40000827849**
1/2 - 1 Mile
Lower

Organization ID:	USGS-NY	Organization Name:	USGS New York Water Science Center
Monitor Location:	K 1266. 1	Type:	Well
Description:	Not Reported	HUC:	02030202
Drainage Area:	Not Reported	Drainage Area Units:	Not Reported
Contrib Drainage Area:	Not Reported	Contrib Drainage Area Unts:	Not Reported
Aquifer:	Northern Atlantic Coastal Plain aquifer system		
Formation Type:	Glacial Aquifer, Upper	Aquifer Type:	Not Reported
Construction Date:	Not Reported	Well Depth:	41
Well Depth Units:	ft	Well Hole Depth:	Not Reported
Well Hole Depth Units:	Not Reported		

Ground water levels,Number of Measurements:	300	Level reading date:	1968-04-30
Feet below surface:	Not Reported	Feet to sea level:	4.51
Note:	Not Reported		
Level reading date:	1967-11-09	Feet below surface:	Not Reported
Feet to sea level:	3.15	Note:	Not Reported
Level reading date:	1967-03-29	Feet below surface:	Not Reported
Feet to sea level:	3.55	Note:	Not Reported
Level reading date:	1966-10-25	Feet below surface:	Not Reported
Feet to sea level:	3.09	Note:	Not Reported
Level reading date:	1966-05-04	Feet below surface:	Not Reported
Feet to sea level:	3.33	Note:	Not Reported
Level reading date:	1965-10-27	Feet below surface:	Not Reported
Feet to sea level:	3.16	Note:	Not Reported
Level reading date:	1965-09-16	Feet below surface:	Not Reported
Feet to sea level:	3.33	Note:	Not Reported
Level reading date:	1965-04-29	Feet below surface:	Not Reported

Feet to sea level:	3.70	Note:	Not Reported
Level reading date:	1964-04-27	Feet below surface:	Not Reported
Feet to sea level:	3.85	Note:	Not Reported
Level reading date:	1963-11-05	Feet below surface:	Not Reported
Feet to sea level:	3.15	Note:	Not Reported
Level reading date:	1963-04-25	Feet below surface:	Not Reported
Feet to sea level:	4.04	Note:	Not Reported
Level reading date:	1962-11-09	Feet below surface:	Not Reported
Feet to sea level:	3.86	Note:	Not Reported
Level reading date:	1962-04-03	Feet below surface:	Not Reported
Feet to sea level:	4.33	Note:	Not Reported
Level reading date:	1961-12-27	Feet below surface:	Not Reported
Feet to sea level:	4.30	Note:	Not Reported
Level reading date:	1961-10-02	Feet below surface:	Not Reported
Feet to sea level:	4.28	Note:	Not Reported
Level reading date:	1961-06-28	Feet below surface:	Not Reported
Feet to sea level:	4.26	Note:	Not Reported
Level reading date:	1961-03-28	Feet below surface:	Not Reported
Feet to sea level:	4.19	Note:	Not Reported
Level reading date:	1961-01-30	Feet below surface:	Not Reported
Feet to sea level:	3.77	Note:	Not Reported
Level reading date:	1960-09-27	Feet below surface:	Not Reported
Feet to sea level:	3.77	Note:	Not Reported
Level reading date:	1960-07-01	Feet below surface:	Not Reported
Feet to sea level:	3.22	Note:	Not Reported
Level reading date:	1960-03-30	Feet below surface:	Not Reported
Feet to sea level:	3.40	Note:	Not Reported
Level reading date:	1960-01-14	Feet below surface:	Not Reported
Feet to sea level:	3.06	Note:	Not Reported
Level reading date:	1959-10-07	Feet below surface:	Not Reported
Feet to sea level:	2.82	Note:	Not Reported
Level reading date:	1959-07-13	Feet below surface:	Not Reported
Feet to sea level:	2.80	Note:	Not Reported
Level reading date:	1959-03-20	Feet below surface:	Not Reported
Feet to sea level:	2.89	Note:	Not Reported
Level reading date:	1957-12-30	Feet below surface:	Not Reported
Feet to sea level:	1.49	Note:	Not Reported
Level reading date:	1957-09-24	Feet below surface:	Not Reported
Feet to sea level:	1.88	Note:	Not Reported
Level reading date:	1957-06-27	Feet below surface:	Not Reported
Feet to sea level:	2.95	Note:	Not Reported

Level reading date:	1957-03-28	Feet below surface:	Not Reported
Feet to sea level:	3.00	Note:	Not Reported
Level reading date:	1955-02-25	Feet below surface:	Not Reported
Feet to sea level:	2.52	Note:	Not Reported
Level reading date:	1955-01-26	Feet below surface:	Not Reported
Feet to sea level:	2.63	Note:	Not Reported
Level reading date:	1954-08-24	Feet below surface:	Not Reported
Feet to sea level:	1.78	Note:	Not Reported
Level reading date:	1954-07-29	Feet below surface:	Not Reported
Feet to sea level:	1.74	Note:	Not Reported
Level reading date:	1954-06-30	Feet below surface:	Not Reported
Feet to sea level:	1.90	Note:	Not Reported
Level reading date:	1954-05-26	Feet below surface:	Not Reported
Feet to sea level:	1.90	Note:	Not Reported
Level reading date:	1954-04-29	Feet below surface:	Not Reported
Feet to sea level:	1.85	Note:	Not Reported
Level reading date:	1954-03-27	Feet below surface:	Not Reported
Feet to sea level:	1.87	Note:	Not Reported
Level reading date:	1954-02-25	Feet below surface:	Not Reported
Feet to sea level:	1.83	Note:	Not Reported
Level reading date:	1953-12-26	Feet below surface:	Not Reported
Feet to sea level:	1.84	Note:	Not Reported
Level reading date:	1953-12-21	Feet below surface:	Not Reported
Feet to sea level:	2.08	Note:	Not Reported
Level reading date:	1953-12-01	Feet below surface:	Not Reported
Feet to sea level:	2.44	Note:	Not Reported
Level reading date:	1953-10-26	Feet below surface:	Not Reported
Feet to sea level:	2.50	Note:	Not Reported
Level reading date:	1953-09-30	Feet below surface:	Not Reported
Feet to sea level:	2.53	Note:	Not Reported
Level reading date:	1953-08-27	Feet below surface:	Not Reported
Feet to sea level:	2.75	Note:	Not Reported
Level reading date:	1953-07-31	Feet below surface:	Not Reported
Feet to sea level:	2.63	Note:	Not Reported
Level reading date:	1953-06-23	Feet below surface:	Not Reported
Feet to sea level:	2.74	Note:	Not Reported
Level reading date:	1953-05-26	Feet below surface:	Not Reported
Feet to sea level:	2.98	Note:	Not Reported
Level reading date:	1953-04-29	Feet below surface:	Not Reported
Feet to sea level:	3.07	Note:	Not Reported
Level reading date:	1953-03-24	Feet below surface:	Not Reported
Feet to sea level:	2.42	Note:	Not Reported

Level reading date:	1953-02-26	Feet below surface:	Not Reported
Feet to sea level:	2.12	Note:	Not Reported
Level reading date:	1953-02-05	Feet below surface:	Not Reported
Feet to sea level:	2.47	Note:	Not Reported
Level reading date:	1952-12-23	Feet below surface:	Not Reported
Feet to sea level:	1.97	Note:	Not Reported
Level reading date:	1952-12-04	Feet below surface:	Not Reported
Feet to sea level:	2.02	Note:	Not Reported
Level reading date:	1952-11-04	Feet below surface:	Not Reported
Feet to sea level:	2.04	Note:	Not Reported
Level reading date:	1952-09-23	Feet below surface:	Not Reported
Feet to sea level:	2.32	Note:	Not Reported
Level reading date:	1952-08-26	Feet below surface:	Not Reported
Feet to sea level:	2.47	Note:	Not Reported
Level reading date:	1952-07-25	Feet below surface:	Not Reported
Feet to sea level:	2.49	Note:	Not Reported
Level reading date:	1952-06-23	Feet below surface:	Not Reported
Feet to sea level:	2.40	Note:	Not Reported
Level reading date:	1952-05-26	Feet below surface:	Not Reported
Feet to sea level:	2.01	Note:	Not Reported
Level reading date:	1952-04-28	Feet below surface:	Not Reported
Feet to sea level:	1.70	Note:	Not Reported
Level reading date:	1952-03-20	Feet below surface:	Not Reported
Feet to sea level:	1.57	Note:	Not Reported
Level reading date:	1952-02-19	Feet below surface:	Not Reported
Feet to sea level:	1.48	Note:	Not Reported
Level reading date:	1952-01-28	Feet below surface:	Not Reported
Feet to sea level:	1.03	Note:	Not Reported
Level reading date:	1951-12-20	Feet below surface:	Not Reported
Feet to sea level:	1.00	Note:	Not Reported
Level reading date:	1951-11-29	Feet below surface:	Not Reported
Feet to sea level:	0.84	Note:	Not Reported
Level reading date:	1951-10-03	Feet below surface:	Not Reported
Feet to sea level:	0.40	Note:	Not Reported
Level reading date:	1951-09-26	Feet below surface:	Not Reported
Feet to sea level:	-0.59	Note:	Not Reported
Level reading date:	1951-08-28	Feet below surface:	Not Reported
Feet to sea level:	0.62	Note:	Not Reported
Level reading date:	1951-07-24	Feet below surface:	Not Reported
Feet to sea level:	0.52	Note:	Not Reported
Level reading date:	1951-06-26	Feet below surface:	Not Reported
Feet to sea level:	0.60	Note:	Not Reported

Level reading date:	1951-05-29	Feet below surface:	Not Reported
Feet to sea level:	0.69	Note:	Not Reported
Level reading date:	1951-05-01	Feet below surface:	Not Reported
Feet to sea level:	0.54	Note:	Not Reported
Level reading date:	1951-03-26	Feet below surface:	Not Reported
Feet to sea level:	0.28	Note:	Not Reported
Level reading date:	1951-02-23	Feet below surface:	Not Reported
Feet to sea level:	-0.12	Note:	Not Reported
Level reading date:	1951-01-30	Feet below surface:	Not Reported
Feet to sea level:	0.16	Note:	Not Reported
Level reading date:	1950-12-18	Feet below surface:	Not Reported
Feet to sea level:	0.22	Note:	Not Reported
Level reading date:	1950-11-27	Feet below surface:	Not Reported
Feet to sea level:	-0.30	Note:	Not Reported
Level reading date:	1950-10-30	Feet below surface:	Not Reported
Feet to sea level:	-0.32	Note:	Not Reported
Level reading date:	1950-09-26	Feet below surface:	Not Reported
Feet to sea level:	-0.51	Note:	Not Reported
Level reading date:	1950-08-28	Feet below surface:	Not Reported
Feet to sea level:	-0.33	Note:	Not Reported
Level reading date:	1950-07-26	Feet below surface:	Not Reported
Feet to sea level:	-0.35	Note:	Not Reported
Level reading date:	1950-06-28	Feet below surface:	Not Reported
Feet to sea level:	-0.40	Note:	Not Reported
Level reading date:	1950-06-05	Feet below surface:	Not Reported
Feet to sea level:	-0.36	Note:	Not Reported
Level reading date:	1950-04-27	Feet below surface:	Not Reported
Feet to sea level:	-0.20	Note:	Not Reported
Level reading date:	1950-03-29	Feet below surface:	Not Reported
Feet to sea level:	-0.52	Note:	Not Reported
Level reading date:	1950-02-28	Feet below surface:	Not Reported
Feet to sea level:	-0.40	Note:	Not Reported
Level reading date:	1950-01-25	Feet below surface:	Not Reported
Feet to sea level:	-0.49	Note:	Not Reported
Level reading date:	1949-12-27	Feet below surface:	Not Reported
Feet to sea level:	-0.76	Note:	Not Reported
Level reading date:	1949-11-28	Feet below surface:	Not Reported
Feet to sea level:	-0.65	Note:	Not Reported
Level reading date:	1949-10-31	Feet below surface:	Not Reported
Feet to sea level:	-0.89	Note:	Not Reported
Level reading date:	1949-09-28	Feet below surface:	Not Reported
Feet to sea level:	-0.58	Note:	Not Reported

Level reading date:	1949-08-31	Feet below surface:	Not Reported
Feet to sea level:	-0.59	Note:	Not Reported
Level reading date:	1949-07-28	Feet below surface:	Not Reported
Feet to sea level:	-0.68	Note:	Not Reported
Level reading date:	1949-06-30	Feet below surface:	Not Reported
Feet to sea level:	-0.75	Note:	Not Reported
Level reading date:	1949-06-01	Feet below surface:	Not Reported
Feet to sea level:	-1.07	Note:	Not Reported
Level reading date:	1949-04-27	Feet below surface:	Not Reported
Feet to sea level:	-1.63	Note:	Not Reported
Level reading date:	1949-04-04	Feet below surface:	Not Reported
Feet to sea level:	-1.83	Note:	Not Reported
Level reading date:	1949-02-23	Feet below surface:	Not Reported
Feet to sea level:	-1.89	Note:	Not Reported
Level reading date:	1949-01-26	Feet below surface:	Not Reported
Feet to sea level:	-1.96	Note:	Not Reported
Level reading date:	1948-12-28	Feet below surface:	Not Reported
Feet to sea level:	-2.06	Note:	Not Reported
Level reading date:	1948-12-09	Feet below surface:	Not Reported
Feet to sea level:	-2.59	Note:	Not Reported
Level reading date:	1948-11-03	Feet below surface:	Not Reported
Feet to sea level:	-3.16	Note:	Not Reported
Level reading date:	1948-10-04	Feet below surface:	Not Reported
Feet to sea level:	-3.10	Note:	Not Reported
Level reading date:	1948-08-30	Feet below surface:	Not Reported
Feet to sea level:	-2.80	Note:	Not Reported
Level reading date:	1948-07-26	Feet below surface:	Not Reported
Feet to sea level:	-3.05	Note:	Not Reported
Level reading date:	1948-06-30	Feet below surface:	Not Reported
Feet to sea level:	-3.54	Note:	Not Reported
Level reading date:	1948-06-02	Feet below surface:	Not Reported
Feet to sea level:	-3.61	Note:	Not Reported
Level reading date:	1948-04-28	Feet below surface:	Not Reported
Feet to sea level:	-3.66	Note:	Not Reported
Level reading date:	1948-03-26	Feet below surface:	Not Reported
Feet to sea level:	-3.94	Note:	Not Reported
Level reading date:	1948-03-03	Feet below surface:	Not Reported
Feet to sea level:	-4.32	Note:	Not Reported
Level reading date:	1948-02-02	Feet below surface:	Not Reported
Feet to sea level:	-3.94	Note:	Not Reported
Level reading date:	1948-01-09	Feet below surface:	Not Reported
Feet to sea level:	-4.82	Note:	Not Reported

Level reading date:	1947-12-17	Feet below surface:	Not Reported
Feet to sea level:	-4.92	Note:	Not Reported
Level reading date:	1947-11-26	Feet below surface:	Not Reported
Feet to sea level:	-5.04	Note:	Not Reported
Level reading date:	1947-11-20	Feet below surface:	Not Reported
Feet to sea level:	-5.07	Note:	Not Reported
Level reading date:	1947-10-31	Feet below surface:	Not Reported
Feet to sea level:	-5.36	Note:	Not Reported
Level reading date:	1947-10-14	Feet below surface:	Not Reported
Feet to sea level:	-5.34	Note:	Not Reported
Level reading date:	1947-10-07	Feet below surface:	Not Reported
Feet to sea level:	-5.36	Note:	Not Reported
Level reading date:	1947-09-30	Feet below surface:	Not Reported
Feet to sea level:	-5.33	Note:	Not Reported
Level reading date:	1947-09-16	Feet below surface:	Not Reported
Feet to sea level:	-5.27	Note:	Not Reported
Level reading date:	1947-08-27	Feet below surface:	Not Reported
Feet to sea level:	-5.26	Note:	Not Reported
Level reading date:	1947-08-14	Feet below surface:	Not Reported
Feet to sea level:	-5.36	Note:	Not Reported
Level reading date:	1947-07-30	Feet below surface:	Not Reported
Feet to sea level:	-5.30	Note:	Not Reported
Level reading date:	1947-07-23	Feet below surface:	Not Reported
Feet to sea level:	-5.27	Note:	Not Reported
Level reading date:	1947-07-16	Feet below surface:	Not Reported
Feet to sea level:	-5.22	Note:	Not Reported
Level reading date:	1947-07-07	Feet below surface:	Not Reported
Feet to sea level:	-5.16	Note:	Not Reported
Level reading date:	1947-07-02	Feet below surface:	Not Reported
Feet to sea level:	-5.12	Note:	Not Reported
Level reading date:	1947-07-01	Feet below surface:	Not Reported
Feet to sea level:	-5.11	Note:	Not Reported
Level reading date:	1947-06-24	Feet below surface:	Not Reported
Feet to sea level:	-5.14	Note:	Not Reported
Level reading date:	1947-05-27	Feet below surface:	Not Reported
Feet to sea level:	-5.06	Note:	Not Reported
Level reading date:	1947-05-06	Feet below surface:	Not Reported
Feet to sea level:	-5.08	Note:	Not Reported
Level reading date:	1947-04-03	Feet below surface:	Not Reported
Feet to sea level:	-5.29	Note:	Not Reported
Level reading date:	1947-03-05	Feet below surface:	Not Reported
Feet to sea level:	-4.85	Note:	Not Reported

Level reading date:	1947-01-27	Feet below surface:	Not Reported
Feet to sea level:	-5.18	Note:	Not Reported
Level reading date:	1946-12-30	Feet below surface:	Not Reported
Feet to sea level:	-5.06	Note:	Not Reported
Level reading date:	1946-11-26	Feet below surface:	Not Reported
Feet to sea level:	-4.96	Note:	Not Reported
Level reading date:	1946-10-22	Feet below surface:	Not Reported
Feet to sea level:	-4.90	Note:	Not Reported
Level reading date:	1946-09-27	Feet below surface:	Not Reported
Feet to sea level:	-4.83	Note:	Not Reported
Level reading date:	1946-08-29	Feet below surface:	Not Reported
Feet to sea level:	-4.65	Note:	Not Reported
Level reading date:	1946-07-26	Feet below surface:	Not Reported
Feet to sea level:	-4.45	Note:	Not Reported
Level reading date:	1946-07-05	Feet below surface:	Not Reported
Feet to sea level:	-4.38	Note:	Not Reported
Level reading date:	1946-06-18	Feet below surface:	Not Reported
Feet to sea level:	-4.52	Note:	Not Reported
Level reading date:	1946-05-09	Feet below surface:	Not Reported
Feet to sea level:	-5.10	Note:	Not Reported
Level reading date:	1946-04-12	Feet below surface:	Not Reported
Feet to sea level:	-5.00	Note:	Not Reported
Level reading date:	1946-03-15	Feet below surface:	Not Reported
Feet to sea level:	-4.98	Note:	Not Reported
Level reading date:	1946-02-08	Feet below surface:	Not Reported
Feet to sea level:	-4.83	Note:	Not Reported
Level reading date:	1946-01-10	Feet below surface:	Not Reported
Feet to sea level:	-4.92	Note:	Not Reported
Level reading date:	1945-12-04	Feet below surface:	Not Reported
Feet to sea level:	-5.20	Note:	Not Reported
Level reading date:	1945-11-06	Feet below surface:	Not Reported
Feet to sea level:	-5.24	Note:	Not Reported
Level reading date:	1945-09-28	Feet below surface:	Not Reported
Feet to sea level:	-5.03	Note:	Not Reported
Level reading date:	1945-09-13	Feet below surface:	Not Reported
Feet to sea level:	-5.12	Note:	Not Reported
Level reading date:	1945-08-08	Feet below surface:	Not Reported
Feet to sea level:	-5.97	Note:	Not Reported
Level reading date:	1945-07-04	Feet below surface:	Not Reported
Feet to sea level:	-5.07	Note:	Not Reported
Level reading date:	1945-06-05	Feet below surface:	Not Reported
Feet to sea level:	-4.91	Note:	Not Reported

Level reading date:	1945-04-27	Feet below surface:	Not Reported
Feet to sea level:	-5.17	Note:	Not Reported
Level reading date:	1945-04-03	Feet below surface:	Not Reported
Feet to sea level:	-5.04	Note:	Not Reported
Level reading date:	1945-03-05	Feet below surface:	Not Reported
Feet to sea level:	-5.11	Note:	Not Reported
Level reading date:	1945-01-03	Feet below surface:	Not Reported
Feet to sea level:	-4.98	Note:	Not Reported
Level reading date:	1944-12-05	Feet below surface:	Not Reported
Feet to sea level:	-5.08	Note:	Not Reported
Level reading date:	1944-10-28	Feet below surface:	Not Reported
Feet to sea level:	-5.09	Note:	Not Reported
Level reading date:	1944-10-04	Feet below surface:	Not Reported
Feet to sea level:	-5.08	Note:	Not Reported
Level reading date:	1944-09-01	Feet below surface:	Not Reported
Feet to sea level:	-5.51	Note:	Not Reported
Level reading date:	1944-08-01	Feet below surface:	Not Reported
Feet to sea level:	-5.33	Note:	Not Reported
Level reading date:	1944-07-04	Feet below surface:	Not Reported
Feet to sea level:	-5.18	Note:	Not Reported
Level reading date:	1944-06-03	Feet below surface:	Not Reported
Feet to sea level:	-5.15	Note:	Not Reported
Level reading date:	1944-04-25	Feet below surface:	Not Reported
Feet to sea level:	-5.42	Note:	Not Reported
Level reading date:	1944-03-29	Feet below surface:	Not Reported
Feet to sea level:	-5.66	Note:	Not Reported
Level reading date:	1944-03-07	Feet below surface:	Not Reported
Feet to sea level:	-6.07	Note:	Not Reported
Level reading date:	1944-01-29	Feet below surface:	Not Reported
Feet to sea level:	-5.81	Note:	Not Reported
Level reading date:	1944-01-01	Feet below surface:	Not Reported
Feet to sea level:	-5.90	Note:	Not Reported
Level reading date:	1943-11-27	Feet below surface:	Not Reported
Feet to sea level:	-5.82	Note:	Not Reported
Level reading date:	1943-10-30	Feet below surface:	Not Reported
Feet to sea level:	-6.11	Note:	Not Reported
Level reading date:	1943-09-25	Feet below surface:	Not Reported
Feet to sea level:	-6.15	Note:	Not Reported
Level reading date:	1943-08-28	Feet below surface:	Not Reported
Feet to sea level:	-5.96	Note:	Not Reported
Level reading date:	1943-07-31	Feet below surface:	Not Reported
Feet to sea level:	-5.82	Note:	Not Reported

Level reading date:	1943-06-26	Feet below surface:	Not Reported
Feet to sea level:	-5.77	Note:	Not Reported
Level reading date:	1943-05-29	Feet below surface:	Not Reported
Feet to sea level:	-5.92	Note:	Not Reported
Level reading date:	1943-05-01	Feet below surface:	Not Reported
Feet to sea level:	-6.04	Note:	Not Reported
Level reading date:	1943-03-27	Feet below surface:	Not Reported
Feet to sea level:	-6.10	Note:	Not Reported
Level reading date:	1943-02-27	Feet below surface:	Not Reported
Feet to sea level:	-6.28	Note:	Not Reported
Level reading date:	1943-01-30	Feet below surface:	Not Reported
Feet to sea level:	-6.39	Note:	Not Reported
Level reading date:	1943-01-02	Feet below surface:	Not Reported
Feet to sea level:	-6.64	Note:	Not Reported
Level reading date:	1942-12-26	Feet below surface:	Not Reported
Feet to sea level:	-6.55	Note:	Not Reported
Level reading date:	1942-12-19	Feet below surface:	Not Reported
Feet to sea level:	-6.31	Note:	Not Reported
Level reading date:	1942-12-12	Feet below surface:	Not Reported
Feet to sea level:	-6.59	Note:	Not Reported
Level reading date:	1942-12-05	Feet below surface:	Not Reported
Feet to sea level:	-6.70	Note:	Not Reported
Level reading date:	1942-11-28	Feet below surface:	Not Reported
Feet to sea level:	-6.81	Note:	Not Reported
Level reading date:	1942-11-21	Feet below surface:	Not Reported
Feet to sea level:	-6.81	Note:	Not Reported
Level reading date:	1942-11-14	Feet below surface:	Not Reported
Feet to sea level:	-6.87	Note:	Not Reported
Level reading date:	1942-11-07	Feet below surface:	Not Reported
Feet to sea level:	-6.85	Note:	Not Reported
Level reading date:	1942-10-31	Feet below surface:	Not Reported
Feet to sea level:	-6.83	Note:	Not Reported
Level reading date:	1942-10-24	Feet below surface:	Not Reported
Feet to sea level:	-6.86	Note:	Not Reported
Level reading date:	1942-10-17	Feet below surface:	Not Reported
Feet to sea level:	-6.87	Note:	Not Reported
Level reading date:	1942-10-10	Feet below surface:	Not Reported
Feet to sea level:	-6.88	Note:	Not Reported
Level reading date:	1942-10-03	Feet below surface:	Not Reported
Feet to sea level:	-6.90	Note:	Not Reported
Level reading date:	1942-09-26	Feet below surface:	Not Reported
Feet to sea level:	-6.84	Note:	Not Reported

Level reading date:	1942-09-19	Feet below surface:	Not Reported
Feet to sea level:	-6.91	Note:	Not Reported
Level reading date:	1942-09-12	Feet below surface:	Not Reported
Feet to sea level:	-6.98	Note:	Not Reported
Level reading date:	1942-09-05	Feet below surface:	Not Reported
Feet to sea level:	-7.00	Note:	Not Reported
Level reading date:	1942-08-29	Feet below surface:	Not Reported
Feet to sea level:	-7.08	Note:	Not Reported
Level reading date:	1942-08-22	Feet below surface:	Not Reported
Feet to sea level:	-7.23	Note:	Not Reported
Level reading date:	1942-08-15	Feet below surface:	Not Reported
Feet to sea level:	-7.18	Note:	Not Reported
Level reading date:	1942-08-08	Feet below surface:	Not Reported
Feet to sea level:	-7.25	Note:	Not Reported
Level reading date:	1942-08-01	Feet below surface:	Not Reported
Feet to sea level:	-7.25	Note:	Not Reported
Level reading date:	1942-07-18	Feet below surface:	Not Reported
Feet to sea level:	-7.26	Note:	Not Reported
Level reading date:	1942-07-11	Feet below surface:	Not Reported
Feet to sea level:	-7.38	Note:	Not Reported
Level reading date:	1942-07-04	Feet below surface:	Not Reported
Feet to sea level:	-7.46	Note:	Not Reported
Level reading date:	1942-06-27	Feet below surface:	Not Reported
Feet to sea level:	-7.49	Note:	Not Reported
Level reading date:	1942-06-20	Feet below surface:	Not Reported
Feet to sea level:	-7.49	Note:	Not Reported
Level reading date:	1942-06-13	Feet below surface:	Not Reported
Feet to sea level:	-7.49	Note:	Not Reported
Level reading date:	1942-06-06	Feet below surface:	Not Reported
Feet to sea level:	-7.49	Note:	Not Reported
Level reading date:	1942-05-30	Feet below surface:	Not Reported
Feet to sea level:	-7.47	Note:	Not Reported
Level reading date:	1942-05-23	Feet below surface:	Not Reported
Feet to sea level:	-7.46	Note:	Not Reported
Level reading date:	1942-05-16	Feet below surface:	Not Reported
Feet to sea level:	-7.46	Note:	Not Reported
Level reading date:	1942-05-02	Feet below surface:	Not Reported
Feet to sea level:	-7.45	Note:	Not Reported
Level reading date:	1942-04-25	Feet below surface:	Not Reported
Feet to sea level:	-7.47	Note:	Not Reported
Level reading date:	1942-04-18	Feet below surface:	Not Reported
Feet to sea level:	-7.37	Note:	Not Reported

Level reading date:	1942-04-11	Feet below surface:	Not Reported
Feet to sea level:	-7.47	Note:	Not Reported
Level reading date:	1942-04-04	Feet below surface:	Not Reported
Feet to sea level:	-7.42	Note:	Not Reported
Level reading date:	1942-03-28	Feet below surface:	Not Reported
Feet to sea level:	-7.19	Note:	Not Reported
Level reading date:	1942-03-21	Feet below surface:	Not Reported
Feet to sea level:	-7.27	Note:	Not Reported
Level reading date:	1942-03-07	Feet below surface:	Not Reported
Feet to sea level:	-7.22	Note:	Not Reported
Level reading date:	1942-02-28	Feet below surface:	Not Reported
Feet to sea level:	-7.38	Note:	Not Reported
Level reading date:	1942-02-21	Feet below surface:	Not Reported
Feet to sea level:	-7.37	Note:	Not Reported
Level reading date:	1942-02-14	Feet below surface:	Not Reported
Feet to sea level:	-7.15	Note:	Not Reported
Level reading date:	1942-02-07	Feet below surface:	Not Reported
Feet to sea level:	-7.10	Note:	Not Reported
Level reading date:	1942-01-24	Feet below surface:	Not Reported
Feet to sea level:	-7.21	Note:	Not Reported
Level reading date:	1942-01-17	Feet below surface:	Not Reported
Feet to sea level:	-6.77	Note:	Not Reported
Level reading date:	1942-01-03	Feet below surface:	Not Reported
Feet to sea level:	-6.77	Note:	Not Reported
Level reading date:	1941-12-27	Feet below surface:	Not Reported
Feet to sea level:	-6.84	Note:	Not Reported
Level reading date:	1941-12-20	Feet below surface:	Not Reported
Feet to sea level:	-6.57	Note:	Not Reported
Level reading date:	1941-12-06	Feet below surface:	Not Reported
Feet to sea level:	-6.85	Note:	Not Reported
Level reading date:	1941-11-29	Feet below surface:	Not Reported
Feet to sea level:	-6.74	Note:	Not Reported
Level reading date:	1941-11-22	Feet below surface:	Not Reported
Feet to sea level:	-6.71	Note:	Not Reported
Level reading date:	1941-11-15	Feet below surface:	Not Reported
Feet to sea level:	-6.11	Note:	Not Reported
Level reading date:	1941-11-08	Feet below surface:	Not Reported
Feet to sea level:	-6.48	Note:	Not Reported
Level reading date:	1941-10-25	Feet below surface:	Not Reported
Feet to sea level:	-6.65	Note:	Not Reported
Level reading date:	1941-10-18	Feet below surface:	Not Reported
Feet to sea level:	-6.55	Note:	Not Reported

Level reading date:	1941-10-11	Feet below surface:	Not Reported
Feet to sea level:	-6.58	Note:	Not Reported
Level reading date:	1941-10-04	Feet below surface:	Not Reported
Feet to sea level:	-6.58	Note:	Not Reported
Level reading date:	1941-09-27	Feet below surface:	Not Reported
Feet to sea level:	-6.54	Note:	Not Reported
Level reading date:	1941-09-20	Feet below surface:	Not Reported
Feet to sea level:	-6.49	Note:	Not Reported
Level reading date:	1941-09-13	Feet below surface:	Not Reported
Feet to sea level:	-6.22	Note:	Not Reported
Level reading date:	1941-09-06	Feet below surface:	Not Reported
Feet to sea level:	-6.43	Note:	Not Reported
Level reading date:	1941-08-30	Feet below surface:	Not Reported
Feet to sea level:	-6.28	Note:	Not Reported
Level reading date:	1941-08-23	Feet below surface:	Not Reported
Feet to sea level:	-6.28	Note:	Not Reported
Level reading date:	1941-08-16	Feet below surface:	Not Reported
Feet to sea level:	-6.40	Note:	Not Reported
Level reading date:	1941-08-09	Feet below surface:	Not Reported
Feet to sea level:	-6.29	Note:	Not Reported
Level reading date:	1941-08-02	Feet below surface:	Not Reported
Feet to sea level:	-6.19	Note:	Not Reported
Level reading date:	1941-07-26	Feet below surface:	Not Reported
Feet to sea level:	-6.17	Note:	Not Reported
Level reading date:	1941-07-19	Feet below surface:	Not Reported
Feet to sea level:	-6.10	Note:	Not Reported
Level reading date:	1941-07-12	Feet below surface:	Not Reported
Feet to sea level:	-6.10	Note:	Not Reported
Level reading date:	1941-07-05	Feet below surface:	Not Reported
Feet to sea level:	-6.02	Note:	Not Reported
Level reading date:	1941-06-28	Feet below surface:	Not Reported
Feet to sea level:	-6.01	Note:	Not Reported
Level reading date:	1941-06-21	Feet below surface:	Not Reported
Feet to sea level:	-5.86	Note:	Not Reported
Level reading date:	1941-06-14	Feet below surface:	Not Reported
Feet to sea level:	-5.92	Note:	Not Reported
Level reading date:	1941-06-07	Feet below surface:	Not Reported
Feet to sea level:	-5.82	Note:	Not Reported
Level reading date:	1941-05-31	Feet below surface:	Not Reported
Feet to sea level:	-5.76	Note:	Not Reported
Level reading date:	1941-05-24	Feet below surface:	Not Reported
Feet to sea level:	-5.70	Note:	Not Reported

Level reading date:	1941-05-17	Feet below surface:	Not Reported
Feet to sea level:	-5.73	Note:	Not Reported
Level reading date:	1941-05-10	Feet below surface:	Not Reported
Feet to sea level:	-5.19	Note:	Not Reported
Level reading date:	1941-05-03	Feet below surface:	Not Reported
Feet to sea level:	-5.68	Note:	Not Reported
Level reading date:	1941-04-26	Feet below surface:	Not Reported
Feet to sea level:	-5.41	Note:	Not Reported
Level reading date:	1937-06-15	Feet below surface:	Not Reported
Feet to sea level:	-4.28	Note:	Not Reported
Level reading date:	1937-03-23	Feet below surface:	Not Reported
Feet to sea level:	-3.77	Note:	Not Reported
Level reading date:	1937-02-02	Feet below surface:	Not Reported
Feet to sea level:	-3.97	Note:	Not Reported
Level reading date:	1936-12-29	Feet below surface:	Not Reported
Feet to sea level:	-3.70	Note:	Not Reported
Level reading date:	1936-09-24	Feet below surface:	Not Reported
Feet to sea level:	-4.70	Note:	Not Reported
Level reading date:	1936-07-21	Feet below surface:	Not Reported
Feet to sea level:	-4.14	Note:	Not Reported
Level reading date:	1936-06-11	Feet below surface:	Not Reported
Feet to sea level:	-4.04	Note:	Not Reported
Level reading date:	1936-04-20	Feet below surface:	Not Reported
Feet to sea level:	-3.68	Note:	Not Reported
Level reading date:	1936-03-16	Feet below surface:	Not Reported
Feet to sea level:	-3.75	Note:	Not Reported
Level reading date:	1935-12-11	Feet below surface:	Not Reported
Feet to sea level:	-4.31	Note:	Not Reported
Level reading date:	1935-10-24	Feet below surface:	Not Reported
Feet to sea level:	-4.37	Note:	Not Reported
Level reading date:	1935-09-13	Feet below surface:	Not Reported
Feet to sea level:	-4.42	Note:	Not Reported
Level reading date:	1935-07-01	Feet below surface:	Not Reported
Feet to sea level:	-3.73	Note:	Not Reported
Level reading date:	1935-05-28	Feet below surface:	Not Reported
Feet to sea level:	-3.51	Note:	Not Reported
Level reading date:	1935-04-01	Feet below surface:	Not Reported
Feet to sea level:	-2.99	Note:	Not Reported
Level reading date:	1935-03-04	Feet below surface:	Not Reported
Feet to sea level:	-2.99	Note:	Not Reported
Level reading date:	1935-01-02	Feet below surface:	Not Reported
Feet to sea level:	-3.14	Note:	Not Reported

Level reading date:	1934-12-07	Feet below surface:	Not Reported
Feet to sea level:	-3.07	Note:	Not Reported
Level reading date:	1934-11-09	Feet below surface:	Not Reported
Feet to sea level:	-2.58	Note:	Not Reported
Level reading date:	1934-10-18	Feet below surface:	Not Reported
Feet to sea level:	-2.85	Note:	Not Reported
Level reading date:	1934-09-20	Feet below surface:	Not Reported
Feet to sea level:	-3.05	Note:	Not Reported
Level reading date:	1934-08-21	Feet below surface:	Not Reported
Feet to sea level:	-3.47	Note:	Not Reported
Level reading date:	1934-08-01	Feet below surface:	Not Reported
Feet to sea level:	-3.32	Note:	Not Reported
Level reading date:	1934-07-09	Feet below surface:	Not Reported
Feet to sea level:	-3.32	Note:	Not Reported
Level reading date:	1934-06-13	Feet below surface:	Not Reported
Feet to sea level:	-3.32	Note:	Not Reported
Level reading date:	1934-04-11	Feet below surface:	Not Reported
Feet to sea level:	-2.82	Note:	Not Reported
Level reading date:	1934-03-22	Feet below surface:	Not Reported
Feet to sea level:	-2.41	Note:	Not Reported
Level reading date:	1934-01-09	Feet below surface:	Not Reported
Feet to sea level:	-2.90	Note:	Not Reported
Level reading date:	1933-12-11	Feet below surface:	Not Reported
Feet to sea level:	-2.67	Note:	Not Reported
Level reading date:	1933-11-22	Feet below surface:	Not Reported
Feet to sea level:	-2.73	Note:	Not Reported
Level reading date:	1933-11-02	Feet below surface:	Not Reported
Feet to sea level:	-2.37	Note:	Not Reported
Level reading date:	1933-09-28	Feet below surface:	Not Reported
Feet to sea level:	-2.45	Note:	Not Reported
Level reading date:	1933-08-29	Feet below surface:	Not Reported
Feet to sea level:	-2.85	Note:	Not Reported
Level reading date:	1933-07-25	Feet below surface:	Not Reported
Feet to sea level:	-2.60	Note:	Not Reported
Level reading date:	1933-06-28	Feet below surface:	Not Reported
Feet to sea level:	-2.43	Note:	Not Reported
Level reading date:	1933-05-29	Feet below surface:	Not Reported
Feet to sea level:	-2.44	Note:	Not Reported
Level reading date:	1933-04-21	Feet below surface:	Not Reported
Feet to sea level:	-2.02	Note:	Not Reported

GEOCHECK® - PHYSICAL SETTING SOURCE MAP FINDINGS
RADON

AREA RADON INFORMATION

Federal EPA Radon Zone for KINGS County: 3

Note: Zone 1 indoor average level > 4 pCi/L.
: Zone 2 indoor average level >= 2 pCi/L and <= 4 pCi/L.
: Zone 3 indoor average level < 2 pCi/L.

Federal Area Radon Information for KINGS COUNTY, NY

Number of sites tested: 51

Area	Average Activity	% <4 pCi/L	% 4-20 pCi/L	% >20 pCi/L
Living Area	0.750 pCi/L	100%	0%	0%
Basement	1.370 pCi/L	88%	10%	2%

PHYSICAL SETTING SOURCE RECORDS SEARCHED

TOPOGRAPHIC INFORMATION

USGS 7.5' Digital Elevation Model (DEM)
Source: United States Geologic Survey
EDR acquired the USGS 7.5' Digital Elevation Model in 2002 and updated it in 2006. The 7.5 minute DEM corresponds to the USGS 1:24,000- and 1:25,000-scale topographic quadrangle maps. The DEM provides elevation data with consistent elevation units and projection.

Current USGS 7.5 Minute Topographic Map
Source: U.S. Geological Survey

HYDROLOGIC INFORMATION

Flood Zone Data: This data was obtained from the Federal Emergency Management Agency (FEMA). It depicts 100-year and 500-year flood zones as defined by FEMA. It includes the National Flood Hazard Layer (NFHL) which incorporates Flood Insurance Rate Map (FIRM) data and Q3 data from FEMA in areas not covered by NFHL.
Source: FEMA
Telephone: 877-336-2627
Date of Government Version: 2003, 2015

NWI: National Wetlands Inventory. This data, available in select counties across the country, was obtained by EDR in 2002, 2005 and 2010 from the U.S. Fish and Wildlife Service.

State Wetlands Data: Freshwater Wetlands
Source: Department of Environmental Conservation
Telephone: 518-402-8961

HYDROGEOLOGIC INFORMATION

AQUIFLOW^{R} Information System
Source: EDR proprietary database of groundwater flow information
EDR has developed the AQUIFLOW Information System (AIS) to provide data on the general direction of groundwater flow at specific points. EDR has reviewed reports submitted to regulatory authorities at select sites and has extracted the date of the report, hydrogeologically determined groundwater flow direction and depth to water table information.

GEOLOGIC INFORMATION

Geologic Age and Rock Stratigraphic Unit
Source: P.G. Schruben, R.E. Arndt and W.J. Bawiec, Geology of the Conterminous U.S. at 1:2,500,000 Scale - A digital representation of the 1974 P.B. King and H.M. Beikman Map, USGS Digital Data Series DDS - 11 (1994).

STATSGO: State Soil Geographic Database
Source: Department of Agriculture, Natural Resources Conservation Service (NRCS)
The U.S. Department of Agriculture's (USDA) Natural Resources Conservation Service (NRCS) leads the national Conservation Soil Survey (NCSS) and is responsible for collecting, storing, maintaining and distributing soil survey information for privately owned lands in the United States. A soil map in a soil survey is a representation of soil patterns in a landscape. Soil maps for STATSGO are compiled by generalizing more detailed (SSURGO) soil survey maps.

SSURGO: Soil Survey Geographic Database
Source: Department of Agriculture, Natural Resources Conservation Service (NRCS)
Telephone: 800-672-5559
SSURGO is the most detailed level of mapping done by the Natural Resources Conservation Service, mapping scales generally range from 1:12,000 to 1:63,360. Field mapping methods using national standards are used to construct the soil maps in the Soil Survey Geographic (SSURGO) database. SSURGO digitizing duplicates the original soil survey maps. This level of mapping is designed for use by landowners, townships and county natural resource planning and management.

PHYSICAL SETTING SOURCE RECORDS SEARCHED

LOCAL / REGIONAL WATER AGENCY RECORDS

FEDERAL WATER WELLS

PWS: Public Water Systems
Source: EPA/Office of Drinking Water
Telephone: 202-564-3750
Public Water System data from the Federal Reporting Data System. A PWS is any water system which provides water to at least 25 people for at least 60 days annually. PWSs provide water from wells, rivers and other sources.

PWS ENF: Public Water Systems Violation and Enforcement Data
Source: EPA/Office of Drinking Water
Telephone: 202-564-3750
Violation and Enforcement data for Public Water Systems from the Safe Drinking Water Information System (SDWIS) after August 1995. Prior to August 1995, the data came from the Federal Reporting Data System (FRDS).

USGS Water Wells: USGS National Water Inventory System (NWIS)
This database contains descriptive information on sites where the USGS collects or has collected data on surface water and/or groundwater. The groundwater data includes information on wells, springs, and other sources of groundwater.

STATE RECORDS

New York Public Water Wells
Source: New York Department of Health
Telephone: 518-458-6731

OTHER STATE DATABASE INFORMATION

Oil and Gas Well Database
Department of Environmental Conservation
Telephone: 518-402-8072
These files contain records, in the database, of wells that have been drilled.

RADON

State Database: NY Radon
Source: Department of Health
Telephone: 518-402-7556
Radon Test Results

Area Radon Information
Source: USGS
Telephone: 703-356-4020
The National Radon Database has been developed by the U.S. Environmental Protection Agency (USEPA) and is a compilation of the EPA/State Residential Radon Survey and the National Residential Radon Survey. The study covers the years 1986 - 1992. Where necessary data has been supplemented by information collected at private sources such as universities and research institutions.

EPA Radon Zones
Source: EPA
Telephone: 703-356-4020
Sections 307 & 309 of IRAA directed EPA to list and identify areas of U.S. with the potential for elevated indoor radon levels.

OTHER

Airport Landing Facilities: Private and public use landing facilities
Source: Federal Aviation Administration, 800-457-6656

Epicenters: World earthquake epicenters, Richter 5 or greater
Source: Department of Commerce, National Oceanic and Atmospheric Administration

Earthquake Fault Lines: The fault lines displayed on EDR's Topographic map are digitized quaternary faultlines, prepared in 1975 by the United State Geological Survey

PHYSICAL SETTING SOURCE RECORDS SEARCHED

STREET AND ADDRESS INFORMATION

© 2015 TomTom North America, Inc. All rights reserved. This material is proprietary and the subject of copyright protection and other intellectual property rights owned by or licensed to Tele Atlas North America, Inc. The use of this material is subject to the terms of a license agreement. You will be held liable for any unauthorized copying or disclosure of this material.

(/)

Request a Record

Please make your request specific so you receive the fastest service. After you submit a FOIL request you will receive a confirmation number so you can track the status of the response. The agency will notify you about how much time is required to respond to your request.

Category (optional)

Environment

Agency (required)

Department of Environmental Protection (DEP)

Request Title (required)

Note: The agency, category, and title of your request will be visible to the public. Do not enter personal information here.

Environmental records for 2488-2514 Fulton St Brooklyn, NY

32 characters remaining

Request Description (required)

Note: The request details you write here will not be visible to the public. However, the agency may post a description of the records provided.

CBRE Job No.:PC80947573-103
Freedom of Information Law Request
2488-2514 Fulton Street (Block 1577, Lots 17 and 26)
Brooklyn, New York 11207

Dear Records Access Officer:

Pursuant to the Freedom of Information Law, please forward available records regarding Underground/Aboveground Storage Tanks (USTs/ASTs), Spill Records, Remediation Sites, Dump Sites, Storage of Hazardous Material, Hazardous Material Activities, Asbestos, Lead Poisoning or Lead-Based Paint, Mold Growth or any other information that relates to the environmental condition regarding the above referenced property to us as soon as possible.

5000 characters remaining

Upload File (Must be less than 20 Mb)

Choose File

Clear File

Personal Information

This information will not be publicly viewable on this site. You must provide contact information so that the agency can respond to your request for records.

First Name (required)

Alexander

23 characters remaining

Last Name (required)

Singh

59 characters remaining

Email

alexander.singh@cbre.com

Alternate Contact Information

No information entered in this section will be visible to the public.

Title

Project Manager

49 characters remaining

Organization

CBRE

124 characters remaining

Phone

(914) 740-1926

Fax

(555) 555-5555

Address

Address Line 1

70 West Red Oak Lane

Address Line 2

4

City

White Plains

State

New York

Zip

10604

Submit Request

Directory of City Agencies (http://www1.nyc.gov/nyc-resources/agencies.page)

Contact NYC Government (http://www1.nyc.gov/home/contact-us.page)

City Employees (https://a127-ess.nyc.gov)

Notify NYC (http://www.nyc.gov/notifynyc)

CityStore (http://a856-citystore.nyc.gov/)

Stay Connected (http://www1.nyc.gov/connect/social-media.page)

NYC Mobile Apps (http://www1.nyc.gov/connect/applications.page)

Maps (http://www1.nyc.gov/nyc-resources/nyc-maps.page)

Resident Toolkit (http://www1.nyc.gov/nyc-resources/resident-toolkit.page)

Search

City of New York. 2016 All Rights Reserved,
NYC is a trademark and service mark of the City of New York
Privacy Policy (http://www1.nyc.gov/home/privacy-policy.page).
Terms of Use (http://www1.nyc.gov/home/terms-of-use.page).

PROPERTY CONDITION & ENVIRONMENTAL DUE-DILIGENCE

CBRE

55 West Red Oak Lane
White Plains, New York 10604
(914) 740-1926 (tel)
(914) 694-1335 (fax)
Alexander.Singh@cbre.com (email)
www.cbre.com/assessment

September 20, 2018

Records Access Officer
Department of Health and Mental Hygiene
Gotham Center
42-09 28th Street, Floor 14th, CN31
Long Island City, New York 11101
(347) 396-6088-4315 (fax)
recordsaccess@health.nyc.gov

Sent via e-mail

Re: CBRE Job No.:PC80947573-103
Freedom of Information Law Request
2488-2514 Fulton Street (Block 1577, Lots 17 and 26)
Brooklyn, New York 11207

Dear Records Access Officer:

Pursuant to the Freedom of Information Law, please forward available records regarding Underground/Aboveground Storage Tanks (USTs/ASTs), Spill Records, Remediation Sites, Dump Sites, Storage of Hazardous Material, Hazardous Material Activities, Asbestos, Lead Poisoning or Lead-Based Paint, Mold Growth or any other information that relates to the environmental condition regarding the above referenced property to us as soon as possible.

Please let me know if there are any costs associated with this request prior to processing same. Your response can either be faxed or mailed or e-mailed to us at the fax number and/or location identified above. If you have any questions, please call me at (914) 740-1926. Thank you for your attention to this matter.

Sincerely,

Alexander Singh

Project Manager
CBRE

Department of Environmental Conservation

Menu

FOIL Request Main Page (SupportHome.aspx)

I want to...

Reference No: W042049-092018

Contact E-Mail: alexander.singh@cbre.com

Dear Alexander:

Thank you for your Freedom of Information Law (FOIL) request. Your request has been received and is being processed. Your request was received in this office on 9/20/2018 and given the reference number FOIL #**W042049-092018** for tracking purposes. You may expect the Department's response to your request no later than **10/19/2018**.

Record Requested: **CBRE Job No.:PC80947573-103 Freedom of Information Law Request 2488-2514 Fulton Street (Block 1577, Lots 17 and 26) Brooklyn, New York 11207 Dear Records Access Officer: Pursuant to the Freedom of Information Law, please forward available records regarding Underground/Aboveground Storage Tanks (USTs/ASTs), Spill Records, Remediation Sites, Dump Sites, Storage of Hazardous Material, Hazardous Material Activities, Asbestos, Lead Poisoning or Lead-Based Paint, Mold Growth or any other information that relates to the environmental condition regarding the above referenced property to us as soon as possible.**

You can monitor the progress of your request at the link below and you'll receive an email when your request has been completed. Again, thank you for using the FOIL Center.

https://mycusthelp.com/NEWYORKDEC/_rs/RequestLogin.aspx (https://mycusthelp.com/NEWYORKDEC/_rs/RequestLogin.aspx)

New York State Department of Environmental Conservation, Record Access Office

Powered by GovQA

Department of Environmental Conservation

Programs

Outdoor Activities

Animals, Plants, Aquatic Life

Chemical and Pollution Control

Energy and Climate

Lands and Waters

Services

Education

Permit, License, Registration

Public Involvement and News

Regulations and Enforcement

Publications, Forms, Maps

Agency Information

About DEC

Employment

Events Calendar

Regions

Divisions

Commissioner

Freedom of Information Law (FOIL)

Doing Business with DEC

Help

A-Z Subject Index

Contact Us

Report a Problem

Find a Form

Apply for a Grant

Privacy Policy

Website Usage and Policies

Accessibility

Register to Vote

Language Assistance

L언어 지원

Èd nan Lang

Assistenza Linguistica

Языковая поддержка

Asistencia de idioma

语言援助

CONNECT WITH US

FACEBOOK

TWITTER

YOUTUBE

FLICKR

INSTAGRAM

2488-2514 Fulton Street
2488-2514 Fulton Street
Brooklyn, NY 11207

Inquiry Number: 5418692.5
September 11, 2018

The EDR-City Directory Abstract

Environmental Data Resources Inc

6 Armstrong Road
Shelton, CT 06484
800.352.0050
www.edrnet.com

TABLE OF CONTENTS

SECTION

Executive Summary

Findings

City Directory Images

Thank you for your business.
Please contact EDR at 1-800-352-0050
with any questions or comments.

Disclaimer - Copyright and Trademark Notice

This Report contains certain information obtained from a variety of public and other sources reasonably available to Environmental Data Resources, Inc. It cannot be concluded from this Report that coverage information for the target and surrounding properties does not exist from other sources. **NO WARRANTY EXPRESSED OR IMPLIED, IS MADE WHATSOEVER IN CONNECTION WITH THIS REPORT. ENVIRONMENTAL DATA RESOURCES, INC. SPECIFICALLY DISCLAIMS THE MAKING OF ANY SUCH WARRANTIES, INCLUDING WITHOUT LIMITATION, MERCHANTABILITY OR FITNESS FOR A PARTICULAR USE OR PURPOSE. ALL RISK IS ASSUMED BY THE USER. IN NO EVENT SHALL ENVIRONMENTAL DATA RESOURCES, INC. BE LIABLE TO ANYONE, WHETHER ARISING OUT OF ERRORS OR OMISSIONS, NEGLIGENCE, ACCIDENT OR ANY OTHER CAUSE, FOR ANY LOSS OR DAMAGE, INCLUDING, WITHOUT LIMITATION, SPECIAL, INCIDENTAL, CONSEQUENTIAL, OR EXEMPLARY DAMAGES. ANY LIABILITY ON THE PART OF ENVIRONMENTAL DATA RESOURCES, INC. IS STRICTLY LIMITED TO A REFUND OF THE AMOUNT PAID FOR THIS REPORT.** Purchaser accepts this Report "AS IS". Any analyses, estimates, ratings, environmental risk levels or risk codes provided in this Report are provided for illustrative purposes only, and are not intended to provide, nor should they be interpreted as providing any facts regarding, or prediction orforecast of, any environmental risk for any property. Only a Phase I Environmental Site Assessment performed by an environmental professional can provide information regarding the environmental risk for any property. Additionally, the information provided in this Report is not to be construed as legal advice.

Copyright 2017 by Environmental Data Resources, Inc. All rights reserved. Reproduction in any media or format, in whole or in part, of any report or map of Environmental Data Resources, Inc. or its affiliates is prohibited without prior written permission.

EDR and its logos (including Sanborn and Sanborn Map) are trademarks of Environmental Data Resources, Inc. or its affiliates. All other trademarks used herein are the property of their respective owners.

EXECUTIVE SUMMARY

DESCRIPTION

Environmental Data Resources, Inc.'s (EDR) City Directory Abstract is a screening tool designed to assist environmental professionals in evaluating potential liability on a target property resulting from past activities. EDR's City Directory Abstract includes a search and abstract of available city directory data. For each address, the directory lists the name of the corresponding occupant at five year intervals.

Business directories including city, cross reference and telephone directories were reviewed, if available, at approximately five year intervals for the years spanning 1934 through 1970. This report compiles information gathered in this review by geocoding the latitude and longitude of properties identified and gathering information about properties within 200 feet of the target property.

A summary of the information obtained is provided in the text of this report.

RECORD SOURCES

EDR's Digital Archive combines historical directory listings from sources such as Cole Information and Dun & Bradstreet. These standard sources of property information complement and enhance each other to provide a more comprehensive report.

EDR is licensed to reproduce certain City Directory works by the copyright holders of those works. The purchaser of this EDR City Directory Report may include it in report(s) delivered to a customer. Reproduction of City Directories without permission of the publisher or licensed vendor may be a violation of copyright.

Data by infoUSA®

Copyright©2008
All Rights Reserved

RESEARCH SUMMARY

The following research sources were consulted in the preparation of this report. An "X" indicates where information was identified in the source and provided in this report.

Year	Source	TP	Adjoining	Text Abstract	Source Image
1970	New York Telephone	X	-	X	
1940	New York Telephone	X	-	X	
1934	R. L. Polk & Co.	X	-	X	

FINDINGS

TARGET PROPERTY INFORMATION

ADDRESS

2488-2514 Fulton Street
Brooklyn, NY 11207

FINDINGS DETAIL

Target Property research detail.

Fulton

2488 Fulton

Year	Uses	Source
1940	Eastern A W	New York Telephone

2496 Fulton

Year	Uses	Source
1970	Melrose Lounge	New York Telephone

2500 Fulton

Year	Uses	Source
1940	Broadway FA W	New York Telephone

2508 Fulton

Year	Uses	Source
1934	BUDDE EMMA R	R. L. Polk & Co.
	ROHRIG JOHAN R	R. L. Polk & Co.

2510 Fulton

Year	Uses	Source
1934	LIBERTI ANTHONY LAB H	R. L. Polk & Co.
	LIBERTI JOE LAB H	R. L. Polk & Co.
	LIBERTI SALVATORE MACH OPR R	R. L. Polk & Co.

FINDINGS

ADJOINING PROPERTY DETAIL

The following Adjoining Property addresses were researched for this report. Detailed findings are provided for each address.

No Addresses Found

FINDINGS

Alexander M. Singh

Environmental Property Condition Assessor, White Plains

CBRE

T + (914) 740-1926
M +(914) 309-8458
alexander.singh@cbre.com

70 West Red Oak Lane
White Plains, New York 10604

Experience

Mr. Singh has several years of experience on projects throughout the country in the environmental assessment and consulting industry. He has conducted Environmental Site Assessments (ESAs) for a wide range of local and national clients including banks, agency lenders, investment banks, property development companies and individual owners. The properties he has evaluated have included multifamily residential, commercial retail, office, industrial and undeveloped vacant land.

Mr. Singh has provided hundreds of Environmental Site Assessments in accordance with ASTM Standards and other client specific scopes of work. His environmental background includes detailed understanding of the risks associated with hazardous and regulated material storage, use, generation and disposal, aboveground and underground storage tanks (ASTs/USTs), polychlorinated biphenyls (PCBs), asbestos-containing materials (ACM), lead-based paint (LBP), mold and other regulated substances.

Other skills include data collection from municipal, state, federal, and general research sources; ability to extract site pertinent data from various environmental reports/facility records; and preparation and documentation of due diligence reports.

Professional Affiliations / Accreditations

- Certified Asbestos Inspector #14-15334
- Regulatory Training in Underground Storage Tanks (Rutgers University)

Education

- Marist College, Poughkeepsie, New York
  - Bachelor of Science in Environmental Science and Policy

Jeremy Okrasinski

Environmental Site Assessment Director, Fredericksburg, VA



M 703 225 8563
jeremiah.okrasinski@cbre.com

Fredericksburg, VA

Experience

Mr. Okrasinski is an Environmental Professional (EP) with more than 18 years of experience as an environmental consultant. Mr. Okrasinski as a Director (Environmental Site Assessment Division) in CBRE's – **Assessment & Consulting Services – East Coast Region; more specifically, the Washington, D.C. region. He has in depth knowledge of regulatory guidelines and compliance requirements with the USEPA, ASTM and numerous local government agencies throughout the country. He has reviewed/managed over 3,000 Phase I Environmental Site Assessments (ESAs), and performed over 1,000 Phase I ESAs on various types of real estate to include commercial office and retail, multifamily residential, and industrial and light industrial developments. In addition, he conducts third party reviews, government agency file reviews and asbestos and lead-based paint surveys as well as designs Operations & Maintenance O&M programs for same.**

Mr. Okrasinski's environmental experience extends from the initial Phase I Environmental Site **Assessment through P**hase II Investigations. Mr. Okrasinski's **approach focuses on maximizing research and technical resources for early resolution of potential environmental issues before moving into the next phase. He has been responsible for the rapid development of practical alternatives to address open environmental issues on due diligence studies.**

Professional Affiliations / Accreditations

- **Leadership in Energy & Environmental Design (LEED) Accredited Professional (AP)**
- **AHERA Certified Asbestos Inspector**

Education

- **East Carolina University**
  - **B.S. Geology**

BROADWAY JUNCTION
2488-2514 FULTON STREET
BROOKLYN, NEW YORK 11207
TAX MAP ID: BLOCK 1577, LOTS 17 & 26

PHASE II
ENVIRONMENTAL SITE ASSESSMENT
(ASTM 1903-19)

PREPARED FOR:

Broadway Junction Partners, LLC
26 Harbor Park Drive
Port Washington, New York 11050

PREPARED BY:

P.W. Grosser Consulting, Inc.
630 Johnson Avenue, Suite 7
Bohemia, New York 11716
Phone: 631-589-6353
Fax: 631-589-8705

Jennifer Lewis, PG, Vice President — JenniferL@pwgrosser.com
Michael Pecoraro, Project Manager — mpecoraro@pwgrosser.com

PWGC Project Number: TOT2401

MAY 28, 2024

TABLE OF CONTENTS

PAGE

1.0 INTRODUCTION 1
2.0 BACKGROUND 2
2.1 Site Description and Features 2
2.2 Physical Setting 2
2.3 Site History and Land Use 2
2.4 Adjacent Property Land Use 3
2.5 Summary of Previous Assessments 3
2.5.1 Phase I Environmental Site Assessment Report (September 2018) 3
3.0 INVESTIGATION METHODOLOGY 4
3.1 Geophysical Survey 4
3.1.1 Electromagnetic Survey 4
3.1.2 Ground Penetrating Radar Survey 4
3.2 Soil Quality Evaluation 5
3.2.1 Soil Boring Protocol 5
3.2.2 Soil Sample Collection Protocol 5
3.3 Groundwater Quality Evaluation 5
3.4 Soil Vapor Intrusion Investigation 6
3.4.1 Soil Vapor Point Installation Protocol 6
3.4.2 Soil Vapor Sample Collection Protocol 6
4.0 INVESTIGATION FINDINGS 7
4.1 Geophysical Survey 7
4.2 Soil Quality Evaluation 7
4.2.1 Soil Boring Protocol 7
4.2.2 Soil Sample Collection Protocol 7
4.2.3 Soil Analytical Results 8
4.3 Soil Vapor Intrusion Investigation 8
4.3.1 Soil Vapor Analytical Results 8
4.4 Site Environmental Evaluation 9
5.0 CONCLUSIONS AND RECOMMENDATIONS 10
5.1 Conclusions 10
5.2 Recommendations 11
6.0 SIGNATURE OF ENVIRONMENTAL PROFESSIONAL 12
7.0 REFERENCES 13
8.0 LIMITATIONS 14

P.W. GROSSER CONSULTING, INC • P.W. GROSSER CONSULTING ENGINEER & HYDROGEOLOGIST, PC
631.589.6353 • WWW.PWGROSSER.COM • PWGC.INFO@PWGROSSER.COM
BOHEMIA • MANHATTAN • SARATOGA SPRINGS • MONTICELLO, NY • SYRACUSE • SHELTON, CT

FIGURES

FIGURE 1	Site Location Map
FIGURE 2	Site Plan
FIGURE 3	Soil Analytical Results
FIGURE 4	Soil Vapor Analytical Results

TABLES

TABLE 1	Soil Sample Analytical Results –VOCs
TABLE 2	Soil Sample Analytical Results –SVOCs
TABLE 3	Soil Sample Analytical Results –Metals
TABLE 4	Soil Vapor Sample Analytical Results –VOCs
TABLE 5	Soil Vapor Matrices Summary – VOCs

APPENDICES

APPENDIX A	Geophysical Survey Report
APPENDIX B	Soil Boring Logs
APPENDIX C	Laboratory Analytical Reports

P.W. GROSSER CONSULTING, INC • P.W. GROSSER CONSULTING ENGINEER & HYDROGEOLOGIST, PC
631.589.6353 • WWW.PWGROSSER.COM • PWGC.INFO@PWGROSSER.COM
BOHEMIA • MANHATTAN • SARATOGA SPRINGS • MONTICELLO, NY • SYRACUSE • SHELTON, CT

ACRONYM	DEFINITION
AGS	Advanced Geological Services
ASP	Analytical Services Protocol
ASTM	American Society for Testing and Materials
CFR	Code of Federal Regulations
CU	Commercial Use
DER	Department of Environmental Remediation
ELAP	Environmental Laboratory Approval Program
EM	Electromagnetic
ESA	Environmental Site Assessment
GPR	Ground Penetrating Radar
GQS	Groundwater Quality Standard
GV	Guidance Value
NYCRR	New York Codes, Rules, and Regulations
NYSDEC	New York State Department of Environmental Conservation
NYSDOH	New York State Department of Health
PAH	Polyaromatic Hydrocarbon
PCB	Polychlorinated Biphenyl
PFAS	Per- and Polyfluoroalkyl Substances
PID	Photo-ionization Detector
ppm	Parts per million
PWGC	P.W. Grosser Consulting, Inc.
QA/QC	Quality Assurance / Quality Control
REC	Recognized Environmental Condition
RRU	Restricted Residential Use
SCO	Soil Cleanup Objective
SVOC	Semi-volatile Organic Compound
USCS	Unified Soil Classification System
USEPA	United States Environmental Protection Agency
UST	Underground Storage Tank
UU	Unrestricted Use
VOC	Volatile Organic Compound

P.W. GROSSER CONSULTING, INC • P.W. GROSSER CONSULTING ENGINEER & HYDROGEOLOGIST, PC
631.589.6353 • WWW.PWGROSSER.COM • PWGC.INFO@PWGROSSER.COM
BOHEMIA • MANHATTAN • SARATOGA SPRINGS • MONTICELLO, NY • SYRACUSE • SHELTON, CT

1.0 INTRODUCTION

Broadway Junction Partners, LLC (Client) retained P.W. Grosser Consulting, Inc. (PWGC) to prepare a Phase II Environmental Site Assessment (ESA) for the property located at 2488-2514 Fulton Street, Brooklyn, New York. The purpose of the Phase II ESA was to obtain sound, scientifically valid data concerning actual property conditions.

Work was conducted in accordance with the American Society for Testing and Materials (ASTM) Standard E 1903-19 (Standard Practices for Environmental Site Assessment: Phase II Environmental Site Assessment Process) and in substantial conformance with the New York State Department of Environmental Conservation's (NYSDEC's) Division of Environmental Remediation's (DER's) Technical Guidance for Site Investigation and Remediation, May 2010 (DER-10).

P.W. GROSSER CONSULTING, INC • P.W. GROSSER CONSULTING ENGINEER & HYDROGEOLOGIST, PC
631.589.6353 • WWW.PWGROSSER.COM • PWGC.INFO@PWGROSSER.COM
BOHEMIA • MANHATTAN • SARATOGA SPRINGS • MONTICELLO, NY • SYRACUSE • SHELTON, CT

2.0 BACKGROUND

2.1 Site Description and Features

The subject property consists of two parcels located at 2488-2514 Fulton Street in Brooklyn, NY. The subject property is located in the borough of Brooklyn and Kings County. The property is identified in the NYC Tax Map as Block 1577, Lots 17 & 26. The subject property measures approximately 0.52 acres and is improved with a construction yard.

A Site Location Map is included as **Figure 1**. A Site Plan is included as **Figure 2**.

2.2 Physical Setting

The topography of the subject property and surrounding area was reviewed from the USGS 7.5-minute series topographic map for the Brooklyn, NY quadrangle. The property elevation is approximately 73 feet above the National Geodetic Vertical Datum (NGVD).

The geologic setting of Long Island is well documented and consists of crystalline bedrock composed of schist and gneiss overlain by layers of unconsolidated deposits. Immediately overlying the bedrock is the Raritan Formation, consisting of the Lloyd sand confined by the Raritan Clay Member. The Lloyd sand is an aquifer and consists of discontinuous layers of gravel, sand, sandy and silty clay, and solid clay. The Raritan Clay is a solid and silty clay with: few lenses of sand and gravel, abundant lignite and pyrite, and gray, red, or white in color.

Above the Raritan Clay lies the Magothy Formation. The Magothy Aquifer consists of layers of fine to coarse sand of moderate to high permeability, with inter-bedded lenses of silt and clay of low permeability resulting in areas of preferential horizontal flow; therefore, this aquifer generally becomes more confined with depth. The Magothy Aquifer is overlain by the Upper Glacial Aquifer. The Upper Glacial Aquifer is the water table aquifer at this location and is comprised of medium to coarse sand and gravel with occasional thin lenses of fine sand and brown clay. This aquifer extends from the land surface to the top of the Magothy Aquifer; therefore, is hydraulically connected to the Magothy Aquifer.

Based upon the subject property elevation and regional groundwater contour maps, the depth to groundwater beneath the subject property was estimated at 62 feet below existing grade. Regional groundwater flow is estimated to be toward the southeast direction.

2.3 Site History and Land Use

The subject property was first developed prior to 1888, The property was used as a flour, feed, and hay storage building from approximately 1988 until 1932, a lumber yard and residential dwelling from 1932

P.W. GROSSER CONSULTING, INC • P.W. GROSSER CONSULTING ENGINEER & HYDROGEOLOGIST, PC
631.589.6353 • WWW.PWGROSSER.COM • PWGC.INFO@PWGROSSER.COM
BOHEMIA • MANHATTAN • SARATOGA SPRINGS • MONTICELLO, NY • SYRACUSE • SHELTON, CT

until 1951, a lumber yard from 1951 until 1963, and a parking lot since 1963. The subject property is currently used as a construction yard with no permanent buildings present.

2.4 Adjacent Property Land Use

The area surrounding the subject property was lightly developed by 1888 and more densely developed by 1932. An elevated subway track located near the subject property has been in existence since at least 1897 and the remainder of the area has mostly been used for commercial or industrial uses up until the present day.

2.5 Summary of Previous Assessments

2.5.1 Phase I Environmental Site Assessment Report (September 2018)

CBRE prepared a Phase I ESA in September of 2018. The Phase I ESA did not identify RECs associated with subject property; however, the presence of "fill" material (material with fragments of brick, concrete, cinder, etc) commonly found within the five boroughs of New York City may represent an environmental concern and require special handling and disposal if the site were to be redeveloped.

P.W. GROSSER CONSULTING, INC • P.W. GROSSER CONSULTING ENGINEER & HYDROGEOLOGIST, PC
631.589.6353 • WWW.PWGROSSER.COM • PWGC.INFO@PWGROSSER.COM
BOHEMIA • MANHATTAN • SARATOGA SPRINGS • MONTICELLO, NY • SYRACUSE • SHELTON, CT

3.0 INVESTIGATION METHODOLOGY

The Phase II ESA included the following tasks:

- Geophysical survey
- Soil quality evaluation
- Groundwater quality evaluation
- Soil vapor intrusion investigation

3.1 Geophysical Survey

On April 16, 2024, PWGC and Advanced Geological Services (AGS) of Malvern, Pennsylvania mobilized to the subject property to perform a geophysical survey. The purpose of the geophysical survey was to determine the absence/presence of subsurface anomalies at the subject property. Descriptions of the geophysical methods are described below.

A copy of the Geophysical Survey Report, including further detail regarding the methodology and findings, is included in **Appendix A**.

3.1.1 Electromagnetic Survey

AGS utilized a RD400/PDL2 by Radio-Detection, an EM61 electromagnetic (EM) instrument, and a Fisher M Scope TW-6 metal detector. The Radiodetection RD400, EM61 electromagnetic, and Fisher M Scope use the principle of EM induction to measure the variability of electrical conductivity of subsurface materials and the presence of buried metal objects. Significant contrasts in the electrical properties between non-indigenous materials and surrounding soil enable accurate delineation of buried waste materials, fill, and geologic features. The large EM response to metal makes this technique particularly well suited to identifying buried metal objects such as underground storage tanks (USTs), metallic wastes, buried drums, pipelines, reinforced building foundations, and other metal components of buried structures. It is, however, equally sensitive to metal objects on the ground surface.

3.1.2 Ground Penetrating Radar Survey

Following the electromagnetic survey, AGS utilized a GSSI SIR-3000 with a 400 Mhz antenna to further investigate the metallic anomalies. Ground penetrating radar (GPR) uses high frequency pulsed electromagnetic waves to acquire subsurface information. Energy is propagated downward into the ground and is reflected back to the surface from boundaries at which there are electrical property contrasts. Penetration is the greatest in unsaturated sands and fine gravels and dry, well cured concrete. Clayey, highly saline or saturated soils, areas covered by steel reinforced concrete, foundry slag, uncured concrete, or other highly conductive materials significantly reduce depth penetration of the GPR signal. The 400

P.W. GROSSER CONSULTING, INC • P.W. GROSSER CONSULTING ENGINEER & HYDROGEOLOGIST, PC
631.589.6353 • WWW.PWGROSSER.COM • PWGC.INFO@PWGROSSER.COM
BOHEMIA • MANHATTAN • SARATOGA SPRINGS • MONTICELLO, NY • SYRACUSE • SHELTON, CT

MHz antenna can achieve depths of penetration up to about 20 feet, but this depth may be greatly reduced due to site-specific conditions as discussed above.

3.2 Soil Quality Evaluation

To characterize soil quality at the subject property, soil borings were installed throughout the site. A total of four soil borings were installed during the Phase II ESA investigation. Soil boring locations are illustrated in **Figure 3**.

3.2.1 Soil Boring Protocol

Lakewood Environmental Services (Lakewood) of Smithtown, New York provided environmental drilling services during the investigation. A Track Mounted Geoprobe 6610 was utilized to install the environmental soil borings. Soils were collected continuously from ground surface down to an approximate depth of 15 feet below the ground surface (bgs).

The soil cores were placed on 10-mil polyethylene sheeting in the order they came out of the ground. The acetate liners were cut open and the soil core was screened for the presence of volatile organic vapors, which are commonly associated with petroleum products and industrial solvents, utilizing a photo-ionization detector (PID). Each soil core was classified by a hydrogeologist using the Unified Soil Classification System (USCS). A soil boring log was developed for each location (**Appendix B**) and includes the characterization and screening data.

3.2.2 Soil Sample Collection Protocol

Soil samples collected for volatile organic analysis were collected directly from the acetate liners utilizing terra-core sampling devices. The remaining sample volumes were transferred to a stainless-steel bowl and homogenized. Once homogenized, samples were transferred to laboratory supplied glassware and packed in a cooler with ice and shipped under proper chain-of-custody procedures to Alpha Analytical Laboratories of Westborough, Massachusetts (Alpha), a New York State Department of Health (NYSDOH) Environmental Laboratory Approval Program (ELAP) certified laboratory, for analysis following NYSDEC Analytical Services Protocol (ASP)-Category A Deliverables.

3.3 Groundwater Quality Evaluation

To characterize groundwater quality at the subject property, a total of two groundwater samples were intended to be collected as part of this Phase II ESA. Lakewood utilized a track mounted Geoprobe® direct-push drill rig to advance a SP-16 sampler in two boreholes and advance the sampler to groundwater. Due to repeated refusals at depths ranging from 30 feet bgs to 40 feet bgs, Lakewood was unable to reach groundwater, and groundwater samples were unable to be collected as part of this Phase II ESA.

P.W. GROSSER CONSULTING, INC • P.W. GROSSER CONSULTING ENGINEER & HYDROGEOLOGIST, PC
631.589.6353 • WWW.PWGROSSER.COM • PWGC.INFO@PWGROSSER.COM
BOHEMIA • MANHATTAN • SARATOGA SPRINGS • MONTICELLO, NY • SYRACUSE • SHELTON, CT

3.4 Soil Vapor Intrusion Investigation

To evaluate potential vapor intrusion at the subject property, a soil vapor intrusion investigation was performed. The investigation consisted of the collection of two soil vapor samples.

3.4.1 Soil Vapor Point Installation Protocol

Soil vapor sampling was performed in accordance with the NYSDOH "Guidance for Evaluating Soil Vapor Intrusion in New York State," (NYSDOH Guidance) October 2006 and subsequent addenda.

3.4.1.1 Soil Vapor Sampling

Soil vapor sampling points were installed to a depth of five feet bgs utilizing a Geoprobe® direct-push drill rig. At each location, a six-inch stainless-steel screen was installed at the base of the sampling point with dedicated polyethylene tubing to grade. Coarse sand was placed surrounding the screen and six inches above. The remainder of the soil vapor point annulus was sealed with bentonite grout to the surface.

3.4.1.2 Tracer Gas Testing

Prior to sampling, the integrity of soil vapor sampling point seals was tested using tracer gas analysis. The environment surrounding the seal was enriched with the tracer gas (helium) as readings were collected through the sampling probe with a portable helium detector. Seals were adjusted as needed until acceptable tracer gas readings were collected from each soil vapor probe indicating the seals were intact and the sampling probes were acceptable for sample collection.

After the initial tracer gas test was performed, one to three volumes of the sample tubing was purged prior to collecting samples. Flow rates for both purging and collecting did not exceed 0.2 liters per minute to minimize potential indoor air infiltration during sampling.

3.4.2 Soil Vapor Sample Collection Protocol

Soil vapor samples were collected into 6-liter Summa® vacuum canisters fitted with 2-hour flow controllers. Canisters and flow controllers were batch certified clean by the laboratory. Proper quality assurance/quality control (QA/QC) protocol was followed during the collection of soil gas samples to ensure that cross-contamination in the field did not occur.

P.W. GROSSER CONSULTING, INC • P.W. GROSSER CONSULTING ENGINEER & HYDROGEOLOGIST, PC
631.589.6353 • WWW.PWGROSSER.COM • PWGC.INFO@PWGROSSER.COM
BOHEMIA • MANHATTAN • SARATOGA SPRINGS • MONTICELLO, NY • SYRACUSE • SHELTON, CT

4.0 INVESTIGATION FINDINGS

4.1 Geophysical Survey

A geophysical survey was performed as detailed in Section 3.1. Findings of the geophysical survey included the following:

- The maximum depth of GPR penetration at the property was approximately 5 feet bgs.
- No underground storage tanks were identified during the geophysical survey.
- A large area of elevated electromagnetic response was identified in the center of the property. Further investigation using the GPR indicated the area was likely reinforced concrete.
- Eastern and western portions of the property were obstructed by machinery and were not accessible for collection of geophysical data.

4.2 Soil Quality Evaluation

To characterize soil quality, soil borings were installed at the up gradient and down gradient portions of the property and farther inside the property for improved horizontal delineation. A total of four soil borings (SB001-C through SB004-C) were installed during the investigation. Soil boring locations are illustrated in **Figure 3**.

4.2.1 Soil Boring Protocol

Soil borings were installed as detailed in Section 3.2. Soils were collected continuously from ground surface to an approximate depth of 5 feet (shallow borings) or 15 feet (deep borings) bgs. Soils in these areas generally consisted of two distinct layers of fill material. The upper layer contained brick and glass, intermixed with fine to medium grained sand with fines and gravel with slight plasticity, and ranged between surface grade and five to seven feet bgs in the borings. The lower layer contained brick and glass, intermixed with fine to coarse silty sand and gravel with no plasticity, and continued to at least 15 feet bgs where the boring terminated. No visual or olfactory contamination was observed in any of the soil borings. PID readings ranged from 0.0 parts per million (ppm) to 0.1 ppm. Soil boring logs are included in **Appendix B**.

4.2.2 Soil Sample Collection Protocol

Soil samples were collected from each boring from the interval exhibiting the highest visual or olfactory contamination. As each of the four borings did not exhibit visual or olfactory evidence of contamination, but did exhibit evidence of fill material throughout the boring, the following sample depth selection was selected: a shallow sample was collected from a two-foot interval from the top five feet, where contamination is most likely to be present and for deep borings, an additional sample was collected from within the bottom five feet. Soil samples were collected as detailed in Section 3.2, and were analyzed for the following:

P.W. GROSSER CONSULTING, INC • P.W. GROSSER CONSULTING ENGINEER & HYDROGEOLOGIST, PC
631.589.6353 • WWW.PWGROSSER.COM • PWGC.INFO@PWGROSSER.COM
BOHEMIA • MANHATTAN • SARATOGA SPRINGS • MONTICELLO, NY • SYRACUSE • SHELTON, CT

- VOCs by USEPA Method 8260
- SVOCs by USEPA Method 8270
- Metals by USEPA Methods 6010/7196/7471/9012

4.2.3 Soil Analytical Results

Soil analytical results were compared to the Soil Cleanup Objectives (SCOs) for Unrestricted, Restricted Residential, and Commercial Use Soil Cleanup Objectives (UUSCOs, RRUSCOs, and CUSCOs, respectively) specified in NYSDEC's Title 6 New York Codes, Rules, and Regulations (NYCRR) Part 375, Environmental Remediation Programs. A total of six soil samples were collected.

Analytical results from each of the soil borings did not yield concentrations of VOCs exceeding UUSCOs.

Chrysene was detected at a concentration exceeding its UUSCO in SB004_0-2'. In addition, SB004_0-2' exceeded RRUSCOs for benzo(a)anthracene at 1.1 mg/kg, benzo(a)pyrene at 1.1 mg/kg, benzo(b)fluoranthene at 1.3 mg/kg, and indeno(1,2,3-cd)pyrene at 0.62 mg/kg.

Metals were detected at concentrations exceeding UUSCOs in SB001_0-2' (copper, lead, and mercury), SB002_0-2' (lead and mercury), SB003_0-2' (copper and zinc), and SB004_0-2' (mercury). In addition, SB003_0-2' exceeded the RRUSCO for lead (400 mg/kg) at 584 mg/kg and mercury (0.81 mg/kg) at 2.47 mg/kg.

Analytical results are detailed in **Tables 1** through **3** and the complete laboratory analytical report is included in **Appendix C**.

4.3 Soil Vapor Intrusion Investigation

To evaluate potential vapor intrusion at the subject property, two soil vapor samples (SV001-C and SV002-C) were collected. Soil vapor samples were collected as described in Section 3.4.

4.3.1 Soil Vapor Analytical Results

The primary method for the evaluation of sub-slab vapor and indoor air data is the use of Soil Vapor / Indoor Air Matrices provided in the NYSDOH Guidance document. The matrices incorporate both sub-slab vapor concentrations and their corresponding indoor air concentrations in a table to formulate an appropriate action for a sampling site. Matrices have been developed for a limited number of chlorinated and petroleum-related VOCs. Although matrices have not yet been developed for other compounds, consideration is given to the comparisons between the sub-slab vapor and indoor air concentrations to determine if vapor intrusion is occurring.

P.W. GROSSER CONSULTING, INC • P.W. GROSSER CONSULTING ENGINEER & HYDROGEOLOGIST, PC
631.589.6353 • WWW.PWGROSSER.COM • PWGC.INFO@PWGROSSER.COM
BOHEMIA • MANHATTAN • SARATOGA SPRINGS • MONTICELLO, NY • SYRACUSE • SHELTON, CT

Indoor air samples were not collected as part of this assessment and, as there was no building present, sub-slab vapor samples could not be collected either; however, the analytical results for the soil vapor samples were utilized in place of the sub-slab vapor samples in comparison to the matrices to provide guidance. The soil vapor samples were compared to the lowest values included on the NYSDOH decision matrices for sub-slab soil vapor which may warrant further action regardless of the results of the indoor air sample.

No VOCs were detected at concentrations exceeding the lowest concentrations specified in the NYSDOH decision matrices. There are detectable concentrations of petroleum related compounds, such as the trimethylbenzenes and BTEX (benzene, ethylbenzene, and toluene) and chlorinated VOCs such as tetrachloroethylene and vinyl chloride. These concentrations are relatively low; however, these samples were not collected immediately beneath a slab or within 2 feet of a known source of contamination.

Analytical results are detailed in **Table 4.** Soil vapor matrices comparisons are detailed in **Table 5**. The complete laboratory analytical report is included in **Appendix C**.

4.4 Site Environmental Evaluation

Soil impact at the property primarily consisted of SVOCs (polyaromatic hydrocarbons [PAHs]) and metals at concentrations exceeding their respective RRUSCOs in the shallow (zero to two feet bgs) soils sampled. Such impact at the levels detected is commonly associated with the presence of fill material. This observation is further supported by the presence of debris (brick/glass) observed in the soil at the property; however, the PAH and metal impact appears to be limited to the upper layer of fill, as the two samples collected from the lower fill layer did not exceed UUSCOs for any parameter.

Additionally, based on the concentration of lead observed in shallow soils, if disturbed or removed from the site for disposal, waste characterization including Toxicity Characteristic Leaching Procedure (TCLP) analysis may result in the soil being deemed hazardous and requiring special handling for disposal.

Petroleum related compounds and chlorinated VOCs were detected in the soil vapor in both soil vapor samples at relatively similar concentrations. As there are no buildings onsite, indoor air and sub-slab soil vapor samples could not be collected. While no concentrations of VOCs were observed that would warrant mitigation based on the NYSDOH matrices, the presence of a building slab could potentially result in higher concentrations of compounds accumulating beneath the slab which may represent a soil vapor intrusion concern. Installation of a vapor barrier or other suitable vapor intrusion mitigation methods may be recommended, if the site were to be developed in the future.

P.W. GROSSER CONSULTING, INC • P.W. GROSSER CONSULTING ENGINEER & HYDROGEOLOGIST, PC
631.589.6353 • WWW.PWGROSSER.COM • PWGC.INFO@PWGROSSER.COM
BOHEMIA • MANHATTAN • SARATOGA SPRINGS • MONTICELLO, NY • SYRACUSE • SHELTON, CT

5.0 CONCLUSIONS AND RECOMMENDATIONS

PWGC has performed a Phase II ESA at the subject property in conformance with the scope and limitations of ASTM Practice E1903-19 for the following objectives:

- Geophysical survey to identify potential USTs, utilities, and other subsurface anomalies.
- Installation of four soil borings (SB001-C through SB004-C), and collection of one to two soil samples from each boring.
- Installation of two soil vapor sampling points (SV001-C and SV002-C) and collection of two soil vapor samples.

5.1 Conclusions

Based on the results of the Phase II ESA, PWGC offers the following conclusions:

Subsurface anomalies indicative of potential USTs, drywells, or other objects which would warrant further investigation were not identified during the geophysical survey.

Soil quality across both soil borings exhibited the presence of fill material in the top 15 feet. Six soil samples were collected from four soil borings installed across the site as part of this assessment. Analytical results for each of the four samples did not identify concentrations of VOCs exceeding Unrestricted Use SCOs. SVOCs, namely PAHs, were detected at concentrations exceeding RRUSCOs in SB004 collected from the 0 to 2-foot interval. Lead and mercury were detected at concentrations greater than RRUSCOs in SB003 in the 0 to 2-foot. Additionally, copper, lead, zinc, and mercury were detected at concentrations greater than Unrestricted Use SCOs in SB001, SB002, and SB004 in the 0 to 2-foot interval; however, these concentrations were less than Restricted Residential Use SCOs. VOCs, SVOCs, and metals were not detected at concentrations greater than UUSCOs in the two soil samples collected from the 13 to 15 foot interval. In general, elevated concentrations of SVOCs and metals were identified at locations and depths where the upper layer of fill material was observed.

Two soil vapor samples were collected from the up gradient and down gradient portions of the property. As there was no building present onsite, sub-slab vapor and indoor air samples could not be collected. Soil vapor samples were compared to the matrices to provide guidance. There were no concentrations of VOCs detected that would warrant mitigation based on the NYSDOH matrices; however, concentrations of petroleum related compounds, such as the trimethylbenzenes and BTEX and chlorinated VOCs such as tetrachloroethylene and vinyl chloride were detected at lower concentrations.

P.W. GROSSER CONSULTING, INC • P.W. GROSSER CONSULTING ENGINEER & HYDROGEOLOGIST, PC
631.589.6353 • WWW.PWGROSSER.COM • PWGC.INFO@PWGROSSER.COM
BOHEMIA • MANHATTAN • SARATOGA SPRINGS • MONTICELLO, NY • SYRACUSE • SHELTON, CT

5.2 Recommendations

Based on the conclusions detailed above, PWGC offers the following recommendations for the subject property:

- Based on the level of SVOC and metals impact observed in the subsurface, PWGC recommends that these soils be handled in accordance with local, state, and federal regulations and guidance if they are to be disturbed and/or removed from the site for offsite disposal. This should involve appropriate waste characterization sampling to determine if some of the metal impacts are deemed hazardous.
- Installation of a vapor barrier or other appropriate soil vapor mitigation methods if a new building is to be constructed.

P.W. GROSSER CONSULTING, INC • P.W. GROSSER CONSULTING ENGINEER & HYDROGEOLOGIST, PC
631.589.6353 • WWW.PWGROSSER.COM • PWGC.INFO@PWGROSSER.COM
BOHEMIA • MANHATTAN • SARATOGA SPRINGS • MONTICELLO, NY • SYRACUSE • SHELTON, CT

6.0 SIGNATURE OF ENVIRONMENTAL PROFESSIONAL

I declare that, to the best of my professional knowledge and belief, I meet the definition of Environmental Professional as defined in Section 312.10 of 40 CFR 312. I have the specific qualifications based on education, training and experience to assess a property of the nature, history and setting of the subject property. I have developed and performed the all appropriate inquiries in conformance with the standards and practices set forth in 40 CFR 312.



Michael Pecoraro
Project Manager



Jennifer Lewis, PG
Vice President

Report Completion Date: May 28, 2024

P.W. GROSSER CONSULTING, INC • P.W. GROSSER CONSULTING ENGINEER & HYDROGEOLOGIST, PC
631.589.6353 • WWW.PWGROSSER.COM • PWGC.INFO@PWGROSSER.COM
BOHEMIA • MANHATTAN • SARATOGA SPRINGS • MONTICELLO, NY • SYRACUSE • SHELTON, CT

7.0 REFERENCES

6 NYCRR Part 375 Environmental Remediation Programs Subparts 375-1 to 375-4 and 375-6.

6 NYCRR Part 703 Surface Water and Groundwater Quality Standards and Groundwater Effluent Limitations.

Commissioners Policy CP-51, Soil Cleanup Guidance, NYSDEC, October 21, 2010.

Standard Practice for Environmental Site Assessments: Phase II Environmental Site Assessment Process, ASTM Standard E 1903-19.

Technical Guidance for Site Investigation and Remediation (DER-10), NYSDEC, May 3, 2010.

CBRE, 2488-2514 Fulton Street Phase I ESA, September 2018.

P.W. GROSSER CONSULTING, INC • P.W. GROSSER CONSULTING ENGINEER & HYDROGEOLOGIST, PC
631.589.6353 • WWW.PWGROSSER.COM • PWGC.INFO@PWGROSSER.COM
BOHEMIA • MANHATTAN • SARATOGA SPRINGS • MONTICELLO, NY • SYRACUSE • SHELTON, CT

8.0 LIMITATIONS

The conclusions presented in this report are professional opinions based on the data described in this report. These opinions have been arrived at in accordance with currently accepted engineering and hydrogeologic standards and practices applicable to this location, and are subject to the following inherent limitations:

1. The data presented in this report are from visual inspections and examination of records prepared by others. The passage of time, manifestation of latent conditions, or occurrence of future events may require further exploration of the site, analysis of data, and re-evaluation of the findings, observations, and conclusions presented in this report.
2. The data reported and the findings, observations, and conclusions expressed are limited by the scope of work. The scope of work was defined by the request of the client.
3. No warranty or guarantee, whether expressed or implied, is made with respect to the data reported, findings, observations, or conclusions. These are based solely upon site conditions in existence at the time of the investigation, and other information obtained and reviewed by PWGC.
4. The conclusions presented in this report are professional opinions based on data described in this report. They are intended only for the purpose, site location, and project indicated. This report is not a definitive study of contamination at the site and should not be interpreted as such.
5. This report is based, in part, on information supplied to PWGC by third-party sources. While efforts have been made to substantiate this third-party information, PWGC cannot attest to the completeness or accuracy of information provided by others.

P.W. GROSSER CONSULTING, INC • P.W. GROSSER CONSULTING ENGINEER & HYDROGEOLOGIST, PC
631.589.6353 • WWW.PWGROSSER.COM • PWGC.INFO@PWGROSSER.COM
BOHEMIA • MANHATTAN • SARATOGA SPRINGS • MONTICELLO, NY • SYRACUSE • SHELTON, CT

FIGURES

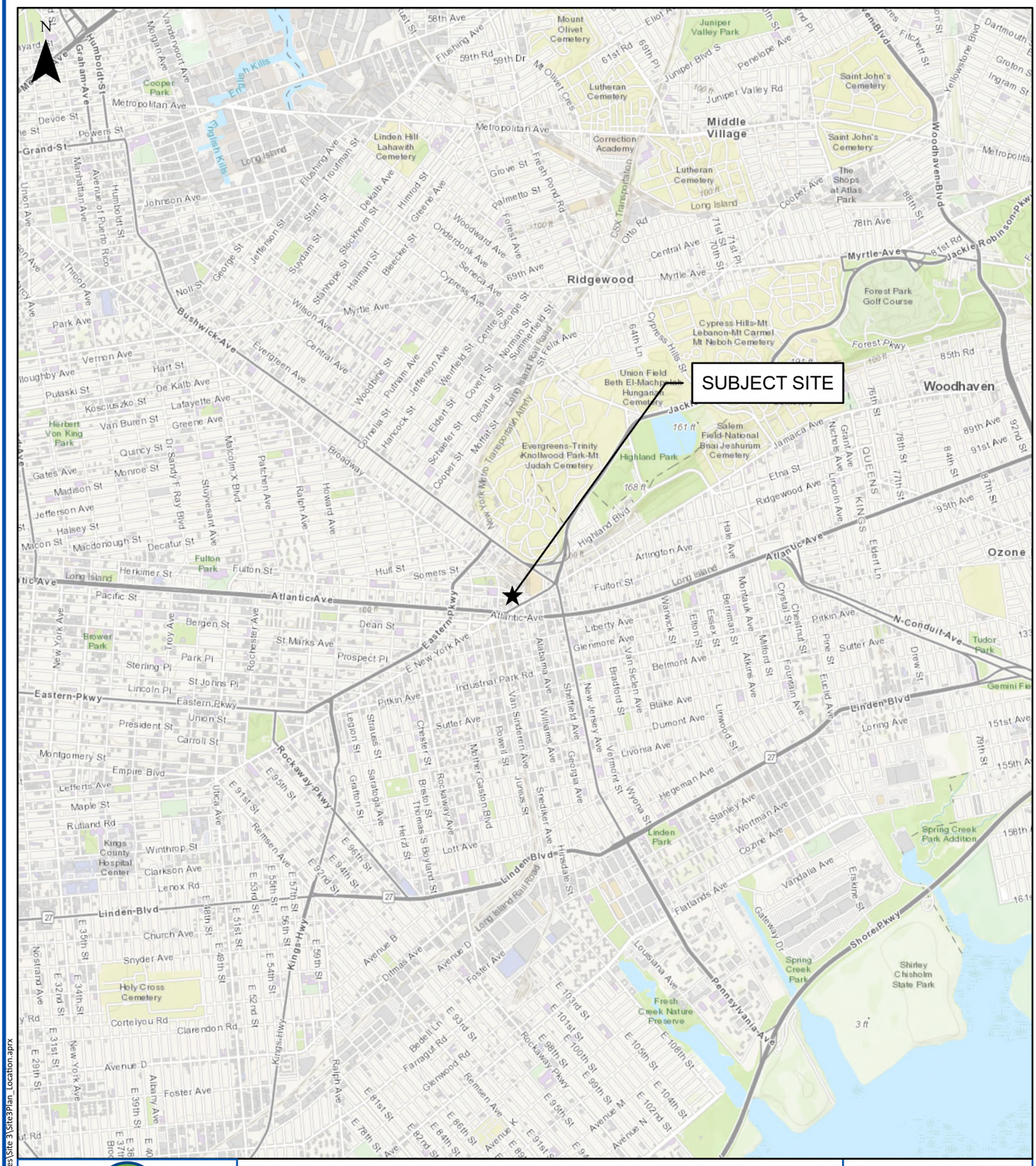

SITE LOCATION

2488-2514 Fulton St
Brooklyn, NY 11207

PWGC
CLIENT DRIVEN SOLUTIONS
P.W. Grosser Consulting, Inc.
630 Johnson Ave., Suite 7
Bohemia, NY 11716
Ph: 631-589-6353 • Fax: 631-589-8705
pwgc.info@pwgrosser.com

Project:	TOT2401
Date:	3/26/2024
Designed by:	MP
Drawn by:	AM
Approved by:	MP
Figure No:	1

Document Path: W:\Projects\S-2\TOT\2401\map files\Site 3\Site3Plan_Location.aprx



Document Path: W:\Projects\S-Z\TOT\2401\map files\Site 3\Site3Plan_Location.aprx

PWGC
CLIENT DRIVEN SOLUTIONS
P.W. Grosser Consulting, Inc.
630 Johnson Ave., Suite 7
Bohemia, NY 11716
Ph: 631-589-6353 • Fax: 631-589-8705
pwgc.info@pwgrosser.com

Broadway Junction Partners, LLC
26 Harbor Park Drive
Port Washington, NY 11050

UNAUTHORIZED ALTERATION OR ADDITION TO THIS DRAWING AND RELATED DOCUMENTS IS A VIOLATION OF SEC. 7209 OF THE N.Y.S. EDUCATION LAW

DRAWING PREPARED FOR:

REVISION	DATE	INITIAL	COMMENTS

DRAWING INFORMATION:

Project:	TOT2401	Designed by:	MP
Date:	3/26/2024	Drawn by:	AM
Scale:	AS SHOWN	Approved by:	MP

SITE PLAN

2488-2514 Fulton St
Brooklyn, NY 11207

FIGURE NO:

2

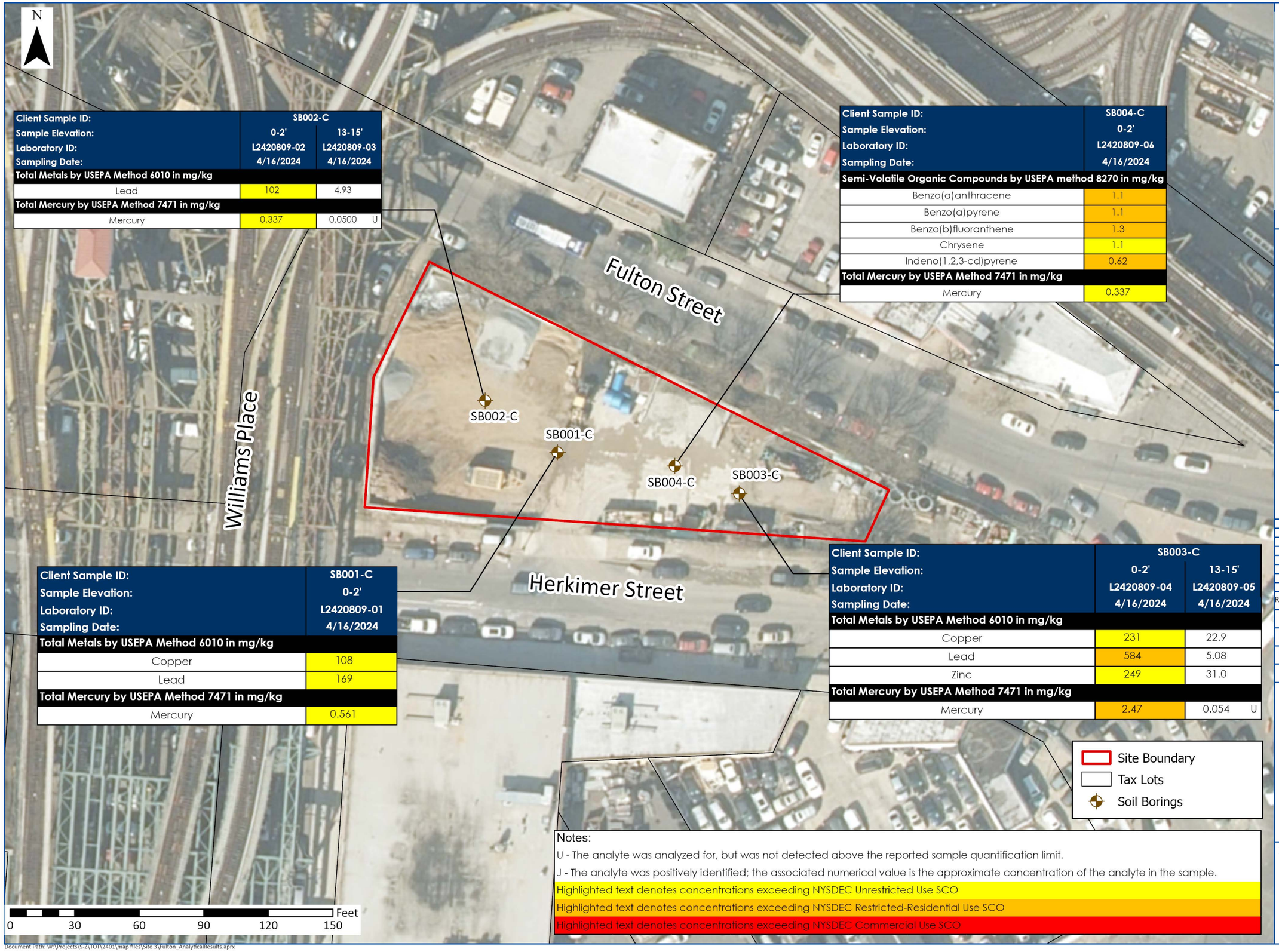

Client Sample ID:	SB002-C	
Sample Elevation:	0-2'	13-15'
Laboratory ID:	L2420809-02	L2420809-03
Sampling Date:	4/16/2024	4/16/2024
Total Metals by USEPA Method 6010 in mg/kg		
Lead	102	4.93
Total Mercury by USEPA Method 7471 in mg/kg		
Mercury	0.337	0.0500 U

Client Sample ID:	SB004-C
Sample Elevation:	0-2'
Laboratory ID:	L2420809-06
Sampling Date:	4/16/2024
Semi-Volatile Organic Compounds by USEPA method 8270 in mg/kg	
Benzo(a)anthracene	1.1
Benzo(a)pyrene	1.1
Benzo(b)fluoranthene	1.3
Chrysene	1.1
Indeno(1,2,3-cd)pyrene	0.62
Total Mercury by USEPA Method 7471 in mg/kg	
Mercury	0.337

Client Sample ID:	SB001-C
Sample Elevation:	0-2'
Laboratory ID:	L2420809-01
Sampling Date:	4/16/2024
Total Metals by USEPA Method 6010 in mg/kg	
Copper	108
Lead	169
Total Mercury by USEPA Method 7471 in mg/kg	
Mercury	0.561

Client Sample ID:	SB003-C	
Sample Elevation:	0-2'	13-15'
Laboratory ID:	L2420809-04	L2420809-05
Sampling Date:	4/16/2024	4/16/2024
Total Metals by USEPA Method 6010 in mg/kg		
Copper	231	22.9
Lead	584	5.08
Zinc	249	31.0
Total Mercury by USEPA Method 7471 in mg/kg		
Mercury	2.47	0.054 U

Site Boundary
Tax Lots
Soil Borings

Notes:
U - The analyte was analyzed for, but was not detected above the reported sample quantification limit.
J - The analyte was positively identified; the associated numerical value is the approximate concentration of the analyte in the sample.
Highlighted text denotes concentrations exceeding NYSDEC Unrestricted Use SCO
Highlighted text denotes concentrations exceeding NYSDEC Restricted-Residential Use SCO
Highlighted text denotes concentrations exceeding NYSDEC Commercial Use SCO

PWGC
CLIENT DRIVEN SOLUTIONS
P.W. Grosser Consulting, Inc.
630 Johnson Ave., Suite 7
Bohemia, NY 11716
Ph: 631-589-6353 • Fax: 631-589-8705
pwgc.info@pwgrosser.com

Broadway Junction Partners, LLC
26 Harbor Park Drive
Port Washington, NY 11050

UNAUTHORIZED ALTERATION OR ADDITION TO THIS DRAWING AND RELATED DOCUMENTS IS A VIOLATION OF SEC. 7209 OF THE N.Y.S. EDUCATION LAW

DRAWING PREPARED FOR:

REVISION	DATE	INITIAL	COMMENTS

DRAWING INFORMATION:

Project:	TOT2401	Designed by:	MP
Date:	5/2/2024	Drawn by:	AM
Scale:	AS SHOWN	Approved by:	MP

SOIL ANALYTICAL RESULTS

2488-2514 Fulton St
Brooklyn, NY 11207

FIGURE NO:

3

Document Path: W:\Projects\S-Z\TOT\2401\map files\Site 3\Fulton_AnalyticalResults.aprx

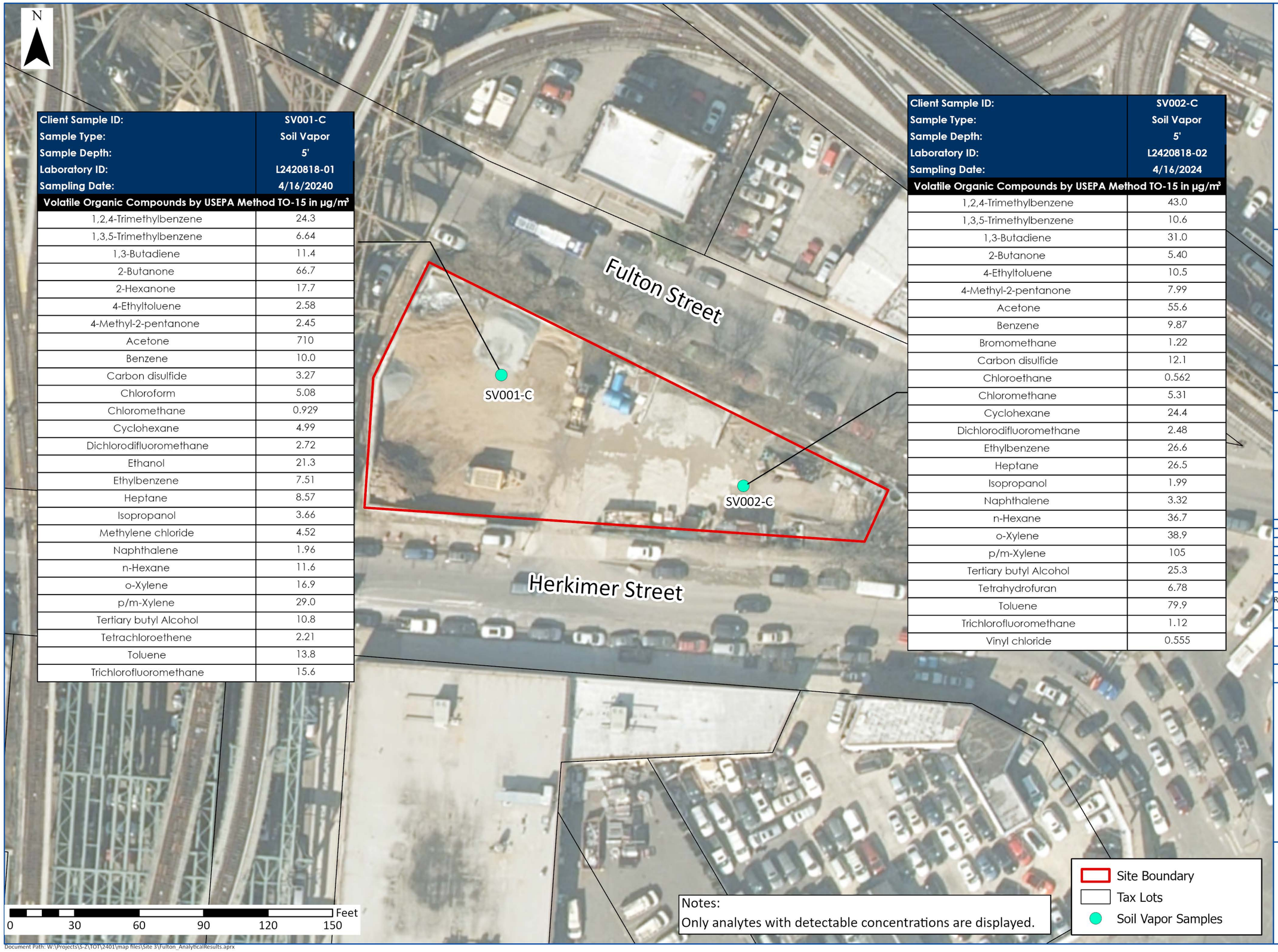

Client Sample ID:	SV001-C
Sample Type:	Soil Vapor
Sample Depth:	5'
Laboratory ID:	L2420818-01
Sampling Date:	4/16/20240
Volatile Organic Compounds by USEPA Method TO-15 in µg/m³	
1,2,4-Trimethylbenzene	24.3
1,3,5-Trimethylbenzene	6.64
1,3-Butadiene	11.4
2-Butanone	66.7
2-Hexanone	17.7
4-Ethyltoluene	2.58
4-Methyl-2-pentanone	2.45
Acetone	710
Benzene	10.0
Carbon disulfide	3.27
Chloroform	5.08
Chloromethane	0.929
Cyclohexane	4.99
Dichlorodifluoromethane	2.72
Ethanol	21.3
Ethylbenzene	7.51
Heptane	8.57
Isopropanol	3.66
Methylene chloride	4.52
Naphthalene	1.96
n-Hexane	11.6
o-Xylene	16.9
p/m-Xylene	29.0
Tertiary butyl Alcohol	10.8
Tetrachloroethene	2.21
Toluene	13.8
Trichlorofluoromethane	15.6

Client Sample ID:	SV002-C
Sample Type:	Soil Vapor
Sample Depth:	5'
Laboratory ID:	L2420818-02
Sampling Date:	4/16/2024
Volatile Organic Compounds by USEPA Method TO-15 in µg/m³	
1,2,4-Trimethylbenzene	43.0
1,3,5-Trimethylbenzene	10.6
1,3-Butadiene	31.0
2-Butanone	5.40
4-Ethyltoluene	10.5
4-Methyl-2-pentanone	7.99
Acetone	55.6
Benzene	9.87
Bromomethane	1.22
Carbon disulfide	12.1
Chloroethane	0.562
Chloromethane	5.31
Cyclohexane	24.4
Dichlorodifluoromethane	2.48
Ethylbenzene	26.6
Heptane	26.5
Isopropanol	1.99
Naphthalene	3.32
n-Hexane	36.7
o-Xylene	38.9
p/m-Xylene	105
Tertiary butyl Alcohol	25.3
Tetrahydrofuran	6.78
Toluene	79.9
Trichlorofluoromethane	1.12
Vinyl chloride	0.555

Notes:
Only analytes with detectable concentrations are displayed.

Site Boundary
Tax Lots
Soil Vapor Samples

PWGC
CLIENT DRIVEN SOLUTIONS
P.W. Grosser Consulting, Inc.
630 Johnson Ave., Suite 7
Bohemia, NY 11716
Ph: 631-589-6353 • Fax: 631-589-8705
pwgc.info@pwgrosser.com

Broadway Junction Partners, LLC
26 Harbor Park Drive
Port Washington, NY 11050

UNAUTHORIZED ALTERATION OR ADDITION TO THIS DRAWING AND RELATED DOCUMENTS IS A VIOLATION OF SEC. 7209 OF THE N.Y.S. EDUCATION LAW

DRAWING PREPARED FOR:

REVISION	DATE	INITIAL	COMMENTS

DRAWING INFORMATION:

Project:	TOT2401	Designed by:	MP
Date:	5/28/2024	Drawn by:	AM
Scale:	AS SHOWN	Approved by:	MP

SOIL VAPOR ANALYTICAL RESULTS

2488-2514 Fulton St
Brooklyn, NY 11207

FIGURE NO:

4

Document Path: W:\Projects\S-Z\TOT\2401\map files\Site 3\Fulton_AnalyticalResults.aprx

TABLES

Table 1
Soil Sample Analytical Data Summary
Volatile Organic Compounds
2488-2514 Fulton Street, Brooklyn, NY

Client Sample ID:	CAS Number	NYSDEC Part 375 Unrestricted Use Soil Cleanup Objectives (1)	NYSDEC Part 375 Restricted Residential Soil Cleanup Objectives (2)	NYSDEC Part 375 Commercial Soil Cleanup Objectives (3)	SB001-C		SB002-C			SB003-C			SB004-C	
Sample Depth:					0-2'		0-2'		13-15'	0-2'		13-15'	0-2'	
Laboratory ID:					L2420809-01		L2420809-02		L2420809-03	L2420809-04		L2420809-05	L2420809-06	
Sampling Date:					4/16/2024		4/16/2024		4/16/2024	4/16/2024		4/16/2024	4/16/2024	
Volatile Organic Compounds by USEPA method 8260 in mg/kg														
1,1,1,2-Tetrachloroethane	630-20-6	NS	NS	NS	0.00017	U	0.00015	U	0.00016 U	0.00013	U	0.00017 U	0.00014	U
1,1,1-Trichloroethane	71-55-6	0.68	100	500	0.00021	U	0.00019	U	0.00020 U	0.00017	U	0.00021 U	0.00018	U
1,1,2,2-Tetrachloroethane	79-34-5	NS	NS	NS	0.00021	U	0.00019	U	0.00020 U	0.00017	U	0.00021 U	0.00018	U
1,1,2-Trichloroethane	79-00-5	NS	NS	NS	0.00034	U	0.00030	U	0.00032 U	0.00027	U	0.00034 U	0.00028	U
1,1-Dichloroethane	75-34-3	0.27	26	240	0.00018	U	0.00016	U	0.00017 U	0.00015	U	0.00018 U	0.00015	U
1,1-Dichloroethylene	75-35-4	0.33	100	500	0.00030	U	0.00027	U	0.00028 U	0.00024	U	0.00030 U	0.00025	U
1,1-Dichloropropylene	563-58-6	NS	NS	NS	0.00020	U	0.00018	U	0.00019 U	0.00016	U	0.00020 U	0.00017	U
1,2,3-Trichlorobenzene	87-61-6	NS	NS	NS	0.00041	U	0.00036	U	0.00038 U	0.00032	U	0.00041 U	0.00034	U
1,2,3-Trichloropropane	96-18-4	NS	NS	NS	0.00016	U	0.00014	U	0.00015 U	0.00013	U	0.00016 U	0.00013	U
1,2,4,5-Tetramethylbenzene	95-93-2	NS	NS	NS	0.00024	U	0.00021	U	0.00023 U	0.00019	U	0.00024 U	0.00020	U
1,2,4-Trichlorobenzene	120-82-1	NS	NS	NS	0.00034	U	0.00030	U	0.00032 U	0.00027	U	0.00034 U	0.00029	U
1,2,4-Trimethylbenzene	95-63-6	3.6	52	190	0.00042	U	0.00038	U	0.00040 U	0.00034	U	0.00042 U	0.00035	U
1,2-Dibromo-3-chloropropane	96-12-8	NS	NS	NS	0.0013	U	0.0011	U	0.0012 U	0.0010	U	0.0013 U	0.0011	U
1,2-Dibromoethane	106-93-4	NS	NS	NS	0.00035	U	0.00031	U	0.00033 U	0.00028	U	0.00035 U	0.00030	U
1,2-Dichlorobenzene	95-50-1	1.1	100	500	0.00018	U	0.00016	U	0.00017 U	0.00014	U	0.00018 U	0.00015	U
1,2-Dichloroethane	107-06-2	0.02	3.1	30	0.00032	U	0.00029	U	0.00030 U	0.00026	U	0.00033 U	0.00027	U
1,2-Dichloroethene, Total	540-59-0	NS	NS	NS	0.00017	U	0.00015	U	0.00016 U	0.00014	U	0.00017 U	0.00014	U
1,2-Dichloropropane	78-87-5	NS	NS	NS	0.00016	U	0.00014	U	0.00015 U	0.00013	U	0.00016 U	0.00013	U
1,3,5-Trimethylbenzene	108-67-8	8.4	52	190	0.00024	U	0.00022	U	0.00023 U	0.00019	U	0.00024 U	0.00020	U
1,3-Dichlorobenzene	541-73-1	2.4	49	280	0.00019	U	0.00017	U	0.00018 U	0.00015	U	0.00019 U	0.00016	U
1,3-Dichloropropane	142-28-9	NS	NS	NS	0.00021	U	0.00019	U	0.00020 U	0.00017	U	0.00021 U	0.00018	U
1,3-Dichloropropene, Total	542-75-6	NS	NS	NS	0.00020	U	0.00018	U	0.00019 U	0.00016	U	0.00020 U	0.00017	U
1,4-Dichlorobenzene	106-46-7	1.8	13	130	0.00022	U	0.00019	U	0.00020 U	0.00017	U	0.00022 U	0.00018	U
1,4-Dioxane	123-91-1	0.1	13	130	0.044	U	0.039	U	0.042 U	0.035	U	0.045 U	0.037	U
2,2-Dichloropropane	594-20-7	NS	NS	NS	0.00026	U	0.00023	U	0.00024 U	0.00020	U	0.00026 U	0.00021	U
2-Butanone	78-93-3	0.12	100	500	0.0028	U	0.0025	U	0.0026 U	0.0022	U	0.0028 U	0.0024	U
2-Hexanone	591-78-6	NS	NS	NS	0.0015	U	0.0013	U	0.0014 U	0.0012	U	0.0015 U	0.0012	U
4-Methyl-2-pentanone	108-10-1	NS	NS	NS	0.0016	U	0.0014	U	0.0015 U	0.0013	U	0.0016 J	0.0014	U
Acetone	67-64-1	0.05	100	500	0.0061	U	0.0054	U	0.0057 U	0.0048	U	0.0061 U	0.0051	U
Acrylonitrile	107-13-1	NS	NS	NS	0.0014	U	0.0013	U	0.0014 U	0.0012	U	0.0015 U	0.0012	U
Benzene	71-43-2	0.06	4.8	44	0.00021	U	0.00019	U	0.00020 U	0.00017	U	0.00021 U	0.00018	U
Bromobenzene	108-86-1	NS	NS	NS	0.00018	U	0.00016	U	0.00017 U	0.00015	U	0.00018 U	0.00015	U
Bromochloromethane	74-97-5	NS	NS	NS	0.00026	U	0.00023	U	0.00024 U	0.00021	U	0.00026 U	0.00022	U
Bromodichloromethane	75-27-4	NS	NS	NS	0.00014	U	0.00012	U	0.00013 U	0.00011	U	0.00014 U	0.00012	U
Bromoform	75-25-2	NS	NS	NS	0.00031	U	0.00028	U	0.00029 U	0.00025	U	0.00031 U	0.00026	U
Bromomethane	74-83-9	NS	NS	NS	0.00074	U	0.00065	U	0.00069 U	0.00059	U	0.00074 U	0.00062	U
Carbon disulfide	75-15-0	NS	NS	NS	0.0058	U	0.0051	U	0.0054 U	0.0046	U	0.0058 U	0.0048	U
Carbon tetrachloride	56-23-5	0.76	2.4	22	0.00029	U	0.00026	U	0.00027 U	0.00023	U	0.00029 U	0.00024	U
Chlorobenzene	108-90-7	1.1	100	500	0.00016	U	0.00014	U	0.00015 U	0.00013	U	0.00016 U	0.00013	U
Chloroethane	75-00-3	NS	NS	NS	0.00057	U	0.00051	U	0.00054 U	0.00046	U	0.00057 U	0.00048	U
Chloroform	67-66-3	0.37	49	350	0.00018	U	0.00016	U	0.00017 U	0.00014	U	0.00018 U	0.00015	U
Chloromethane	74-87-3	NS	NS	NS	0.0012	U	0.0010	U	0.0011 U	0.00094	U	0.0012 U	0.0010	U
cis-1,2-Dichloroethylene	156-59-2	0.25	100	500	0.00022	U	0.00020	U	0.00021 U	0.00018	U	0.00022 U	0.00018	U
cis-1,3-Dichloropropylene	10061-01-5	NS	NS	NS	0.00020	U	0.00018	U	0.00019 U	0.00016	U	0.00020 U	0.00017	U
Dibromochloromethane	124-48-1	NS	NS	NS	0.00018	U	0.00016	U	0.00017 U	0.00014	U	0.00018 U	0.00015	U
Dibromomethane	74-95-3	NS	NS	NS	0.00030	U	0.00027	U	0.00028 U	0.00024	U	0.00030 U	0.00025	U
Dichlorodifluoromethane	75-71-8	NS	NS	NS	0.0012	U	0.0010	U	0.0011 U	0.0009	U	0.0012 U	0.0010	U
Ethyl ether	60-29-7	NS	NS	NS	0.00043	U	0.00038	U	0.00040 U	0.00034	U	0.00043 U	0.00036	U
Ethyl Benzene	100-41-4	1	41	390	0.0029		0.0010	J	0.00038 J	0.00014	U	0.00083 J	0.00037	J
Hexachlorobutadiene	87-68-3	NS	NS	NS	0.00021	U	0.00019	U	0.00020 U	0.00017	U	0.00021 U	0.00018	U
Isopropylbenzene	98-82-8	NS	NS	NS	0.00014	U	0.00012	U	0.00013 U	0.00011	U	0.00014 U	0.00012	U
Methyl tert-butyl ether (MTBE)	1634-04-4	0.93	100	500	0.00025	U	0.00022	U	0.00024 U	0.00020	U	0.00026 U	0.00021	U
Methylene chloride	75-09-2	0.05	100	500	0.0029	U	0.0026	U	0.0027 U	0.0023	U	0.0029 U	0.0024	U
Naphthalene	91-20-3	12	100	500	0.00082	U	0.00073	U	0.00077 U	0.00066	U	0.00083 U	0.00069	U
n-Butylbenzene	104-51-8	12	100	500	0.00021	U	0.00019	U	0.00020 U	0.00017	U	0.00021 U	0.00018	U
n-Propylbenzene	103-65-1	3.9	100	500	0.00022	U	0.00019	U	0.00020 U	0.00017	U	0.00022 U	0.00018	U
o-Chlorotoluene	95-49-8	NS	NS	NS	0.00024	U	0.00021	U	0.00023 U	0.00019	U	0.00024 U	0.00020	U
o-Xylene	95-47-6	NS	NS	NS	0.0046		0.0020		0.00076 J	0.00029	U	0.0013	0.00050	J
p- & m- Xylenes	179601-23-1	NS	NS	NS	0.012		0.0050		0.0018 J	0.00056	U	0.0035	0.0014	J
p-Chlorotoluene	106-43-4	NS	NS	NS	0.00014	U	0.00012	U	0.00013 U	0.00011	U	0.00014 U	0.00011	U
p-Diethylbenzene	105-05-5	NS	NS	NS	0.00022	U	0.00020	U	0.00021 U	0.00018	U	0.00022 U	0.00019	U
p-Ethyltoluene	622-96-8	NS	NS	NS	0.00048	U	0.00043	U	0.00046 U	0.00039	U	0.00049 U	0.00041	U
p-Isopropyltoluene	99-87-6	NS	NS	NS	0.00014	U	0.00012	U	0.00013 U	0.00011	U	0.00014 U	0.00012	U
sec-Butylbenzene	135-98-8	11	100	500	0.00018	U	0.00016	U	0.00017 U	0.00015	U	0.00018 U	0.00016	U
Styrene	100-42-5	NS	NS	NS	0.00025	U	0.00022	U	0.00023 U	0.00020	U	0.00025 U	0.00021	U
tert-Butylbenzene	98-06-6	NS	NS	500	0.00015	U	0.00013	U	0.00014 U	0.00012	U	0.00015 U	0.00012	U
Tetrachloroethylene	127-18-4	5.9	100	150	0.00025	U	0.00022	U	0.00023 U	0.00020	U	0.00025 U	0.00021	U
Toluene	108-88-3	1.3	19	500	0.00069	U	0.00061	U	0.00064 U	0.00055	U	0.00069 U	0.00058	U
trans-1,2-Dichloroethylene	156-60-5	0.7	100	500	0.00017	U	0.00015	U	0.00016 U	0.00014	U	0.00017 U	0.00014	U
trans-1,3-Dichloropropylene	10061-02-6	0.19	100	500	0.00034	U	0.00031	U	0.00032 U	0.00028	U	0.00035 U	0.00029	U
trans-1,4-Dichloro-2-butene	110-57-6	NS	NS	NS	0.0018	U	0.0016	U	0.0017 U	0.0014	U	0.0018 U	0.0015	U
Trichloroethylene	79-01-6	0.47	21	200	0.00017	U	0.00015	U	0.00016 U	0.00014	U	0.00017 U	0.00014	U
Trichlorofluoromethane	75-69-4	NS	NS	NS	0.00088	U	0.00078	U	0.00083 U	0.00070	U	0.00088 U	0.00074	U
Vinyl acetate	108-05-4	NS	NS	NS	0.0027	U	0.0024	U	0.0026 U	0.0022	U	0.0027 U	0.0023	U
Vinyl Chloride	75-01-4	0.02	0.9	13	0.00042	U	0.00038	U	0.00040 U	0.00034	U	0.00042 U	0.00036	U
Xylenes, Total	1330-20-7	0.26	100	500	0.017		0.0070		0.0026 J	0.00029	U	0.0048	0.0019	J

Notes:

(1) NYSDEC 6 NYCRR Environmental Remediation Programs Part 375 Unrestricted Use of Soil Cleanup Objective Table 375-6.8a 12/06

(2) NYSDEC 6 NYCRR Environmental Remediation Programs Part 375 Restricted-Residential Use of Soil Cleanup Objective Table 375-6.8b 12/06 and CP-51 Table 1 10/10.

(3) NYSDEC 6 NYCRR Environmental Remediation Programs Part 375 Commercial Use of Soil Cleanup Objective Table 375-6.8b 12/06 and CP-51 Table 1 10/10.

NS - No Standard

U - The analyte was analyzed for, but was not detected above the reported sample quantification limit.

J - The analyte was positively identified; the associated numerical value is the approximate concentration of the analyte in the sample.

Highlighted text denotes concentrations exceeding NYSDEC Unrestricted Use SCO

Highlighted text denotes concentrations exceeding NYSDEC Restricted Residential Use SCO

Highlighted text denotes concentrations exceeding NYSDEC Commercial Use SCO

Table 2
Soil Sample Analytical Data Summary
Semi-Volatile Organic Compounds
2488-2514 Fulton Street, Brooklyn, NY

Client Sample ID:	CAS Number	NYSDEC Part 375 Unrestricted Use Soil Cleanup Objectives (1)	NYSDEC Part 375 Restricted Residential Soil Cleanup Objectives (2)	NYSDEC Part 375 Commercial Soil Cleanup Objectives (3)	SB001-C	SB002-C		SB003-C		SB004-C
Sample Elevation:					0-2'	0-2'	13-15'	0-2'	13-15'	0-2'
Laboratory ID:					L2420809-01	L2420809-02	L2420809-03	L2420809-04	L2420809-05	L2420809-06
Sampling Date:					4/16/2024	4/16/2024	4/16/2024	4/16/2024	4/16/2024	4/16/2024
Semi-Volatile Organic Compounds by USEPA method 8270 in mg/kg										
1,1-Biphenyl	92-52-4	NS	NS	NS	0.024 U	0.023 U	0.022 U	0.025 U	0.023 U	0.025 U
1,2,4,5-Tetrachlorobenzene	95-94-3	NS	NS	NS	0.019 U	0.019 U	0.018 U	0.020 U	0.018 U	0.020 U
1,2,4-Trichlorobenzene	120-82-1	NS	NS	NS	0.021 U	0.020 U	0.019 U	0.022 U	0.020 U	0.022 U
1,2-Dichlorobenzene	95-50-1	1.1	100	500	0.033 U	0.032 U	0.030 U	0.034 U	0.032 U	0.034 U
1,3-Dichlorobenzene	541-73-1	2.4	49	280	0.032 U	0.031 U	0.029 U	0.033 U	0.030 U	0.033 U
1,4-Dichlorobenzene	106-46-7	1.8	13	130	0.032 U	0.031 U	0.030 U	0.034 U	0.031 U	0.033 U
1,4-Dioxane	123-91-1	0.1	13	130	0.0085 U	0.0082 U	0.0078 U	0.0089 U	0.0081 U	0.0088 U
2,4,5-Trichlorophenol	95-95-4	NS	NS	NS	0.035 U	0.034 U	0.032 U	0.037 U	0.034 U	0.037 U
2,4,6-Trichlorophenol	88-06-2	NS	NS	NS	0.035 U	0.034 U	0.032 U	0.036 U	0.034 U	0.036 U
2,4-Dichlorophenol	120-83-2	NS	NS	NS	0.030 U	0.029 U	0.027 U	0.031 U	0.028 U	0.031 U
2,4-Dimethylphenol	105-67-9	NS	NS	NS	0.061 U	0.059 U	0.056 U	0.064 U	0.058 U	0.063 U
2,4-Dinitrophenol	51-28-5	NS	NS	NS	0.086 U	0.083 U	0.079 U	0.090 U	0.082 U	0.089 U
2,4-Dinitrotoluene	121-14-2	NS	NS	NS	0.037 U	0.036 U	0.034 U	0.038 U	0.035 U	0.038 U
2,6-Dinitrotoluene	606-20-2	NS	NS	NS	0.032 U	0.031 U	0.029 U	0.033 U	0.030 U	0.033 U
2-Chloronaphthalene	91-58-7	NS	NS	NS	0.018 U	0.018 U	0.017 U	0.019 U	0.018 U	0.019 U
2-Chlorophenol	95-57-8	NS	NS	NS	0.022 U	0.021 U	0.020 U	0.023 U	0.021 U	0.023 U
2-Methylnaphthalene	91-57-6	NS	NS	NS	0.022 U	0.022 U	0.020 U	0.023 U	0.021 U	0.089 J
2-Methylphenol	95-48-7	0.33	100	500	0.029 U	0.028 U	0.026 U	0.030 U	0.027 U	0.030 U
2-Nitroaniline	88-74-4	NS	NS	NS	0.036 U	0.034 U	0.033 U	0.037 U	0.034 U	0.037 U
2-Nitrophenol	88-75-5	NS	NS	NS	0.070 U	0.067 U	0.064 U	0.072 U	0.066 U	0.072 U
3- & 4-Methylphenols	65794-96-9	0.33	100	500	0.029 U	0.028 U	0.027 U	0.030 U	0.028 U	0.030 U
3,3-Dichlorobenzidine	91-94-1	NS	NS	NS	0.049 U	0.048 U	0.045 U	0.051 U	0.047 U	0.051 U
3-Nitroaniline	99-09-2	NS	NS	NS	0.035 U	0.034 U	0.032 U	0.036 U	0.033 U	0.036 U
4,6-Dinitro-2-methylphenol	534-52-1	NS	NS	NS	0.089 U	0.086 U	0.082 U	0.092 U	0.085 U	0.092 U
4-Bromophenyl phenyl ether	101-55-3	NS	NS	NS	0.028 U	0.027 U	0.026 U	0.029 U	0.027 U	0.029 U
4-Chloroaniline	106-47-8	NS	NS	NS	0.034 U	0.032 U	0.031 U	0.035 U	0.032 U	0.035 U
4-Chlorophenyl phenyl ether	7005-72-3	NS	NS	NS	0.020 U	0.019 U	0.018 U	0.021 U	0.019 U	0.020 U
4-Nitroaniline	100-01-6	NS	NS	NS	0.076 U	0.074 U	0.070 U	0.080 U	0.073 U	0.079 U
4-Nitrophenol	100-02-7	NS	NS	NS	0.075 U	0.073 U	0.069 U	0.078 U	0.072 U	0.078 U
Acenaphthene	83-32-9	20	100	500	0.019 U	0.018 U	0.018 U	0.032 J	0.018 U	0.23
Acenaphthylene	208-96-8	100	100	500	0.028 U	0.028 U	0.026 U	0.042 J	0.027 U	0.11 J
Acetophenone	98-86-2	NS	NS	NS	0.023 U	0.022 U	0.021 U	0.024 U	0.022 U	0.024 U
Anthracene	120-12-7	100	100	500	0.036 U	0.035 U	0.033 U	0.12	0.034 U	0.48
Benzo(a)anthracene	56-55-3	1	1	5.6	0.10 J	0.043 J	0.019 U	0.55	0.020 U	1.1
Benzo(a)pyrene	50-32-8	1	1	1	0.12 J	0.044 J	0.041 U	0.58	0.043 U	1.1
Benzo(b)fluoranthene	205-99-2	1	1	5.6	0.15	0.058 J	0.029 U	0.76	0.030 U	1.3
Benzo(g,h,i)perylene	191-24-2	100	100	500	0.086 J	0.032 J	0.020 U	0.42	0.021 U	0.66
Benzo(k)fluoranthene	207-08-9	0.8	3.9	56	0.049 J	0.029 U	0.027 U	0.25	0.028 U	0.44
Benzoic acid	65-85-0	NS	NS	NS	0.19 U	0.18 U	0.17 U	0.19 U	0.18 U	0.19 U
Benzyl alcohol	100-51-6	NS	NS	NS	0.056 U	0.055 U	0.052 U	0.059 U	0.054 U	0.058 U
Bis(2-chloroethoxy)methane	111-91-1	NS	NS	NS	0.018 U	0.018 U	0.017 U	0.019 U	0.018 U	0.019 U
Bis(2-chloroethyl)ether	111-44-4	NS	NS	NS	0.025 U	0.024 U	0.023 U	0.026 U	0.024 U	0.026 U
Bis(2-chloroisopropyl)ether	108-60-1	NS	NS	NS	0.032 U	0.030 U	0.029 U	0.033 U	0.030 U	0.033 U
Bis(2-ethylhexyl)phthalate	117-81-7	NS	NS	NS	0.064 U	0.062 U	0.059 U	0.067 U	0.061 U	0.066 U
Butyl benzyl phthalate	85-68-7	NS	NS	NS	0.047 U	0.045 U	0.043 U	0.048 U	0.044 U	0.048 U
Carbazole	86-74-8	NS	NS	NS	0.018 U	0.017 U	0.016 U	0.049 J	0.017 U	0.23
Chrysene	218-01-9	1	3.9	56	0.12	0.044 J	0.018 U	0.59	0.018 U	1.1
Dibenzo(a,h)anthracene	53-70-3	0.33	0.33	0.56	0.035 U	0.034 U	0.032 U	0.054 J	0.034 U	0.036 U
Dibenzofuran	132-64-9	7	59	350	0.063 U	0.061 U	0.058 U	0.065 U	0.060 U	0.065 U
Diethyl phthalate	84-66-2	NS	NS	NS	0.021 U	0.021 U	0.020 U	0.084 J	0.020 U	0.14
Dimethyl phthalate	131-11-3	NS	NS	NS	0.017 U	0.017 U	0.016 U	0.021 J	0.017 U	0.17 J
Di-n-butyl phthalate	84-74-2	NS	NS	NS	0.017 U	0.016 U	0.016 U	0.018 U	0.016 U	0.018 U
Di-n-octyl phthalate	117-84-0	NS	NS	NS	0.039 U	0.038 U	0.036 U	0.040 U	0.037 U	0.040 U
Fluoranthene	206-44-0	100	100	500	0.180	0.089 J	0.020 U	1.3	0.020 U	2.8
Fluorene	86-73-7	30	100	500	0.018 U	0.017 U	0.016 U	0.034 J	0.017 U	0.16 J
Hexachlorobenzene	118-74-1	0.33	1.2	6	0.021 U	0.020 U	0.019 U	0.022 U	0.020 U	0.021 U
Hexachlorobutadiene	87-68-3	NS	NS	NS	0.027 U	0.026 U	0.025 U	0.028 U	0.026 U	0.028 U
Hexachlorocyclopentadiene	77-47-4	NS	NS	NS	0.17 U	0.16 U	0.15 U	0.17 U	0.16 U	0.17 U
Hexachloroethane	67-72-1	NS	NS	NS	0.030 U	0.029 U	0.028 U	0.031 U	0.029 U	0.031 U
Indeno(1,2,3-cd)pyrene	193-39-5	0.5	0.5	5.6	0.076 J	0.029 J	0.024 U	0.38	0.025 U	0.62
Isophorone	78-59-1	NS	NS	NS	0.024 U	0.023 U	0.022 U	0.025 U	0.023 U	0.025 U
Naphthalene	91-20-3	12	100	500	0.022 U	0.022 U	0.021 U	0.031 J	0.022 U	0.15 J
NDPA/DPA	86-30-6	NS	NS	NS	0.021 U	0.020 U	0.019 U	0.022 U	0.020 U	0.022 U
Nitrobenzene	98-95-3	NS	NS	NS	0.027 U	0.026 U	0.025 U	0.028 U	0.026 U	0.028 U
N-nitroso-di-n-propylamine	621-64-7	NS	NS	NS	0.028 U	0.028 U	0.026 U	0.030 U	0.027 U	0.030 U
p-Chloro-m-cresol	59-50-7	NS	NS	NS	0.028 U	0.027 U	0.025 U	0.029 U	0.026 U	0.028 U
Pentachlorophenol	87-86-5	0.8	6.7	6.7	0.041 U	0.039 U	0.037 U	0.042 U	0.039 U	0.042 U
Phenanthrene	85-01-8	100	100	500	0.070 J	0.056 J	0.021 U	0.58	0.022 U	2.5
Phenol	108-95-2	0.33	100	100	0.028 U	0.027 U	0.026 U	0.029 U	0.027 U	0.029 U
Pyrene	129-00-0	100	100	500	0.19	0.082 J	0.017 U	1.1	0.018 U	2.4

Notes:
(1) NYSDEC 6 NYCRR Environmental Remediation Programs Part 375 Unrestricted Use of Soil Cleanup Objective Table 375-6.8a 12/06
(2) NYSDEC 6 NYCRR Environmental Remediation Programs Part 375 Restricted-Residential Use of Soil Cleanup Objective Table 375-6.8b 12/06 and CP-51 Table 1 10/10.
(3) NYSDEC 6 NYCRR Environmental Remediation Programs Part 375 Commercial Use of Soil Cleanup Objective Table 375-6.8b 12/06 and CP-51 Table 1 10/10.
NA - Not Analyzed
NS - No Standard
U - The analyte was analyzed for, but was not detected above the reported sample quantification limit.
J - The analyte was positively identified; the associated numerical value is the approximate concentration of the analyte in the sample.
Highlighted text denotes concentrations exceeding NYSDEC Unrestricted Use SCO
Highlighted text denotes concentrations exceeding NYSDEC Restricted-Residential Use SCO
Highlighted text denotes concentrations exceeding NYSDEC Commercial Use SCO

Table 3
Soil Sample Analytical Data Summary
Total Metals
2488-2514 Fulton Street, Brooklyn, NY

Client Sample ID:	CAS Number	NYSDEC Part 375 Unrestricted Use Soil Cleanup Objectives (1)	NYSDEC Part 375 Restricted Residential Soil Cleanup Objectives (2)	NYSDEC Part 375 Commercial Soil Cleanup Objectives (3)	SB001-C	SB002-C		SB003-C		SB004-C
Sample Elevation:					0-2'	0-2'	13-15'	0-2'	13-15'	0-2'
Laboratory ID:					L2420809-01	L2420809-02	L2420809-03	L2420809-04	L2420809-05	L2420809-06
Sampling Date:					4/16/2024	4/16/2024	4/16/2024	4/16/2024	4/16/2024	4/16/2024
Total Metals by USEPA Method 6010 in mg/kg										
Aluminum	7429-90-5	NS	NS	NS	8,520	7,230	5,260	7,920	4,840	7,770
Antimony	7440-36-0	NS	NS	NS	4.93	1.14 J	0.66 J	4.89	1.30 J	2.18 J
Arsenic	7440-38-2	13	16	16	4.70	4.81	2.78	9.68	2.54	7.56
Barium	7440-39-3	350	400	400	96.7	69.3	41.2	133	61.0	67.5
Beryllium	7440-41-7	7.2	72	590	0.521	0.513	0.376 J	0.505	0.555	0.448 J
Cadmium	7440-43-9	2.5	4.3	9.3	0.564 J	0.215 J	0.078 U	0.801 J	0.083 U	0.198 J
Calcium	7440-70-2	NS	NS	NS	1,390	1,430	836	2,230	860	1,400
Chromium	7440-47-3	NS	NS	NS	13.4	10.8	14.0	16.0	15.1	13.0
Cobalt	7440-48-4	NS	NS	NS	4.79	4.35	6.84	6.52	7.38	4.27
Copper	7440-50-8	50	270	270	108	31.5	24.5	231	22.9	49.1
Iron	7439-89-6	NS	NS	NS	14,400	13,300	22,700	19,900	38,200	14,600
Lead	7439-92-1	63	400	1,000	169	102	4.93	584	5.08	147
Magnesium	7439-95-4	NS	NS	NS	1,220	1,140	2,450	1,370	1,760	1,210
Manganese	7439-96-5	1,600	2,000	10,000	589	448	541	501	1,540	347
Nickel	7440-02-0	30	310	310	10.4	8.7	12.9	13.5	11.9	9.4
Potassium	7440-09-7	NS	NS	NS	242	242	671	310	640	301
Selenium	7782-49-2	3.9	180	1,500	0.572 J	0.377 J	0.21 U	0.953 J	0.22 U	0.729 J
Silver	7440-22-4	2	180	1,500	0.242 U	0.242 U	0.226 U	0.266 U	0.240 U	0.256 U
Sodium	7440-23-5	NS	NS	NS	99.2 J	75.0 J	109.0 J	59.3 J	88.2 J	81.1 J
Thallium	7440-28-0	NS	NS	NS	0.269 U	0.270 U	0.25 U	0.296 U	0.28 J	0.285 U
Vanadium	7440-62-2	NS	NS	NS	18.7	17.0	44.3	24.0	31.3	19.9
Zinc	7440-66-6	109	10,000	10,000	102	54	23.8	249	31.0	141
Total Mercury by USEPA Method 7471 in mg/kg										
Mercury	7439-97-6	0.18	0.81	2.8	0.561	0.337	0.0500 U	2.47	0.054 U	0.337

Notes:
(1) NYSDEC 6 NYCRR Environmental Remediation Programs Part 375 Unrestricted Use of Soil Cleanup Objective Table 375-6.8a 12/06
(2) NYSDEC 6 NYCRR Environmental Remediation Programs Part 375 Restricted-Residential Use of Soil Cleanup Objective Table 375-6.8b 12/06.
(3) NYSDEC 6 NYCRR Environmental Remediation Programs Part 375 Commercial Use of Soil Cleanup Objective Table 375-6.8b 12/06 and CP-51 Table 1 10/10.
NS - No Standard
U - The analyte was analyzed for, but was not detected above the reported sample quantification limit.
J - The analyte was positively identified; the associated numerical value is the approximate concentration of the analyte in the sample.
Highlighted text denotes concentrations exceeding NYSDEC Unrestricted Use SCO
Highlighted text denotes concentrations exceeding NYSDEC Restricted-Residential Use SCO
Highlighted text denotes concentrations exceeding NYSDEC Commercial Use SCO

Table 4
Soil Vapor Sample Analytical Data Summary
Volatile Organic Compounds
2488-2514 Fulton Street, Brooklyn, NY

Client Sample ID:	CAS Number	SV001-C		SV002-C	
Sample Type:		Soil Vapor		Soil Vapor	
Sample Depth:		5'		5'	
Laboratory ID:		L2420818-01		L2420818-02	
Sampling Date:		4/16/20240		4/16/2024	
Volatile Organic Compounds by USEPA Method TO-15 in µg/m³					
1,1,1-Trichloroethane	71-55-6	1.09	U	1.09	U
1,1,2,2-Tetrachloroethane	79-34-5	1.37	U	1.37	U
1,1,2-Trichloroethane	79-00-5	1.09	U	1.09	U
1,1-Dichloroethane	75-34-3	0.809	U	0.809	U
1,1-Dichloroethene	75-35-4	0.793	U	0.793	U
1,2,4-Trichlorobenzene	120-82-1	1.48	U	1.48	U
1,2,4-Trimethylbenzene	95-63-6	24.3		43.0	
1,2-Dibromoethane	106-93-4	1.54	U	1.54	U
1,2-Dichlorobenzene	95-50-1	1.20	U	1.20	U
1,2-Dichloroethane	107-06-2	0.809	U	0.809	U
1,2-Dichloropropane	78-87-5	0.924	U	0.924	U
1,3,5-Trimethylbenzene	108-67-8	6.64		10.6	
1,3-Butadiene	106-99-0	11.4		31.0	
1,3-Dichlorobenzene	541-73-1	1.20	U	1.20	U
1,4-Dichlorobenzene	106-46-7	1.20	U	1.20	U
1,4-Dioxane	123-91-1	0.721	U	0.721	U
2,2,4-Trimethylpentane	540-84-1	0.934	U	0.934	U
2-Butanone	78-93-3	66.7		5.40	
2-Hexanone	591-78-6	17.7		0.820	U
3-Chloropropene	107-05-1	0.626	U	0.626	U
4-Ethyltoluene	622-96-8	2.58		10.5	
4-Methyl-2-pentanone	108-10-1	2.45		7.99	
Acetone	67-64-1	710		55.6	
Benzene	71-43-2	10.0		9.87	
Benzyl chloride	100-44-7	1.04	U	1.04	U
Bromodichloromethane	75-27-4	1.34	U	1.34	U
Bromoform	75-25-2	2.07	U	2.07	U
Bromomethane	74-83-9	0.777	U	1.22	
Carbon disulfide	75-15-0	3.27		12.1	
Carbon tetrachloride	56-23-5	1.26	U	1.26	U
Chlorobenzene	108-90-7	0.921	U	0.921	U
Chloroethane	75-00-3	0.528	U	0.562	
Chloroform	67-66-3	5.08		0.977	U
Chloromethane	74-87-3	0.929		5.31	
cis-1,2-Dichloroethene	156-59-2	0.793	U	0.793	U
cis-1,3-Dichloropropene	10061-01-5	0.908	U	0.908	U
Cyclohexane	110-82-7	4.99		24.4	
Dibromochloromethane	124-48-1	1.70	U	1.70	U
Dichlorodifluoromethane	75-71-8	2.72		2.48	
Ethanol	64-17-5	21.3		9.42	U
Ethyl Acetate	141-78-6	1.80	U	1.80	U
Ethylbenzene	100-41-4	7.51		26.6	
Freon-113	76-13-1	1.53	U	1.53	U
Freon-114	76-14-2	1.40	U	1.40	U
Heptane	142-82-5	8.57		26.5	
Hexachlorobutadiene	87-68-3	2.13	U	2.13	U
Isopropanol	67-63-0	3.66		1.99	
Methyl tert butyl ether	1634-04-4	0.721	U	0.721	U
Methylene chloride	75-09-2	4.52		1.74	U
Naphthalene	91-20-3	1.96		3.32	
n-Hexane	110-54-3	11.6		36.7	
o-Xylene	95-47-6	16.9		38.9	
p/m-Xylene	179601-23-1	29.0		105	
Styrene	100-42-5	0.852	U	0.852	U
Tertiary butyl Alcohol	75-65-0	10.8		25.3	
Tetrachloroethene	127-18-4	2.21		1.36	U
Tetrahydrofuran	109-99-9	1.47	U	6.78	
Toluene	108-88-3	13.8		79.9	
trans-1,2-Dichloroethene	156-60-5	0.793	U	0.793	U
trans-1,3-Dichloropropene	10061-02-6	0.908	U	0.908	U
Trichloroethene	79-01-6	1.07	U	1.07	U
Trichlorofluoromethane	75-69-4	15.6		1.12	
Vinyl bromide	593-60-2	0.874	U	0.874	U
Vinyl chloride	75-01-4	0.511	U	0.555	

Notes:

U - The compound was not detected at the indicated concentration.

J - Data indicates the presence of a compound that meets the identification criteria. The result is less than the quantitation limit but greater than MDL.

Table 5
Soil Vapor Matrices Summary
Volatile Organic Compounds
2488-2514 Fulton Street, Brooklyn, NY

Sample Date	Location	Compound	Sub-Slab Soil Vapor Concentrations (ug/m3)	Indoor Air Soil Concentrations (ug/m3)	Minimum Sub-Slab Concentration Recommended for Mitigation (ug/m3)[1]	Guidance Recommendation[(1)]	Recommended Action Based on NYSDOH Guidance
4/17/2024	Northwest Portion of Property, Up Gradient (SV001-C)	1,1,1-TCA	ND	NS	100	No Further Action	Mitigate
		1,1-DCE	ND	NS	6	No Further Action	
		Carbon tetrachloride	ND	NS	6	No Further Action	
		cis-1,2-DCE	ND	NS	6	No Further Action	
		Methylene chloride	4.52	NS	100	No Further Action	
		PCE	2.21	NS	100	No Further Action	
		TCE	ND	NS	6	No Further Action	
		Vinyl chloride	ND	NS	6	No Further Action	
		Benzene	10.0	NS	60	No Further Action	
		Ethylbenzene	7.51	NS	60	No Further Action	
		Napthalene	1.96	NS	60	No Further Action	
		Cyclohexane	4.99	NS	60	No Further Action	
		2,2,4-trimethylpentane	ND	NS	60	No Further Action	
		1,2,4-trimethylbenzene	24.3	NS	60	No Further Action	
		1,3,5-trimethylbenzene	6.64	NS	60	No Further Action	
		o-xylene	16.9	NS	60	No Further Action	
		p/m-xylene	29.0	NS	200	No Further Action	
		Heptane	8.57	NS	200	No Further Action	
		Hexane	11.6	NS	200	No Further Action	
		Toluene	13.8	NS	300	No Further Action	
4/17/2024	Southeast Portion of Property, Down Gradient (SV002-C)	1,1,1-TCA	ND	NS	100	No Further Action	No Further Action
		1,1-DCE	ND	NS	6	No Further Action	
		Carbon tetrachloride	ND	NS	6	No Further Action	
		cis-1,2-DCE	ND	NS	6	No Further Action	
		Methylene chloride	ND	NS	100	No Further Action	
		PCE	ND	NS	100	No Further Action	
		TCE	ND	NS	6	No Further Action	
		Vinyl chloride	0.555	NS	6	No Further Action	
		Benzene	9.87	NS	60	No Further Action	
		Ethylbenzene	26.6	NS	60	No Further Action	
		Napthalene	3.32	NS	60	No Further Action	
		Cyclohexane	24.4	NS	60	No Further Action	
		2,2,4-trimethylpentane	ND	NS	60	No Further Action	
		1,2,4-trimethylbenzene	43.0	NS	60	No Further Action	
		1,3,5-trimethylbenzene	10.6	NS	60	No Further Action	
		o-xylene	38.9	NS	60	No Further Action	
		p/m-xylene	105	NS	200	No Further Action	
		Heptane	26.5	NS	200	No Further Action	
		Hexane	36.7	NS	200	No Further Action	
		Toluene	79.9	NS	300	No Further Action	

Notes:

1 -Action levels based on NYSDOH Matrix A for TCE, cis-1,2-DCE, 1,1-DCE and carbon tetrachloride, Matrix B for PCE, 1,1,1-TCA and methylene chloride, Matrix C for vinyl chloride, Matrix D for benzene, ethylbenzene, naphthalene, cyclohexane, 2,2,4-trimethylpentane, 1,2,4-trimethylbenzene, 1,3,5-trimethylbenzene, and o-xylene, Matrix E for p/m xylene, heptane, and hexane, and Matrix F for toluene from "Guidance for Evaluating Soil Vapor Intrusion in the State of New York", NYSDOH, October 2006. (Revised February 2024)

ND - Not detected at the reported detection limit for the sample.

NS - Not sampled.

APPENDIX A

ADVANCED GEOLOGICAL SERVICES

Malvern, PA19355
(610) 722-5500 (ph.)
(610) 722-0250 (fax)

May 15, 2024

Jennifer Lewis
PW Grosser Consulting
630 Johnson Ave
Suite 7
315 S. Franklin St
Bohemia, New York

Subject: Geophysical Investigation Results
Broadway Junction Project
2488-2514 Fulton Street

Dear Ms Jenifer Lewis

Advanced Geological Services (AGS) presents this letter report to PW Grosser Consulting (PWGC) of Bohemia, New York detailing the methods and results of the geophysical investigation conducted at 2488-2514 Fulton Street, Brooklyn, New York. The objective of the geophysical investigation was to locate and identify potential underground storage tanks (USTs) and to "clear" several proposed drilling locations of potential utilities and other drilling obstructions. The field activities for this geophysical investigation were completed by AGS on March 16 2024.

Methods

The ground penetrating radar (GPR), Electromagnetic (EM), radio frequency (RF), and metal detection (MD) methods were utilized for this geophysical investigation. To search for the potential USTs AGS collected EM data in a grid like formation as space permitted to maximize data coverage. Many large obstructions were present at this location that prohibited covering the entire survey area. AGS utilized a GPS instrument to locate each EM data point. The EM data was downloaded and contoured in the field and analyzed for potential USTs. Additional GPR profiles were collected across each area with an elevated EM response.

AGS scanned the each proposed drilling location with the RF instrument looking for potentially active electric lines. Each location was further scanned with the MD instrument to locate potential metallic anomalies that could be associated with utilities or other buried metallic

obstructions. GPR profiles were collected in a grid like pattern centered at the proposed drilling location, looking for potential utilities.

Ground Penetrating Radar (GPR) Method

The ground penetrating radar (GPR) method was used to locate and identify potential utilities and other buried features. The GPR method is based upon the transmission of repetitive, radio frequency electromagnetic (EM) pulses into the subsurface. When the transmitted energy of down going wave contacts an interface of dissimilar electrical character, part of the energy is returned to the surface in the form of a reflected signal. This reflected signal is detected by a receiving transducer and is displayed on the screen of the GPR unit as well as being recorded on the internal hard-drive. The received GPR response remains constant as long as the electrical contrast between media is present and constant. Lateral or vertical changes in the electrical properties of the subsurface result in equivalent changes in the GPR responses. The system records a continuous image of the subsurface by plotting two way travel time of the reflected EM pulse versus distance traveled along the ground surface. Two way travel time values are then converted to depth using known soil velocity functions.

The GPR field procedures involved (1) instrument calibration, (2) test run completion, (3) production profile collection and recording, and (4) data storage for subsequent processing and analysis in the office. Each radar profile was examined for characteristic GPR signatures that may indicate the presence of buried targets. A Geophysical Survey System SIR System 3000 and a 400 megahertz (MHz) antenna were used with a recording window of 60 nanoseconds (ns) to provide the required depth penetration and subsurface detail.

Radio Frequency (RF) Utility Locating Method

A Radiodetection RD400/PDL2 multi-frequency RF utility locating system was used for this project to locate potential electric lines and other surficially identifiable utilities and/or features. This instrument consists of a receiver/tracer and a remote transmitter, which operates at frequencies ranging between 8 kHz and 65 kHz. In addition, the receiver can be used in 60 Hz passive mode to identify active buried electrical lines. This utility tracing instrument provides audible and visual feedback to the operator when a utility that is coupled with the transmitted signal is crossed. The transmitter produces a radio-frequency signal in the

utility to be traced by either induction coupling or direct hook-up. The receiver output provides measured field strength of the received signal and varies an audible pitch depending upon how far the utility is from the receiver. By carefully adjusting the gain of the receiver it is possible to determine the location of the utility and to separate it from adjacent utilities.

Hand Held Metal Detection (MD) Method

The survey area and each proposed drilling location was scanned using a hand held metal detection (MD) instrument. This method uses the principle of electromagnetic induction to detect shallow buried metal objects such as USTs, metal utility conduits, rebar in concrete, manhole covers, and various metallic debris. This is done by carrying a hand-held radio transmitter-receiver unit above the ground and continuously scanning the surface. A primary coil broadcasts a radio signal from a transmitter. This primary radio signal induces secondary electrical currents in metal objects. These secondary currents in turn produce a magnetic field which is detected by the receiver.

The MD instrument used for this investigation was a Fisher TW-6 pipe and cable locater. This instrument is expressly designed to detect metallic pipes, cables, USTs, manhole covers, and other buried metallic objects. The instrument produces an audible response and significant meter deflections when near a metal object. The peak instrument response usually occurs when the unit is directly over the object.

Time Domain EM Metal Detection Method (EM61)

Time domain EM metal detection data were collected using a Geonics EM61 instrument. This instrument generates a pulsed primary EM field into the earth, which induces eddy currents in nearby metallic objects. The eddy current decay produces a secondary magnetic field which is measured by the receiver coil. By taking measurements at a relatively long time after the start of the decay, the current induced in the ground has fully dissipated and only the current in the metal is still producing a secondary field. In scanning mode, the instrument produces an audible response indicating the presence of buried metal beneath the antenna, as well as providing a digital read-out of the response magnitude. The response, which is measured in millivolts (mV), can also be recorded by the integrated data logger. The instrument uses two antenna coils separated by 0.5 meters (1.6 feet) to provide potential depth information, and to both minimize and quantify effects from above ground metallic objects. This instrument is very

sensitive to metal objects, but relatively insensitive to variations in soil conductivity and geologic features. The standard EM61 configuration used during this investigation is capable of detecting metal targets the size of a 55-gallon drum up to depths of 10 feet or more depending upon site conditions.

Results

AGS has included one figure (Figure 1) showing contoured EM results. The aerial photograph was taken in 2022 and was downloaded from https://data.gis.ny.gov/. All locations on Figure 1 are in the New York Long Island NAD83 state plane coordinate system with all units in feet.

No USTs were identified on either the EM or GPR data sets. AGS identified a large area with an elevated EM response. This area was further investigated with the GPR instrument and appears to be reinforced concrete. No USTs were identified on the GPR profiles collected over the reinforced concrete. Furthermore, there were no additional areas with an elevated EM response that was on the contoured EM diagram that are typical of USTs.

Only a portion of the survey area was able to be surveyed with the EM instrument. Numerous obstructions prohibited the collection of geophysical data. AGS cannot make any determination on the presence or absence of USTs in areas that were not accessible to AGS for this investigation.

Furthermore, AGS "cleared" numerous proposed drilling locations. Each “cleared” proposed drilling location exhibited a reflection-free GPR signature and no RF or MD response. The final locations for each proposed drilling location was discussed and reviewed with the onsite representative.

Closing

AGS did not identify any USTs and "cleared" several proposed drilling locations. Upon completion of the geophysical investigation AGS reviewed the results with the onsite PWGC representative.

All geophysical data and field notes collected as a part of this investigation will be stored at the AGS office. The data collection and interpretation methods used in this investigation are consistent with standard practices applied to similar geophysical investigations. The correlation of geophysical responses with probable subsurface features is based on the past results of similar surveys although it is possible that some variation could exist at this site. Due to the nature of geophysical data, no guarantees can be made or implied regarding the presence or absence of additional objects or targets beyond those identified.

If you have any questions regarding the results of this field investigation, please contact me at 610-722-5500. It was a pleasure working with you on this project and we look forward to being able to provide you with sub-surface imaging services in the future.

Sincerely,
Prepared by



Christopher Call P.G.
Senior Geophysicist

Encl.: Figure 1: Contoured EM Response & Site Features

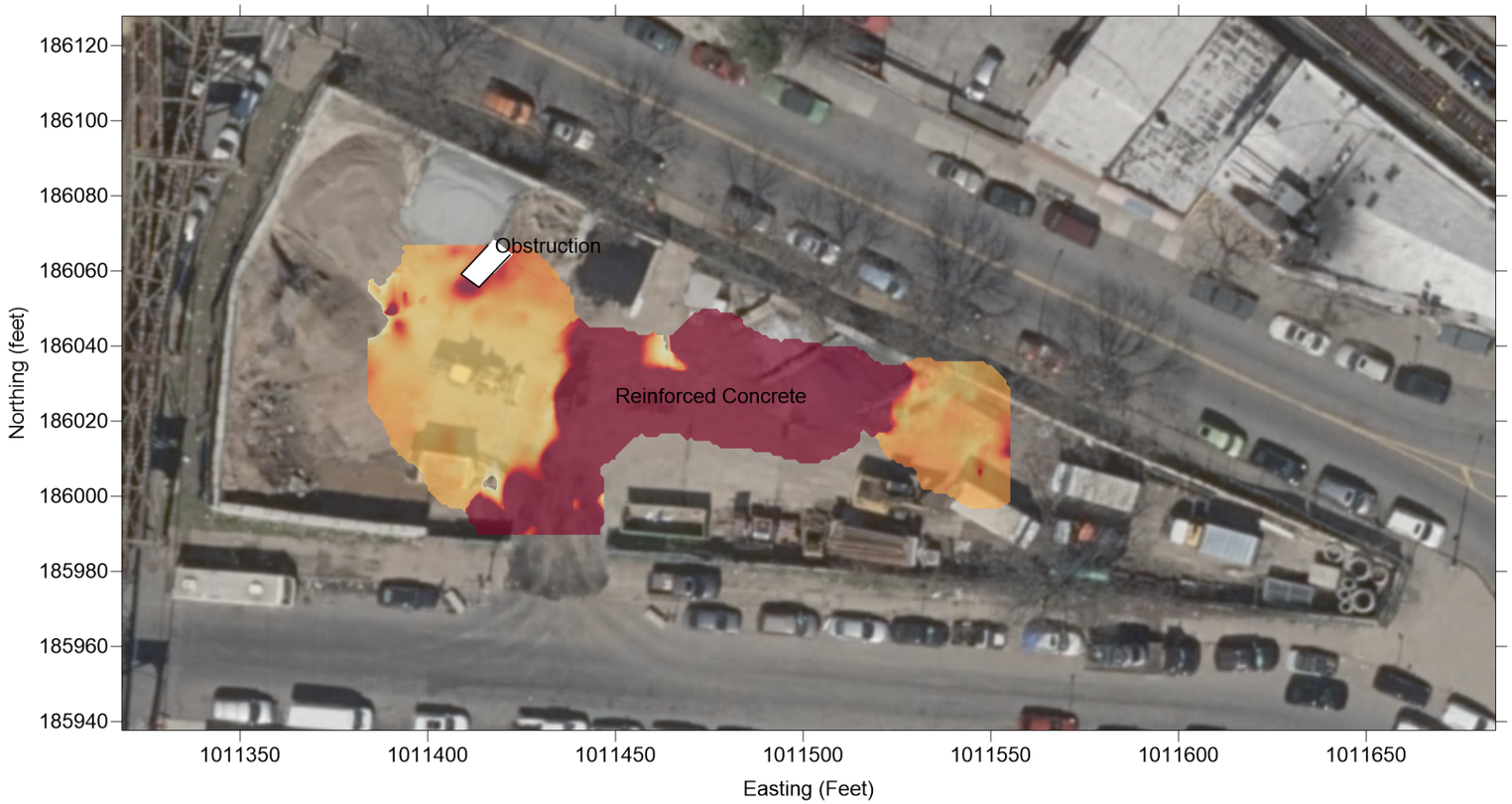

Legend

N
North

Scale
0 20 40 60 80 100
(feet)

EM Response
-200 -100 0 100 200 300 400 500 600
(mV)

Notes:

(1) AGS used a RF instrument, EM61 and a SIR 3000 GPR instrument with a 400MHz antenna for this investigation.
(2) EM data was collected with a line spacing of approximately 5 feet. The data was contoured and is shown above. AGS identified a large EM anomaly and based on the numerous GPR profiles collected over this feature it appears to be a buried reinforced concrete pad.
(3) AGS did not identify any USTs within the survey area. A large portion of the survey area was covered with obstructions and prohibited the collection of geophysical data across the entire area.
(4) AGS identified several utilities within the survey area. Identified utilities were marked on the ground surface with spray paint.
(5) The aerial photograph was taken in 2022 and was downloaded from https://data.gis.ny.gov/.
(6) The field positions were not surveyed by a licensed surveyor and should be considered approximate.
(7) The items shown on this figure may not be all inclusive. AGS does not warrant the fact that additional buried features might be present at this site.

ADVANCED GEOLOGICAL SERVICES

FIGURE 1
Contoured EM Response,
Identified Utilities & Site Features

LOCATION: 2488-2514 Fulton St, Brooklyn, NY

CLIENT: PWGC

ADVANCED GEOLOGICAL SERVICES, INC.

DATE: May 15, 2024

DRAWN BY: C. Call

FIGURE 1

APPENDIX B

PROJECT #:	TOT2401		
SITE ADDRESS:	2488-2514 Fulton St		
BORING ID:	SB001-C	BORING DEPTH (FT): 5	CORE LENGTH (FT): 5
WELL ID:	N/A	BORING DIAMETER (IN): 2	WELL DIAMETER (IN): N/A
DRILLING CONTRACTOR:	Lakewood Environmental	DATE STARTED: 04/16/2024	DATE FINISHED: 04/16/2024
DRILLING METHOD:	Direct Push	TIME STARTED: 11:16	TIME FINISHED: 11:21
DRILLING EQUIPMENT:	Geoprobe 6610	LATITUDE: N/A	LONGITUDE: N/A
SAMPLING METHOD:	Grab/Composite	PROJECT MANAGER: Mike Pecoraro	LOGGED BY: Danielle Dulligan

DEPTH (feet)	SAMPLE INTERVAL	USCS KEY	RECOVERY (feet)	DESCRIPTION NAME (USCS): color, moist, plasticity, gravel, odor	PID Reading (ppm)	DEPTH (feet)	WELL CONSTRUCTION DETAILS AND/OR DRILLING REMARKS
0						0	
1				(FILL): Black; Fill; medium to coarse grain with some fines, asphalt, some gravel (0.5" diameter); dry and no odor	0.1	1	
2			4	(FILL): Dark Brown; Fill; fine to medium grain with some fines and slight plasticity; red brick; dry and no odor	0.8	2	
3						3	
4				(FILL): Brown; Fill; fine to medium grain with some fines and slight plasticity; dry and no odor	0.1	4	
5						5	

PROJECT #:	TOT2401		
SITE ADDRESS:	2488-2514 Fulton St		
BORING ID:	SB002-C	BORING DEPTH (FT): 15	CORE LENGTH (FT): 5
WELL ID:	N/A	BORING DIAMETER (IN): 2	WELL DIAMETER (IN): N/A
DRILLING CONTRACTOR:	Lakewood Environmental	DATE STARTED: 04/16/2024	DATE FINISHED: 04/16/2024
DRILLING METHOD:	Direct Push	TIME STARTED: 11:54	TIME FINISHED: 12:30
DRILLING EQUIPMENT:	Geoprobe 6610	LATITUDE: N/A	LONGITUDE: N/A
SAMPLING METHOD:	Grab/Composite	PROJECT MANAGER: Mike Pecoraro	LOGGED BY: Danielle Dulligan

DEPTH (feet)	SAMPLE INTERVAL	USCS KEY	RECOVERY (feet)	DESCRIPTION NAME (USCS): color, moist, plasticity, gravel, odor	PID Reading (ppm)	DEPTH (feet)	WELL CONSTRUCTION DETAILS AND/OR DRILLING REMARKS
0–1			4	(FILL): Black; Fill; medium to coarse grain with some fines, asphalt, some gravel (0.5" diameter); dry and no odor	0	0–1	
1–5				(FILL): Brown; Fill; fine to medium grain with some fines and slight plasticity; red brick; dry and no odor	0	1–5	
5–10			4	(FILL): Brown to White; Fill; fine to coarse grain with some fines; red brick; debris; some gravel (0.5" to 1" diameter); dry and no odor.	0	5–10	
10–15			4			10–15	

PROJECT #:	TOT2401
SITE ADDRESS:	2488-2514 Fulton St
BORING ID:	SB003-C
WELL ID:	N/A
DRILLING CONTRACTOR:	Lakewood Environmental
DRILLING METHOD:	Direct Push
DRILLING EQUIPMENT:	Geoprobe 6610
SAMPLING METHOD:	Grab/Composite

PWGC

BORING DEPTH (FT): 15	CORE LENGTH (FT): 5
BORING DIAMETER (IN): 2	WELL DIAMETER (IN): N/A
DATE STARTED: 04/16/2024	DATE FINISHED: 04/16/2024
TIME STARTED: 12:40	TIME FINISHED: 13:00
LATITUDE: N/A	LONGITUDE: N/A
PROJECT MANAGER: Mike Pecoraro	LOGGED BY: Danielle Dulligan

DEPTH (feet)	SAMPLE INTERVAL	USCS KEY	RECOVERY (feet)	DESCRIPTION NAME (USCS): color, moist, plasticity, gravel, odor	PID Reading (ppm)	DEPTH (feet)	WELL CONSTRUCTION DETAILS AND/OR DRILLING REMARKS
0–2			4	(FILL): Black; Fill; medium to coarse grain with some fines, asphalt, some gravel (0.5" diameter); dry and no odor	0	0–2	
2–5				(FILL): Brown; Fill; fine to medium grain with some fines and slight plasticity; red brick; dry and no odor	0	2–5	
5–10			4	(FILL): Brown to White; Fill; fine to coarse grain with some fines; red brick; debris; some gravel (0.5" to 1" diameter); dry and no odor.	0	5–10	
10–15			5			10–15	

P.W. Grosser Consulting	**End of Boring Depth (feet):** 15	**Water Table Symbol:** ▼	Page 1 of 1

PROJECT #:	TOT2401
SITE ADDRESS:	2488-2514 Fulton St
BORING ID:	SB004-C
WELL ID:	N/A
DRILLING CONTRACTOR:	Lakewood Environmental
DRILLING METHOD:	Direct Push
DRILLING EQUIPMENT:	Geoprobe 6610
SAMPLING METHOD:	Grab/Composite

BORING DEPTH (FT): 5	CORE LENGTH (FT): 5
BORING DIAMETER (IN): 2	WELL DIAMETER (IN): N/A
DATE STARTED: 04/16/2024	DATE FINISHED: 04/16/2024
TIME STARTED: 13:10	TIME FINISHED: 13:31
LATITUDE: N/A	LONGITUDE: N/A
PROJECT MANAGER: Mike Pecoraro	LOGGED BY: Danielle Dulligan

DEPTH (feet)	SAMPLE INTERVAL	USCS KEY	RECOVERY (feet)	DESCRIPTION NAME (USCS): color, moist, plasticity, gravel, odor	PID Reading (ppm)
0				(FILL): Black; Fill; medium to coarse grain with some fines, asphalt, some gravel (0.5" diameter); dry and no odor	0
1					
2			4	(FILL): Dark Brown; Fill; fine to medium grain with some fines and slight plasticity; red brick; dry and no odor	0.4
3					
4				(FILL): Brown; Fill; fine to medium grain with some fines and slight plasticity; dry and no odor	0
5					

DEPTH (feet)	WELL CONSTRUCTION DETAILS AND/OR DRILLING REMARKS
0	
1	
2	
3	
4	
5	

APPENDIX C

ANALYTICAL REPORT

Lab Number:	L2420809
Client:	P. W. Grosser 630 Johnson Avenue Bohemia, NY 11716
ATTN:	Michael Pecoraro
Phone:	(631) 589-6353
Project Name:	TOT2401
Project Number:	TOT2401
Report Date:	04/23/24

The original project report/data package is held by Alpha Analytical. This report/data package is paginated and should be reproduced only in its entirety. Alpha Analytical holds no responsibility for results and/or data that are not consistent with the original.

Certifications & Approvals: MA (M-MA086), NH NELAP (2064), CT (PH-0826), IL (200077), IN (C-MA-03), KY (KY98045), ME (MA00086), MD (348), NJ (MA935), NY (11148), NC (25700/666), OR (MA-1316), PA (68-03671), RI (LAO00065), TX (T104704476), VT (VT-0935), VA (460195), USDA (Permit #525-23-122-91930A1).

Project Name: TOT2401
Project Number: TOT2401

Lab Number: L2420809
Report Date: 04/23/24

Alpha Sample ID	Client ID	Matrix	Sample Location	Collection Date/Time	Receive Date
L2420809-01	SB001 (0-2)-C	SOIL	2488 FULTON ST. BROOKLYN	04/16/24 11:40	04/16/24
L2420809-02	SB002 (0-2)-C	SOIL	2488 FULTON ST. BROOKLYN	04/16/24 12:35	04/16/24
L2420809-03	SB002 (13-15)-C	SOIL	2488 FULTON ST. BROOKLYN	04/16/24 12:40	04/16/24
L2420809-04	SB003 (0-2)-C	SOIL	2488 FULTON ST. BROOKLYN	04/16/24 13:16	04/16/24
L2420809-05	SB003 (13-15)-C	SOIL	2488 FULTON ST. BROOKLYN	04/16/24 13:20	04/16/24
L2420809-06	SB004 (0-2)-C	SOIL	2488 FULTON ST. BROOKLYN	04/16/24 13:40	04/16/24

Project Name:	TOT2401	**Lab Number:**	L2420809
Project Number:	TOT2401	**Report Date:**	04/23/24

Case Narrative

The samples were received in accordance with the Chain of Custody and no significant deviations were encountered during the preparation or analysis unless otherwise noted. Sample Receipt, Container Information, and the Chain of Custody are located at the back of the report.

Results contained within this report relate only to the samples submitted under this Alpha Lab Number and meet NELAP requirements for all NELAP accredited parameters unless otherwise noted in the following narrative. The data presented in this report is organized by parameter (i.e. VOC, SVOC, etc.). Sample specific Quality Control data (i.e. Surrogate Spike Recovery) is reported at the end of the target analyte list for each individual sample, followed by the Laboratory Batch Quality Control at the end of each parameter. Tentatively Identified Compounds (TICs), if requested, are reported for compounds identified to be present and are not part of the method/program Target Compound List, even if only a subset of the TCL are being reported. If a sample was re-analyzed or re-extracted due to a required quality control corrective action and if both sets of data are reported, the Laboratory ID of the re-analysis or re-extraction is designated with an "R" or "RE", respectively.

When multiple Batch Quality Control elements are reported (e.g. more than one LCS), the associated samples for each element are noted in the grey shaded header line of each data table. Any Laboratory Batch, Sample Specific % recovery or RPD value that is outside the listed Acceptance Criteria is bolded in the report. In reference to questions H (CAM) or 4 (RCP) when "NO" is checked, the performance criteria for CAM and RCP methods allow for some quality control failures to occur and still be within method compliance. In these instances, the specific failure is not narrated but noted in the associated QC Outlier Summary Report, located directly after the Case Narrative. QC information is also incorporated in the Data Usability Assessment table (Format 11) of our Data Merger tool, where it can be reviewed in conjunction with the sample result, associated regulatory criteria and any associated data usability implications.

Soil/sediments, solids and tissues are reported on a dry weight basis unless otherwise noted. Definitions of all data qualifiers and acronyms used in this report are provided in the Glossary located at the back of the report.

HOLD POLICY - For samples submitted on hold, Alpha's policy is to hold samples (with the exception of Air canisters) free of charge for 21 calendar days from the date the project is completed. After 21 calendar days, we will dispose of all samples submitted including those put on hold unless you have contacted your Alpha Project Manager and made arrangements for Alpha to continue to hold the samples. Air canisters will be disposed after 3 business days from the date the project is completed.

Please contact Project Management at 800-624-9220 with any questions.

Project Name:	TOT2401	**Lab Number:**	L2420809
Project Number:	TOT2401	**Report Date:**	04/23/24

Case Narrative (continued)

Report Submission

All non-detect (ND) or estimated concentrations (J-qualified) have been quantitated to the limit noted in the MDL column.

Semivolatile Organics

The WG1909995-2 LCS recovery, associated with L2420809-01 through -06, is below the acceptance criteria for benzoic acid (7%); however, it has been identified as a "difficult" analyte. The results of the associated samples are reported.

Total Metals

L2420809-01 through -06: The sample has elevated detection limits for all elements, with the exception of mercury, due to the dilution required by the sample matrix.

The WG1910236-3 MS recoveries for aluminum (771%), iron (353%) and manganese (73%), performed on L2420809-01, do not apply because the sample concentrations are greater than four times the spike amounts added.

The WG1910236-3 MS recoveries, performed on L2420809-01, are outside the acceptance criteria for calcium (140%), lead (149%) and magnesium (128%). A post digestion spike was performed and was within acceptance criteria.

The WG1910238-3 MS recovery, performed on L2420809-01, is outside the acceptance criteria for mercury (74%). A post digestion spike was performed and was within acceptance criteria.

The WG1910236-4 Laboratory Duplicate RPDs for cobalt (22%) and zinc (87%), performed on L2420809-01, is outside the acceptance criteria. The elevated RPD has been attributed to the non-homogeneous nature of the native sample.

The WG1910238-4 Laboratory Duplicate RPD for mercury (74%), performed on L2420809-01, is outside the acceptance criteria. The elevated RPD has been attributed to the non-homogeneous nature of the native sample.

I, the undersigned, attest under the pains and penalties of perjury that, to the best of my knowledge and belief and based upon my personal inquiry of those responsible for providing the information contained in this analytical report, such information is accurate and complete. This certificate of analysis is not complete unless this page accompanies any and all pages of this report.

Authorized Signature: Caitlin Walukevich

Caitlin Walukevich

Title: Technical Director/Representative

Date: 04/23/24

ORGANICS

VOLATILES

Project Name: TOT2401 **Lab Number:** L2420809

Project Number: TOT2401 **Report Date:** 04/23/24

SAMPLE RESULTS

Lab ID: L2420809-01
Client ID: SB001 (0-2)-C
Sample Location: 2488 FULTON ST. BROOKLYN

Date Collected: 04/16/24 11:40
Date Received: 04/16/24
Field Prep: Not Specified

Sample Depth:
Matrix: Soil
Analytical Method: 1,8260D
Analytical Date: 04/22/24 10:57
Analyst: AJK
Percent Solids: 89%

Parameter	Result	Qualifier	Units	RL	MDL	Dilution Factor
Volatile Organics by EPA 5035 Low - Westborough Lab						
Methylene chloride	ND		ug/kg	6.3	2.9	1
1,1-Dichloroethane	ND		ug/kg	1.3	0.18	1
Chloroform	ND		ug/kg	1.9	0.18	1
Carbon tetrachloride	ND		ug/kg	1.3	0.29	1
1,2-Dichloropropane	ND		ug/kg	1.3	0.16	1
Dibromochloromethane	ND		ug/kg	1.3	0.18	1
1,1,2-Trichloroethane	ND		ug/kg	1.3	0.34	1
Tetrachloroethene	ND		ug/kg	0.63	0.25	1
Chlorobenzene	ND		ug/kg	0.63	0.16	1
Trichlorofluoromethane	ND		ug/kg	5.1	0.88	1
1,2-Dichloroethane	ND		ug/kg	1.3	0.32	1
1,1,1-Trichloroethane	ND		ug/kg	0.63	0.21	1
Bromodichloromethane	ND		ug/kg	0.63	0.14	1
trans-1,3-Dichloropropene	ND		ug/kg	1.3	0.34	1
cis-1,3-Dichloropropene	ND		ug/kg	0.63	0.20	1
1,3-Dichloropropene, Total	ND		ug/kg	0.63	0.20	1
1,1-Dichloropropene	ND		ug/kg	0.63	0.20	1
Bromoform	ND		ug/kg	5.1	0.31	1
1,1,2,2-Tetrachloroethane	ND		ug/kg	0.63	0.21	1
Benzene	ND		ug/kg	0.63	0.21	1
Toluene	ND		ug/kg	1.3	0.69	1
Ethylbenzene	2.9		ug/kg	1.3	0.18	1
Chloromethane	ND		ug/kg	5.1	1.2	1
Bromomethane	ND		ug/kg	2.5	0.74	1
Vinyl chloride	ND		ug/kg	1.3	0.42	1
Chloroethane	ND		ug/kg	2.5	0.57	1
1,1-Dichloroethene	ND		ug/kg	1.3	0.30	1
trans-1,2-Dichloroethene	ND		ug/kg	1.9	0.17	1

Project Name: TOT2401 **Lab Number:** L2420809

Project Number: TOT2401 **Report Date:** 04/23/24

SAMPLE RESULTS

Lab ID: L2420809-01 Date Collected: 04/16/24 11:40

Client ID: SB001 (0-2)-C Date Received: 04/16/24

Sample Location: 2488 FULTON ST. BROOKLYN Field Prep: Not Specified

Sample Depth:

Parameter	Result	Qualifier	Units	RL	MDL	Dilution Factor
Volatile Organics by EPA 5035 Low - Westborough Lab						
Trichloroethene	ND		ug/kg	0.63	0.17	1
1,2-Dichlorobenzene	ND		ug/kg	2.5	0.18	1
1,3-Dichlorobenzene	ND		ug/kg	2.5	0.19	1
1,4-Dichlorobenzene	ND		ug/kg	2.5	0.22	1
Methyl tert butyl ether	ND		ug/kg	2.5	0.25	1
p/m-Xylene	12		ug/kg	2.5	0.71	1
o-Xylene	4.6		ug/kg	1.3	0.37	1
Xylenes, Total	17		ug/kg	1.3	0.37	1
cis-1,2-Dichloroethene	ND		ug/kg	1.3	0.22	1
1,2-Dichloroethene, Total	ND		ug/kg	1.3	0.17	1
Dibromomethane	ND		ug/kg	2.5	0.30	1
Styrene	ND		ug/kg	1.3	0.25	1
Dichlorodifluoromethane	ND		ug/kg	13	1.2	1
Acetone	ND		ug/kg	13	6.1	1
Carbon disulfide	ND		ug/kg	13	5.8	1
2-Butanone	ND		ug/kg	13	2.8	1
Vinyl acetate	ND		ug/kg	13	2.7	1
4-Methyl-2-pentanone	ND		ug/kg	13	1.6	1
1,2,3-Trichloropropane	ND		ug/kg	2.5	0.16	1
2-Hexanone	ND		ug/kg	13	1.5	1
Bromochloromethane	ND		ug/kg	2.5	0.26	1
2,2-Dichloropropane	ND		ug/kg	2.5	0.26	1
1,2-Dibromoethane	ND		ug/kg	1.3	0.35	1
1,3-Dichloropropane	ND		ug/kg	2.5	0.21	1
1,1,1,2-Tetrachloroethane	ND		ug/kg	0.63	0.17	1
Bromobenzene	ND		ug/kg	2.5	0.18	1
n-Butylbenzene	ND		ug/kg	1.3	0.21	1
sec-Butylbenzene	ND		ug/kg	1.3	0.18	1
tert-Butylbenzene	ND		ug/kg	2.5	0.15	1
o-Chlorotoluene	ND		ug/kg	2.5	0.24	1
p-Chlorotoluene	ND		ug/kg	2.5	0.14	1
1,2-Dibromo-3-chloropropane	ND		ug/kg	3.8	1.3	1
Hexachlorobutadiene	ND		ug/kg	5.1	0.21	1
Isopropylbenzene	ND		ug/kg	1.3	0.14	1
p-Isopropyltoluene	ND		ug/kg	1.3	0.14	1
Naphthalene	ND		ug/kg	5.1	0.82	1
Acrylonitrile	ND		ug/kg	5.1	1.4	1

Project Name: TOT2401 **Lab Number:** L2420809

Project Number: TOT2401 **Report Date:** 04/23/24

SAMPLE RESULTS

Lab ID: L2420809-01 Date Collected: 04/16/24 11:40

Client ID: SB001 (0-2)-C Date Received: 04/16/24

Sample Location: 2488 FULTON ST. BROOKLYN Field Prep: Not Specified

Sample Depth:

Parameter	Result	Qualifier	Units	RL	MDL	Dilution Factor
Volatile Organics by EPA 5035 Low - Westborough Lab						
n-Propylbenzene	ND		ug/kg	1.3	0.22	1
1,2,3-Trichlorobenzene	ND		ug/kg	2.5	0.41	1
1,2,4-Trichlorobenzene	ND		ug/kg	2.5	0.34	1
1,3,5-Trimethylbenzene	ND		ug/kg	2.5	0.24	1
1,2,4-Trimethylbenzene	ND		ug/kg	2.5	0.42	1
1,4-Dioxane	ND		ug/kg	100	44.	1
p-Diethylbenzene	ND		ug/kg	2.5	0.22	1
p-Ethyltoluene	ND		ug/kg	2.5	0.48	1
1,2,4,5-Tetramethylbenzene	ND		ug/kg	2.5	0.24	1
Ethyl ether	ND		ug/kg	2.5	0.43	1
trans-1,4-Dichloro-2-butene	ND		ug/kg	6.3	1.8	1

Surrogate	% Recovery	Qualifier	Acceptance Criteria
1,2-Dichloroethane-d4	124		70-130
Toluene-d8	97		70-130
4-Bromofluorobenzene	102		70-130
Dibromofluoromethane	111		70-130

Project Name: TOT2401 **Lab Number:** L2420809

Project Number: TOT2401 **Report Date:** 04/23/24

SAMPLE RESULTS

Lab ID: L2420809-02
Client ID: SB002 (0-2)-C
Sample Location: 2488 FULTON ST. BROOKLYN

Date Collected: 04/16/24 12:35
Date Received: 04/16/24
Field Prep: Not Specified

Sample Depth:
Matrix: Soil
Analytical Method: 1,8260D
Analytical Date: 04/22/24 11:18
Analyst: AJK
Percent Solids: 92%

Parameter	Result	Qualifier	Units	RL	MDL	Dilution Factor
Volatile Organics by EPA 5035 Low - Westborough Lab						
Methylene chloride	ND		ug/kg	5.6	2.6	1
1,1-Dichloroethane	ND		ug/kg	1.1	0.16	1
Chloroform	ND		ug/kg	1.7	0.16	1
Carbon tetrachloride	ND		ug/kg	1.1	0.26	1
1,2-Dichloropropane	ND		ug/kg	1.1	0.14	1
Dibromochloromethane	ND		ug/kg	1.1	0.16	1
1,1,2-Trichloroethane	ND		ug/kg	1.1	0.30	1
Tetrachloroethene	ND		ug/kg	0.56	0.22	1
Chlorobenzene	ND		ug/kg	0.56	0.14	1
Trichlorofluoromethane	ND		ug/kg	4.5	0.78	1
1,2-Dichloroethane	ND		ug/kg	1.1	0.29	1
1,1,1-Trichloroethane	ND		ug/kg	0.56	0.19	1
Bromodichloromethane	ND		ug/kg	0.56	0.12	1
trans-1,3-Dichloropropene	ND		ug/kg	1.1	0.31	1
cis-1,3-Dichloropropene	ND		ug/kg	0.56	0.18	1
1,3-Dichloropropene, Total	ND		ug/kg	0.56	0.18	1
1,1-Dichloropropene	ND		ug/kg	0.56	0.18	1
Bromoform	ND		ug/kg	4.5	0.28	1
1,1,2,2-Tetrachloroethane	ND		ug/kg	0.56	0.19	1
Benzene	ND		ug/kg	0.56	0.19	1
Toluene	ND		ug/kg	1.1	0.61	1
Ethylbenzene	0.96	J	ug/kg	1.1	0.16	1
Chloromethane	ND		ug/kg	4.5	1.0	1
Bromomethane	ND		ug/kg	2.2	0.65	1
Vinyl chloride	ND		ug/kg	1.1	0.38	1
Chloroethane	ND		ug/kg	2.2	0.51	1
1,1-Dichloroethene	ND		ug/kg	1.1	0.27	1
trans-1,2-Dichloroethene	ND		ug/kg	1.7	0.15	1

Project Name: TOT2401 **Lab Number:** L2420809

Project Number: TOT2401 **Report Date:** 04/23/24

SAMPLE RESULTS

Lab ID: L2420809-02 Date Collected: 04/16/24 12:35

Client ID: SB002 (0-2)-C Date Received: 04/16/24

Sample Location: 2488 FULTON ST. BROOKLYN Field Prep: Not Specified

Sample Depth:

Parameter	Result	Qualifier	Units	RL	MDL	Dilution Factor
Volatile Organics by EPA 5035 Low - Westborough Lab						
Trichloroethene	ND		ug/kg	0.56	0.15	1
1,2-Dichlorobenzene	ND		ug/kg	2.2	0.16	1
1,3-Dichlorobenzene	ND		ug/kg	2.2	0.17	1
1,4-Dichlorobenzene	ND		ug/kg	2.2	0.19	1
Methyl tert butyl ether	ND		ug/kg	2.2	0.22	1
p/m-Xylene	5.0		ug/kg	2.2	0.63	1
o-Xylene	2.0		ug/kg	1.1	0.33	1
Xylenes, Total	7.0		ug/kg	1.1	0.33	1
cis-1,2-Dichloroethene	ND		ug/kg	1.1	0.20	1
1,2-Dichloroethene, Total	ND		ug/kg	1.1	0.15	1
Dibromomethane	ND		ug/kg	2.2	0.27	1
Styrene	ND		ug/kg	1.1	0.22	1
Dichlorodifluoromethane	ND		ug/kg	11	1.0	1
Acetone	ND		ug/kg	11	5.4	1
Carbon disulfide	ND		ug/kg	11	5.1	1
2-Butanone	ND		ug/kg	11	2.5	1
Vinyl acetate	ND		ug/kg	11	2.4	1
4-Methyl-2-pentanone	ND		ug/kg	11	1.4	1
1,2,3-Trichloropropane	ND		ug/kg	2.2	0.14	1
2-Hexanone	ND		ug/kg	11	1.3	1
Bromochloromethane	ND		ug/kg	2.2	0.23	1
2,2-Dichloropropane	ND		ug/kg	2.2	0.23	1
1,2-Dibromoethane	ND		ug/kg	1.1	0.31	1
1,3-Dichloropropane	ND		ug/kg	2.2	0.19	1
1,1,1,2-Tetrachloroethane	ND		ug/kg	0.56	0.15	1
Bromobenzene	ND		ug/kg	2.2	0.16	1
n-Butylbenzene	ND		ug/kg	1.1	0.19	1
sec-Butylbenzene	ND		ug/kg	1.1	0.16	1
tert-Butylbenzene	ND		ug/kg	2.2	0.13	1
o-Chlorotoluene	ND		ug/kg	2.2	0.21	1
p-Chlorotoluene	ND		ug/kg	2.2	0.12	1
1,2-Dibromo-3-chloropropane	ND		ug/kg	3.4	1.1	1
Hexachlorobutadiene	ND		ug/kg	4.5	0.19	1
Isopropylbenzene	ND		ug/kg	1.1	0.12	1
p-Isopropyltoluene	ND		ug/kg	1.1	0.12	1
Naphthalene	ND		ug/kg	4.5	0.73	1
Acrylonitrile	ND		ug/kg	4.5	1.3	1

Project Name: TOT2401 **Lab Number:** L2420809

Project Number: TOT2401 **Report Date:** 04/23/24

SAMPLE RESULTS

Lab ID: L2420809-02 Date Collected: 04/16/24 12:35

Client ID: SB002 (0-2)-C Date Received: 04/16/24

Sample Location: 2488 FULTON ST. BROOKLYN Field Prep: Not Specified

Sample Depth:

Parameter	Result	Qualifier	Units	RL	MDL	Dilution Factor
Volatile Organics by EPA 5035 Low - Westborough Lab						
n-Propylbenzene	ND		ug/kg	1.1	0.19	1
1,2,3-Trichlorobenzene	ND		ug/kg	2.2	0.36	1
1,2,4-Trichlorobenzene	ND		ug/kg	2.2	0.30	1
1,3,5-Trimethylbenzene	ND		ug/kg	2.2	0.22	1
1,2,4-Trimethylbenzene	ND		ug/kg	2.2	0.38	1
1,4-Dioxane	ND		ug/kg	90	39.	1
p-Diethylbenzene	ND		ug/kg	2.2	0.20	1
p-Ethyltoluene	ND		ug/kg	2.2	0.43	1
1,2,4,5-Tetramethylbenzene	ND		ug/kg	2.2	0.21	1
Ethyl ether	ND		ug/kg	2.2	0.38	1
trans-1,4-Dichloro-2-butene	ND		ug/kg	5.6	1.6	1

Surrogate	% Recovery	Qualifier	Acceptance Criteria
1,2-Dichloroethane-d4	119		70-130
Toluene-d8	94		70-130
4-Bromofluorobenzene	94		70-130
Dibromofluoromethane	105		70-130

Project Name: TOT2401 **Lab Number:** L2420809

Project Number: TOT2401 **Report Date:** 04/23/24

SAMPLE RESULTS

Lab ID: L2420809-03
Client ID: SB002 (13-15)-C
Sample Location: 2488 FULTON ST. BROOKLYN

Date Collected: 04/16/24 12:40
Date Received: 04/16/24
Field Prep: Not Specified

Sample Depth:
Matrix: Soil
Analytical Method: 1,8260D
Analytical Date: 04/22/24 11:39
Analyst: AJK
Percent Solids: 96%

Parameter	Result	Qualifier	Units	RL	MDL	Dilution Factor
Volatile Organics by EPA 5035 Low - Westborough Lab						
Methylene chloride	ND		ug/kg	5.9	2.7	1
1,1-Dichloroethane	ND		ug/kg	1.2	0.17	1
Chloroform	ND		ug/kg	1.8	0.17	1
Carbon tetrachloride	ND		ug/kg	1.2	0.27	1
1,2-Dichloropropane	ND		ug/kg	1.2	0.15	1
Dibromochloromethane	ND		ug/kg	1.2	0.17	1
1,1,2-Trichloroethane	ND		ug/kg	1.2	0.32	1
Tetrachloroethene	ND		ug/kg	0.59	0.23	1
Chlorobenzene	ND		ug/kg	0.59	0.15	1
Trichlorofluoromethane	ND		ug/kg	4.8	0.83	1
1,2-Dichloroethane	ND		ug/kg	1.2	0.30	1
1,1,1-Trichloroethane	ND		ug/kg	0.59	0.20	1
Bromodichloromethane	ND		ug/kg	0.59	0.13	1
trans-1,3-Dichloropropene	ND		ug/kg	1.2	0.32	1
cis-1,3-Dichloropropene	ND		ug/kg	0.59	0.19	1
1,3-Dichloropropene, Total	ND		ug/kg	0.59	0.19	1
1,1-Dichloropropene	ND		ug/kg	0.59	0.19	1
Bromoform	ND		ug/kg	4.8	0.29	1
1,1,2,2-Tetrachloroethane	ND		ug/kg	0.59	0.20	1
Benzene	ND		ug/kg	0.59	0.20	1
Toluene	ND		ug/kg	1.2	0.64	1
Ethylbenzene	0.38	J	ug/kg	1.2	0.17	1
Chloromethane	ND		ug/kg	4.8	1.1	1
Bromomethane	ND		ug/kg	2.4	0.69	1
Vinyl chloride	ND		ug/kg	1.2	0.40	1
Chloroethane	ND		ug/kg	2.4	0.54	1
1,1-Dichloroethene	ND		ug/kg	1.2	0.28	1
trans-1,2-Dichloroethene	ND		ug/kg	1.8	0.16	1

Project Name: TOT2401 **Lab Number:** L2420809

Project Number: TOT2401 **Report Date:** 04/23/24

SAMPLE RESULTS

Lab ID: L2420809-03 Date Collected: 04/16/24 12:40

Client ID: SB002 (13-15)-C Date Received: 04/16/24

Sample Location: 2488 FULTON ST. BROOKLYN Field Prep: Not Specified

Sample Depth:

Parameter	Result	Qualifier	Units	RL	MDL	Dilution Factor
Volatile Organics by EPA 5035 Low - Westborough Lab						
Trichloroethene	ND		ug/kg	0.59	0.16	1
1,2-Dichlorobenzene	ND		ug/kg	2.4	0.17	1
1,3-Dichlorobenzene	ND		ug/kg	2.4	0.18	1
1,4-Dichlorobenzene	ND		ug/kg	2.4	0.20	1
Methyl tert butyl ether	ND		ug/kg	2.4	0.24	1
p/m-Xylene	1.8	J	ug/kg	2.4	0.67	1
o-Xylene	0.76	J	ug/kg	1.2	0.35	1
Xylenes, Total	2.6	J	ug/kg	1.2	0.35	1
cis-1,2-Dichloroethene	ND		ug/kg	1.2	0.21	1
1,2-Dichloroethene, Total	ND		ug/kg	1.2	0.16	1
Dibromomethane	ND		ug/kg	2.4	0.28	1
Styrene	ND		ug/kg	1.2	0.23	1
Dichlorodifluoromethane	ND		ug/kg	12	1.1	1
Acetone	ND		ug/kg	12	5.7	1
Carbon disulfide	ND		ug/kg	12	5.4	1
2-Butanone	ND		ug/kg	12	2.6	1
Vinyl acetate	ND		ug/kg	12	2.6	1
4-Methyl-2-pentanone	ND		ug/kg	12	1.5	1
1,2,3-Trichloropropane	ND		ug/kg	2.4	0.15	1
2-Hexanone	ND		ug/kg	12	1.4	1
Bromochloromethane	ND		ug/kg	2.4	0.24	1
2,2-Dichloropropane	ND		ug/kg	2.4	0.24	1
1,2-Dibromoethane	ND		ug/kg	1.2	0.33	1
1,3-Dichloropropane	ND		ug/kg	2.4	0.20	1
1,1,1,2-Tetrachloroethane	ND		ug/kg	0.59	0.16	1
Bromobenzene	ND		ug/kg	2.4	0.17	1
n-Butylbenzene	ND		ug/kg	1.2	0.20	1
sec-Butylbenzene	ND		ug/kg	1.2	0.17	1
tert-Butylbenzene	ND		ug/kg	2.4	0.14	1
o-Chlorotoluene	ND		ug/kg	2.4	0.23	1
p-Chlorotoluene	ND		ug/kg	2.4	0.13	1
1,2-Dibromo-3-chloropropane	ND		ug/kg	3.6	1.2	1
Hexachlorobutadiene	ND		ug/kg	4.8	0.20	1
Isopropylbenzene	ND		ug/kg	1.2	0.13	1
p-Isopropyltoluene	ND		ug/kg	1.2	0.13	1
Naphthalene	ND		ug/kg	4.8	0.77	1
Acrylonitrile	ND		ug/kg	4.8	1.4	1

Project Name: TOT2401 **Lab Number:** L2420809

Project Number: TOT2401 **Report Date:** 04/23/24

SAMPLE RESULTS

Lab ID: L2420809-03 Date Collected: 04/16/24 12:40

Client ID: SB002 (13-15)-C Date Received: 04/16/24

Sample Location: 2488 FULTON ST. BROOKLYN Field Prep: Not Specified

Sample Depth:

Parameter	Result	Qualifier	Units	RL	MDL	Dilution Factor
Volatile Organics by EPA 5035 Low - Westborough Lab						
n-Propylbenzene	ND		ug/kg	1.2	0.20	1
1,2,3-Trichlorobenzene	ND		ug/kg	2.4	0.38	1
1,2,4-Trichlorobenzene	ND		ug/kg	2.4	0.32	1
1,3,5-Trimethylbenzene	ND		ug/kg	2.4	0.23	1
1,2,4-Trimethylbenzene	ND		ug/kg	2.4	0.40	1
1,4-Dioxane	ND		ug/kg	95	42.	1
p-Diethylbenzene	ND		ug/kg	2.4	0.21	1
p-Ethyltoluene	ND		ug/kg	2.4	0.46	1
1,2,4,5-Tetramethylbenzene	ND		ug/kg	2.4	0.23	1
Ethyl ether	ND		ug/kg	2.4	0.40	1
trans-1,4-Dichloro-2-butene	ND		ug/kg	5.9	1.7	1

Surrogate	% Recovery	Qualifier	Acceptance Criteria
1,2-Dichloroethane-d4	123		70-130
Toluene-d8	89		70-130
4-Bromofluorobenzene	93		70-130
Dibromofluoromethane	107		70-130

Project Name: TOT2401 **Lab Number:** L2420809

Project Number: TOT2401 **Report Date:** 04/23/24

SAMPLE RESULTS

Lab ID: L2420809-04
Client ID: SB003 (0-2)-C
Sample Location: 2488 FULTON ST. BROOKLYN

Date Collected: 04/16/24 13:16
Date Received: 04/16/24
Field Prep: Not Specified

Sample Depth:
Matrix: Soil
Analytical Method: 1,8260D
Analytical Date: 04/22/24 12:00
Analyst: AJK
Percent Solids: 85%

Parameter	Result	Qualifier	Units	RL	MDL	Dilution Factor
Volatile Organics by EPA 5035 Low - Westborough Lab						
Methylene chloride	ND		ug/kg	5.0	2.3	1
1,1-Dichloroethane	ND		ug/kg	1.0	0.15	1
Chloroform	ND		ug/kg	1.5	0.14	1
Carbon tetrachloride	ND		ug/kg	1.0	0.23	1
1,2-Dichloropropane	ND		ug/kg	1.0	0.13	1
Dibromochloromethane	ND		ug/kg	1.0	0.14	1
1,1,2-Trichloroethane	ND		ug/kg	1.0	0.27	1
Tetrachloroethene	ND		ug/kg	0.50	0.20	1
Chlorobenzene	ND		ug/kg	0.50	0.13	1
Trichlorofluoromethane	ND		ug/kg	4.0	0.70	1
1,2-Dichloroethane	ND		ug/kg	1.0	0.26	1
1,1,1-Trichloroethane	ND		ug/kg	0.50	0.17	1
Bromodichloromethane	ND		ug/kg	0.50	0.11	1
trans-1,3-Dichloropropene	ND		ug/kg	1.0	0.28	1
cis-1,3-Dichloropropene	ND		ug/kg	0.50	0.16	1
1,3-Dichloropropene, Total	ND		ug/kg	0.50	0.16	1
1,1-Dichloropropene	ND		ug/kg	0.50	0.16	1
Bromoform	ND		ug/kg	4.0	0.25	1
1,1,2,2-Tetrachloroethane	ND		ug/kg	0.50	0.17	1
Benzene	ND		ug/kg	0.50	0.17	1
Toluene	ND		ug/kg	1.0	0.55	1
Ethylbenzene	ND		ug/kg	1.0	0.14	1
Chloromethane	ND		ug/kg	4.0	0.94	1
Bromomethane	ND		ug/kg	2.0	0.59	1
Vinyl chloride	ND		ug/kg	1.0	0.34	1
Chloroethane	ND		ug/kg	2.0	0.46	1
1,1-Dichloroethene	ND		ug/kg	1.0	0.24	1
trans-1,2-Dichloroethene	ND		ug/kg	1.5	0.14	1

Project Name: TOT2401 **Lab Number:** L2420809

Project Number: TOT2401 **Report Date:** 04/23/24

SAMPLE RESULTS

Lab ID: L2420809-04 Date Collected: 04/16/24 13:16

Client ID: SB003 (0-2)-C Date Received: 04/16/24

Sample Location: 2488 FULTON ST. BROOKLYN Field Prep: Not Specified

Sample Depth:

Parameter	Result	Qualifier	Units	RL	MDL	Dilution Factor
Volatile Organics by EPA 5035 Low - Westborough Lab						
Trichloroethene	ND		ug/kg	0.50	0.14	1
1,2-Dichlorobenzene	ND		ug/kg	2.0	0.14	1
1,3-Dichlorobenzene	ND		ug/kg	2.0	0.15	1
1,4-Dichlorobenzene	ND		ug/kg	2.0	0.17	1
Methyl tert butyl ether	ND		ug/kg	2.0	0.20	1
p/m-Xylene	ND		ug/kg	2.0	0.56	1
o-Xylene	ND		ug/kg	1.0	0.29	1
Xylenes, Total	ND		ug/kg	1.0	0.29	1
cis-1,2-Dichloroethene	ND		ug/kg	1.0	0.18	1
1,2-Dichloroethene, Total	ND		ug/kg	1.0	0.14	1
Dibromomethane	ND		ug/kg	2.0	0.24	1
Styrene	ND		ug/kg	1.0	0.20	1
Dichlorodifluoromethane	ND		ug/kg	10	0.92	1
Acetone	ND		ug/kg	10	4.8	1
Carbon disulfide	ND		ug/kg	10	4.6	1
2-Butanone	ND		ug/kg	10	2.2	1
Vinyl acetate	ND		ug/kg	10	2.2	1
4-Methyl-2-pentanone	ND		ug/kg	10	1.3	1
1,2,3-Trichloropropane	ND		ug/kg	2.0	0.13	1
2-Hexanone	ND		ug/kg	10	1.2	1
Bromochloromethane	ND		ug/kg	2.0	0.21	1
2,2-Dichloropropane	ND		ug/kg	2.0	0.20	1
1,2-Dibromoethane	ND		ug/kg	1.0	0.28	1
1,3-Dichloropropane	ND		ug/kg	2.0	0.17	1
1,1,1,2-Tetrachloroethane	ND		ug/kg	0.50	0.13	1
Bromobenzene	ND		ug/kg	2.0	0.15	1
n-Butylbenzene	ND		ug/kg	1.0	0.17	1
sec-Butylbenzene	ND		ug/kg	1.0	0.15	1
tert-Butylbenzene	ND		ug/kg	2.0	0.12	1
o-Chlorotoluene	ND		ug/kg	2.0	0.19	1
p-Chlorotoluene	ND		ug/kg	2.0	0.11	1
1,2-Dibromo-3-chloropropane	ND		ug/kg	3.0	1.0	1
Hexachlorobutadiene	ND		ug/kg	4.0	0.17	1
Isopropylbenzene	ND		ug/kg	1.0	0.11	1
p-Isopropyltoluene	ND		ug/kg	1.0	0.11	1
Naphthalene	ND		ug/kg	4.0	0.66	1
Acrylonitrile	ND		ug/kg	4.0	1.2	1

Project Name: TOT2401 **Lab Number:** L2420809

Project Number: TOT2401 **Report Date:** 04/23/24

SAMPLE RESULTS

Lab ID: L2420809-04 Date Collected: 04/16/24 13:16

Client ID: SB003 (0-2)-C Date Received: 04/16/24

Sample Location: 2488 FULTON ST. BROOKLYN Field Prep: Not Specified

Sample Depth:

Parameter	Result	Qualifier	Units	RL	MDL	Dilution Factor
Volatile Organics by EPA 5035 Low - Westborough Lab						
n-Propylbenzene	ND		ug/kg	1.0	0.17	1
1,2,3-Trichlorobenzene	ND		ug/kg	2.0	0.32	1
1,2,4-Trichlorobenzene	ND		ug/kg	2.0	0.27	1
1,3,5-Trimethylbenzene	ND		ug/kg	2.0	0.19	1
1,2,4-Trimethylbenzene	ND		ug/kg	2.0	0.34	1
1,4-Dioxane	ND		ug/kg	81	35.	1
p-Diethylbenzene	ND		ug/kg	2.0	0.18	1
p-Ethyltoluene	ND		ug/kg	2.0	0.39	1
1,2,4,5-Tetramethylbenzene	ND		ug/kg	2.0	0.19	1
Ethyl ether	ND		ug/kg	2.0	0.34	1
trans-1,4-Dichloro-2-butene	ND		ug/kg	5.0	1.4	1

Surrogate	% Recovery	Qualifier	Acceptance Criteria
1,2-Dichloroethane-d4	127		70-130
Toluene-d8	92		70-130
4-Bromofluorobenzene	96		70-130
Dibromofluoromethane	109		70-130

Project Name: TOT2401 **Lab Number:** L2420809

Project Number: TOT2401 **Report Date:** 04/23/24

SAMPLE RESULTS

Lab ID: L2420809-05
Client ID: SB003 (13-15)-C
Sample Location: 2488 FULTON ST. BROOKLYN

Date Collected: 04/16/24 13:20
Date Received: 04/16/24
Field Prep: Not Specified

Sample Depth:
Matrix: Soil
Analytical Method: 1,8260D
Analytical Date: 04/22/24 12:21
Analyst: AJK
Percent Solids: 93%

Parameter	Result	Qualifier	Units	RL	MDL	Dilution Factor
Volatile Organics by EPA 5035 Low - Westborough Lab						
Methylene chloride	ND		ug/kg	6.4	2.9	1
1,1-Dichloroethane	ND		ug/kg	1.3	0.18	1
Chloroform	ND		ug/kg	1.9	0.18	1
Carbon tetrachloride	ND		ug/kg	1.3	0.29	1
1,2-Dichloropropane	ND		ug/kg	1.3	0.16	1
Dibromochloromethane	ND		ug/kg	1.3	0.18	1
1,1,2-Trichloroethane	ND		ug/kg	1.3	0.34	1
Tetrachloroethene	ND		ug/kg	0.64	0.25	1
Chlorobenzene	ND		ug/kg	0.64	0.16	1
Trichlorofluoromethane	ND		ug/kg	5.1	0.88	1
1,2-Dichloroethane	ND		ug/kg	1.3	0.33	1
1,1,1-Trichloroethane	ND		ug/kg	0.64	0.21	1
Bromodichloromethane	ND		ug/kg	0.64	0.14	1
trans-1,3-Dichloropropene	ND		ug/kg	1.3	0.35	1
cis-1,3-Dichloropropene	ND		ug/kg	0.64	0.20	1
1,3-Dichloropropene, Total	ND		ug/kg	0.64	0.20	1
1,1-Dichloropropene	ND		ug/kg	0.64	0.20	1
Bromoform	ND		ug/kg	5.1	0.31	1
1,1,2,2-Tetrachloroethane	ND		ug/kg	0.64	0.21	1
Benzene	ND		ug/kg	0.64	0.21	1
Toluene	ND		ug/kg	1.3	0.69	1
Ethylbenzene	0.83	J	ug/kg	1.3	0.18	1
Chloromethane	ND		ug/kg	5.1	1.2	1
Bromomethane	ND		ug/kg	2.5	0.74	1
Vinyl chloride	ND		ug/kg	1.3	0.42	1
Chloroethane	ND		ug/kg	2.5	0.57	1
1,1-Dichloroethene	ND		ug/kg	1.3	0.30	1
trans-1,2-Dichloroethene	ND		ug/kg	1.9	0.17	1

Project Name: TOT2401 **Lab Number:** L2420809

Project Number: TOT2401 **Report Date:** 04/23/24

SAMPLE RESULTS

Lab ID: L2420809-05 Date Collected: 04/16/24 13:20

Client ID: SB003 (13-15)-C Date Received: 04/16/24

Sample Location: 2488 FULTON ST. BROOKLYN Field Prep: Not Specified

Sample Depth:

Parameter	Result	Qualifier	Units	RL	MDL	Dilution Factor
Volatile Organics by EPA 5035 Low - Westborough Lab						
Trichloroethene	ND		ug/kg	0.64	0.17	1
1,2-Dichlorobenzene	ND		ug/kg	2.5	0.18	1
1,3-Dichlorobenzene	ND		ug/kg	2.5	0.19	1
1,4-Dichlorobenzene	ND		ug/kg	2.5	0.22	1
Methyl tert butyl ether	ND		ug/kg	2.5	0.26	1
p/m-Xylene	3.5		ug/kg	2.5	0.71	1
o-Xylene	1.3		ug/kg	1.3	0.37	1
Xylenes, Total	4.8		ug/kg	1.3	0.37	1
cis-1,2-Dichloroethene	ND		ug/kg	1.3	0.22	1
1,2-Dichloroethene, Total	ND		ug/kg	1.3	0.17	1
Dibromomethane	ND		ug/kg	2.5	0.30	1
Styrene	ND		ug/kg	1.3	0.25	1
Dichlorodifluoromethane	ND		ug/kg	13	1.2	1
Acetone	ND		ug/kg	13	6.1	1
Carbon disulfide	ND		ug/kg	13	5.8	1
2-Butanone	ND		ug/kg	13	2.8	1
Vinyl acetate	ND		ug/kg	13	2.7	1
4-Methyl-2-pentanone	1.6	J	ug/kg	13	1.6	1
1,2,3-Trichloropropane	ND		ug/kg	2.5	0.16	1
2-Hexanone	ND		ug/kg	13	1.5	1
Bromochloromethane	ND		ug/kg	2.5	0.26	1
2,2-Dichloropropane	ND		ug/kg	2.5	0.26	1
1,2-Dibromoethane	ND		ug/kg	1.3	0.35	1
1,3-Dichloropropane	ND		ug/kg	2.5	0.21	1
1,1,1,2-Tetrachloroethane	ND		ug/kg	0.64	0.17	1
Bromobenzene	ND		ug/kg	2.5	0.18	1
n-Butylbenzene	ND		ug/kg	1.3	0.21	1
sec-Butylbenzene	ND		ug/kg	1.3	0.18	1
tert-Butylbenzene	ND		ug/kg	2.5	0.15	1
o-Chlorotoluene	ND		ug/kg	2.5	0.24	1
p-Chlorotoluene	ND		ug/kg	2.5	0.14	1
1,2-Dibromo-3-chloropropane	ND		ug/kg	3.8	1.3	1
Hexachlorobutadiene	ND		ug/kg	5.1	0.21	1
Isopropylbenzene	ND		ug/kg	1.3	0.14	1
p-Isopropyltoluene	ND		ug/kg	1.3	0.14	1
Naphthalene	ND		ug/kg	5.1	0.83	1
Acrylonitrile	ND		ug/kg	5.1	1.5	1

Project Name: TOT2401 **Lab Number:** L2420809

Project Number: TOT2401 **Report Date:** 04/23/24

SAMPLE RESULTS

Lab ID: L2420809-05 Date Collected: 04/16/24 13:20

Client ID: SB003 (13-15)-C Date Received: 04/16/24

Sample Location: 2488 FULTON ST. BROOKLYN Field Prep: Not Specified

Sample Depth:

Parameter	Result	Qualifier	Units	RL	MDL	Dilution Factor
Volatile Organics by EPA 5035 Low - Westborough Lab						
n-Propylbenzene	ND		ug/kg	1.3	0.22	1
1,2,3-Trichlorobenzene	ND		ug/kg	2.5	0.41	1
1,2,4-Trichlorobenzene	ND		ug/kg	2.5	0.34	1
1,3,5-Trimethylbenzene	ND		ug/kg	2.5	0.24	1
1,2,4-Trimethylbenzene	ND		ug/kg	2.5	0.42	1
1,4-Dioxane	ND		ug/kg	100	45.	1
p-Diethylbenzene	ND		ug/kg	2.5	0.22	1
p-Ethyltoluene	ND		ug/kg	2.5	0.49	1
1,2,4,5-Tetramethylbenzene	ND		ug/kg	2.5	0.24	1
Ethyl ether	ND		ug/kg	2.5	0.43	1
trans-1,4-Dichloro-2-butene	ND		ug/kg	6.4	1.8	1

Surrogate	% Recovery	Qualifier	Acceptance Criteria
1,2-Dichloroethane-d4	126		70-130
Toluene-d8	89		70-130
4-Bromofluorobenzene	92		70-130
Dibromofluoromethane	112		70-130

Project Name: TOT2401 **Lab Number:** L2420809

Project Number: TOT2401 **Report Date:** 04/23/24

SAMPLE RESULTS

Lab ID: L2420809-06
Client ID: SB004 (0-2)-C
Sample Location: 2488 FULTON ST. BROOKLYN

Date Collected: 04/16/24 13:40
Date Received: 04/16/24
Field Prep: Not Specified

Sample Depth:
Matrix: Soil
Analytical Method: 1,8260D
Analytical Date: 04/22/24 12:42
Analyst: AJK
Percent Solids: 86%

Parameter	Result	Qualifier	Units	RL	MDL	Dilution Factor
Volatile Organics by EPA 5035 Low - Westborough Lab						
Methylene chloride	ND		ug/kg	5.3	2.4	1
1,1-Dichloroethane	ND		ug/kg	1.1	0.15	1
Chloroform	ND		ug/kg	1.6	0.15	1
Carbon tetrachloride	ND		ug/kg	1.1	0.24	1
1,2-Dichloropropane	ND		ug/kg	1.1	0.13	1
Dibromochloromethane	ND		ug/kg	1.1	0.15	1
1,1,2-Trichloroethane	ND		ug/kg	1.1	0.28	1
Tetrachloroethene	ND		ug/kg	0.53	0.21	1
Chlorobenzene	ND		ug/kg	0.53	0.13	1
Trichlorofluoromethane	ND		ug/kg	4.2	0.74	1
1,2-Dichloroethane	ND		ug/kg	1.1	0.27	1
1,1,1-Trichloroethane	ND		ug/kg	0.53	0.18	1
Bromodichloromethane	ND		ug/kg	0.53	0.12	1
trans-1,3-Dichloropropene	ND		ug/kg	1.1	0.29	1
cis-1,3-Dichloropropene	ND		ug/kg	0.53	0.17	1
1,3-Dichloropropene, Total	ND		ug/kg	0.53	0.17	1
1,1-Dichloropropene	ND		ug/kg	0.53	0.17	1
Bromoform	ND		ug/kg	4.2	0.26	1
1,1,2,2-Tetrachloroethane	ND		ug/kg	0.53	0.18	1
Benzene	ND		ug/kg	0.53	0.18	1
Toluene	ND		ug/kg	1.1	0.58	1
Ethylbenzene	0.37	J	ug/kg	1.1	0.15	1
Chloromethane	ND		ug/kg	4.2	0.99	1
Bromomethane	ND		ug/kg	2.1	0.62	1
Vinyl chloride	ND		ug/kg	1.1	0.36	1
Chloroethane	ND		ug/kg	2.1	0.48	1
1,1-Dichloroethene	ND		ug/kg	1.1	0.25	1
trans-1,2-Dichloroethene	ND		ug/kg	1.6	0.14	1

Project Name: TOT2401 **Lab Number:** L2420809

Project Number: TOT2401 **Report Date:** 04/23/24

SAMPLE RESULTS

Lab ID: L2420809-06 Date Collected: 04/16/24 13:40

Client ID: SB004 (0-2)-C Date Received: 04/16/24

Sample Location: 2488 FULTON ST. BROOKLYN Field Prep: Not Specified

Sample Depth:

Parameter	Result	Qualifier	Units	RL	MDL	Dilution Factor
Volatile Organics by EPA 5035 Low - Westborough Lab						
Trichloroethene	ND		ug/kg	0.53	0.14	1
1,2-Dichlorobenzene	ND		ug/kg	2.1	0.15	1
1,3-Dichlorobenzene	ND		ug/kg	2.1	0.16	1
1,4-Dichlorobenzene	ND		ug/kg	2.1	0.18	1
Methyl tert butyl ether	ND		ug/kg	2.1	0.21	1
p/m-Xylene	1.4	J	ug/kg	2.1	0.59	1
o-Xylene	0.50	J	ug/kg	1.1	0.31	1
Xylenes, Total	1.9	J	ug/kg	1.1	0.31	1
cis-1,2-Dichloroethene	ND		ug/kg	1.1	0.18	1
1,2-Dichloroethene, Total	ND		ug/kg	1.1	0.14	1
Dibromomethane	ND		ug/kg	2.1	0.25	1
Styrene	ND		ug/kg	1.1	0.21	1
Dichlorodifluoromethane	ND		ug/kg	11	0.97	1
Acetone	ND		ug/kg	11	5.1	1
Carbon disulfide	ND		ug/kg	11	4.8	1
2-Butanone	ND		ug/kg	11	2.4	1
Vinyl acetate	ND		ug/kg	11	2.3	1
4-Methyl-2-pentanone	ND		ug/kg	11	1.4	1
1,2,3-Trichloropropane	ND		ug/kg	2.1	0.13	1
2-Hexanone	ND		ug/kg	11	1.2	1
Bromochloromethane	ND		ug/kg	2.1	0.22	1
2,2-Dichloropropane	ND		ug/kg	2.1	0.21	1
1,2-Dibromoethane	ND		ug/kg	1.1	0.30	1
1,3-Dichloropropane	ND		ug/kg	2.1	0.18	1
1,1,1,2-Tetrachloroethane	ND		ug/kg	0.53	0.14	1
Bromobenzene	ND		ug/kg	2.1	0.15	1
n-Butylbenzene	ND		ug/kg	1.1	0.18	1
sec-Butylbenzene	ND		ug/kg	1.1	0.16	1
tert-Butylbenzene	ND		ug/kg	2.1	0.12	1
o-Chlorotoluene	ND		ug/kg	2.1	0.20	1
p-Chlorotoluene	ND		ug/kg	2.1	0.11	1
1,2-Dibromo-3-chloropropane	ND		ug/kg	3.2	1.1	1
Hexachlorobutadiene	ND		ug/kg	4.2	0.18	1
Isopropylbenzene	ND		ug/kg	1.1	0.12	1
p-Isopropyltoluene	ND		ug/kg	1.1	0.12	1
Naphthalene	ND		ug/kg	4.2	0.69	1
Acrylonitrile	ND		ug/kg	4.2	1.2	1

Project Name: TOT2401 **Lab Number:** L2420809

Project Number: TOT2401 **Report Date:** 04/23/24

SAMPLE RESULTS

Lab ID: L2420809-06 Date Collected: 04/16/24 13:40

Client ID: SB004 (0-2)-C Date Received: 04/16/24

Sample Location: 2488 FULTON ST. BROOKLYN Field Prep: Not Specified

Sample Depth:

Parameter	Result	Qualifier	Units	RL	MDL	Dilution Factor
Volatile Organics by EPA 5035 Low - Westborough Lab						
n-Propylbenzene	ND		ug/kg	1.1	0.18	1
1,2,3-Trichlorobenzene	ND		ug/kg	2.1	0.34	1
1,2,4-Trichlorobenzene	ND		ug/kg	2.1	0.29	1
1,3,5-Trimethylbenzene	ND		ug/kg	2.1	0.20	1
1,2,4-Trimethylbenzene	ND		ug/kg	2.1	0.35	1
1,4-Dioxane	ND		ug/kg	85	37.	1
p-Diethylbenzene	ND		ug/kg	2.1	0.19	1
p-Ethyltoluene	ND		ug/kg	2.1	0.41	1
1,2,4,5-Tetramethylbenzene	ND		ug/kg	2.1	0.20	1
Ethyl ether	ND		ug/kg	2.1	0.36	1
trans-1,4-Dichloro-2-butene	ND		ug/kg	5.3	1.5	1

Surrogate	% Recovery	Qualifier	Acceptance Criteria
1,2-Dichloroethane-d4	127		70-130
Toluene-d8	92		70-130
4-Bromofluorobenzene	95		70-130
Dibromofluoromethane	110		70-130

Project Name: TOT2401 **Lab Number:** L2420809

Project Number: TOT2401 **Report Date:** 04/23/24

Method Blank Analysis
Batch Quality Control

Analytical Method: 1,8260D
Analytical Date: 04/22/24 09:12
Analyst: AJK

Parameter	Result	Qualifier	Units	RL	MDL
Volatile Organics by EPA 5035 Low - Westborough Lab for sample(s): 01-06 Batch: WG1912033-5					
Methylene chloride	ND		ug/kg	5.0	2.3
1,1-Dichloroethane	ND		ug/kg	1.0	0.14
Chloroform	ND		ug/kg	1.5	0.14
Carbon tetrachloride	ND		ug/kg	1.0	0.23
1,2-Dichloropropane	ND		ug/kg	1.0	0.12
Dibromochloromethane	ND		ug/kg	1.0	0.14
1,1,2-Trichloroethane	ND		ug/kg	1.0	0.27
Tetrachloroethene	ND		ug/kg	0.50	0.20
Chlorobenzene	ND		ug/kg	0.50	0.13
Trichlorofluoromethane	ND		ug/kg	4.0	0.70
1,2-Dichloroethane	ND		ug/kg	1.0	0.26
1,1,1-Trichloroethane	ND		ug/kg	0.50	0.17
Bromodichloromethane	ND		ug/kg	0.50	0.11
trans-1,3-Dichloropropene	ND		ug/kg	1.0	0.27
cis-1,3-Dichloropropene	ND		ug/kg	0.50	0.16
1,3-Dichloropropene, Total	ND		ug/kg	0.50	0.16
1,1-Dichloropropene	ND		ug/kg	0.50	0.16
Bromoform	ND		ug/kg	4.0	0.25
1,1,2,2-Tetrachloroethane	ND		ug/kg	0.50	0.17
Benzene	ND		ug/kg	0.50	0.17
Toluene	ND		ug/kg	1.0	0.54
Ethylbenzene	ND		ug/kg	1.0	0.14
Chloromethane	ND		ug/kg	4.0	0.93
Bromomethane	ND		ug/kg	2.0	0.58
Vinyl chloride	ND		ug/kg	1.0	0.34
Chloroethane	ND		ug/kg	2.0	0.45
1,1-Dichloroethene	ND		ug/kg	1.0	0.24
trans-1,2-Dichloroethene	ND		ug/kg	1.5	0.14
Trichloroethene	ND		ug/kg	0.50	0.14

Project Name: TOT2401 **Lab Number:** L2420809

Project Number: TOT2401 **Report Date:** 04/23/24

Method Blank Analysis
Batch Quality Control

Analytical Method: 1,8260D
Analytical Date: 04/22/24 09:12
Analyst: AJK

Parameter	Result	Qualifier	Units	RL	MDL
Volatile Organics by EPA 5035 Low - Westborough Lab for sample(s): 01-06 Batch: WG1912033-5					
1,2-Dichlorobenzene	ND		ug/kg	2.0	0.14
1,3-Dichlorobenzene	ND		ug/kg	2.0	0.15
1,4-Dichlorobenzene	ND		ug/kg	2.0	0.17
Methyl tert butyl ether	ND		ug/kg	2.0	0.20
p/m-Xylene	ND		ug/kg	2.0	0.56
o-Xylene	ND		ug/kg	1.0	0.29
Xylenes, Total	ND		ug/kg	1.0	0.29
cis-1,2-Dichloroethene	ND		ug/kg	1.0	0.18
1,2-Dichloroethene, Total	ND		ug/kg	1.0	0.14
Dibromomethane	ND		ug/kg	2.0	0.24
Styrene	ND		ug/kg	1.0	0.20
Dichlorodifluoromethane	ND		ug/kg	10	0.92
Acetone	ND		ug/kg	10	4.8
Carbon disulfide	ND		ug/kg	10	4.6
2-Butanone	ND		ug/kg	10	2.2
Vinyl acetate	ND		ug/kg	10	2.2
4-Methyl-2-pentanone	ND		ug/kg	10	1.3
1,2,3-Trichloropropane	ND		ug/kg	2.0	0.13
2-Hexanone	ND		ug/kg	10	1.2
Bromochloromethane	ND		ug/kg	2.0	0.20
2,2-Dichloropropane	ND		ug/kg	2.0	0.20
1,2-Dibromoethane	ND		ug/kg	1.0	0.28
1,3-Dichloropropane	ND		ug/kg	2.0	0.17
1,1,1,2-Tetrachloroethane	ND		ug/kg	0.50	0.13
Bromobenzene	ND		ug/kg	2.0	0.14
n-Butylbenzene	ND		ug/kg	1.0	0.17
sec-Butylbenzene	ND		ug/kg	1.0	0.15
tert-Butylbenzene	ND		ug/kg	2.0	0.12
o-Chlorotoluene	ND		ug/kg	2.0	0.19

Project Name: TOT2401 **Lab Number:** L2420809

Project Number: TOT2401 **Report Date:** 04/23/24

Method Blank Analysis
Batch Quality Control

Analytical Method: 1,8260D
Analytical Date: 04/22/24 09:12
Analyst: AJK

Parameter	Result	Qualifier	Units	RL	MDL
Volatile Organics by EPA 5035 Low - Westborough Lab for sample(s): 01-06 Batch: WG1912033-5					
p-Chlorotoluene	ND		ug/kg	2.0	0.11
1,2-Dibromo-3-chloropropane	ND		ug/kg	3.0	1.0
Hexachlorobutadiene	ND		ug/kg	4.0	0.17
Isopropylbenzene	ND		ug/kg	1.0	0.11
p-Isopropyltoluene	ND		ug/kg	1.0	0.11
Naphthalene	ND		ug/kg	4.0	0.65
Acrylonitrile	ND		ug/kg	4.0	1.2
n-Propylbenzene	ND		ug/kg	1.0	0.17
1,2,3-Trichlorobenzene	ND		ug/kg	2.0	0.32
1,2,4-Trichlorobenzene	ND		ug/kg	2.0	0.27
1,3,5-Trimethylbenzene	ND		ug/kg	2.0	0.19
1,2,4-Trimethylbenzene	ND		ug/kg	2.0	0.33
1,4-Dioxane	ND		ug/kg	80	35.
p-Diethylbenzene	ND		ug/kg	2.0	0.18
p-Ethyltoluene	ND		ug/kg	2.0	0.38
1,2,4,5-Tetramethylbenzene	ND		ug/kg	2.0	0.19
Ethyl ether	ND		ug/kg	2.0	0.34
trans-1,4-Dichloro-2-butene	ND		ug/kg	5.0	1.4

Surrogate	%Recovery	Qualifier	Acceptance Criteria
1,2-Dichloroethane-d4	115		70-130
Toluene-d8	94		70-130
4-Bromofluorobenzene	93		70-130
Dibromofluoromethane	102		70-130

Lab Control Sample Analysis
Batch Quality Control

Project Name: TOT2401
Project Number: TOT2401

Lab Number: L2420809
Report Date: 04/23/24

Parameter	LCS %Recovery	Qual	LCSD %Recovery	Qual	%Recovery Limits	RPD	Qual	RPD Limits
Volatile Organics by EPA 5035 Low - Westborough Lab Associated sample(s): 01-06 Batch: WG1912033-3 WG1912033-4								
Methylene chloride	93		86		70-130	8		30
1,1-Dichloroethane	111		108		70-130	3		30
Chloroform	102		97		70-130	5		30
Carbon tetrachloride	86		82		70-130	5		30
1,2-Dichloropropane	112		108		70-130	4		30
Dibromochloromethane	83		82		70-130	1		30
1,1,2-Trichloroethane	95		96		70-130	1		30
Tetrachloroethene	100		93		70-130	7		30
Chlorobenzene	98		95		70-130	3		30
Trichlorofluoromethane	97		91		70-139	6		30
1,2-Dichloroethane	98		101		70-130	3		30
1,1,1-Trichloroethane	104		98		70-130	6		30
Bromodichloromethane	98		93		70-130	5		30
trans-1,3-Dichloropropene	100		100		70-130	0		30
cis-1,3-Dichloropropene	106		105		70-130	1		30
1,1-Dichloropropene	108		103		70-130	5		30
Bromoform	74		76		70-130	3		30
1,1,2,2-Tetrachloroethane	80		88		70-130	10		30
Benzene	109		102		70-130	7		30
Toluene	100		93		70-130	7		30
Ethylbenzene	100		94		70-130	6		30
Chloromethane	113		105		52-130	7		30
Bromomethane	90		80		57-147	12		30

Lab Control Sample Analysis
Batch Quality Control

Project Name: TOT2401
Project Number: TOT2401

Lab Number: L2420809
Report Date: 04/23/24

Parameter	LCS %Recovery	Qual	LCSD %Recovery	Qual	%Recovery Limits	RPD	Qual	RPD Limits
Volatile Organics by EPA 5035 Low - Westborough Lab Associated sample(s): 01-06 Batch: WG1912033-3 WG1912033-4								
Vinyl chloride	108		99		67-130	9		30
Chloroethane	85		79		50-151	7		30
1,1-Dichloroethene	99		92		65-135	7		30
trans-1,2-Dichloroethene	99		88		70-130	12		30
Trichloroethene	105		101		70-130	4		30
1,2-Dichlorobenzene	93		90		70-130	3		30
1,3-Dichlorobenzene	97		93		70-130	4		30
1,4-Dichlorobenzene	97		93		70-130	4		30
Methyl tert butyl ether	87		88		66-130	1		30
p/m-Xylene	105		98		70-130	7		30
o-Xylene	102		96		70-130	6		30
cis-1,2-Dichloroethene	101		97		70-130	4		30
Dibromomethane	99		98		70-130	1		30
Styrene	105		100		70-130	5		30
Dichlorodifluoromethane	105		95		30-146	10		30
Acetone	66		78		54-140	17		30
Carbon disulfide	103		92		59-130	11		30
2-Butanone	73		90		70-130	21		30
Vinyl acetate	103		105		70-130	2		30
4-Methyl-2-pentanone	78		87		70-130	11		30
1,2,3-Trichloropropane	76		80		68-130	5		30
2-Hexanone	70		88		70-130	23		30
Bromochloromethane	94		96		70-130	2		30

Lab Control Sample Analysis
Batch Quality Control

Project Name: TOT2401
Project Number: TOT2401

Lab Number: L2420809
Report Date: 04/23/24

Parameter	LCS %Recovery	Qual	LCSD %Recovery	Qual	%Recovery Limits	RPD	Qual	RPD Limits
Volatile Organics by EPA 5035 Low - Westborough Lab Associated sample(s): 01-06 Batch: WG1912033-3 WG1912033-4								
2,2-Dichloropropane	118		111		70-130	6		30
1,2-Dibromoethane	92		92		70-130	0		30
1,3-Dichloropropane	97		97		69-130	0		30
1,1,1,2-Tetrachloroethane	92		88		70-130	4		30
Bromobenzene	92		87		70-130	6		30
n-Butylbenzene	105		99		70-130	6		30
sec-Butylbenzene	99		93		70-130	6		30
tert-Butylbenzene	95		89		70-130	7		30
o-Chlorotoluene	95		104		70-130	9		30
p-Chlorotoluene	102		96		70-130	6		30
1,2-Dibromo-3-chloropropane	68		74		68-130	8		30
Hexachlorobutadiene	89		82		67-130	8		30
Isopropylbenzene	97		91		70-130	6		30
p-Isopropyltoluene	101		94		70-130	7		30
Naphthalene	82		87		70-130	6		30
Acrylonitrile	87		91		70-130	4		30
n-Propylbenzene	98		94		70-130	4		30
1,2,3-Trichlorobenzene	98		97		70-130	1		30
1,2,4-Trichlorobenzene	103		98		70-130	5		30
1,3,5-Trimethylbenzene	98		93		70-130	5		30
1,2,4-Trimethylbenzene	102		94		70-130	8		30
1,4-Dioxane	80		89		65-136	11		30
p-Diethylbenzene	98		92		70-130	6		30

Lab Control Sample Analysis
Batch Quality Control

Project Name: TOT2401
Project Number: TOT2401
Lab Number: L2420809
Report Date: 04/23/24

Parameter	LCS %Recovery	Qual	LCSD %Recovery	Qual	%Recovery Limits	RPD	Qual	RPD Limits
Volatile Organics by EPA 5035 Low - Westborough Lab Associated sample(s): 01-06 Batch: WG1912033-3 WG1912033-4								
p-Ethyltoluene	102		94		70-130	8		30
1,2,4,5-Tetramethylbenzene	94		89		70-130	5		30
Ethyl ether	96		99		67-130	3		30
trans-1,4-Dichloro-2-butene	78		87		70-130	11		30

Surrogate	LCS %Recovery	Qual	LCSD %Recovery	Qual	Acceptance Criteria
1,2-Dichloroethane-d4	100		105		70-130
Toluene-d8	96		96		70-130
4-Bromofluorobenzene	97		97		70-130
Dibromofluoromethane	97		98		70-130

SEMIVOLATILES

Project Name: TOT2401 **Lab Number:** L2420809

Project Number: TOT2401 **Report Date:** 04/23/24

SAMPLE RESULTS

Lab ID: L2420809-01
Client ID: SB001 (0-2)-C
Sample Location: 2488 FULTON ST. BROOKLYN

Date Collected: 04/16/24 11:40
Date Received: 04/16/24
Field Prep: Not Specified

Sample Depth:
Matrix: Soil
Analytical Method: 1,8270E
Analytical Date: 04/19/24 08:42
Analyst: EK
Percent Solids: 89%

Extraction Method: EPA 3546
Extraction Date: 04/18/24 00:57

Parameter	Result	Qualifier	Units	RL	MDL	Dilution Factor
Semivolatile Organics by GC/MS - Westborough Lab						
Acenaphthene	ND		ug/kg	150	19.	1
1,2,4-Trichlorobenzene	ND		ug/kg	180	21.	1
Hexachlorobenzene	ND		ug/kg	110	21.	1
Bis(2-chloroethyl)ether	ND		ug/kg	170	25.	1
2-Chloronaphthalene	ND		ug/kg	180	18.	1
1,2-Dichlorobenzene	ND		ug/kg	180	33.	1
1,3-Dichlorobenzene	ND		ug/kg	180	32.	1
1,4-Dichlorobenzene	ND		ug/kg	180	32.	1
3,3'-Dichlorobenzidine	ND		ug/kg	180	49.	1
2,4-Dinitrotoluene	ND		ug/kg	180	37.	1
2,6-Dinitrotoluene	ND		ug/kg	180	32.	1
Fluoranthene	180		ug/kg	110	21.	1
4-Chlorophenyl phenyl ether	ND		ug/kg	180	20.	1
4-Bromophenyl phenyl ether	ND		ug/kg	180	28.	1
Bis(2-chloroisopropyl)ether	ND		ug/kg	220	32.	1
Bis(2-chloroethoxy)methane	ND		ug/kg	200	18.	1
Hexachlorobutadiene	ND		ug/kg	180	27.	1
Hexachlorocyclopentadiene	ND		ug/kg	530	170	1
Hexachloroethane	ND		ug/kg	150	30.	1
Isophorone	ND		ug/kg	170	24.	1
Naphthalene	ND		ug/kg	180	22.	1
Nitrobenzene	ND		ug/kg	170	27.	1
NDPA/DPA	ND		ug/kg	150	21.	1
n-Nitrosodi-n-propylamine	ND		ug/kg	180	28.	1
Bis(2-ethylhexyl)phthalate	ND		ug/kg	180	64.	1
Butyl benzyl phthalate	ND		ug/kg	180	47.	1
Di-n-butylphthalate	ND		ug/kg	180	35.	1
Di-n-octylphthalate	ND		ug/kg	180	63.	1

Project Name: TOT2401 **Lab Number:** L2420809

Project Number: TOT2401 **Report Date:** 04/23/24

SAMPLE RESULTS

Lab ID: L2420809-01 Date Collected: 04/16/24 11:40

Client ID: SB001 (0-2)-C Date Received: 04/16/24

Sample Location: 2488 FULTON ST. BROOKLYN Field Prep: Not Specified

Sample Depth:

Parameter	Result	Qualifier	Units	RL	MDL	Dilution Factor
Semivolatile Organics by GC/MS - Westborough Lab						
Diethyl phthalate	ND		ug/kg	180	17.	1
Dimethyl phthalate	ND		ug/kg	180	39.	1
Benzo(a)anthracene	100	J	ug/kg	110	21.	1
Benzo(a)pyrene	120	J	ug/kg	150	45.	1
Benzo(b)fluoranthene	150		ug/kg	110	31.	1
Benzo(k)fluoranthene	49	J	ug/kg	110	30.	1
Chrysene	120		ug/kg	110	19.	1
Acenaphthylene	ND		ug/kg	150	28.	1
Anthracene	ND		ug/kg	110	36.	1
Benzo(ghi)perylene	86	J	ug/kg	150	22.	1
Fluorene	ND		ug/kg	180	18.	1
Phenanthrene	70	J	ug/kg	110	22.	1
Dibenzo(a,h)anthracene	ND		ug/kg	110	21.	1
Indeno(1,2,3-cd)pyrene	76	J	ug/kg	150	26.	1
Pyrene	190		ug/kg	110	18.	1
Biphenyl	ND		ug/kg	420	24.	1
4-Chloroaniline	ND		ug/kg	180	34.	1
2-Nitroaniline	ND		ug/kg	180	36.	1
3-Nitroaniline	ND		ug/kg	180	35.	1
4-Nitroaniline	ND		ug/kg	180	76.	1
Dibenzofuran	ND		ug/kg	180	17.	1
2-Methylnaphthalene	ND		ug/kg	220	22.	1
1,2,4,5-Tetrachlorobenzene	ND		ug/kg	180	19.	1
Acetophenone	ND		ug/kg	180	23.	1
2,4,6-Trichlorophenol	ND		ug/kg	110	35.	1
p-Chloro-m-cresol	ND		ug/kg	180	28.	1
2-Chlorophenol	ND		ug/kg	180	22.	1
2,4-Dichlorophenol	ND		ug/kg	170	30.	1
2,4-Dimethylphenol	ND		ug/kg	180	61.	1
2-Nitrophenol	ND		ug/kg	400	70.	1
4-Nitrophenol	ND		ug/kg	260	75.	1
2,4-Dinitrophenol	ND		ug/kg	890	86.	1
4,6-Dinitro-o-cresol	ND		ug/kg	480	89.	1
Pentachlorophenol	ND		ug/kg	150	41.	1
Phenol	ND		ug/kg	180	28.	1
2-Methylphenol	ND		ug/kg	180	29.	1
3-Methylphenol/4-Methylphenol	ND		ug/kg	270	29.	1

Project Name: TOT2401 **Lab Number:** L2420809

Project Number: TOT2401 **Report Date:** 04/23/24

SAMPLE RESULTS

Lab ID: L2420809-01 Date Collected: 04/16/24 11:40

Client ID: SB001 (0-2)-C Date Received: 04/16/24

Sample Location: 2488 FULTON ST. BROOKLYN Field Prep: Not Specified

Sample Depth:

Parameter	Result	Qualifier	Units	RL	MDL	Dilution Factor
Semivolatile Organics by GC/MS - Westborough Lab						
2,4,5-Trichlorophenol	ND		ug/kg	180	35.	1
Benzoic Acid	ND		ug/kg	600	190	1
Benzyl Alcohol	ND		ug/kg	180	56.	1
Carbazole	ND		ug/kg	180	18.	1
1,4-Dioxane	ND		ug/kg	28	8.5	1

Surrogate	% Recovery	Qualifier	Acceptance Criteria
2-Fluorophenol	64		25-120
Phenol-d6	64		10-120
Nitrobenzene-d5	70		23-120
2-Fluorobiphenyl	77		30-120
2,4,6-Tribromophenol	92		10-136
4-Terphenyl-d14	75		18-120

Project Name: TOT2401 **Lab Number:** L2420809

Project Number: TOT2401 **Report Date:** 04/23/24

SAMPLE RESULTS

Lab ID: L2420809-02
Client ID: SB002 (0-2)-C
Sample Location: 2488 FULTON ST. BROOKLYN

Date Collected: 04/16/24 12:35
Date Received: 04/16/24
Field Prep: Not Specified

Sample Depth:
Matrix: Soil
Analytical Method: 1,8270E
Analytical Date: 04/19/24 08:18
Analyst: EK
Percent Solids: 92%

Extraction Method: EPA 3546
Extraction Date: 04/18/24 00:57

Parameter	Result	Qualifier	Units	RL	MDL	Dilution Factor
Semivolatile Organics by GC/MS - Westborough Lab						
Acenaphthene	ND		ug/kg	140	18.	1
1,2,4-Trichlorobenzene	ND		ug/kg	180	20.	1
Hexachlorobenzene	ND		ug/kg	110	20.	1
Bis(2-chloroethyl)ether	ND		ug/kg	160	24.	1
2-Chloronaphthalene	ND		ug/kg	180	18.	1
1,2-Dichlorobenzene	ND		ug/kg	180	32.	1
1,3-Dichlorobenzene	ND		ug/kg	180	31.	1
1,4-Dichlorobenzene	ND		ug/kg	180	31.	1
3,3'-Dichlorobenzidine	ND		ug/kg	180	48.	1
2,4-Dinitrotoluene	ND		ug/kg	180	36.	1
2,6-Dinitrotoluene	ND		ug/kg	180	31.	1
Fluoranthene	89	J	ug/kg	110	20.	1
4-Chlorophenyl phenyl ether	ND		ug/kg	180	19.	1
4-Bromophenyl phenyl ether	ND		ug/kg	180	27.	1
Bis(2-chloroisopropyl)ether	ND		ug/kg	210	30.	1
Bis(2-chloroethoxy)methane	ND		ug/kg	190	18.	1
Hexachlorobutadiene	ND		ug/kg	180	26.	1
Hexachlorocyclopentadiene	ND		ug/kg	510	160	1
Hexachloroethane	ND		ug/kg	140	29.	1
Isophorone	ND		ug/kg	160	23.	1
Naphthalene	ND		ug/kg	180	22.	1
Nitrobenzene	ND		ug/kg	160	26.	1
NDPA/DPA	ND		ug/kg	140	20.	1
n-Nitrosodi-n-propylamine	ND		ug/kg	180	28.	1
Bis(2-ethylhexyl)phthalate	ND		ug/kg	180	62.	1
Butyl benzyl phthalate	ND		ug/kg	180	45.	1
Di-n-butylphthalate	ND		ug/kg	180	34.	1
Di-n-octylphthalate	ND		ug/kg	180	61.	1

Project Name: TOT2401 **Lab Number:** L2420809

Project Number: TOT2401 **Report Date:** 04/23/24

SAMPLE RESULTS

Lab ID: L2420809-02 Date Collected: 04/16/24 12:35

Client ID: SB002 (0-2)-C Date Received: 04/16/24

Sample Location: 2488 FULTON ST. BROOKLYN Field Prep: Not Specified

Sample Depth:

Parameter	Result	Qualifier	Units	RL	MDL	Dilution Factor
Semivolatile Organics by GC/MS - Westborough Lab						
Diethyl phthalate	ND		ug/kg	180	16.	1
Dimethyl phthalate	ND		ug/kg	180	38.	1
Benzo(a)anthracene	43	J	ug/kg	110	20.	1
Benzo(a)pyrene	44	J	ug/kg	140	44.	1
Benzo(b)fluoranthene	58	J	ug/kg	110	30.	1
Benzo(k)fluoranthene	ND		ug/kg	110	29.	1
Chrysene	44	J	ug/kg	110	18.	1
Acenaphthylene	ND		ug/kg	140	28.	1
Anthracene	ND		ug/kg	110	35.	1
Benzo(ghi)perylene	32	J	ug/kg	140	21.	1
Fluorene	ND		ug/kg	180	17.	1
Phenanthrene	56	J	ug/kg	110	22.	1
Dibenzo(a,h)anthracene	ND		ug/kg	110	21.	1
Indeno(1,2,3-cd)pyrene	29	J	ug/kg	140	25.	1
Pyrene	82	J	ug/kg	110	18.	1
Biphenyl	ND		ug/kg	410	23.	1
4-Chloroaniline	ND		ug/kg	180	32.	1
2-Nitroaniline	ND		ug/kg	180	34.	1
3-Nitroaniline	ND		ug/kg	180	34.	1
4-Nitroaniline	ND		ug/kg	180	74.	1
Dibenzofuran	ND		ug/kg	180	17.	1
2-Methylnaphthalene	ND		ug/kg	210	22.	1
1,2,4,5-Tetrachlorobenzene	ND		ug/kg	180	19.	1
Acetophenone	ND		ug/kg	180	22.	1
2,4,6-Trichlorophenol	ND		ug/kg	110	34.	1
p-Chloro-m-cresol	ND		ug/kg	180	27.	1
2-Chlorophenol	ND		ug/kg	180	21.	1
2,4-Dichlorophenol	ND		ug/kg	160	29.	1
2,4-Dimethylphenol	ND		ug/kg	180	59.	1
2-Nitrophenol	ND		ug/kg	390	67.	1
4-Nitrophenol	ND		ug/kg	250	73.	1
2,4-Dinitrophenol	ND		ug/kg	860	83.	1
4,6-Dinitro-o-cresol	ND		ug/kg	460	86.	1
Pentachlorophenol	ND		ug/kg	140	39.	1
Phenol	ND		ug/kg	180	27.	1
2-Methylphenol	ND		ug/kg	180	28.	1
3-Methylphenol/4-Methylphenol	ND		ug/kg	260	28.	1

Project Name: TOT2401 **Lab Number:** L2420809

Project Number: TOT2401 **Report Date:** 04/23/24

SAMPLE RESULTS

Lab ID: L2420809-02 Date Collected: 04/16/24 12:35

Client ID: SB002 (0-2)-C Date Received: 04/16/24

Sample Location: 2488 FULTON ST. BROOKLYN Field Prep: Not Specified

Sample Depth:

Parameter	Result	Qualifier	Units	RL	MDL	Dilution Factor
Semivolatile Organics by GC/MS - Westborough Lab						
2,4,5-Trichlorophenol	ND		ug/kg	180	34.	1
Benzoic Acid	ND		ug/kg	580	180	1
Benzyl Alcohol	ND		ug/kg	180	55.	1
Carbazole	ND		ug/kg	180	17.	1
1,4-Dioxane	ND		ug/kg	27	8.2	1

Surrogate	% Recovery	Qualifier	Acceptance Criteria
2-Fluorophenol	48		25-120
Phenol-d6	49		10-120
Nitrobenzene-d5	57		23-120
2-Fluorobiphenyl	64		30-120
2,4,6-Tribromophenol	75		10-136
4-Terphenyl-d14	62		18-120

Project Name: TOT2401 **Lab Number:** L2420809

Project Number: TOT2401 **Report Date:** 04/23/24

SAMPLE RESULTS

Lab ID: L2420809-03
Client ID: SB002 (13-15)-C
Sample Location: 2488 FULTON ST. BROOKLYN

Date Collected: 04/16/24 12:40
Date Received: 04/16/24
Field Prep: Not Specified

Sample Depth:
Matrix: Soil
Analytical Method: 1,8270E
Analytical Date: 04/19/24 05:29
Analyst: EK
Percent Solids: 96%

Extraction Method: EPA 3546
Extraction Date: 04/18/24 00:57

Parameter	Result	Qualifier	Units	RL	MDL	Dilution Factor
Semivolatile Organics by GC/MS - Westborough Lab						
Acenaphthene	ND		ug/kg	140	18.	1
1,2,4-Trichlorobenzene	ND		ug/kg	170	19.	1
Hexachlorobenzene	ND		ug/kg	100	19.	1
Bis(2-chloroethyl)ether	ND		ug/kg	150	23.	1
2-Chloronaphthalene	ND		ug/kg	170	17.	1
1,2-Dichlorobenzene	ND		ug/kg	170	30.	1
1,3-Dichlorobenzene	ND		ug/kg	170	29.	1
1,4-Dichlorobenzene	ND		ug/kg	170	30.	1
3,3'-Dichlorobenzidine	ND		ug/kg	170	45.	1
2,4-Dinitrotoluene	ND		ug/kg	170	34.	1
2,6-Dinitrotoluene	ND		ug/kg	170	29.	1
Fluoranthene	ND		ug/kg	100	20.	1
4-Chlorophenyl phenyl ether	ND		ug/kg	170	18.	1
4-Bromophenyl phenyl ether	ND		ug/kg	170	26.	1
Bis(2-chloroisopropyl)ether	ND		ug/kg	200	29.	1
Bis(2-chloroethoxy)methane	ND		ug/kg	180	17.	1
Hexachlorobutadiene	ND		ug/kg	170	25.	1
Hexachlorocyclopentadiene	ND		ug/kg	490	150	1
Hexachloroethane	ND		ug/kg	140	28.	1
Isophorone	ND		ug/kg	150	22.	1
Naphthalene	ND		ug/kg	170	21.	1
Nitrobenzene	ND		ug/kg	150	25.	1
NDPA/DPA	ND		ug/kg	140	19.	1
n-Nitrosodi-n-propylamine	ND		ug/kg	170	26.	1
Bis(2-ethylhexyl)phthalate	ND		ug/kg	170	59.	1
Butyl benzyl phthalate	ND		ug/kg	170	43.	1
Di-n-butylphthalate	ND		ug/kg	170	32.	1
Di-n-octylphthalate	ND		ug/kg	170	58.	1

Project Name: TOT2401 **Lab Number:** L2420809

Project Number: TOT2401 **Report Date:** 04/23/24

SAMPLE RESULTS

Lab ID: L2420809-03 Date Collected: 04/16/24 12:40

Client ID: SB002 (13-15)-C Date Received: 04/16/24

Sample Location: 2488 FULTON ST. BROOKLYN Field Prep: Not Specified

Sample Depth:

Parameter	Result	Qualifier	Units	RL	MDL	Dilution Factor
Semivolatile Organics by GC/MS - Westborough Lab						
Diethyl phthalate	ND		ug/kg	170	16.	1
Dimethyl phthalate	ND		ug/kg	170	36.	1
Benzo(a)anthracene	ND		ug/kg	100	19.	1
Benzo(a)pyrene	ND		ug/kg	140	41.	1
Benzo(b)fluoranthene	ND		ug/kg	100	29.	1
Benzo(k)fluoranthene	ND		ug/kg	100	27.	1
Chrysene	ND		ug/kg	100	18.	1
Acenaphthylene	ND		ug/kg	140	26.	1
Anthracene	ND		ug/kg	100	33.	1
Benzo(ghi)perylene	ND		ug/kg	140	20.	1
Fluorene	ND		ug/kg	170	16.	1
Phenanthrene	ND		ug/kg	100	21.	1
Dibenzo(a,h)anthracene	ND		ug/kg	100	20.	1
Indeno(1,2,3-cd)pyrene	ND		ug/kg	140	24.	1
Pyrene	ND		ug/kg	100	17.	1
Biphenyl	ND		ug/kg	390	22.	1
4-Chloroaniline	ND		ug/kg	170	31.	1
2-Nitroaniline	ND		ug/kg	170	33.	1
3-Nitroaniline	ND		ug/kg	170	32.	1
4-Nitroaniline	ND		ug/kg	170	70.	1
Dibenzofuran	ND		ug/kg	170	16.	1
2-Methylnaphthalene	ND		ug/kg	200	20.	1
1,2,4,5-Tetrachlorobenzene	ND		ug/kg	170	18.	1
Acetophenone	ND		ug/kg	170	21.	1
2,4,6-Trichlorophenol	ND		ug/kg	100	32.	1
p-Chloro-m-cresol	ND		ug/kg	170	25.	1
2-Chlorophenol	ND		ug/kg	170	20.	1
2,4-Dichlorophenol	ND		ug/kg	150	27.	1
2,4-Dimethylphenol	ND		ug/kg	170	56.	1
2-Nitrophenol	ND		ug/kg	370	64.	1
4-Nitrophenol	ND		ug/kg	240	69.	1
2,4-Dinitrophenol	ND		ug/kg	820	79.	1
4,6-Dinitro-o-cresol	ND		ug/kg	440	82.	1
Pentachlorophenol	ND		ug/kg	140	37.	1
Phenol	ND		ug/kg	170	26.	1
2-Methylphenol	ND		ug/kg	170	26.	1
3-Methylphenol/4-Methylphenol	ND		ug/kg	240	27.	1

Project Name: TOT2401 **Lab Number:** L2420809

Project Number: TOT2401 **Report Date:** 04/23/24

SAMPLE RESULTS

Lab ID: L2420809-03 Date Collected: 04/16/24 12:40

Client ID: SB002 (13-15)-C Date Received: 04/16/24

Sample Location: 2488 FULTON ST. BROOKLYN Field Prep: Not Specified

Sample Depth:

Parameter	Result	Qualifier	Units	RL	MDL	Dilution Factor
Semivolatile Organics by GC/MS - Westborough Lab						
2,4,5-Trichlorophenol	ND		ug/kg	170	32.	1
Benzoic Acid	ND		ug/kg	550	170	1
Benzyl Alcohol	ND		ug/kg	170	52.	1
Carbazole	ND		ug/kg	170	16.	1
1,4-Dioxane	ND		ug/kg	26	7.8	1

Surrogate	% Recovery	Qualifier	Acceptance Criteria
2-Fluorophenol	57		25-120
Phenol-d6	57		10-120
Nitrobenzene-d5	57		23-120
2-Fluorobiphenyl	65		30-120
2,4,6-Tribromophenol	84		10-136
4-Terphenyl-d14	68		18-120

Project Name: TOT2401 **Lab Number:** L2420809

Project Number: TOT2401 **Report Date:** 04/23/24

SAMPLE RESULTS

Lab ID: L2420809-04
Client ID: SB003 (0-2)-C
Sample Location: 2488 FULTON ST. BROOKLYN

Date Collected: 04/16/24 13:16
Date Received: 04/16/24
Field Prep: Not Specified

Sample Depth:
Matrix: Soil
Analytical Method: 1,8270E
Analytical Date: 04/19/24 09:06
Analyst: EK
Percent Solids: 85%

Extraction Method: EPA 3546
Extraction Date: 04/18/24 00:57

Parameter	Result	Qualifier	Units	RL	MDL	Dilution Factor
Semivolatile Organics by GC/MS - Westborough Lab						
Acenaphthene	32	J	ug/kg	150	20.	1
1,2,4-Trichlorobenzene	ND		ug/kg	190	22.	1
Hexachlorobenzene	ND		ug/kg	120	22.	1
Bis(2-chloroethyl)ether	ND		ug/kg	170	26.	1
2-Chloronaphthalene	ND		ug/kg	190	19.	1
1,2-Dichlorobenzene	ND		ug/kg	190	34.	1
1,3-Dichlorobenzene	ND		ug/kg	190	33.	1
1,4-Dichlorobenzene	ND		ug/kg	190	34.	1
3,3'-Dichlorobenzidine	ND		ug/kg	190	51.	1
2,4-Dinitrotoluene	ND		ug/kg	190	38.	1
2,6-Dinitrotoluene	ND		ug/kg	190	33.	1
Fluoranthene	1300		ug/kg	120	22.	1
4-Chlorophenyl phenyl ether	ND		ug/kg	190	21.	1
4-Bromophenyl phenyl ether	ND		ug/kg	190	29.	1
Bis(2-chloroisopropyl)ether	ND		ug/kg	230	33.	1
Bis(2-chloroethoxy)methane	ND		ug/kg	210	19.	1
Hexachlorobutadiene	ND		ug/kg	190	28.	1
Hexachlorocyclopentadiene	ND		ug/kg	550	170	1
Hexachloroethane	ND		ug/kg	150	31.	1
Isophorone	ND		ug/kg	170	25.	1
Naphthalene	31	J	ug/kg	190	23.	1
Nitrobenzene	ND		ug/kg	170	28.	1
NDPA/DPA	ND		ug/kg	150	22.	1
n-Nitrosodi-n-propylamine	ND		ug/kg	190	30.	1
Bis(2-ethylhexyl)phthalate	ND		ug/kg	190	67.	1
Butyl benzyl phthalate	ND		ug/kg	190	48.	1
Di-n-butylphthalate	54	J	ug/kg	190	36.	1
Di-n-octylphthalate	ND		ug/kg	190	65.	1

Project Name: TOT2401 **Lab Number:** L2420809

Project Number: TOT2401 **Report Date:** 04/23/24

SAMPLE RESULTS

Lab ID: L2420809-04 Date Collected: 04/16/24 13:16

Client ID: SB003 (0-2)-C Date Received: 04/16/24

Sample Location: 2488 FULTON ST. BROOKLYN Field Prep: Not Specified

Sample Depth:

Parameter	Result	Qualifier	Units	RL	MDL	Dilution Factor
Semivolatile Organics by GC/MS - Westborough Lab						
Diethyl phthalate	ND		ug/kg	190	18.	1
Dimethyl phthalate	ND		ug/kg	190	40.	1
Benzo(a)anthracene	550		ug/kg	120	22.	1
Benzo(a)pyrene	580		ug/kg	150	47.	1
Benzo(b)fluoranthene	760		ug/kg	120	32.	1
Benzo(k)fluoranthene	250		ug/kg	120	31.	1
Chrysene	590		ug/kg	120	20.	1
Acenaphthylene	42	J	ug/kg	150	30.	1
Anthracene	120		ug/kg	120	38.	1
Benzo(ghi)perylene	420		ug/kg	150	23.	1
Fluorene	34	J	ug/kg	190	19.	1
Phenanthrene	580		ug/kg	120	23.	1
Dibenzo(a,h)anthracene	84	J	ug/kg	120	22.	1
Indeno(1,2,3-cd)pyrene	380		ug/kg	150	27.	1
Pyrene	1100		ug/kg	120	19.	1
Biphenyl	ND		ug/kg	440	25.	1
4-Chloroaniline	ND		ug/kg	190	35.	1
2-Nitroaniline	ND		ug/kg	190	37.	1
3-Nitroaniline	ND		ug/kg	190	36.	1
4-Nitroaniline	ND		ug/kg	190	80.	1
Dibenzofuran	21	J	ug/kg	190	18.	1
2-Methylnaphthalene	ND		ug/kg	230	23.	1
1,2,4,5-Tetrachlorobenzene	ND		ug/kg	190	20.	1
Acetophenone	ND		ug/kg	190	24.	1
2,4,6-Trichlorophenol	ND		ug/kg	120	36.	1
p-Chloro-m-cresol	ND		ug/kg	190	29.	1
2-Chlorophenol	ND		ug/kg	190	23.	1
2,4-Dichlorophenol	ND		ug/kg	170	31.	1
2,4-Dimethylphenol	ND		ug/kg	190	64.	1
2-Nitrophenol	ND		ug/kg	420	72.	1
4-Nitrophenol	ND		ug/kg	270	78.	1
2,4-Dinitrophenol	ND		ug/kg	920	90.	1
4,6-Dinitro-o-cresol	ND		ug/kg	500	92.	1
Pentachlorophenol	ND		ug/kg	150	42.	1
Phenol	ND		ug/kg	190	29.	1
2-Methylphenol	ND		ug/kg	190	30.	1
3-Methylphenol/4-Methylphenol	ND		ug/kg	280	30.	1

Project Name: TOT2401 **Lab Number:** L2420809

Project Number: TOT2401 **Report Date:** 04/23/24

SAMPLE RESULTS

Lab ID: L2420809-04 Date Collected: 04/16/24 13:16

Client ID: SB003 (0-2)-C Date Received: 04/16/24

Sample Location: 2488 FULTON ST. BROOKLYN Field Prep: Not Specified

Sample Depth:

Parameter	Result	Qualifier	Units	RL	MDL	Dilution Factor
Semivolatile Organics by GC/MS - Westborough Lab						
2,4,5-Trichlorophenol	ND		ug/kg	190	37.	1
Benzoic Acid	ND		ug/kg	620	190	1
Benzyl Alcohol	ND		ug/kg	190	59.	1
Carbazole	49	J	ug/kg	190	19.	1
1,4-Dioxane	ND		ug/kg	29	8.9	1

Surrogate	% Recovery	Qualifier	Acceptance Criteria
2-Fluorophenol	58		25-120
Phenol-d6	58		10-120
Nitrobenzene-d5	68		23-120
2-Fluorobiphenyl	74		30-120
2,4,6-Tribromophenol	88		10-136
4-Terphenyl-d14	71		18-120

Project Name: TOT2401 **Lab Number:** L2420809

Project Number: TOT2401 **Report Date:** 04/23/24

SAMPLE RESULTS

Lab ID: L2420809-05
Client ID: SB003 (13-15)-C
Sample Location: 2488 FULTON ST. BROOKLYN

Date Collected: 04/16/24 13:20
Date Received: 04/16/24
Field Prep: Not Specified

Sample Depth:
Matrix: Soil
Analytical Method: 1,8270E
Analytical Date: 04/19/24 06:17
Analyst: EK
Percent Solids: 93%

Extraction Method: EPA 3546
Extraction Date: 04/18/24 00:57

Parameter	Result	Qualifier	Units	RL	MDL	Dilution Factor
Semivolatile Organics by GC/MS - Westborough Lab						
Acenaphthene	ND		ug/kg	140	18.	1
1,2,4-Trichlorobenzene	ND		ug/kg	180	20.	1
Hexachlorobenzene	ND		ug/kg	110	20.	1
Bis(2-chloroethyl)ether	ND		ug/kg	160	24.	1
2-Chloronaphthalene	ND		ug/kg	180	18.	1
1,2-Dichlorobenzene	ND		ug/kg	180	32.	1
1,3-Dichlorobenzene	ND		ug/kg	180	30.	1
1,4-Dichlorobenzene	ND		ug/kg	180	31.	1
3,3'-Dichlorobenzidine	ND		ug/kg	180	47.	1
2,4-Dinitrotoluene	ND		ug/kg	180	35.	1
2,6-Dinitrotoluene	ND		ug/kg	180	30.	1
Fluoranthene	ND		ug/kg	110	20.	1
4-Chlorophenyl phenyl ether	ND		ug/kg	180	19.	1
4-Bromophenyl phenyl ether	ND		ug/kg	180	27.	1
Bis(2-chloroisopropyl)ether	ND		ug/kg	210	30.	1
Bis(2-chloroethoxy)methane	ND		ug/kg	190	18.	1
Hexachlorobutadiene	ND		ug/kg	180	26.	1
Hexachlorocyclopentadiene	ND		ug/kg	500	160	1
Hexachloroethane	ND		ug/kg	140	29.	1
Isophorone	ND		ug/kg	160	23.	1
Naphthalene	ND		ug/kg	180	22.	1
Nitrobenzene	ND		ug/kg	160	26.	1
NDPA/DPA	ND		ug/kg	140	20.	1
n-Nitrosodi-n-propylamine	ND		ug/kg	180	27.	1
Bis(2-ethylhexyl)phthalate	ND		ug/kg	180	61.	1
Butyl benzyl phthalate	ND		ug/kg	180	44.	1
Di-n-butylphthalate	ND		ug/kg	180	34.	1
Di-n-octylphthalate	ND		ug/kg	180	60.	1

Project Name: TOT2401 **Lab Number:** L2420809

Project Number: TOT2401 **Report Date:** 04/23/24

SAMPLE RESULTS

Lab ID: L2420809-05 Date Collected: 04/16/24 13:20

Client ID: SB003 (13-15)-C Date Received: 04/16/24

Sample Location: 2488 FULTON ST. BROOKLYN Field Prep: Not Specified

Sample Depth:

Parameter	Result	Qualifier	Units	RL	MDL	Dilution Factor
Semivolatile Organics by GC/MS - Westborough Lab						
Diethyl phthalate	ND		ug/kg	180	16.	1
Dimethyl phthalate	ND		ug/kg	180	37.	1
Benzo(a)anthracene	ND		ug/kg	110	20.	1
Benzo(a)pyrene	ND		ug/kg	140	43.	1
Benzo(b)fluoranthene	ND		ug/kg	110	30.	1
Benzo(k)fluoranthene	ND		ug/kg	110	28.	1
Chrysene	ND		ug/kg	110	18.	1
Acenaphthylene	ND		ug/kg	140	27.	1
Anthracene	ND		ug/kg	110	34.	1
Benzo(ghi)perylene	ND		ug/kg	140	21.	1
Fluorene	ND		ug/kg	180	17.	1
Phenanthrene	ND		ug/kg	110	22.	1
Dibenzo(a,h)anthracene	ND		ug/kg	110	20.	1
Indeno(1,2,3-cd)pyrene	ND		ug/kg	140	25.	1
Pyrene	ND		ug/kg	110	18.	1
Biphenyl	ND		ug/kg	400	23.	1
4-Chloroaniline	ND		ug/kg	180	32.	1
2-Nitroaniline	ND		ug/kg	180	34.	1
3-Nitroaniline	ND		ug/kg	180	33.	1
4-Nitroaniline	ND		ug/kg	180	73.	1
Dibenzofuran	ND		ug/kg	180	17.	1
2-Methylnaphthalene	ND		ug/kg	210	21.	1
1,2,4,5-Tetrachlorobenzene	ND		ug/kg	180	18.	1
Acetophenone	ND		ug/kg	180	22.	1
2,4,6-Trichlorophenol	ND		ug/kg	110	34.	1
p-Chloro-m-cresol	ND		ug/kg	180	26.	1
2-Chlorophenol	ND		ug/kg	180	21.	1
2,4-Dichlorophenol	ND		ug/kg	160	28.	1
2,4-Dimethylphenol	ND		ug/kg	180	58.	1
2-Nitrophenol	ND		ug/kg	380	66.	1
4-Nitrophenol	ND		ug/kg	250	72.	1
2,4-Dinitrophenol	ND		ug/kg	850	82.	1
4,6-Dinitro-o-cresol	ND		ug/kg	460	85.	1
Pentachlorophenol	ND		ug/kg	140	39.	1
Phenol	ND		ug/kg	180	27.	1
2-Methylphenol	ND		ug/kg	180	27.	1
3-Methylphenol/4-Methylphenol	ND		ug/kg	250	28.	1

Project Name: TOT2401 **Lab Number:** L2420809

Project Number: TOT2401 **Report Date:** 04/23/24

SAMPLE RESULTS

Lab ID: L2420809-05 Date Collected: 04/16/24 13:20

Client ID: SB003 (13-15)-C Date Received: 04/16/24

Sample Location: 2488 FULTON ST. BROOKLYN Field Prep: Not Specified

Sample Depth:

Parameter	Result	Qualifier	Units	RL	MDL	Dilution Factor
Semivolatile Organics by GC/MS - Westborough Lab						
2,4,5-Trichlorophenol	ND		ug/kg	180	34.	1
Benzoic Acid	ND		ug/kg	570	180	1
Benzyl Alcohol	ND		ug/kg	180	54.	1
Carbazole	ND		ug/kg	180	17.	1
1,4-Dioxane	ND		ug/kg	26	8.1	1

Surrogate	% Recovery	Qualifier	Acceptance Criteria
2-Fluorophenol	62		25-120
Phenol-d6	62		10-120
Nitrobenzene-d5	63		23-120
2-Fluorobiphenyl	71		30-120
2,4,6-Tribromophenol	92		10-136
4-Terphenyl-d14	74		18-120

Project Name: TOT2401 **Lab Number:** L2420809

Project Number: TOT2401 **Report Date:** 04/23/24

SAMPLE RESULTS

Lab ID: L2420809-06
Client ID: SB004 (0-2)-C
Sample Location: 2488 FULTON ST. BROOKLYN

Date Collected: 04/16/24 13:40
Date Received: 04/16/24
Field Prep: Not Specified

Sample Depth:
Matrix: Soil
Analytical Method: 1,8270E
Analytical Date: 04/19/24 09:30
Analyst: EK
Percent Solids: 86%

Extraction Method: EPA 3546
Extraction Date: 04/18/24 00:57

Parameter	Result	Qualifier	Units	RL	MDL	Dilution Factor
Semivolatile Organics by GC/MS - Westborough Lab						
Acenaphthene	230		ug/kg	150	20.	1
1,2,4-Trichlorobenzene	ND		ug/kg	190	22.	1
Hexachlorobenzene	ND		ug/kg	110	21.	1
Bis(2-chloroethyl)ether	ND		ug/kg	170	26.	1
2-Chloronaphthalene	ND		ug/kg	190	19.	1
1,2-Dichlorobenzene	ND		ug/kg	190	34.	1
1,3-Dichlorobenzene	ND		ug/kg	190	33.	1
1,4-Dichlorobenzene	ND		ug/kg	190	33.	1
3,3'-Dichlorobenzidine	ND		ug/kg	190	51.	1
2,4-Dinitrotoluene	ND		ug/kg	190	38.	1
2,6-Dinitrotoluene	ND		ug/kg	190	33.	1
Fluoranthene	2800		ug/kg	110	22.	1
4-Chlorophenyl phenyl ether	ND		ug/kg	190	20.	1
4-Bromophenyl phenyl ether	ND		ug/kg	190	29.	1
Bis(2-chloroisopropyl)ether	ND		ug/kg	230	33.	1
Bis(2-chloroethoxy)methane	ND		ug/kg	210	19.	1
Hexachlorobutadiene	ND		ug/kg	190	28.	1
Hexachlorocyclopentadiene	ND		ug/kg	550	170	1
Hexachloroethane	ND		ug/kg	150	31.	1
Isophorone	ND		ug/kg	170	25.	1
Naphthalene	150	J	ug/kg	190	23.	1
Nitrobenzene	ND		ug/kg	170	28.	1
NDPA/DPA	ND		ug/kg	150	22.	1
n-Nitrosodi-n-propylamine	ND		ug/kg	190	30.	1
Bis(2-ethylhexyl)phthalate	ND		ug/kg	190	66.	1
Butyl benzyl phthalate	ND		ug/kg	190	48.	1
Di-n-butylphthalate	ND		ug/kg	190	36.	1
Di-n-octylphthalate	ND		ug/kg	190	65.	1

Project Name: TOT2401 **Lab Number:** L2420809

Project Number: TOT2401 **Report Date:** 04/23/24

SAMPLE RESULTS

Lab ID: L2420809-06 Date Collected: 04/16/24 13:40

Client ID: SB004 (0-2)-C Date Received: 04/16/24

Sample Location: 2488 FULTON ST. BROOKLYN Field Prep: Not Specified

Sample Depth:

Parameter	Result	Qualifier	Units	RL	MDL	Dilution Factor
Semivolatile Organics by GC/MS - Westborough Lab						
Diethyl phthalate	ND		ug/kg	190	18.	1
Dimethyl phthalate	ND		ug/kg	190	40.	1
Benzo(a)anthracene	1100		ug/kg	110	22.	1
Benzo(a)pyrene	1100		ug/kg	150	47.	1
Benzo(b)fluoranthene	1300		ug/kg	110	32.	1
Benzo(k)fluoranthene	440		ug/kg	110	31.	1
Chrysene	1100		ug/kg	110	20.	1
Acenaphthylene	110	J	ug/kg	150	30.	1
Anthracene	480		ug/kg	110	37.	1
Benzo(ghi)perylene	660		ug/kg	150	22.	1
Fluorene	160	J	ug/kg	190	18.	1
Phenanthrene	2500		ug/kg	110	23.	1
Dibenzo(a,h)anthracene	140		ug/kg	110	22.	1
Indeno(1,2,3-cd)pyrene	620		ug/kg	150	27.	1
Pyrene	2400		ug/kg	110	19.	1
Biphenyl	ND		ug/kg	440	25.	1
4-Chloroaniline	ND		ug/kg	190	35.	1
2-Nitroaniline	ND		ug/kg	190	37.	1
3-Nitroaniline	ND		ug/kg	190	36.	1
4-Nitroaniline	ND		ug/kg	190	79.	1
Dibenzofuran	170	J	ug/kg	190	18.	1
2-Methylnaphthalene	89	J	ug/kg	230	23.	1
1,2,4,5-Tetrachlorobenzene	ND		ug/kg	190	20.	1
Acetophenone	ND		ug/kg	190	24.	1
2,4,6-Trichlorophenol	ND		ug/kg	110	36.	1
p-Chloro-m-cresol	ND		ug/kg	190	28.	1
2-Chlorophenol	ND		ug/kg	190	23.	1
2,4-Dichlorophenol	ND		ug/kg	170	31.	1
2,4-Dimethylphenol	ND		ug/kg	190	63.	1
2-Nitrophenol	ND		ug/kg	410	72.	1
4-Nitrophenol	ND		ug/kg	270	78.	1
2,4-Dinitrophenol	ND		ug/kg	920	89.	1
4,6-Dinitro-o-cresol	ND		ug/kg	500	92.	1
Pentachlorophenol	ND		ug/kg	150	42.	1
Phenol	ND		ug/kg	190	29.	1
2-Methylphenol	ND		ug/kg	190	30.	1
3-Methylphenol/4-Methylphenol	ND		ug/kg	280	30.	1

Project Name: TOT2401 **Lab Number:** L2420809

Project Number: TOT2401 **Report Date:** 04/23/24

SAMPLE RESULTS

Lab ID: L2420809-06 Date Collected: 04/16/24 13:40

Client ID: SB004 (0-2)-C Date Received: 04/16/24

Sample Location: 2488 FULTON ST. BROOKLYN Field Prep: Not Specified

Sample Depth:

Parameter	Result	Qualifier	Units	RL	MDL	Dilution Factor
Semivolatile Organics by GC/MS - Westborough Lab						
2,4,5-Trichlorophenol	ND		ug/kg	190	37.	1
Benzoic Acid	ND		ug/kg	620	190	1
Benzyl Alcohol	ND		ug/kg	190	58.	1
Carbazole	230		ug/kg	190	18.	1
1,4-Dioxane	ND		ug/kg	29	8.8	1

Surrogate	% Recovery	Qualifier	Acceptance Criteria
2-Fluorophenol	69		25-120
Phenol-d6	69		10-120
Nitrobenzene-d5	73		23-120
2-Fluorobiphenyl	81		30-120
2,4,6-Tribromophenol	104		10-136
4-Terphenyl-d14	77		18-120

Project Name: TOT2401 **Lab Number:** L2420809

Project Number: TOT2401 **Report Date:** 04/23/24

Method Blank Analysis
Batch Quality Control

Analytical Method: 1,8270E
Analytical Date: 04/19/24 02:35
Analyst: LJG

Extraction Method: EPA 3546
Extraction Date: 04/18/24 00:57

Parameter	Result	Qualifier	Units	RL	MDL
Semivolatile Organics by GC/MS - Westborough Lab for sample(s): 01-06 Batch: WG1909995-1					
Acenaphthene	ND		ug/kg	130	17.
1,2,4-Trichlorobenzene	ND		ug/kg	160	19.
Hexachlorobenzene	ND		ug/kg	99	18.
Bis(2-chloroethyl)ether	ND		ug/kg	150	22.
2-Chloronaphthalene	ND		ug/kg	160	16.
1,2-Dichlorobenzene	ND		ug/kg	160	30.
1,3-Dichlorobenzene	ND		ug/kg	160	28.
1,4-Dichlorobenzene	ND		ug/kg	160	29.
3,3'-Dichlorobenzidine	ND		ug/kg	160	44.
2,4-Dinitrotoluene	ND		ug/kg	160	33.
2,6-Dinitrotoluene	ND		ug/kg	160	28.
Fluoranthene	ND		ug/kg	99	19.
4-Chlorophenyl phenyl ether	ND		ug/kg	160	18.
4-Bromophenyl phenyl ether	ND		ug/kg	160	25.
Bis(2-chloroisopropyl)ether	ND		ug/kg	200	28.
Bis(2-chloroethoxy)methane	ND		ug/kg	180	16.
Hexachlorobutadiene	ND		ug/kg	160	24.
Hexachlorocyclopentadiene	ND		ug/kg	470	150
Hexachloroethane	ND		ug/kg	130	27.
Isophorone	ND		ug/kg	150	21.
Naphthalene	ND		ug/kg	160	20.
Nitrobenzene	ND		ug/kg	150	24.
NDPA/DPA	ND		ug/kg	130	19.
n-Nitrosodi-n-propylamine	ND		ug/kg	160	25.
Bis(2-ethylhexyl)phthalate	ND		ug/kg	160	57.
Butyl benzyl phthalate	ND		ug/kg	160	42.
Di-n-butylphthalate	ND		ug/kg	160	31.
Di-n-octylphthalate	ND		ug/kg	160	56.
Diethyl phthalate	ND		ug/kg	160	15.

Project Name: TOT2401 **Lab Number:** L2420809

Project Number: TOT2401 **Report Date:** 04/23/24

Method Blank Analysis
Batch Quality Control

Analytical Method: 1,8270E
Analytical Date: 04/19/24 02:35
Analyst: LJG

Extraction Method: EPA 3546
Extraction Date: 04/18/24 00:57

Parameter	Result	Qualifier	Units	RL	MDL
Semivolatile Organics by GC/MS - Westborough Lab for sample(s): 01-06 Batch: WG1909995-1					
Dimethyl phthalate	ND		ug/kg	160	35.
Benzo(a)anthracene	ND		ug/kg	99	18.
Benzo(a)pyrene	ND		ug/kg	130	40.
Benzo(b)fluoranthene	ND		ug/kg	99	28.
Benzo(k)fluoranthene	ND		ug/kg	99	26.
Chrysene	ND		ug/kg	99	17.
Acenaphthylene	ND		ug/kg	130	25.
Anthracene	ND		ug/kg	99	32.
Benzo(ghi)perylene	ND		ug/kg	130	19.
Fluorene	ND		ug/kg	160	16.
Phenanthrene	ND		ug/kg	99	20.
Dibenzo(a,h)anthracene	ND		ug/kg	99	19.
Indeno(1,2,3-cd)pyrene	ND		ug/kg	130	23.
Pyrene	ND		ug/kg	99	16.
Biphenyl	ND		ug/kg	380	21.
4-Chloroaniline	ND		ug/kg	160	30.
2-Nitroaniline	ND		ug/kg	160	32.
3-Nitroaniline	ND		ug/kg	160	31.
4-Nitroaniline	ND		ug/kg	160	68.
Dibenzofuran	ND		ug/kg	160	16.
2-Methylnaphthalene	ND		ug/kg	200	20.
1,2,4,5-Tetrachlorobenzene	ND		ug/kg	160	17.
Acetophenone	ND		ug/kg	160	20.
2,4,6-Trichlorophenol	ND		ug/kg	99	31.
p-Chloro-m-cresol	ND		ug/kg	160	24.
2-Chlorophenol	ND		ug/kg	160	20.
2,4-Dichlorophenol	ND		ug/kg	150	26.
2,4-Dimethylphenol	ND		ug/kg	160	54.
2-Nitrophenol	ND		ug/kg	360	62.

Project Name: TOT2401 **Lab Number:** L2420809

Project Number: TOT2401 **Report Date:** 04/23/24

Method Blank Analysis
Batch Quality Control

Analytical Method: 1,8270E
Analytical Date: 04/19/24 02:35
Analyst: LJG

Extraction Method: EPA 3546
Extraction Date: 04/18/24 00:57

Parameter	Result	Qualifier	Units	RL	MDL
Semivolatile Organics by GC/MS - Westborough Lab for sample(s): 01-06 Batch: WG1909995-1					
4-Nitrophenol	ND		ug/kg	230	67.
2,4-Dinitrophenol	ND		ug/kg	790	77.
4,6-Dinitro-o-cresol	ND		ug/kg	430	79.
Pentachlorophenol	ND		ug/kg	130	36.
Phenol	ND		ug/kg	160	25.
2-Methylphenol	ND		ug/kg	160	26.
3-Methylphenol/4-Methylphenol	ND		ug/kg	240	26.
2,4,5-Trichlorophenol	ND		ug/kg	160	32.
Benzoic Acid	ND		ug/kg	530	170
Benzyl Alcohol	ND		ug/kg	160	50.
Carbazole	ND		ug/kg	160	16.
1,4-Dioxane	ND		ug/kg	25	7.6

Surrogate	%Recovery	Qualifier	Acceptance Criteria
2-Fluorophenol	81		25-120
Phenol-d6	84		10-120
Nitrobenzene-d5	80		23-120
2-Fluorobiphenyl	65		30-120
2,4,6-Tribromophenol	72		10-136
4-Terphenyl-d14	77		18-120

Lab Control Sample Analysis
Batch Quality Control

Project Name: TOT2401
Project Number: TOT2401

Lab Number: L2420809
Report Date: 04/23/24

Parameter	LCS %Recovery	Qual	LCSD %Recovery	Qual	%Recovery Limits	RPD	Qual	RPD Limits
Semivolatile Organics by GC/MS - Westborough Lab Associated sample(s): 01-06 Batch: WG1909995-2 WG1909995-3								
Acenaphthene	70		68		31-137	3		50
1,2,4-Trichlorobenzene	71		66		38-107	7		50
Hexachlorobenzene	67		66		40-140	2		50
Bis(2-chloroethyl)ether	77		74		40-140	4		50
2-Chloronaphthalene	72		67		40-140	7		50
1,2-Dichlorobenzene	74		68		40-140	8		50
1,3-Dichlorobenzene	73		66		40-140	10		50
1,4-Dichlorobenzene	73		68		28-104	7		50
3,3'-Dichlorobenzidine	56		60		40-140	7		50
2,4-Dinitrotoluene	73		70		40-132	4		50
2,6-Dinitrotoluene	77		71		40-140	8		50
Fluoranthene	74		72		40-140	3		50
4-Chlorophenyl phenyl ether	71		68		40-140	4		50
4-Bromophenyl phenyl ether	66		66		40-140	0		50
Bis(2-chloroisopropyl)ether	76		76		40-140	0		50
Bis(2-chloroethoxy)methane	77		74		40-117	4		50
Hexachlorobutadiene	66		62		40-140	6		50
Hexachlorocyclopentadiene	66		61		40-140	8		50
Hexachloroethane	76		72		40-140	5		50
Isophorone	74		72		40-140	3		50
Naphthalene	73		69		40-140	6		50
Nitrobenzene	78		76		40-140	3		50
NDPA/DPA	72		69		36-157	4		50

Lab Control Sample Analysis
Batch Quality Control

Project Name: TOT2401
Project Number: TOT2401

Lab Number: L2420809
Report Date: 04/23/24

Parameter	LCS %Recovery	Qual	LCSD %Recovery	Qual	%Recovery Limits	RPD	Qual	RPD Limits
Semivolatile Organics by GC/MS - Westborough Lab Associated sample(s): 01-06 Batch: WG1909995-2 WG1909995-3								
n-Nitrosodi-n-propylamine	77		74		32-121	4		50
Bis(2-ethylhexyl)phthalate	82		80		40-140	2		50
Butyl benzyl phthalate	93		89		40-140	4		50
Di-n-butylphthalate	80		77		40-140	4		50
Di-n-octylphthalate	83		81		40-140	2		50
Diethyl phthalate	74		71		40-140	4		50
Dimethyl phthalate	71		65		40-140	9		50
Benzo(a)anthracene	74		72		40-140	3		50
Benzo(a)pyrene	83		86		40-140	4		50
Benzo(b)fluoranthene	81		80		40-140	1		50
Benzo(k)fluoranthene	76		78		40-140	3		50
Chrysene	72		70		40-140	3		50
Acenaphthylene	73		67		40-140	9		50
Anthracene	74		72		40-140	3		50
Benzo(ghi)perylene	74		74		40-140	0		50
Fluorene	72		68		40-140	6		50
Phenanthrene	72		71		40-140	1		50
Dibenzo(a,h)anthracene	75		79		40-140	5		50
Indeno(1,2,3-cd)pyrene	76		80		40-140	5		50
Pyrene	75		76		35-142	1		50
Biphenyl	64		59		37-127	8		50
4-Chloroaniline	52		57		40-140	9		50
2-Nitroaniline	84		80		47-134	5		50

Lab Control Sample Analysis
Batch Quality Control

Project Name: TOT2401
Project Number: TOT2401

Lab Number: L2420809
Report Date: 04/23/24

Parameter	LCS %Recovery	Qual	LCSD %Recovery	Qual	%Recovery Limits	RPD	Qual	RPD Limits
Semivolatile Organics by GC/MS - Westborough Lab Associated sample(s): 01-06 Batch: WG1909995-2 WG1909995-3								
3-Nitroaniline	70		71		26-129	1		50
4-Nitroaniline	83		81		41-125	2		50
Dibenzofuran	72		69		40-140	4		50
2-Methylnaphthalene	73		68		40-140	7		50
1,2,4,5-Tetrachlorobenzene	63		59		40-117	7		50
Acetophenone	70		67		14-144	4		50
2,4,6-Trichlorophenol	74		70		30-130	6		50
p-Chloro-m-cresol	78		74		26-103	5		50
2-Chlorophenol	81		77		25-102	5		50
2,4-Dichlorophenol	74		71		30-130	4		50
2,4-Dimethylphenol	72		70		30-130	3		50
2-Nitrophenol	90		85		30-130	6		50
4-Nitrophenol	83		84		11-114	1		50
2,4-Dinitrophenol	45		58		4-130	25		50
4,6-Dinitro-o-cresol	75		72		10-130	4		50
Pentachlorophenol	58		61		17-109	5		50
Phenol	81		77		26-90	5		50
2-Methylphenol	81		77		30-130.	5		50
3-Methylphenol/4-Methylphenol	82		76		30-130	8		50
2,4,5-Trichlorophenol	77		72		30-130	7		50
Benzoic Acid	**7**	Q	11		10-110	46		50
Benzyl Alcohol	80		76		40-140	5		50
Carbazole	75		73		54-128	3		50

Lab Control Sample Analysis
Batch Quality Control

Project Name: TOT2401
Project Number: TOT2401

Lab Number: L2420809
Report Date: 04/23/24

Parameter	LCS %Recovery	Qual	LCSD %Recovery	Qual	%Recovery Limits	RPD	Qual	RPD Limits
Semivolatile Organics by GC/MS - Westborough Lab Associated sample(s): 01-06 Batch: WG1909995-2 WG1909995-3								
1,4-Dioxane	61		56		40-140	9		50

Surrogate	LCS %Recovery	Qual	LCSD %Recovery	Qual	Acceptance Criteria
2-Fluorophenol	89		80		25-120
Phenol-d6	90		82		10-120
Nitrobenzene-d5	83		78		23-120
2-Fluorobiphenyl	71		62		30-120
2,4,6-Tribromophenol	85		74		10-136
4-Terphenyl-d14	74		75		18-120

METALS

Project Name: TOT2401 **Lab Number:** L2420809

Project Number: TOT2401 **Report Date:** 04/23/24

SAMPLE RESULTS

Lab ID: L2420809-01 Date Collected: 04/16/24 11:40

Client ID: SB001 (0-2)-C Date Received: 04/16/24

Sample Location: 2488 FULTON ST. BROOKLYN Field Prep: Not Specified

Sample Depth:

Matrix: Soil

Percent Solids: 89%

Parameter	Result	Qualifier	Units	RL	MDL	Dilution Factor	Date Prepared	Date Analyzed	Prep Method	Analytical Method	Analyst
Total Metals - Mansfield Lab											
Aluminum, Total	8520		mg/kg	8.54	2.30	2	04/18/24 15:54	04/19/24 10:32	EPA 3050B	1,6010D	JMF
Antimony, Total	4.93		mg/kg	4.27	0.324	2	04/18/24 15:54	04/19/24 10:32	EPA 3050B	1,6010D	JMF
Arsenic, Total	4.70		mg/kg	0.854	0.178	2	04/18/24 15:54	04/19/24 10:32	EPA 3050B	1,6010D	JMF
Barium, Total	96.7		mg/kg	0.854	0.148	2	04/18/24 15:54	04/19/24 10:32	EPA 3050B	1,6010D	JMF
Beryllium, Total	0.521		mg/kg	0.427	0.028	2	04/18/24 15:54	04/19/24 10:32	EPA 3050B	1,6010D	JMF
Cadmium, Total	0.564	J	mg/kg	0.854	0.084	2	04/18/24 15:54	04/19/24 10:32	EPA 3050B	1,6010D	JMF
Calcium, Total	1390		mg/kg	8.54	2.99	2	04/18/24 15:54	04/19/24 10:32	EPA 3050B	1,6010D	JMF
Chromium, Total	13.4		mg/kg	0.854	0.082	2	04/18/24 15:54	04/19/24 10:32	EPA 3050B	1,6010D	JMF
Cobalt, Total	4.79		mg/kg	1.71	0.142	2	04/18/24 15:54	04/19/24 10:32	EPA 3050B	1,6010D	JMF
Copper, Total	108		mg/kg	0.854	0.220	2	04/18/24 15:54	04/19/24 10:32	EPA 3050B	1,6010D	JMF
Iron, Total	14400		mg/kg	4.27	0.771	2	04/18/24 15:54	04/19/24 10:32	EPA 3050B	1,6010D	JMF
Lead, Total	169		mg/kg	4.27	0.229	2	04/18/24 15:54	04/19/24 10:32	EPA 3050B	1,6010D	JMF
Magnesium, Total	1220		mg/kg	8.54	1.31	2	04/18/24 15:54	04/19/24 10:32	EPA 3050B	1,6010D	JMF
Manganese, Total	589		mg/kg	0.854	0.136	2	04/18/24 15:54	04/19/24 10:32	EPA 3050B	1,6010D	JMF
Mercury, Total	0.561		mg/kg	0.080	0.052	1	04/18/24 16:13	04/22/24 13:56	EPA 7471B	1,7471B	MJR
Nickel, Total	10.4		mg/kg	2.13	0.207	2	04/18/24 15:54	04/19/24 10:32	EPA 3050B	1,6010D	JMF
Potassium, Total	242		mg/kg	213	12.3	2	04/18/24 15:54	04/19/24 10:32	EPA 3050B	1,6010D	JMF
Selenium, Total	0.572	J	mg/kg	1.71	0.220	2	04/18/24 15:54	04/19/24 10:32	EPA 3050B	1,6010D	JMF
Silver, Total	ND		mg/kg	0.427	0.242	2	04/18/24 15:54	04/19/24 10:32	EPA 3050B	1,6010D	JMF
Sodium, Total	99.2	J	mg/kg	171	2.69	2	04/18/24 15:54	04/19/24 10:32	EPA 3050B	1,6010D	JMF
Thallium, Total	ND		mg/kg	1.71	0.269	2	04/18/24 15:54	04/19/24 10:32	EPA 3050B	1,6010D	JMF
Vanadium, Total	18.7		mg/kg	0.854	0.173	2	04/18/24 15:54	04/19/24 10:32	EPA 3050B	1,6010D	JMF
Zinc, Total	102		mg/kg	4.27	0.250	2	04/18/24 15:54	04/19/24 10:32	EPA 3050B	1,6010D	JMF

Project Name: TOT2401 **Lab Number:** L2420809

Project Number: TOT2401 **Report Date:** 04/23/24

SAMPLE RESULTS

Lab ID: L2420809-02 Date Collected: 04/16/24 12:35

Client ID: SB002 (0-2)-C Date Received: 04/16/24

Sample Location: 2488 FULTON ST. BROOKLYN Field Prep: Not Specified

Sample Depth:

Matrix: Soil

Percent Solids: 92%

Parameter	Result	Qualifier	Units	RL	MDL	Dilution Factor	Date Prepared	Date Analyzed	Prep Method	Analytical Method	Analyst
Total Metals - Mansfield Lab											
Aluminum, Total	7230		mg/kg	8.56	2.31	2	04/18/24 15:54	04/19/24 10:19	EPA 3050B	1,6010D	JMF
Antimony, Total	1.14	J	mg/kg	4.28	0.325	2	04/18/24 15:54	04/19/24 10:19	EPA 3050B	1,6010D	JMF
Arsenic, Total	4.81		mg/kg	0.856	0.178	2	04/18/24 15:54	04/19/24 10:19	EPA 3050B	1,6010D	JMF
Barium, Total	69.3		mg/kg	0.856	0.149	2	04/18/24 15:54	04/19/24 10:19	EPA 3050B	1,6010D	JMF
Beryllium, Total	0.513		mg/kg	0.428	0.028	2	04/18/24 15:54	04/19/24 10:19	EPA 3050B	1,6010D	JMF
Cadmium, Total	0.215	J	mg/kg	0.856	0.084	2	04/18/24 15:54	04/19/24 10:19	EPA 3050B	1,6010D	JMF
Calcium, Total	1430		mg/kg	8.56	3.00	2	04/18/24 15:54	04/19/24 10:19	EPA 3050B	1,6010D	JMF
Chromium, Total	10.8		mg/kg	0.856	0.082	2	04/18/24 15:54	04/19/24 10:19	EPA 3050B	1,6010D	JMF
Cobalt, Total	4.35		mg/kg	1.71	0.142	2	04/18/24 15:54	04/19/24 10:19	EPA 3050B	1,6010D	JMF
Copper, Total	31.5		mg/kg	0.856	0.221	2	04/18/24 15:54	04/19/24 10:19	EPA 3050B	1,6010D	JMF
Iron, Total	13300		mg/kg	4.28	0.773	2	04/18/24 15:54	04/19/24 10:19	EPA 3050B	1,6010D	JMF
Lead, Total	102		mg/kg	4.28	0.229	2	04/18/24 15:54	04/19/24 10:19	EPA 3050B	1,6010D	JMF
Magnesium, Total	1140		mg/kg	8.56	1.32	2	04/18/24 15:54	04/19/24 10:19	EPA 3050B	1,6010D	JMF
Manganese, Total	448		mg/kg	0.856	0.136	2	04/18/24 15:54	04/19/24 10:19	EPA 3050B	1,6010D	JMF
Mercury, Total	0.337		mg/kg	0.076	0.050	1	04/18/24 16:13	04/22/24 14:06	EPA 7471B	1,7471B	MJR
Nickel, Total	8.74		mg/kg	2.14	0.207	2	04/18/24 15:54	04/19/24 10:19	EPA 3050B	1,6010D	JMF
Potassium, Total	242		mg/kg	214	12.3	2	04/18/24 15:54	04/19/24 10:19	EPA 3050B	1,6010D	JMF
Selenium, Total	0.377	J	mg/kg	1.71	0.221	2	04/18/24 15:54	04/19/24 10:19	EPA 3050B	1,6010D	JMF
Silver, Total	ND		mg/kg	0.428	0.242	2	04/18/24 15:54	04/19/24 10:19	EPA 3050B	1,6010D	JMF
Sodium, Total	75.0	J	mg/kg	171	2.70	2	04/18/24 15:54	04/19/24 10:19	EPA 3050B	1,6010D	JMF
Thallium, Total	ND		mg/kg	1.71	0.270	2	04/18/24 15:54	04/19/24 10:19	EPA 3050B	1,6010D	JMF
Vanadium, Total	17.0		mg/kg	0.856	0.174	2	04/18/24 15:54	04/19/24 10:19	EPA 3050B	1,6010D	JMF
Zinc, Total	53.8		mg/kg	4.28	0.251	2	04/18/24 15:54	04/19/24 10:19	EPA 3050B	1,6010D	JMF

Project Name: TOT2401 **Lab Number:** L2420809

Project Number: TOT2401 **Report Date:** 04/23/24

SAMPLE RESULTS

Lab ID: L2420809-03 Date Collected: 04/16/24 12:40

Client ID: SB002 (13-15)-C Date Received: 04/16/24

Sample Location: 2488 FULTON ST. BROOKLYN Field Prep: Not Specified

Sample Depth:

Matrix: Soil

Percent Solids: 96%

Parameter	Result	Qualifier	Units	RL	MDL	Dilution Factor	Date Prepared	Date Analyzed	Prep Method	Analytical Method	Analyst
Total Metals - Mansfield Lab											
Aluminum, Total	5260		mg/kg	7.99	2.16	2	04/18/24 15:54	04/19/24 10:23	EPA 3050B	1,6010D	JMF
Antimony, Total	0.663	J	mg/kg	4.00	0.304	2	04/18/24 15:54	04/19/24 10:23	EPA 3050B	1,6010D	JMF
Arsenic, Total	2.78		mg/kg	0.799	0.166	2	04/18/24 15:54	04/19/24 10:23	EPA 3050B	1,6010D	JMF
Barium, Total	41.2		mg/kg	0.799	0.139	2	04/18/24 15:54	04/19/24 10:23	EPA 3050B	1,6010D	JMF
Beryllium, Total	0.376	J	mg/kg	0.400	0.026	2	04/18/24 15:54	04/19/24 10:23	EPA 3050B	1,6010D	JMF
Cadmium, Total	ND		mg/kg	0.799	0.078	2	04/18/24 15:54	04/19/24 10:23	EPA 3050B	1,6010D	JMF
Calcium, Total	836		mg/kg	7.99	2.80	2	04/18/24 15:54	04/19/24 10:23	EPA 3050B	1,6010D	JMF
Chromium, Total	14.0		mg/kg	0.799	0.077	2	04/18/24 15:54	04/19/24 10:23	EPA 3050B	1,6010D	JMF
Cobalt, Total	6.84		mg/kg	1.60	0.133	2	04/18/24 15:54	04/19/24 10:23	EPA 3050B	1,6010D	JMF
Copper, Total	24.5		mg/kg	0.799	0.206	2	04/18/24 15:54	04/19/24 10:23	EPA 3050B	1,6010D	JMF
Iron, Total	22700		mg/kg	4.00	0.722	2	04/18/24 15:54	04/19/24 10:23	EPA 3050B	1,6010D	JMF
Lead, Total	4.93		mg/kg	4.00	0.214	2	04/18/24 15:54	04/19/24 10:23	EPA 3050B	1,6010D	JMF
Magnesium, Total	2450		mg/kg	7.99	1.23	2	04/18/24 15:54	04/19/24 10:23	EPA 3050B	1,6010D	JMF
Manganese, Total	541		mg/kg	0.799	0.127	2	04/18/24 15:54	04/19/24 10:23	EPA 3050B	1,6010D	JMF
Mercury, Total	ND		mg/kg	0.077	0.050	1	04/18/24 16:13	04/22/24 14:09	EPA 7471B	1,7471B	MJR
Nickel, Total	12.9		mg/kg	2.00	0.193	2	04/18/24 15:54	04/19/24 10:23	EPA 3050B	1,6010D	JMF
Potassium, Total	671		mg/kg	200	11.5	2	04/18/24 15:54	04/19/24 10:23	EPA 3050B	1,6010D	JMF
Selenium, Total	ND		mg/kg	1.60	0.206	2	04/18/24 15:54	04/19/24 10:23	EPA 3050B	1,6010D	JMF
Silver, Total	ND		mg/kg	0.400	0.226	2	04/18/24 15:54	04/19/24 10:23	EPA 3050B	1,6010D	JMF
Sodium, Total	109	J	mg/kg	160	2.52	2	04/18/24 15:54	04/19/24 10:23	EPA 3050B	1,6010D	JMF
Thallium, Total	ND		mg/kg	1.60	0.252	2	04/18/24 15:54	04/19/24 10:23	EPA 3050B	1,6010D	JMF
Vanadium, Total	44.3		mg/kg	0.799	0.162	2	04/18/24 15:54	04/19/24 10:23	EPA 3050B	1,6010D	JMF
Zinc, Total	23.8		mg/kg	4.00	0.234	2	04/18/24 15:54	04/19/24 10:23	EPA 3050B	1,6010D	JMF

Project Name: TOT2401 **Lab Number:** L2420809

Project Number: TOT2401 **Report Date:** 04/23/24

SAMPLE RESULTS

Lab ID: L2420809-04 Date Collected: 04/16/24 13:16

Client ID: SB003 (0-2)-C Date Received: 04/16/24

Sample Location: 2488 FULTON ST. BROOKLYN Field Prep: Not Specified

Sample Depth:

Matrix: Soil

Percent Solids: 85%

Parameter	Result	Qualifier	Units	RL	MDL	Dilution Factor	Date Prepared	Date Analyzed	Prep Method	Analytical Method	Analyst
Total Metals - Mansfield Lab											
Aluminum, Total	7920		mg/kg	9.38	2.53	2	04/18/24 15:54	04/19/24 10:28	EPA 3050B	1,6010D	JMF
Antimony, Total	4.89		mg/kg	4.69	0.356	2	04/18/24 15:54	04/19/24 10:28	EPA 3050B	1,6010D	JMF
Arsenic, Total	9.68		mg/kg	0.938	0.195	2	04/18/24 15:54	04/19/24 10:28	EPA 3050B	1,6010D	JMF
Barium, Total	133		mg/kg	0.938	0.163	2	04/18/24 15:54	04/19/24 10:28	EPA 3050B	1,6010D	JMF
Beryllium, Total	0.505		mg/kg	0.469	0.031	2	04/18/24 15:54	04/19/24 10:28	EPA 3050B	1,6010D	JMF
Cadmium, Total	0.801	J	mg/kg	0.938	0.092	2	04/18/24 15:54	04/19/24 10:28	EPA 3050B	1,6010D	JMF
Calcium, Total	2230		mg/kg	9.38	3.28	2	04/18/24 15:54	04/19/24 10:28	EPA 3050B	1,6010D	JMF
Chromium, Total	16.0		mg/kg	0.938	0.090	2	04/18/24 15:54	04/19/24 10:28	EPA 3050B	1,6010D	JMF
Cobalt, Total	6.52		mg/kg	1.88	0.156	2	04/18/24 15:54	04/19/24 10:28	EPA 3050B	1,6010D	JMF
Copper, Total	231		mg/kg	0.938	0.242	2	04/18/24 15:54	04/19/24 10:28	EPA 3050B	1,6010D	JMF
Iron, Total	19900		mg/kg	4.69	0.847	2	04/18/24 15:54	04/19/24 10:28	EPA 3050B	1,6010D	JMF
Lead, Total	584		mg/kg	4.69	0.251	2	04/18/24 15:54	04/19/24 10:28	EPA 3050B	1,6010D	JMF
Magnesium, Total	1370		mg/kg	9.38	1.44	2	04/18/24 15:54	04/19/24 10:28	EPA 3050B	1,6010D	JMF
Manganese, Total	501		mg/kg	0.938	0.149	2	04/18/24 15:54	04/19/24 10:28	EPA 3050B	1,6010D	JMF
Mercury, Total	2.47		mg/kg	0.093	0.061	1	04/18/24 16:13	04/22/24 14:13	EPA 7471B	1,7471B	MJR
Nickel, Total	13.5		mg/kg	2.34	0.227	2	04/18/24 15:54	04/19/24 10:28	EPA 3050B	1,6010D	JMF
Potassium, Total	310		mg/kg	234	13.5	2	04/18/24 15:54	04/19/24 10:28	EPA 3050B	1,6010D	JMF
Selenium, Total	0.953	J	mg/kg	1.88	0.242	2	04/18/24 15:54	04/19/24 10:28	EPA 3050B	1,6010D	JMF
Silver, Total	ND		mg/kg	0.469	0.266	2	04/18/24 15:54	04/19/24 10:28	EPA 3050B	1,6010D	JMF
Sodium, Total	59.3	J	mg/kg	188	2.96	2	04/18/24 15:54	04/19/24 10:28	EPA 3050B	1,6010D	JMF
Thallium, Total	ND		mg/kg	1.88	0.296	2	04/18/24 15:54	04/19/24 10:28	EPA 3050B	1,6010D	JMF
Vanadium, Total	24.0		mg/kg	0.938	0.190	2	04/18/24 15:54	04/19/24 10:28	EPA 3050B	1,6010D	JMF
Zinc, Total	249		mg/kg	4.69	0.275	2	04/18/24 15:54	04/19/24 10:28	EPA 3050B	1,6010D	JMF

Project Name: TOT2401 **Lab Number:** L2420809

Project Number: TOT2401 **Report Date:** 04/23/24

SAMPLE RESULTS

Lab ID: L2420809-05 Date Collected: 04/16/24 13:20

Client ID: SB003 (13-15)-C Date Received: 04/16/24

Sample Location: 2488 FULTON ST. BROOKLYN Field Prep: Not Specified

Sample Depth:

Matrix: Soil

Percent Solids: 93%

Parameter	Result	Qualifier	Units	RL	MDL	Dilution Factor	Date Prepared	Date Analyzed	Prep Method	Analytical Method	Analyst
Total Metals - Mansfield Lab											
Aluminum, Total	4840		mg/kg	8.48	2.29	2	04/18/24 15:54	04/19/24 11:06	EPA 3050B	1,6010D	JMF
Antimony, Total	1.30	J	mg/kg	4.24	0.322	2	04/18/24 15:54	04/19/24 11:06	EPA 3050B	1,6010D	JMF
Arsenic, Total	2.54		mg/kg	0.848	0.176	2	04/18/24 15:54	04/19/24 11:06	EPA 3050B	1,6010D	JMF
Barium, Total	61.0		mg/kg	0.848	0.148	2	04/18/24 15:54	04/19/24 11:06	EPA 3050B	1,6010D	JMF
Beryllium, Total	0.555		mg/kg	0.424	0.028	2	04/18/24 15:54	04/19/24 11:06	EPA 3050B	1,6010D	JMF
Cadmium, Total	ND		mg/kg	0.848	0.083	2	04/18/24 15:54	04/19/24 11:06	EPA 3050B	1,6010D	JMF
Calcium, Total	860		mg/kg	8.48	2.97	2	04/18/24 15:54	04/19/24 11:06	EPA 3050B	1,6010D	JMF
Chromium, Total	15.1		mg/kg	0.848	0.081	2	04/18/24 15:54	04/19/24 11:06	EPA 3050B	1,6010D	JMF
Cobalt, Total	7.38		mg/kg	1.70	0.141	2	04/18/24 15:54	04/19/24 11:06	EPA 3050B	1,6010D	JMF
Copper, Total	22.9		mg/kg	0.848	0.219	2	04/18/24 15:54	04/19/24 11:06	EPA 3050B	1,6010D	JMF
Iron, Total	38200		mg/kg	4.24	0.766	2	04/18/24 15:54	04/19/24 11:06	EPA 3050B	1,6010D	JMF
Lead, Total	5.08		mg/kg	4.24	0.227	2	04/18/24 15:54	04/19/24 11:06	EPA 3050B	1,6010D	JMF
Magnesium, Total	1760		mg/kg	8.48	1.31	2	04/18/24 15:54	04/19/24 11:06	EPA 3050B	1,6010D	JMF
Manganese, Total	1540		mg/kg	0.848	0.135	2	04/18/24 15:54	04/19/24 11:06	EPA 3050B	1,6010D	JMF
Mercury, Total	ND		mg/kg	0.082	0.054	1	04/18/24 16:13	04/22/24 14:16	EPA 7471B	1,7471B	MJR
Nickel, Total	11.9		mg/kg	2.12	0.205	2	04/18/24 15:54	04/19/24 11:06	EPA 3050B	1,6010D	JMF
Potassium, Total	640		mg/kg	212	12.2	2	04/18/24 15:54	04/19/24 11:06	EPA 3050B	1,6010D	JMF
Selenium, Total	ND		mg/kg	1.70	0.219	2	04/18/24 15:54	04/19/24 11:06	EPA 3050B	1,6010D	JMF
Silver, Total	ND		mg/kg	0.424	0.240	2	04/18/24 15:54	04/19/24 11:06	EPA 3050B	1,6010D	JMF
Sodium, Total	88.2	J	mg/kg	170	2.67	2	04/18/24 15:54	04/19/24 11:06	EPA 3050B	1,6010D	JMF
Thallium, Total	0.284	J	mg/kg	1.70	0.267	2	04/18/24 15:54	04/19/24 11:06	EPA 3050B	1,6010D	JMF
Vanadium, Total	31.3		mg/kg	0.848	0.172	2	04/18/24 15:54	04/19/24 11:06	EPA 3050B	1,6010D	JMF
Zinc, Total	31.0		mg/kg	4.24	0.248	2	04/18/24 15:54	04/19/24 11:06	EPA 3050B	1,6010D	JMF

Project Name: TOT2401 **Lab Number:** L2420809

Project Number: TOT2401 **Report Date:** 04/23/24

SAMPLE RESULTS

Lab ID: L2420809-06 Date Collected: 04/16/24 13:40

Client ID: SB004 (0-2)-C Date Received: 04/16/24

Sample Location: 2488 FULTON ST. BROOKLYN Field Prep: Not Specified

Sample Depth:

Matrix: Soil

Percent Solids: 86%

Parameter	Result	Qualifier	Units	RL	MDL	Dilution Factor	Date Prepared	Date Analyzed	Prep Method	Analytical Method	Analyst
Total Metals - Mansfield Lab											
Aluminum, Total	7770		mg/kg	9.06	2.45	2	04/18/24 15:54	04/19/24 11:11	EPA 3050B	1,6010D	JMF
Antimony, Total	2.18	J	mg/kg	4.53	0.344	2	04/18/24 15:54	04/19/24 11:11	EPA 3050B	1,6010D	JMF
Arsenic, Total	7.56		mg/kg	0.906	0.188	2	04/18/24 15:54	04/19/24 11:11	EPA 3050B	1,6010D	JMF
Barium, Total	67.5		mg/kg	0.906	0.158	2	04/18/24 15:54	04/19/24 11:11	EPA 3050B	1,6010D	JMF
Beryllium, Total	0.448	J	mg/kg	0.453	0.030	2	04/18/24 15:54	04/19/24 11:11	EPA 3050B	1,6010D	JMF
Cadmium, Total	0.198	J	mg/kg	0.906	0.089	2	04/18/24 15:54	04/19/24 11:11	EPA 3050B	1,6010D	JMF
Calcium, Total	1400		mg/kg	9.06	3.17	2	04/18/24 15:54	04/19/24 11:11	EPA 3050B	1,6010D	JMF
Chromium, Total	13.0		mg/kg	0.906	0.087	2	04/18/24 15:54	04/19/24 11:11	EPA 3050B	1,6010D	JMF
Cobalt, Total	4.27		mg/kg	1.81	0.150	2	04/18/24 15:54	04/19/24 11:11	EPA 3050B	1,6010D	JMF
Copper, Total	49.1		mg/kg	0.906	0.234	2	04/18/24 15:54	04/19/24 11:11	EPA 3050B	1,6010D	JMF
Iron, Total	14600		mg/kg	4.53	0.818	2	04/18/24 15:54	04/19/24 11:11	EPA 3050B	1,6010D	JMF
Lead, Total	147		mg/kg	4.53	0.243	2	04/18/24 15:54	04/19/24 11:11	EPA 3050B	1,6010D	JMF
Magnesium, Total	1210		mg/kg	9.06	1.40	2	04/18/24 15:54	04/19/24 11:11	EPA 3050B	1,6010D	JMF
Manganese, Total	347		mg/kg	0.906	0.144	2	04/18/24 15:54	04/19/24 11:11	EPA 3050B	1,6010D	JMF
Mercury, Total	0.337		mg/kg	0.090	0.059	1	04/18/24 16:13	04/22/24 14:19	EPA 7471B	1,7471B	MJR
Nickel, Total	9.42		mg/kg	2.26	0.219	2	04/18/24 15:54	04/19/24 11:11	EPA 3050B	1,6010D	JMF
Potassium, Total	301		mg/kg	226	13.0	2	04/18/24 15:54	04/19/24 11:11	EPA 3050B	1,6010D	JMF
Selenium, Total	0.729	J	mg/kg	1.81	0.234	2	04/18/24 15:54	04/19/24 11:11	EPA 3050B	1,6010D	JMF
Silver, Total	ND		mg/kg	0.453	0.256	2	04/18/24 15:54	04/19/24 11:11	EPA 3050B	1,6010D	JMF
Sodium, Total	81.1	J	mg/kg	181	2.85	2	04/18/24 15:54	04/19/24 11:11	EPA 3050B	1,6010D	JMF
Thallium, Total	ND		mg/kg	1.81	0.285	2	04/18/24 15:54	04/19/24 11:11	EPA 3050B	1,6010D	JMF
Vanadium, Total	19.9		mg/kg	0.906	0.184	2	04/18/24 15:54	04/19/24 11:11	EPA 3050B	1,6010D	JMF
Zinc, Total	141		mg/kg	4.53	0.266	2	04/18/24 15:54	04/19/24 11:11	EPA 3050B	1,6010D	JMF

Project Name: TOT2401 **Lab Number:** L2420809

Project Number: TOT2401 **Report Date:** 04/23/24

Method Blank Analysis
Batch Quality Control

Parameter	Result	Qualifier	Units	RL	MDL	Dilution Factor	Date Prepared	Date Analyzed	Analytical Method	Analyst
Total Metals - Mansfield Lab for sample(s): 01-06 Batch: WG1910236-1										
Aluminum, Total	ND		mg/kg	4.00	1.08	1	04/18/24 15:54	04/19/24 10:10	1,6010D	JMF
Antimony, Total	0.185	J	mg/kg	2.00	0.152	1	04/18/24 15:54	04/19/24 10:10	1,6010D	JMF
Arsenic, Total	ND		mg/kg	0.400	0.083	1	04/18/24 15:54	04/19/24 10:10	1,6010D	JMF
Barium, Total	ND		mg/kg	0.400	0.070	1	04/18/24 15:54	04/19/24 10:10	1,6010D	JMF
Beryllium, Total	ND		mg/kg	0.200	0.013	1	04/18/24 15:54	04/19/24 10:10	1,6010D	JMF
Cadmium, Total	ND		mg/kg	0.400	0.039	1	04/18/24 15:54	04/19/24 10:10	1,6010D	JMF
Calcium, Total	ND		mg/kg	4.00	1.40	1	04/18/24 15:54	04/19/24 10:10	1,6010D	JMF
Chromium, Total	ND		mg/kg	0.400	0.038	1	04/18/24 15:54	04/19/24 10:10	1,6010D	JMF
Cobalt, Total	ND		mg/kg	0.800	0.066	1	04/18/24 15:54	04/19/24 10:10	1,6010D	JMF
Copper, Total	ND		mg/kg	0.400	0.103	1	04/18/24 15:54	04/19/24 10:10	1,6010D	JMF
Iron, Total	0.718	J	mg/kg	2.00	0.361	1	04/18/24 15:54	04/19/24 10:10	1,6010D	JMF
Lead, Total	ND		mg/kg	2.00	0.107	1	04/18/24 15:54	04/19/24 10:10	1,6010D	JMF
Magnesium, Total	ND		mg/kg	4.00	0.616	1	04/18/24 15:54	04/19/24 10:10	1,6010D	JMF
Manganese, Total	ND		mg/kg	0.400	0.064	1	04/18/24 15:54	04/19/24 10:10	1,6010D	JMF
Nickel, Total	ND		mg/kg	1.00	0.097	1	04/18/24 15:54	04/19/24 10:10	1,6010D	JMF
Potassium, Total	ND		mg/kg	100	5.76	1	04/18/24 15:54	04/19/24 10:10	1,6010D	JMF
Selenium, Total	ND		mg/kg	0.800	0.103	1	04/18/24 15:54	04/19/24 10:10	1,6010D	JMF
Silver, Total	ND		mg/kg	0.200	0.113	1	04/18/24 15:54	04/19/24 10:10	1,6010D	JMF
Sodium, Total	ND		mg/kg	80.0	1.26	1	04/18/24 15:54	04/19/24 10:10	1,6010D	JMF
Thallium, Total	ND		mg/kg	0.800	0.126	1	04/18/24 15:54	04/19/24 10:10	1,6010D	JMF
Vanadium, Total	ND		mg/kg	0.400	0.081	1	04/18/24 15:54	04/19/24 10:10	1,6010D	JMF
Zinc, Total	ND		mg/kg	2.00	0.117	1	04/18/24 15:54	04/19/24 10:10	1,6010D	JMF

Prep Information

Digestion Method: EPA 3050B

Parameter	Result	Qualifier	Units	RL	MDL	Dilution Factor	Date Prepared	Date Analyzed	Analytical Method	Analyst
Total Metals - Mansfield Lab for sample(s): 01-06 Batch: WG1910238-1										
Mercury, Total	ND		mg/kg	0.083	0.054	1	04/18/24 16:13	04/22/24 13:49	1,7471B	MJR

Project Name: TOT2401 **Lab Number:** L2420809

Project Number: TOT2401 **Report Date:** 04/23/24

Method Blank Analysis
Batch Quality Control

Prep Information

Digestion Method: EPA 7471B

Lab Control Sample Analysis

Batch Quality Control

Project Name: TOT2401

Project Number: TOT2401

Lab Number: L2420809

Report Date: 04/23/24

Parameter	LCS %Recovery	Qual	LCSD %Recovery	Qual	%Recovery Limits	RPD	Qual	RPD Limits
Total Metals - Mansfield Lab Associated sample(s): 01-06 Batch: WG1910236-2								
Aluminum, Total	103		-		80-120	-		
Antimony, Total	106		-		80-120	-		
Arsenic, Total	101		-		80-120	-		
Barium, Total	105		-		80-120	-		
Beryllium, Total	107		-		80-120	-		
Cadmium, Total	103		-		80-120	-		
Calcium, Total	106		-		80-120	-		
Chromium, Total	104		-		80-120	-		
Cobalt, Total	104		-		80-120	-		
Copper, Total	103		-		80-120	-		
Iron, Total	108		-		80-120	-		
Lead, Total	103		-		80-120	-		
Magnesium, Total	101		-		80-120	-		
Manganese, Total	106		-		80-120	-		
Nickel, Total	104		-		80-120	-		
Potassium, Total	104		-		80-120	-		
Selenium, Total	101		-		80-120	-		
Silver, Total	104		-		80-120	-		
Sodium, Total	106		-		80-120	-		
Thallium, Total	100		-		80-120	-		
Vanadium, Total	105		-		80-120	-		

Lab Control Sample Analysis

Batch Quality Control

Project Name: TOT2401

Project Number: TOT2401

Lab Number: L2420809

Report Date: 04/23/24

Parameter	LCS %Recovery	LCSD %Recovery	%Recovery Limits	RPD	RPD Limits
Total Metals - Mansfield Lab Associated sample(s): 01-06 Batch: WG1910236-2					
Zinc, Total	104	-	80-120	-	
Total Metals - Mansfield Lab Associated sample(s): 01-06 Batch: WG1910238-2					
Mercury, Total	92	-	72-128	-	

Matrix Spike Analysis
Batch Quality Control

Project Name: TOT2401
Project Number: TOT2401

Lab Number: L2420809
Report Date: 04/23/24

Parameter	Native Sample	MS Added	MS Found	MS %Recovery	Qual	MSD Found	MSD %Recovery	Qual	Recovery Limits	RPD	Qual	RPD Limits
Total Metals - Mansfield Lab Associated sample(s): 01-06 QC Batch ID: WG1910236-3 QC Sample: L2420809-01 Client ID: SB001 (0-2)-C												
Aluminum, Total	8520	170	9830	**771**	Q	-	-		75-125	-		20
Antimony, Total	4.93	42.5	44.4	93		-	-		75-125	-		20
Arsenic, Total	4.70	10.2	14.9	100		-	-		75-125	-		20
Barium, Total	96.7	170	262	97		-	-		75-125	-		20
Beryllium, Total	0.521	4.25	4.82	101		-	-		75-125	-		20
Cadmium, Total	0.564J	4.5	4.90	109		-	-		75-125	-		20
Calcium, Total	1390	850	2580	**140**	Q	-	-		75-125	-		20
Chromium, Total	13.4	17	29.9	97		-	-		75-125	-		20
Cobalt, Total	4.79	42.5	47.1	100		-	-		75-125	-		20
Copper, Total	108	21.2	134	122		-	-		75-125	-		20
Iron, Total	14400	85	14700	**353**	Q	-	-		75-125	-		20
Lead, Total	169	45	236	**149**	Q	-	-		75-125	-		20
Magnesium, Total	1220	850	2310	**128**	Q	-	-		75-125	-		20
Manganese, Total	589	42.5	620	**73**	Q	-	-		75-125	-		20
Nickel, Total	10.4	42.5	52.6	99		-	-		75-125	-		20
Potassium, Total	242	850	1100	101		-	-		75-125	-		20
Selenium, Total	0.572J	10.2	10.1	99		-	-		75-125	-		20
Silver, Total	ND	4.25	4.44	104		-	-		75-125	-		20
Sodium, Total	99.2J	850	964	113		-	-		75-125	-		20
Thallium, Total	ND	10.2	10.2	100		-	-		75-125	-		20
Vanadium, Total	18.7	42.5	62.2	102		-	-		75-125	-		20

Matrix Spike Analysis
Batch Quality Control

Project Name: TOT2401
Project Number: TOT2401

Lab Number: L2420809
Report Date: 04/23/24

Parameter	Native Sample	MS Added	MS Found	MS %Recovery		MSD Found	MSD %Recovery	Recovery Limits	RPD	RPD Limits
Total Metals - Mansfield Lab Associated sample(s): 01-06 QC Batch ID: WG1910236-3 QC Sample: L2420809-01 Client ID: SB001 (0-2)-C										
Zinc, Total	102	42.5	144	99		-	-	75-125	-	20
Total Metals - Mansfield Lab Associated sample(s): 01-06 QC Batch ID: WG1910238-3 QC Sample: L2420809-01 Client ID: SB001 (0-2)-C										
Mercury, Total	0.561	1.42	1.61	**74**	Q	-	-	80-120	-	20

Lab Duplicate Analysis
Batch Quality Control

Project Name: TOT2401
Project Number: TOT2401

Lab Number: L2420809
Report Date: 04/23/24

Parameter	Native Sample	Duplicate Sample	Units	RPD	Qual	RPD Limits
Total Metals - Mansfield Lab Associated sample(s): 01-06 QC Batch ID: WG1910236-4 QC Sample: L2420809-01 Client ID: SB001 (0-2)-C						
Aluminum, Total	8520	8760	mg/kg	3		20
Antimony, Total	4.93	2.86J	mg/kg	NC		20
Arsenic, Total	4.70	4.56	mg/kg	3		20
Barium, Total	96.7	92.7	mg/kg	4		20
Beryllium, Total	0.521	0.539	mg/kg	3		20
Cadmium, Total	0.564J	0.687J	mg/kg	NC		20
Calcium, Total	1390	1700	mg/kg	20		20
Chromium, Total	13.4	12.4	mg/kg	8		20
Cobalt, Total	4.79	5.95	mg/kg	**22**	Q	20
Copper, Total	108	101	mg/kg	7		20
Iron, Total	14400	13600	mg/kg	6		20
Lead, Total	169	178	mg/kg	5		20
Magnesium, Total	1220	1230	mg/kg	1		20
Manganese, Total	589	685	mg/kg	15		20
Nickel, Total	10.4	11.8	mg/kg	13		20
Potassium, Total	242	254	mg/kg	5		20
Selenium, Total	0.572J	0.596J	mg/kg	NC		20
Silver, Total	ND	ND	mg/kg	NC		20
Sodium, Total	99.2J	108J	mg/kg	NC		20

Lab Duplicate Analysis

Batch Quality Control

Project Name: TOT2401

Project Number: TOT2401

Lab Number: L2420809

Report Date: 04/23/24

Parameter	Native Sample	Duplicate Sample	Units	RPD		RPD Limits
Total Metals - Mansfield Lab Associated sample(s): 01-06 QC Batch ID: WG1910236-4 QC Sample: L2420809-01 Client ID: SB001 (0-2)-C						
Thallium, Total	ND	ND	mg/kg	NC		20
Vanadium, Total	18.7	17.8	mg/kg	5		20
Zinc, Total	102	260	mg/kg	**87**	Q	20
Total Metals - Mansfield Lab Associated sample(s): 01-06 QC Batch ID: WG1910238-4 QC Sample: L2420809-01 Client ID: SB001 (0-2)-C						
Mercury, Total	0.561	0.257	mg/kg	**74**	Q	20

Project Name: TOT2401
Project Number: TOT2401

Lab Serial Dilution Analysis
Batch Quality Control

Lab Number: L2420809
Report Date: 04/23/24

Parameter	Native Sample	Serial Dilution	Units	% D	Qual	RPD Limits
Total Metals - Mansfield Lab Associated sample(s): 01-06 QC Batch ID: WG1910236-6 QC Sample: L2420809-01 Client ID: SB001 (0-2)-C						
Aluminum, Total	8520	8760	mg/kg	3		20
Barium, Total	96.7	101	mg/kg	4		20
Calcium, Total	1390	1410	mg/kg	1		20
Copper, Total	108	103	mg/kg	5		20
Iron, Total	14400	15400	mg/kg	7		20
Lead, Total	169	170	mg/kg	1		20
Magnesium, Total	1220	1200	mg/kg	2		20
Manganese, Total	589	615	mg/kg	4		20

INORGANICS
&
MISCELLANEOUS

Project Name: TOT2401
Project Number: TOT2401

Lab Number: L2420809
Report Date: 04/23/24

SAMPLE RESULTS

Lab ID: L2420809-01
Client ID: SB001 (0-2)-C
Sample Location: 2488 FULTON ST. BROOKLYN

Date Collected: 04/16/24 11:40
Date Received: 04/16/24
Field Prep: Not Specified

Sample Depth:
Matrix: Soil

Parameter	Result	Qualifier	Units	RL	MDL	Dilution Factor	Date Prepared	Date Analyzed	Analytical Method	Analyst
General Chemistry - Westborough Lab										
Solids, Total	88.6		%	0.100	NA	1	-	04/17/24 10:55	121,2540G	ROI

Project Name: TOT2401
Project Number: TOT2401

Lab Number: L2420809
Report Date: 04/23/24

SAMPLE RESULTS

Lab ID: L2420809-02
Client ID: SB002 (0-2)-C
Sample Location: 2488 FULTON ST. BROOKLYN

Date Collected: 04/16/24 12:35
Date Received: 04/16/24
Field Prep: Not Specified

Sample Depth:
Matrix: Soil

Parameter	Result	Qualifier	Units	RL	MDL	Dilution Factor	Date Prepared	Date Analyzed	Analytical Method	Analyst
General Chemistry - Westborough Lab										
Solids, Total	91.8		%	0.100	NA	1	-	04/17/24 10:55	121,2540G	ROI

Project Name: TOT2401
Project Number: TOT2401

Lab Number: L2420809
Report Date: 04/23/24

SAMPLE RESULTS

Lab ID: L2420809-03
Client ID: SB002 (13-15)-C
Sample Location: 2488 FULTON ST. BROOKLYN

Date Collected: 04/16/24 12:40
Date Received: 04/16/24
Field Prep: Not Specified

Sample Depth:
Matrix: Soil

Parameter	Result	Qualifier	Units	RL	MDL	Dilution Factor	Date Prepared	Date Analyzed	Analytical Method	Analyst
General Chemistry - Westborough Lab										
Solids, Total	96.4		%	0.100	NA	1	-	04/17/24 10:55	121,2540G	ROI

Project Name: TOT2401
Project Number: TOT2401

Lab Number: L2420809
Report Date: 04/23/24

SAMPLE RESULTS

Lab ID: L2420809-04
Client ID: SB003 (0-2)-C
Sample Location: 2488 FULTON ST. BROOKLYN

Date Collected: 04/16/24 13:16
Date Received: 04/16/24
Field Prep: Not Specified

Sample Depth:
Matrix: Soil

Parameter	Result	Qualifier	Units	RL	MDL	Dilution Factor	Date Prepared	Date Analyzed	Analytical Method	Analyst
General Chemistry - Westborough Lab										
Solids, Total	85.0		%	0.100	NA	1	-	04/17/24 10:55	121,2540G	ROI

Project Name: TOT2401
Project Number: TOT2401

Lab Number: L2420809
Report Date: 04/23/24

SAMPLE RESULTS

Lab ID: L2420809-05
Client ID: SB003 (13-15)-C
Sample Location: 2488 FULTON ST. BROOKLYN

Date Collected: 04/16/24 13:20
Date Received: 04/16/24
Field Prep: Not Specified

Sample Depth:
Matrix: Soil

Parameter	Result	Qualifier	Units	RL	MDL	Dilution Factor	Date Prepared	Date Analyzed	Analytical Method	Analyst
General Chemistry - Westborough Lab										
Solids, Total	93.4		%	0.100	NA	1	-	04/17/24 10:55	121,2540G	ROI

Project Name: TOT2401
Project Number: TOT2401

Lab Number: L2420809
Report Date: 04/23/24

SAMPLE RESULTS

Lab ID: L2420809-06
Client ID: SB004 (0-2)-C
Sample Location: 2488 FULTON ST. BROOKLYN

Date Collected: 04/16/24 13:40
Date Received: 04/16/24
Field Prep: Not Specified

Sample Depth:
Matrix: Soil

Parameter	Result	Qualifier	Units	RL	MDL	Dilution Factor	Date Prepared	Date Analyzed	Analytical Method	Analyst
General Chemistry - Westborough Lab										
Solids, Total	86.2		%	0.100	NA	1	-	04/17/24 10:55	121,2540G	ROI

Lab Duplicate Analysis

Batch Quality Control

Project Name: TOT2401

Project Number: TOT2401

Lab Number: L2420809

Report Date: 04/23/24

Parameter	Native Sample	Duplicate Sample	Units	RPD	Qual	RPD Limits
General Chemistry - Westborough Lab Associated sample(s): 01-06 QC Batch ID: WG1909631-1 QC Sample: L2420803-01 Client ID: DUP Sample						
Solids, Total	87.1	86.1	%	1		20

Project Name: TOT2401
Project Number: TOT2401

Lab Number: L2420809
Report Date: 04/23/24

Sample Receipt and Container Information

Were project specific reporting limits specified? YES

Cooler Information

Cooler	Custody Seal
A	Absent

Container Information

Container ID	Container Type	Cooler	Initial pH	Final pH	Temp deg C	Pres	Seal	Frozen Date/Time	Analysis(*)
L2420809-01A	Vial MeOH preserved	A	NA		4.6	Y	Absent		NYTCL-8260HLW(14)
L2420809-01B	Vial water preserved	A	NA		4.6	Y	Absent	17-APR-24 07:40	NYTCL-8260HLW(14)
L2420809-01C	Vial water preserved	A	NA		4.6	Y	Absent	17-APR-24 07:40	NYTCL-8260HLW(14)
L2420809-01D	Metals Only-Glass 60mL/2oz unpreserved	A	NA		4.6	Y	Absent		BE-TI(180),AS-TI(180),BA-TI(180),AG-TI(180),TL-TI(180),CR-TI(180),AL-TI(180),NI-TI(180),ZN-TI(180),CU-TI(180),PB-TI(180),SB-TI(180),SE-TI(180),CO-TI(180),V-TI(180),MG-TI(180),FE-TI(180),HG-T(28),MN-TI(180),CA-TI(180),NA-TI(180),K-TI(180),CD-TI(180)
L2420809-01E	Glass 120ml/4oz unpreserved	A	NA		4.6	Y	Absent		NYTCL-8270(14)
L2420809-01F	Plastic 120ml unpreserved	A	NA		4.6	Y	Absent		TS(7)
L2420809-02A	Vial MeOH preserved	A	NA		4.6	Y	Absent		NYTCL-8260HLW(14)
L2420809-02B	Vial water preserved	A	NA		4.6	Y	Absent	17-APR-24 07:40	NYTCL-8260HLW(14)
L2420809-02C	Vial water preserved	A	NA		4.6	Y	Absent	17-APR-24 07:40	NYTCL-8260HLW(14)
L2420809-02D	Metals Only-Glass 60mL/2oz unpreserved	A	NA		4.6	Y	Absent		BE-TI(180),AS-TI(180),BA-TI(180),AG-TI(180),AL-TI(180),NI-TI(180),TL-TI(180),CR-TI(180),CU-TI(180),SB-TI(180),ZN-TI(180),PB-TI(180),SE-TI(180),V-TI(180),CO-TI(180),HG-T(28),MN-TI(180),FE-TI(180),MG-TI(180),CA-TI(180),CD-TI(180),NA-TI(180),K-TI(180)
L2420809-02E	Glass 120ml/4oz unpreserved	A	NA		4.6	Y	Absent		NYTCL-8270(14)
L2420809-02F	Plastic 120ml unpreserved	A	NA		4.6	Y	Absent		TS(7)
L2420809-03A	Vial MeOH preserved	A	NA		4.6	Y	Absent		NYTCL-8260HLW(14)
L2420809-03B	Vial water preserved	A	NA		4.6	Y	Absent	17-APR-24 07:40	NYTCL-8260HLW(14)
L2420809-03C	Vial water preserved	A	NA		4.6	Y	Absent	17-APR-24 07:40	NYTCL-8260HLW(14)
L2420809-03D	Metals Only-Glass 60mL/2oz unpreserved	A	NA		4.6	Y	Absent		BE-TI(180),BA-TI(180),AS-TI(180),AG-TI(180),TL-TI(180),NI-TI(180),CR-TI(180),AL-TI(180),PB-TI(180),ZN-TI(180),SB-TI(180),SE-TI(180),CU-TI(180),CO-TI(180),V-TI(180),FE-TI(180),HG-T(28),MN-TI(180),MG-TI(180),CD-TI(180),CA-TI(180),K-TI(180),NA-TI(180)

*Values in parentheses indicate holding time in days

Project Name: TOT2401
Project Number: TOT2401

Lab Number: L2420809
Report Date: 04/23/24

Container Information

Container ID	Container Type	Cooler	Initial pH	Final pH	Temp deg C	Pres	Seal	Frozen Date/Time	Analysis(*)
L2420809-03E	Glass 120ml/4oz unpreserved	A	NA		4.6	Y	Absent		NYTCL-8270(14)
L2420809-03F	Plastic 120ml unpreserved	A	NA		4.6	Y	Absent		TS(7)
L2420809-04A	Vial MeOH preserved	A	NA		4.6	Y	Absent		NYTCL-8260HLW(14)
L2420809-04B	Vial water preserved	A	NA		4.6	Y	Absent	17-APR-24 07:40	NYTCL-8260HLW(14)
L2420809-04C	Vial water preserved	A	NA		4.6	Y	Absent	17-APR-24 07:40	NYTCL-8260HLW(14)
L2420809-04D	Metals Only-Glass 60mL/2oz unpreserved	A	NA		4.6	Y	Absent		BE-TI(180),BA-TI(180),AS-TI(180),AG-TI(180),CR-TI(180),NI-TI(180),AL-TI(180),TL-TI(180),SE-TI(180),CU-TI(180),SB-TI(180),PB-TI(180),ZN-TI(180),CO-TI(180),V-TI(180),MG-TI(180),FE-TI(180),HG-T(28),MN-TI(180),K-TI(180),NA-TI(180),CA-TI(180),CD-TI(180)
L2420809-04E	Glass 120ml/4oz unpreserved	A	NA		4.6	Y	Absent		NYTCL-8270(14)
L2420809-04F	Plastic 120ml unpreserved	A	NA		4.6	Y	Absent		TS(7)
L2420809-05A	Vial MeOH preserved	A	NA		4.6	Y	Absent		NYTCL-8260HLW(14)
L2420809-05B	Vial water preserved	A	NA		4.6	Y	Absent	17-APR-24 07:40	NYTCL-8260HLW(14)
L2420809-05C	Vial water preserved	A	NA		4.6	Y	Absent	17-APR-24 07:40	NYTCL-8260HLW(14)
L2420809-05D	Metals Only-Glass 60mL/2oz unpreserved	A	NA		4.6	Y	Absent		BE-TI(180),AS-TI(180),BA-TI(180),AG-TI(180),NI-TI(180),AL-TI(180),TL-TI(180),CR-TI(180),CU-TI(180),SE-TI(180),PB-TI(180),SB-TI(180),ZN-TI(180),V-TI(180),CO-TI(180),MN-TI(180),HG-T(28),FE-TI(180),MG-TI(180),CA-TI(180),CD-TI(180),NA-TI(180),K-TI(180)
L2420809-05E	Glass 120ml/4oz unpreserved	A	NA		4.6	Y	Absent		NYTCL-8270(14)
L2420809-05F	Plastic 120ml unpreserved	A	NA		4.6	Y	Absent		TS(7)
L2420809-06A	Vial MeOH preserved	A	NA		4.6	Y	Absent		NYTCL-8260HLW(14)
L2420809-06B	Vial water preserved	A	NA		4.6	Y	Absent	17-APR-24 07:40	NYTCL-8260HLW(14)
L2420809-06C	Vial water preserved	A	NA		4.6	Y	Absent	17-APR-24 07:40	NYTCL-8260HLW(14)
L2420809-06D	Metals Only-Glass 60mL/2oz unpreserved	A	NA		4.6	Y	Absent		BE-TI(180),BA-TI(180),AS-TI(180),AG-TI(180),TL-TI(180),CR-TI(180),NI-TI(180),AL-TI(180),SB-TI(180),CU-TI(180),SE-TI(180),ZN-TI(180),PB-TI(180),CO-TI(180),V-TI(180),HG-T(28),MN-TI(180),FE-TI(180),MG-TI(180),NA-TI(180),CD-TI(180),K-TI(180),CA-TI(180)
L2420809-06E	Glass 120ml/4oz unpreserved	A	NA		4.6	Y	Absent		NYTCL-8270(14)
L2420809-06F	Plastic 120ml unpreserved	A	NA		4.6	Y	Absent		TS(7)

*Values in parentheses indicate holding time in days

Project Name:	TOT2401	**Lab Number:**	L2420809
Project Number:	TOT2401	**Report Date:**	04/23/24

GLOSSARY

Acronyms

DL - Detection Limit: This value represents the level to which target analyte concentrations are reported as estimated values, when those target analyte concentrations are quantified below the limit of quantitation (LOQ). The DL includes any adjustments from dilutions, concentrations or moisture content, where applicable. (DoD report formats only.)

EDL - Estimated Detection Limit: This value represents the level to which target analyte concentrations are reported as estimated values, when those target analyte concentrations are quantified below the reporting limit (RL). The EDL includes any adjustments from dilutions, concentrations or moisture content, where applicable. The use of EDLs is specific to the analysis of PAHs using Solid-Phase Microextraction (SPME).

EMPC - Estimated Maximum Possible Concentration: The concentration that results from the signal present at the retention time of an analyte when the ions meet all of the identification criteria except the ion abundance ratio criteria. An EMPC is a worst-case estimate of the concentration.

EPA - Environmental Protection Agency.

LCS - Laboratory Control Sample: A sample matrix, free from the analytes of interest, spiked with verified known amounts of analytes or a material containing known and verified amounts of analytes.

LCSD - Laboratory Control Sample Duplicate: Refer to LCS.

LFB - Laboratory Fortified Blank: A sample matrix, free from the analytes of interest, spiked with verified known amounts of analytes or a material containing known and verified amounts of analytes.

LOD - Limit of Detection: This value represents the level to which a target analyte can reliably be detected for a specific analyte in a specific matrix by a specific method. The LOD includes any adjustments from dilutions, concentrations or moisture content, where applicable. (DoD report formats only.)

LOQ - Limit of Quantitation: The value at which an instrument can accurately measure an analyte at a specific concentration. The LOQ includes any adjustments from dilutions, concentrations or moisture content, where applicable. (DoD report formats only.)

Limit of Quantitation: The value at which an instrument can accurately measure an analyte at a specific concentration. The LOQ includes any adjustments from dilutions, concentrations or moisture content, where applicable. (DoD report formats only.)

MDL - Method Detection Limit: This value represents the level to which target analyte concentrations are reported as estimated values, when those target analyte concentrations are quantified below the reporting limit (RL). The MDL includes any adjustments from dilutions, concentrations or moisture content, where applicable.

MS - Matrix Spike Sample: A sample prepared by adding a known mass of target analyte to a specified amount of matrix sample for which an independent estimate of target analyte concentration is available. For Method 332.0, the spike recovery is calculated using the native concentration, including estimated values.

MSD - Matrix Spike Sample Duplicate: Refer to MS.

NA - Not Applicable.

NC - Not Calculated: Term is utilized when one or more of the results utilized in the calculation are non-detect at the parameter's reporting unit.

NDPA/DPA - N-Nitrosodiphenylamine/Diphenylamine.

NI - Not Ignitable.

NP - Non-Plastic: Term is utilized for the analysis of Atterberg Limits in soil.

NR - No Results: Term is utilized when 'No Target Compounds Requested' is reported for the analysis of Volatile or Semivolatile Organic TIC only requests.

RL - Reporting Limit: The value at which an instrument can accurately measure an analyte at a specific concentration. The RL includes any adjustments from dilutions, concentrations or moisture content, where applicable.

RPD - Relative Percent Difference: The results from matrix and/or matrix spike duplicates are primarily designed to assess the precision of analytical results in a given matrix and are expressed as relative percent difference (RPD). Values which are less than five times the reporting limit for any individual parameter are evaluated by utilizing the absolute difference between the values; although the RPD value will be provided in the report.

SRM - Standard Reference Material: A reference sample of a known or certified value that is of the same or similar matrix as the associated field samples.

STLP - Semi-dynamic Tank Leaching Procedure per EPA Method 1315.

TEF - Toxic Equivalency Factors: The values assigned to each dioxin and furan to evaluate their toxicity relative to 2,3,7,8-TCDD.

TEQ - Toxic Equivalent: The measure of a sample's toxicity derived by multiplying each dioxin and furan by its corresponding TEF and then summing the resulting values.

TIC - Tentatively Identified Compound: A compound that has been identified to be present and is not part of the target compound list (TCL) for the method and/or program. All TICs are qualitatively identified and reported as estimated concentrations.

Report Format: DU Report with 'J' Qualifiers

Project Name:	TOT2401	**Lab Number:**	L2420809
Project Number:	TOT2401	**Report Date:**	04/23/24

Footnotes

1 - The reference for this analyte should be considered modified since this analyte is absent from the target analyte list of the original method.

Terms

Analytical Method: Both the document from which the method originates and the analytical reference method. (Example: EPA 8260B is shown as 1,8260B.) The codes for the reference method documents are provided in the References section of the Addendum.

Chlordane: The target compound Chlordane (CAS No. 57-74-9) is reported for GC ECD analyses. Per EPA,this compound "refers to a mixture of chlordane isomers, other chlorinated hydrocarbons and numerous other components." (Reference: USEPA Toxicological Review of Chlordane, In Support of Summary Information on the Integrated Risk Information System (IRIS), December 1997.)

Difference: With respect to Total Oxidizable Precursor (TOP) Assay analysis, the difference is defined as the Post-Treatment value minus the Pre-Treatment value.

Final pH: As it pertains to Sample Receipt & Container Information section of the report, Final pH reflects pH of container determined after adjustment at the laboratory, if applicable. If no adjustment required, value reflects Initial pH.

Frozen Date/Time: With respect to Volatile Organics in soil, Frozen Date/Time reflects the date/time at which associated Reagent Water-preserved vials were initially frozen. Note: If frozen date/time is beyond 48 hours from sample collection, value will be reflected in 'bold'.

Gasoline Range Organics (GRO): Gasoline Range Organics (GRO) results include all chromatographic peaks eluting from Methyl tert butyl ether through Naphthalene, with the exception of GRO analysis in support of State of Ohio programs, which includes all chromatographic peaks eluting from Hexane through Dodecane.

Initial pH: As it pertains to Sample Receipt & Container Information section of the report, Initial pH reflects pH of container determined upon receipt, if applicable.

PAH Total: With respect to Alkylated PAH analyses, the 'PAHs, Total' result is defined as the summation of results for all or a subset of the following compounds: Naphthalene, C1-C4 Naphthalenes, 2-Methylnaphthalene, 1-Methylnaphthalene, Biphenyl, Acenaphthylene, Acenaphthene, Fluorene, C1-C3 Fluorenes, Phenanthrene, C1-C4 Phenanthrenes/Anthracenes, Anthracene, Fluoranthene, Pyrene, C1-C4 Fluoranthenes/Pyrenes, Benz(a)anthracene, Chrysene, C1-C4 Chrysenes, Benzo(b)fluoranthene, Benzo(j)+(k)fluoranthene, Benzo(e)pyrene, Benzo(a)pyrene, Perylene, Indeno(1,2,3-cd)pyrene, Dibenz(ah)+(ac)anthracene, Benzo(g,h,i)perylene. If a 'Total' result is requested, the results of its individual components will also be reported.

PFAS Total: With respect to PFAS analyses, the 'PFAS, Total (5)' result is defined as the summation of results for: PFHpA, PFHxS, PFOA, PFNA and PFOS. In addition, the 'PFAS, Total (6)' result is defined as the summation of results for: PFHpA, PFHxS, PFOA, PFNA, PFDA and PFOS. For MassDEP DW compliance analysis only, the 'PFAS, Total (6)' result is defined as the summation of results at or above the RL. Note: If a 'Total' result is requested, the results of its individual components will also be reported.

Total: With respect to Organic analyses, a 'Total' result is defined as the summation of results for individual isomers or Aroclors. If a 'Total' result is requested, the results of its individual components will also be reported. This is applicable to 'Total' results for methods 8260, 8081 and 8082.

Data Qualifiers

A - Spectra identified as "Aldol Condensates" are byproducts of the extraction/concentration procedures when acetone is introduced in the process.

B - The analyte was detected above the reporting limit in the associated method blank. Flag only applies to associated field samples that have detectable concentrations of the analyte at less than ten times (10x) the concentration found in the blank. For MCP-related projects, flag only applies to associated field samples that have detectable concentrations of the analyte at less than ten times (10x) the concentration found in the blank. For DOD-related projects, flag only applies to associated field samples that have detectable concentrations of the analyte at less than ten times (10x) the concentration found in the blank AND the analyte was detected above one-half the reporting limit (or above the reporting limit for common lab contaminants) in the associated method blank. For NJ-Air-related projects, flag only applies to associated field samples that have detectable concentrations of the analyte above the reporting limit. For NJ-related projects (excluding Air), flag only applies to associated field samples that have detectable concentrations of the analyte, which was detected above the reporting limit in the associated method blank or above five times the reporting limit for common lab contaminants (Phthalates, Acetone, Methylene Chloride, 2-Butanone).

C - Co-elution: The target analyte co-elutes with a known lab standard (i.e. surrogate, internal standards, etc.) for co-extracted analyses.

D - Concentration of analyte was quantified from diluted analysis. Flag only applies to field samples that have detectable concentrations of the analyte.

E - Concentration of analyte exceeds the range of the calibration curve and/or linear range of the instrument.

F - The ratio of quantifier ion response to qualifier ion response falls outside of the laboratory criteria. Results are considered to be an estimated maximum concentration.

G - The concentration may be biased high due to matrix interferences (i.e, co-elution) with non-target compound(s). The result should be considered estimated.

H - The analysis of pH was performed beyond the regulatory-required holding time of 15 minutes from the time of sample collection.

I - The lower value for the two columns has been reported due to obvious interference.

J - Estimated value. The Target analyte concentration is below the quantitation limit (RL), but above the Method Detection Limit (MDL) or Estimated Detection Limit (EDL) for SPME-related analyses. This represents an estimated concentration for Tentatively

Report Format: DU Report with 'J' Qualifiers

Project Name:	TOT2401	**Lab Number:**	L2420809
Project Number:	TOT2401	**Report Date:**	04/23/24

Data Qualifiers

Identified Compounds (TICs). For calculated parameters, this represents that one or more values used in the calculation were estimated.

M - Reporting Limit (RL) exceeds the MCP CAM Reporting Limit for this analyte.

ND - Not detected at the method detection limit (MDL) for the sample, or estimated detection limit (EDL) for SPME-related analyses.

NJ - Presumptive evidence of compound. This represents an estimated concentration for Tentatively Identified Compounds (TICs), where the identification is based on a mass spectral library search.

P - The RPD between the results for the two columns exceeds the method-specified criteria.

Q - The quality control sample exceeds the associated acceptance criteria. For DOD-related projects, LCS and/or Continuing Calibration Standard exceedences are also qualified on all associated sample results. Note: This flag is not applicable for matrix spike recoveries when the sample concentration is greater than 4x the spike added or for batch duplicate RPD when the sample concentrations are less than 5x the RL. (Metals only.)

R - Analytical results are from sample re-analysis.

RE - Analytical results are from sample re-extraction.

S - Analytical results are from modified screening analysis.

V - The surrogate associated with this target analyte has a recovery outside the QC acceptance limits. (Applicable to MassDEP DW Compliance samples only.)

Z - The batch matrix spike and/or duplicate associated with this target analyte has a recovery/RPD outside the QC acceptance limits. (Applicable to MassDEP DW Compliance samples only.)

Project Name:	TOT2401	**Lab Number:**	L2420809
Project Number:	TOT2401	**Report Date:**	04/23/24

REFERENCES

1 Test Methods for Evaluating Solid Waste: Physical/Chemical Methods. EPA SW-846. Third Edition. Updates I - VI, 2018.

121 Standard Methods for the Examination of Water and Wastewater. APHA-AWWA-WEF. Standard Methods Online.

LIMITATION OF LIABILITIES

Alpha Analytical performs services with reasonable care and diligence normal to the analytical testing laboratory industry. In the event of an error, the sole and exclusive responsibility of Alpha Analytical shall be to re-perform the work at it's own expense. In no event shall Alpha Analytical be held liable for any incidental, consequential or special damages, including but not limited to, damages in any way connected with the use of, interpretation of, information or analysis provided by Alpha Analytical.

We strongly urge our clients to comply with EPA protocol regarding sample volume, preservation, cooling, containers, sampling procedures, holding time and splitting of samples in the field.

Certification Information

The following analytes are not included in our Primary NELAP Scope of Accreditation:

Westborough Facility
EPA 624.1: m/p-xylene, o-xylene, Naphthalene
EPA 625.1: alpha-Terpineol
EPA 8260D: NPW: 1,2,4,5-Tetramethylbenzene; 4-Ethyltoluene; SCM: Iodomethane (methyl iodide), 1,2,4,5-Tetramethylbenzene; 4-Ethyltoluene.
EPA 8270E: NPW: Dimethylnaphthalene,1,4-Diphenylhydrazine, alpha-Terpineol, Azobenzene; SCM: Dimethylnaphthalene,1,4-Diphenylhydrazine.
SM4500: NPW: Amenable Cyanide; SCM: Total Phosphorus, TKN, NO2, NO3.

Mansfield Facility
SM 2540D: TSS.
EPA TO-15: Halothane, 2,4,4-Trimethyl-2-pentene, 2,4,4-Trimethyl-1-pentene, Thiophene, 2-Methylthiophene, 3-Methylthiophene, 2-Ethylthiophene, 1,2,3-Trimethylbenzene, Indan, Indene, 1,2,4,5-Tetramethylbenzene, Benzothiophene, 1-Methylnaphthalene.
Nonpotable Water: EPA RSK-175 Dissolved Gases
Biological Tissue Matrix: EPA 3050B

The following analytes are included in our Massachusetts DEP Scope of Accreditation

Westborough Facility:

Drinking Water
EPA 300.0: Chloride, Nitrate-N, Fluoride, Sulfate; **EPA 353.2**: Nitrate-N, Nitrite-N; **SM4500NO3-F**: Nitrate-N, Nitrite-N; **SM4500F-C, SM4500CN-CE, EPA 180.1, SM2130B, SM4500Cl-D, SM2320B, SM2540C, SM4500H-B, SM4500NO2-B**
EPA 524.2: THMs and VOCs; **EPA 504.1:** EDB, DBCP.
Microbiology: **SM9215B; SM9223-P/A, SM9223B-Colilert-QT,SM9222D**.

Non-Potable Water
SM4500H,B, EPA 120.1, SM2510B, SM2540C, SM2320B, SM4500CL-E, SM4500F-BC, SM4500NH3-BH: Ammonia-N and Kjeldahl-N, **EPA 350.1**: Ammonia-N, **LACHAT 10-107-06-1-B**: Ammonia-N, **EPA 351.1, SM4500NO3-F, EPA 353.2**: Nitrate-N**, SM4500P-E, SM4500P-B, E, SM4500SO4-E, SM5220D, EPA 410.4, SM5210B, SM5310C, SM4500CL-D, EPA 1664, EPA 420.1, SM4500-CN-CE, SM2540D, EPA 300: Chloride, Sulfate, Nitrate.**
EPA 624.1: Volatile Halocarbons & Aromatics,
EPA 608.3: Chlordane, Toxaphene, Aldrin, alpha-BHC, beta-BHC, gamma-BHC, delta-BHC, Dieldrin, DDD, DDE, DDT, Endosulfan I, Endosulfan II, Endosulfan sulfate, Endrin, Endrin Aldehyde, Heptachlor, Heptachlor Epoxide, PCBs
EPA 625.1: SVOC (Acid/Base/Neutral Extractables).
Microbiology: **SM9223B-Colilert-QT; Enterolert-QT, EPA 1600, EPA 1603, SM9222D.**

Mansfield Facility:

Drinking Water
EPA 200.7: Al, Ba, Cd, Cr, Cu, Fe, Mn, Ni, Na, Ag, Ca, Zn. **EPA 200.8:** Al, Sb, As, Ba, Be, Cd, Cr, Cu, Pb, Mn, Ni, Se, Ag, TL, Zn. **EPA 245.1** Hg.
EPA 522, EPA 537.1.

Non-Potable Water
EPA 200.7: Al, Sb, As, Be, Cd, Ca, Cr, Co, Cu, Fe, Pb, Mg, Mn, Mo, Ni, K, Se, Ag, Na, Sr, TL, Ti, V, Zn.
EPA 200.8: Al, Sb**,** As, Be, Cd, Cr, Cu, Fe, Pb, Mn, Ni, K, Se, Ag, Na, TL, Zn.
EPA 245.1 Hg.
SM2340B

For a complete listing of analytes and methods, please contact your Alpha Project Manager.

NEW YORK CHAIN OF CUSTODY

ALPHA

Westborough, MA 01581
8 Walkup Dr.
TEL: 508-898-9220
FAX: 508-898-9193

Mansfield, MA 02048
320 Forbes Blvd
TEL: 508-822-9300
FAX: 508-822-3288

Service Centers
Mahwah, NJ 07430: 35 Whitney Rd, Suite 5
Albany, NY 12205: 14 Walker Way
Tonawanda, NY 14150: 275 Cooper Ave, Suite 105

Page of

Date Rec'd in Lab: 4/17/24

ALPHA Job #: L2420809

Client Information

Client: P.W Grosser Consulting
Address: 630 Johnson Ave, Suite 7
Bohemia, NY 11716
Phone: (631) 589-6353
Fax:
Email: mpecoraro@pwgrosser.com

Project Information

Project Name: TOT 2401
Project Location: 2488 Fulton St. Brooklyn
Project #
(Use Project name as Project #) ☒
Project Manager: Michael Pecoraro
ALPHAQuote #:

Turn-Around Time

Standard ☒ Due Date:
Rush (only if pre approved) ☐ # of Days:

Deliverables

☐ ASP-A ☒ ASP-B
☐ EQuIS (1 File) ☐ EQuIS (4 File)
☐ Other

Billing Information

☒ Same as Client Info
PO #

Regulatory Requirement

☐ NY TOGS ☐ NY Part 375
☐ AWQ Standards ☐ NY CP-51
☐ NY Restricted Use ☐ Other
☐ NY Unrestricted Use
☐ NYC Sewer Discharge

Disposal Site Information

Please identify below location of applicable disposal facilities.
Disposal Facility:
☐ NJ ☐ NY
☐ Other:

These samples have been previously analyzed by Alpha ☐

Other project specific requirements/comments:

Please specify Metals or TAL.

ANALYSIS

Sample Filtration
☐ Done
☐ Lab to do
Preservation
☐ Lab to do
(Please Specify below)

Total Bottle

ALPHA Lab ID (Lab Use Only)	Sample ID	Collection Date	Collection Time	Sample Matrix	Sampler's Initials	TCL VOCs	TCL SVOCs	TAL Metals	1-					Sample Specific Comments
20809-01	SB001(0-2)-C	04/16/24	1140	S	DD	X	X	X						
02	SB002(0-2)-C		1235	S	DD	X	X	X						
03	SB002(13-15)-C		1240	S	DD	X	X	X						
04	SB003(0-2)-C		1316	S	DD	X	X	X						
05	SB003(13-15)-C		1320	S	DD	X	X	X						
06	SB004(0-2)-C		1340	S	DD	X	X	X						
					P									

Preservative Code:
A = None
B = HCl
C = HNO_3
D = H_2SO_4
E = NaOH
F = MeOH
G = $NaHSO_4$
H = $Na_2S_2O_3$
K/E = Zn Ac/NaOH
O = Other

Container Code
P = Plastic
A = Amber Glass
V = Vial
G = Glass
B = Bacteria Cup
C = Cube
O = Other
E = Encore
D = BOD Bottle

Westboro: Certification No: MA935
Mansfield: Certification No: MA015

Container Type
Preservative

Relinquished By:	Date/Time	Received By:	Date/Time
[signature]	04/16/24	OMAN	4-16-24 15:07
OMAN	4-16-24 18:32	[signature]	4/16/24 18:55
[signature]	4/16/24 0:15	[signature]	4/16 22:00
			4/17/24 005

Please print clearly, legibly and completely. Samples can not be logged in and turnaround time clock will not start until any ambiguities are resolved. BY EXECUTING THIS COC, THE CLIENT HAS READ AND AGREES TO BE BOUND BY ALPHA'S TERMS & CONDITIONS. (See reverse side.)

Form No: 01-25 HC (rev. 30-Sept-2013)

ANALYTICAL REPORT

Lab Number:	L2420818
Client:	P. W. Grosser 630 Johnson Avenue Bohemia, NY 11716
ATTN:	Michael Pecoraro
Phone:	(631) 589-6353
Project Name:	TOT2401
Project Number:	Not Specified
Report Date:	04/29/24

The original project report/data package is held by Alpha Analytical. This report/data package is paginated and should be reproduced only in its entirety. Alpha Analytical holds no responsibility for results and/or data that are not consistent with the original.

Certifications & Approvals: MA (M-MA030), NH NELAP (2062), CT (PH-0825), DoD (L2474), FL (E87814), IL (200081), IN (C-MA-04), KY (KY98046), LA (85084), ME (MA00030), MD (350), MI (9110), MN (025-999-495), NJ (MA015), NY (11627), NC (685), OR (MA-0262), PA (68-02089), RI (LAO00299), TX (T104704419), VT (VT-0015), VA (460194), WA (C954), US Army Corps of Engineers, USDA (Permit #525-23-107-88708A1), USFWS (Permit #A24920).

Project Name: TOT2401
Project Number: Not Specified

Lab Number: L2420818
Report Date: 04/29/24

Alpha Sample ID	Client ID	Matrix	Sample Location	Collection Date/Time	Receive Date
L2420818-01	SV001-C	SOIL_VAPOR	2488 FULTON ST, BK	04/16/24 14:11	04/16/24
L2420818-02	SV002-C	SOIL_VAPOR	2488 FULTON ST, BK	04/16/24 14:13	04/16/24

Project Name:	TOT2401	**Lab Number:**	L2420818
Project Number:	Not Specified	**Report Date:**	04/29/24

Case Narrative

The samples were received in accordance with the Chain of Custody and no significant deviations were encountered during the preparation or analysis unless otherwise noted. Sample Receipt, Container Information, and the Chain of Custody are located at the back of the report.

Results contained within this report relate only to the samples submitted under this Alpha Lab Number and meet NELAP requirements for all NELAP accredited parameters unless otherwise noted in the following narrative. The data presented in this report is organized by parameter (i.e. VOC, SVOC, etc.). Sample specific Quality Control data (i.e. Surrogate Spike Recovery) is reported at the end of the target analyte list for each individual sample, followed by the Laboratory Batch Quality Control at the end of each parameter. Tentatively Identified Compounds (TICs), if requested, are reported for compounds identified to be present and are not part of the method/program Target Compound List, even if only a subset of the TCL are being reported. If a sample was re-analyzed or re-extracted due to a required quality control corrective action and if both sets of data are reported, the Laboratory ID of the re-analysis or re-extraction is designated with an "R" or "RE", respectively.

When multiple Batch Quality Control elements are reported (e.g. more than one LCS), the associated samples for each element are noted in the grey shaded header line of each data table. Any Laboratory Batch, Sample Specific % recovery or RPD value that is outside the listed Acceptance Criteria is bolded in the report. In reference to questions H (CAM) or 4 (RCP) when "NO" is checked, the performance criteria for CAM and RCP methods allow for some quality control failures to occur and still be within method compliance. In these instances, the specific failure is not narrated but noted in the associated QC Outlier Summary Report, located directly after the Case Narrative. QC information is also incorporated in the Data Usability Assessment table (Format 11) of our Data Merger tool, where it can be reviewed in conjunction with the sample result, associated regulatory criteria and any associated data usability implications.

Soil/sediments, solids and tissues are reported on a dry weight basis unless otherwise noted. Definitions of all data qualifiers and acronyms used in this report are provided in the Glossary located at the back of the report.

HOLD POLICY - For samples submitted on hold, Alpha's policy is to hold samples (with the exception of Air canisters) free of charge for 21 calendar days from the date the project is completed. After 21 calendar days, we will dispose of all samples submitted including those put on hold unless you have contacted your Alpha Project Manager and made arrangements for Alpha to continue to hold the samples. Air canisters will be disposed after 3 business days from the date the project is completed.

Please contact Project Management at 800-624-9220 with any questions.

Project Name: TOT2401 **Lab Number:** L2420818
Project Number: Not Specified **Report Date:** 04/29/24

Case Narrative (continued)

Volatile Organics in Air

Canisters were released from the laboratory on April 4, 2024. The canister certification data is provided as an addendum.

The WG1913951-3 LCS recovery for vinyl bromide (142%), associated with L2420818-01 and -02, is above the upper 130% acceptance limit. All samples associated with this LCS do not have reportable amounts of this analyte.

I, the undersigned, attest under the pains and penalties of perjury that, to the best of my knowledge and belief and based upon my personal inquiry of those responsible for providing the information contained in this analytical report, such information is accurate and complete. This certificate of analysis is not complete unless this page accompanies any and all pages of this report.

Authorized Signature: Christopher J. Anderson

Title: Technical Director/Representative Date: 04/29/24

AIR

Project Name: TOT2401 ***Lab Number:*** L2420818

Project Number: Not Specified ***Report Date:*** 04/29/24

SAMPLE RESULTS

Lab ID: L2420818-01
Client ID: SV001-C
Sample Location: 2488 FULTON ST, BK

Date Collected: 04/16/24 14:11
Date Received: 04/16/24
Field Prep: Not Specified

Sample Depth:
Matrix: Soil_Vapor
Anaytical Method: 48,TO-15
Analytical Date: 04/26/24 16:58
Analyst: TJS

	ppbV			ug/m3				
Parameter	**Results**	**RL**	**MDL**	**Results**	**RL**	**MDL**	**Qualifier**	**Dilution Factor**
Volatile Organics in Air - Mansfield Lab								
Dichlorodifluoromethane	0.551	0.200	--	2.72	0.989	--		1
Chloromethane	0.450	0.200	--	0.929	0.413	--		1
Freon-114	ND	0.200	--	ND	1.40	--		1
Vinyl chloride	ND	0.200	--	ND	0.511	--		1
1,3-Butadiene	5.17	0.200	--	11.4	0.442	--		1
Bromomethane	ND	0.200	--	ND	0.777	--		1
Chloroethane	ND	0.200	--	ND	0.528	--		1
Ethanol	11.3	5.00	--	21.3	9.42	--		1
Vinyl bromide	ND	0.200	--	ND	0.874	--		1
Acetone	299	1.00	--	710	2.38	--		1
Trichlorofluoromethane	2.77	0.200	--	15.6	1.12	--		1
Isopropanol	1.49	0.500	--	3.66	1.23	--		1
1,1-Dichloroethene	ND	0.200	--	ND	0.793	--		1
Tertiary butyl Alcohol	3.57	0.500	--	10.8	1.52	--		1
Methylene chloride	1.30	0.500	--	4.52	1.74	--		1
3-Chloropropene	ND	0.200	--	ND	0.626	--		1
Carbon disulfide	1.05	0.200	--	3.27	0.623	--		1
Freon-113	ND	0.200	--	ND	1.53	--		1
trans-1,2-Dichloroethene	ND	0.200	--	ND	0.793	--		1
1,1-Dichloroethane	ND	0.200	--	ND	0.809	--		1
Methyl tert butyl ether	ND	0.200	--	ND	0.721	--		1
2-Butanone	22.6	0.500	--	66.7	1.47	--		1
cis-1,2-Dichloroethene	ND	0.200	--	ND	0.793	--		1

Project Name: TOT2401 ***Lab Number:*** L2420818

Project Number: Not Specified ***Report Date:*** 04/29/24

SAMPLE RESULTS

Lab ID: L2420818-01
Client ID: SV001-C
Sample Location: 2488 FULTON ST, BK

Date Collected: 04/16/24 14:11
Date Received: 04/16/24
Field Prep: Not Specified

Sample Depth:

Parameter	ppbV Results	ppbV RL	ppbV MDL	ug/m3 Results	ug/m3 RL	ug/m3 MDL	Qualifier	Dilution Factor
Volatile Organics in Air - Mansfield Lab								
Ethyl Acetate	ND	0.500	--	ND	1.80	--		1
Chloroform	1.04	0.200	--	5.08	0.977	--		1
Tetrahydrofuran	ND	0.500	--	ND	1.47	--		1
1,2-Dichloroethane	ND	0.200	--	ND	0.809	--		1
n-Hexane	3.30	0.200	--	11.6	0.705	--		1
1,1,1-Trichloroethane	ND	0.200	--	ND	1.09	--		1
Benzene	3.14	0.200	--	10.0	0.639	--		1
Carbon tetrachloride	ND	0.200	--	ND	1.26	--		1
Cyclohexane	1.45	0.200	--	4.99	0.688	--		1
1,2-Dichloropropane	ND	0.200	--	ND	0.924	--		1
Bromodichloromethane	ND	0.200	--	ND	1.34	--		1
1,4-Dioxane	ND	0.200	--	ND	0.721	--		1
Trichloroethene	ND	0.200	--	ND	1.07	--		1
2,2,4-Trimethylpentane	ND	0.200	--	ND	0.934	--		1
Heptane	2.09	0.200	--	8.57	0.820	--		1
cis-1,3-Dichloropropene	ND	0.200	--	ND	0.908	--		1
4-Methyl-2-pentanone	0.599	0.500	--	2.45	2.05	--		1
trans-1,3-Dichloropropene	ND	0.200	--	ND	0.908	--		1
1,1,2-Trichloroethane	ND	0.200	--	ND	1.09	--		1
Toluene	3.67	0.200	--	13.8	0.754	--		1
2-Hexanone	4.33	0.200	--	17.7	0.820	--		1
Dibromochloromethane	ND	0.200	--	ND	1.70	--		1
1,2-Dibromoethane	ND	0.200	--	ND	1.54	--		1
Tetrachloroethene	0.326	0.200	--	2.21	1.36	--		1
Chlorobenzene	ND	0.200	--	ND	0.921	--		1
Ethylbenzene	1.73	0.200	--	7.51	0.869	--		1

Project Name: TOT2401
Project Number: Not Specified

Lab Number: L2420818
Report Date: 04/29/24

SAMPLE RESULTS

Lab ID: L2420818-01
Client ID: SV001-C
Sample Location: 2488 FULTON ST, BK

Date Collected: 04/16/24 14:11
Date Received: 04/16/24
Field Prep: Not Specified

Sample Depth:

Parameter	ppbV Results	ppbV RL	ppbV MDL	ug/m3 Results	ug/m3 RL	ug/m3 MDL	Qualifier	Dilution Factor
Volatile Organics in Air - Mansfield Lab								
p/m-Xylene	6.68	0.400	--	29.0	1.74	--		1
Bromoform	ND	0.200	--	ND	2.07	--		1
Styrene	ND	0.200	--	ND	0.852	--		1
1,1,2,2-Tetrachloroethane	ND	0.200	--	ND	1.37	--		1
o-Xylene	3.88	0.200	--	16.9	0.869	--		1
4-Ethyltoluene	0.525	0.200	--	2.58	0.983	--		1
1,3,5-Trimethylbenzene	1.35	0.200	--	6.64	0.983	--		1
1,2,4-Trimethylbenzene	4.94	0.200	--	24.3	0.983	--		1
Benzyl chloride	ND	0.200	--	ND	1.04	--		1
1,3-Dichlorobenzene	ND	0.200	--	ND	1.20	--		1
1,4-Dichlorobenzene	ND	0.200	--	ND	1.20	--		1
1,2-Dichlorobenzene	ND	0.200	--	ND	1.20	--		1
1,2,4-Trichlorobenzene	ND	0.200	--	ND	1.48	--		1
Naphthalene	0.373	0.200	--	1.96	1.05	--		1
Hexachlorobutadiene	ND	0.200	--	ND	2.13	--		1

Internal Standard	% Recovery	Qualifier	Acceptance Criteria
1,4-Difluorobenzene	98		60-140
Bromochloromethane	98		60-140
chlorobenzene-d5	102		60-140

Project Name: TOT2401 ***Lab Number:*** L2420818

Project Number: Not Specified ***Report Date:*** 04/29/24

SAMPLE RESULTS

Lab ID: L2420818-02
Client ID: SV002-C
Sample Location: 2488 FULTON ST, BK

Date Collected: 04/16/24 14:13
Date Received: 04/16/24
Field Prep: Not Specified

Sample Depth:
Matrix: Soil_Vapor
Anaytical Method: 48,TO-15
Analytical Date: 04/26/24 17:39
Analyst: TJS

	ppbV			ug/m3				
Parameter	**Results**	**RL**	**MDL**	**Results**	**RL**	**MDL**	**Qualifier**	**Dilution Factor**
Volatile Organics in Air - Mansfield Lab								
Dichlorodifluoromethane	0.501	0.200	--	2.48	0.989	--		1
Chloromethane	2.57	0.200	--	5.31	0.413	--		1
Freon-114	ND	0.200	--	ND	1.40	--		1
Vinyl chloride	0.217	0.200	--	0.555	0.511	--		1
1,3-Butadiene	14.0	0.200	--	31.0	0.442	--		1
Bromomethane	0.315	0.200	--	1.22	0.777	--		1
Chloroethane	0.213	0.200	--	0.562	0.528	--		1
Ethanol	ND	5.00	--	ND	9.42	--		1
Vinyl bromide	ND	0.200	--	ND	0.874	--		1
Acetone	23.4	1.00	--	55.6	2.38	--		1
Trichlorofluoromethane	0.200	0.200	--	1.12	1.12	--		1
Isopropanol	0.810	0.500	--	1.99	1.23	--		1
1,1-Dichloroethene	ND	0.200	--	ND	0.793	--		1
Tertiary butyl Alcohol	8.35	0.500	--	25.3	1.52	--		1
Methylene chloride	ND	0.500	--	ND	1.74	--		1
3-Chloropropene	ND	0.200	--	ND	0.626	--		1
Carbon disulfide	3.90	0.200	--	12.1	0.623	--		1
Freon-113	ND	0.200	--	ND	1.53	--		1
trans-1,2-Dichloroethene	ND	0.200	--	ND	0.793	--		1
1,1-Dichloroethane	ND	0.200	--	ND	0.809	--		1
Methyl tert butyl ether	ND	0.200	--	ND	0.721	--		1
2-Butanone	1.83	0.500	--	5.40	1.47	--		1
cis-1,2-Dichloroethene	ND	0.200	--	ND	0.793	--		1

Project Name: TOT2401 ***Lab Number:*** L2420818

Project Number: Not Specified ***Report Date:*** 04/29/24

SAMPLE RESULTS

Lab ID: L2420818-02
Client ID: SV002-C
Sample Location: 2488 FULTON ST, BK

Date Collected: 04/16/24 14:13
Date Received: 04/16/24
Field Prep: Not Specified

Sample Depth:

Parameter	ppbV Results	ppbV RL	ppbV MDL	ug/m3 Results	ug/m3 RL	ug/m3 MDL	Qualifier	Dilution Factor
Volatile Organics in Air - Mansfield Lab								
Ethyl Acetate	ND	0.500	--	ND	1.80	--		1
Chloroform	ND	0.200	--	ND	0.977	--		1
Tetrahydrofuran	2.30	0.500	--	6.78	1.47	--		1
1,2-Dichloroethane	ND	0.200	--	ND	0.809	--		1
n-Hexane	10.4	0.200	--	36.7	0.705	--		1
1,1,1-Trichloroethane	ND	0.200	--	ND	1.09	--		1
Benzene	3.09	0.200	--	9.87	0.639	--		1
Carbon tetrachloride	ND	0.200	--	ND	1.26	--		1
Cyclohexane	7.10	0.200	--	24.4	0.688	--		1
1,2-Dichloropropane	ND	0.200	--	ND	0.924	--		1
Bromodichloromethane	ND	0.200	--	ND	1.34	--		1
1,4-Dioxane	ND	0.200	--	ND	0.721	--		1
Trichloroethene	ND	0.200	--	ND	1.07	--		1
2,2,4-Trimethylpentane	ND	0.200	--	ND	0.934	--		1
Heptane	6.46	0.200	--	26.5	0.820	--		1
cis-1,3-Dichloropropene	ND	0.200	--	ND	0.908	--		1
4-Methyl-2-pentanone	1.95	0.500	--	7.99	2.05	--		1
trans-1,3-Dichloropropene	ND	0.200	--	ND	0.908	--		1
1,1,2-Trichloroethane	ND	0.200	--	ND	1.09	--		1
Toluene	21.2	0.200	--	79.9	0.754	--		1
2-Hexanone	ND	0.200	--	ND	0.820	--		1
Dibromochloromethane	ND	0.200	--	ND	1.70	--		1
1,2-Dibromoethane	ND	0.200	--	ND	1.54	--		1
Tetrachloroethene	ND	0.200	--	ND	1.36	--		1
Chlorobenzene	ND	0.200	--	ND	0.921	--		1
Ethylbenzene	6.12	0.200	--	26.6	0.869	--		1

Project Name: TOT2401 ***Lab Number:*** L2420818

Project Number: Not Specified ***Report Date:*** 04/29/24

SAMPLE RESULTS

Lab ID: L2420818-02
Client ID: SV002-C
Sample Location: 2488 FULTON ST, BK

Date Collected: 04/16/24 14:13
Date Received: 04/16/24
Field Prep: Not Specified

Sample Depth:

Parameter	ppbV Results	ppbV RL	ppbV MDL	ug/m3 Results	ug/m3 RL	ug/m3 MDL	Qualifier	Dilution Factor
Volatile Organics in Air - Mansfield Lab								
p/m-Xylene	24.2	0.400	--	105	1.74	--		1
Bromoform	ND	0.200	--	ND	2.07	--		1
Styrene	ND	0.200	--	ND	0.852	--		1
1,1,2,2-Tetrachloroethane	ND	0.200	--	ND	1.37	--		1
o-Xylene	8.96	0.200	--	38.9	0.869	--		1
4-Ethyltoluene	2.14	0.200	--	10.5	0.983	--		1
1,3,5-Trimethylbenzene	2.15	0.200	--	10.6	0.983	--		1
1,2,4-Trimethylbenzene	8.74	0.200	--	43.0	0.983	--		1
Benzyl chloride	ND	0.200	--	ND	1.04	--		1
1,3-Dichlorobenzene	ND	0.200	--	ND	1.20	--		1
1,4-Dichlorobenzene	ND	0.200	--	ND	1.20	--		1
1,2-Dichlorobenzene	ND	0.200	--	ND	1.20	--		1
1,2,4-Trichlorobenzene	ND	0.200	--	ND	1.48	--		1
Naphthalene	0.633	0.200	--	3.32	1.05	--		1
Hexachlorobutadiene	ND	0.200	--	ND	2.13	--		1

Internal Standard	% Recovery	Qualifier	Acceptance Criteria
1,4-Difluorobenzene	103		60-140
Bromochloromethane	103		60-140
chlorobenzene-d5	101		60-140

Project Name: TOT2401 **Lab Number:** L2420818

Project Number: Not Specified **Report Date:** 04/29/24

Method Blank Analysis
Batch Quality Control

Analytical Method: 48,TO-15
Analytical Date: 04/26/24 14:34

Parameter	ppbV Results	ppbV RL	ppbV MDL	ug/m3 Results	ug/m3 RL	ug/m3 MDL	Qualifier	Dilution Factor
Volatile Organics in Air - Mansfield Lab for sample(s): 01-02 Batch: WG1913951-4								
Dichlorodifluoromethane	ND	0.200	--	ND	0.989	--		1
Chloromethane	ND	0.200	--	ND	0.413	--		1
Freon-114	ND	0.200	--	ND	1.40	--		1
Vinyl chloride	ND	0.200	--	ND	0.511	--		1
1,3-Butadiene	ND	0.200	--	ND	0.442	--		1
Bromomethane	ND	0.200	--	ND	0.777	--		1
Chloroethane	ND	0.200	--	ND	0.528	--		1
Ethanol	ND	5.00	--	ND	9.42	--		1
Vinyl bromide	ND	0.200	--	ND	0.874	--		1
Acetone	ND	1.00	--	ND	2.38	--		1
Trichlorofluoromethane	ND	0.200	--	ND	1.12	--		1
Isopropanol	ND	0.500	--	ND	1.23	--		1
1,1-Dichloroethene	ND	0.200	--	ND	0.793	--		1
Tertiary butyl Alcohol	ND	0.500	--	ND	1.52	--		1
Methylene chloride	ND	0.500	--	ND	1.74	--		1
3-Chloropropene	ND	0.200	--	ND	0.626	--		1
Carbon disulfide	ND	0.200	--	ND	0.623	--		1
Freon-113	ND	0.200	--	ND	1.53	--		1
trans-1,2-Dichloroethene	ND	0.200	--	ND	0.793	--		1
1,1-Dichloroethane	ND	0.200	--	ND	0.809	--		1
Methyl tert butyl ether	ND	0.200	--	ND	0.721	--		1
2-Butanone	ND	0.500	--	ND	1.47	--		1
cis-1,2-Dichloroethene	ND	0.200	--	ND	0.793	--		1
Ethyl Acetate	ND	0.500	--	ND	1.80	--		1
Chloroform	ND	0.200	--	ND	0.977	--		1

Project Name: TOT2401 **Lab Number:** L2420818

Project Number: Not Specified **Report Date:** 04/29/24

Method Blank Analysis
Batch Quality Control

Analytical Method: 48,TO-15
Analytical Date: 04/26/24 14:34

Parameter	ppbV Results	ppbV RL	ppbV MDL	ug/m3 Results	ug/m3 RL	ug/m3 MDL	Qualifier	Dilution Factor
Volatile Organics in Air - Mansfield Lab for sample(s): 01-02 Batch: WG1913951-4								
Tetrahydrofuran	ND	0.500	--	ND	1.47	--		1
1,2-Dichloroethane	ND	0.200	--	ND	0.809	--		1
n-Hexane	ND	0.200	--	ND	0.705	--		1
1,1,1-Trichloroethane	ND	0.200	--	ND	1.09	--		1
Benzene	ND	0.200	--	ND	0.639	--		1
Carbon tetrachloride	ND	0.200	--	ND	1.26	--		1
Cyclohexane	ND	0.200	--	ND	0.688	--		1
1,2-Dichloropropane	ND	0.200	--	ND	0.924	--		1
Bromodichloromethane	ND	0.200	--	ND	1.34	--		1
1,4-Dioxane	ND	0.200	--	ND	0.721	--		1
Trichloroethene	ND	0.200	--	ND	1.07	--		1
2,2,4-Trimethylpentane	ND	0.200	--	ND	0.934	--		1
Heptane	ND	0.200	--	ND	0.820	--		1
cis-1,3-Dichloropropene	ND	0.200	--	ND	0.908	--		1
4-Methyl-2-pentanone	ND	0.500	--	ND	2.05	--		1
trans-1,3-Dichloropropene	ND	0.200	--	ND	0.908	--		1
1,1,2-Trichloroethane	ND	0.200	--	ND	1.09	--		1
Toluene	ND	0.200	--	ND	0.754	--		1
2-Hexanone	ND	0.200	--	ND	0.820	--		1
Dibromochloromethane	ND	0.200	--	ND	1.70	--		1
1,2-Dibromoethane	ND	0.200	--	ND	1.54	--		1
Tetrachloroethene	ND	0.200	--	ND	1.36	--		1
Chlorobenzene	ND	0.200	--	ND	0.921	--		1
Ethylbenzene	ND	0.200	--	ND	0.869	--		1
p/m-Xylene	ND	0.400	--	ND	1.74	--		1

Project Name: TOT2401 **Lab Number:** L2420818

Project Number: Not Specified **Report Date:** 04/29/24

Method Blank Analysis
Batch Quality Control

Analytical Method: 48,TO-15
Analytical Date: 04/26/24 14:34

Parameter	ppbV Results	ppbV RL	ppbV MDL	ug/m3 Results	ug/m3 RL	ug/m3 MDL	Qualifier	Dilution Factor
Volatile Organics in Air - Mansfield Lab for sample(s): 01-02 Batch: WG1913951-4								
Bromoform	ND	0.200	--	ND	2.07	--		1
Styrene	ND	0.200	--	ND	0.852	--		1
1,1,2,2-Tetrachloroethane	ND	0.200	--	ND	1.37	--		1
o-Xylene	ND	0.200	--	ND	0.869	--		1
4-Ethyltoluene	ND	0.200	--	ND	0.983	--		1
1,3,5-Trimethylbenzene	ND	0.200	--	ND	0.983	--		1
1,2,4-Trimethylbenzene	ND	0.200	--	ND	0.983	--		1
Benzyl chloride	ND	0.200	--	ND	1.04	--		1
1,3-Dichlorobenzene	ND	0.200	--	ND	1.20	--		1
1,4-Dichlorobenzene	ND	0.200	--	ND	1.20	--		1
1,2-Dichlorobenzene	ND	0.200	--	ND	1.20	--		1
1,2,4-Trichlorobenzene	ND	0.200	--	ND	1.48	--		1
Naphthalene	ND	0.200	--	ND	1.05	--		1
Hexachlorobutadiene	ND	0.200	--	ND	2.13	--		1

Lab Control Sample Analysis
Batch Quality Control

Project Name: TOT2401
Project Number: Not Specified

Lab Number: L2420818
Report Date: 04/29/24

Parameter	LCS %Recovery	Qual	LCSD %Recovery	Qual	%Recovery Limits	RPD	Qual	RPD Limits
Volatile Organics in Air - Mansfield Lab Associated sample(s): 01-02 Batch: WG1913951-3								
Dichlorodifluoromethane	86		-		70-130	-		
Chloromethane	77		-		70-130	-		
Freon-114	92		-		70-130	-		
Vinyl chloride	103		-		70-130	-		
1,3-Butadiene	100		-		70-130	-		
Bromomethane	104		-		70-130	-		
Chloroethane	104		-		70-130	-		
Ethanol	100		-		40-160	-		
Vinyl bromide	**142**	Q	-		70-130	-		
Acetone	87		-		40-160	-		
Trichlorofluoromethane	102		-		70-130	-		
Isopropanol	76		-		40-160	-		
1,1-Dichloroethene	111		-		70-130	-		
Tertiary butyl Alcohol	107		-		70-130	-		
Methylene chloride	93		-		70-130	-		
3-Chloropropene	87		-		70-130	-		
Carbon disulfide	81		-		70-130	-		
Freon-113	98		-		70-130	-		
trans-1,2-Dichloroethene	102		-		70-130	-		
1,1-Dichloroethane	98		-		70-130	-		
Methyl tert butyl ether	88		-		70-130	-		
2-Butanone	80		-		70-130	-		
cis-1,2-Dichloroethene	104		-		70-130	-		

Lab Control Sample Analysis
Batch Quality Control

Project Name: TOT2401
Project Number: Not Specified

Lab Number: L2420818
Report Date: 04/29/24

Parameter	LCS %Recovery	Qual	LCSD %Recovery	Qual	%Recovery Limits	RPD	Qual	RPD Limits
Volatile Organics in Air - Mansfield Lab Associated sample(s): 01-02 Batch: WG1913951-3								
Ethyl Acetate	108		-		70-130	-		
Chloroform	95		-		70-130	-		
Tetrahydrofuran	78		-		70-130	-		
1,2-Dichloroethane	99		-		70-130	-		
n-Hexane	120		-		70-130	-		
1,1,1-Trichloroethane	110		-		70-130	-		
Benzene	87		-		70-130	-		
Carbon tetrachloride	100		-		70-130	-		
Cyclohexane	121		-		70-130	-		
1,2-Dichloropropane	104		-		70-130	-		
Bromodichloromethane	109		-		70-130	-		
1,4-Dioxane	114		-		70-130	-		
Trichloroethene	110		-		70-130	-		
2,2,4-Trimethylpentane	122		-		70-130	-		
Heptane	92		-		70-130	-		
cis-1,3-Dichloropropene	93		-		70-130	-		
4-Methyl-2-pentanone	92		-		70-130	-		
trans-1,3-Dichloropropene	96		-		70-130	-		
1,1,2-Trichloroethane	109		-		70-130	-		
Toluene	87		-		70-130	-		
2-Hexanone	75		-		70-130	-		
Dibromochloromethane	97		-		70-130	-		
1,2-Dibromoethane	79		-		70-130	-		

Lab Control Sample Analysis
Batch Quality Control

Project Name: TOT2401
Project Number: Not Specified

Lab Number: L2420818
Report Date: 04/29/24

Parameter	LCS %Recovery	Qual	LCSD %Recovery	Qual	%Recovery Limits	RPD	Qual	RPD Limits
Volatile Organics in Air - Mansfield Lab Associated sample(s): 01-02 Batch: WG1913951-3								
Tetrachloroethene	84		-		70-130	-		
Chlorobenzene	77		-		70-130	-		
Ethylbenzene	86		-		70-130	-		
p/m-Xylene	87		-		70-130	-		
Bromoform	98		-		70-130	-		
Styrene	80		-		70-130	-		
1,1,2,2-Tetrachloroethane	86		-		70-130	-		
o-Xylene	88		-		70-130	-		
4-Ethyltoluene	81		-		70-130	-		
1,3,5-Trimethylbenzene	80		-		70-130	-		
1,2,4-Trimethylbenzene	89		-		70-130	-		
Benzyl chloride	90		-		70-130	-		
1,3-Dichlorobenzene	81		-		70-130	-		
1,4-Dichlorobenzene	80		-		70-130	-		
1,2-Dichlorobenzene	80		-		70-130	-		
1,2,4-Trichlorobenzene	83		-		70-130	-		
Naphthalene	89		-		70-130	-		
Hexachlorobutadiene	83		-		70-130	-		

Project Name: TOT2401 **Lab Number:** L2420818

Project Number: **Report Date:** 04/29/24

Canister and Flow Controller Information

Samplenum	Client ID	Media ID	Media Type	Date Prepared	Bottle Order	Cleaning Batch ID	Can Leak Check	Initial Pressure (in. Hg)	Pressure on Receipt (in. Hg)	Flow Controler Leak Chk	Flow Out mL/min	Flow In mL/min	% RPD
L2420818-01	SV001-C	01082	Flow 2	04/04/24	460466		-	-	-	Pass	40.0	47	16
L2420818-01	SV001-C	1996	6.0L Can	04/04/24	460466	L2417144-04	Pass	-29.7	-7.6	-	-	-	-
L2420818-02	SV002-C	0941	Flow 1	04/04/24	460466		-	-	-	Pass	40.0	53	28
L2420818-02	SV002-C	2443	6.0L Can	04/04/24	460466	L2417144-04	Pass	-29.7	-3.9	-	-	-	-

Project Name: BATCH CANISTER CERTIFICATION
Project Number: CANISTER QC BAT

Lab Number: L2417144
Report Date: 04/29/24

Air Canister Certification Results

Lab ID: L2417144-04
Client ID: CAN 1663 SHELF 57
Sample Location:

Date Collected: 03/28/24 18:00
Date Received: 03/29/24
Field Prep: Not Specified

Sample Depth:
Matrix: Air
Anaytical Method: 48,TO-15
Analytical Date: 03/31/24 10:15
Analyst: JFI

	ppbV			ug/m3				
Parameter	**Results**	**RL**	**MDL**	**Results**	**RL**	**MDL**	**Qualifier**	**Dilution Factor**
Volatile Organics in Air - Mansfield Lab								
Chlorodifluoromethane	ND	0.200	--	ND	0.707	--		1
Propylene	ND	0.500	--	ND	0.861	--		1
Propane	ND	0.500	--	ND	0.902	--		1
Dichlorodifluoromethane	ND	0.200	--	ND	0.989	--		1
Chloromethane	ND	0.200	--	ND	0.413	--		1
Freon-114	ND	0.200	--	ND	1.40	--		1
Methanol	ND	5.00	--	ND	6.55	--		1
Vinyl chloride	ND	0.200	--	ND	0.511	--		1
1,3-Butadiene	ND	0.200	--	ND	0.442	--		1
Butane	ND	0.200	--	ND	0.475	--		1
Bromomethane	ND	0.200	--	ND	0.777	--		1
Chloroethane	ND	0.200	--	ND	0.528	--		1
Ethanol	ND	5.00	--	ND	9.42	--		1
Dichlorofluoromethane	ND	0.200	--	ND	0.842	--		1
Vinyl bromide	ND	0.200	--	ND	0.874	--		1
Acrolein	ND	0.500	--	ND	1.15	--		1
Acetone	ND	1.00	--	ND	2.38	--		1
Acetonitrile	ND	0.200	--	ND	0.336	--		1
Trichlorofluoromethane	ND	0.200	--	ND	1.12	--		1
Isopropanol	ND	0.500	--	ND	1.23	--		1
Acrylonitrile	ND	0.500	--	ND	1.09	--		1
Pentane	ND	0.200	--	ND	0.590	--		1
Ethyl ether	ND	0.200	--	ND	0.606	--		1
1,1-Dichloroethene	ND	0.200	--	ND	0.793	--		1

Project Name: BATCH CANISTER CERTIFICATION
Project Number: CANISTER QC BAT
Lab Number: L2417144
Report Date: 04/29/24

Air Canister Certification Results

Lab ID: L2417144-04
Client ID: CAN 1663 SHELF 57
Sample Location:

Date Collected: 03/28/24 18:00
Date Received: 03/29/24
Field Prep: Not Specified

Sample Depth:

Parameter	ppbV Results	ppbV RL	ppbV MDL	ug/m3 Results	ug/m3 RL	ug/m3 MDL	Qualifier	Dilution Factor
Volatile Organics in Air - Mansfield Lab								
Tertiary butyl Alcohol	ND	0.500	--	ND	1.52	--		1
Methylene chloride	ND	0.500	--	ND	1.74	--		1
3-Chloropropene	ND	0.200	--	ND	0.626	--		1
Carbon disulfide	ND	0.200	--	ND	0.623	--		1
Freon-113	ND	0.200	--	ND	1.53	--		1
trans-1,2-Dichloroethene	ND	0.200	--	ND	0.793	--		1
1,1-Dichloroethane	ND	0.200	--	ND	0.809	--		1
Methyl tert butyl ether	ND	0.200	--	ND	0.721	--		1
Vinyl acetate	ND	1.00	--	ND	3.52	--		1
Xylenes, total	ND	0.600	--	ND	0.869	--		1
2-Butanone	ND	0.500	--	ND	1.47	--		1
cis-1,2-Dichloroethene	ND	0.200	--	ND	0.793	--		1
Ethyl Acetate	ND	0.500	--	ND	1.80	--		1
Chloroform	ND	0.200	--	ND	0.977	--		1
Tetrahydrofuran	ND	0.500	--	ND	1.47	--		1
2,2-Dichloropropane	ND	0.200	--	ND	0.924	--		1
1,2-Dichloroethane	ND	0.200	--	ND	0.809	--		1
n-Hexane	ND	0.200	--	ND	0.705	--		1
Diisopropyl ether	ND	0.200	--	ND	0.836	--		1
tert-Butyl Ethyl Ether	ND	0.200	--	ND	0.836	--		1
1,2-Dichloroethene (total)	ND	1.00	--	ND	1.00	--		1
1,1,1-Trichloroethane	ND	0.200	--	ND	1.09	--		1
1,1-Dichloropropene	ND	0.200	--	ND	0.908	--		1
Benzene	ND	0.200	--	ND	0.639	--		1
Carbon tetrachloride	ND	0.200	--	ND	1.26	--		1
Cyclohexane	ND	0.200	--	ND	0.688	--		1
tert-Amyl Methyl Ether	ND	0.200	--	ND	0.836	--		1

Project Name: BATCH CANISTER CERTIFICATION
Project Number: CANISTER QC BAT
Lab Number: L2417144
Report Date: 04/29/24

Air Canister Certification Results

Lab ID: L2417144-04
Client ID: CAN 1663 SHELF 57
Sample Location:

Date Collected: 03/28/24 18:00
Date Received: 03/29/24
Field Prep: Not Specified

Sample Depth:

Parameter	ppbV Results	ppbV RL	ppbV MDL	ug/m3 Results	ug/m3 RL	ug/m3 MDL	Qualifier	Dilution Factor
Volatile Organics in Air - Mansfield Lab								
Dibromomethane	ND	0.200	--	ND	1.42	--		1
1,2-Dichloropropane	ND	0.200	--	ND	0.924	--		1
Bromodichloromethane	ND	0.200	--	ND	1.34	--		1
1,4-Dioxane	ND	0.200	--	ND	0.721	--		1
Trichloroethene	ND	0.200	--	ND	1.07	--		1
2,2,4-Trimethylpentane	ND	0.200	--	ND	0.934	--		1
Methyl Methacrylate	ND	0.500	--	ND	2.05	--		1
Heptane	ND	0.200	--	ND	0.820	--		1
cis-1,3-Dichloropropene	ND	0.200	--	ND	0.908	--		1
4-Methyl-2-pentanone	ND	0.500	--	ND	2.05	--		1
trans-1,3-Dichloropropene	ND	0.200	--	ND	0.908	--		1
1,1,2-Trichloroethane	ND	0.200	--	ND	1.09	--		1
Toluene	ND	0.200	--	ND	0.754	--		1
1,3-Dichloropropane	ND	0.200	--	ND	0.924	--		1
2-Hexanone	ND	0.200	--	ND	0.820	--		1
Dibromochloromethane	ND	0.200	--	ND	1.70	--		1
1,2-Dibromoethane	ND	0.200	--	ND	1.54	--		1
Butyl acetate	ND	0.500	--	ND	2.38	--		1
Octane	ND	0.200	--	ND	0.934	--		1
Tetrachloroethene	ND	0.200	--	ND	1.36	--		1
1,1,1,2-Tetrachloroethane	ND	0.200	--	ND	1.37	--		1
Chlorobenzene	ND	0.200	--	ND	0.921	--		1
Ethylbenzene	ND	0.200	--	ND	0.869	--		1
p/m-Xylene	ND	0.400	--	ND	1.74	--		1
Bromoform	ND	0.200	--	ND	2.07	--		1
Styrene	ND	0.200	--	ND	0.852	--		1
1,1,2,2-Tetrachloroethane	ND	0.200	--	ND	1.37	--		1

Project Name: BATCH CANISTER CERTIFICATION
Project Number: CANISTER QC BAT
Lab Number: L2417144
Report Date: 04/29/24

Air Canister Certification Results

Lab ID: L2417144-04
Client ID: CAN 1663 SHELF 57
Sample Location:

Date Collected: 03/28/24 18:00
Date Received: 03/29/24
Field Prep: Not Specified

Sample Depth:

Parameter	ppbV Results	ppbV RL	ppbV MDL	ug/m3 Results	ug/m3 RL	ug/m3 MDL	Qualifier	Dilution Factor
Volatile Organics in Air - Mansfield Lab								
o-Xylene	ND	0.200	--	ND	0.869	--		1
1,2,3-Trichloropropane	ND	0.200	--	ND	1.21	--		1
Nonane	ND	0.200	--	ND	1.05	--		1
Isopropylbenzene	ND	0.200	--	ND	0.983	--		1
Bromobenzene	ND	0.200	--	ND	0.793	--		1
2-Chlorotoluene	ND	0.200	--	ND	1.04	--		1
n-Propylbenzene	ND	0.200	--	ND	0.983	--		1
4-Chlorotoluene	ND	0.200	--	ND	1.04	--		1
4-Ethyltoluene	ND	0.200	--	ND	0.983	--		1
1,3,5-Trimethylbenzene	ND	0.200	--	ND	0.983	--		1
tert-Butylbenzene	ND	0.200	--	ND	1.10	--		1
1,2,4-Trimethylbenzene	ND	0.200	--	ND	0.983	--		1
Decane	ND	0.200	--	ND	1.16	--		1
Benzyl chloride	ND	0.200	--	ND	1.04	--		1
1,3-Dichlorobenzene	ND	0.200	--	ND	1.20	--		1
1,4-Dichlorobenzene	ND	0.200	--	ND	1.20	--		1
sec-Butylbenzene	ND	0.200	--	ND	1.10	--		1
p-Isopropyltoluene	ND	0.200	--	ND	1.10	--		1
1,2-Dichlorobenzene	ND	0.200	--	ND	1.20	--		1
n-Butylbenzene	ND	0.200	--	ND	1.10	--		1
1,2-Dibromo-3-chloropropane	ND	0.200	--	ND	1.93	--		1
Undecane	ND	0.200	--	ND	1.28	--		1
Dodecane	ND	0.200	--	ND	1.39	--		1
1,2,4-Trichlorobenzene	ND	0.200	--	ND	1.48	--		1
Naphthalene	ND	0.200	--	ND	1.05	--		1
1,2,3-Trichlorobenzene	ND	0.200	--	ND	1.48	--		1
Hexachlorobutadiene	ND	0.200	--	ND	2.13	--		1

Project Name: BATCH CANISTER CERTIFICATION
Project Number: CANISTER QC BAT
Lab Number: L2417144
Report Date: 04/29/24

Air Canister Certification Results

Lab ID: L2417144-04
Client ID: CAN 1663 SHELF 57
Sample Location:

Date Collected: 03/28/24 18:00
Date Received: 03/29/24
Field Prep: Not Specified

Sample Depth:

Parameter	ppbV Results	ppbV RL	ppbV MDL	ug/m3 Results	ug/m3 RL	ug/m3 MDL	Qualifier	Dilution Factor
Volatile Organics in Air - Mansfield Lab								

	Results	Qualifier	Units	RDL	Dilution Factor
Tentatively Identified Compounds					

No Tentatively Identified Compounds

Internal Standard	% Recovery	Qualifier	Acceptance Criteria
1,4-Difluorobenzene	100		60-140
Bromochloromethane	97		60-140
chlorobenzene-d5	96		60-140

Project Name: BATCH CANISTER CERTIFICATION
Project Number: CANISTER QC BAT
Lab Number: L2417144
Report Date: 04/29/24

Air Canister Certification Results

Lab ID: L2417144-04
Client ID: CAN 1663 SHELF 57
Sample Location:

Date Collected: 03/28/24 18:00
Date Received: 03/29/24
Field Prep: Not Specified

Sample Depth:
Matrix: Air
Anaytical Method: 48,TO-15-SIM
Analytical Date: 03/31/24 10:15
Analyst: JFI

	ppbV			ug/m3				
Parameter	**Results**	**RL**	**MDL**	**Results**	**RL**	**MDL**	**Qualifier**	**Dilution Factor**
Volatile Organics in Air by SIM - Mansfield Lab								
Dichlorodifluoromethane	ND	0.200	--	ND	0.989	--		1
Chloromethane	ND	0.200	--	ND	0.413	--		1
Freon-114	ND	0.050	--	ND	0.349	--		1
Vinyl chloride	ND	0.020	--	ND	0.051	--		1
1,3-Butadiene	ND	0.020	--	ND	0.044	--		1
Bromomethane	ND	0.020	--	ND	0.078	--		1
Chloroethane	ND	0.100	--	ND	0.264	--		1
Acrolein	ND	0.050	--	ND	0.115	--		1
Acetone	ND	1.00	--	ND	2.38	--		1
Trichlorofluoromethane	ND	0.050	--	ND	0.281	--		1
Acrylonitrile	ND	0.500	--	ND	1.09	--		1
1,1-Dichloroethene	ND	0.020	--	ND	0.079	--		1
Methylene chloride	ND	0.500	--	ND	1.74	--		1
Freon-113	ND	0.050	--	ND	0.383	--		1
trans-1,2-Dichloroethene	ND	0.020	--	ND	0.079	--		1
1,1-Dichloroethane	ND	0.020	--	ND	0.081	--		1
Methyl tert butyl ether	ND	0.200	--	ND	0.721	--		1
2-Butanone	ND	0.500	--	ND	1.47	--		1
cis-1,2-Dichloroethene	ND	0.020	--	ND	0.079	--		1
Chloroform	ND	0.020	--	ND	0.098	--		1
1,2-Dichloroethane	ND	0.020	--	ND	0.081	--		1
1,1,1-Trichloroethane	ND	0.020	--	ND	0.109	--		1
Benzene	ND	0.100	--	ND	0.319	--		1
Carbon tetrachloride	ND	0.020	--	ND	0.126	--		1

Project Name: BATCH CANISTER CERTIFICATION
Project Number: CANISTER QC BAT
Lab Number: L2417144
Report Date: 04/29/24

Air Canister Certification Results

Lab ID: L2417144-04
Client ID: CAN 1663 SHELF 57
Sample Location:

Date Collected: 03/28/24 18:00
Date Received: 03/29/24
Field Prep: Not Specified

Sample Depth:

Parameter	ppbV Results	ppbV RL	ppbV MDL	ug/m3 Results	ug/m3 RL	ug/m3 MDL	Qualifier	Dilution Factor
Volatile Organics in Air by SIM - Mansfield Lab								
1,2-Dichloropropane	ND	0.020	--	ND	0.092	--		1
Bromodichloromethane	ND	0.020	--	ND	0.134	--		1
1,4-Dioxane	ND	0.100	--	ND	0.360	--		1
Trichloroethene	ND	0.020	--	ND	0.107	--		1
cis-1,3-Dichloropropene	ND	0.020	--	ND	0.091	--		1
4-Methyl-2-pentanone	ND	0.500	--	ND	2.05	--		1
trans-1,3-Dichloropropene	ND	0.020	--	ND	0.091	--		1
1,1,2-Trichloroethane	ND	0.020	--	ND	0.109	--		1
Toluene	ND	0.100	--	ND	0.377	--		1
Dibromochloromethane	ND	0.020	--	ND	0.170	--		1
1,2-Dibromoethane	ND	0.020	--	ND	0.154	--		1
Tetrachloroethene	ND	0.020	--	ND	0.136	--		1
1,1,1,2-Tetrachloroethane	ND	0.020	--	ND	0.137	--		1
Chlorobenzene	ND	0.100	--	ND	0.461	--		1
Ethylbenzene	ND	0.020	--	ND	0.087	--		1
p/m-Xylene	ND	0.040	--	ND	0.174	--		1
Bromoform	ND	0.020	--	ND	0.207	--		1
Styrene	ND	0.020	--	ND	0.085	--		1
1,1,2,2-Tetrachloroethane	ND	0.020	--	ND	0.137	--		1
o-Xylene	ND	0.020	--	ND	0.087	--		1
Isopropylbenzene	ND	0.200	--	ND	0.983	--		1
4-Ethyltoluene	ND	0.020	--	ND	0.098	--		1
1,3,5-Trimethybenzene	ND	0.020	--	ND	0.098	--		1
1,2,4-Trimethylbenzene	ND	0.020	--	ND	0.098	--		1
Benzyl chloride	ND	0.100	--	ND	0.518	--		1
1,3-Dichlorobenzene	ND	0.020	--	ND	0.120	--		1
1,4-Dichlorobenzene	ND	0.020	--	ND	0.120	--		1

Project Name: BATCH CANISTER CERTIFICATION **Lab Number:** L2417144

Project Number: CANISTER QC BAT **Report Date:** 04/29/24

Air Canister Certification Results

Lab ID: L2417144-04
Client ID: CAN 1663 SHELF 57
Sample Location:

Date Collected: 03/28/24 18:00
Date Received: 03/29/24
Field Prep: Not Specified

Sample Depth:

Parameter	ppbV Results	ppbV RL	ppbV MDL	ug/m3 Results	ug/m3 RL	ug/m3 MDL	Qualifier	Dilution Factor
Volatile Organics in Air by SIM - Mansfield Lab								
sec-Butylbenzene	ND	0.200	--	ND	1.10	--		1
p-Isopropyltoluene	ND	0.200	--	ND	1.10	--		1
1,2-Dichlorobenzene	ND	0.020	--	ND	0.120	--		1
n-Butylbenzene	ND	0.200	--	ND	1.10	--		1
1,2,4-Trichlorobenzene	ND	0.050	--	ND	0.371	--		1
Naphthalene	ND	0.050	--	ND	0.262	--		1
1,2,3-Trichlorobenzene	ND	0.050	--	ND	0.371	--		1
Hexachlorobutadiene	ND	0.050	--	ND	0.533	--		1

Internal Standard	% Recovery	Qualifier	Acceptance Criteria
1,4-difluorobenzene	99		60-140
bromochloromethane	98		60-140
chlorobenzene-d5	98		60-140

Project Name: TOT2401
Project Number: Not Specified

Lab Number: L2420818
Report Date: 04/29/24

Sample Receipt and Container Information

Were project specific reporting limits specified? YES

Cooler Information

Cooler	Custody Seal
NA	Absent

Container Information

Container ID	Container Type	Cooler	Initial pH	Final pH	Temp deg C	Pres	Seal	Frozen Date/Time	Analysis(*)
L2420818-01A	Canister - 2.7L (Batch Certified)	NA	NA			Y	Absent		TO15-LL(30)
L2420818-02A	Canister - 2.7L (Batch Certified)	NA	NA			Y	Absent		TO15-LL(30)

*Values in parentheses indicate holding time in days

Project Name:	TOT2401	**Lab Number:**	L2420818
Project Number:	Not Specified	**Report Date:**	04/29/24

GLOSSARY

Acronyms

DL	- Detection Limit: This value represents the level to which target analyte concentrations are reported as estimated values, when those target analyte concentrations are quantified below the limit of quantitation (LOQ). The DL includes any adjustments from dilutions, concentrations or moisture content, where applicable. (DoD report formats only.)
EDL	- Estimated Detection Limit: This value represents the level to which target analyte concentrations are reported as estimated values, when those target analyte concentrations are quantified below the reporting limit (RL). The EDL includes any adjustments from dilutions, concentrations or moisture content, where applicable. The use of EDLs is specific to the analysis of PAHs using Solid-Phase Microextraction (SPME).
EMPC	- Estimated Maximum Possible Concentration: The concentration that results from the signal present at the retention time of an analyte when the ions meet all of the identification criteria except the ion abundance ratio criteria. An EMPC is a worst-case estimate of the concentration.
EPA	- Environmental Protection Agency.
LCS	- Laboratory Control Sample: A sample matrix, free from the analytes of interest, spiked with verified known amounts of analytes or a material containing known and verified amounts of analytes.
LCSD	- Laboratory Control Sample Duplicate: Refer to LCS.
LFB	- Laboratory Fortified Blank: A sample matrix, free from the analytes of interest, spiked with verified known amounts of analytes or a material containing known and verified amounts of analytes.
LOD	- Limit of Detection: This value represents the level to which a target analyte can reliably be detected for a specific analyte in a specific matrix by a specific method. The LOD includes any adjustments from dilutions, concentrations or moisture content, where applicable. (DoD report formats only.)
LOQ	- Limit of Quantitation: The value at which an instrument can accurately measure an analyte at a specific concentration. The LOQ includes any adjustments from dilutions, concentrations or moisture content, where applicable. (DoD report formats only.) Limit of Quantitation: The value at which an instrument can accurately measure an analyte at a specific concentration. The LOQ includes any adjustments from dilutions, concentrations or moisture content, where applicable. (DoD report formats only.)
MDL	- Method Detection Limit: This value represents the level to which target analyte concentrations are reported as estimated values, when those target analyte concentrations are quantified below the reporting limit (RL). The MDL includes any adjustments from dilutions, concentrations or moisture content, where applicable.
MS	- Matrix Spike Sample: A sample prepared by adding a known mass of target analyte to a specified amount of matrix sample for which an independent estimate of target analyte concentration is available. For Method 332.0, the spike recovery is calculated using the native concentration, including estimated values.
MSD	- Matrix Spike Sample Duplicate: Refer to MS.
NA	- Not Applicable.
NC	- Not Calculated: Term is utilized when one or more of the results utilized in the calculation are non-detect at the parameter's reporting unit.
NDPA/DPA	- N-Nitrosodiphenylamine/Diphenylamine.
NI	- Not Ignitable.
NP	- Non-Plastic: Term is utilized for the analysis of Atterberg Limits in soil.
NR	- No Results: Term is utilized when 'No Target Compounds Requested' is reported for the analysis of Volatile or Semivolatile Organic TIC only requests.
RL	- Reporting Limit: The value at which an instrument can accurately measure an analyte at a specific concentration. The RL includes any adjustments from dilutions, concentrations or moisture content, where applicable.
RPD	- Relative Percent Difference: The results from matrix and/or matrix spike duplicates are primarily designed to assess the precision of analytical results in a given matrix and are expressed as relative percent difference (RPD). Values which are less than five times the reporting limit for any individual parameter are evaluated by utilizing the absolute difference between the values; although the RPD value will be provided in the report.
SRM	- Standard Reference Material: A reference sample of a known or certified value that is of the same or similar matrix as the associated field samples.
STLP	- Semi-dynamic Tank Leaching Procedure per EPA Method 1315.
TEF	- Toxic Equivalency Factors: The values assigned to each dioxin and furan to evaluate their toxicity relative to 2,3,7,8-TCDD.
TEQ	- Toxic Equivalent: The measure of a sample's toxicity derived by multiplying each dioxin and furan by its corresponding TEF and then summing the resulting values.
TIC	- Tentatively Identified Compound: A compound that has been identified to be present and is not part of the target compound list (TCL) for the method and/or program. All TICs are qualitatively identified and reported as estimated concentrations.

Report Format: Data Usability Report

Project Name:	TOT2401	**Lab Number:**	L2420818
Project Number:	Not Specified	**Report Date:**	04/29/24

Footnotes

1 - The reference for this analyte should be considered modified since this analyte is absent from the target analyte list of the original method.

Terms

Analytical Method: Both the document from which the method originates and the analytical reference method. (Example: EPA 8260B is shown as 1,8260B.) The codes for the reference method documents are provided in the References section of the Addendum.

Chlordane: The target compound Chlordane (CAS No. 57-74-9) is reported for GC ECD analyses. Per EPA,this compound "refers to a mixture of chlordane isomers, other chlorinated hydrocarbons and numerous other components." (Reference: USEPA Toxicological Review of Chlordane, In Support of Summary Information on the Integrated Risk Information System (IRIS), December 1997.)

Difference: With respect to Total Oxidizable Precursor (TOP) Assay analysis, the difference is defined as the Post-Treatment value minus the Pre-Treatment value.

Final pH: As it pertains to Sample Receipt & Container Information section of the report, Final pH reflects pH of container determined after adjustment at the laboratory, if applicable. If no adjustment required, value reflects Initial pH.

Frozen Date/Time: With respect to Volatile Organics in soil, Frozen Date/Time reflects the date/time at which associated Reagent Water-preserved vials were initially frozen. Note: If frozen date/time is beyond 48 hours from sample collection, value will be reflected in 'bold'.

Gasoline Range Organics (GRO): Gasoline Range Organics (GRO) results include all chromatographic peaks eluting from Methyl tert butyl ether through Naphthalene, with the exception of GRO analysis in support of State of Ohio programs, which includes all chromatographic peaks eluting from Hexane through Dodecane.

Initial pH: As it pertains to Sample Receipt & Container Information section of the report, Initial pH reflects pH of container determined upon receipt, if applicable.

PAH Total: With respect to Alkylated PAH analyses, the 'PAHs, Total' result is defined as the summation of results for all or a subset of the following compounds: Naphthalene, C1-C4 Naphthalenes, 2-Methylnaphthalene, 1-Methylnaphthalene, Biphenyl, Acenaphthylene, Acenaphthene, Fluorene, C1-C3 Fluorenes, Phenanthrene, C1-C4 Phenanthrenes/Anthracenes, Anthracene, Fluoranthene, Pyrene, C1-C4 Fluoranthenes/Pyrenes, Benz(a)anthracene, Chrysene, C1-C4 Chrysenes, Benzo(b)fluoranthene, Benzo(j)+(k)fluoranthene, Benzo(e)pyrene, Benzo(a)pyrene, Perylene, Indeno(1,2,3-cd)pyrene, Dibenz(ah)+(ac)anthracene, Benzo(g,h,i)perylene. If a 'Total' result is requested, the results of its individual components will also be reported.

PFAS Total: With respect to PFAS analyses, the 'PFAS, Total (5)' result is defined as the summation of results for: PFHpA, PFHxS, PFOA, PFNA and PFOS. In addition, the 'PFAS, Total (6)' result is defined as the summation of results for: PFHpA, PFHxS, PFOA, PFNA, PFDA and PFOS. For MassDEP DW compliance analysis only, the 'PFAS, Total (6)' result is defined as the summation of results at or above the RL. Note: If a 'Total' result is requested, the results of its individual components will also be reported.

Total: With respect to Organic analyses, a 'Total' result is defined as the summation of results for individual isomers or Aroclors. If a 'Total' result is requested, the results of its individual components will also be reported. This is applicable to 'Total' results for methods 8260, 8081 and 8082.

Data Qualifiers

A - Spectra identified as "Aldol Condensates" are byproducts of the extraction/concentration procedures when acetone is introduced in the process.

B - The analyte was detected above the reporting limit in the associated method blank. Flag only applies to associated field samples that have detectable concentrations of the analyte at less than ten times (10x) the concentration found in the blank. For MCP-related projects, flag only applies to associated field samples that have detectable concentrations of the analyte at less than ten times (10x) the concentration found in the blank. For DOD-related projects, flag only applies to associated field samples that have detectable concentrations of the analyte at less than ten times (10x) the concentration found in the blank AND the analyte was detected above one-half the reporting limit (or above the reporting limit for common lab contaminants) in the associated method blank. For NJ-Air-related projects, flag only applies to associated field samples that have detectable concentrations of the analyte above the reporting limit. For NJ-related projects (excluding Air), flag only applies to associated field samples that have detectable concentrations of the analyte, which was detected above the reporting limit in the associated method blank or above five times the reporting limit for common lab contaminants (Phthalates, Acetone, Methylene Chloride, 2-Butanone).

C - Co-elution: The target analyte co-elutes with a known lab standard (i.e. surrogate, internal standards, etc.) for co-extracted analyses.

D - Concentration of analyte was quantified from diluted analysis. Flag only applies to field samples that have detectable concentrations of the analyte.

E - Concentration of analyte exceeds the range of the calibration curve and/or linear range of the instrument.

F - The ratio of quantifier ion response to qualifier ion response falls outside of the laboratory criteria. Results are considered to be an estimated maximum concentration.

G - The concentration may be biased high due to matrix interferences (i.e, co-elution) with non-target compound(s). The result should be considered estimated.

H - The analysis of pH was performed beyond the regulatory-required holding time of 15 minutes from the time of sample collection.

I - The lower value for the two columns has been reported due to obvious interference.

J - Estimated value. This represents an estimated concentration for Tentatively Identified Compounds (TICs).

M - Reporting Limit (RL) exceeds the MCP CAM Reporting Limit for this analyte.

Report Format: Data Usability Report

Project Name:	TOT2401	**Lab Number:**	L2420818
Project Number:	Not Specified	**Report Date:**	04/29/24

Data Qualifiers

ND - Not detected at the reporting limit (RL) for the sample.

NJ - Presumptive evidence of compound. This represents an estimated concentration for Tentatively Identified Compounds (TICs), where the identification is based on a mass spectral library search.

P - The RPD between the results for the two columns exceeds the method-specified criteria.

Q - The quality control sample exceeds the associated acceptance criteria. For DOD-related projects, LCS and/or Continuing Calibration Standard exceedences are also qualified on all associated sample results. Note: This flag is not applicable for matrix spike recoveries when the sample concentration is greater than 4x the spike added or for batch duplicate RPD when the sample concentrations are less than 5x the RL. (Metals only.)

R - Analytical results are from sample re-analysis.

RE - Analytical results are from sample re-extraction.

S - Analytical results are from modified screening analysis.

V - The surrogate associated with this target analyte has a recovery outside the QC acceptance limits. (Applicable to MassDEP DW Compliance samples only.)

Z - The batch matrix spike and/or duplicate associated with this target analyte has a recovery/RPD outside the QC acceptance limits. (Applicable to MassDEP DW Compliance samples only.)

Report Format: Data Usability Report

REFERENCES

48 Compendium of Methods for the Determination of Toxic Organic Compounds in Ambient Air. Second Edition. EPA/625/R-96/010b, January 1999.

LIMITATION OF LIABILITIES

Alpha Analytical performs services with reasonable care and diligence normal to the analytical testing laboratory industry. In the event of an error, the sole and exclusive responsibility of Alpha Analytical shall be to re-perform the work at it's own expense. In no event shall Alpha Analytical be held liable for any incidental, consequential or special damages, including but not limited to, damages in any way connected with the use of, interpretation of, information or analysis provided by Alpha Analytical.

We strongly urge our clients to comply with EPA protocol regarding sample volume, preservation, cooling, containers, sampling procedures, holding time and splitting of samples in the field.

Certification Information

The following analytes are not included in our Primary NELAP Scope of Accreditation:

Westborough Facility
EPA 624.1: m/p-xylene, o-xylene, Naphthalene
EPA 625.1: alpha-Terpineol
EPA 8260D: NPW: 1,2,4,5-Tetramethylbenzene; 4-Ethyltoluene; SCM: Iodomethane (methyl iodide), 1,2,4,5-Tetramethylbenzene; 4-Ethyltoluene.
EPA 8270E: NPW: Dimethylnaphthalene,1,4-Diphenylhydrazine, alpha-Terpineol, Azobenzene; SCM: Dimethylnaphthalene,1,4-Diphenylhydrazine.
SM4500: NPW: Amenable Cyanide; SCM: Total Phosphorus, TKN, NO2, NO3.

Mansfield Facility
SM 2540D: TSS.
EPA TO-15: Halothane, 2,4,4-Trimethyl-2-pentene, 2,4,4-Trimethyl-1-pentene, Thiophene, 2-Methylthiophene, 3-Methylthiophene, 2-Ethylthiophene, 1,2,3-Trimethylbenzene, Indan, Indene, 1,2,4,5-Tetramethylbenzene, Benzothiophene, 1-Methylnaphthalene.
Nonpotable Water: EPA RSK-175 Dissolved Gases
Biological Tissue Matrix: EPA 3050B

The following analytes are included in our Massachusetts DEP Scope of Accreditation

Westborough Facility:

Drinking Water
EPA 300.0: Chloride, Nitrate-N, Fluoride, Sulfate; **EPA 353.2**: Nitrate-N, Nitrite-N; **SM4500NO3-F**: Nitrate-N, Nitrite-N; **SM4500F-C, SM4500CN-CE, EPA 180.1, SM2130B, SM4500Cl-D, SM2320B, SM2540C, SM4500H-B, SM4500NO2-B**
EPA 524.2: THMs and VOCs; **EPA 504.1:** EDB, DBCP.
Microbiology: **SM9215B; SM9223-P/A, SM9223B-Colilert-QT,SM9222D**.

Non-Potable Water
SM4500H,B, EPA 120.1, SM2510B, SM2540C, SM2320B, SM4500CL-E, SM4500F-BC, SM4500NH3-BH: Ammonia-N and Kjeldahl-N, **EPA 350.1**: Ammonia-N, **LACHAT 10-107-06-1-B**: Ammonia-N, **EPA 351.1, SM4500NO3-F, EPA 353.2**: Nitrate-N**, SM4500P-E, SM4500P-B, E, SM4500SO4-E, SM5220D, EPA 410.4, SM5210B, SM5310C, SM4500CL-D, EPA 1664, EPA 420.1, SM4500-CN-CE, SM2540D, EPA 300: Chloride, Sulfate, Nitrate.**
EPA 624.1: Volatile Halocarbons & Aromatics,
EPA 608.3: Chlordane, Toxaphene, Aldrin, alpha-BHC, beta-BHC, gamma-BHC, delta-BHC, Dieldrin, DDD, DDE, DDT, Endosulfan I, Endosulfan II, Endosulfan sulfate, Endrin, Endrin Aldehyde, Heptachlor, Heptachlor Epoxide, PCBs
EPA 625.1: SVOC (Acid/Base/Neutral Extractables).
Microbiology: **SM9223B-Colilert-QT; Enterolert-QT, EPA 1600, EPA 1603, SM9222D.**

Mansfield Facility:

Drinking Water
EPA 200.7: Al, Ba, Cd, Cr, Cu, Fe, Mn, Ni, Na, Ag, Ca, Zn. **EPA 200.8:** Al, Sb, As, Ba, Be, Cd, Cr, Cu, Pb, Mn, Ni, Se, Ag, TL, Zn. **EPA 245.1** Hg.
EPA 522, EPA 537.1.

Non-Potable Water
EPA 200.7: Al, Sb, As, Be, Cd, Ca, Cr, Co, Cu, Fe, Pb, Mg, Mn, Mo, Ni, K, Se, Ag, Na, Sr, TL, Ti, V, Zn.
EPA 200.8: Al, Sb**,** As, Be, Cd, Cr, Cu, Fe, Pb, Mn, Ni, K, Se, Ag, Na, TL, Zn.
EPA 245.1 Hg.
SM2340B

For a complete listing of analytes and methods, please contact your Alpha Project Manager.

AIR ANALYSIS

PAGE _____ OF _____

CHAIN OF CUSTODY

320 Forbes Blvd, Mansfield, MA 02048
TEL: 508-822-9300 FAX: 508-822-3288

Date Rec'd in Lab: 4/17/24

ALPHA Job #: L2420818

Client Information

Client: P.W Grosser Consulting
Address: 630 Johnson Ave, Suite 7
Bohemia, NY 11716
Phone: (631) 589-6353
Fax:
Email: mpecoraro@pwgrosser.com
☐ These samples have been previously analyzed by Alpha

Project Information

Project Name: ToT 2401
Project Location: 2488 Fulton St, BK
Project #:
Project Manager:
ALPHA Quote #:

Turn-Around Time

☒ Standard ☐ RUSH (only confirmed if pre-approved)
Date Due: Time:

Report Information - Data Deliverables

☐ FAX Standard
☐ ADEx
Criteria Checker: _____
(Default based on Regulatory Criteria Indicated)
Other Formats: _____
☑ EMAIL (standard pdf report)
☐ Additional Deliverables: _____
Report to: (if different than Project Manager) _____

Billing Information

☐ Same as Client info PO #:

Regulatory Requirements/Report Limits

State/Fed	Program	Res / Comm

Other Project Specific Requirements/Comments:

Project-Specific Target Compound List: ☐

All Columns Below Must Be Filled Out

ALPHA Lab ID (Lab Use Only)	Sample ID	COLLECTION End Date	Start Time	End Time	Initial Vacuum	Final Vacuum	Sample Matrix*	Sampler's Initials	Can Size	I D Can	I D - Flow Controller	ANALYSIS TO-15	TO-15 SIM	APH Subset Non-petroleum HCs ☐	Fixed Gases	Sulfides & Mercaptans by TO-15		Sample Comments (i.e. PID)
	SV001-C	04/16/24	12:12	14:11	-30.29	-7.15	SV	DD	6L	1996	01082	X						
	SV002-C	04/16/24	12:18	14:13	-30.67	-4.15	SV	DD	6L	2483	0941	X						

*SAMPLE MATRIX CODES

AA = Ambient Air (Indoor/Outdoor)
SV = Soil Vapor/Landfill Gas/SVE
Other = Please Specify

Container Type

Please print clearly, legibly and completely. Samples can not be logged in and turnaround time clock will not start until any ambiguities are resolved. All samples submitted are subject to Alpha's Terms and Conditions. See reverse side.

Relinquished By:	Date/Time	Received By:	Date/Time:
PWG/PWGC	04/16/24	OMAN	4-16-24 15:07
OMAN	4-16-24 18:32	Anthony Green	APR 16 2024
Anthony Green	4/17/24 0600		4/17/24 0600
	4/17/24 0600		4/17/24 0600

Form No: 101-02 Rev: (25-Sep-15)



Document Path: W:\Projects\S-Z\TOT\2401\map files\Site 3\Site3Plan_Location.aprx

PWGC
CLIENT DRIVEN SOLUTIONS
P.W. Grosser Consulting, Inc.
630 Johnson Ave., Suite 7
Bohemia, NY 11716
Ph: 631-589-6353 • Fax: 631-589-8705
pwgc.info@pwgrosser.com

Broadway Junction Partners, LLC
26 Harbor Park Drive
Port Washington, NY 11050

UNAUTHORIZED ALTERATION OR ADDITION TO THIS DRAWING AND RELATED DOCUMENTS IS A VIOLATION OF SEC. 7209 OF THE N.Y.S. EDUCATION LAW

DRAWING PREPARED FOR:

REVISION	DATE	INITIAL	COMMENTS

DRAWING INFORMATION:

Project:	TOT2401	Designed by:	MP
Date:	3/26/2024	Drawn by:	AM
Scale:	AS SHOWN	Approved by:	MP

SITE PLAN

2488-2514 Fulton St
Brooklyn, NY 11207

FIGURE NO:

2

PHASE I ENVIRONMENTAL ASSESSMENT



1821, 1829, 1833, 1835 EAST NEW YORK AVENUE/
1576-1592 HERKIMER STREET

BROOKLYN, NY 11207

PREPARED FOR:

NEFCU
1000 Corporate Drive
Westbury, NY 11590

PHASE I ENVIRONMENTAL SITE ASSESSMENT REPORT
1821, 1829, 1833, 1835 EAST NEW YORK AVENUE/1576-1592 HERKIMER STREET
BROOKLYN, NY 11207
DATE ISSUED: JULY 29, 2015

PREPARED BY:
SINGER ENVIRONMENTAL GROUP, LTD.
5318 NEW UTRECHT AVENUE
BROOKLYN, NY 11219

TABLE OF CONTENTS

Conclusions and recommendations 6
1.1 Purpose 7
1.2 Scope of Services 7
1.3 Assumptions 8
1.4 Limitations and Exceptions 8
1.5 User Provided Information 8
1.6 Interviews 9
1.7 Special Terms and Conditions 9
1.8 Use Reliance 9
2.1 Property Location and Jurisdiction 10
2.2 Property Description and Improvements 10
3.1 site history 10
4.1 Topography 11
4.2 Soils 11
4.3 Geology 11
4.4 Hydrology 11
4.5 Flood Zone Information 11
4.6 Oil and Gas Exploration 11
5.1 Methodology and Limiting Conditions 12
5.2 General Site Characteristics 12
5.2.1 Solid Waste Disposal 12
5.2.2 Surface Water Drainage 12
5.2.3 Wells and Cisterns 12
5.2.4 Wastewater 12
5.2.5 Additional Site Observations 12
5.3 Potential Environmental Conditions 12
5.3.1 Hazardous Materials and Petroleum Products Used or Stored at the Site 13
5.3.1.1 Unlabeled Containers and Drums 13
5.3.1.2 Disposal Locations of Regulated/ Hazardous Waste 13
5.3.2 Evidence of Releases 13
5.3.3 Polychlorinated Biphenyls (PCBs) 13
5.3.4 Landfills 14
5.3.5 Pits, Ponds, Lagoons, Sumps, and Catch basins 14
5.3.6 On-Site ASTs and USTs 14
5.3.7 Radiological hazards 14
5.3.8 Lead in Drinking Water 14
5.3.9 Asbestos-Containing Materials (ACM) 15
5.3.10 Radon 15
5.3.11 Lead-Based Paint 16
5.3.12 Mold 16
5.3.13 Vapor Encroachment/Vapor Intrusion 17
6.1 Current Use 18
6.2 Historical Use 18
7.1 Standard Environmental Record Sources 19
7.1.1 State and Federal Regulatory Review 19
7.1.2 Local Regulatory Review 22

7.1.2.1 Building Department 22
7.1.2.2 Other Agencies 22
8.1 Findings 23
8.1.1 On-Site Environmental Conditions 23
8.1.2 Off-Site Environmental Conditions 23
8.1.3 Previously Resolved Environmental Conditions 24
8.1.4 *De Minimis* Environmental Conditions 24
8.2 Conclusions and recommendations 25
8.3 Deviations 25
FIGURES .....
Site Location Map
Site Plan
Topographic Map
APPENDIX
Appendix A Site Photographs
Appendix B Historical Research Documentation
B-1 NYC Oasis Information, Certificates of Occupancy, Sanborn History Maps
Appendix C Regulatory Records Documentation
C-1 Mapped Database Report
C-2 General Public Records
Appendix D Qualifications Of Envionmental Professionals

Scope

Singer Environmental Group (SEG) has performed a Phase I Environmental Site Assessment (ESA) in general accordance with the scope of work and limitations set forth by SEG for the property located at 1821, 1829, 1833, 1835 East New York Avenue/1576-1592 Herkimer Street, Brooklyn, NY (the "Property").

The Phase I Environmental Site Assessment is designed to provide the Client with an assessment concerning environmental conditions (limited to those issues identified in the report) as they exist at the property. This assessment was conducted utilizing generally accepted ESA industry standards in accordance with ASTM E 1527-13, *Standard Practice for Environmental Site Assessments: Phase 1 Environmental Site Assessment Process*.

Site Description

According to the NYC Department of Buildings (DOB), this property is known as 1821, 1829, 1833, 1835 East New York Avenue/1576-1592 Herkimer Street with a block and lots of 1577, 32, 35, 51, 53. The DOB has a zoning of "Family Dwelling" building use for 1821 for 1821 East New York Avenue, "Miscellaneous" building use for 1829 East New York Avenue, "Garage/Gas Station" Building Use for 1833-1835 East New York Avenue. According to NYC Oasis Information, the zoning is M1-2. 1821 East New York Avenue (Lot 53) contains an 11,287 sq. ft. lot and a trailer. 1829 East New York Avenue (Lot 51) contains an 5,175 sq. ft. used car lot. Herkimer Street (Lot 32) is an 802 sq. ft. lot (Please note: There is no address listed for this lot number in the NYC Department of Buildings). 1833 East New York Avenue is a 5,000 sq. ft. lot containing a lot for used cars, a one story building containing a former auto repair and a two story building containing an auto repair and offices. This site is not an "E" Designated Site with the Department of City Planning, this site is not located in "IBZ" (Industrial Business Zone).

Site History

According to a Property Shark Historical Photograph (Date Unknown), a residential house is depicted on 1821 and 1829 East New York Avenue. According to Property Shark Phone Records, the following tenant was located at 1833 East New York Avenue: U-Haul Neighborhood Dealer-2002. According to Certificate of Occupancy dated 1954@ 1833 East New York Avenue: Gasoline Selling Station, office, lubritorium and auto laundry. According to Certificate of Occupancy dated 1998@1833 East New York Avenue: Enclosed Automotive Services Station providing facilities for lubrication and minor repairs, also accessory offices and auto sales, no body work. According to Certificate of Occupancy dated 1924@1835 East New York Avenue: Hospital. According to EDR (Environmental Data Resources), the following tenants were located at 1833 East New York Avenue: Olympic Auto Repair-2000, 2001, 2002, 2005, 2008, 2009, L&J Auto Repair-2007, D&H Auto Repair-2010. According to Sanborn History Maps, the subject property is depicted as dwellings in the1900's, dwellings, hospital in the 1930's, dwellings in the 1950's, dwellings, parking, commercial, vacant in 1963, dwelling, filing station in 1965, dwelling, commercial from the 1970's to 1987, dwelling, auto repair from 1988 to 2003, residential, vacant, auto repair from 2004 to 2007.

History of Surrounding Areas

According to Sanborn History Maps, the property located to the north is depicted as dwelling, vacant in the 1900's, dwelling, office, lumber shed in the 1930's, lumber piles in the 1950's, parking from the 1960's to the 2000's, the property located to the south is depicted as a dwelling in the 1900's, East New York Avenue from the 1930's to 1978, manufacturing, dwelling from 1979 to the 2000's, the property located to the west is depicted as residential form the 1900's to the 2000's. The property located to the east is not depicted on the Sanborn History Maps.

Asbestos Containing Material (ACM), Lead Based Paint (LBP), Mold

SEG conducted limited visual asbestos containing material (ACM) survey as part of this assessment. Lead based paint hazards and mold hazards were not surveyed for this report. SEG did not observe any visible and/or friable ACM.

Heating System, Above/Underground Storage Tanks

SEG observed electric and gas (inactive) heating units. No aboveground storage tanks, indications of an underground storage tank, vent or fill was noted. No fuel oil applications were filed with the Department of Buildings. No gasoline tanks are depicted on the Sanborn History Maps.

Polychlorinated Biphenyls (PCBs)

SEG did not observe any PCB's during this inspection.

Site Observations

1821 East New York Avenue Lot 53
Lot, Trailer

Lot - Earth, minor vegetation, minor demolition debris (former residential).

Trailer - 10 years old. HVAC-Electric.

1829 East New York Avenue Lot 51
Used Car Lot - Concrete. Used cars, no drain noted.

Herkimer Street Lot 32
Small Lot - Entranceway. Concrete, no drain.

1833 East New York Avenue Lot 35
Lot, one story building and two story building

Lot - Used cars. Concrete. No drain noted. One inactive lift and one lift removed.

One Story Building - Former auto repair- Concrete floor, wood ceiling, block walls, gas fired overhead heaters, electric meters. Former hydraulic lift removed, electric lifts. No drain noted.

Two Story Building

First Floor - Auto Repair- Concrete floor, sheetrock, block, electric heater, two electric lifts, waste oil aboveground storage tank in the yard, no drain noted. cans of oil, etc.

Second Floor - Offices - Wood, block, under renovation.

STATE AND FEDERAL DATABASE SUMMARY TABLE			
Regulatory Database	**Approximate Minimum Search Distance**	**Subject Property Listed**	**Off-site Listings within search distance**
Federal NPL (National Priority List) Sites	1.0 Mile	No	0
Federal Delisted NPL Sites	1.0 Mile	No	0
Federal CERCLIS Sites	0.5 Mile	No	1
Federal CERCLIS NFRAP Sites	0.5 Mile	No	0
Federal RCRA CORRACTS Sites	1.0 Mile	No	0
Federal RCRA Non-CORRACTS TSD Sites	0.5 Mile	No	0
Federal RCRA Generators Sites	.250 Mile	No	9
State NY SHWS (State Hazardous Waste) Sites	1.0 Mile	No	1
State Solid Waste Facility/Landfill	0.5 Mile	No	5
NY LTANKS (Leaking Underground Storage Tanks)	0.5 Mile	No	28
NY Underground Storage Tanks	.250 Mile	No	18
NY Spills	.125 Mile	No	12
Vapor Reopened	1.0 Mile	No	0

ASSESSMENT SUMMARY TABLE			
Assessment Component	**Section(S)**	**Recommended Actions**	**Estimated Cost**
Historical Review	3.0	No Further Action At This Time	N/A
Current Occupants/Operations	2.2	No Further Action	N/A
Hazardous Substances/Petroleum Products	5.3.1	No Further Action	N/A
Drains, Sumps & Storm Water Dry Wells	5.3.5	No Further Action	N/A
Storage Tanks	5.3.6	No Further Action	N/A
PCB's	5.3.3	No Further Action	N/A
Regulatory Agency/Database Review	7.0	No Further Action	N/A
Asbestos Containing Materials	5.3.10	No Further Action	N/A
Lead-Based Paint	5.3.12	No Further Action	N/A
Lead In Drinking Water	5.3.8	No Further Action	N/A
Radon	5.3.11	No Further Action	N/A
Mold	5.3.12	No Further Action	N/A
Wetlands	4.4	No Further Action	N/A

CONCLUSIONS AND RECOMMENDATIONS

SEG has performed a Phase I Environmental Site Assessment in conformance with the scope and limitations of ASTM Practice E 1527 of 1821, 1829, 1833, 1835 East New York Avenue/1576-1592 Herkimer Street, BROOKLYN, NY, the Property. Any exceptions to or deletions from this practice are described in Section 1.4 of this report. This assessment has revealed no evidence of recognized environmental conditions in connection with the Property except for the following:

- An auto repair and former auto repair is located at 1833 East New York Avenue.

According to a Property Shark Historical Photograph (Date Unknown), a residential house is depicted on 1821 and 1829 East New York Avenue. According to Property Shark Phone Records, the following tenant was located at 1833 East New York Avenue: U-Haul Neighborhood Dealer-2002. According to Certificate of Occupancy dated 1954@ 1833 East New York Avenue: Gasoline Selling Station, office, lubritorium and auto laundry. According to Certificate of Occupancy dated 1998@1833 East New York Avenue: Enclosed Automotive Services Station providing facilities for lubrication and minor repairs, also accessory offices and auto sales, no body work. According to Certificate of Occupancy dated 1924@1835 East New York Avenue: Hospital. According to EDR (Environmental Data Resources), the following tenants were located at 1833 East New York Avenue: Olympic Auto Repair-2000, 2001, 2002, 2005, 2008, 2009, L&J Auto Repair-2007, D&H Auto Repair-2010. According to Sanborn History Maps, the subject property is depicted as dwellings in the1900's, dwellings, hospital in the 1930's, dwellings in the 1950's, dwellings, parking, commercial, vacant in 1963, dwelling, filing station in 1965, dwelling, commercial from the 1970's to 1987, dwelling, auto repair from 1988 to 2003, residential, vacant, auto repair from 2004 to 2007.

According to documentation provided to Singer Environmental Group, A Phase II Subsurface Investigation Report prepared by Associated Environmental Services, LTD dated July 2015, states

in part, "Conclusions-Eight (8) soil borings designated as SB-1 through SB-8 were installed throughout the site. Soil samples were collected in continuous five (5) foot intervals to a maximum depth of ten (1) feet below grade. There was no visual or olfactory evidence of contamination noted in any of the samples collected. In addition there were no detectable readings observed with the PID. Six (6) soil samples were submitted for analysis of VOCs and SVOCs. The analytical data for all the soil samples indicated that there were no VOCs or SVOCs detected above the NYSDEC UUSCOs. Based upon the lack of evidence of contamination noted in the field data as well as the analytical data, it appears that the historical use of the subject property has not impacted the subsurface. **Recommendations: There is no further investigative work recommended at this time.**

SEG does not recommend any further action at this time.

1.0 INTRODUCTION

Singer Environmental Group (SEG) was retained to conduct a Phase I Environmental Site Assessment (ESA) of the property located at 1821, 1829, 1833, 1835 East New York Avenue/1576-1592 Herkimer Street, BROOKLYN, NY 11207 (the Property). The protocol used for this assessment is in general conformance with ASTM E 1527-13, *Standard Practice for Environmental Site Assessments: Phase 1 Environmental Site Assessment Process*.

On June 2, 2015, Shemon Singer, a representative of SEG, conducted a site reconnaissance to assess the possible presence of petroleum products and hazardous materials at the Property. SEG's investigation included review of reconnaissance of adjacent properties, background research, and review of available local, state, and federal regulatory records regarding the presence of petroleum products and/or hazardous materials at the Property.

SEG contracted Environmental Data Resources (EDR) of Southport, Connecticut to perform a computer database search for local, state, and Federal regulatory records pertaining to environmental concerns for the Property and properties in the vicinity of the Property (see Section 7.0).

1.1 PURPOSE

The purposes of this Phase I Environmental Site Assessment ("ESA") are: To identify existing or potential Recognized Environmental Conditions (as defined by ASTM Standard E-1527-13) in connection with the Property. SEG understands that the findings of this study will be used by the Client to evaluate a pending financial transaction in connection with the Property.

1.2 SCOPE OF SERVICES

The scope of work for this ESA is in accordance with the requirements of ASTM Standard E 1527-13. SEG warrants that the findings and conclusions contained herein were accomplished in accordance with the methodologies set forth in the Scope of Work. These methodologies are described as representing good commercial and customary practice for conducting an Environmental Site Assessment of a property for the purpose of identifying recognized environmental conditions.

No other warranties are implied or expressed.

1.3 ASSUMPTIONS

There is a possibility that even with the proper application of these methodologies there may exist on the Property conditions that could not be identified within the scope of the assessment or which were not reasonably identifiable from the available information. SEG believes that the information obtained from the record review and the interviews concerning the site is reliable. However, SEG cannot and does not warrant or guarantee that the information provided by these other sources is accurate or complete. The methodologies of this assessment are not intended to produce all inclusive or comprehensive results, but rather to provide the Client with information relating to the Property.

1.4 LIMITATIONS AND EXCEPTIONS

The findings and conclusions contain all of the limitations inherent in these methodologies that are referred to in ASTM 1527-13.

1.5 USER PROVIDED INFORMATION

Pursuant to ASTM E 1527-2013, the following site information was requested from the Client (User of this report), by SEG.

Item	Provided by User	Not Provided by user	Discussed Below	Does Not Apply
2.1.1 Environmental Pre-Survey Questionnaire		X		
2.1.2 Title Records		X		
2.1.3 Environmental Liens or Activity and Use Limitation		X		
2.1.4 Specialized Knowledge		X		
2.1.5 Valuation Reduction for Environmental Issues		X		
2.1.6 Identification of Key Site Manager		X		
2.1.7 Reason For Performing Phase I	Yes, See Section 1.1			

2.1.8 Prior Environmental Reports	X			
2.1.9 Other		X		

Phase II Subsurface Investigation Report, conducted by Associated Environmental dated July 2015.

1.6 INTERVIEWS

The building owner Moshe, was interviewed during the site reconnaissance on June 2, 2015. Moshe did not indicate the presence of any environmental liens or was unaware of any contamination concerns regarding the Subject Property.

Regulatory Officials

A FOIL Request was submitted to the NYS Department of Environmental Conservation (NYS DEC), NYC Department of Health (DOH) and the NYC Department of Environmental Protection (DEP)

1.7 SPECIAL TERMS AND CONDITIONS

The conclusions and findings set forth in this report are strictly limited in time and scope to the date of the evaluations. The conclusions presented in the report are based solely on the services described therein, and not on scientific tasks or procedures beyond the scope of agreed-upon services or the time and budgeting restraints imposed by the client. No subsurface exploratory drilling or sampling was done under the scope of this work. Unless specifically stated otherwise in the report, no chemical analyses have been performed during the course of this ESA.

Some of the information provided in this report is based upon personal interviews, and research of available documents, records, and maps held by the appropriate government and private agencies. This is subject to the limitations of historical documentation, availability, and accuracy of pertinent records, and the personal recollections of those persons contacted.

SEG, their principals and employees are indemnified for any future changes or conditions of deterioration in or on the subject property. Inasmuch as each has made not guarantees of the premises, expressed or implied in connection with this report, any liability which each may have shall be limited to the fee for the inspection of the property.

1.8 USE RELIANCE

NEFCU, in evaluating a request for an extension of credit (the “Mortgage Loan”) to be secured by the property may rely upon this report. This information also may be used by any actual or prospective purchaser, transferee, assignee, or servicer of the Mortgage Loan, any actual or prospective investor (including agent or advisor) in any securities evidencing a beneficial interest in or backed by the Mortgage Loan, any rating agency actually or prospectively rating any such

securities, any indenture trustee, and any institutional provider(s) from time to time of any liquidity facility or credit support for such financing. In addition, this report or a reference to this report, may be included or quoted in any offering circular, registration statement, or prospectus in connection with a securitization or transaction involving the Mortgage Loan and/or such securities. This report has no other purpose and should not be relied upon by any other person or entity.

2.0 SITE DESCRIPTION

2.1 PROPERTY LOCATION AND JURISDICTION

The address of the Property is 1821, 1829, 1833, 1835 East New York Avenue/1576-1592 Herkimer Street, BROOKLYN, NY. The Property is located in a residential/commercial area of BROOKLYN. According to the NYC Department of Buildings, the block and lot numbers are 1577, 32, 35, 51, 53. The legal description is reproduced below:

According to the NYC Department of Buildings (DOB), this property is known as 1821, 1829, 1833, 1835 East New York Avenue/1576-1592 Herkimer Street with a block and lots of 1577, 32, 35, 51, 53. The DOB has a zoning of "Family Dwelling" building use for 1821 for 1821 East New York Avenue, "Miscellaneous" building use for 1829 East New York Avenue, "Garage/Gas Station" Building Use for 1833-1835 East New York Avenue. According to NYC Oasis Information, the zoning is M1-2. This site is not an "E" Designated Site with the Department of City Planning, this site is not located in "IBZ" (Industrial Business Zone).

2.2 PROPERTY DESCRIPTION AND IMPROVEMENTS

1821 East New York Avenue (Lot 53) contains an 11,287 sq. ft. lot and a trailer. 1829 East New York Avenue (Lot 51) contains an 5,175 sq. ft. used car lot. Herkimer Street (Lot 32) is an 802 sq. ft. lot (Please note: There is no address listed for this lot number in the NYC Department of Buildings). 1833 East New York Avenue is a 5,000 sq. ft. lot containing a lot for used cars, a one story building containing a former auto repair and a two story building containing an auto repair and offices.

3.0 HISTORICAL USE INFORMATION

3.1 SITE HISTORY

According to the NYC Department of Buildings (DOB), this property is known as 1821, 1829, 1833, 1835 East New York Avenue/1576-1592 Herkimer Street with a block and lots of 1577, 32, 35, 51, 53. The DOB has a zoning of "Family Dwelling" building use for 1821 for 1821 East New York Avenue, "Miscellaneous" building use for 1829 East New York Avenue, "Garage/Gas

Station" Building Use for 1833-1835 East New York Avenue. According to NYC Oasis Information, the zoning is M1-2. 1821 East New York Avenue (Lot 53) contains an 11,287 sq. ft. lot and a trailer. 1829 East New York Avenue (Lot 51) contains an 5,175 sq. ft. used car lot. Herkimer Street (Lot 32) is an 802 sq. ft. lot (Please note: There is no address listed for this lot number in the NYC Department of Buildings). 1833 East New York Avenue is a 5,000 sq. ft. lot containing a lot for used cars, a one story building containing a former auto repair and a two story building containing an auto repair and offices.

4.0 ENVIRONMENTAL SETTING

4.1 TOPOGRAPHY

The United States Geological Survey (USGS), Brooklyn Quadrangle 7.5-Minute series topographic map was reviewed for this ESA. This map was published by the USGS in 1966 and was photorevised in 1995. A review of the USGS 7.5 Minute Topography map was conducted. Based on the topographical gradients, the groundwater flow is assumed to be in a southeasterly direction.

4.2 SOILS

Soil types in the area are generally loamy sand, silt loam, sandy loam and fine sandy loam.

4.3 GEOLOGY

There are no predominant geological surface features on the subject property. The elevation of the property is 64 feet above sea level.

4.4 HYDROLOGY

The nearest surface water in the vicinity of the Property is the Ridgewood Reservoir. No settling ponds, lagoons, surface impoundments, wetlands or natural catchbasins were observed at the Property during this investigation.

4.5 FLOOD ZONE INFORMATION

Flood zone information and insurance should be addressed in the title report.

4.6 OIL AND GAS EXPLORATION

The on-site reconnaissance addressed oil and gas exploration at the Property. According to the NYS Department of Conservation, Division of Oil, Gas no operating or abandoned oil or gas wells are on or adjacent to the Property.

5.0 SITE RECONNAISSANCE

5.1 METHODOLOGY AND LIMITING CONDITIONS

The Property was inspected by Shemon Singer on June 2, 2015. The weather at the time of the site visit was raining, 57 degrees. SEG accessed the lots at 1821, 1829, 1833, 1835 East New York Avenue, lot at Herkimer Street, and one and two story buildings at 1833 East New York Avenue.

5.2 GENERAL SITE CHARACTERISTICS

5.2.1 SOLID WASTE DISPOSAL

Solid waste generated at this building is handled by private sanitation.

5.2.2 SURFACE WATER DRAINAGE

There are no surface water bodies or streams on the subject property.

5.2.3 WELLS AND CISTERNS

No aboveground evidence of wells or cisterns was observed during the site reconnaissance.

5.2.4 WASTEWATER

No indications of industrial wastewater disposal or treatment facilities were observed during the onsite reconnaissance.

5.2.5 ADDITIONAL SITE OBSERVATIONS

1821 East New York Avenue Lot 53
Lot, Trailer

Lot	-	Earth, minor vegetation, minor demolition debris (former residential).
Trailer	-	10 years old. HVAC-Electric.

1829 East New York Avenue Lot 51

Used Car Lot	-	Concrete. Used cars, no drain noted.

Herkimer Street Lot 32

Small Lot	-	Entranceway. Concrete, no drain.

1833 East New York Avenue Lot 35

Lot, one story building and two story building

Lot - Used cars. Concrete. No drain noted. One inactive lift and one lift removed.

One Story Building - Former auto repair- Concrete floor, wood ceiling, block walls, gas fired overhead heaters, electric meters. Former hydraulic lift removed, electric lifts. No drain noted.

Two Story Building

First Floor - Auto Repair- Concrete floor, sheetrock, block, electric heater, two electric lifts, waste oil aboveground storage tank in the yard, no drain noted. cans of oil, etc.

Second Floor - Offices - Wood, block, under renovation.

5.3 POTENTIAL ENVIRONMENTAL CONDITIONS

5.3.1 HAZARDOUS MATERIALS AND PETROLEUM PRODUCTS USED OR STORED AT THE SITE

No evidence of the use of hazardous materials or wastes was observed on the Property.

5.3.1.1 UNLABELED CONTAINERS AND DRUMS

No unlabeled containers or drums were observed during the Site reconnaissance.

5.3.1.2 DISPOSAL LOCATIONS OF REGULATED/ HAZARDOUS WASTE

No obvious indications of hazardous waste generator, storage or disposal were observed on the property or were indicated during interview.

5.3.2 EVIDENCE OF RELEASES

No obvious indications of hazardous material or petroleum product releases, such as stained areas or stressed vegetation, was observed during the site reconnaissance or reported during interviews. **See conclusions and recommendations.**

5.3.3 POLYCHLORINATED BIPHENYLS (PCBS)

An inspection was conducted at the subject property and in the immediate vicinity for the presence of any underground, surface or suspended transformers and visible power supply

sources. Oil-containing transformers are known to frequently contain PCBs (Polychlorinated biphenyl's). PCBs are contained in older transformers and other electrical equipment and have the potential for serious health risks. The level of PCB content in such transformers and electrical equipment is regulated by the U.S. Environmental Protection Agency, Regulations 40 CFR Part 761. Upon visual inspection, **NO** suspended transformers power supply sources were identified. Contact with Con Edison has nevertheless been made to determine definitely if any equipment owned and/or maintained by Con Edison located on or in the immediate vicinity of the subject property contain PCB's.

Older transformers and other electrical equipment could contain polychlorinated biphenyls (PCBs) at a level that subjects them to regulation by the U.S. EPA. PCBs in electrical equipment are controlled by United States Environmental Protection Agency regulations 40 CFR, Part 761. Under the regulations, there are five categories into which electrical equipment can be classified:

- Less than 50 parts per million (PPM) of PCBs – "*Non-PCB" transformer*
- 50 ppm-500 ppm – "*PCB-Contaminated" electrical equipment*
- Greater than 500 ppm – "*PCB" transformer*

5.3.4 LANDFILLS

No evidence of on-site landfilling was observed or reported during the site reconnaissance.

5.3.5 PITS, PONDS, LAGOONS, SUMPS, AND CATCH BASINS

No evidence of on-site pits, ponds or lagoons was observed or reported during the site reconnaissance. No evidence of sumps or catch basins, other than used for storm water removal, was observed or reported during the site reconnaissance.

5.3.6 ON-SITE ASTS AND USTS

SEG observed electric and gas (inactive) heating units. No aboveground storage tanks, indications of an underground storage tank, vent or fill was noted. No fuel oil applications were filed with the Department of Buildings. No gasoline tanks are depicted on the Sanborn History Maps.

5.3.7 RADIOLOGICAL HAZARDS

No radiological substances or equipment was observed or reported stored on the Property.

5.3.8 LEAD IN DRINKING WATER

Lead has historically been used in pipes, solder, and brass fixtures used in water distribution systems and building plumbing systems. In 1986, the USEPA banned the use of lead at concentrations exceeding 0.2% lead in colder and 8% lead in other plumbing materials. Lead in drinking water results primarily from corrosion of lead containing materials in service lines or from corrosion of lead containing materials in building plumbing such as lead solder, brass, bronze, and other leading containing alloys. The USEPA Action Level for lead in public drinking water supplies is 0.015 parts per million (ppm) or 0.015 milligrams per liter (mg/L).

The New York City Department of Environmental Protection Water Supply Division provides potable water to the building. Potable drinking water used in the system is obtained from groundwater wells and various lakes and reservoirs located in the Upstate New York area (Croton Reservoir). Based upon information supplied from the USEPA's Safe Drinking Water Information System (SDWIS), there is no indication that lead in drinking water is a concern at the subject property. In accordance with the scope of work for this assessment, SEG did not conducted lead-in – drinking water sampling at the subject property.

5.3.9 ASBESTOS-CONTAINING MATERIALS (ACM)

Asbestos is a term used to describe a group of six naturally occurring crystalline fiber minerals. Asbestos has excellent thermal stability, a high degree of tensile strength, and has been used extensively in the textile, insulation, and building industries, particularly as a component in fireproofing, decorative coatings, insulation materials, and as reinforcement for plaster binders in building products. Asbestos-containing building materials are generally classified as friable or non-friable. Friable ACM are those which can be crumbled, pulverized, or reduced to powder by hand pressure, or by normal use or maintenance can be expected to emit asbestos fibers into the air. Non-friable ACM is a potential concern if it is damaged by maintenance work, demolition or other activities, at which time it may be considered friable.

It should be noted that the limited visual screening survey conducted under the scope of work for this assessment does not constitute a full asbestos inspection, in which all areas of the building would have been thoroughly surveyed and sampled.

SEG did not observe any visible and/or friable ACM.

Please note: NO core samples were taken during this inspection, in the event of change in present status, eg, demolition, alteration, modification, all materials should tested and verified free of any ACM.

5.3.10 RADON

The US EPA has prepared a map to assist National, State, and local organizations to target their resources and to implement radon-resistant building codes. The map divides the country into five Radon Zones, Zone 1 being those areas with the average predicted indoor radon concentration in residential dwellings exceeding the EPA Action limit of 4.0 picoCuries per Liter (pCi/L). It is

important to note that the EPA has found homes with elevated levels of radon in all five zones, and the EPA recommends site specific testing in order to determine radon levels at a specific location. However, the map does give a valuable indication of the propensity of radon gas accumulation in structures. This property is located in Zone 3.

Review of the EPA Map of Radon Zones places the Property in Zone 3, where average predicted radon levels are less than 2.0 pCi/L below the EPA action level of 4.0 pCi/L.

5.3.11 LEAD-BASED PAINT

Use of lead in household paint was banned by the US Environmental Protection Agency (EPA) effective January 1, 1978. The EPA and the US Department of Housing and Urban Development (HUD) consider lead based paint as containing a lead concentration equal to or greater than 1.0 milligram per square centimeter (mg/cm') or 0.5% lead by weight, as defined by Title X of the 1992 Housing and Community Development Act.
Paint samples were **NOT** taken for lead content. However, in older buildings it is likely that lead based paint was used within the multi-layered painted surfaces. (Lead based paint was banned in 1978). Lead paint can be hazardous if digested, especially by small children.

Lead based paint hazards were not surveyed for this report.
Lead violations, if any, should show up on the Title Report.

Please note: NO core samples were taken during this inspection, in the event of change in present status, eg, demolition, alteration, modification, all materials should tested and verified free of any Lead Based Paint.

5.3.12 MOLD

Molds are a class of fungi, and have been found to cause a variety of health problems in humans, including allergic, toxicological, and infectious responses. Molds are decomposers of organic materials, and thrive in humid environments. As such, interior areas of buildings characterized by poor ventilation and high humidity are the most common location of mo9ld growth. Building materials including drywall, wallpaper, baseboards, wood framing, insulation and carpeting often play host to such growth.

Mold hazards were not surveyed for this report.

Mold violations, if any, should show up on the Title Report.

5.3.13 VAPOR ENCROACHMENT/VAPOR INTRUSION

A Vapor Encroachment Condition (VEC) is defined by ASTM E2600-10 as the presence or likely presence of contaminant of concern (COC) vapors in the subsurface of the Target Property (TP) caused by the release of vapors from the contaminated soil or groundwater or both either or near the TP. Vapor Intrusion (VI) occurs when contaminated of concern (COC) vapors enter a structure from subsurface and impact the indoor air quality (IAQ) of a building. At high enough concentrations, vapor intrusion may present a health risk to the building's occupants. SEG conducted a review of historical resources and regulatory database listings to identify any potential sources of contaminations at the subject site that may result in Vapor Encroachment or Vapor Intrusion. In addition, SEG has reviewed available information for surrounding properties within the appropriate search distances to identify potential sources of VEC/VIC at the subject site.

This is not intended to meet the criteria of a Vapor Encroachment Screen (VES) as outlined by ASTM E2600-10 Standard Guide for Vapor Encroachment Screening on Property Involved in Real Estate Transaction. This is beyond the scope of a Phase I ESA.

FINDINGS:

The NYS DEC maintains a list of sites that have the potential for vapor intrusion and are being re-evaluated.

The Subject Property is not included on the Vapor Reopened listing. No Vapor Reopened facilities are located ½ to one mile of the Property.

See conclusions and recommendations.

6.0 CURRENT USE OF ADJOINING PROPERTIES

During the vicinity reconnaissance, SEG observed the following land use on properties in the immediate vicinity of the Property.

6.1 CURRENT USE

Current Use	
North	Areas immediately adjacent to the north of the property included the following: Parking Lot
South	Areas immediately adjacent to the south of the property included the following: Offices, Warehouse, Stores
West	Areas immediately adjacent to the west of the property included the following: Park Square
East	Areas immediately adjacent to the east of the property included the following: Display Manufacturing

6.2 HISTORICAL USE

Historical Use	
North	According to Sanborn History Maps, the property located to the north is depicted as dwelling, vacant in the 1900's, dwelling, office, lumber shed in the 1930's, lumber piles in the 1950's, parking from the 1960's to the 2000's.

South	According to Sanborn History Maps, the property located to the south is depicted as a dwelling in the 1900's, East New York Avenue from the 1930's to 1978, manufacturing, dwelling from 1979 to the 2000's.
West	According to Sanborn History Maps, the property located to the west is depicted as residential form the 1900's to the 2000's.
East	The property located to the east is not depicted on the Sanborn History Maps.

7.0 RECORDS REVIEW

7.1 STANDARD ENVIRONMENTAL RECORD SOURCES

7.1.1 STATE AND FEDERAL REGULATORY REVIEW

Information from standard Federal and state environmental record sources was provided through Environmental Data Resources (EDR). Data from governmental agency lists are updated and integrated into one database, which is updated as these data are released. This integrated database also contains postal service data in order to enhance address matching. Records from one government source are compared to records from another to clarify any address ambiguities. The demographic and geographic information available provides assistance in identifying and managing risk. The accuracy of the geocoded locations is approximately +/-300 feet.

In some cases, location information supplied by the database provider is insufficient to allow geocoded facility locations. These facilities are listed under the unmappables section within the EDR report. A review of the unmappable facilities indicated that none of these facilities are within the ASTM minimum search distance from the Property.

Regulatory information from the following database sources regarding possible recognized environmental conditions, within the ASTM minimum search distance from the Property, was reviewed. Specific facilities are discussed below if determined likely that a potential recognized environmental condition has resulted at the Property from the listed facilities. Please refer to Appendix C-1 for a complete listing.

Federal NPL

The National Priorities List (NPL) is the Environmental Protection Agency (EPA) database of uncontrolled or abandoned hazardous waste sites identified for priority remedial actions under the Superfund Program.

No NPL sites are located within one mile of the Property.

Federal CERCLIS List

The Comprehensive Environmental Response, Compensation and Liability Information System (CERCLIS) list is a compilation of sites that the EPA has investigated or is currently investigating for a release or threatened release of hazardous substances.

1 CERCLIS sites are listed within one-half mile of the Property.

- Based upon the review of available information, the above listed facilities are not anticipated to directly impact the Property and no further investigation is warranted.

Federal CERCLIS NFRAP Sites List

The CERCLIS No Further Remedial Action Planned (NFRAP) List is a compilation to human health or the environment, under the CERCLA framework.

No CERCLIS NFRAP sites are listed within ½ mile of the Property.

Federal Resource Conservation and Recovery Act (RCRA) CORRACTS TSD Facilities List

The EPA Resource Conservation and Recovery Act (RCRA) Program identifies and tracks hazardous waste from the point of generation to the point of disposal. The RCRA Treatment, Storage and Disposal (TSD) database is a compilation by the EPA of reporting facilities that treat, store or dispose of hazardous waste. The CORRACTS database is the EPA's list of treatment storage or disposal facilities subject to corrective action under RCRA.

No RCRA CORRACTS TSD facilities are listed within one mile of the Property.

Federal Resource Conservation and Recovery Act (RCRA) CORRACTS Facilities List

The RCRA CORRACTS identifies hazardous waste handlers with RCRA corrective action activity.

No (RCRA) CORRACTS sites are listed within one-half mile of the Property.

Federal RCRA Generator List

The RCRA program identifies and tracks hazardous waste from the point of generation to the point of disposal. The RCRA Generators database is a compilation by the EPA of reporting facilities that generate hazardous waste.

8 Lg. and 1 Sm. Quantity RCRA Generator facilities are listed within ¼ mile of the Property.

- Based upon the review of available information, the above listed facilities are not anticipated to directly impact the Property and no further investigation is warranted.

Federal Emergency Response Notification System (ERNS)

The Emergency Response Notification System (ERNS) is a national database used to collect information or reported release of oil or hazardous substances.

No ERNS sites were listed on the Property or on the adjacent properties.

State Priority List

The database maintains a State Priority List (SPL) of sites considered to be actually or potentially contaminated and presenting a possible threat to human health and the environment.

No SPL sites are listed within one mile of the Property.

State CERCLIS-Equivalent List

The database maintains a State CERCLIS-equivalent list (SCL) of sites under investigation that could be actually or potentially contaminated and presenting a possible threat to human health and the environment.

No SCL sites are listed within one-half mile of the Property.

Solid Waste/Landfill Facilities (SWLF)

A database of SWLF is listed.

5 SWLF facilities are listed within one-half mile of the Property.

- Based upon the review of available information, the above listed facilities are not anticipated to directly impact the Property and no further investigation is warranted.

Inactive Hazardous Waste Disposal Sites in New York State (SHWS)

A database of SHWS is listed.

1 SHWS facilities are listed within one-half mile of the Property.

- Based upon the review of available information, the above listed facilities are not anticipated to directly impact the Property and no further investigation is warranted.

State Leaking Underground Storage Tank List (LUST)

The NYS DEC compiles lists of all leaks of hazardous substances from underground storage tanks.

28 LUST sites are listed within one-half mile of the Property.

- Based upon the review of available information, the above listed facilities are not anticipated to directly impact the Property and no further investigation is warranted.

State Underground Storage Tank List (UST)

The NYS DEC compiles lists of all underground storage tanks located ¼ mile of the subject property.

18 UST sites are listed within one-quarter mile of the Property.

- Based upon the review of available information, the above listed facilities are not anticipated to directly impact the Property and no further investigation is warranted.

NY Spills Database

The NYS DEC compiles lists of all spills reported ¼ mile of the subject property.

12 NY Spill sites are listed within one-quarter mile of the Property.

- Based upon the review of available information, the above listed facilities are not anticipated to directly impact the Property and no further investigation is warranted.

Vapor Reopened

The NYS DEC maintains a list of sites that have the potential for vapor intrusion and are being re-
evaluated.

The Subject Property is not included on the Vapor Reopened listing. No Vapor Reopened facilities
are located ½ to one mile of the Property.

See conclusions and recommendations.

7.1.2 LOCAL REGULATORY REVIEW

7.1.2.1 BUILDING DEPARTMENT

Electronic records from the city Building Department were reviewed for evidence indicating the developmental history of the Property, and for the presence of documentation relative to underground storage tanks.

7.1.2.2 OTHER AGENCIES

FOIL Requests were submitted to the NYS DEC, NYC DEP and NYC DOH, to date no response has been received, when a response is received an addendum will follow.

8.0 FINDINGS AND CONCLUSIONS

8.1 FINDINGS

8.1.1 ON-SITE ENVIRONMENTAL CONDITIONS

- An auto repair and former auto repair is located at 1833 East New York Avenue.

  According to a Property Shark Historical Photograph (Date Unknown), a residential house is depicted on 1821 and 1829 East New York Avenue. According to Property Shark Phone Records, the following tenant was located at 1833 East New York Avenue: U-Haul Neighborhood Dealer-2002. According to Certificate of Occupancy dated 1954@ 1833 East New York Avenue: Gasoline Selling Station, office, lubritorium and auto laundry. According to Certificate of Occupancy dated 1998@1833 East New York Avenue: Enclosed Automotive Services Station providing facilities for lubrication and minor repairs, also accessory offices and auto sales, no body work. According to Certificate of Occupancy dated 1924@1835 East New York Avenue: Hospital. According to EDR (Environmental Data Resources), the following tenants were located at 1833 East New York Avenue: Olympic Auto Repair-2000, 2001, 2002, 2005, 2008, 2009, L&J Auto Repair-2007, D&H Auto Repair-2010. According to Sanborn History Maps, the subject property is depicted as

dwellings in the1900's, dwellings, hospital in the 1930's, dwellings in the 1950's, dwellings, parking, commercial, vacant in 1963, dwelling, filing station in 1965, dwelling, commercial from the 1970's to 1987, dwelling, auto repair from 1988 to 2003, residential, vacant, auto repair from 2004 to 2007.

According to documentation provided to Singer Environmental Group, A Phase II Subsurface Investigation Report prepared by Associated Environmental Services, LTD dated July 2015, states

in part, "Conclusions-Eight (8) soil borings designated as SB-1 through SB-8 were installed throughout the site. Soil samples were collected in continuous five (5) foot intervals to a maximum depth of ten (1) feet below grade. There was no visual or olfactory evidence of contamination noted in any of the samples collected. In addition there were no detectable readings observed with the PID. Six (6) soil samples were submitted for analysis of VOCs and SVOCs. The analytical data for all the soil samples indicated that there were no VOCs or SVOCs detected above the NYSDEC UUSCOs. Based upon the lack of evidence of contamination noted in the field data as well as the analytical data, it appears that the historical use of the subject property has not impacted the subsurface. **Recommendations: There is no further investigative work recommended at this time.**

SEG does not recommend any further action at this time.

8.1.2 OFF-SITE ENVIRONMENTAL CONDITIONS

No offsite recognized environmental conditions were identified in connection with the Property during the course of this assessment.

8.1.3 PREVIOUSLY RESOLVED ENVIRONMENTAL CONDITIONS

No historical recognized environmental conditions were identified in connection with the Property during the course of this assessment.

8.1.4 *DE MINIMIS* ENVIRONMENTAL CONDITIONS

No *de minimis* environmental conditions were identified in connection with the Property during the course of this assessment.

8.2 CONCLUSIONS AND RECOMMENDATIONS

SEG has performed a Phase I Environmental Site Assessment in conformance with the scope and limitations of ASTM Practice E 1527-2013 of 1821, 1829, 1833, 1835 East New York Avenue/1576-1592 Herkimer Street, BROOKLYN, NY, the Property. Any exceptions to or deletions from this practice are described in Section 1.4 of this report. This assessment has revealed no evidence of recognized environmental conditions in connection with the Property except for the following:

- An auto repair and former auto repair is located at 1833 East New York Avenue.

  According to a Property Shark Historical Photograph (Date Unknown), a residential house is depicted on 1821 and 1829 East New York Avenue. According to Property Shark Phone Records, the following tenant was located at 1833 East New York Avenue: U-Haul Neighborhood Dealer-2002. According to Certificate of Occupancy dated 1954@ 1833 East New York Avenue: Gasoline Selling Station, office, lubritorium and auto laundry. According to Certificate of Occupancy dated 1998@1833 East New York Avenue: Enclosed Automotive Services Station providing facilities for lubrication and minor repairs, also accessory offices and auto sales, no body work. According to Certificate of Occupancy dated 1924@1835 East New York Avenue: Hospital. According to EDR (Environmental Data Resources), the following tenants were located at 1833 East New York Avenue: Olympic Auto Repair-2000, 2001, 2002, 2005, 2008, 2009, L&J Auto Repair-2007, D&H Auto Repair-2010. According to Sanborn History Maps, the subject property is depicted as dwellings in the1900's, dwellings, hospital in the 1930's, dwellings in the 1950's, dwellings, parking, commercial, vacant in 1963, dwelling, filing station in 1965, dwelling, commercial from the 1970's to 1987, dwelling, auto repair from 1988 to 2003, residential, vacant, auto repair from 2004 to 2007.

  According to documentation provided to Singer Environmental Group, A Phase II Subsurface Investigation Report prepared by Associated Environmental Services, LTD dated July 2015, states

  in part, "Conclusions-Eight (8) soil borings designated as SB-1 through SB-8 were installed throughout the site. Soil samples were collected in continuous five (5) foot intervals to a maximum depth of ten (1) feet below grade. There was no visual or olfactory evidence of contamination noted in any of the samples collected. In addition there were no detectable readings observed with the PID. Six (6) soil samples were submitted for analysis of VOCs and SVOCs. The analytical data for all the soil samples indicated that there were no VOCs or SVOCs detected above the NYSDEC UUSCOs. Based upon the lack of evidence of contamination noted in the field data as well as the analytical data, it appears that the historical use of the subject property has not impacted the subsurface. **Recommendations: There is no further investigative work recommended at this time.**

SEG does not recommend any further action at this time.

8.3 DEVIATIONS

This Phase 1 ESA substantially complies with the scope of services and ASTM 1527-13.

9.0 REFERENCES

Reports, Plans, and Other Documents Reviewed:

NYC Department of Buildings Property Profile Overview

NYC Department of Finance Assessment Roll

NYC Oasis Maps

Property Shark

USGS - 7.5 Minute Topographic Quadrangle of Central Park, New York-New Jersey, 1966, photorevised 1995.

Radius database report (1821, 1829, 1833, 1835 East New York Avenue/1576-1592 Herkimer Street, Inquiry #4347443.2s dated 07-08-15)

Radon Zone Map

Certificates of Occupancy

Sanborn History Maps

Phase II Subsurface Investigation

Agencies Contacted via FOIL Requests:

NYS DEC

NYC DEP

NYS DOH

10.0 CERTIFICATION

Phase I Environmental Site Assessment
Conducted on

Address: 1821, 1829, 1833, 1835 East New York Avenue/1576-1592 Herkimer Street, Brooklyn, NY

Prepared for

Client Name: NEFCU

Location: 1000 corporate drive. Westbury, NY 11590

I declare that, to the best of my professional knowledge and belief, I meet the definition of Environmental Professional as defined in 312.10 of 40 CFR 312 and I have the specific qualifications based on education, training, and experience to assess a property of the nature, history, and setting of the subject property. I have developed and performed all appropriate inquiries in conformance with the standards and practices set forth in 40 CFR Part 312.

Shemon Singer

_____

Environmental Professional **Signature**

Prepared By

Singer Environmental Group, LTD.
5318 New Utrecht Avenue
Brooklyn, NY 11219
(tel) 718-437-9600
(fax) 718-437-0082

1833 East New York Avenue
Brooklyn, New York

PHASE II SUBSURFACE INVESTIGATION REPORT
JULY 2015



Prepared for:

Broadway Junction, LLC
77 Rogers Avenue
Brooklyn, New York 11216

Prepared by:

Associated Environmental Services, Ltd.
25 Central Avenue
Hauppauge, New York 11788

Associated Environmental Services, Ltd.

TABLE OF CONTENTS

1.0 INTRODUCTION 1
1.1 Site History 1
1.2 Subject Site and Surrounding Properties 1
1.3 Geology / Hydrogeology 1
2.0 NOTIFICATIONS 1
3.0 HEALTH AND SAFETY PLANNING 1
4.0 SUBSURFACE INVESTIGATION ACTIVITIES 2
4.1 Soil Characterization 2
5.0 CONCLUSIONS 3
6.0 RECOMMENDATIONS 3
7.0 DISCLAIMER 4

FIGURES

Figure 1 Site Location Map
Figure 2 U.S.G.S. Topographic Map
Figure 3 Site Plan

TABLES

Table 1 Soil Analytical Results - Volatile Organic Compounds (VOCs)
Table 2 Soil Analytical Results –Semi-Volatile Organic Compounds (SVOCs)

APPENDICES

Appendix A Photographs
Appendix B Geological Boring Logs
Appendix C Laboratory Analytical Report

1.0 INTRODUCTION

Associated Environmental Services, Ltd. (AES) has prepared this Phase II Subsurface Investigation Report on behalf of Broadway Junction, LLC for the commercial property located at 1833 East New York Avenue, Brooklyn, New York. The Phase II Subsurface Investigation activities were performed in accordance with the guidance provided in the New York State Department of Environmental Conservation (NYSDEC) Technical Guidance for Site Investigation and Remediation (DER-10).

1.1 Site History

The subject site was historically utilized as a gasoline service station. The site utilized underground storage tanks (USTs) and conducted auto repairs. Based upon the historical use there was a concern that the subsurface may have been impacted.

1.2 Subject Site and Surrounding Properties

The subject property is identified as 1833 East New York Avenue, Brooklyn, New York. The tax map designation for the site is block 1577 and lots 32, 35, 51 and 53. The site is situated on an irregular shaped parcel of land which measures approximately 21,958 square feet. The site is improved with three (3) one-story buildings and one (1) two-story building. The remainder of the site is developed as paved parking or landscaped areas. The site is bordered by commercial and retail properties. The subject site and surrounding properties are depicted on **Figure 1 – Site Location Map**.

1.3 Geology / Hydrogeology

The subsurface lithology encountered during the investigation consisted primarily of fill material underlain by brown fine-silty sand with gravel. The site topography is relatively level throughout. The property is situated approximately 70 feet above mean sea level. Information supplied by the United States Geological Survey (U.S.G.S.) indicated that the depth to groundwater at the site is approximately sixty (60) feet. Based upon the regional topography in the area of the site it is anticipated that groundwater flow is from the north to south. The subject site is depicted on **Figure 2 – U.S.G.S. Topographic Map**.

2.0 NOTIFICATIONS

An underground facility protective organization (UFPO) markout was called prior to the start of work to mark out any existing underground utilities. All precautions were taken to ensure that no underground utilities were disturbed.

3.0 HEALTH AND SAFETY PLANNING

AES prepared a site-specific Health and Safety Plan (HASP) in accordance with the requirements of the Occupational Health and Safety Administration (OSHA Standard 29 CFR 1910.120). All personnel utilized by AES have the necessary training and are

monitored in accordance with these requirements. The HASP was prepared by AES following a review of the site characteristics, location, and local emergency providers.

4.0 SUBSURFACE INVESTIGATION ACTIVITIES

The subsurface investigation activities were conducted on July 13, 2015. Photographs were taken to document the activities and are included in **Appendix A**. The following sections summarize the field activities.

4.1 Soil Characterization

A Geoprobe® drill rig was utilized to install eight (8) borings designated as SB-1 through SB-8 in strategic locations throughout the site with respect to the former gasoline station operations. The boing locations are depicted on **Figure 3 – Site Plan**. Representative soil samples were collected in continuous intervals. The borings were completed to a maximum depth of ten (10) feet below grade. Refusal was encountered at depths ranging from three (3) feet to ten (10) feet below grade. Upon retrieval the soil samples were inspected for visual and olfactory evidence of contamination such as staining, sheen, odors, discoloration, etc. There was no physical evidence of contamination noted in the samples. The samples were next field screened with a photo-ionization detector (PID). The PID provides a quantitative measurement of volatile organic vapors the results are reported in parts per million (ppm). A representative portion of the sample was placed in a re-sealable plastic bag and agitated for approximately thirty (30) seconds in order to aid the volatilization of any organic vapors that may be present. The PID readings were all non-detectable in the soil samples. The soil samples were categorized according to the Unified Soil Classification System (USCS). The field data obtained was recorded in a geological boring log. The geological boring logs are included with this report in **Appendix B**.

In order to characterize the nature of the soil it was determined that six (6) soil samples would be submitted for laboratory analysis. The samples were designated as SB-1 (8’-10’), SB-2 (8’-10’), SB-3 (8’-10’), SB-4 (8’-9.5’), SB-6 (5’-8’) and SB-8 (7’-9’). The soil samples were placed in laboratory supplied glassware, packed on ice, and submitted to Phoenix Environmental Laboratories, Inc. The New York State Department of Health (NYSDOH) Environmental Laboratory Approval Program (ELAP) number for Phoenix is 11301. The soil samples were submitted for analysis of volatile organic compounds (VOCs) by EPA Method 8260 (CP-51) and for semi-volatile organic compounds (SVOCs) via EPA Method 8270 (CP-51).

The analytical results for the soil samples were compared to the Unrestricted Use Soil Cleanup Objectives (UUSCOs) listed in the NYSDEC Commissioners Policy CP-51 and NYCRR Part 375-6. The analytical data for all the soil samples indicated that there were no VOCs or SVOCs detected above the respective NYSDEC UUSCOs. The analytical data for the soil samples is summarized in **Table 1** and **Table 2.** The laboratory analytical data report is attached in **Appendix C**.

5.0 CONCLUSIONS

Eight (8) soil borings designated as SB-1 through SB-8 were installed throughout the site. Soil samples were collected in continuous five (5) foot intervals to a maximum depth of ten (10) feet below grade. There was no visual or olfactory evidence of contamination noted in any of the samples collected. In addition there were no detectable readings observed with the PID.

Six (6) soil samples were submitted for analysis of VOCs and SVOCs. The analytical data for all the soil samples indicated that there were no VOCs or SVOCs detected above the NYSDEC UUSCOs.

Based upon the lack of evidence of contamination noted in the field data as well as the analytical data, it appears that the historical use of the subject property has not impacted the subsurface.

6.0 RECOMMENDATIONS

There is no further investigative work recommended at this time. If you require anything further please do not hesitate to contact me at 631-234-4280.

This report was prepared by:



Matthew G. Boeckel
Project Manager / Environmental Scientist III
Associated Environmental Services, Ltd.

7.0 DISCLAIMER

This report was prepared for the sole use of Broadway Junction LLC. The conclusions provided by AES in this report are based solely on the information provided in this document. Future investigative site information which was not available to AES at the time of this report preparation may result in a modification of conclusions stated within. The conclusions presented are based solely on the current regulatory climate and may require revision if future regulatory changes occur. All field activities have been performed in accordance with generally accepted hydrogeologic practices and under the guideline set forth by the NYSDEC. No other warranty, expressed or implied, is made.

FIGURES



FIGURE 1 – SITE LOCATION MAP

COMMERCIAL PROPERTY
1833 EAST NEW YORK AVENUE
BROOKLYN, NEW YORK

Associated Environmental Services, Ltd.

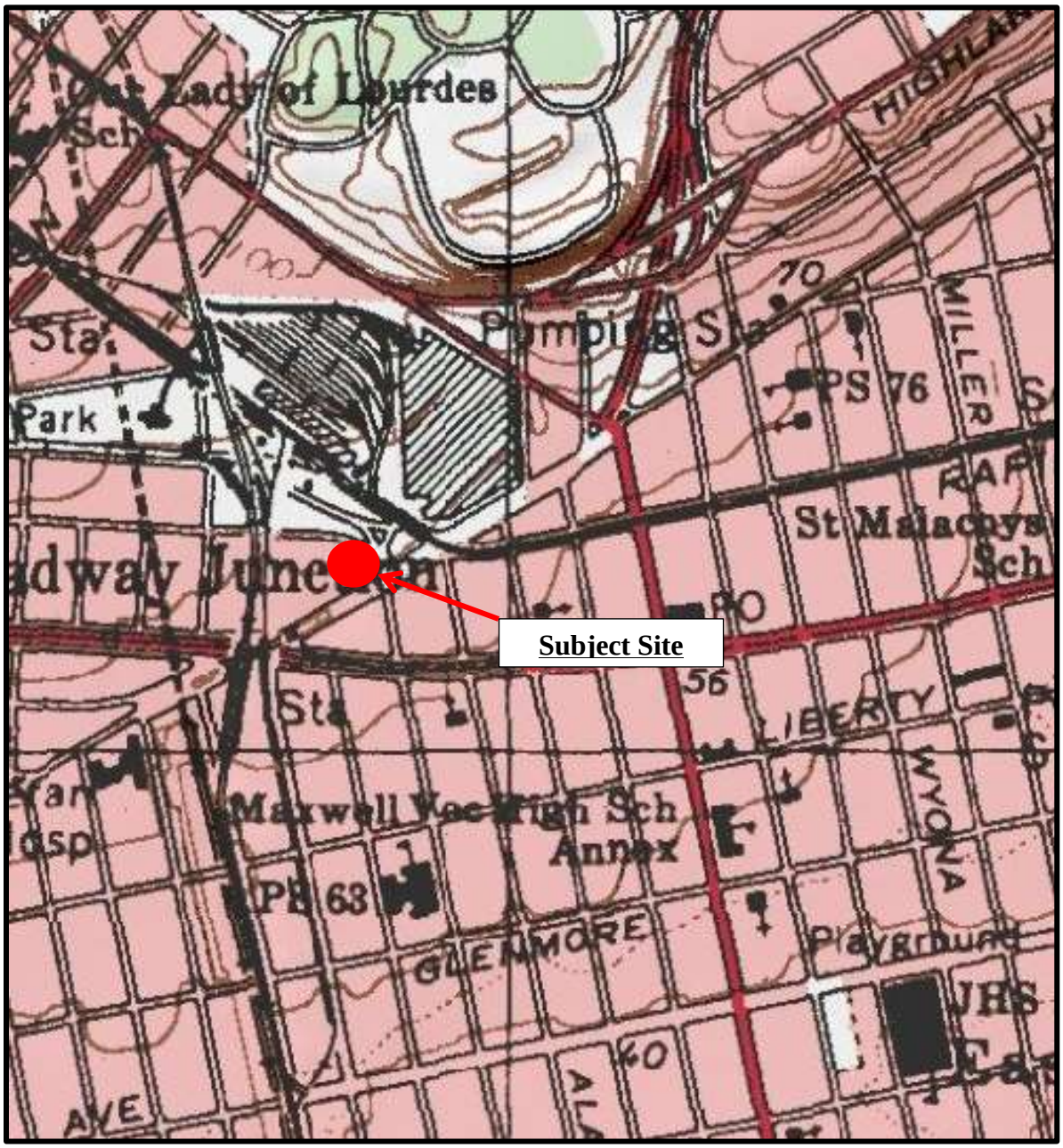

FIGURE 2 – U.S.G.S. TOPOGRAPHIC MAP

COMMERCIAL PROPERTY
1833 EAST NEW YORK AVENUE
BROOKLYN, NEW YORK

Associated Environmental Services, Ltd.

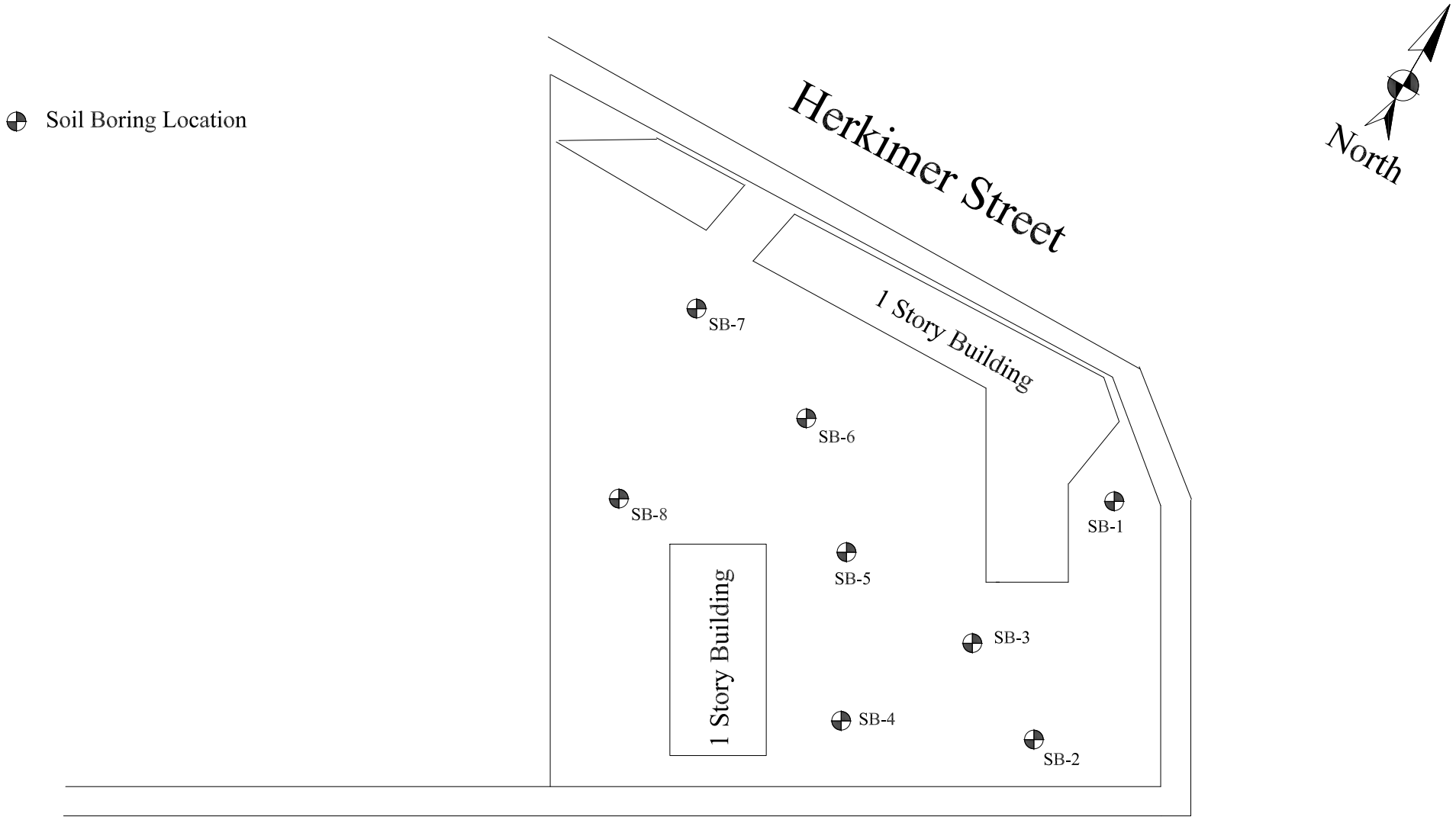

Figure 3 - Site Plan

Project: Commercial Property
1833 East New York Avenue
Brooklyn, New York

Associated Environmental Services, Ltd.
25 Central Avenue, Hauppauge, NY
Phone:631-234-4280 Fax: 631-234-4297

TABLES

Table 1

Soil Sample Analytical Results

Commercial Property, 1833 East New York Avenue, Brooklyn, New York

Volatile Organic Compounds (VOCs) EPA Method 8260 (CP-51)

Soil Sample Locations							
Samples Collected on July 13, 2015							
Sample Collection Depth	**8'-10'**	**8'-10'**	**8'-10'**	**8'-9.5'**	**5'-8'**	**7'-9'**	**Recommended Soil Cleanup Objectives**
Contaminant	**SB-1**	**SB-2**	**SB-3**	**SB-4**	**SB-6**	**SB-8**	**Unrestricted Use**
1,2,4-Trimethylbenzene	< 0.98	< 0.91	< 1.0	< 0.79	< 1.0	< 1.1	3,600
1,3,5-Trimethylbenzene	< 0.98	< 0.91	< 1.0	< 0.79	< 1.0	< 1.1	8,400
Benzene	< 2.0	< 1.8	< 2.1	< 1.6	< 2.0	< 2.1	60
Ethylbenzene	< 2.0	< 1.8	< 2.1	< 1.6	< 2.0	< 2.1	1,000
Isopropylbenzene	< 0.98	< 0.91	< 1.0	< 0.79	< 1.0	< 1.1	2,300
Methyl t-Butyl Ether (MTBE)	< 0.98	< 0.91	< 1.0	< 0.79	< 1.0	< 1.1	930
Naphthalene	< 0.98	< 0.91	< 1.0	< 0.79	< 1.0	< 1.1	12,000
n-Butylbenzene	< 0.98	< 0.91	< 1.0	< 0.79	< 1.0	< 1.1	12,000
n-Propylbenzene	< 0.98	< 0.91	< 1.0	< 0.79	< 1.0	< 1.1	3,900
p-Isopropyltoluene	< 0.98	< 0.91	< 1.0	< 0.79	< 1.0	< 1.1	10,000
sec-Butylbenzene	< 0.98	< 0.91	< 1.0	< 0.79	< 1.0	< 1.1	11,000
tert-Butylbenzene	< 0.98	< 0.91	< 1.0	< 0.79	< 1.0	< 1.1	5,900
Toluene	< 2.0	< 1.8	< 2.1	< 1.6	< 2.0	< 2.1	700
Total Xylenes	< 2.0	< 1.8	< 2.1	< 1.6	< 2.0	< 2.1	260

Notes:

1.) All results reported as parts per billion (ppb).

2.) Analysis performed in accordance with USEPA Method 8260 (CP-51).

3.) <: Not Detected above method detection limit, J: Indicates an estimated value

4.) Objectives listed in NYSDEC CP-51 and NYCRR Part 375 Soil Cleanup Objectives.

5.) NA: No Standard Available

6.) Bold indicates concentration above regulatory cleanup objectives.

Table 2

Soil Sample Analytical Results

Commercial Property, 1833 East New York Avenue, Brooklyn, New York

Semi-Volatile Organic Compounds (SVOCs) EPA Method 8270 (CP-51)

Soil Sample Locations

Samples Collected on July 13, 2015

Sample Collection Depth	**8'-10'**	**8'-10'**	**8'-10'**	**8'-9.5'**	**5'-8'**	**7'-9'**	**Recommended Soil Cleanup Objectives**
Contaminant	**SB-1**	**SB-2**	**SB-3**	**SB-4**	**SB-6**	**SB-8**	**Unrestricted Use**
Acenaphthene	< 250	< 250	< 240	< 250	< 250	< 250	20,000
Acenaphthylene	< 250	< 250	< 240	< 250	< 250	< 250	100,000
Anthracene	< 250	< 250	< 240	< 250	< 250	< 250	100,000
Benz(a)anthracene	< 250	< 250	< 240	< 250	< 250	< 250	1,000
Benzo(a)pyrene	< 250	< 250	< 240	< 250	< 250	< 250	1,000
Benzo(b)fluoranthene	< 250	< 250	< 240	< 250	< 250	< 250	1,000
Benzo(ghi)perylene	< 250	< 250	< 240	< 250	< 250	< 250	100,000
Benzo(k)fluoranthene	< 250	< 250	< 240	< 250	< 250	< 250	800
Chrysene	250	< 250	< 240	< 250	< 250	< 250	1,000
Dibenz(a,h)anthracene	< 250	< 250	< 240	< 250	< 250	< 250	330
Fluoranthene	440	< 250	390	< 250	< 250	< 250	100,000
Fluorene	< 250	< 250	< 240	< 250	< 250	< 250	30,000
Indeno(1,2,3-cd)pyrene	< 250	< 250	< 240	< 250	< 250	< 250	500
Naphthalene	< 250	< 250	< 240	< 250	< 250	< 250	12,000
Phenanthrene	410	< 250	250	< 250	< 250	< 250	100,000
Pyrene	390	< 250	320	< 250	< 250	< 250	100,000

Notes:

1.) All results reported as parts per billion (ppb).

2.) Analysis performed in accordance with USEPA Method 8270 (CP-51).

3.) <: Not Detected above method detection limit, J: Indicates an estimated value

4.) Objectives listed in NYSDEC CP-51 and NYCRR Part 375 Soil Cleanup Objectives.

5.) NA: No Standard Available

6.) Bold indicates concentration above regulatory cleanup objectives.

APPENDIX A – PHOTOGRAPHS



1. View of the subject property.



2. View of the adjacent properties to the north of the subject site.



3. View of the adjacent properties to the south of the subject site.



4. View of the adjacent properties to the east of the subject site.



5. View of the adjacent properties to the west of the subject site.



6. View of the Geoprobe drill rig installing a soil boring.

APPENDIX B – GEOLOGICAL BORING LOGS

Geologic Log

Boring SB-1

1833 East New York Avenue
Brooklyn, New York

Client:		Depth to Water (ft. from grade)		Site Elevation Datum
Moshe Simpson				
Site Name:	Address:	Date	DTW	NM
Commercial Property	1833 East New York Avenue, Brooklyn, NY		Unknown	
Drilling Company:	Method:			
Associated Environmental	Geoprobe with dual tube system			Measuring Point Elevation
Date Started:	Date Completed:			
7/13/15	7/13/15			NM
Completion Depth:	Geologist:			
10'	Matt Boeckel			

GEOLOGY	DEPTH (ft below grade)	SAMPLES Reco-very (%)	SAMPLES Blow per 6 in.	PID (ppm)	SOIL DESCRIPTION
	0				
	4	10		0.0	**0'-5'** Brown coarse sand with gravel. No odor or staining noted.
	8	50		0.0	**5'-10'** Brown fine silty sand with gravel. No odor or staining noted. Refusal encountered at 10 feet.
	12				
	16				
	20				
	24				
	28				
	32				
Coarse Sand					
Medium Sand	36				
Fine Sand					
W. Bedrock	40				

Associated Environmental Services, Ltd.

NTS - Not to Scale NA - Not Applicable ND - Not Detected NM - Not Measured DTW - Depth to Water

Geologic Log

Boring SB-2

1833 East New York Avenue
Brooklyn, New York

Client:		Depth to Water (ft. from grade)		Site Elevation Datum
Moshe Simpson				
Site Name:	Address:	Date	DTW	NM
Commercial Property	1833 East New York Avenue, Brooklyn, NY		Unknown	
Drilling Company:	Method:			Measuring Point Elevation
Associated Environmental	Geoprobe with dual tube system			
Date Started:	Date Completed:			NM
7/13/15	7/13/15			
Completion Depth:	Geologist:			
10'	Matt Boeckel			

GEOLOGY	DEPTH (ft below grade)	SAMPLES Reco-very (%)	SAMPLES Blow per 6 in.	PID (ppm)	SOIL DESCRIPTION
	0				
	4	25		0.0	**0'-5'** Brick, concrete, fill material, brown coarse sand. No odor or staining noted.
	8	75		0.0	**5'-10'** Brown fine silty sand with gravel. No odor or staining noted. Refusal encountered at 10 feet.
	12				
	16				
	20				
	24				
	28				
	32				
Coarse Sand	36				
Medium Sand					
Fine Sand					
W. Bedrock	40				

Associated Environmental Services, Ltd.

NTS - Not to Scale NA - Not Applicable ND - Not Detected NM - Not Measured DTW - Depth to Water

Geologic Log

Boring SB-3

1833 East New York Avenue
Brooklyn, New York

Client:		Depth to Water (ft. from grade)		Site Elevation Datum
Moshe Simpson				
Site Name:	Address:	Date	DTW	NM
Commercial Property	1833 East New York Avenue, Brooklyn, NY		Unknown	
Drilling Company:	Method:			
Associated Environmental	Geoprobe with dual tube system			Measuring Point Elevation
Date Started:	Date Completed:			
7/13/15	7/13/15			NM
Completion Depth:	Geologist:			
10'	Matt Boeckel			

GEOLOGY	DEPTH (ft below grade)	SAMPLES Reco-very (%)	SAMPLES Blow per 6 in.	PID (ppm)	SOIL DESCRIPTION
	0				
	4	25		0.0	**0'-5'** Brick, concrete, fill material, brown coarse sand. No odor or staining noted.
	8	50		0.0	**5'-10'** Brown fine silty sand with gravel. No odor or staining noted. Refusal encountered at 10 feet.
	12				
	16				
	20				
	24				
	28				
	32				
Coarse Sand					
Medium Sand	36				
Fine Sand					
W. Bedrock	40				

Associated Environmental Services, Ltd.

NTS - Not to Scale NA - Not Applicable ND - Not Detected NM - Not Measured DTW - Depth to Water

Geologic Log

Boring SB-4

1833 East New York Avenue
Brooklyn, New York

Client:		Depth to Water (ft. from grade)		Site Elevation Datum
Moshe Simpson				
Site Name:	Address:	Date	DTW	NM
Commercial Property	1833 East New York Avenue, Brooklyn, NY		Unknown	
Drilling Company:	Method:			
Associated Environmental	Geoprobe with dual tube system			Measuring Point Elevation
Date Started:	Date Completed:			
7/13/15	7/13/15			NM
Completion Depth:	Geologist:			
9.5'	Matt Boeckel			

GEOLOGY	DEPTH (ft below grade)	SAMPLES Reco-very (%)	SAMPLES Blow per 6 in.	PID (ppm)	SOIL DESCRIPTION
	0				
	4	75		0.0	**0'-5'** Brick, concrete, fill material, dark brown brown coarse sand. No odor or staining noted.
	8	50		0.0	**5'-9.5'** Brown fine silty sand with gravel. No odor or staining noted. Refusal at 9.5 feet
	12				
	16				
	20				
	24				
	28				
	32				
Coarse Sand	36				
Medium Sand					
Fine Sand					
W. Bedrock	40				

Associated Environmental Services, Ltd.

NTS - Not to Scale NA - Not Applicable ND - Not Detected NM - Not Measured DTW - Depth to Water

Geologic Log

Boring SB-5

1833 East New York Avenue
Brooklyn, New York

Client:		Depth to Water (ft. from grade)		Site Elevation Datum
Moshe Simpson				
Site Name:	Address:	Date	DTW	NM
Commercial Property	1833 East New York Avenue, Brooklyn, NY		Unknown	
Drilling Company:	Method:			
Associated Environmental	Geoprobe with dual tube system			Measuring Point Elevation
Date Started:	Date Completed:			
7/13/15	7/13/15			NM
Completion Depth:	Geologist:			
8'	Matt Boeckel			

GEOLOGY	DEPTH (ft below grade)	SAMPLES Reco-very (%)	SAMPLES Blow per 6 in.	PID (ppm)	SOIL DESCRIPTION
	0				
	4	75		0.0	**0'-5'** Brick, concrete, fill material, dark brown brown coarse sand. No odor or staining noted.
	8	50		0.0	**5'-8'** Brown fine silty sand with gravel. No odor or staining noted. Refusal at 8 feet
	12				
	16				
	20				
	24				
	28				
	32				
Coarse Sand	36				
Medium Sand					
Fine Sand					
W. Bedrock	40				

Associated Environmental Services, Ltd.

NTS - Not to Scale NA - Not Applicable ND - Not Detected NM - Not Measured DTW - Depth to Water

Geologic Log

Boring SB-6

1833 East New York Avenue
Brooklyn, New York

Client:		Depth to Water (ft. from grade)		Site Elevation Datum
Moshe Simpson				
Site Name:	Address:	Date	DTW	NM
Commercial Property	1833 East New York Avenue, Brooklyn, NY		Unknown	
Drilling Company:	Method:			
Associated Environmental	Geoprobe with dual tube system			Measuring Point Elevation
Date Started:	Date Completed:			
7/13/15	7/13/15			NM
Completion Depth:	Geologist:			
8'	Matt Boeckel			

GEOLOGY	DEPTH (ft below grade)	SAMPLES Reco-very (%)	SAMPLES Blow per 6 in.	PID (ppm)	SOIL DESCRIPTION
	0				
	4	50		0.0	**0'-5'** Brick, concrete, fill material, dark brown brown coarse sand. No odor or staining noted.
	8	50		0.0	**5'-8'** Brown fine silty sand with gravel. No odor or staining noted. Refusal at 8 feet
	12				
	16				
	20				
	24				
	28				
	32				
Coarse Sand	36				
Medium Sand	40				
Fine Sand					
W. Bedrock					

Associated Environmental Services, Ltd.

NTS - Not to Scale NA - Not Applicable ND - Not Detected NM - Not Measured DTW - Depth to Water

Geologic Log

Boring SB-7

1833 East New York Avenue
Brooklyn, New York

Client:		Depth to Water (ft. from grade)		Site Elevation Datum
Moshe Simpson				
Site Name:	Address:	Date	DTW	NM
Commercial Property	1833 East New York Avenue, Brooklyn, NY		Unknown	
Drilling Company:	Method:			
Associated Environmental	Geoprobe with dual tube system			Measuring Point Elevation
Date Started:	Date Completed:			
7/13/15	7/13/15			NM
Completion Depth:	Geologist:			
5'	Matt Boeckel			

GEOLOGY	DEPTH (ft below grade)	SAMPLES Reco-very (%)	SAMPLES Blow per 6 in.	PID (ppm)	SOIL DESCRIPTION
	0				
	4	50		0.0	**0'-5'** Brick, concrete, fill material, dark brown brown coarse sand. No odor or staining noted. Refusal at 5 feet.
	8				
	12				
	16				
	20				
	24				
	28				
	32				
Coarse Sand	36				
Medium Sand	40				
Fine Sand					
W. Bedrock					

Associated Environmental Services, Ltd.

NTS - Not to Scale NA - Not Applicable ND - Not Detected NM - Not Measured DTW - Depth to Water

Geologic Log

Boring SB-8

1833 East New York Avenue
Brooklyn, New York

Client:		Depth to Water (ft. from grade)		Site Elevation Datum
Moshe Simpson				
Site Name:	Address:	Date	DTW	NM
Commercial Property	1833 East New York Avenue, Brooklyn, NY		Unknown	
Drilling Company:	Method:			
Associated Environmental	Geoprobe with dual tube system			Measuring Point Elevation
Date Started:	Date Completed:			
7/13/15	7/13/15			NM
Completion Depth:	Geologist:			
10'	Matt Boeckel			

GEOLOGY	DEPTH (ft below grade)	SAMPLES Reco-very (%)	SAMPLES Blow per 6 in.	PID (ppm)	SOIL DESCRIPTION
	0				
	4	75		0.0	**0'-5'** Brick, concrete, fill material, brown coarse sand. No odor or staining noted.
	8	75		0.0	**5'-10'** Brown fine silty sand with gravel. No odor or staining noted. Refusal encountered at 10 feet.
	12				
	16				
	20				
	24				
	28				
	32				
Coarse Sand					
Medium Sand	36				
Fine Sand					
W. Bedrock	40				

Associated Environmental Services, Ltd.

NTS - Not to Scale NA - Not Applicable ND - Not Detected NM - Not Measured DTW - Depth to Water

APPENDIX C - LABORATORY ANALYTICAL REPORT

PHOENIX
Environmental Laboratories, Inc.

Friday, July 17, 2015

Attn: Matt Boeckel
Associated Environmental Services
25 Central Ave.
Hauppauge, NY 11788

Project ID: EAST NEW YORK
Sample ID#s: BJ46120 - BJ46125

This laboratory is in compliance with the NELAC requirements of procedures used except where indicated.

This report contains results for the parameters tested, under the sampling conditions described on the Chain Of Custody, as received by the laboratory.

All soils, solids and sludges are reported on a dry weight basis unless otherwise noted in the sample comments.

A scanned version of the COC form accompanies the analytical report and is an exact duplicate of the original.

If you have any questions concerning this testing, please do not hesitate to contact Phoenix Client Services at ext. 200.

Sincerely yours,



Phyllis Shiller
Laboratory Director

NELAC - #NY11301
CT Lab Registration #PH-0618
MA Lab Registration #MA-CT-007
ME Lab Registration #CT-007
NH Lab Registration #213693-A,B
NJ Lab Registration #CT-003
NY Lab Registration #11301
PA Lab Registration #68-03530
RI Lab Registration #63
VT Lab Registration #VT11301

Environmental Laboratories, Inc.
587 East Middle Turnpike, P.O.Box 370, Manchester, CT 06045
Tel. (860) 645-1102 Fax (860) 645-0823

ACCREDITED IN ACCORDANCE WITH nelac NY # 11301

Analysis Report

July 17, 2015

FOR: Attn: Matt Boeckel
Associated Environmental Services
25 Central Ave.
Hauppauge, NY 11788

Sample Information		Custody Information		Date	Time
Matrix:	SOLID	Collected by:		07/13/15	11:02
Location Code:	AESHAUP	Received by:	SW	07/14/15	14:52
Rush Request:	Standard	Analyzed by:	see "By" below		
P.O.#:					

Laboratory Data

SDG ID: GBJ46120
Phoenix ID: BJ46120

Project ID: EAST NEW YORK
Client ID: SB-1 (8-10)

Parameter	Result	RL/ PQL	Units	Dilution	Date/Time	By	Reference
Percent Solid	92		%		07/14/15	I	SW846-%Solid
Soil Extraction SVOA PAH	Completed				07/14/15	BJ/VH	SW3545A
Volatiles- STARS/CP-51							
1,2,4-Trimethylbenzene	ND	0.98	ug/Kg	1	07/15/15	JLI	SW8260C
1,3,5-Trimethylbenzene	ND	0.98	ug/Kg	1	07/15/15	JLI	SW8260C
Benzene	ND	2.0	ug/Kg	1	07/15/15	JLI	SW8260C
Ethylbenzene	ND	2.0	ug/Kg	1	07/15/15	JLI	SW8260C
Isopropylbenzene	ND	0.98	ug/Kg	1	07/15/15	JLI	SW8260C
m&p-Xylene	ND	2.0	ug/Kg	1	07/15/15	JLI	SW8260C
Methyl t-Butyl Ether (MTBE)	ND	0.98	ug/Kg	1	07/15/15	JLI	SW8260C
Naphthalene	ND	0.98	ug/Kg	1	07/15/15	JLI	SW8260C
n-Butylbenzene	ND	0.98	ug/Kg	1	07/15/15	JLI	SW8260C
n-Propylbenzene	ND	0.98	ug/Kg	1	07/15/15	JLI	SW8260C
o-Xylene	ND	2.0	ug/Kg	1	07/15/15	JLI	SW8260C
p-Isopropyltoluene	ND	0.98	ug/Kg	1	07/15/15	JLI	SW8260C
sec-Butylbenzene	ND	0.98	ug/Kg	1	07/15/15	JLI	SW8260C
tert-Butylbenzene	ND	0.98	ug/Kg	1	07/15/15	JLI	SW8260C
Toluene	ND	2.0	ug/Kg	1	07/15/15	JLI	SW8260C
Total Xylenes	ND	2.0	ug/Kg	1	07/15/15	JLI	SW8260C
QA/QC Surrogates							
% 1,2-Dichlorobenzene-d4	101		%	1	07/15/15	JLI	70 - 130 %
% Bromofluorobenzene	94		%	1	07/15/15	JLI	70 - 130 %
% Dibromofluoromethane	91		%	1	07/15/15	JLI	70 - 130 %
% Toluene-d8	92		%	1	07/15/15	JLI	70 - 130 %
Semivolatiles-STARS/CP-51							
Acenaphthene	ND	250	ug/Kg	1	07/15/15	KCA	SW8270D

Project ID: EAST NEW YORK
Client ID: SB-1 (8-10)

Phoenix I.D.: BJ46120

Parameter	Result	RL/ PQL	Units	Dilution	Date/Time	By	Reference
Acenaphthylene	ND	250	ug/Kg	1	07/15/15	KCA	SW8270D
Anthracene	ND	250	ug/Kg	1	07/15/15	KCA	SW8270D
Benz(a)anthracene	ND	250	ug/Kg	1	07/15/15	KCA	SW8270D
Benzo(a)pyrene	ND	250	ug/Kg	1	07/15/15	KCA	SW8270D
Benzo(b)fluoranthene	ND	250	ug/Kg	1	07/15/15	KCA	SW8270D
Benzo(ghi)perylene	ND	250	ug/Kg	1	07/15/15	KCA	SW8270D
Benzo(k)fluoranthene	ND	250	ug/Kg	1	07/15/15	KCA	SW8270D
Chrysene	250	250	ug/Kg	1	07/15/15	KCA	SW8270D
Dibenz(a,h)anthracene	ND	250	ug/Kg	1	07/15/15	KCA	SW8270D
Fluoranthene	440	250	ug/Kg	1	07/15/15	KCA	SW8270D
Fluorene	ND	250	ug/Kg	1	07/15/15	KCA	SW8270D
Indeno(1,2,3-cd)pyrene	ND	250	ug/Kg	1	07/15/15	KCA	SW8270D
Naphthalene	ND	250	ug/Kg	1	07/15/15	KCA	SW8270D
Phenanthrene	410	250	ug/Kg	1	07/15/15	KCA	SW8270D
Pyrene	390	250	ug/Kg	1	07/15/15	KCA	SW8270D
QA/QC Surrogates							
% 2-Fluorobiphenyl	87		%	1	07/15/15	KCA	30 - 130 %
% Nitrobenzene-d5	118		%	1	07/15/15	KCA	30 - 130 %
% Terphenyl-d14	82		%	1	07/15/15	KCA	30 - 130 %

RL/PQL=Reporting/Practical Quantitation Level (Equivalent to NELAC LOQ, Limit of Quanitation) ND=Not Detected
BRL=Below Reporting Level

Comments:

All soils, solids and sludges are reported on a dry weight basis unless otherwise noted in the sample comments.

If there are any questions regarding this data, please call Phoenix Client Services at extension 200.
This report must not be reproduced except in full as defined by the attached chain of custody.

Phyllis Shiller, Laboratory Director
July 17, 2015
Reviewed and Released by: Bobbi Aloisa, Vice President

Environmental Laboratories, Inc.
587 East Middle Turnpike, P.O.Box 370, Manchester, CT 06045
Tel. (860) 645-1102 Fax (860) 645-0823

ACCREDITED IN ACCORDANCE WITH nelac NY # 11301

Analysis Report

July 17, 2015

FOR: Attn: Matt Boeckel
Associated Environmental Services
25 Central Ave.
Hauppauge, NY 11788

Sample Information		Custody Information		Date	Time
Matrix:	SOLID	Collected by:		07/13/15	11:37
Location Code:	AESHAUP	Received by:	SW	07/14/15	14:52
Rush Request:	Standard	Analyzed by:	see "By" below		
P.O.#:					

Laboratory Data

SDG ID: GBJ46120
Phoenix ID: BJ46121

Project ID: EAST NEW YORK
Client ID: SB-2 (8-10)

Parameter	Result	RL/ PQL	Units	Dilution	Date/Time	By	Reference
Percent Solid	92		%		07/14/15	I	SW846-%Solid
Soil Extraction SVOA PAH	Completed				07/14/15	BJ/VH	SW3545A
Volatiles- STARS/CP-51							
1,2,4-Trimethylbenzene	ND	0.91	ug/Kg	1	07/15/15	JLI	SW8260C
1,3,5-Trimethylbenzene	ND	0.91	ug/Kg	1	07/15/15	JLI	SW8260C
Benzene	ND	1.8	ug/Kg	1	07/15/15	JLI	SW8260C
Ethylbenzene	ND	1.8	ug/Kg	1	07/15/15	JLI	SW8260C
Isopropylbenzene	ND	0.91	ug/Kg	1	07/15/15	JLI	SW8260C
m&p-Xylene	ND	1.8	ug/Kg	1	07/15/15	JLI	SW8260C
Methyl t-Butyl Ether (MTBE)	ND	0.91	ug/Kg	1	07/15/15	JLI	SW8260C
Naphthalene	ND	0.91	ug/Kg	1	07/15/15	JLI	SW8260C
n-Butylbenzene	ND	0.91	ug/Kg	1	07/15/15	JLI	SW8260C
n-Propylbenzene	ND	0.91	ug/Kg	1	07/15/15	JLI	SW8260C
o-Xylene	ND	1.8	ug/Kg	1	07/15/15	JLI	SW8260C
p-Isopropyltoluene	ND	0.91	ug/Kg	1	07/15/15	JLI	SW8260C
sec-Butylbenzene	ND	0.91	ug/Kg	1	07/15/15	JLI	SW8260C
tert-Butylbenzene	ND	0.91	ug/Kg	1	07/15/15	JLI	SW8260C
Toluene	ND	1.8	ug/Kg	1	07/15/15	JLI	SW8260C
Total Xylenes	ND	1.8	ug/Kg	1	07/15/15	JLI	SW8260C
QA/QC Surrogates							
% 1,2-Dichlorobenzene-d4	99		%	1	07/15/15	JLI	70 - 130 %
% Bromofluorobenzene	93		%	1	07/15/15	JLI	70 - 130 %
% Dibromofluoromethane	100		%	1	07/15/15	JLI	70 - 130 %
% Toluene-d8	92		%	1	07/15/15	JLI	70 - 130 %
Semivolatiles-STARS/CP-51							
Acenaphthene	ND	250	ug/Kg	1	07/15/15	KCA	SW8270D

Project ID: EAST NEW YORK
Client ID: SB-2 (8-10)

Phoenix I.D.: BJ46121

Parameter	Result	RL/ PQL	Units	Dilution	Date/Time	By	Reference
Acenaphthylene	ND	250	ug/Kg	1	07/15/15	KCA	SW8270D
Anthracene	ND	250	ug/Kg	1	07/15/15	KCA	SW8270D
Benz(a)anthracene	ND	250	ug/Kg	1	07/15/15	KCA	SW8270D
Benzo(a)pyrene	ND	250	ug/Kg	1	07/15/15	KCA	SW8270D
Benzo(b)fluoranthene	ND	250	ug/Kg	1	07/15/15	KCA	SW8270D
Benzo(ghi)perylene	ND	250	ug/Kg	1	07/15/15	KCA	SW8270D
Benzo(k)fluoranthene	ND	250	ug/Kg	1	07/15/15	KCA	SW8270D
Chrysene	ND	250	ug/Kg	1	07/15/15	KCA	SW8270D
Dibenz(a,h)anthracene	ND	250	ug/Kg	1	07/15/15	KCA	SW8270D
Fluoranthene	ND	250	ug/Kg	1	07/15/15	KCA	SW8270D
Fluorene	ND	250	ug/Kg	1	07/15/15	KCA	SW8270D
Indeno(1,2,3-cd)pyrene	ND	250	ug/Kg	1	07/15/15	KCA	SW8270D
Naphthalene	ND	250	ug/Kg	1	07/15/15	KCA	SW8270D
Phenanthrene	ND	250	ug/Kg	1	07/15/15	KCA	SW8270D
Pyrene	ND	250	ug/Kg	1	07/15/15	KCA	SW8270D
QA/QC Surrogates							
% 2-Fluorobiphenyl	88		%	1	07/15/15	KCA	30 - 130 %
% Nitrobenzene-d5	107		%	1	07/15/15	KCA	30 - 130 %
% Terphenyl-d14	84		%	1	07/15/15	KCA	30 - 130 %

RL/PQL=Reporting/Practical Quantitation Level (Equivalent to NELAC LOQ, Limit of Quanitation) ND=Not Detected
BRL=Below Reporting Level

Comments:

All soils, solids and sludges are reported on a dry weight basis unless otherwise noted in the sample comments.

If there are any questions regarding this data, please call Phoenix Client Services at extension 200.
This report must not be reproduced except in full as defined by the attached chain of custody.

Phyllis Shiller, Laboratory Director
July 17, 2015
Reviewed and Released by: Bobbi Aloisa, Vice President

PHOENIX

Environmental Laboratories, Inc.
587 East Middle Turnpike, P.O.Box 370, Manchester, CT 06045
Tel. (860) 645-1102 Fax (860) 645-0823

ACCREDITED IN ACCORDANCE WITH nelac NY # 11301

Analysis Report

July 17, 2015

FOR: Attn: Matt Boeckel
Associated Environmental Services
25 Central Ave.
Hauppauge, NY 11788

Sample Information		Custody Information		Date	Time
Matrix:	SOLID	Collected by:		07/13/15	12:00
Location Code:	AESHAUP	Received by:	SW	07/14/15	14:52
Rush Request:	Standard	Analyzed by:	see "By" below		
P.O.#:					

Laboratory Data

SDG ID: GBJ46120
Phoenix ID: BJ46122

Project ID: EAST NEW YORK
Client ID: SB-3 (8-10)

Parameter	Result	RL/ PQL	Units	Dilution	Date/Time	By	Reference	
Percent Solid	96		%		07/14/15	I	SW846-%Solid	
Soil Extraction SVOA PAH	Completed				07/14/15	BJ/VH	SW3545A	
Volatiles- STARS/CP-51								
1,2,4-Trimethylbenzene	ND	1.0	ug/Kg	1	07/15/15	JLI	SW8260C	
1,3,5-Trimethylbenzene	ND	1.0	ug/Kg	1	07/15/15	JLI	SW8260C	
Benzene	ND	2.1	ug/Kg	1	07/15/15	JLI	SW8260C	
Ethylbenzene	ND	2.1	ug/Kg	1	07/15/15	JLI	SW8260C	
Isopropylbenzene	ND	1.0	ug/Kg	1	07/15/15	JLI	SW8260C	
m&p-Xylene	ND	2.1	ug/Kg	1	07/15/15	JLI	SW8260C	
Methyl t-Butyl Ether (MTBE)	ND	1.0	ug/Kg	1	07/15/15	JLI	SW8260C	
Naphthalene	ND	1.0	ug/Kg	1	07/15/15	JLI	SW8260C	
n-Butylbenzene	ND	1.0	ug/Kg	1	07/15/15	JLI	SW8260C	
n-Propylbenzene	ND	1.0	ug/Kg	1	07/15/15	JLI	SW8260C	
o-Xylene	ND	2.1	ug/Kg	1	07/15/15	JLI	SW8260C	
p-Isopropyltoluene	ND	1.0	ug/Kg	1	07/15/15	JLI	SW8260C	
sec-Butylbenzene	ND	1.0	ug/Kg	1	07/15/15	JLI	SW8260C	
tert-Butylbenzene	ND	1.0	ug/Kg	1	07/15/15	JLI	SW8260C	
Toluene	ND	2.1	ug/Kg	1	07/15/15	JLI	SW8260C	
Total Xylenes	ND	2.1	ug/Kg	1	07/15/15	JLI	SW8260C	
QA/QC Surrogates								
% 1,2-Dichlorobenzene-d4	99		%	1	07/15/15	JLI	70 - 130 %	
% Bromofluorobenzene	96		%	1	07/15/15	JLI	70 - 130 %	
% Dibromofluoromethane	52		%	1	07/15/15	JLI	70 - 130 %	3
% Toluene-d8	92		%	1	07/15/15	JLI	70 - 130 %	
Semivolatiles-STARS/CP-51								
Acenaphthene	ND	240	ug/Kg	1	07/15/15	KCA	SW8270D	

Project ID: EAST NEW YORK
Client ID: SB-3 (8-10)

Phoenix I.D.: BJ46122

Parameter	Result	RL/ PQL	Units	Dilution	Date/Time	By	Reference
Acenaphthylene	ND	240	ug/Kg	1	07/15/15	KCA	SW8270D
Anthracene	ND	240	ug/Kg	1	07/15/15	KCA	SW8270D
Benz(a)anthracene	ND	240	ug/Kg	1	07/15/15	KCA	SW8270D
Benzo(a)pyrene	ND	240	ug/Kg	1	07/15/15	KCA	SW8270D
Benzo(b)fluoranthene	ND	240	ug/Kg	1	07/15/15	KCA	SW8270D
Benzo(ghi)perylene	ND	240	ug/Kg	1	07/15/15	KCA	SW8270D
Benzo(k)fluoranthene	ND	240	ug/Kg	1	07/15/15	KCA	SW8270D
Chrysene	ND	240	ug/Kg	1	07/15/15	KCA	SW8270D
Dibenz(a,h)anthracene	ND	240	ug/Kg	1	07/15/15	KCA	SW8270D
Fluoranthene	390	240	ug/Kg	1	07/15/15	KCA	SW8270D
Fluorene	ND	240	ug/Kg	1	07/15/15	KCA	SW8270D
Indeno(1,2,3-cd)pyrene	ND	240	ug/Kg	1	07/15/15	KCA	SW8270D
Naphthalene	ND	240	ug/Kg	1	07/15/15	KCA	SW8270D
Phenanthrene	250	240	ug/Kg	1	07/15/15	KCA	SW8270D
Pyrene	320	240	ug/Kg	1	07/15/15	KCA	SW8270D
QA/QC Surrogates							
% 2-Fluorobiphenyl	69		%	1	07/15/15	KCA	30 - 130 %
% Nitrobenzene-d5	67		%	1	07/15/15	KCA	30 - 130 %
% Terphenyl-d14	72		%	1	07/15/15	KCA	30 - 130 %

3 = This parameter exceeds laboratory specified limits.

RL/PQL=Reporting/Practical Quantitation Level (Equivalent to NELAC LOQ, Limit of Quanitation) ND=Not Detected
BRL=Below Reporting Level

Comments:

Volatile Comment:
**Poor surrogate recovery was observed for volatiles. Sample was analyzed twice with similar results indicating matrix interference.

All soils, solids and sludges are reported on a dry weight basis unless otherwise noted in the sample comments.

If there are any questions regarding this data, please call Phoenix Client Services at extension 200.
This report must not be reproduced except in full as defined by the attached chain of custody.

Phyllis Shiller, Laboratory Director
July 17, 2015
Reviewed and Released by: Bobbi Aloisa, Vice President

Environmental Laboratories, Inc.
587 East Middle Turnpike, P.O.Box 370, Manchester, CT 06045
Tel. (860) 645-1102 Fax (860) 645-0823

ACCREDITED IN ACCORDANCE WITH nelac NY # 11301

Analysis Report

July 17, 2015

FOR: Attn: Matt Boeckel
Associated Environmental Services
25 Central Ave.
Hauppauge, NY 11788

Sample Information		Custody Information		Date	Time
Matrix:	SOLID	Collected by:		07/13/15	12:27
Location Code:	AESHAUP	Received by:	SW	07/14/15	14:52
Rush Request:	Standard	Analyzed by:	see "By" below		
P.O.#:					

Laboratory Data

SDG ID: GBJ46120
Phoenix ID: BJ46123

Project ID: EAST NEW YORK
Client ID: SB-4 (8-9.5)

Parameter	Result	RL/ PQL	Units	Dilution	Date/Time	By	Reference
Percent Solid	92		%		07/14/15	I	SW846-%Solid
Soil Extraction SVOA PAH	Completed				07/14/15	BJ/VH	SW3545A
Volatiles- STARS/CP-51							
1,2,4-Trimethylbenzene	ND	0.79	ug/Kg	1	07/15/15	JLI	SW8260C
1,3,5-Trimethylbenzene	ND	0.79	ug/Kg	1	07/15/15	JLI	SW8260C
Benzene	ND	1.6	ug/Kg	1	07/15/15	JLI	SW8260C
Ethylbenzene	ND	1.6	ug/Kg	1	07/15/15	JLI	SW8260C
Isopropylbenzene	ND	0.79	ug/Kg	1	07/15/15	JLI	SW8260C
m&p-Xylene	ND	1.6	ug/Kg	1	07/15/15	JLI	SW8260C
Methyl t-Butyl Ether (MTBE)	ND	0.79	ug/Kg	1	07/15/15	JLI	SW8260C
Naphthalene	ND	0.79	ug/Kg	1	07/15/15	JLI	SW8260C
n-Butylbenzene	ND	0.79	ug/Kg	1	07/15/15	JLI	SW8260C
n-Propylbenzene	ND	0.79	ug/Kg	1	07/15/15	JLI	SW8260C
o-Xylene	ND	1.6	ug/Kg	1	07/15/15	JLI	SW8260C
p-Isopropyltoluene	ND	0.79	ug/Kg	1	07/15/15	JLI	SW8260C
sec-Butylbenzene	ND	0.79	ug/Kg	1	07/15/15	JLI	SW8260C
tert-Butylbenzene	ND	0.79	ug/Kg	1	07/15/15	JLI	SW8260C
Toluene	ND	1.6	ug/Kg	1	07/15/15	JLI	SW8260C
Total Xylenes	ND	1.6	ug/Kg	1	07/15/15	JLI	SW8260C
QA/QC Surrogates							
% 1,2-Dichlorobenzene-d4	100		%	1	07/15/15	JLI	70 - 130 %
% Bromofluorobenzene	96		%	1	07/15/15	JLI	70 - 130 %
% Dibromofluoromethane	99		%	1	07/15/15	JLI	70 - 130 %
% Toluene-d8	93		%	1	07/15/15	JLI	70 - 130 %
Semivolatiles-STARS/CP-51							
Acenaphthene	ND	250	ug/Kg	1	07/15/15	KCA	SW8270D

Project ID: EAST NEW YORK
Client ID: SB-4 (8-9.5)

Phoenix I.D.: BJ46123

Parameter	Result	RL/ PQL	Units	Dilution	Date/Time	By	Reference
Acenaphthylene	ND	250	ug/Kg	1	07/15/15	KCA	SW8270D
Anthracene	ND	250	ug/Kg	1	07/15/15	KCA	SW8270D
Benz(a)anthracene	ND	250	ug/Kg	1	07/15/15	KCA	SW8270D
Benzo(a)pyrene	ND	250	ug/Kg	1	07/15/15	KCA	SW8270D
Benzo(b)fluoranthene	ND	250	ug/Kg	1	07/15/15	KCA	SW8270D
Benzo(ghi)perylene	ND	250	ug/Kg	1	07/15/15	KCA	SW8270D
Benzo(k)fluoranthene	ND	250	ug/Kg	1	07/15/15	KCA	SW8270D
Chrysene	ND	250	ug/Kg	1	07/15/15	KCA	SW8270D
Dibenz(a,h)anthracene	ND	250	ug/Kg	1	07/15/15	KCA	SW8270D
Fluoranthene	ND	250	ug/Kg	1	07/15/15	KCA	SW8270D
Fluorene	ND	250	ug/Kg	1	07/15/15	KCA	SW8270D
Indeno(1,2,3-cd)pyrene	ND	250	ug/Kg	1	07/15/15	KCA	SW8270D
Naphthalene	ND	250	ug/Kg	1	07/15/15	KCA	SW8270D
Phenanthrene	ND	250	ug/Kg	1	07/15/15	KCA	SW8270D
Pyrene	ND	250	ug/Kg	1	07/15/15	KCA	SW8270D
QA/QC Surrogates							
% 2-Fluorobiphenyl	82		%	1	07/15/15	KCA	30 - 130 %
% Nitrobenzene-d5	106		%	1	07/15/15	KCA	30 - 130 %
% Terphenyl-d14	85		%	1	07/15/15	KCA	30 - 130 %

RL/PQL=Reporting/Practical Quantitation Level (Equivalent to NELAC LOQ, Limit of Quanitation) ND=Not Detected
BRL=Below Reporting Level

Comments:

All soils, solids and sludges are reported on a dry weight basis unless otherwise noted in the sample comments.

If there are any questions regarding this data, please call Phoenix Client Services at extension 200.
This report must not be reproduced except in full as defined by the attached chain of custody.

Phyllis Shiller, Laboratory Director
July 17, 2015
Reviewed and Released by: Bobbi Aloisa, Vice President

PHOENIX

Environmental Laboratories, Inc.
587 East Middle Turnpike, P.O.Box 370, Manchester, CT 06045
Tel. (860) 645-1102 Fax (860) 645-0823

ACCREDITED IN ACCORDANCE WITH nelac NY # 11301

Analysis Report

July 17, 2015

FOR: Attn: Matt Boeckel
Associated Environmental Services
25 Central Ave.
Hauppauge, NY 11788

Sample Information		Custody Information		Date	Time
Matrix:	SOLID	Collected by:		07/13/15	13:30
Location Code:	AESHAUP	Received by:	SW	07/14/15	14:52
Rush Request:	Standard	Analyzed by:	see "By" below		
P.O.#:					

Laboratory Data

SDG ID: GBJ46120
Phoenix ID: BJ46124

Project ID: EAST NEW YORK
Client ID: SB-6 (5-8)

Parameter	Result	RL/ PQL	Units	Dilution	Date/Time	By	Reference
Percent Solid	95		%		07/14/15	I	SW846-%Solid
Soil Extraction SVOA PAH	Completed				07/14/15	BJ/VH	SW3545A
Volatiles- STARS/CP-51							
1,2,4-Trimethylbenzene	ND	1.0	ug/Kg	1	07/15/15	JLI	SW8260C
1,3,5-Trimethylbenzene	ND	1.0	ug/Kg	1	07/15/15	JLI	SW8260C
Benzene	ND	2.0	ug/Kg	1	07/15/15	JLI	SW8260C
Ethylbenzene	ND	2.0	ug/Kg	1	07/15/15	JLI	SW8260C
Isopropylbenzene	ND	1.0	ug/Kg	1	07/15/15	JLI	SW8260C
m&p-Xylene	ND	2.0	ug/Kg	1	07/15/15	JLI	SW8260C
Methyl t-Butyl Ether (MTBE)	ND	1.0	ug/Kg	1	07/15/15	JLI	SW8260C
Naphthalene	ND	1.0	ug/Kg	1	07/15/15	JLI	SW8260C
n-Butylbenzene	ND	1.0	ug/Kg	1	07/15/15	JLI	SW8260C
n-Propylbenzene	ND	1.0	ug/Kg	1	07/15/15	JLI	SW8260C
o-Xylene	ND	2.0	ug/Kg	1	07/15/15	JLI	SW8260C
p-Isopropyltoluene	ND	1.0	ug/Kg	1	07/15/15	JLI	SW8260C
sec-Butylbenzene	ND	1.0	ug/Kg	1	07/15/15	JLI	SW8260C
tert-Butylbenzene	ND	1.0	ug/Kg	1	07/15/15	JLI	SW8260C
Toluene	ND	2.0	ug/Kg	1	07/15/15	JLI	SW8260C
Total Xylenes	ND	2.0	ug/Kg	1	07/15/15	JLI	SW8260C
QA/QC Surrogates							
% 1,2-Dichlorobenzene-d4	101		%	1	07/15/15	JLI	70 - 130 %
% Bromofluorobenzene	97		%	1	07/15/15	JLI	70 - 130 %
% Dibromofluoromethane	102		%	1	07/15/15	JLI	70 - 130 %
% Toluene-d8	94		%	1	07/15/15	JLI	70 - 130 %
Semivolatiles-STARS/CP-51							
Acenaphthene	ND	250	ug/Kg	1	07/15/15	KCA	SW8270D

Project ID: EAST NEW YORK
Client ID: SB-6 (5-8)

Phoenix I.D.: BJ46124

Parameter	Result	RL/ PQL	Units	Dilution	Date/Time	By	Reference
Acenaphthylene	ND	250	ug/Kg	1	07/15/15	KCA	SW8270D
Anthracene	ND	250	ug/Kg	1	07/15/15	KCA	SW8270D
Benz(a)anthracene	ND	250	ug/Kg	1	07/15/15	KCA	SW8270D
Benzo(a)pyrene	ND	250	ug/Kg	1	07/15/15	KCA	SW8270D
Benzo(b)fluoranthene	ND	250	ug/Kg	1	07/15/15	KCA	SW8270D
Benzo(ghi)perylene	ND	250	ug/Kg	1	07/15/15	KCA	SW8270D
Benzo(k)fluoranthene	ND	250	ug/Kg	1	07/15/15	KCA	SW8270D
Chrysene	ND	250	ug/Kg	1	07/15/15	KCA	SW8270D
Dibenz(a,h)anthracene	ND	250	ug/Kg	1	07/15/15	KCA	SW8270D
Fluoranthene	ND	250	ug/Kg	1	07/15/15	KCA	SW8270D
Fluorene	ND	250	ug/Kg	1	07/15/15	KCA	SW8270D
Indeno(1,2,3-cd)pyrene	ND	250	ug/Kg	1	07/15/15	KCA	SW8270D
Naphthalene	ND	250	ug/Kg	1	07/15/15	KCA	SW8270D
Phenanthrene	ND	250	ug/Kg	1	07/15/15	KCA	SW8270D
Pyrene	ND	250	ug/Kg	1	07/15/15	KCA	SW8270D
QA/QC Surrogates							
% 2-Fluorobiphenyl	92		%	1	07/15/15	KCA	30 - 130 %
% Nitrobenzene-d5	88		%	1	07/15/15	KCA	30 - 130 %
% Terphenyl-d14	96		%	1	07/15/15	KCA	30 - 130 %

RL/PQL=Reporting/Practical Quantitation Level (Equivalent to NELAC LOQ, Limit of Quanitation) ND=Not Detected
BRL=Below Reporting Level

Comments:

All soils, solids and sludges are reported on a dry weight basis unless otherwise noted in the sample comments.

If there are any questions regarding this data, please call Phoenix Client Services at extension 200.
This report must not be reproduced except in full as defined by the attached chain of custody.

Phyllis Shiller, Laboratory Director
July 17, 2015
Reviewed and Released by: Bobbi Aloisa, Vice President

Environmental Laboratories, Inc.
587 East Middle Turnpike, P.O.Box 370, Manchester, CT 06045
Tel. (860) 645-1102 Fax (860) 645-0823

ACCREDITED IN ACCORDANCE WITH nelac NY # 11301

Analysis Report

July 17, 2015

FOR: Attn: Matt Boeckel
Associated Environmental Services
25 Central Ave.
Hauppauge, NY 11788

Sample Information		Custody Information		Date	Time
Matrix:	SOLID	Collected by:		07/13/15	14:10
Location Code:	AESHAUP	Received by:	SW	07/14/15	14:52
Rush Request:	Standard	Analyzed by:	see "By" below		
P.O.#:					

Laboratory Data

SDG ID: GBJ46120
Phoenix ID: BJ46125

Project ID: EAST NEW YORK
Client ID: SB-8 (7-9)

Parameter	Result	RL/ PQL	Units	Dilution	Date/Time	By	Reference
Percent Solid	94		%		07/14/15	I	SW846-%Solid
Soil Extraction SVOA PAH	Completed				07/14/15	BJ/VH	SW3545A
Volatiles- STARS/CP-51							
1,2,4-Trimethylbenzene	ND	1.1	ug/Kg	1	07/15/15	JLI	SW8260C
1,3,5-Trimethylbenzene	ND	1.1	ug/Kg	1	07/15/15	JLI	SW8260C
Benzene	ND	2.1	ug/Kg	1	07/15/15	JLI	SW8260C
Ethylbenzene	ND	2.1	ug/Kg	1	07/15/15	JLI	SW8260C
Isopropylbenzene	ND	1.1	ug/Kg	1	07/15/15	JLI	SW8260C
m&p-Xylene	ND	2.1	ug/Kg	1	07/15/15	JLI	SW8260C
Methyl t-Butyl Ether (MTBE)	ND	1.1	ug/Kg	1	07/15/15	JLI	SW8260C
Naphthalene	ND	1.1	ug/Kg	1	07/15/15	JLI	SW8260C
n-Butylbenzene	ND	1.1	ug/Kg	1	07/15/15	JLI	SW8260C
n-Propylbenzene	ND	1.1	ug/Kg	1	07/15/15	JLI	SW8260C
o-Xylene	ND	2.1	ug/Kg	1	07/15/15	JLI	SW8260C
p-Isopropyltoluene	ND	1.1	ug/Kg	1	07/15/15	JLI	SW8260C
sec-Butylbenzene	ND	1.1	ug/Kg	1	07/15/15	JLI	SW8260C
tert-Butylbenzene	ND	1.1	ug/Kg	1	07/15/15	JLI	SW8260C
Toluene	ND	2.1	ug/Kg	1	07/15/15	JLI	SW8260C
Total Xylenes	ND	2.1	ug/Kg	1	07/15/15	JLI	SW8260C
QA/QC Surrogates							
% 1,2-Dichlorobenzene-d4	102		%	1	07/15/15	JLI	70 - 130 %
% Bromofluorobenzene	99		%	1	07/15/15	JLI	70 - 130 %
% Dibromofluoromethane	102		%	1	07/15/15	JLI	70 - 130 %
% Toluene-d8	94		%	1	07/15/15	JLI	70 - 130 %
Semivolatiles-STARS/CP-51							
Acenaphthene	ND	250	ug/Kg	1	07/15/15	KCA	SW8270D

Project ID: EAST NEW YORK
Client ID: SB-8 (7-9)

Phoenix I.D.: BJ46125

Parameter	Result	RL/ PQL	Units	Dilution	Date/Time	By	Reference
Acenaphthylene	ND	250	ug/Kg	1	07/15/15	KCA	SW8270D
Anthracene	ND	250	ug/Kg	1	07/15/15	KCA	SW8270D
Benz(a)anthracene	ND	250	ug/Kg	1	07/15/15	KCA	SW8270D
Benzo(a)pyrene	ND	250	ug/Kg	1	07/15/15	KCA	SW8270D
Benzo(b)fluoranthene	ND	250	ug/Kg	1	07/15/15	KCA	SW8270D
Benzo(ghi)perylene	ND	250	ug/Kg	1	07/15/15	KCA	SW8270D
Benzo(k)fluoranthene	ND	250	ug/Kg	1	07/15/15	KCA	SW8270D
Chrysene	ND	250	ug/Kg	1	07/15/15	KCA	SW8270D
Dibenz(a,h)anthracene	ND	250	ug/Kg	1	07/15/15	KCA	SW8270D
Fluoranthene	ND	250	ug/Kg	1	07/15/15	KCA	SW8270D
Fluorene	ND	250	ug/Kg	1	07/15/15	KCA	SW8270D
Indeno(1,2,3-cd)pyrene	ND	250	ug/Kg	1	07/15/15	KCA	SW8270D
Naphthalene	ND	250	ug/Kg	1	07/15/15	KCA	SW8270D
Phenanthrene	ND	250	ug/Kg	1	07/15/15	KCA	SW8270D
Pyrene	ND	250	ug/Kg	1	07/15/15	KCA	SW8270D
QA/QC Surrogates							
% 2-Fluorobiphenyl	87		%	1	07/15/15	KCA	30 - 130 %
% Nitrobenzene-d5	82		%	1	07/15/15	KCA	30 - 130 %
% Terphenyl-d14	101		%	1	07/15/15	KCA	30 - 130 %

RL/PQL=Reporting/Practical Quantitation Level (Equivalent to NELAC LOQ, Limit of Quanitation) ND=Not Detected
BRL=Below Reporting Level

Comments:

All soils, solids and sludges are reported on a dry weight basis unless otherwise noted in the sample comments.

If there are any questions regarding this data, please call Phoenix Client Services at extension 200.
This report must not be reproduced except in full as defined by the attached chain of custody.

Phyllis Shiller, Laboratory Director
July 17, 2015
Reviewed and Released by: Bobbi Aloisa, Vice President

Environmental Laboratories, Inc.
587 East Middle Turnpike, P.O.Box 370, Manchester, CT 06045
Tel. (860) 645-1102 Fax (860) 645-0823

ACCREDITED IN ACCORDANCE WITH nelac NY # 11301

QA/QC Report

July 17, 2015

QA/QC Data

SDG I.D.: GBJ46120

Parameter	Blank	Blk RL	LCS %	LCSD %	LCS RPD	MS %	MSD %	MS RPD	% Rec Limits	% RPD Limits
QA/QC Batch 313855 (ug/kg), QC Sample No: BJ46123 (BJ46120, BJ46121, BJ46122, BJ46123, BJ46124, BJ46125)										
Volatiles - Solid										
1,2,4-Trimethylbenzene	ND	1.0	97	96	1.0	95	103	8.1	70 - 130	30
1,3,5-Trimethylbenzene	ND	1.0	103	101	2.0	101	109	7.6	70 - 130	30
Benzene	ND	1.0	106	105	0.9	102	111	8.5	70 - 130	30
Ethylbenzene	ND	1.0	107	106	0.9	104	113	8.3	70 - 130	30
Isopropylbenzene	ND	1.0	106	102	3.8	101	107	5.8	70 - 130	30
m&p-Xylene	ND	2.0	102	102	0.0	102	109	6.6	70 - 130	30
Methyl t-butyl ether (MTBE)	ND	1.0	110	108	1.8	104	113	8.3	70 - 130	30
Naphthalene	ND	5.0	99	100	1.0	94	105	11.1	70 - 130	30
n-Butylbenzene	ND	1.0	97	95	2.1	95	103	8.1	70 - 130	30
n-Propylbenzene	ND	1.0	99	96	3.1	96	103	7.0	70 - 130	30
o-Xylene	ND	2.0	104	105	1.0	103	112	8.4	70 - 130	30
p-Isopropyltoluene	ND	1.0	102	100	2.0	101	108	6.7	70 - 130	30
sec-Butylbenzene	ND	1.0	108	106	1.9	105	111	5.6	70 - 130	30
tert-Butylbenzene	ND	1.0	107	105	1.9	104	110	5.6	70 - 130	30
Toluene	ND	1.0	105	106	0.9	104	113	8.3	70 - 130	30
% 1,2-dichlorobenzene-d4	101	%	100	100	0.0	100	101	1.0	70 - 130	30
% Bromofluorobenzene	99	%	99	100	1.0	100	102	2.0	70 - 130	30
% Dibromofluoromethane	103	%	99	100	1.0	100	101	1.0	70 - 130	30
% Toluene-d8	96	%	100	101	1.0	100	101	1.0	70 - 130	30
Comment:										
Additional 8260 criteria: 10% of LCS/LCSD compounds can be outside of acceptance criteria as long as recovery is 40-160%.										
QA/QC Batch 313768 (ug/kg), QC Sample No: BJ46439 (BJ46120, BJ46121, BJ46122, BJ46123, BJ46124, BJ46125)										
Polynuclear Aromatic HC - Solid										
Acenaphthene	ND	230	71	80	11.9	75	82	8.9	30 - 130	30
Acenaphthylene	ND	230	73	82	11.6	77	82	6.3	30 - 130	30
Anthracene	ND	230	76	89	15.8	84	89	5.8	30 - 130	30
Benz(a)anthracene	ND	230	79	92	15.2	88	92	4.4	30 - 130	30
Benzo(a)pyrene	ND	230	76	90	16.9	86	91	5.6	30 - 130	30
Benzo(b)fluoranthene	ND	230	76	91	18.0	85	92	7.9	30 - 130	30
Benzo(ghi)perylene	ND	230	78	92	16.5	87	91	4.5	30 - 130	30
Benzo(k)fluoranthene	ND	230	71	86	19.1	83	87	4.7	30 - 130	30
Chrysene	ND	230	81	94	14.9	90	94	4.3	30 - 130	30
Dibenz(a,h)anthracene	ND	230	75	91	19.3	85	90	5.7	30 - 130	30
Fluoranthene	ND	230	76	88	14.6	84	89	5.8	30 - 130	30
Fluorene	ND	230	74	84	12.7	80	86	7.2	30 - 130	30
Indeno(1,2,3-cd)pyrene	ND	230	78	93	17.5	88	92	4.4	30 - 130	30
Naphthalene	ND	230	73	83	12.8	81	85	4.8	30 - 130	30
Phenanthrene	ND	230	76	88	14.6	83	87	4.7	30 - 130	30
Pyrene	ND	230	75	88	16.0	84	88	4.7	30 - 130	30
% 2-Fluorobiphenyl	61	%	68	76	11.1	73	78	6.6	30 - 130	30

QA/QC Data

SDG I.D.: GBJ46120

Parameter	Blank	Blk RL		LCS %	LCSD %	LCS RPD	MS %	MSD %	MS RPD	% Rec Limits	% RPD Limits
% Nitrobenzene-d5	73	%		87	95	8.8	96	97	1.0	30 - 130	30
% Terphenyl-d14	64	%		71	84	16.8	80	84	4.9	30 - 130	30

If there are any questions regarding this data, please call Phoenix Client Services at extension 200.

RPD - Relative Percent Difference
LCS - Laboratory Control Sample
LCSD - Laboratory Control Sample Duplicate
MS - Matrix Spike
MS Dup - Matrix Spike Duplicate
NC - No Criteria
Intf - Interference

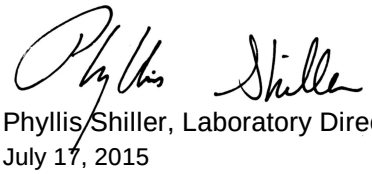

Phyllis Shiller, Laboratory Director
July 17, 2015

Sample Criteria Exceedences Report

GBJ46120 - AESHAUP

Criteria: None

State: NY

SampNo	Acode	Phoenix Analyte	Criteria	Result	RL	Criteria	RL Criteria	Analysis Units

*** No Data to Display ***

Phoenix Laboratories does not assume responsibility for the data contained in this report. It is provided as an additional tool to identify requested criteria exceedences. All efforts are made to ensure the accuracy of the data (obtained from appropriate agencies). A lack of exceedence information does not necessarily suggest conformance to the criteria. It is ultimately the site professional's responsibility to determine appropriate compliance.

Environmental Laboratories, Inc.
587 East Middle Turnpike, P.O.Box 370, Manchester, CT 06045
Tel. (860) 645-1102 Fax (860) 645-0823

NY Temperature Narration

July 17, 2015

SDG I.D.: GBJ46120

The samples in this delivery group were received at 3°C.
(Note acceptance criteria is above freezing up to 6°C)

NY/NJ CHAIN OF CUSTODY RECORD

Temp 3 on ice DF Pg 1 of 1

PHOENIX Environmental Laboratories, Inc.

587 East Middle Turnpike, P.O. Box 370, Manchester, CT 06040
Email: info@phoenixlabs.com Fax (860) 645-0823
Client Services (860) 645-8726

Data Delivery:
☐ Fax #:
☐ Email: matth@assocenvsvcs.com

Customer: Associated Env Services
Address: 25 Central Ave
Hauppauge NY

Project: East New York
Report to: AES
Invoice to: AES

Project P.O:
Phone #:
Fax #:

Client Sample - Information - Identification

Sampler's Signature _____ Date: _____

Matrix Code:
DW=drinking water **WW**=wastewater **S**=soil/solid **O**=oil
GW=groundwater **SL**=sludge **A**=air **X**=other

Analysis Request

Phoenix Sample #	Customer Sample Identification	Sample Matrix	Date Sampled	Time Sampled	VOCs (CP-51)	SVOCs (CP-51)	Soil VOA Methanol [ ]	GL Soil container [ ] S. Bisulfate [ ] H2O	GL Soil container (4) oz	GL Soil container ( ) oz	40 ml VOA Vial [ ] As is [ ] HCl	GL Amber 1000ml [ ] As is [ ] H2SO4	PL As is [ ] 250ml [ ] 500ml [ ] 1000ml	PL H2SO4 [ ] 250ml [ ] 500ml	PL HNO3 250ml	PL NaOH 250ml	Bacteria Bottle
460/20	SB-1 (8-10)	S	7/13/15	11:02	X	X			3	1							
460/21	SB-2 (8-10)	↓	↓	11:37	↓	↓			↓	↓							
460/22	SB-3 (8-10)			12:00													
460/23	SB-4 (8-9.5)			12:27													
460/24	SB-6 (5-8)			1:30													
460/25	SB-8 (7-9)	↓	↓	2:10	↓	↓			↓	↓							

Relinquished by:	Accepted by:	Date:	Time:
		7-14-15	9:00
		7-14-15	
		7/15/15	1452

Comments, Special Requirements or Regulations:

Turnaround:
☐ 1 Day*
☐ 2 Days*
☐ 3 Days*
☐ 5 Days
☐ 10 Days
☐ Other
* SURCHARGE APPLIES

NJ
☐ Res. Criteria
☐ Non-Res. Criteria
☐ Impact to GW Soil Cleanup Criteria
☐ GW Criteria

NY
☐ TOGS GA GW
☐ CP-51 Soil
☐ NY375 Unrestricted Soil
☐ NY375 Residential Soil
☐ NY375 Restricted Non-Residential Soil

Data Format
☐ Phoenix Std Report
☐ Excel
☐ PDF
☐ GIS/Key
☐ EQuIS
☐ NJ Hazsite EDD
☐ NY EZ EDD (ASP)
☐ Other

Data Package
☐ NJ Reduced Deliv. *
☐ NY Enhanced (ASP B) *
☐ Other

State where samples were collected: _____

BROADWAY JUNCTION
1821 – 1833 EAST NEW YORK AVENUE
BROOKLYN, NEW YORK 11207
TAX MAP ID: BLOCK 1577, LOTS 32, 35, 51, & 53

PHASE II
ENVIRONMENTAL SITE ASSESSMENT
(ASTM 1903-19)

PREPARED FOR:

Broadway Junction Partners, LLC
26 Harbor Park Drive
Port Washington, New York 11050

PREPARED BY:

P.W. Grosser Consulting, Inc.
630 Johnson Avenue, Suite 7
Bohemia, New York 11716
Phone: 631-589-6353
Fax: 631-589-8705

Jennifer Lewis, PG, Vice President — JenniferL@pwgrosser.com
Michael Pecoraro, Project Manager — mpecoraro@pwgrosser.com

PWGC Project Number: TOT2401

MAY 29, 2024

TABLE OF CONTENTS

PAGE

1.0 INTRODUCTION 1
2.0 BACKGROUND 2
2.1 Site Description and Features 2
2.2 Physical Setting 2
2.3 Site History and Land Use 3
2.4 Adjacent Property Land Use 3
2.5 Summary of Previous Assessments 3
2.5.1 Phase I Environmental Site Assessment Report (July 2015) 3
2.5.2 Phase II Subsurface Investigation Report (July 2015) 3
3.0 INVESTIGATION METHODOLOGY 4
3.1 Geophysical Survey 4
3.1.1 Electromagnetic Survey 4
3.1.2 Ground Penetrating Radar Survey 4
3.2 Soil Quality Evaluation 5
3.2.1 Soil Boring Protocol 5
3.2.2 Soil Sample Collection Protocol 5
3.3 Groundwater Quality Evaluation 5
3.4 Soil Vapor Intrusion Investigation 6
3.4.1 Soil Vapor Point Installation Protocol 6
3.4.2 Soil Vapor Sample Collection Protocol 6
4.0 INVESTIGATION FINDINGS 7
4.1 Geophysical Survey 7
4.2 Soil Quality Evaluation 7
4.2.1 Soil Boring Protocol 7
4.2.2 Soil Sample Collection Protocol 8
4.2.3 Soil Analytical Results 8
4.3 Soil Vapor Intrusion Investigation 8
4.3.1 Soil Vapor Analytical Results 9
4.4 Site Environmental Evaluation 9
5.0 CONCLUSIONS AND RECOMMENDATIONS 11
5.1 Conclusions 11
5.2 Recommendations 12
6.0 SIGNATURE OF ENVIRONMENTAL PROFESSIONAL 13
7.0 REFERENCES 14
8.0 LIMITATIONS 15

P.W. GROSSER CONSULTING, INC • P.W. GROSSER CONSULTING ENGINEER & HYDROGEOLOGIST, PC
631.589.6353 • WWW.PWGROSSER.COM • PWGC.INFO@PWGROSSER.COM
BOHEMIA • MANHATTAN • SARATOGA SPRINGS • MONTICELLO, NY • SYRACUSE • SHELTON, CT

FIGURES

FIGURE 1	Site Location Map
FIGURE 2	Site Plan
FIGURE 3	Soil Analytical Results
FIGURE 4	Soil Vapor Analytical Results

TABLES

TABLE 1	Soil Sample Analytical Results –VOCs
TABLE 2	Soil Sample Analytical Results –SVOCs
TABLE 3	Soil Sample Analytical Results –Metals
TABLE 4	Soil Vapor Sample Analytical Results – VOCs
TABLE 5	Soil Vapor Matrices Summary – VOCs

APPENDICES

APPENDIX A	Geophysical Survey Report
APPENDIX B	Soil Boring Logs
APPENDIX C	Laboratory Analytical Reports

P.W. GROSSER CONSULTING, INC • P.W. GROSSER CONSULTING ENGINEER & HYDROGEOLOGIST, PC
631.589.6353 • WWW.PWGROSSER.COM • PWGC.INFO@PWGROSSER.COM
BOHEMIA • MANHATTAN • SARATOGA SPRINGS • MONTICELLO, NY • SYRACUSE • SHELTON, CT

ACRONYM	DEFINITION
AGS	Advanced Geological Services
ASP	Analytical Services Protocol
ASTM	American Society for Testing and Materials
CFR	Code of Federal Regulations
CU	Commercial Use
DER	Department of Environmental Remediation
ELAP	Environmental Laboratory Approval Program
EM	Electromagnetic
ESA	Environmental Site Assessment
GPR	Ground Penetrating Radar
GQS	Groundwater Quality Standard
GV	Guidance Value
NYCRR	New York Codes, Rules, and Regulations
NYSDEC	New York State Department of Environmental Conservation
NYSDOH	New York State Department of Health
PAH	Polyaromatic Hydrocarbon
PID	Photo-ionization Detector
ppm	Parts per million
PWGC	P.W. Grosser Consulting, Inc.
QA/QC	Quality Assurance / Quality Control
REC	Recognized Environmental Condition
RRU	Restricted Residential Use
SCO	Soil Cleanup Objective
SVOC	Semi-volatile Organic Compound
USCS	Unified Soil Classification System
USEPA	United States Environmental Protection Agency
UST	Underground Storage Tank
UU	Unrestricted Use
VOC	Volatile Organic Compound

P.W. GROSSER CONSULTING, INC • P.W. GROSSER CONSULTING ENGINEER & HYDROGEOLOGIST, PC
631.589.6353 • WWW.PWGROSSER.COM • PWGC.INFO@PWGROSSER.COM
BOHEMIA • MANHATTAN • SARATOGA SPRINGS • MONTICELLO, NY • SYRACUSE • SHELTON, CT

1.0 INTRODUCTION

Broadway Junction Partners, LLC (Client) retained P.W. Grosser Consulting, Inc. (PWGC) to prepare a Phase II Environmental Site Assessment (ESA) for the property located at 1821-1833 East New York Avenue, Brooklyn, New York. The purpose of the Phase II ESA was to further evaluate recognized environmental conditions (RECs) identified in a July 2015 Phase I ESA prepared by Singer Environmental Group (SEG) and to obtain sound, scientifically valid data concerning actual property conditions.

Work was conducted in accordance with the American Society for Testing and Materials (ASTM) Standard E 1903-19 (Standard Practices for Environmental Site Assessment: Phase II Environmental Site Assessment Process) and in substantial conformance with the New York State Department of Environmental Conservation's (NYSDEC's) Division of Environmental Remediation's (DER's) Technical Guidance for Site Investigation and Remediation, May 2010 (DER-10).

P.W. GROSSER CONSULTING, INC • P.W. GROSSER CONSULTING ENGINEER & HYDROGEOLOGIST, PC
631.589.6353 • WWW.PWGROSSER.COM • PWGC.INFO@PWGROSSER.COM
BOHEMIA • MANHATTAN • SARATOGA SPRINGS • MONTICELLO, NY • SYRACUSE • SHELTON, CT

2.0 BACKGROUND

2.1 Site Description and Features

The subject property consists of four parcels located at 1821-1833 East New York Avenue in Brooklyn, NY. The subject property is located in the borough of Brooklyn and Kings County. The property is identified in the NYC Tax Map as Block 1577, Lots 32, 35, 51, and 53. The subject property measures approximately 0.51 acres and is improved with an asphalt parking lot, one trailer in the southern portion of the property, a one-story building used for auto repair services, and a two-story building used for auto repair services and office space.

A Site Location Map is included in **Figure 1**. A Site Plan is included as **Figure 2**.

2.2 Physical Setting

The topography of the subject property and surrounding area was reviewed from the USGS 7.5-minute series topographic map for the Brooklyn, NY quadrangle. The property elevation is approximately 64 feet above the National Geodetic Vertical Datum (NGVD).

The geologic setting of Long Island is well documented and consists of crystalline bedrock composed of schist and gneiss overlain by layers of unconsolidated deposits. Immediately overlying the bedrock is the Raritan Formation, consisting of the Lloyd sand confined by the Raritan Clay Member. The Lloyd sand is an aquifer and consists of discontinuous layers of gravel, sand, sandy and silty clay, and solid clay. The Raritan Clay is a solid and silty clay with: few lenses of sand and gravel, abundant lignite and pyrite, and gray, red, or white in color.

Above the Raritan Clay lies the Magothy Formation. The Magothy Aquifer consists of layers of fine to coarse sand of moderate to high permeability, with inter-bedded lenses of silt and clay of low permeability resulting in areas of preferential horizontal flow; therefore, this aquifer generally becomes more confined with depth. The Magothy Aquifer is overlain by the Upper Glacial Aquifer. The Upper Glacial Aquifer is the water table aquifer at this location and is comprised of medium to coarse sand and gravel with occasional thin lenses of fine sand and brown clay. This aquifer extends from the land surface to the top of the Magothy Aquifer; therefore, is hydraulically connected to the Magothy Aquifer.

Based upon the subject property elevation and regional groundwater contour maps, the depth to groundwater beneath the subject property was estimated at 53 feet below existing grade. Regional groundwater flow is estimated to be toward the southeast direction.

P.W. GROSSER CONSULTING, INC • P.W. GROSSER CONSULTING ENGINEER & HYDROGEOLOGIST, PC
631.589.6353 • WWW.PWGROSSER.COM • PWGC.INFO@PWGROSSER.COM
BOHEMIA • MANHATTAN • SARATOGA SPRINGS • MONTICELLO, NY • SYRACUSE • SHELTON, CT

2.3 Site History and Land Use

The subject property was first developed in the early 1900s. The property has been used for residential purposes from the early 1900s until approximately 1987, a hospital in the 1930s, a filling station in 1965, and commercial purposes from the 1970s until approximately 1987. The subject property has been used for auto sales and repair services from approximately 1988 to the present day.

2.4 Adjacent Property Land Use

The area surrounding the subject property was lightly developed by 1888 and more densely developed by 1932. An elevated subway track located near the subject property has been in existence since at least 1897 and the remainder of the area has mostly been used for commercial or industrial uses up until the present day.

2.5 Summary of Previous Assessments

2.5.1 Phase I Environmental Site Assessment Report (July 2015)

Singer Environmental Group, LTD. (Singer) prepared a Phase I ESA in July of 2015. The Phase I ESA identified the following REC associated with subject property.

- 1833 East New York Avenue is currently and was historically used for auto repair services.

2.5.2 Phase II Subsurface Investigation Report (July 2015)

Associated Environmental Services, Ltd. (AES) prepared a Phase II Subsurface Investigation Report in July of 2015.The Phase II Subsurface Investigation Activities are summarized below.

Eight soil borings were installed throughout the site using a Geoprobe drill rig. Soil samples were collected in five-foot intervals to a depth of ten feet below grade. There were no detectable readings observed using a photoionization detector (PID) and no visual evidence of contamination noted in the samples. Soil samples were submitted for analysis of VOCs and SVOCs. Analytical results for VOCs and SVOCs were not detected at concentrations greater than UUSCOs.

According to the Phase II Subsurface Investigation Report, no further investigative work was recommended.

P.W. GROSSER CONSULTING, INC • P.W. GROSSER CONSULTING ENGINEER & HYDROGEOLOGIST, PC
631.589.6353 • WWW.PWGROSSER.COM • PWGC.INFO@PWGROSSER.COM
BOHEMIA • MANHATTAN • SARATOGA SPRINGS • MONTICELLO, NY • SYRACUSE • SHELTON, CT

3.0 INVESTIGATION METHODOLOGY

The Phase II ESA included the following tasks:

- Geophysical survey
- Soil quality evaluation
- Groundwater quality evaluation
- Soil vapor intrusion investigation

3.1 Geophysical Survey

On April 17, 2024, PWGC and Advanced Geological Services (AGS) of Malvern, Pennsylvania mobilized to the subject property to perform a geophysical survey. The purpose of the geophysical survey was to determine the absence/presence of subsurface anomalies at the subject property. Descriptions of the geophysical methods are described below.

A copy of the Geophysical Survey Report, including further detail regarding the methodology and findings, is included in **Appendix A**.

3.1.1 Electromagnetic Survey

AGS utilized a RD400/PDL2 by Radio-Detection, an EM61 electromagnetic (EM) instrument, and a Fisher M Scope TW-6 metal detector. The Radiodetection RD400, EM61 electromagnetic, and Fisher M Scope use the principle of EM induction to measure the variability of electrical conductivity of subsurface materials and the presence of buried metal objects. Significant contrasts in the electrical properties between non-indigenous materials and surrounding soil enable accurate delineation of buried waste materials, fill, and geologic features. The large EM response to metal makes this technique particularly well suited to identifying buried metal objects such as underground storage tanks (USTs), metallic wastes, buried drums, pipelines, reinforced building foundations, and other metal components of buried structures. It is, however, equally sensitive to metal objects on the ground surface.

3.1.2 Ground Penetrating Radar Survey

Following the electromagnetic survey, AGS utilized a GSSI SIR-3000 with a 400 Mhz antenna to further investigate the metallic anomalies. Ground penetrating radar (GPR) uses high frequency pulsed electromagnetic waves to acquire subsurface information. Energy is propagated downward into the ground and is reflected back to the surface from boundaries at which there are electrical property contrasts. Penetration is the greatest in unsaturated sands and fine gravels and dry, well cured concrete. Clayey, highly saline or saturated soils, areas covered by steel reinforced concrete, foundry slag, uncured concrete, or other highly conductive materials significantly reduce depth penetration of the GPR signal. The 400

P.W. GROSSER CONSULTING, INC • P.W. GROSSER CONSULTING ENGINEER & HYDROGEOLOGIST, PC
631.589.6353 • WWW.PWGROSSER.COM • PWGC.INFO@PWGROSSER.COM
BOHEMIA • MANHATTAN • SARATOGA SPRINGS • MONTICELLO, NY • SYRACUSE • SHELTON, CT

MHz antenna can achieve depths of penetration up to about 20 feet, but this depth may be greatly reduced due to site-specific conditions as discussed above.

3.2 Soil Quality Evaluation

To characterize soil quality at the subject property, soil borings were installed throughout the site. A total of five soil borings were installed during the Phase II ESA investigation. Soil boring locations are illustrated in **Figure 3**.

3.2.1 Soil Boring Protocol

Lakewood Environmental Services Corp. (Lakewood) of Smithtown, New York provided environmental drilling services during the investigation. A Track Mounted Geoprobe 6610 was utilized to install the environmental soil borings. Soils were collected continuously from ground surface down to an approximate depth of 15 feet below the ground surface (bgs).

The soil cores were placed on 10-mil polyethylene sheeting in the order they came out of the ground. The acetate liners were cut open and the soil core was screened for the presence of volatile organic vapors, which are commonly associated with petroleum products and industrial solvents, utilizing a photo-ionization detector (PID). Each soil core was classified by a hydrogeologist using the Unified Soil Classification System (USCS). A soil boring log was developed for each location (**Appendix B**) and includes the characterization and screening data.

3.2.2 Soil Sample Collection Protocol

Soil samples collected for volatile organic analysis were collected directly from the acetate liners utilizing terra-core sampling devices. The remaining sample volumes were transferred to a stainless-steel bowl and homogenized. Once homogenized, samples were transferred to laboratory supplied glassware and packed in a cooler with ice and shipped under proper chain-of-custody procedures to Alpha Analytical Laboratories of Westborough, Massachusetts (Alpha), a New York State Department of Health (NYSDOH) Environmental Laboratory Approval Program (ELAP) certified laboratory, for analysis following NYSDEC Analytical Services Protocol (ASP)-Category A Deliverables.

3.3 Groundwater Quality Evaluation

To characterize groundwater quality at the subject property, a total of two groundwater samples were intended to be collected as part of this Phase II ESA. Lakewood utilized a track mounted Geoprobe® direct-push drill rig to advance a SP-16 sampler in two boreholes and advance the sampler to groundwater. Due to repeated refusals at depths ranging from 5 feet bgs to 20 feet bgs, Lakewood was unable to reach groundwater; therefore, groundwater samples were unable to be collected as part of this Phase II ESA.

P.W. GROSSER CONSULTING, INC • P.W. GROSSER CONSULTING ENGINEER & HYDROGEOLOGIST, PC
631.589.6353 • WWW.PWGROSSER.COM • PWGC.INFO@PWGROSSER.COM
BOHEMIA • MANHATTAN • SARATOGA SPRINGS • MONTICELLO, NY • SYRACUSE • SHELTON, CT

3.4 Soil Vapor Intrusion Investigation

To evaluate potential vapor intrusion at the subject property, a soil vapor intrusion investigation was performed. The investigation consisted of the collection of two soil vapor samples.

3.4.1 Soil Vapor Point Installation Protocol

Soil vapor sampling was performed in accordance with the NYSDOH "Guidance for Evaluating Soil Vapor Intrusion in New York State," (NYSDOH Guidance) October 2006 and subsequent addenda.

3.4.1.1 Soil Vapor Sampling

Soil vapor sampling points were installed to a depth of five feet bgs utilizing a Geoprobe® direct-push drill rig. At each location, a six-inch stainless-steel screen was installed at the base of the sampling point with dedicated polyethylene tubing to grade. Coarse sand was placed surrounding the screen and six inches above. The remainder of the soil vapor point annulus was sealed with bentonite grout to the surface.

3.4.1.2 Tracer Gas Testing

Prior to sampling, the integrity of soil vapor sampling point seals was tested using tracer gas analysis. The environment surrounding the seal was enriched with the tracer gas (helium) as readings were collected through the sampling probe with a portable helium detector. Seals were adjusted as needed until acceptable tracer gas readings were collected from each soil vapor probe indicating the seals were intact and the sampling probes were acceptable for sample collection.

After the initial tracer gas test was performed, one to three volumes of the sample tubing was purged prior to collecting samples. Flow rates for both purging and collecting did not exceed 0.2 liters per minute to minimize potential indoor air infiltration during sampling.

3.4.2 Soil Vapor Sample Collection Protocol

Soil vapor samples were collected into 6-liter Summa® vacuum canisters fitted with 2-hour flow controllers. Canisters and flow controllers were batch certified clean by the laboratory. Proper quality assurance/quality control (QA/QC) protocol was followed during the collection of soil gas samples to ensure that cross-contamination in the field did not occur.

P.W. GROSSER CONSULTING, INC • P.W. GROSSER CONSULTING ENGINEER & HYDROGEOLOGIST, PC
631.589.6353 • WWW.PWGROSSER.COM • PWGC.INFO@PWGROSSER.COM
BOHEMIA • MANHATTAN • SARATOGA SPRINGS • MONTICELLO, NY • SYRACUSE • SHELTON, CT

4.0 INVESTIGATION FINDINGS

4.1 Geophysical Survey

A geophysical survey was performed as detailed in Section 3.1. Findings of the geophysical survey included the following:

- The maximum depth of GPR penetration at the property was approximately 4.5 feet bgs.
- No underground storage tanks were identified during the geophysical survey.
- Multiple portions across the property were obstructed by parked cars and a majority of the property was not accessible for collection of geophysical data.

4.2 Soil Quality Evaluation

To characterize soil quality, soil borings were installed at the up gradient and down gradient portions of the property and farther spaced out across the site for improved horizontal delineation. A total of five soil borings (SB001-D through SB005-D) were installed during the investigation. Soil boring locations are illustrated in **Figure 3**.

4.2.1 Soil Boring Protocol

Soil borings were installed as detailed in Section 3.2. Soils were collected continuously from ground surface to an approximate depth of 5 feet (shallow borings) or 15 feet (deep borings) bgs. One deep boring (SB002-D) installed at the eastern property boundary was advanced to only 10 feet bgs due to repeated refusals in the area. The table below summarizes the soil boring installation rationale. Soils in these areas generally consisted of two distinct layers of fill material. The upper layer contained brick and glass, intermixed with fine to medium grained sand with fines and gravel with slight plasticity, and ranged between surface grade and five to seven feet bgs in the borings. The lower layer contained brick and glass, intermixed with fine to coarse silty sand and gravel with no plasticity, and continued to at least 15 feet bgs where the boring terminated. No visual or olfactory contamination was observed in any of the soil borings. PID readings ranged from 0.0 parts per million (ppm) to 0.1 ppm. Soil boring logs are included in **Appendix B**.

Boring	Sample Depth Intervals (ft)	Rationale
SB001-D	0-2'	Evaluate upper fill layer at northern property boundary.
SB002-D	0-2', 8-10'	Evaluate upper and lower fill layers at down gradient (southwestern) property boundary. Refusal at 10'.
SB003-D	0-2', 12-14'	Evaluate upper and lower fill layers at up gradient (northwestern) property boundary.
SB004-D	3-5'	Evaluate upper fill layer at southern property boundary.
SB005-D	0-2', 13-15'	Evaluate upper and lower fill layers in the center of the property.

P.W. GROSSER CONSULTING, INC • P.W. GROSSER CONSULTING ENGINEER & HYDROGEOLOGIST, PC
631.589.6353 • WWW.PWGROSSER.COM • PWGC.INFO@PWGROSSER.COM
BOHEMIA • MANHATTAN • SARATOGA SPRINGS • MONTICELLO, NY • SYRACUSE • SHELTON, CT

4.2.2 *Soil Sample Collection Protocol*

Soil samples were collected from each boring from the interval exhibiting the highest visual or olfactory contamination. As each of the five borings did not exhibit visual or olfactory evidence of contamination, but did exhibit evidence of fill material throughout the boring, the following sample depth selection was selected: a shallow sample was collected from a two-foot interval from the top five feet of each boring, where contamination is most likely to be present and for deeper borings, an additional sample was collected from a two-foot interval within the bottom five feet. Soil samples were collected as detailed in Section 3.2, and were analyzed for the following:

- VOCs by USEPA Method 8260
- SVOCs by USEPA Method 8270
- Metals by USEPA Methods 6010/7471

4.2.3 *Soil Analytical Results*

Soil analytical results were compared to the Soil Cleanup Objectives (SCOs) for Unrestricted, Restricted Residential, and Commercial Use Soil Cleanup Objectives (UUSCOs, RRUSCOs, and CUSCOs, respectively) as specified in NYSDEC's Title 6 New York Codes, Rules, and Regulations (NYCRR) Part 375, Environmental Remediation Programs. A total of eight soil samples were collected.

Analytical results from each of the soil borings did not yield detectable concentrations of VOCs or SVOCs, with the exception of several polyaromatic hydrocarbons (PAHs) that were detected but did not exceed UUSCOs.

Metals were detected at concentrations exceeding UUSCOs in SB001_0-2' (zinc), SB002_0-2' (lead, mercury, and zinc), SB002_8-10' (copper, nickel, silver, and zinc), SB003_0-2' (lead and mercury), SB004_3-5' (copper, lead, and mercury), and SB005_0-2' (lead and mercury). In addition, SB001_0-2' and SB002_8-10' exceeded RRUSCOs for mercury (exceeding its RRUSCO of 0.81 mg/kg at 0.874 mg/kg and 1.08 mg/kg, respectively) and lead (exceeding its RRUSCO of 400 mg/kg at 471 mg/kg and 590 mg/kg, respectively).

Analytical results are detailed in **Tables 1** through **3** and the complete laboratory analytical report is included in **Appendix C**.

4.3 Soil Vapor Intrusion Investigation

To evaluate potential vapor intrusion at the subject property, two soil vapor samples (SV001 and SV002) were collected. Soil vapor and air samples were collected as described in Section 3.4.

P.W. GROSSER CONSULTING, INC • P.W. GROSSER CONSULTING ENGINEER & HYDROGEOLOGIST, PC
631.589.6353 • WWW.PWGROSSER.COM • PWGC.INFO@PWGROSSER.COM
BOHEMIA • MANHATTAN • SARATOGA SPRINGS • MONTICELLO, NY • SYRACUSE • SHELTON, CT

4.3.1 *Soil Vapor Analytical Results*

The primary method for the evaluation of sub-slab vapor and indoor air data is the use of Soil Vapor / Indoor Air Matrices provided in the NYSDOH Guidance document. The matrices incorporate both sub-slab vapor concentrations and their corresponding indoor air concentrations in a table to formulate an appropriate action for a sampling site. Matrices have been developed for a limited number of chlorinated and petroleum-related VOCs. Although matrices have not yet been developed for other compounds, consideration is given to the comparisons between the sub-slab vapor and indoor air concentrations to determine if vapor intrusion is occurring.

Indoor air and sub-slab vapor samples were not collected as part of this assessment; however, the analytical results for the soil vapor samples were utilized in place of the sub-slab vapor samples in comparison to the matrices to provide guidance. The soil vapor samples were compared to the lowest values included on the NYSDOH decision matrices for sub-slab soil vapor which may warrant further action regardless of the results of the indoor air sample.

No VOCs were detected at concentrations exceeding the lowest concentrations specified in the NYSDOH decision matrices. There are detectable concentrations of petroleum related compounds, such as the trimethylbenzenes and BTEX (benzene, ethylbenzene, and toluene) and chlorinated VOCs such as tetrachloroethylene and methylene chloride. These concentrations are relatively low; however, these samples were not collected immediately beneath a slab or within 2 feet of a known source of contamination.

Analytical results are detailed in **Table 4**. Soil vapor matrices comparisons are detailed in **Table 5**. The complete laboratory analytical report is included in **Appendix C.**

4.4 Site Environmental Evaluation

Soil impact at the property primarily consisted of metals at concentrations exceeding their respective RRUSCOs in two samples; SB001-D_0-2' in the upper layer of fill and SB002-D_8-10' in the lower layer of fill. Such impact at the levels detected is commonly associated with the presence of fill material. This observation is further supported by the presence of debris (brick/glass) observed in the soil at the property; however, the metal impact exceeding RRUSCOs appears to be limited to the two samples at the northern and eastern property boundaries.

Additionally, based on the concentration of lead observed in soils, if disturbed or removed from the site for disposal, waste characterization including Toxicity Characteristic Leaching Procedure (TCLP) analysis may result in the soil being deemed hazardous and requiring special handling for disposal.

P.W. GROSSER CONSULTING, INC • P.W. GROSSER CONSULTING ENGINEER & HYDROGEOLOGIST, PC
631.589.6353 • WWW.PWGROSSER.COM • PWGC.INFO@PWGROSSER.COM
BOHEMIA • MANHATTAN • SARATOGA SPRINGS • MONTICELLO, NY • SYRACUSE • SHELTON, CT

Petroleum related compounds and chlorinated VOCs were detected in the soil vapor in both soil vapor samples at relatively similar concentrations. While no concentrations of VOCs were observed that would warrant mitigation based on the NYSDOH matrices, the presence of a building slab could potentially result in higher concentrations of compounds accumulating beneath the slab which may represent a soil vapor intrusion concern. Installation of a vapor barrier or other suitable vapor intrusion mitigation methods may be recommended, if the site were to be developed in the future.

P.W. GROSSER CONSULTING, INC • P.W. GROSSER CONSULTING ENGINEER & HYDROGEOLOGIST, PC
631.589.6353 • WWW.PWGROSSER.COM • PWGC.INFO@PWGROSSER.COM
BOHEMIA • MANHATTAN • SARATOGA SPRINGS • MONTICELLO, NY • SYRACUSE • SHELTON, CT

5.0 CONCLUSIONS AND RECOMMENDATIONS

PWGC has performed a Phase II ESA at the subject property in conformance with the scope and limitations of ASTM Practice E1903-19 for the following objectives:

- Geophysical survey to identify potential USTs, utilities and other subsurface anomalies.
- Installation of five soil borings (SB001 through SB005) and collection of one to two soil samples from each boring.
- Installation of two soil vapor sampling points (SV001 and SV002) and collection of two soil vapor samples.

5.1 Conclusions

Based on the results of the Phase II ESA, PWGC offers the following conclusions:

Subsurface anomalies indicative of potential USTs, drywells, or other objects which would warrant further investigation were not identified during the geophysical survey; however, the survey was greatly limited due to the presence of parked cars across the majority of the property.

Soil quality across the soil borings exhibited the presence of fill material throughout the boring lengths. Eight soil samples were collected from five soil borings installed across the site as part of this assessment. Analytical results for each of the eight samples did not identify concentrations of VOCs or SVOCs greater than Unrestricted Use SCOs. Lead and mercury were detected at concentrations greater than RRUSCOs in SB001 in the 0 to 2-foot interval and SB002 in the 8 to 10-foot interval. These samples were located near the northern and eastern property boundaries, respectively. Additionally, copper, lead, nickel, silver, zinc, and mercury were detected at concentrations greater than Unrestricted Use SCOs in soil samples across the site in the shallow (0 to 5 foot) interval; however, these concentrations were less than Restricted Residential Use SCOs. In general, elevated concentrations of metals were identified at locations and depths where the upper layer of fill material was observed throughout much of the site and in select deeper locations, with the highest concentrations limited to the northern and eastern ends of the property in both the upper and lower fill layers.

Two soil vapor samples were collected from the up gradient and down gradient portions of the property. Soil vapor samples were compared to the matrices to provide guidance. There were no concentrations of VOCs detected that would warrant mitigation based on the NYSDOH matrices; however, concentrations of petroleum related compounds, such as the trimethylbenzenes and BTEX and chlorinated VOCs such as tetrachloroethylene were detected at lower concentrations.

P.W. GROSSER CONSULTING, INC • P.W. GROSSER CONSULTING ENGINEER & HYDROGEOLOGIST, PC
631.589.6353 • WWW.PWGROSSER.COM • PWGC.INFO@PWGROSSER.COM
BOHEMIA • MANHATTAN • SARATOGA SPRINGS • MONTICELLO, NY • SYRACUSE • SHELTON, CT

5.2 Recommendations

Based on the conclusions detailed above, PWGC offers the following recommendations for the subject property:

- Based on the level of metals impact observed in the subsurface, PWGC recommends that these soils be handled in accordance with local, state, and federal regulations and guidance if they are to be disturbed and/or removed from the site for offsite disposal. This should involve appropriate waste characterization sampling to determine if some of the metal impacts (particularly lead) are deemed hazardous.
- Installation of a vapor barrier or other appropriate soil vapor mitigation methods if a new building is to be constructed.

P.W. GROSSER CONSULTING, INC • P.W. GROSSER CONSULTING ENGINEER & HYDROGEOLOGIST, PC
631.589.6353 • WWW.PWGROSSER.COM • PWGC.INFO@PWGROSSER.COM
BOHEMIA • MANHATTAN • SARATOGA SPRINGS • MONTICELLO, NY • SYRACUSE • SHELTON, CT

6.0 SIGNATURE OF ENVIRONMENTAL PROFESSIONAL

I declare that, to the best of my professional knowledge and belief, I meet the definition of Environmental Professional as defined in Section 312.10 of 40 CFR 312. I have the specific qualifications based on education, training and experience to assess a property of the nature, history and setting of the subject property. I have developed and performed the all appropriate inquiries in conformance with the standards and practices set forth in 40 CFR 312.



Michael Pecoraro
Project Manager



Jennifer Lewis, PG
Vice President

Report Completion Date: May 29, 2024

P.W. GROSSER CONSULTING, INC • P.W. GROSSER CONSULTING ENGINEER & HYDROGEOLOGIST, PC
631.589.6353 • WWW.PWGROSSER.COM • PWGC.INFO@PWGROSSER.COM
BOHEMIA • MANHATTAN • SARATOGA SPRINGS • MONTICELLO, NY • SYRACUSE • SHELTON, CT

7.0 REFERENCES

6 NYCRR Part 375 Environmental Remediation Programs Subparts 375-1 to 375-4 and 375-6.

6 NYCRR Part 703 Surface Water and Groundwater Quality Standards and Groundwater Effluent Limitations.

Commissioners Policy CP-51, Soil Cleanup Guidance, NYSDEC, October 21, 2010.

Standard Practice for Environmental Site Assessments: Phase II Environmental Site Assessment Process, ASTM Standard E 1903-19.

Technical Guidance for Site Investigation and Remediation (DER-10), NYSDEC, May 3, 2010.

Associated Environmental Services, 1833 East New York Avenue Phase II ESA, July 2015.

Singer Environmental Group, Ltd, 1821-1835 East New York Avenue, Phase I ESA, July 2015.

P.W. GROSSER CONSULTING, INC • P.W. GROSSER CONSULTING ENGINEER & HYDROGEOLOGIST, PC
631.589.6353 • WWW.PWGROSSER.COM • PWGC.INFO@PWGROSSER.COM
BOHEMIA • MANHATTAN • SARATOGA SPRINGS • MONTICELLO, NY • SYRACUSE • SHELTON, CT

8.0 LIMITATIONS

The conclusions presented in this report are professional opinions based on the data described in this report. These opinions have been arrived at in accordance with currently accepted engineering and hydrogeologic standards and practices applicable to this location, and are subject to the following inherent limitations:

1. The data presented in this report are from visual inspections and examination of records prepared by others. The passage of time, manifestation of latent conditions, or occurrence of future events may require further exploration of the site, analysis of data, and re-evaluation of the findings, observations, and conclusions presented in this report.
2. The data reported and the findings, observations, and conclusions expressed are limited by the scope of work. The scope of work was defined by the request of the client.
3. No warranty or guarantee, whether expressed or implied, is made with respect to the data reported, findings, observations, or conclusions. These are based solely upon site conditions in existence at the time of the investigation, and other information obtained and reviewed by PWGC.
4. The conclusions presented in this report are professional opinions based on data described in this report. They are intended only for the purpose, site location, and project indicated. This report is not a definitive study of contamination at the site and should not be interpreted as such.
5. This report is based, in part, on information supplied to PWGC by third-party sources. While efforts have been made to substantiate this third-party information, PWGC cannot attest to the completeness or accuracy of information provided by others.

P.W. GROSSER CONSULTING, INC • P.W. GROSSER CONSULTING ENGINEER & HYDROGEOLOGIST, PC
631.589.6353 • WWW.PWGROSSER.COM • PWGC.INFO@PWGROSSER.COM
BOHEMIA • MANHATTAN • SARATOGA SPRINGS • MONTICELLO, NY • SYRACUSE • SHELTON, CT

FIGURES

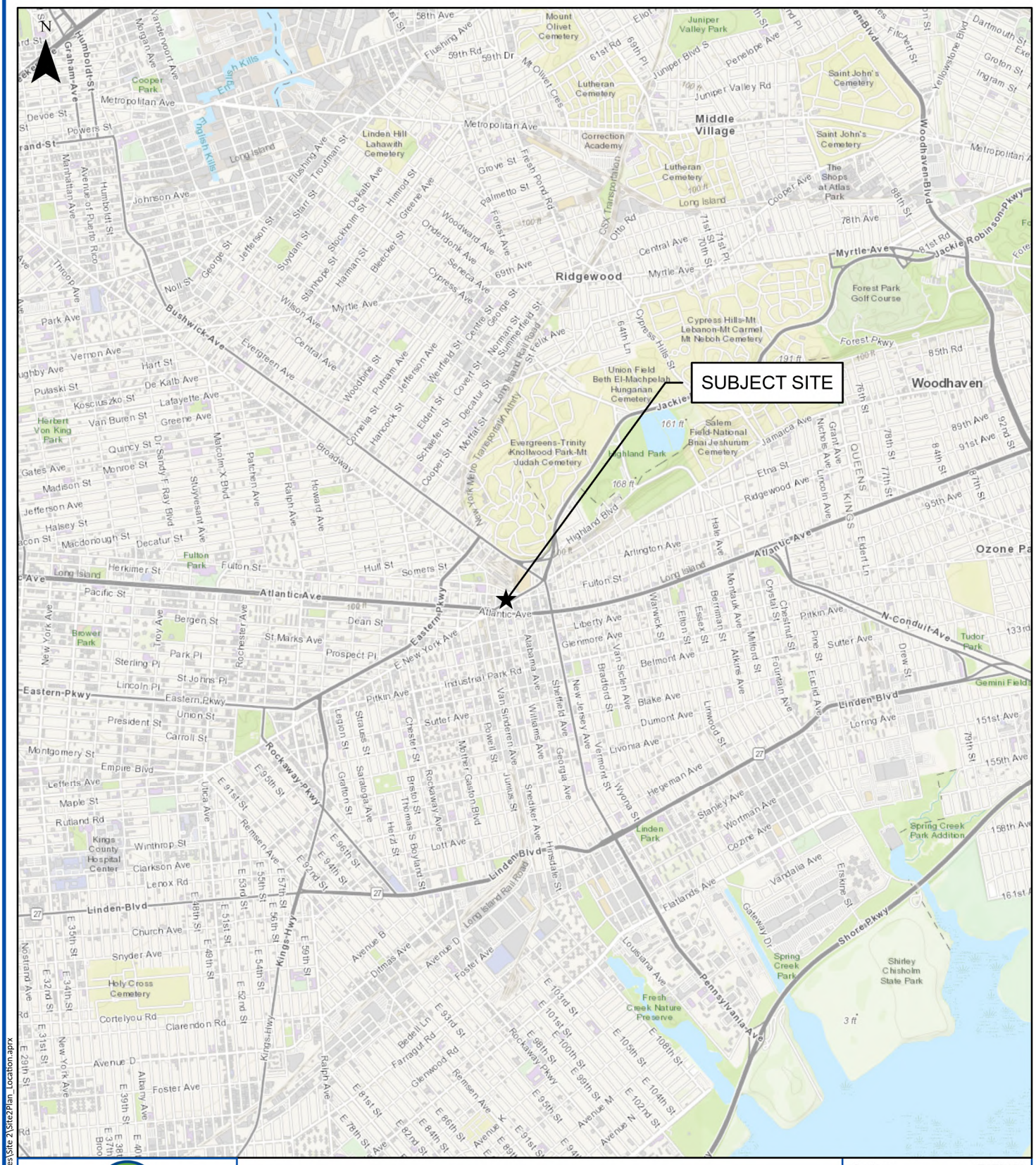
N
SUBJECT SITE
Ridgewood
Middle Village
Woodhaven
Ozone Pa
Atlantic Ave
Eastern Pkwy
Linden Blvd
Rockaway Pkwy
Bushwick Ave
Broadway
Myrtle Ave
Metropolitan Ave
Jackie Robinson Pkwy
Woodhaven Blvd
Cypress Hills-Mt Lebanon-Mt Carmel Mt Neboh Cemetery
Union Field Beth El-Machpelah Hunganan Cemetery
Evergreens-Trinity Knollwood Park-Mt Judah Cemetery
Salem Field-National Bnai Jeshurun Cemetery
Forest Park Golf Course
Highland Park
Fresh Creek Nature Preserve
Spring Creek Park
Shirley Chisholm State Park
Spring Creek Park Addition
Linden Park
Fulton Park
Brower Park
Tudor Park
Gemini Field
Holy Cross Cemetery
Kings County Hospital Center
Long Island Rail Road
York Metro Transportation Authority
CSX Transportation
Shore Pkwy
Pennsylvania Ave
N-Conduit-Ave
Kings Hwy
Flatlands Ave
Foster Ave
Avenue D
Avenue B
Avenue M
Avenue N
Avenue K
Rockaway Pkwy
Remsen Ave
Glenwood Rd
Farragut Rd
Bedell Ln
Ralph Ave
Albany Ave
New York Ave
Nostrand Ave
Utica Ave
Rochester Ave
Howard Ave
Ralph Ave
Patchen Ave
Stuyvesant Ave
Malcolm X Blvd
Sandy F. Ray Blvd
Van Buren St
Lafayette Ave
De Kalb Ave
Hart St
Vernon Ave
Evergreen Ave
Central Ave
Wilson Ave
Noll St
Park Ave
Throop Ave
Manhattan Ave
Graham Ave
Humboldt St
Metropolitan Ave
Devoe St
Powers St
Johnson Ave
Flushing Ave
Troutman St
Starr St
Jefferson St
George St
Stockholm St
Dekalb Ave
Himrod St
Greene Ave
Onderdonk Ave
Woodward Ave
Seneca Ave
Cypress Ave
Bleecker St
Harman St
Stanhope St
Stuyvesant Ave
Forest Ave
Palmetto St
Fresh Pond Rd
Grove St
Otto Rd
Cooper Ave
Central Ave
Myrtle Ave
71st St
71st Pl
70th St
69th Ave
78th Ave
88th St
81st Rd
Forest Pkwy
85th Rd
64th Ln
Cypress Hills St
Union Field
Woodbine St
Putnam Ave
Jefferson Ave
Weirfield St
Covert St
Decatur St
Eldert St
Schaefer St
Cooper St
Moffat St
Hancock St
Cornelia St
Centre St
Norman St
Summerfield St
St Felix Ave
Long Island Expressway
Jamaica Ave
Grant Ave
Nichols Ave
Lincoln Ave
Elder Ln
Ridgewood Ave
Etna St
Highland Blvd
Arlington Ave
Hale Ave
Fulton St
Long Island
Liberty Ave
Glenmore Ave
Warwick St
Elton St
Essex St
Berriman St
Montauk Ave
Crystal St
Chestnut St
Milford St
Atkins Ave
Fountain Ave
Euclid Ave
Pine St
Pitkin Ave
Sutter Ave
Drew St
Belmont Ave
Van Sicklen Ave
Bradford St
Alabama Ave
Sheffield Ave
New Jersey Ave
Vermont St
Wyona St
Georgia Ave
Snediker Ave
Hinsdale St
Williams Ave
Van Sinderen Ave
Junius St
Powell St
Mother Gaston Blvd
Rockaway Ave
Thomas S Boyland St
Herzl St
Lott Ave
Chester St
Sutter Ave
Pitkin Ave
Industrial Park Rd
Blake Ave
Dumont Ave
Livonia Ave
Linwood St
Hegeman Ave
Stanley Ave
Wortman Ave
Cozine Ave
Vandalia Ave
Erskine St
Gateway Dr
Louisiana Ave
Ruby St
Legion St
Strauss St
Saratoga Ave
Grafton St
Rockaway Pkwy
E 95th St
E 96th St
E 94th St
E 92nd St
E 91st St
Remsen Ave
Utica Ave
Rutland Rd
Empire Blvd
Lefferts Ave
Maple St
Montgomery St
President St
Carroll St
Union St
Lincoln Pl
St Johns Pl
Sterling Pl
Park Pl
Prospect Pl
St Marks Ave
Dean St
Bergen St
Pacific St
Atlantic Ave
Eastern Pkwy
E New York Ave
Rochester Ave
New York Ave
Utica Ave
Herkimer St
Fulton St
Hull St
Somers St
Halsey St
Jefferson Ave
Madison St
Gates Ave
Monroe St
Quincy St
Herbert Von King Park
Macdonough St
Decatur St
Throop Ave
Pulaski St
Kosciuszko St
Lafayette Ave
Greene Ave
Van Buren St
Cypress Hills-Mt Lebanon-Mt Carmel Mt Neboh Cemetery
Juniper Valley Park
Juniper Valley Rd
Juniper Blvd S
Penelope Ave
61st Rd
69th Pl
59th Rd
59th Dr
Flushing Ave
Mount Olivet Cemetery
Mt Olivet Cres
Lutheran Cemetery
Saint John's Cemetery
Correction Academy
Linden Hill Lahawith Cemetery
Cooper Park
English Kills
Long Island
Metropolitan Ave
Devoe St
Powers St
Graham Ave
Humboldt St
Manhattan Ave
Avenue of Puerto Rico
Morgan Ave
Vanderhoven Ave
56th Ave
Flushing Ave
Mount Olivet Cemetery
Juniper Valley Park
Penelope Ave
Fitchett St
Yellowstone Blvd
Dartmouth St
Groton St
Ingram St
Saint John's Cemetery
The Shops at Atlas Park
Woodhaven Blvd
Jackie Robinson Pkwy
Myrtle Ave
81st Rd
Forest Park Golf Course
Cypress Hills-Mt Lebanon-Mt Carmel Mt Neboh Cemetery
Forest Pkwy
85th Rd
Union Field Beth El-Machpelah Hunganan Cemetery
Woodhaven
76th St
78th St
77th St
89th Ave
91st Ave
92nd St
84th St
87th St
95th Ave
QUEENS
KINGS
Jamaica Ave
Grant Ave
Nichols Ave
Lincoln Ave
Elder Ln
Ridgewood Ave
Etna St
Highland Blvd
Arlington Ave
Hale Ave
Fulton St
Long Island
Atlantic Ave
Ozone Pa
Liberty Ave
Glenmore Ave
Warwick St
Elton St
Essex St
Berriman St
Montauk Ave
Crystal St
Chestnut St
Milford St
Atkins Ave
Fountain Ave
Euclid Ave
Pine St
Pitkin Ave
Sutter Ave
Drew St
N-Conduit-Ave
Tudor Park
Belmont Ave
Van Sicklen Ave
Bradford St
Alabama Ave
Sheffield Ave
New Jersey Ave
Vermont St
Wyona St
Georgia Ave
Snediker Ave
Hinsdale St
Williams Ave
Van Sinderen Ave
Junius St
Powell St
Mother Gaston Blvd
Rockaway Ave
Thomas S Boyland St
Herzl St
Lott Ave
Chester St
Sutter Ave
Pitkin Ave
Industrial Park Rd
Blake Ave
Dumont Ave
Livonia Ave
Linwood St
Hegeman Ave
Stanley Ave
Wortman Ave
Cozine Ave
Vandalia Ave
Erskine St
Gateway Dr
Louisiana Ave
Ruby St
Linden Park
Spring Creek Park Addition
Gemini Field
Linden Blvd
Loring Ave
151st Ave
79th St
155th Ave
158th Ave
161st A
Shore Pkwy
Spring Creek Park
Shirley Chisholm State Park
Fresh Creek Nature Preserve
Pennsylvania Ave
Long Island Rail Road
York Metro Transportation Authority
CSX Transportation
Kings Hwy
Flatlands Ave
Foster Ave
Avenue D
Avenue B
Avenue M
Avenue N
Avenue K
Rockaway Pkwy
Remsen Ave
Glenwood Rd
Farragut Rd
Bedell Ln
Ralph Ave
Albany Ave
New York Ave
Nostrand Ave
Utica Ave
Rochester Ave
Howard Ave
Ralph Ave
Patchen Ave
Stuyvesant Ave
Malcolm X Blvd
Sandy F. Ray Blvd
Van Buren St
Lafayette Ave
De Kalb Ave
Hart St
Vernon Ave
Evergreen Ave
Central Ave
Wilson Ave
Noll St
Park Ave
Throop Ave
Manhattan Ave
Graham Ave
Humboldt St
Metropolitan Ave
Devoe St
Powers St
Johnson Ave
Flushing Ave
Troutman St
Starr St
Jefferson St
George St
Stockholm St
Dekalb Ave
Himrod St
Greene Ave
Onderdonk Ave
Woodward Ave
Seneca Ave
Cypress Ave
Bleecker St
Harman St
Stanhope St
Stuyvesant Ave
Forest Ave
Palmetto St
Fresh Pond Rd
Grove St
Otto Rd
Cooper Ave
Central Ave
Myrtle Ave
71st St
71st Pl
70th St
69th Ave
78th Ave
88th St
81st Rd
Forest Pkwy
85th Rd
64th Ln
Cypress Hills St
Union Field
Woodbine St
Putnam Ave
Jefferson Ave
Weirfield St
Covert St
Decatur St
Eldert St
Schaefer St
Cooper St
Moffat St
Hancock St
Cornelia St
Centre St
Norman St
Summerfield St
St Felix Ave
Long Island Expressway
Jamaica Ave
Grant Ave
Nichols Ave
Lincoln Ave
Elder Ln
Ridgewood Ave
Etna St
Highland Blvd
Arlington Ave
Hale Ave
Fulton St
Long Island
Liberty Ave
Glenmore Ave
Warwick St
Elton St
Essex St
Berriman St
Montauk Ave
Crystal St
Chestnut St
Milford St
Atkins Ave
Fountain Ave
Euclid Ave
Pine St
Pitkin Ave
Sutter Ave
Drew St
Belmont Ave
Van Sicklen Ave
Bradford St
Alabama Ave
Sheffield Ave
New Jersey Ave
Vermont St
Wyona St
Georgia Ave
Snediker Ave
Hinsdale St
Williams Ave
Van Sinderen Ave
Junius St
Powell St
Mother Gaston Blvd
Rockaway Ave
Thomas S Boyland St
Herzl St
Lott Ave
Chester St
Sutter Ave
Pitkin Ave
Industrial Park Rd
Blake Ave
Dumont Ave
Livonia Ave
Linwood St
Hegeman Ave
Stanley Ave
Wortman Ave
Cozine Ave
Vandalia Ave
Erskine St
Gateway Dr
Louisiana Ave
Ruby St
Legion St
Strauss St
Saratoga Ave
Grafton St
Rockaway Pkwy
E 95th St
E 96th St
E 94th St
E 92nd St
E 91st St
Remsen Ave
Utica Ave
Rutland Rd
Empire Blvd
Lefferts Ave
Maple St
Montgomery St
President St
Carroll St
Union St
Lincoln Pl
St Johns Pl
Sterling Pl
Park Pl
Prospect Pl
St Marks Ave
Dean St
Bergen St
Pacific St
Atlantic Ave
Eastern Pkwy
E New York Ave
Rochester Ave
New York Ave
Utica Ave
Herkimer St
Fulton St
Hull St
Somers St
Halsey St
Jefferson Ave
Madison St
Gates Ave
Monroe St
Quincy St
Herbert Von King Park
Macdonough St
Decatur St
Throop Ave
Pulaski St
Kosciuszko St
Lafayette Ave
Greene Ave
Van Buren St
Brower Park
Tudor Park
Gemini Field
Fulton Park
Holy Cross Cemetery
Kings County Hospital Center
Long Island Rail Road
York Metro Transportation Authority
CSX Transportation
Shore Pkwy
Pennsylvania Ave
N-Conduit-Ave



Document Path: W:\Projects\S-Z\TOT\2401\map files\Site 2\Site2Plan_Location.aprx

PWGC
CLIENT DRIVEN SOLUTIONS
P.W. Grosser Consulting, Inc.
630 Johnson Ave., Suite 7
Bohemia, NY 11716
Ph: 631-589-6353 • Fax: 631-589-8705
pwgc.info@pwgrosser.com

UNAUTHORIZED ALTERATION OR ADDITION TO THIS DRAWING AND RELATED DOCUMENTS IS A VIOLATION OF SEC. 7209 OF THE N.Y.S. EDUCATION LAW

DRAWING PREPARED FOR:

Broadway Junction Partners, LLC
26 Harbor Park Drive
Port Washington, NY 11050

REVISION	DATE	INITIAL	COMMENTS

DRAWING INFORMATION:

Project:	TOT2401	Designed by:	MP
Date:	3/26/2024	Drawn by:	AM
Scale:	AS SHOWN	Approved by:	MP

SITE PLAN

1821-1833 East New York Ave
Brooklyn, NY 11207

FIGURE NO:

2

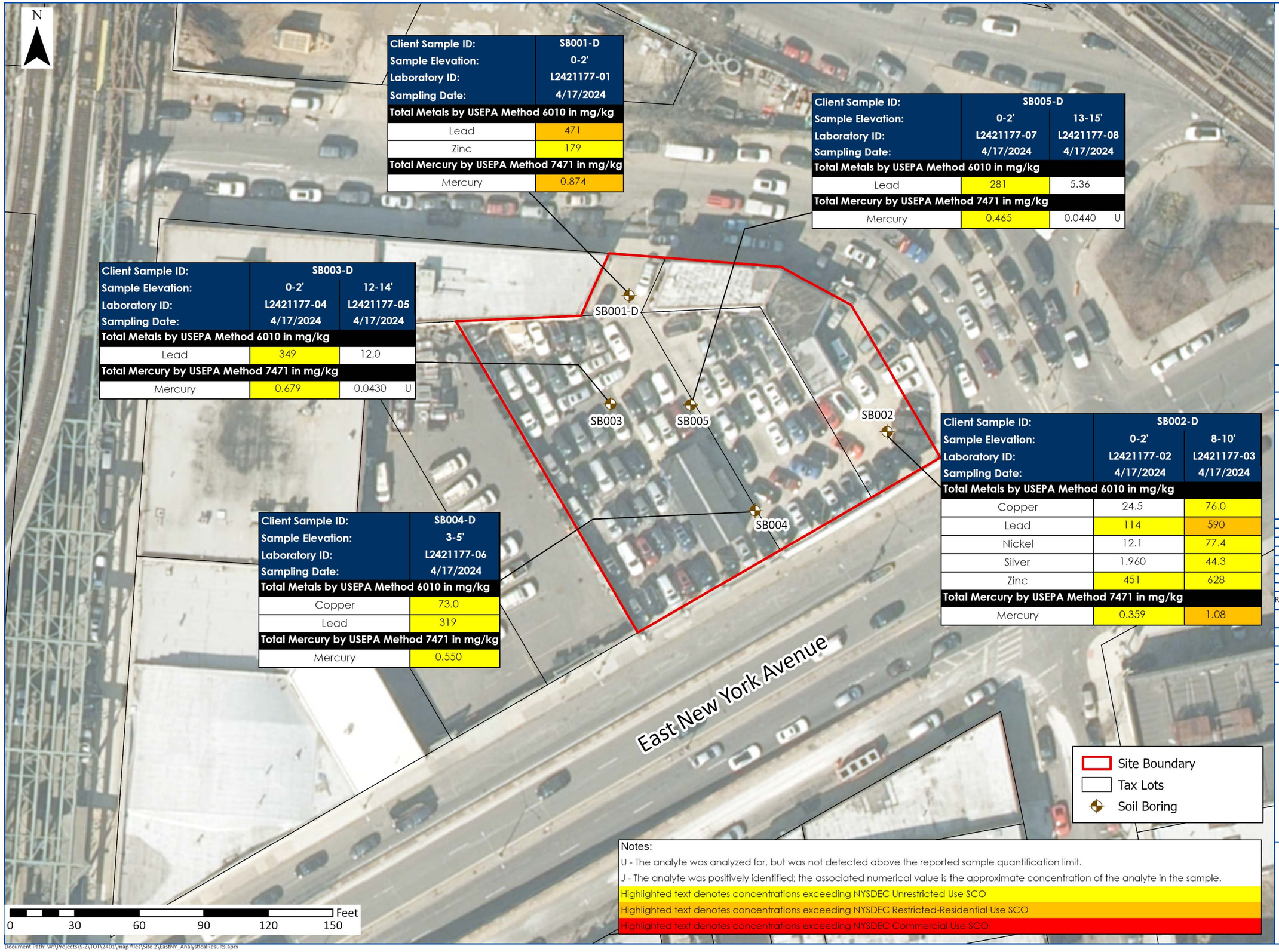

Client Sample ID:	SB001-D
Sample Elevation:	0-2'
Laboratory ID:	L2421177-01
Sampling Date:	4/17/2024
Total Metals by USEPA Method 6010 in mg/kg	
Lead	471
Zinc	179
Total Mercury by USEPA Method 7471 in mg/kg	
Mercury	0.874

Client Sample ID:	SB005-D	
Sample Elevation:	0-2'	13-15'
Laboratory ID:	L2421177-07	L2421177-08
Sampling Date:	4/17/2024	4/17/2024
Total Metals by USEPA Method 6010 in mg/kg		
Lead	281	5.36
Total Mercury by USEPA Method 7471 in mg/kg		
Mercury	0.465	0.0440 U

Client Sample ID:	SB003-D	
Sample Elevation:	0-2'	12-14'
Laboratory ID:	L2421177-04	L2421177-05
Sampling Date:	4/17/2024	4/17/2024
Total Metals by USEPA Method 6010 in mg/kg		
Lead	349	12.0
Total Mercury by USEPA Method 7471 in mg/kg		
Mercury	0.679	0.0430 U

Client Sample ID:	SB002-D	
Sample Elevation:	0-2'	8-10'
Laboratory ID:	L2421177-02	L2421177-03
Sampling Date:	4/17/2024	4/17/2024
Total Metals by USEPA Method 6010 in mg/kg		
Copper	24.5	76.0
Lead	114	590
Nickel	12.1	77.4
Silver	1.960	44.3
Zinc	451	628
Total Mercury by USEPA Method 7471 in mg/kg		
Mercury	0.359	1.08

Client Sample ID:	SB004-D
Sample Elevation:	3-5'
Laboratory ID:	L2421177-06
Sampling Date:	4/17/2024
Total Metals by USEPA Method 6010 in mg/kg	
Copper	73.0
Lead	319
Total Mercury by USEPA Method 7471 in mg/kg	
Mercury	0.550

Notes:

U - The analyte was analyzed for, but was not detected above the reported sample quantification limit.

J - The analyte was positively identified; the associated numerical value is the approximate concentration of the analyte in the sample.

Highlighted text denotes concentrations exceeding NYSDEC Unrestricted Use SCO

Highlighted text denotes concentrations exceeding NYSDEC Restricted-Residential Use SCO

Highlighted text denotes concentrations exceeding NYSDEC Commercial Use SCO

Document Path: W:\Projects\S-Z\TOT\2401\map files\Site 2\EastNY_AnalyticalResults.aprx

PWGC
CLIENT DRIVEN SOLUTIONS
P.W. Grosser Consulting, Inc.
630 Johnson Ave., Suite 7
Bohemia, NY 11716
Ph: 631-589-6353 • Fax: 631-589-8705
pwgc.info@pwgrosser.com

UNAUTHORIZED ALTERATION OR ADDITION TO THIS DRAWING AND RELATED DOCUMENTS IS A VIOLATION OF SEC. 7209 OF THE N.Y.S. EDUCATION LAW

DRAWING PREPARED FOR:

Broadway Junction Partners, LLC
26 Harbor Park Drive
Port Washington, NY 11050

REVISION	DATE	INITIAL	COMMENTS

DRAWING INFORMATION:

Project:	TOT2401	Designed by:	MP
Date:	5/2/2024	Drawn by:	AM
Scale:	AS SHOWN	Approved by:	MP

SOIL ANALYTICAL RESULTS

1821-1833 East New York Ave
Brooklyn, NY 11207

FIGURE NO:

3

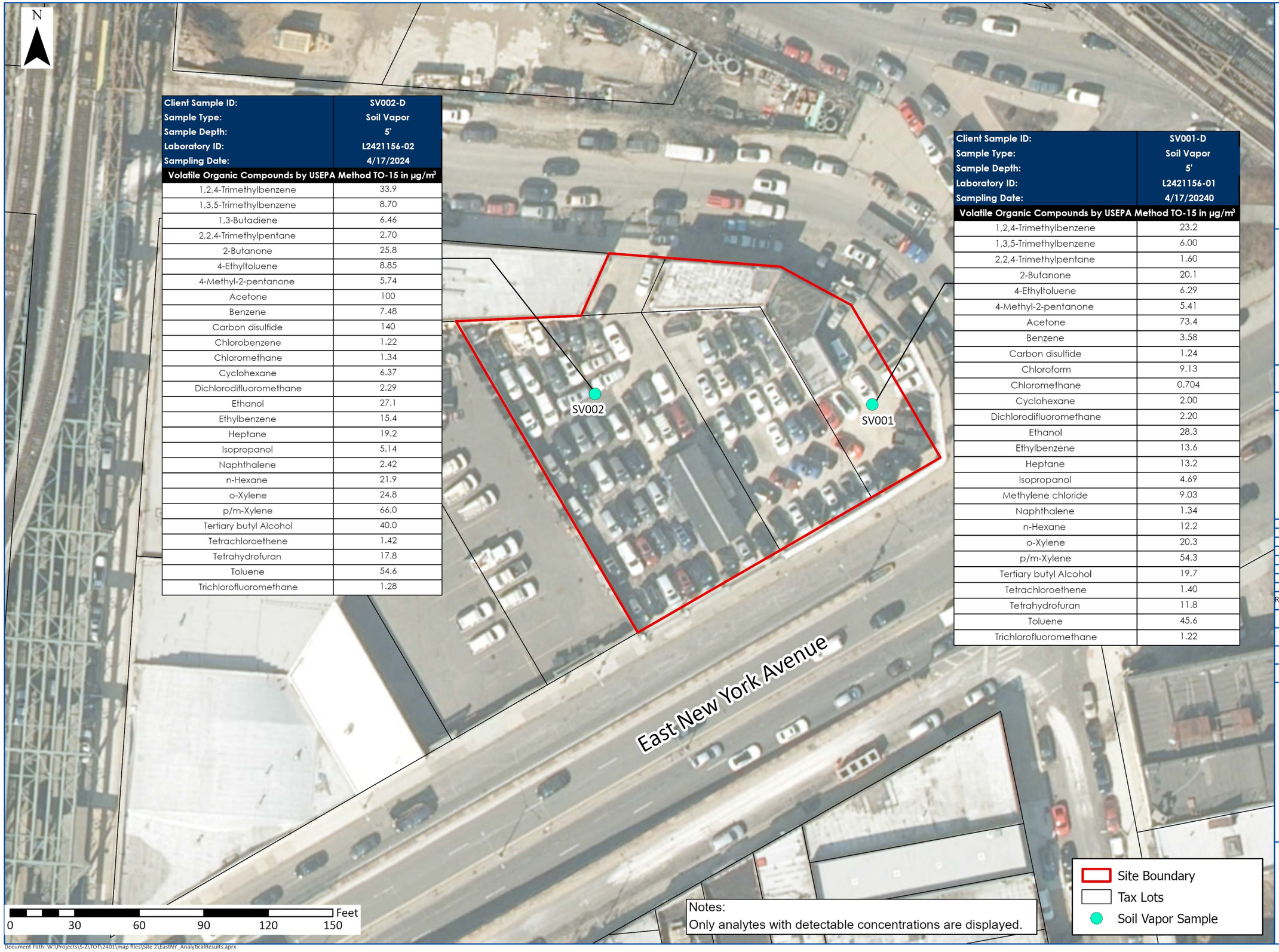

Client Sample ID:	SV002-D
Sample Type:	Soil Vapor
Sample Depth:	5'
Laboratory ID:	L2421156-02
Sampling Date:	4/17/2024
Volatile Organic Compounds by USEPA Method TO-15 in µg/m³	
1,2,4-Trimethylbenzene	33.9
1,3,5-Trimethylbenzene	8.70
1,3-Butadiene	6.46
2,2,4-Trimethylpentane	2.70
2-Butanone	25.8
4-Ethyltoluene	8.85
4-Methyl-2-pentanone	5.74
Acetone	100
Benzene	7.48
Carbon disulfide	140
Chlorobenzene	1.22
Chloromethane	1.34
Cyclohexane	6.37
Dichlorodifluoromethane	2.29
Ethanol	27.1
Ethylbenzene	15.4
Heptane	19.2
Isopropanol	5.14
Naphthalene	2.42
n-Hexane	21.9
o-Xylene	24.8
p/m-Xylene	66.0
Tertiary butyl Alcohol	40.0
Tetrachloroethene	1.42
Tetrahydrofuran	17.8
Toluene	54.6
Trichlorofluoromethane	1.28

Client Sample ID:	SV001-D
Sample Type:	Soil Vapor
Sample Depth:	5'
Laboratory ID:	L2421156-01
Sampling Date:	4/17/20240
Volatile Organic Compounds by USEPA Method TO-15 in µg/m³	
1,2,4-Trimethylbenzene	23.2
1,3,5-Trimethylbenzene	6.00
2,2,4-Trimethylpentane	1.60
2-Butanone	20.1
4-Ethyltoluene	6.29
4-Methyl-2-pentanone	5.41
Acetone	73.4
Benzene	3.58
Carbon disulfide	1.24
Chloroform	9.13
Chloromethane	0.704
Cyclohexane	2.00
Dichlorodifluoromethane	2.20
Ethanol	28.3
Ethylbenzene	13.6
Heptane	13.2
Isopropanol	4.69
Methylene chloride	9.03
Naphthalene	1.34
n-Hexane	12.2
o-Xylene	20.3
p/m-Xylene	54.3
Tertiary butyl Alcohol	19.7
Tetrachloroethene	1.40
Tetrahydrofuran	11.8
Toluene	45.6
Trichlorofluoromethane	1.22

PWGC
CLIENT DRIVEN SOLUTIONS
P.W. Grosser Consulting, Inc.
630 Johnson Ave., Suite 7
Bohemia, NY 11716
Ph: 631-589-6353 • Fax: 631-589-8705
pwgc.info@pwgrosser.com

UNAUTHORIZED ALTERATION OR ADDITION TO THIS DRAWING AND RELATED DOCUMENTS IS A VIOLATION OF SEC. 7209 OF THE N.Y.S. EDUCATION LAW

DRAWING PREPARED FOR:

Broadway Junction Partners, LLC
26 Harbor Park Drive
Port Washington, NY 11050

REVISION	DATE	INITIAL	COMMENTS

DRAWING INFORMATION:

Project:	TOT2401	Designed by:	MP
Date:	5/28/2024	Drawn by:	AM
Scale:	AS SHOWN	Approved by:	MP

SOIL VAPOR ANALYTICAL RESULTS

1821-1833 East New York Ave
Brooklyn, NY 11207

FIGURE NO:

4

Document Path: W:\Projects\S-Z\TOT\2401\map files\Site 2\EastNY_AnalyticalResults.aprx

TABLES

Table 1
Soil Sample Analytical Data Summary
Volatile Organic Compounds
2465 Atlantic Ave 45 Van Sinderen Ave, Brooklyn, NY

Client Sample ID:	CAS Number	NYSDEC Part 375 Unrestricted Use Soil Cleanup Objectives (1)	NYSDEC Part 375 Restricted Residential Soil Cleanup Objectives (2)	NYSDEC Part 375 Commercial Soil Cleanup Objectives (3)	SB001-D	SB002-D		SB003-D		SB004-D	SB005-D	
Sample Elevation:					0-2'	0-2'	8-10'	0-2'	12-14'	3-5'	0-2'	13-15'
Laboratory ID:					L2421177-01	L2421177-02	L2421177-03	L2421177-04	L2421177-05	L2421177-06	L2421177-07	L2421177-08
Sampling Date:					4/17/2024	4/17/2024	4/17/2024	4/17/2024	4/17/2024	4/17/2024	4/17/2024	4/17/2024
Volatile Organic Compounds by USEPA method 8260 in mg/kg												
1,1,1,2-Tetrachloroethane	630-20-6	NS	NS	NS	0.00017 U	0.00014 U	0.00017 U	0.00012 U	0.00013 U	0.00019 U	0.00013 U	0.00020 U
1,1,1-Trichloroethane	71-55-6	0.68	100	500	0.00021 U	0.00018 U	0.00022 U	0.00016 U	0.00016 U	0.00024 U	0.00016 U	0.00025 U
1,1,2,2-Tetrachloroethane	79-34-5	NS	NS	NS	0.00021 U	0.00018 U	0.00022 U	0.00016 U	0.00016 U	0.00024 U	0.00016 U	0.00025 U
1,1,2-Trichloroethane	79-00-5	NS	NS	NS	0.00034 U	0.00028 U	0.00034 U	0.00025 U	0.00026 U	0.00039 U	0.00026 U	0.00041 U
1,1-Dichloroethane	75-34-3	0.27	26	240	0.00018 U	0.00015 U	0.00019 U	0.00014 U	0.00014 U	0.00021 U	0.00014 U	0.00022 U
1,1-Dichloroethene	75-35-4	0.33	100	500	0.00030 U	0.00025 U	0.00031 U	0.00022 U	0.00024 U	0.00034 U	0.00023 U	0.00036 U
1,1-Dichloropropene	563-58-6	NS	NS	NS	0.00020 U	0.00017 U	0.00021 U	0.00015 U	0.00016 U	0.00023 U	0.00015 U	0.00024 U
1,2,3-Trichlorobenzene	87-61-6	NS	NS	NS	0.00041 U	0.00034 U	0.00042 U	0.00030 U	0.00032 U	0.00046 U	0.00031 U	0.00049 U
1,2,3-Trichloropropane	96-18-4	NS	NS	NS	0.00016 U	0.00014 U	0.00016 U	0.00012 U	0.00012 U	0.00018 U	0.00012 U	0.00019 U
1,2,4,5-Tetramethylbenzene	95-93-2	NS	NS	NS	0.00024 U	0.00020 U	0.00025 U	0.00018 U	0.00019 U	0.00028 U	0.00018 U	0.00029 U
1,2,4-Trichlorobenzene	120-82-1	NS	NS	NS	0.00034 U	0.00029 U	0.00035 U	0.00026 U	0.00027 U	0.00039 U	0.00026 U	0.00041 U
1,2,4-Trimethylbenzene	95-63-6	3.6	52	190	0.00042 U	0.00036 U	0.00043 U	0.00031 U	0.00033 U	0.00048 U	0.00032 U	0.00051 U
1,2-Dibromo-3-chloropropane	96-12-8	NS	NS	NS	0.0013 U	0.0011 U	0.0013 U	0.00094 U	0.0010 U	0.0014 U	0.00096 U	0.0015 U
1,2-Dibromoethane	106-93-4	NS	NS	NS	0.00035 U	0.00030 U	0.00036 U	0.00026 U	0.00028 U	0.00040 U	0.00027 U	0.00042 U
1,2-Dichlorobenzene	95-50-1	1.1	100	500	0.00018 U	0.00015 U	0.00019 U	0.00014 U	0.00014 U	0.00021 U	0.00014 U	0.00022 U
1,2-Dichloroethane	107-06-2	0.02	3.1	30	0.00033 U	0.00027 U	0.00033 U	0.00024 U	0.00025 U	0.00037 U	0.00025 U	0.00039 U
1,2-Dichloroethene, Total	540-59-0	NS	NS	NS	0.00017 U	0.00015 U	0.00018 U	0.00013 U	0.00014 U	0.00020 U	0.00013 U	0.00021 U
1,2-Dichloropropane	78-87-5	NS	NS	NS	0.00016 U	0.00013 U	0.00016 U	0.00012 U	0.00012 U	0.00018 U	0.00012 U	0.00019 U
1,3,5-Trimethylbenzene	108-67-8	8.4	52	190	0.00024 U	0.00021 U	0.00025 U	0.00018 U	0.00019 U	0.00028 U	0.00018 U	0.00029 U
1,3-Dichlorobenzene	541-73-1	2.4	49	280	0.00019 U	0.00016 U	0.00019 U	0.00014 U	0.00015 U	0.00021 U	0.00014 U	0.00022 U
1,3-Dichloropropane	142-28-9	NS	NS	NS	0.00021 U	0.00018 U	0.00022 U	0.00016 U	0.00016 U	0.00024 U	0.00016 U	0.00025 U
1,3-Dichloropropene, Total	542-75-6	NS	NS	NS	0.00020 U	0.00017 U	0.00020 U	0.00015 U	0.00016 U	0.00023 U	0.00015 U	0.00024 U
1,4-Dichlorobenzene	106-46-7	1.8	13	130	0.00022 U	0.00018 U	0.00022 U	0.00016 U	0.00017 U	0.00025 U	0.00016 U	0.00026 U
1,4-Dioxane	123-91-1	0.1	13	130	0.045 U	0.037 U	0.045 U	0.033 U	0.035 U	0.051 U	0.034 U	0.054 U
2,2-Dichloropropane	594-20-7	NS	NS	NS	0.00026 U	0.00022 U	0.00026 U	0.00019 U	0.00020 U	0.00029 U	0.00019 U	0.00031 U
2-Butanone	78-93-3	0.12	100	500	0.0028 U	0.0024 U	0.0029 U	0.0021 U	0.0022 U	0.0032 U	0.0021 U	0.0034 U
2-Hexanone	591-78-6	NS	NS	NS	0.0015 U	0.0013 U	0.0015 U	0.0011 U	0.0012 U	0.0017 U	0.0011 U	0.0018 U
4-Methyl-2-pentanone	108-10-1	NS	NS	NS	0.0016 U	0.0014 U	0.0016 U	0.0012 U	0.0013 U	0.0018 U	0.0012 U	0.0020 U
Acetone	67-64-1	0.05	100	500	0.0061 U	0.0051 U	0.0062 U	0.0045 U	0.0048 U	0.0070 U	0.0046 U	0.0073 U
Acrylonitrile	107-13-1	NS	NS	NS	0.0015 U	0.0012 U	0.0015 U	0.0011 U	0.0011 U	0.0017 U	0.0011 U	0.0018 U
Benzene	71-43-2	0.06	4.8	44	0.00021 U	0.00018 U	0.00022 U	0.00016 U	0.00016 U	0.00024 U	0.00016 U	0.00025 U
Bromobenzene	108-86-1	NS	NS	NS	0.00018 U	0.00015 U	0.00019 U	0.00014 U	0.00014 U	0.00021 U	0.00014 U	0.00022 U
Bromochloromethane	74-97-5	NS	NS	NS	0.00026 U	0.00022 U	0.00026 U	0.00019 U	0.00020 U	0.00030 U	0.00020 U	0.00031 U
Bromodichloromethane	75-27-4	NS	NS	NS	0.00014 U	0.00012 U	0.00014 U	0.00010 U	0.00011 U	0.00016 U	0.00010 U	0.00017 U
Bromoform	75-25-2	NS	NS	NS	0.00031 U	0.00026 U	0.00032 U	0.00023 U	0.00024 U	0.00036 U	0.00024 U	0.00038 U
Bromomethane	74-83-9	NS	NS	NS	0.00074 U	0.00062 U	0.00075 U	0.00054 U	0.00057 U	0.00084 U	0.00056 U	0.00088 U
Carbon disulfide	75-15-0	NS	NS	NS	0.0058 U	0.0048 U	0.0059 U	0.0043 U	0.0045 U	0.0066 U	0.0044 U	0.0069 U
Carbon tetrachloride	56-23-5	0.76	2.4	22	0.00029 U	0.00024 U	0.00030 U	0.00022 U	0.00023 U	0.00033 U	0.00022 U	0.00035 U
Chlorobenzene	108-90-7	1.1	100	500	0.00016 U	0.00014 U	0.00016 U	0.00012 U	0.00012 U	0.00018 U	0.00012 U	0.00019 U
Chloroethane	75-00-3	NS	NS	NS	0.00057 U	0.00048 U	0.00058 U	0.00042 U	0.00045 U	0.00065 U	0.00043 U	0.00069 U
Chloroform	67-66-3	0.37	49	350	0.00018 U	0.00015 U	0.00018 U	0.00013 U	0.00014 U	0.00020 U	0.00013 U	0.00021 U
Chloromethane	74-87-3	NS	NS	NS	0.0012 U	0.0010 U	0.00120 U	0.00088 U	0.00092 U	0.0013 U	0.00089 U	0.0014 U
cis-1,2-Dichloroethene	156-59-2	0.25	100	500	0.00022 U	0.00019 U	0.00023 U	0.00016 U	0.00017 U	0.00025 U	0.00017 U	0.00027 U
cis-1,3-Dichloropropene	10061-01-5	NS	NS	NS	0.00020 U	0.00017 U	0.00020 U	0.00015 U	0.00016 U	0.00023 U	0.00015 U	0.00024 U
Dibromochloromethane	124-48-1	NS	NS	NS	0.00018 U	0.00015 U	0.00018 U	0.00013 U	0.00014 U	0.00020 U	0.00013 U	0.00021 U
Dibromomethane	74-95-3	NS	NS	NS	0.00030 U	0.00025 U	0.00031 U	0.00022 U	0.00024 U	0.00034 U	0.00023 U	0.00036 U
Dichlorodifluoromethane	75-71-8	NS	NS	NS	0.0012 U	0.0010 U	0.0012 U	0.00086 U	0.00090 U	0.0013 U	0.00088 U	0.0014 U
Ethyl ether	60-29-7	NS	NS	NS	0.00043 U	0.00036 U	0.00044 U	0.00032 U	0.00034 U	0.00049 U	0.00033 U	0.00052 U
Ethylbenzene	100-41-4	1	41	390	0.00018 U	0.00015 U	0.00018 U	0.00013 U	0.00014 U	0.0002 U	0.00014 U	0.00021 U
Hexachlorobutadiene	87-68-3	NS	NS	NS	0.00021 U	0.00018 U	0.00022 U	0.00016 U	0.00017 U	0.00024 U	0.00016 U	0.00026 U
Isopropylbenzene	98-82-8	NS	NS	NS	0.00014 U	0.00012 U	0.00014 U	0.00010 U	0.00011 U	0.00016 U	0.00010 U	0.00017 U
Methyl tert butyl ether	1634-04-4	0.93	100	500	0.00026 U	0.00021 U	0.00026 U	0.00019 U	0.00020 U	0.00029 U	0.00019 U	0.00031 U
Methylene chloride	75-09-2	0.05	100	500	0.0029 U	0.0024 U	0.0030 U	0.0022 U	0.0023 U	0.0033 U	0.0022 U	0.0035 U
Naphthalene	91-20-3	12	100	500	0.00083 U	0.00069 U	0.00084 U	0.00061 U	0.00064 U	0.00094 U	0.00062 U	0.00099 U
n-Butylbenzene	104-51-8	12	100	500	0.00021 U	0.00018 U	0.00022 U	0.00016 U	0.00016 U	0.00024 U	0.00016 U	0.00025 U
n-Propylbenzene	103-65-1	3.9	100	500	0.00022 U	0.00018 U	0.00022 U	0.00016 U	0.00017 U	0.00025 U	0.00016 U	0.00026 U
o-Chlorotoluene	95-49-8	NS	NS	NS	0.00024 U	0.00020 U	0.00025 U	0.00018 U	0.00019 U	0.00028 U	0.00018 U	0.00029 U
o-Xylene	95-47-6	NS	NS	NS	0.00037 U	0.00031 U	0.00038 U	0.00027 U	0.00029 U	0.00042 U	0.00028 U	0.00044 U
p/m-Xylene	179601-23-1	NS	NS	NS	0.00071 U	0.00060 U	0.00072 U	0.00053 U	0.00055 U	0.00081 U	0.00054 U	0.00085 U
p-Chlorotoluene	106-43-4	NS	NS	NS	0.00014 U	0.00012 U	0.00014 U	0.00010 U	0.00011 U	0.00016 U	0.00010 U	0.00016 U
p-Diethylbenzene	105-05-5	NS	NS	NS	0.00022 U	0.00019 U	0.00023 U	0.00017 U	0.00017 U	0.00026 U	0.00017 U	0.00027 U
p-Ethyltoluene	622-96-8	NS	NS	NS	0.00049 U	0.00041 U	0.00050 U	0.00036 U	0.00038 U	0.00056 U	0.00037 U	0.00058 U
p-Isopropyltoluene	99-87-6	NS	NS	NS	0.00014 U	0.00012 U	0.00014 U	0.00010 U	0.00011 U	0.00016 U	0.00010 U	0.00017 U
sec-Butylbenzene	135-98-8	11	100	500	0.00018 U	0.00016 U	0.00019 U	0.00014 U	0.00014 U	0.00021 U	0.00014 U	0.00022 U
Styrene	100-42-5	NS	NS	NS	0.00025 U	0.00021 U	0.00025 U	0.00018 U	0.00019 U	0.00028 U	0.00019 U	0.00030 U
tert-Butylbenzene	75-65-0	NS	NS	500	0.00015 U	0.00013 U	0.00015 U	0.00011 U	0.00012 U	0.00017 U	0.00011 U	0.00018 U
Tetrachloroethene	98-06-6	5.9	100	150	0.00025 U	0.00021 U	0.00025 U	0.00018 U	0.00019 U	0.00028 U	0.00019 U	0.00030 U
Toluene	127-18-4	1.3	19	500	0.00069 U	0.00058 U	0.00070 U	0.00051 U	0.00054 U	0.00078 U	0.00052 U	0.00083 U
trans-1,2-Dichloroethene	108-88-3	0.7	100	500	0.00017 U	0.00015 U	0.00018 U	0.00013 U	0.00014 U	0.00020 U	0.00013 U	0.00021 U
trans-1,3-Dichloropropene	156-60-5	0.19	100	500	0.00035 U	0.00029 U	0.00035 U	0.00026 U	0.00027 U	0.00040 U	0.00026 U	0.00042 U
trans-1,4-Dichloro-2-butene	10061-02-6	NS	NS	NS	0.0018 U	0.0015 U	0.0018 U	0.0013 U	0.0014 U	0.0020 U	0.0014 U	0.0022 U
Trichloroethene	79-01-6	0.47	21	200	0.00017 U	0.00015 U	0.00018 U	0.00013 U	0.00014 U	0.00020 U	0.00013 U	0.00021 U
Trichlorofluoromethane	75-69-4	NS	NS	NS	0.00088 U	0.00074 U	0.00090 U	0.00065 U	0.00069 U	0.0010 U	0.00067 U	0.0010 U
Vinyl acetate	108-05-4	NS	NS	NS	0.0027 U	0.0023 U	0.0028 U	0.0020 U	0.0021 U	0.0031 U	0.0021 U	0.0033 U
Vinyl chloride	75-01-4	0.02	0.9	13	0.00042 U	0.00036 U	0.00043 U	0.00031 U	0.00033 U	0.00048 U	0.00032 U	0.00051 U
Xylenes, Total	1330-20-7	0.26	100	500	0.00037 U	0.00031 U	0.00038 U	0.00027 U	0.00029 U	0.00042 U	0.00028 U	0.00044 U

Notes:

(1) NYSDEC 6 NYCRR Environmental Remediation Programs Part 375 Unrestricted Use of Soil Cleanup Objective Table 375-6.8a 12/06

(2) NYSDEC 6 NYCRR Environmental Remediation Programs Part 375 Restricted-Residential Use of Soil Cleanup Objective Table 375-6.8b 12/06 and CP-51 Table 1 10/10.

(3) NYSDEC 6 NYCRR Environmental Remediation Programs Part 375 Commercial Use of Soil Cleanup Objective Table 375-6.8b 12/06 and CP-51 Table 1 10/10.

NS - No Standard

U - The analyte was analyzed for, but was not detected above the reported sample quantification limit.

J - The analyte was positively identified; the associated numerical value is the approximate concentration of the analyte in the sample.

Highlighted text denotes concentrations exceeding NYSDEC Unrestricted Use SCO

Highlighted text denotes concentrations exceeding NYSDEC Restricted Residential Use SCO

Highlighted text denotes concentrations exceeding NYSDEC Commercial Use SCO

Table 2
Soil Sample Analytical Data Summary
Semivolatile Organic Compounds
2465 Atlantic Ave 45 Van Sinderen Ave, Brooklyn, NY

Client Sample ID:	CAS Number	NYSDEC Part 375 Unrestricted Use Soil Cleanup Objectives (1)	NYSDEC Part 375 Restricted Residential Soil Cleanup Objectives (2)	NYSDEC Part 375 Commercial Soil Cleanup Objectives (3)	SB001-D		SB002-D			SB003-D			SB004-D		SB005-D	
Sample Elevation:					0-2'		0-2'		8-10'	0-2'		12-14'	3-5'		0-2'	13-15'
Laboratory ID:					L2421177-01		L2421177-02		L2421177-03	L2421177-04		L2421177-05	L2421177-06		L2421177-07	L2421177-08
Sampling Date:					4/17/2024		4/17/2024		4/17/2024	4/17/2024		4/17/2024	4/17/2024		4/17/2024	4/17/2024
Semi-Volatile Organic Compounds by USEPA method 8270 in mg/kg																
1,1-Biphenyl	92-52-4	NS	NS	NS	0.024	U	0.071	U	0.027 U	0.025	U	0.022 U	0.024	U	0.026 U	0.023 U
1,2,4,5-Tetrachlorobenzene	95-94-3	NS	NS	NS	0.019	U	0.057	U	0.021 U	0.020	U	0.018 U	0.020	U	0.021 U	0.018 U
1,2,4-Trichlorobenzene	120-82-1	NS	NS	NS	0.021	U	0.063	U	0.024 U	0.022	U	0.020 U	0.022	U	0.023 U	0.020 U
1,2-Dichlorobenzene	95-50-1	1.1	100	500	0.033	U	0.098	U	0.037 U	0.035	U	0.031 U	0.034	U	0.036 U	0.032 U
1,3-Dichlorobenzene	541-73-1	2.4	49	280	0.032	U	0.094	U	0.035 U	0.033	U	0.030 U	0.032	U	0.034 U	0.030 U
1,4-Dichlorobenzene	106-46-7	1.8	13	130	0.032	U	0.096	U	0.036 U	0.034	U	0.030 U	0.033	U	0.035 U	0.031 U
1,4-Dioxane	123-91-1	0.1	13	130	0.0085	U	0.025	U	0.0095 U	0.0089	U	0.0079 U	0.0086	U	0.0092 U	0.0081 U
2,4,5-Trichlorophenol	95-95-4	NS	NS	NS	0.035	U	0.10	U	0.039 U	0.037	U	0.033 U	0.036	U	0.038 U	0.034 U
2,4,6-Trichlorophenol	88-06-2	NS	NS	NS	0.035	U	0.10	U	0.039 U	0.037	U	0.033 U	0.036	U	0.038 U	0.033 U
2,4-Dichlorophenol	120-83-2	NS	NS	NS	0.030	U	0.088	U	0.033 U	0.031	U	0.028 U	0.030	U	0.032 U	0.028 U
2,4-Dimethylphenol	105-67-9	NS	NS	NS	0.061	U	0.18	U	0.068 U	0.064	U	0.057 U	0.062	U	0.066 U	0.058 U
2,4-Dinitrophenol	51-28-5	NS	NS	NS	0.086	U	0.26	U	0.096 U	0.090	U	0.080 U	0.088	U	0.093 U	0.082 U
2,4-Dinitrotoluene	121-14-2	NS	NS	NS	0.037	U	0.11	U	0.041 U	0.039	U	0.034 U	0.038	U	0.040 U	0.035 U
2,6-Dinitrotoluene	606-20-2	NS	NS	NS	0.032	U	0.094	U	0.035 U	0.033	U	0.030 U	0.032	U	0.034 U	0.030 U
2-Chloronaphthalene	91-58-7	NS	NS	NS	0.018	U	0.054	U	0.020 U	0.019	U	0.017 U	0.019	U	0.020 U	0.017 U
2-Chlorophenol	95-57-8	NS	NS	NS	0.022	U	0.065	U	0.024 U	0.023	U	0.020 U	0.022	U	0.024 U	0.021 U
2-Methylnaphthalene	91-57-6	NS	NS	NS	0.022	U	0.066	U	0.025 U	0.023	U	0.021 U	0.023	U	0.024 U	0.021 U
2-Methylphenol	95-48-7	0.33	100	500	0.029	U	0.085	U	0.032 U	0.030	U	0.027 U	0.029	U	0.031 U	0.027 U
2-Nitroaniline	88-74-4	NS	NS	NS	0.036	U	0.10	U	0.040 U	0.037	U	0.033 U	0.036	U	0.038 U	0.034 U
2-Nitrophenol	88-75-5	NS	NS	NS	0.070	U	0.21	U	0.077 U	0.073	U	0.065 U	0.071	U	0.075 U	0.066 U
3- & 4-Methylphenols	65794-96-9	0.33	100	500	0.029	U	0.086	U	0.032 U	0.030	U	0.027 U	0.029	U	0.031 U	0.027 U
3,3-Dichlorobenzidine	91-94-1	NS	NS	NS	0.049	U	0.14	U	0.055 U	0.052	U	0.046 U	0.050	U	0.053 U	0.047 U
3-Nitroaniline	99-09-2	NS	NS	NS	0.035	U	0.10	U	0.039 U	0.037	U	0.032 U	0.035	U	0.038 U	0.033 U
4,6-Dinitro-2-methylphenol	534-52-1	NS	NS	NS	0.089	U	0.26	U	0.099 U	0.093	U	0.083 U	0.090	U	0.096 U	0.084 U
4-Bromophenyl phenyl ether	101-55-3	NS	NS	NS	0.028	U	0.084	U	0.031 U	0.030	U	0.026 U	0.029	U	0.030 U	0.027 U
4-Chloroaniline	106-47-8	NS	NS	NS	0.034	U	0.10	U	0.037 U	0.035	U	0.031 U	0.034	U	0.036 U	0.032 U
4-Chlorophenyl phenyl ether	7005-72-3	NS	NS	NS	0.020	U	0.059	U	0.022 U	0.021	U	0.018 U	0.020	U	0.021 U	0.019 U
4-Nitroaniline	100-01-6	NS	NS	NS	0.077	U	0.23	U	0.085 U	0.080	U	0.071 U	0.078	U	0.083 U	0.073 U
4-Nitrophenol	100-02-7	NS	NS	NS	0.076	U	0.22	U	0.084 U	0.079	U	0.070 U	0.077	U	0.081 U	0.072 U
Acenaphthene	83-32-9	20	100	500	0.019	U	0.057	U	0.021 U	0.020	U	0.018 U	0.019	U	0.023 J	0.018 U
Acenaphthylene	208-96-8	100	100	500	0.029	U	0.085	U	0.032 U	0.035	J	0.027 U	0.029	U	0.031 U	0.027 U
Acetophenone	98-86-2	NS	NS	NS	0.023	U	0.068	U	0.025 U	0.024	U	0.021 U	0.023	U	0.025 U	0.022 U
Anthracene	120-12-7	100	100	500	0.036	U	0.11	U	0.040 U	0.044	J	0.034 U	0.037	U	0.058 J	0.034 U
Benzo(a)anthracene	56-55-3	1	1	5.6	0.25		0.22	J	0.055 J	0.25		0.019 U	0.099	J	0.15	0.020 U
Benzo(a)pyrene	50-32-8	1	1	1	0.37		0.19	J	0.053 J	0.25		0.042 U	0.10	J	0.15 J	0.043 U
Benzo(b)fluoranthene	205-99-2	1	1	5.6	0.36		0.22	J	0.066 J	0.33		0.029 U	0.13		0.18	0.030 U
Benzo(g,h,i)perylene	191-24-2	100	100	500	0.39		0.11	J	0.032 J	0.16		0.020 U	0.063	J	0.09 J	0.021 U
Benzo(k)fluoranthene	207-08-9	0.8	3.9	56	0.095	J	0.091	J	0.033 U	0.10	J	0.028 U	0.042	J	0.056 J	0.028 U
Benzoic acid	65-85-0	NS	NS	NS	0.19	U	0.55	U	0.21 U	0.20	U	0.17 U	0.19	U	0.20 U	0.18 U
Benzyl alcohol	100-51-6	NS	NS	NS	0.057	U	0.17	U	0.063 U	0.059	U	0.053 U	0.058	U	0.061 U	0.054 U
Bis(2-chloroethoxy)methane	111-91-1	NS	NS	NS	0.018	U	0.055	U	0.021 U	0.019	U	0.017 U	0.019	U	0.020 U	0.018 U
Bis(2-chloroethyl)ether	111-44-4	NS	NS	NS	0.025	U	0.074	U	0.028 U	0.026	U	0.023 U	0.025	U	0.027 U	0.024 U
Bis(2-chloroisopropyl)ether	108-60-1	NS	NS	NS	0.032	U	0.094	U	0.035 U	0.033	U	0.029 U	0.032	U	0.034 U	0.030 U
Bis(2-ethylhexyl)phthalate	117-81-7	NS	NS	NS	0.064	U	0.19	U	0.071 U	0.067	U	0.060 U	0.065	U	0.069 U	0.061 U
Butyl benzyl phthalate	85-68-7	NS	NS	NS	0.047	U	0.14	U	0.052 U	0.049	U	0.043 U	0.047	U	0.050 U	0.044 U
Carbazole	86-74-8	NS	NS	NS	0.020	J	0.053	U	0.020 U	0.028	J	0.017 U	0.018	U	0.034 J	0.017 U
Chrysene	218-01-9	1	3.9	56	0.28		0.18	J	0.051 J	0.25		0.018 U	0.10	J	0.15	0.018 U
Dibenzo(a,h)anthracene	53-70-3	0.33	0.33	0.56	0.16		0.063	U	0.024 U	0.037	J	0.020 U	0.022	U	0.023 U	0.020 U
Dibenzofuran	132-64-9	7	59	350	0.018	U	0.052	U	0.019 U	0.018	U	0.016 U	0.018	U	0.019 U	0.016 U
Diethyl phthalate	84-66-2	NS	NS	NS	0.017	U	0.051	U	0.019 U	0.018	U	0.016 U	0.017	U	0.018 U	0.016 U
Dimethyl phthalate	131-11-3	NS	NS	NS	0.039	U	0.12	U	0.043 U	0.041	U	0.036 U	0.039	U	0.042 U	0.037 U
Di-n-butyl phthalate	84-74-2	NS	NS	NS	0.035	U	0.10	U	0.039 U	0.037	U	0.033 U	0.036	U	0.038 U	0.033 U
Di-n-octyl phthalate	117-84-0	NS	NS	NS	0.063	U	0.19	U	0.070 U	0.066	U	0.059 U	0.064	U	0.068 U	0.060 U
Fluoranthene	206-44-0	100	100	500	0.34		0.44		0.11 J	0.50		0.020 U	0.22		0.40	0.020 U
Fluorene	86-73-7	30	100	500	0.018	U	0.053	U	0.020 U	0.019	U	0.017 U	0.018	U	0.019 U	0.017 U
Hexachlorobenzene	118-74-1	0.33	1.2	6	0.021	U	0.061	U	0.023 U	0.022	U	0.019 U	0.021	U	0.022 U	0.020 U
Hexachlorobutadiene	87-68-3	NS	NS	NS	0.027	U	0.080	U	0.030 U	0.028	U	0.025 U	0.028	U	0.029 U	0.026 U
Hexachlorocyclopentadiene	77-47-4	NS	NS	NS	0.17	U	0.50	U	0.19 U	0.18	U	0.16 U	0.17	U	0.18 U	0.16 U
Hexachloroethane	67-72-1	NS	NS	NS	0.030	U	0.089	U	0.033 U	0.031	U	0.028 U	0.030	U	0.032 U	0.028 U
Indeno(1,2,3-cd)pyrene	193-39-5	0.5	0.5	5.6	0.21		0.11	J	0.029 J	0.16		0.024 U	0.062	J	0.090 J	0.024 U
Isophorone	78-59-1	NS	NS	NS	0.024	U	0.071	U	0.027 U	0.025	U	0.022 U	0.024	U	0.026 U	0.023 U
Naphthalene	91-20-3	12	100	500	0.022	J	0.067	U	0.025 U	0.024	U	0.021 U	0.046	J	0.024 U	0.021 U
NDPA/DPA	86-30-6	NS	NS	NS	0.021	U	0.062	U	0.023 U	0.022	U	0.020 U	0.021	U	0.023 U	0.020 U
Nitrobenzene	98-95-3	NS	NS	NS	0.027	U	0.081	U	0.030 U	0.029	U	0.026 U	0.028	U	0.030 U	0.026 U
N-nitroso-di-n-propylamine	621-64-7	NS	NS	NS	0.029	U	0.085	U	0.032 U	0.030	U	0.027 U	0.029	U	0.031 U	0.027 U
p-Chloro-m-cresol	59-50-7	NS	NS	NS	0.028	U	0.082	U	0.031 U	0.029	U	0.026 U	0.028	U	0.030 U	0.026 U
Pentachlorophenol	87-86-5	0.8	6.7	6.7	0.041	U	0.12	U	0.045 U	0.043	U	0.038 U	0.041	U	0.044 U	0.038 U
Phenanthrene	85-01-8	100	100	500	0.14		0.38		0.064 J	0.23		0.021 U	0.15		0.30	0.021 U
Phenol	108-95-2	0.33	100	100	0.028	U	0.083	U	0.031 U	0.029	U	0.026 U	0.028	U	0.030 U	0.026 U
Pyrene	129-00-0	100	100	500	0.320		0.34		0.089 J	0.44		0.017 U	0.19		0.32	0.017 U

Notes:
(1) NYSDEC 6 NYCRR Environmental Remediation Programs Part 375 Unrestricted Use of Soil Cleanup Objective Table 375-6.8a 12/06
(2) NYSDEC 6 NYCRR Environmental Remediation Programs Part 375 Restricted-Residential Use of Soil Cleanup Objective Table 375-6.8b 12/06 and CP-51 Table 1 10/10.
(3) NYSDEC 6 NYCRR Environmental Remediation Programs Part 375 Commercial Use of Soil Cleanup Objective Table 375-6.8b 12/06 and CP-51 Table 1 10/10.
NA - Not Analyzed
NS - No Standard
U - The analyte was analyzed for, but was not detected above the reported sample quantification limit.
J - The analyte was positively identified; the associated numerical value is the approximate concentration of the analyte in the sample.
Highlighted text denotes concentrations exceeding NYSDEC Unrestricted Use SCO
Highlighted text denotes concentrations exceeding NYSDEC Restricted-Residential Use SCO
Highlighted text denotes concentrations exceeding NYSDEC Commercial Use SCO

Table 3
Soil Sample Analytical Data Summary
Total Metals
2465 Atlantic Ave 45 Van Sinderen Ave, Brooklyn, NY

Client Sample ID:	CAS Number	NYSDEC Part 375 Unrestricted Use Soil Cleanup Objectives (1)	NYSDEC Part 375 Restricted Residential Soil Cleanup Objectives (2)	NYSDEC Part 375 Commercial Soil Cleanup Objectives (3)	SB001-D	SB002-D		SB003-D		SB004-D	SB005-D	
Sample Elevation:					0-2'	0-2'	8-10'	0-2'	12-14'	3-5'	0-2'	13-15'
Laboratory ID:					L2421177-01	L2421177-02	L2421177-03	L2421177-04	L2421177-05	L2421177-06	L2421177-07	L2421177-08
Sampling Date:					4/17/2024	4/17/2024	4/17/2024	4/17/2024	4/17/2024	4/17/2024	4/17/2024	4/17/2024
Total Metals by USEPA Method 6010 in mg/kg												
Aluminum	7429-90-5	NS	NS	NS	7,310	4,760	7,960	8,560	5,290	7,260	8,940	3,720
Antimony	7440-36-0	NS	NS	NS	1.270 J	0.864 J	0.764 J	1.54 J	0.553 J	1.14 J	0.840 J	0.371 J
Arsenic	7440-38-2	13	16	16	5.53	2.97	5.16	6.52	1.97	7.37	6.25	2.29
Barium	7440-39-3	350	400	400	141	152	181	118	33.2	81.0	94.0	24.6
Beryllium	7440-41-7	7.2	72	590	0.410 J	0.425	0.464 J	0.500	0.296 J	0.428 J	0.479	0.358 J
Cadmium	7440-43-9	2.5	4.3	9.3	0.26 J	1.15	0.479 J	0.192 J	0.079 U	0.204 J	0.0900 U	0.0820 U
Calcium	7440-70-2	NS	NS	NS	1,980	13,200	9,560	1,650	3,720	2,580	1,410	580
Chromium	7440-47-3	NS	NS	NS	16.8	10.8	18.4	13.9	16.9	17.6	14.4	9.35
Cobalt	7440-48-4	NS	NS	NS	4.73	4.17	5.21	4.78	3.95	5.05	4.43	2.51
Copper	7440-50-8	50	270	270	46.3	24.5	76.0	43.1	14.0	73.0	38.0	11.5
Iron	7439-89-6	NS	NS	NS	12,200	29,700	15,100	10,800	12,000	14,500	12,400	10,800
Lead	7439-92-1	63	400	1,000	471	114	590	349	12.0	319	281	5.36
Magnesium	7439-95-4	NS	NS	NS	1,270	2,790	2,680	1,300	2,040	1,590	1,290	2,150
Manganese	7439-96-5	1,600	2,000	10,000	290	647	302	350	358	323	289	185
Nickel	7440-02-0	30	310	310	9.44	12.1	77.4	10.6	11.1	11.6	8.40	5.53
Potassium	7440-09-7	NS	NS	NS	577	602	502	460	884	574	450	1,170
Selenium	7782-49-2	3.9	180	1,500	0.217 U	0.219 U	0.245 U	0.366 J	0.208 U	0.337 J	0.432 J	0.216 U
Silver	7440-22-4	2	180	1,500	0.309 J	1.960	44.3	0.334 J	0.228 U	0.344 J	0.285 J	0.237 U
Sodium	7440-23-5	NS	NS	NS	75.5 J	114 J	59.5 J	57.9 J	107 J	65.0 J	57.2 J	135 J
Thallium	7440-28-0	NS	NS	NS	0.352 J	0.493 J	0.299 U	0.310 J	0.254 U	0.32 J	0.383 J	0.26 U
Vanadium	7440-62-2	NS	NS	NS	19.7	21.8	26.0	20.6	21.3	31.9	22.6	18.4
Zinc	7440-66-6	109	10,000	10,000	179	451	628	100	21.8	75.2	57.0	95.9
Total Mercury by USEPA Method 7471 in mg/kg												
Mercury	7439-97-6	0.18	0.81	2.8	0.874	0.359	1.08	0.679	0.0430 U	0.550	0.465	0.0440 U

Notes:

(1) NYSDEC 6 NYCRR Environmental Remediation Programs Part 375 Unrestricted Use of Soil Cleanup Objective Table 375-6.8a 12/06

(2) NYSDEC 6 NYCRR Environmental Remediation Programs Part 375 Restricted-Residential Use of Soil Cleanup Objective Table 375-6.8b 12/06.

(3) NYSDEC 6 NYCRR Environmental Remediation Programs Part 375 Commercial Use of Soil Cleanup Objective Table 375-6.8b 12/06 and CP-51 Table 1 10/10.

NS - No Standard

U - The analyte was analyzed for, but was not detected above the reported sample quantification limit.

J - The analyte was positively identified; the associated numerical value is the approximate concentration of the analyte in the sample.

Highlighted text denotes concentrations exceeding NYSDEC Unrestricted Use SCO

Highlighted text denotes concentrations exceeding NYSDEC Restricted-Residential Use SCO

Highlighted text denotes concentrations exceeding NYSDEC Commercial Use SCO

Table 4
Soil Vapor Sample Analytical Data Summary
Volatile Organic Compounds
1821-1833 East New York Avenue, Brooklyn, NY

Client Sample ID:	CAS Number	SV001-D		SV002-D	
Sample Type:		Soil Vapor		Soil Vapor	
Sample Depth:		5'		5'	
Laboratory ID:		L2421156-01		L2421156-02	
Sampling Date:		4/17/20240		4/17/2024	
Volatile Organic Compounds by USEPA Method TO-15 in µg/m³					
1,1,1-Trichloroethane	71-55-6	1.09	U	1.09	U
1,1,2,2-Tetrachloroethane	79-34-5	1.37	U	1.37	U
1,1,2-Trichloroethane	79-00-5	1.09	U	1.09	U
1,1-Dichloroethane	75-34-3	0.809	U	0.809	U
1,1-Dichloroethene	75-35-4	0.793	U	0.793	U
1,2,4-Trichlorobenzene	120-82-1	1.48	U	1.48	U
1,2,4-Trimethylbenzene	95-63-6	23.2		33.9	
1,2-Dibromoethane	106-93-4	1.54	U	1.54	U
1,2-Dichlorobenzene	95-50-1	1.20	U	1.20	U
1,2-Dichloroethane	107-06-2	0.809	U	0.809	U
1,2-Dichloropropane	78-87-5	0.924	U	0.924	U
1,3,5-Trimethylbenzene	108-67-8	6.00		8.70	
1,3-Butadiene	106-99-0	0.442	U	6.46	
1,3-Dichlorobenzene	541-73-1	1.20	U	1.20	U
1,4-Dichlorobenzene	106-46-7	1.20	U	1.20	U
1,4-Dioxane	123-91-1	0.721	U	0.721	U
2,2,4-Trimethylpentane	540-84-1	1.60		2.70	
2-Butanone	78-93-3	20.1		25.8	
2-Hexanone	591-78-6	0.820	U	0.820	U
3-Chloropropene	107-05-1	0.626	U	0.626	U
4-Ethyltoluene	622-96-8	6.29		8.85	
4-Methyl-2-pentanone	108-10-1	5.41		5.74	
Acetone	67-64-1	73.4		100	
Benzene	71-43-2	3.58		7.48	
Benzyl chloride	100-44-7	1.04	U	1.04	U
Bromodichloromethane	75-27-4	1.34	U	1.34	U
Bromoform	75-25-2	2.07	U	2.07	U
Bromomethane	74-83-9	0.777	U	0.777	U
Carbon disulfide	75-15-0	1.24		140	
Carbon tetrachloride	56-23-5	1.26	U	1.26	U
Chlorobenzene	108-90-7	0.921	U	1.22	
Chloroethane	75-00-3	0.528	U	0.528	U
Chloroform	67-66-3	9.13		0.977	U
Chloromethane	74-87-3	0.704		1.34	
cis-1,2-Dichloroethene	156-59-2	0.793	U	0.793	U
cis-1,3-Dichloropropene	10061-01-5	0.908	U	0.908	U
Cyclohexane	110-82-7	2.00		6.37	
Dibromochloromethane	124-48-1	1.70	U	1.70	U
Dichlorodifluoromethane	75-71-8	2.20		2.29	
Ethanol	64-17-5	28.3		27.1	
Ethyl Acetate	141-78-6	1.80	U	1.80	U
Ethylbenzene	100-41-4	13.6		15.4	
Freon-113	76-13-1	1.53	U	1.53	U
Freon-114	76-14-2	1.40	U	1.40	U
Heptane	142-82-5	13.2		19.2	
Hexachlorobutadiene	87-68-3	2.13	U	2.13	U
Isopropanol	67-63-0	4.69		5.14	
Methyl tert butyl ether	1634-04-4	0.721	U	0.721	U
Methylene chloride	75-09-2	9.03		1.74	U
Naphthalene	91-20-3	1.34		2.42	
n-Hexane	110-54-3	12.2		21.9	
o-Xylene	95-47-6	20.3		24.8	
p/m-Xylene	179601-23-1	54.3		66.0	
Styrene	100-42-5	0.852	U	0.852	U
Tertiary butyl Alcohol	75-65-0	19.7		40.0	
Tetrachloroethene	127-18-4	1.40		1.42	
Tetrahydrofuran	109-99-9	11.8		17.8	
Toluene	108-88-3	45.6		54.6	
trans-1,2-Dichloroethene	156-60-5	0.793	U	0.793	U
trans-1,3-Dichloropropene	10061-02-6	0.908	U	0.908	U
Trichloroethene	79-01-6	1.07	U	1.07	U
Trichlorofluoromethane	75-69-4	1.22		1.28	
Vinyl bromide	593-60-2	0.874	U	0.874	U
Vinyl chloride	75-01-4	0.511	U	0.511	U

Notes:

U - The compound was not detected at the indicated concentration.

J - Data indicates the presence of a compound that meets the identification criteria. The result is less than the quantitation limit but greater than MDL.

Table 5
Soil Vapor Matrices Summary
Volatile Organic Compounds
1821-1833 East New York Avenue, Brooklyn, NY

Sample Date	Location	Compound	Sub-Slab Soil Vapor Concentrations (ug/m3)	Indoor Air Soil Concentrations (ug/m3)	Minimum Sub-Slab Concentration Recommended for Mitigation (ug/m3)[1]	Guidance Recommendation[(1)]	Recommended Action Based on NYSDOH Guidance
4/17/2024	Southeast Portion of Property, Down Gradient (SV001-D)	1,1,1-TCA	ND	NS	100	No Further Action	No Further Action
		1,1-DCE	ND	NS	6	No Further Action	
		Carbon tetrachloride	ND	NS	6	No Further Action	
		cis-1,2-DCE	ND	NS	6	No Further Action	
		Methylene chloride	9.03	NS	100	No Further Action	
		PCE	1.40	NS	100	No Further Action	
		TCE	ND	NS	6	No Further Action	
		Vinyl chloride	ND	NS	6	No Further Action	
		Benzene	3.58	NS	60	No Further Action	
		Ethylbenzene	13.6	NS	60	No Further Action	
		Napthalene	1.34	NS	60	No Further Action	
		Cyclohexane	2.00	NS	60	No Further Action	
		2,2,4-trimethylpentane	1.60	NS	60	No Further Action	
		1,2,4-trimethylbenzene	26.6	NS	60	No Further Action	
		1,3,5-trimethylbenzene	6.00	NS	60	No Further Action	
		o-xylene	20.3	NS	60	No Further Action	
		p/m-xylene	54.3	NS	200	No Further Action	
		Heptane	13.2	NS	200	No Further Action	
		Hexane	12.2	NS	200	No Further Action	
		Toluene	45.6	NS	300	No Further Action	
4/17/2024	Northwest Portion of Property, Up Gradient (SV002-D)	1,1,1-TCA	ND	NS	100	No Further Action	No Further Action
		1,1-DCE	ND	NS	6	No Further Action	
		Carbon tetrachloride	ND	NS	6	No Further Action	
		cis-1,2-DCE	ND	NS	6	No Further Action	
		Methylene chloride	ND	NS	100	No Further Action	
		PCE	1.42	NS	100	No Further Action	
		TCE	ND	NS	6	No Further Action	
		Vinyl chloride	ND	NS	6	No Further Action	
		Benzene	7.48	NS	60	No Further Action	
		Ethylbenzene	15.4	NS	60	No Further Action	
		Napthalene	2.42	NS	60	No Further Action	
		Cyclohexane	6.37	NS	60	No Further Action	
		2,2,4-trimethylpentane	2.70	NS	60	No Further Action	
		1,2,4-trimethylbenzene	33.4	NS	60	No Further Action	
		1,3,5-trimethylbenzene	8.70	NS	60	No Further Action	
		o-xylene	24.8	NS	60	No Further Action	
		p/m-xylene	66.0	NS	200	No Further Action	
		Heptane	19.2	NS	200	No Further Action	
		Hexane	21.9	NS	200	No Further Action	
		Toluene	54.6	NS	300	No Further Action	

Notes:

1 -Action levels based on NYSDOH Matrix A for TCE, cis-1,2-DCE, 1,1-DCE and carbon tetrachloride, Matrix B for PCE, 1,1,1-TCA and methylene chloride, Matrix C for vinyl chloride, Matrix D for benzene, ethylbenzene, naphthalene, cyclohexane, 2,2,4-trimethylpentane, 1,2,4-trimethylbenzene, 1,3,5-trimethylbenzene, and o-xylene, Matrix E for p/m xylene, heptane, and hexane, and Matrix F for toluene from "Guidance for Evaluating Soil Vapor Intrusion in the State of New York", NYSDOH, October 2006. (Revised February 2024)

ND - Not detected at the reported detection limit for the sample.

NS - Not sampled.

APPENDIX A

ADVANCED GEOLOGICAL SERVICES

Malvern, PA19355
(610) 722-5500 (ph.)
(610) 722-0250 (fax)

May 15, 2024

Jennifer Lewis
PW Grosser Consulting
630 Johnson Ave
Suite 7
315 S. Franklin St
Bohemia, New York

Subject: Geophysical Investigation Results
Broadway Junction Project
1821 – 1833 East New York Avenue

Dear Ms Jenifer Lewis

Advanced Geological Services (AGS) presents this letter report to PW Grosser Consulting (PWGC) of Bohemia, New York detailing the methods and results of the geophysical investigation conducted at 1821 – 1833 East New York Avenue, Brooklyn, New York. The objective of the geophysical investigation was to locate and identify potential underground storage tanks (USTs) and to "clear" several proposed drilling locations of potential utilities and other drilling obstructions. The field activities for this geophysical investigation were completed by AGS on March 17, 2024.

Methods

The ground penetrating radar (GPR), radio frequency (RF), and metal detection (MD) methods were utilized for this geophysical investigation. To search for potential USTs AGS collected numerous GPR profiles across the site as space permitted. Due to the numerous parked cars on the active car lot AGS was unable to utilize the EM instrument. GPR profiles were collected as spacer permitted between the cars.

AGS scanned the each proposed drilling location with the RF instrument looking for potentially active electric lines. Each location was further scanned with the MD instrument to locate potential metallic anomalies that could be associated with utilities or other buried metallic obstructions. GPR profiles were collected in a grid like pattern centered at the proposed drilling location, looking for potential utilities.

Ground Penetrating Radar (GPR) Method

The ground penetrating radar (GPR) method was used to locate and identify potential utilities and other buried features. The GPR method is based upon the transmission of repetitive, radio frequency electromagnetic (EM) pulses into the subsurface. When the transmitted energy of down going wave contacts an interface of dissimilar electrical character, part of the energy is returned to the surface in the form of a reflected signal. This reflected signal is detected by a receiving transducer and is displayed on the screen of the GPR unit as well as being recorded on the internal hard-drive. The received GPR response remains constant as long as the electrical contrast between media is present and constant. Lateral or vertical changes in the electrical properties of the subsurface result in equivalent changes in the GPR responses. The system records a continuous image of the subsurface by plotting two way travel time of the reflected EM pulse versus distance traveled along the ground surface. Two way travel time values are then converted to depth using known soil velocity functions.

The GPR field procedures involved (1) instrument calibration, (2) test run completion, (3) production profile collection and recording, and (4) data storage for subsequent processing and analysis in the office. Each radar profile was examined for characteristic GPR signatures that may indicate the presence of buried targets. A Geophysical Survey System SIR System 3000 and a 400 megahertz (MHz) antenna were used with a recording window of 60 nanoseconds (ns) to provide the required depth penetration and subsurface detail.

Radio Frequency (RF) Utility Locating Method

A Radiodetection RD400/PDL2 multi-frequency RF utility locating system was used for this project to locate potential electric lines and other surficially identifiable utilities and/or features. This instrument consists of a receiver/tracer and a remote transmitter, which operates at frequencies ranging between 8 kHz and 65 kHz. In addition, the receiver can be used in 60 Hz passive mode to identify active buried electrical lines. This utility tracing instrument provides audible and visual feedback to the operator when a utility that is coupled with the transmitted signal is crossed. The transmitter produces a radio-frequency signal in the utility to be traced by either induction coupling or direct hook-up. The receiver output provides measured field strength of the received signal and varies an audible pitch depending upon how

far the utility is from the receiver. By carefully adjusting the gain of the receiver it is possible to determine the location of the utility and to separate it from adjacent utilities.

Hand Held Metal Detection (MD) Method

The survey area and each proposed drilling location was scanned using a hand held metal detection (MD) instrument. This method uses the principle of electromagnetic induction to detect shallow buried metal objects such as USTs, metal utility conduits, rebar in concrete, manhole covers, and various metallic debris. This is done by carrying a hand-held radio transmitter-receiver unit above the ground and continuously scanning the surface. A primary coil broadcasts a radio signal from a transmitter. This primary radio signal induces secondary electrical currents in metal objects. These secondary currents in turn produce a magnetic field which is detected by the receiver.

The MD instrument used for this investigation was a Fisher TW-6 pipe and cable locater. This instrument is expressly designed to detect metallic pipes, cables, USTs, manhole covers, and other buried metallic objects. The instrument produces an audible response and significant meter deflections when near a metal object. The peak instrument response usually occurs when the unit is directly over the object.

Time Domain EM Metal Detection Method (EM61)

Time domain EM metal detection data were collected using a Geonics EM61 instrument. This instrument generates a pulsed primary EM field into the earth, which induces eddy currents in nearby metallic objects. The eddy current decay produces a secondary magnetic field which is measured by the receiver coil. By taking measurements at a relatively long time after the start of the decay, the current induced in the ground has fully dissipated and only the current in the metal is still producing a secondary field. In scanning mode, the instrument produces an audible response indicating the presence of buried metal beneath the antenna, as well as providing a digital read-out of the response magnitude. The response, which is measured in millivolts (mV), can also be recorded by the integrated data logger. The instrument uses two antenna coils separated by 0.5 meters (1.6 feet) to provide potential depth information, and to both minimize and quantify effects from above ground metallic objects. This instrument is very sensitive to metal objects, but relatively insensitive to variations in soil conductivity and geologic features. The standard EM61 configuration used during this investigation is capable of

detecting metal targets the size of a 55-gallon drum up to depths of 10 feet or more depending upon site conditions.

Results

No USTs were identified on the GPR profiles. Only a portion of the survey area was able to be surveyed with the GPR instrument as some cars were parked so closely that AGS was unable to walk the GPR instrument between them. The parked cars prohibited the collection of geophysical data and AGS cannot make any determination on the presence or absence of USTs in areas that were not accessible to AGS for this investigation.

Furthermore, AGS "cleared" numerous proposed drilling locations. Each “cleared” proposed drilling location exhibited a reflection-free GPR signature and no RF or MD response. The final locations for each proposed drilling location was discussed and reviewed with the onsite representative.

Closing

AGS did not identify any USTs and "cleared" several proposed drilling locations. Upon completion of the geophysical investigation AGS reviewed the results with the onsite PWGC representative.

All geophysical data and field notes collected as a part of this investigation will be stored at the AGS office. The data collection and interpretation methods used in this investigation are consistent with standard practices applied to similar geophysical investigations. The correlation of geophysical responses with probable subsurface features is based on the past results of similar surveys although it is possible that some variation could exist at this site. Due to the nature of geophysical data, no guarantees can be made or implied regarding the presence or absence of additional objects or targets beyond those identified.

If you have any questions regarding the results of this field investigation, please contact me at 610-722-5500. It was a pleasure working with you on this project and we look forward to being

able to provide you with sub-surface imaging services in the future.

Sincerely,
Prepared by



Christopher Call P.G.
Senior Geophysicist

APPENDIX B

PROJECT #:	TOT2401
SITE ADDRESS:	1821-1833 East New York Ave
BORING ID:	SB001-D
WELL ID:	N/A
DRILLING CONTRACTOR:	Lakewood Environmental
DRILLING METHOD:	Direct Push
DRILLING EQUIPMENT:	Geoprobe 6610
SAMPLING METHOD:	Grab/Composite

BORING DEPTH (FT): 5	CORE LENGTH (FT): 5
BORING DIAMETER (IN): 2	WELL DIAMETER (IN): N/A
DATE STARTED: 04/17/2024	DATE FINISHED: 04/17/2024
TIME STARTED: 09:40	TIME FINISHED: 10:10
LATITUDE: N/A	LONGITUDE: N/A
PROJECT MANAGER: Michael Pecoraro	LOGGED BY: Danielle Dulligan

DEPTH (feet)	SAMPLE INTERVAL	USCS KEY	RECOVERY (feet)	DESCRIPTION NAME (USCS): color, moist, plasticity, gravel, odor	PID Reading (ppm)	DEPTH (feet)	WELL CONSTRUCTION DETAILS AND/OR DRILLING REMARKS
0				(FILL): Brown to Black; Fill; medium to coarse grain with some fines, asphalt, some gravel (0.5" diameter); dry and no odor	0	0	
1						1	
2			4	(FILL): Brown; Fill; fine to medium grain with some fines and slight plasticity; red brick; dry and no odor	0	2	
3						3	
4						4	
5						5	

P.W. Grosser Consulting	**End of Boring Depth (feet):** 5	**Water Table Symbol:** ▼	Page 1 of 1

PROJECT #:	TOT2401		
SITE ADDRESS:	1821-1833 East New York Ave		
BORING ID:	SB002-D	BORING DEPTH (FT): 10	CORE LENGTH (FT): 5
WELL ID:	N/A	BORING DIAMETER (IN): 2	WELL DIAMETER (IN): N/A
DRILLING CONTRACTOR:	Lakewood Environmental	DATE STARTED: 04/17/2024	DATE FINISHED: 04/17/2024
DRILLING METHOD:	Direct Push	TIME STARTED: 10:26	TIME FINISHED: 10:45
DRILLING EQUIPMENT:	Geoprobe 6610	LATITUDE: N/A	LONGITUDE: N/A
SAMPLING METHOD:	Grab/Composite	PROJECT MANAGER: Michael Pecoraro	LOGGED BY: Danielle Dulligan

DEPTH (feet)	SAMPLE INTERVAL	USCS KEY	RECOVERY (feet)	DESCRIPTION NAME (USCS): color, moist, plasticity, gravel, odor	PID Reading (ppm)	DEPTH (feet)	WELL CONSTRUCTION DETAILS AND/OR DRILLING REMARKS
0–2			3	(FILL): White; Fill; concrete; dry and no odor.	0	0–2	
2–5				(FILL): Brown; Fill; fine to coarse grain with some fines; red brick; asphalt; some gravel (0.5" to 1" diameter); dry and no odor.	0	2–5	
5–8			3.75	(FILL): Brown; Fill; fine to coarse grain with some fines; some gravel (0.5" to 1" diameter); dry and no odor.	0	5–8	
8–10						8–10	

PROJECT #:	TOT2401		
SITE ADDRESS:	1821-1833 East New York Ave		
BORING ID:	SB003-D	BORING DEPTH (FT): 15	CORE LENGTH (FT): 5
WELL ID:	N/A	BORING DIAMETER (IN): 2	WELL DIAMETER (IN): N/A
DRILLING CONTRACTOR:	Lakewood Environmental	DATE STARTED: 04/17/2024	DATE FINISHED: 04/17/2024
DRILLING METHOD:	Direct Push	TIME STARTED: 11:00	TIME FINISHED: 11:55
DRILLING EQUIPMENT:	Geoprobe 6610	LATITUDE: N/A	LONGITUDE: N/A
SAMPLING METHOD:	Grab/Composite	PROJECT MANAGER: Michael Pecoraro	LOGGED BY: Danielle Dulligan

DEPTH (feet)	SAMPLE INTERVAL	USCS KEY	RECOVERY (feet)	DESCRIPTION NAME (USCS): color, moist, plasticity, gravel, odor	PID Reading (ppm)	DEPTH (feet)	WELL CONSTRUCTION DETAILS AND/OR DRILLING REMARKS
0–5	0–2		2.25	(FILL): Brown to Black; Fill; fine to medium grain with some fines and slight plasticity; red brick; dry and no odor	0	0–5	
5–10			4.5	(FILL): Brown to White; Fill; fine to coarse grain with some fines; red brick; debris; some gravel (0.5" to 1" diameter); dry and no odor.	0	5–10	
10–15	12–14		4.5	(FILL): Brown to White; Fill; fine to coarse grain with some fines; some gravel (0.5" to 1" diameter); dry and no odor.	0	10–15	

PROJECT #:	TOT2401
SITE ADDRESS:	1821-1833 East New York Ave
BORING ID:	SB004-D
WELL ID:	N/A
DRILLING CONTRACTOR:	Lakewood Environmental
DRILLING METHOD:	Direct Push
DRILLING EQUIPMENT:	Geoprobe 6610
SAMPLING METHOD:	Grab/Composite

BORING DEPTH (FT): 5	CORE LENGTH (FT): 5
BORING DIAMETER (IN): 2	WELL DIAMETER (IN): N/A
DATE STARTED: 04/17/2024	DATE FINISHED: 04/17/2024
TIME STARTED: 13:01	TIME FINISHED: 13:18
LATITUDE: N/A	LONGITUDE: N/A
PROJECT MANAGER: Michael Pecoraro	LOGGED BY: Danielle Dulligan

DEPTH (feet)	SAMPLE INTERVAL	USCS KEY	RECOVERY (feet)	DESCRIPTION NAME (USCS): color, moist, plasticity, gravel, odor	PID Reading (ppm)
0			4.5	(FILL): Brown to Black; Fill; medium to coarse grain with some fines, asphalt, some gravel (0.5" diameter); dry and no odor	0
1				(FILL): White; Fill; concrete; dry and no odor.	0
2				(FILL): Brown; Fill; fine to medium grain with some fines and slight plasticity; some gravel (0.5" to 1" diameter); dry and no odor	0
3					
4					
5					

DEPTH (feet)	WELL CONSTRUCTION DETAILS AND/OR DRILLING REMARKS
0	
1	
2	
3	
4	
5	

PROJECT #:	TOT2401
SITE ADDRESS:	1821-1833 East New York Ave
BORING ID:	SB005-D
WELL ID:	N/A
DRILLING CONTRACTOR:	Lakewood Environmental
DRILLING METHOD:	Direct Push
DRILLING EQUIPMENT:	Geoprobe 6610
SAMPLING METHOD:	Grab/Composite

BORING DEPTH (FT): 15	CORE LENGTH (FT): 5
BORING DIAMETER (IN): 2	WELL DIAMETER (IN): N/A
DATE STARTED: 04/17/2024	DATE FINISHED: 04/17/2024
TIME STARTED: 13:29	TIME FINISHED: 13:46
LATITUDE: N/A	LONGITUDE: N/A
PROJECT MANAGER: Michael Pecoraro	LOGGED BY: Danielle Dulligan

DEPTH (feet)	SAMPLE INTERVAL	USCS KEY	RECOVERY (feet)	DESCRIPTION NAME (USCS): color, moist, plasticity, gravel, odor	PID Reading (ppm)
0–5			3	(FILL): Brown to Black; Fill; fine to medium grain with some fines and slight plasticity; some gravel (0.5" diameter); dry and no odor	0
5–10			3.5	(FILL): Brown to White; Fill; fine to coarse grain with some fines; red brick; debris; some gravel (0.5" to 1" diameter); dry and no odor.	0
10–15			4		

WELL CONSTRUCTION DETAILS AND/OR DRILLING REMARKS

APPENDIX C

ANALYTICAL REPORT

Lab Number:	L2421156
Client:	P. W. Grosser 630 Johnson Avenue Bohemia, NY 11716
ATTN:	Michael Pecoraro
Phone:	(631) 589-6353
Project Name:	TOT2401
Project Number:	TOT2401
Report Date:	04/30/24

The original project report/data package is held by Alpha Analytical. This report/data package is paginated and should be reproduced only in its entirety. Alpha Analytical holds no responsibility for results and/or data that are not consistent with the original.

Certifications & Approvals: MA (M-MA030), NH NELAP (2062), CT (PH-0825), DoD (L2474), FL (E87814), IL (200081), IN (C-MA-04), KY (KY98046), LA (85084), ME (MA00030), MD (350), MI (9110), MN (025-999-495), NJ (MA015), NY (11627), NC (685), OR (MA-0262), PA (68-02089), RI (LAO00299), TX (T104704419), VT (VT-0015), VA (460194), WA (C954), US Army Corps of Engineers, USDA (Permit #525-23-107-88708A1), USFWS (Permit #A24920).

320 Forbes Boulevard, Mansfield, MA 02048-1806
508-822-9300 (Fax) 508-822-3288 800-624-9220 - www.alphalab.com

Project Name: TOT2401
Project Number: TOT2401

Lab Number: L2421156
Report Date: 04/30/24

Alpha Sample ID	Client ID	Matrix	Sample Location	Collection Date/Time	Receive Date
L2421156-01	SV001-D	SOIL_VAPOR	1833 E NEW YORK AVE, BK	04/17/24 13:01	04/17/24
L2421156-02	SV002-D	SOIL_VAPOR	1833 E NEW YORK AVE, BK	04/17/24 13:44	04/17/24

Project Name:	TOT2401	**Lab Number:**	L2421156
Project Number:	TOT2401	**Report Date:**	04/30/24

Case Narrative

The samples were received in accordance with the Chain of Custody and no significant deviations were encountered during the preparation or analysis unless otherwise noted. Sample Receipt, Container Information, and the Chain of Custody are located at the back of the report.

Results contained within this report relate only to the samples submitted under this Alpha Lab Number and meet NELAP requirements for all NELAP accredited parameters unless otherwise noted in the following narrative. The data presented in this report is organized by parameter (i.e. VOC, SVOC, etc.). Sample specific Quality Control data (i.e. Surrogate Spike Recovery) is reported at the end of the target analyte list for each individual sample, followed by the Laboratory Batch Quality Control at the end of each parameter. Tentatively Identified Compounds (TICs), if requested, are reported for compounds identified to be present and are not part of the method/program Target Compound List, even if only a subset of the TCL are being reported. If a sample was re-analyzed or re-extracted due to a required quality control corrective action and if both sets of data are reported, the Laboratory ID of the re-analysis or re-extraction is designated with an "R" or "RE", respectively.

When multiple Batch Quality Control elements are reported (e.g. more than one LCS), the associated samples for each element are noted in the grey shaded header line of each data table. Any Laboratory Batch, Sample Specific % recovery or RPD value that is outside the listed Acceptance Criteria is bolded in the report. In reference to questions H (CAM) or 4 (RCP) when "NO" is checked, the performance criteria for CAM and RCP methods allow for some quality control failures to occur and still be within method compliance. In these instances, the specific failure is not narrated but noted in the associated QC Outlier Summary Report, located directly after the Case Narrative. QC information is also incorporated in the Data Usability Assessment table (Format 11) of our Data Merger tool, where it can be reviewed in conjunction with the sample result, associated regulatory criteria and any associated data usability implications.

Soil/sediments, solids and tissues are reported on a dry weight basis unless otherwise noted. Definitions of all data qualifiers and acronyms used in this report are provided in the Glossary located at the back of the report.

HOLD POLICY - For samples submitted on hold, Alpha's policy is to hold samples (with the exception of Air canisters) free of charge for 21 calendar days from the date the project is completed. After 21 calendar days, we will dispose of all samples submitted including those put on hold unless you have contacted your Alpha Project Manager and made arrangements for Alpha to continue to hold the samples. Air canisters will be disposed after 3 business days from the date the project is completed.

Please contact Project Management at 800-624-9220 with any questions.

Project Name:	TOT2401	**Lab Number:**	L2421156
Project Number:	TOT2401	**Report Date:**	04/30/24

Case Narrative (continued)

Volatile Organics in Air

Canisters were released from the laboratory on April 4, 2024. The canister certification data is provided as an addendum.

I, the undersigned, attest under the pains and penalties of perjury that, to the best of my knowledge and belief and based upon my personal inquiry of those responsible for providing the information contained in this analytical report, such information is accurate and complete. This certificate of analysis is not complete unless this page accompanies any and all pages of this report.

Authorized Signature: Christopher J. Anderson

Title: Technical Director/Representative Date: 04/30/24

AIR

Project Name: TOT2401
Project Number: TOT2401

Lab Number: L2421156
Report Date: 04/30/24

SAMPLE RESULTS

Lab ID: L2421156-01
Client ID: SV001-D
Sample Location: 1833 E NEW YORK AVE, BK

Date Collected: 04/17/24 13:01
Date Received: 04/17/24
Field Prep: Not Specified

Sample Depth:
Matrix: Soil_Vapor
Anaytical Method: 48,TO-15
Analytical Date: 04/28/24 04:05
Analyst: BJB

	ppbV			ug/m3				
Parameter	**Results**	**RL**	**MDL**	**Results**	**RL**	**MDL**	**Qualifier**	**Dilution Factor**
Volatile Organics in Air - Mansfield Lab								
Dichlorodifluoromethane	0.444	0.200	--	2.20	0.989	--		1
Chloromethane	0.341	0.200	--	0.704	0.413	--		1
Freon-114	ND	0.200	--	ND	1.40	--		1
Vinyl chloride	ND	0.200	--	ND	0.511	--		1
1,3-Butadiene	ND	0.200	--	ND	0.442	--		1
Bromomethane	ND	0.200	--	ND	0.777	--		1
Chloroethane	ND	0.200	--	ND	0.528	--		1
Ethanol	15.0	5.00	--	28.3	9.42	--		1
Vinyl bromide	ND	0.200	--	ND	0.874	--		1
Acetone	30.9	1.00	--	73.4	2.38	--		1
Trichlorofluoromethane	0.217	0.200	--	1.22	1.12	--		1
Isopropanol	1.91	0.500	--	4.69	1.23	--		1
1,1-Dichloroethene	ND	0.200	--	ND	0.793	--		1
Tertiary butyl Alcohol	6.51	0.500	--	19.7	1.52	--		1
Methylene chloride	2.60	0.500	--	9.03	1.74	--		1
3-Chloropropene	ND	0.200	--	ND	0.626	--		1
Carbon disulfide	0.398	0.200	--	1.24	0.623	--		1
Freon-113	ND	0.200	--	ND	1.53	--		1
trans-1,2-Dichloroethene	ND	0.200	--	ND	0.793	--		1
1,1-Dichloroethane	ND	0.200	--	ND	0.809	--		1
Methyl tert butyl ether	ND	0.200	--	ND	0.721	--		1
2-Butanone	6.83	0.500	--	20.1	1.47	--		1
cis-1,2-Dichloroethene	ND	0.200	--	ND	0.793	--		1

Project Name: TOT2401
Project Number: TOT2401

Lab Number: L2421156
Report Date: 04/30/24

SAMPLE RESULTS

Lab ID: L2421156-01
Client ID: SV001-D
Sample Location: 1833 E NEW YORK AVE, BK

Date Collected: 04/17/24 13:01
Date Received: 04/17/24
Field Prep: Not Specified

Sample Depth:

Parameter	ppbV Results	ppbV RL	ppbV MDL	ug/m3 Results	ug/m3 RL	ug/m3 MDL	Qualifier	Dilution Factor
Volatile Organics in Air - Mansfield Lab								
Ethyl Acetate	ND	0.500	--	ND	1.80	--		1
Chloroform	1.87	0.200	--	9.13	0.977	--		1
Tetrahydrofuran	4.00	0.500	--	11.8	1.47	--		1
1,2-Dichloroethane	ND	0.200	--	ND	0.809	--		1
n-Hexane	3.46	0.200	--	12.2	0.705	--		1
1,1,1-Trichloroethane	ND	0.200	--	ND	1.09	--		1
Benzene	1.12	0.200	--	3.58	0.639	--		1
Carbon tetrachloride	ND	0.200	--	ND	1.26	--		1
Cyclohexane	0.581	0.200	--	2.00	0.688	--		1
1,2-Dichloropropane	ND	0.200	--	ND	0.924	--		1
Bromodichloromethane	ND	0.200	--	ND	1.34	--		1
1,4-Dioxane	ND	0.200	--	ND	0.721	--		1
Trichloroethene	ND	0.200	--	ND	1.07	--		1
2,2,4-Trimethylpentane	0.343	0.200	--	1.60	0.934	--		1
Heptane	3.21	0.200	--	13.2	0.820	--		1
cis-1,3-Dichloropropene	ND	0.200	--	ND	0.908	--		1
4-Methyl-2-pentanone	1.32	0.500	--	5.41	2.05	--		1
trans-1,3-Dichloropropene	ND	0.200	--	ND	0.908	--		1
1,1,2-Trichloroethane	ND	0.200	--	ND	1.09	--		1
Toluene	12.1	0.200	--	45.6	0.754	--		1
2-Hexanone	ND	0.200	--	ND	0.820	--		1
Dibromochloromethane	ND	0.200	--	ND	1.70	--		1
1,2-Dibromoethane	ND	0.200	--	ND	1.54	--		1
Tetrachloroethene	0.206	0.200	--	1.40	1.36	--		1
Chlorobenzene	ND	0.200	--	ND	0.921	--		1
Ethylbenzene	3.14	0.200	--	13.6	0.869	--		1

Project Name: TOT2401 ***Lab Number:*** L2421156

Project Number: TOT2401 ***Report Date:*** 04/30/24

SAMPLE RESULTS

Lab ID: L2421156-01
Client ID: SV001-D
Sample Location: 1833 E NEW YORK AVE, BK

Date Collected: 04/17/24 13:01
Date Received: 04/17/24
Field Prep: Not Specified

Sample Depth:

Parameter	ppbV Results	ppbV RL	ppbV MDL	ug/m3 Results	ug/m3 RL	ug/m3 MDL	Qualifier	Dilution Factor
Volatile Organics in Air - Mansfield Lab								
p/m-Xylene	12.5	0.400	--	54.3	1.74	--		1
Bromoform	ND	0.200	--	ND	2.07	--		1
Styrene	ND	0.200	--	ND	0.852	--		1
1,1,2,2-Tetrachloroethane	ND	0.200	--	ND	1.37	--		1
o-Xylene	4.68	0.200	--	20.3	0.869	--		1
4-Ethyltoluene	1.28	0.200	--	6.29	0.983	--		1
1,3,5-Trimethylbenzene	1.22	0.200	--	6.00	0.983	--		1
1,2,4-Trimethylbenzene	4.72	0.200	--	23.2	0.983	--		1
Benzyl chloride	ND	0.200	--	ND	1.04	--		1
1,3-Dichlorobenzene	ND	0.200	--	ND	1.20	--		1
1,4-Dichlorobenzene	ND	0.200	--	ND	1.20	--		1
1,2-Dichlorobenzene	ND	0.200	--	ND	1.20	--		1
1,2,4-Trichlorobenzene	ND	0.200	--	ND	1.48	--		1
Naphthalene	0.256	0.200	--	1.34	1.05	--		1
Hexachlorobutadiene	ND	0.200	--	ND	2.13	--		1

Internal Standard	% Recovery	Qualifier	Acceptance Criteria
1,4-Difluorobenzene	97		60-140
Bromochloromethane	99		60-140
chlorobenzene-d5	104		60-140

Project Name: TOT2401
Project Number: TOT2401

Lab Number: L2421156
Report Date: 04/30/24

SAMPLE RESULTS

Lab ID: L2421156-02
Client ID: SV002-D
Sample Location: 1833 E NEW YORK AVE, BK

Date Collected: 04/17/24 13:44
Date Received: 04/17/24
Field Prep: Not Specified

Sample Depth:
Matrix: Soil_Vapor
Anaytical Method: 48,TO-15
Analytical Date: 04/28/24 04:46
Analyst: BJB

	ppbV			ug/m3				
Parameter	**Results**	**RL**	**MDL**	**Results**	**RL**	**MDL**	**Qualifier**	**Dilution Factor**
Volatile Organics in Air - Mansfield Lab								
Dichlorodifluoromethane	0.463	0.200	--	2.29	0.989	--		1
Chloromethane	0.647	0.200	--	1.34	0.413	--		1
Freon-114	ND	0.200	--	ND	1.40	--		1
Vinyl chloride	ND	0.200	--	ND	0.511	--		1
1,3-Butadiene	2.92	0.200	--	6.46	0.442	--		1
Bromomethane	ND	0.200	--	ND	0.777	--		1
Chloroethane	ND	0.200	--	ND	0.528	--		1
Ethanol	14.4	5.00	--	27.1	9.42	--		1
Vinyl bromide	ND	0.200	--	ND	0.874	--		1
Acetone	42.2	1.00	--	100	2.38	--		1
Trichlorofluoromethane	0.228	0.200	--	1.28	1.12	--		1
Isopropanol	2.09	0.500	--	5.14	1.23	--		1
1,1-Dichloroethene	ND	0.200	--	ND	0.793	--		1
Tertiary butyl Alcohol	13.2	0.500	--	40.0	1.52	--		1
Methylene chloride	ND	0.500	--	ND	1.74	--		1
3-Chloropropene	ND	0.200	--	ND	0.626	--		1
Carbon disulfide	45.0	0.200	--	140	0.623	--		1
Freon-113	ND	0.200	--	ND	1.53	--		1
trans-1,2-Dichloroethene	ND	0.200	--	ND	0.793	--		1
1,1-Dichloroethane	ND	0.200	--	ND	0.809	--		1
Methyl tert butyl ether	ND	0.200	--	ND	0.721	--		1
2-Butanone	8.74	0.500	--	25.8	1.47	--		1
cis-1,2-Dichloroethene	ND	0.200	--	ND	0.793	--		1

Project Name: TOT2401
Project Number: TOT2401

Lab Number: L2421156
Report Date: 04/30/24

SAMPLE RESULTS

Lab ID: L2421156-02
Client ID: SV002-D
Sample Location: 1833 E NEW YORK AVE, BK

Date Collected: 04/17/24 13:44
Date Received: 04/17/24
Field Prep: Not Specified

Sample Depth:

Parameter	ppbV Results	ppbV RL	ppbV MDL	ug/m3 Results	ug/m3 RL	ug/m3 MDL	Qualifier	Dilution Factor
Volatile Organics in Air - Mansfield Lab								
Ethyl Acetate	ND	0.500	--	ND	1.80	--		1
Chloroform	ND	0.200	--	ND	0.977	--		1
Tetrahydrofuran	6.05	0.500	--	17.8	1.47	--		1
1,2-Dichloroethane	ND	0.200	--	ND	0.809	--		1
n-Hexane	6.22	0.200	--	21.9	0.705	--		1
1,1,1-Trichloroethane	ND	0.200	--	ND	1.09	--		1
Benzene	2.34	0.200	--	7.48	0.639	--		1
Carbon tetrachloride	ND	0.200	--	ND	1.26	--		1
Cyclohexane	1.85	0.200	--	6.37	0.688	--		1
1,2-Dichloropropane	ND	0.200	--	ND	0.924	--		1
Bromodichloromethane	ND	0.200	--	ND	1.34	--		1
1,4-Dioxane	ND	0.200	--	ND	0.721	--		1
Trichloroethene	ND	0.200	--	ND	1.07	--		1
2,2,4-Trimethylpentane	0.579	0.200	--	2.70	0.934	--		1
Heptane	4.68	0.200	--	19.2	0.820	--		1
cis-1,3-Dichloropropene	ND	0.200	--	ND	0.908	--		1
4-Methyl-2-pentanone	1.40	0.500	--	5.74	2.05	--		1
trans-1,3-Dichloropropene	ND	0.200	--	ND	0.908	--		1
1,1,2-Trichloroethane	ND	0.200	--	ND	1.09	--		1
Toluene	14.5	0.200	--	54.6	0.754	--		1
2-Hexanone	ND	0.200	--	ND	0.820	--		1
Dibromochloromethane	ND	0.200	--	ND	1.70	--		1
1,2-Dibromoethane	ND	0.200	--	ND	1.54	--		1
Tetrachloroethene	0.209	0.200	--	1.42	1.36	--		1
Chlorobenzene	0.265	0.200	--	1.22	0.921	--		1
Ethylbenzene	3.54	0.200	--	15.4	0.869	--		1

Project Name: TOT2401 ***Lab Number:*** L2421156

Project Number: TOT2401 ***Report Date:*** 04/30/24

SAMPLE RESULTS

Lab ID: L2421156-02
Client ID: SV002-D
Sample Location: 1833 E NEW YORK AVE, BK

Date Collected: 04/17/24 13:44
Date Received: 04/17/24
Field Prep: Not Specified

Sample Depth:

Parameter	ppbV Results	ppbV RL	ppbV MDL	ug/m3 Results	ug/m3 RL	ug/m3 MDL	Qualifier	Dilution Factor
Volatile Organics in Air - Mansfield Lab								
p/m-Xylene	15.2	0.400	--	66.0	1.74	--		1
Bromoform	ND	0.200	--	ND	2.07	--		1
Styrene	ND	0.200	--	ND	0.852	--		1
1,1,2,2-Tetrachloroethane	ND	0.200	--	ND	1.37	--		1
o-Xylene	5.72	0.200	--	24.8	0.869	--		1
4-Ethyltoluene	1.80	0.200	--	8.85	0.983	--		1
1,3,5-Trimethylbenzene	1.77	0.200	--	8.70	0.983	--		1
1,2,4-Trimethylbenzene	6.89	0.200	--	33.9	0.983	--		1
Benzyl chloride	ND	0.200	--	ND	1.04	--		1
1,3-Dichlorobenzene	ND	0.200	--	ND	1.20	--		1
1,4-Dichlorobenzene	ND	0.200	--	ND	1.20	--		1
1,2-Dichlorobenzene	ND	0.200	--	ND	1.20	--		1
1,2,4-Trichlorobenzene	ND	0.200	--	ND	1.48	--		1
Naphthalene	0.461	0.200	--	2.42	1.05	--		1
Hexachlorobutadiene	ND	0.200	--	ND	2.13	--		1

Internal Standard	% Recovery	Qualifier	Acceptance Criteria
1,4-Difluorobenzene	96		60-140
Bromochloromethane	100		60-140
chlorobenzene-d5	104		60-140

Project Name: TOT2401 **Lab Number:** L2421156

Project Number: TOT2401 **Report Date:** 04/30/24

Method Blank Analysis
Batch Quality Control

Analytical Method: 48,TO-15
Analytical Date: 04/27/24 17:54

Parameter	ppbV Results	ppbV RL	ppbV MDL	ug/m3 Results	ug/m3 RL	ug/m3 MDL	Qualifier	Dilution Factor
Volatile Organics in Air - Mansfield Lab for sample(s): 01-02 Batch: WG1914239-4								
Dichlorodifluoromethane	ND	0.200	--	ND	0.989	--		1
Chloromethane	ND	0.200	--	ND	0.413	--		1
Freon-114	ND	0.200	--	ND	1.40	--		1
Vinyl chloride	ND	0.200	--	ND	0.511	--		1
1,3-Butadiene	ND	0.200	--	ND	0.442	--		1
Bromomethane	ND	0.200	--	ND	0.777	--		1
Chloroethane	ND	0.200	--	ND	0.528	--		1
Ethanol	ND	5.00	--	ND	9.42	--		1
Vinyl bromide	ND	0.200	--	ND	0.874	--		1
Acetone	ND	1.00	--	ND	2.38	--		1
Trichlorofluoromethane	ND	0.200	--	ND	1.12	--		1
Isopropanol	ND	0.500	--	ND	1.23	--		1
1,1-Dichloroethene	ND	0.200	--	ND	0.793	--		1
Tertiary butyl Alcohol	ND	0.500	--	ND	1.52	--		1
Methylene chloride	ND	0.500	--	ND	1.74	--		1
3-Chloropropene	ND	0.200	--	ND	0.626	--		1
Carbon disulfide	ND	0.200	--	ND	0.623	--		1
Freon-113	ND	0.200	--	ND	1.53	--		1
trans-1,2-Dichloroethene	ND	0.200	--	ND	0.793	--		1
1,1-Dichloroethane	ND	0.200	--	ND	0.809	--		1
Methyl tert butyl ether	ND	0.200	--	ND	0.721	--		1
2-Butanone	ND	0.500	--	ND	1.47	--		1
cis-1,2-Dichloroethene	ND	0.200	--	ND	0.793	--		1
Ethyl Acetate	ND	0.500	--	ND	1.80	--		1
Chloroform	ND	0.200	--	ND	0.977	--		1

Project Name: TOT2401 **Lab Number:** L2421156

Project Number: TOT2401 **Report Date:** 04/30/24

Method Blank Analysis
Batch Quality Control

Analytical Method: 48,TO-15
Analytical Date: 04/27/24 17:54

Parameter	ppbV Results	ppbV RL	ppbV MDL	ug/m3 Results	ug/m3 RL	ug/m3 MDL	Qualifier	Dilution Factor
Volatile Organics in Air - Mansfield Lab for sample(s): 01-02 Batch: WG1914239-4								
Tetrahydrofuran	ND	0.500	--	ND	1.47	--		1
1,2-Dichloroethane	ND	0.200	--	ND	0.809	--		1
n-Hexane	ND	0.200	--	ND	0.705	--		1
1,1,1-Trichloroethane	ND	0.200	--	ND	1.09	--		1
Benzene	ND	0.200	--	ND	0.639	--		1
Carbon tetrachloride	ND	0.200	--	ND	1.26	--		1
Cyclohexane	ND	0.200	--	ND	0.688	--		1
1,2-Dichloropropane	ND	0.200	--	ND	0.924	--		1
Bromodichloromethane	ND	0.200	--	ND	1.34	--		1
1,4-Dioxane	ND	0.200	--	ND	0.721	--		1
Trichloroethene	ND	0.200	--	ND	1.07	--		1
2,2,4-Trimethylpentane	ND	0.200	--	ND	0.934	--		1
Heptane	ND	0.200	--	ND	0.820	--		1
cis-1,3-Dichloropropene	ND	0.200	--	ND	0.908	--		1
4-Methyl-2-pentanone	ND	0.500	--	ND	2.05	--		1
trans-1,3-Dichloropropene	ND	0.200	--	ND	0.908	--		1
1,1,2-Trichloroethane	ND	0.200	--	ND	1.09	--		1
Toluene	ND	0.200	--	ND	0.754	--		1
2-Hexanone	ND	0.200	--	ND	0.820	--		1
Dibromochloromethane	ND	0.200	--	ND	1.70	--		1
1,2-Dibromoethane	ND	0.200	--	ND	1.54	--		1
Tetrachloroethene	ND	0.200	--	ND	1.36	--		1
Chlorobenzene	ND	0.200	--	ND	0.921	--		1
Ethylbenzene	ND	0.200	--	ND	0.869	--		1
p/m-Xylene	ND	0.400	--	ND	1.74	--		1

Project Name: TOT2401 **Lab Number:** L2421156

Project Number: TOT2401 **Report Date:** 04/30/24

Method Blank Analysis
Batch Quality Control

Analytical Method: 48,TO-15
Analytical Date: 04/27/24 17:54

Parameter	ppbV Results	ppbV RL	ppbV MDL	ug/m3 Results	ug/m3 RL	ug/m3 MDL	Qualifier	Dilution Factor
Volatile Organics in Air - Mansfield Lab for sample(s): 01-02 Batch: WG1914239-4								
Bromoform	ND	0.200	--	ND	2.07	--		1
Styrene	ND	0.200	--	ND	0.852	--		1
1,1,2,2-Tetrachloroethane	ND	0.200	--	ND	1.37	--		1
o-Xylene	ND	0.200	--	ND	0.869	--		1
4-Ethyltoluene	ND	0.200	--	ND	0.983	--		1
1,3,5-Trimethylbenzene	ND	0.200	--	ND	0.983	--		1
1,2,4-Trimethylbenzene	ND	0.200	--	ND	0.983	--		1
Benzyl chloride	ND	0.200	--	ND	1.04	--		1
1,3-Dichlorobenzene	ND	0.200	--	ND	1.20	--		1
1,4-Dichlorobenzene	ND	0.200	--	ND	1.20	--		1
1,2-Dichlorobenzene	ND	0.200	--	ND	1.20	--		1
1,2,4-Trichlorobenzene	ND	0.200	--	ND	1.48	--		1
Naphthalene	ND	0.200	--	ND	1.05	--		1
Hexachlorobutadiene	ND	0.200	--	ND	2.13	--		1

Lab Control Sample Analysis

Batch Quality Control

Project Name: TOT2401
Project Number: TOT2401

Lab Number: L2421156
Report Date: 04/30/24

Parameter	LCS %Recovery	Qual	LCSD %Recovery	Qual	%Recovery Limits	RPD	Qual	RPD Limits
Volatile Organics in Air - Mansfield Lab Associated sample(s): 01-02 Batch: WG1914239-3								
Dichlorodifluoromethane	89		-		70-130	-		
Chloromethane	90		-		70-130	-		
Freon-114	105		-		70-130	-		
Vinyl chloride	90		-		70-130	-		
1,3-Butadiene	98		-		70-130	-		
Bromomethane	95		-		70-130	-		
Chloroethane	95		-		70-130	-		
Ethanol	91		-		40-160	-		
Vinyl bromide	98		-		70-130	-		
Acetone	108		-		40-160	-		
Trichlorofluoromethane	93		-		70-130	-		
Isopropanol	98		-		40-160	-		
1,1-Dichloroethene	84		-		70-130	-		
Tertiary butyl Alcohol	100		-		70-130	-		
Methylene chloride	98		-		70-130	-		
3-Chloropropene	115		-		70-130	-		
Carbon disulfide	103		-		70-130	-		
Freon-113	105		-		70-130	-		
trans-1,2-Dichloroethene	102		-		70-130	-		
1,1-Dichloroethane	101		-		70-130	-		
Methyl tert butyl ether	110		-		70-130	-		
2-Butanone	105		-		70-130	-		
cis-1,2-Dichloroethene	101		-		70-130	-		

Lab Control Sample Analysis

Batch Quality Control

Project Name: TOT2401
Project Number: TOT2401

Lab Number: L2421156
Report Date: 04/30/24

Parameter	LCS %Recovery	Qual	LCSD %Recovery	Qual	%Recovery Limits	RPD	Qual	RPD Limits
Volatile Organics in Air - Mansfield Lab Associated sample(s): 01-02 Batch: WG1914239-3								
Ethyl Acetate	109		-		70-130	-		
Chloroform	96		-		70-130	-		
Tetrahydrofuran	106		-		70-130	-		
1,2-Dichloroethane	92		-		70-130	-		
n-Hexane	93		-		70-130	-		
1,1,1-Trichloroethane	92		-		70-130	-		
Benzene	91		-		70-130	-		
Carbon tetrachloride	93		-		70-130	-		
Cyclohexane	93		-		70-130	-		
1,2-Dichloropropane	94		-		70-130	-		
Bromodichloromethane	97		-		70-130	-		
1,4-Dioxane	100		-		70-130	-		
Trichloroethene	94		-		70-130	-		
2,2,4-Trimethylpentane	94		-		70-130	-		
Heptane	102		-		70-130	-		
cis-1,3-Dichloropropene	102		-		70-130	-		
4-Methyl-2-pentanone	102		-		70-130	-		
trans-1,3-Dichloropropene	101		-		70-130	-		
1,1,2-Trichloroethane	96		-		70-130	-		
Toluene	102		-		70-130	-		
2-Hexanone	122		-		70-130	-		
Dibromochloromethane	118		-		70-130	-		
1,2-Dibromoethane	110		-		70-130	-		

Lab Control Sample Analysis

Batch Quality Control

Project Name: TOT2401
Project Number: TOT2401

Lab Number: L2421156
Report Date: 04/30/24

Parameter	LCS %Recovery	Qual	LCSD %Recovery	Qual	%Recovery Limits	RPD	Qual	RPD Limits
Volatile Organics in Air - Mansfield Lab Associated sample(s): 01-02 Batch: WG1914239-3								
Tetrachloroethene	104		-		70-130	-		
Chlorobenzene	107		-		70-130	-		
Ethylbenzene	104		-		70-130	-		
p/m-Xylene	107		-		70-130	-		
Bromoform	123		-		70-130	-		
Styrene	113		-		70-130	-		
1,1,2,2-Tetrachloroethane	107		-		70-130	-		
o-Xylene	108		-		70-130	-		
4-Ethyltoluene	115		-		70-130	-		
1,3,5-Trimethylbenzene	111		-		70-130	-		
1,2,4-Trimethylbenzene	116		-		70-130	-		
Benzyl chloride	119		-		70-130	-		
1,3-Dichlorobenzene	115		-		70-130	-		
1,4-Dichlorobenzene	114		-		70-130	-		
1,2-Dichlorobenzene	112		-		70-130	-		
1,2,4-Trichlorobenzene	118		-		70-130	-		
Naphthalene	117		-		70-130	-		
Hexachlorobutadiene	117		-		70-130	-		

Project Name: TOT2401 **Lab Number:** L2421156

Project Number: TOT2401 **Report Date:** 04/30/24

Canister and Flow Controller Information

Samplenum	Client ID	Media ID	Media Type	Date Prepared	Bottle Order	Cleaning Batch ID	Can Leak Check	Initial Pressure (in. Hg)	Pressure on Receipt (in. Hg)	Flow Controler Leak Chk	Flow Out mL/min	Flow In mL/min	% RPD
L2421156-01	SV001-D	02366	Flow 1	04/04/24	460466		-	-	-	Pass	40.0	23	54
L2421156-01	SV001-D	3091	6.0L Can	04/04/24	460466	L2417144-04	Pass	-29.7	-3.4	-	-	-	-
L2421156-02	SV002-D	02160	Flow 1	04/04/24	460466		-	-	-	Pass	40.2	48	18
L2421156-02	SV002-D	3090	6.0L Can	04/04/24	460466	L2417144-04	Pass	-29.7	-3.5	-	-	-	-

Project Name: BATCH CANISTER CERTIFICATION
Project Number: CANISTER QC BAT
Lab Number: L2417144
Report Date: 04/30/24

Air Canister Certification Results

Lab ID: L2417144-04
Client ID: CAN 1663 SHELF 57
Sample Location:

Date Collected: 03/28/24 18:00
Date Received: 03/29/24
Field Prep: Not Specified

Sample Depth:
Matrix: Air
Anaytical Method: 48,TO-15
Analytical Date: 03/31/24 10:15
Analyst: JFI

	ppbV			ug/m3				
Parameter	**Results**	**RL**	**MDL**	**Results**	**RL**	**MDL**	**Qualifier**	**Dilution Factor**
Volatile Organics in Air - Mansfield Lab								
Chlorodifluoromethane	ND	0.200	--	ND	0.707	--		1
Propylene	ND	0.500	--	ND	0.861	--		1
Propane	ND	0.500	--	ND	0.902	--		1
Dichlorodifluoromethane	ND	0.200	--	ND	0.989	--		1
Chloromethane	ND	0.200	--	ND	0.413	--		1
Freon-114	ND	0.200	--	ND	1.40	--		1
Methanol	ND	5.00	--	ND	6.55	--		1
Vinyl chloride	ND	0.200	--	ND	0.511	--		1
1,3-Butadiene	ND	0.200	--	ND	0.442	--		1
Butane	ND	0.200	--	ND	0.475	--		1
Bromomethane	ND	0.200	--	ND	0.777	--		1
Chloroethane	ND	0.200	--	ND	0.528	--		1
Ethanol	ND	5.00	--	ND	9.42	--		1
Dichlorofluoromethane	ND	0.200	--	ND	0.842	--		1
Vinyl bromide	ND	0.200	--	ND	0.874	--		1
Acrolein	ND	0.500	--	ND	1.15	--		1
Acetone	ND	1.00	--	ND	2.38	--		1
Acetonitrile	ND	0.200	--	ND	0.336	--		1
Trichlorofluoromethane	ND	0.200	--	ND	1.12	--		1
Isopropanol	ND	0.500	--	ND	1.23	--		1
Acrylonitrile	ND	0.500	--	ND	1.09	--		1
Pentane	ND	0.200	--	ND	0.590	--		1
Ethyl ether	ND	0.200	--	ND	0.606	--		1
1,1-Dichloroethene	ND	0.200	--	ND	0.793	--		1

Project Name: BATCH CANISTER CERTIFICATION
Project Number: CANISTER QC BAT
Lab Number: L2417144
Report Date: 04/30/24

Air Canister Certification Results

Lab ID: L2417144-04
Client ID: CAN 1663 SHELF 57
Sample Location:

Date Collected: 03/28/24 18:00
Date Received: 03/29/24
Field Prep: Not Specified

Sample Depth:

Parameter	ppbV Results	ppbV RL	ppbV MDL	ug/m3 Results	ug/m3 RL	ug/m3 MDL	Qualifier	Dilution Factor
Volatile Organics in Air - Mansfield Lab								
Tertiary butyl Alcohol	ND	0.500	--	ND	1.52	--		1
Methylene chloride	ND	0.500	--	ND	1.74	--		1
3-Chloropropene	ND	0.200	--	ND	0.626	--		1
Carbon disulfide	ND	0.200	--	ND	0.623	--		1
Freon-113	ND	0.200	--	ND	1.53	--		1
trans-1,2-Dichloroethene	ND	0.200	--	ND	0.793	--		1
1,1-Dichloroethane	ND	0.200	--	ND	0.809	--		1
Methyl tert butyl ether	ND	0.200	--	ND	0.721	--		1
Vinyl acetate	ND	1.00	--	ND	3.52	--		1
Xylenes, total	ND	0.600	--	ND	0.869	--		1
2-Butanone	ND	0.500	--	ND	1.47	--		1
cis-1,2-Dichloroethene	ND	0.200	--	ND	0.793	--		1
Ethyl Acetate	ND	0.500	--	ND	1.80	--		1
Chloroform	ND	0.200	--	ND	0.977	--		1
Tetrahydrofuran	ND	0.500	--	ND	1.47	--		1
2,2-Dichloropropane	ND	0.200	--	ND	0.924	--		1
1,2-Dichloroethane	ND	0.200	--	ND	0.809	--		1
n-Hexane	ND	0.200	--	ND	0.705	--		1
Diisopropyl ether	ND	0.200	--	ND	0.836	--		1
tert-Butyl Ethyl Ether	ND	0.200	--	ND	0.836	--		1
1,2-Dichloroethene (total)	ND	1.00	--	ND	1.00	--		1
1,1,1-Trichloroethane	ND	0.200	--	ND	1.09	--		1
1,1-Dichloropropene	ND	0.200	--	ND	0.908	--		1
Benzene	ND	0.200	--	ND	0.639	--		1
Carbon tetrachloride	ND	0.200	--	ND	1.26	--		1
Cyclohexane	ND	0.200	--	ND	0.688	--		1
tert-Amyl Methyl Ether	ND	0.200	--	ND	0.836	--		1

Project Name: BATCH CANISTER CERTIFICATION
Project Number: CANISTER QC BAT
Lab Number: L2417144
Report Date: 04/30/24

Air Canister Certification Results

Lab ID: L2417144-04
Client ID: CAN 1663 SHELF 57
Sample Location:

Date Collected: 03/28/24 18:00
Date Received: 03/29/24
Field Prep: Not Specified

Sample Depth:

Parameter	ppbV Results	ppbV RL	ppbV MDL	ug/m3 Results	ug/m3 RL	ug/m3 MDL	Qualifier	Dilution Factor
Volatile Organics in Air - Mansfield Lab								
Dibromomethane	ND	0.200	--	ND	1.42	--		1
1,2-Dichloropropane	ND	0.200	--	ND	0.924	--		1
Bromodichloromethane	ND	0.200	--	ND	1.34	--		1
1,4-Dioxane	ND	0.200	--	ND	0.721	--		1
Trichloroethene	ND	0.200	--	ND	1.07	--		1
2,2,4-Trimethylpentane	ND	0.200	--	ND	0.934	--		1
Methyl Methacrylate	ND	0.500	--	ND	2.05	--		1
Heptane	ND	0.200	--	ND	0.820	--		1
cis-1,3-Dichloropropene	ND	0.200	--	ND	0.908	--		1
4-Methyl-2-pentanone	ND	0.500	--	ND	2.05	--		1
trans-1,3-Dichloropropene	ND	0.200	--	ND	0.908	--		1
1,1,2-Trichloroethane	ND	0.200	--	ND	1.09	--		1
Toluene	ND	0.200	--	ND	0.754	--		1
1,3-Dichloropropane	ND	0.200	--	ND	0.924	--		1
2-Hexanone	ND	0.200	--	ND	0.820	--		1
Dibromochloromethane	ND	0.200	--	ND	1.70	--		1
1,2-Dibromoethane	ND	0.200	--	ND	1.54	--		1
Butyl acetate	ND	0.500	--	ND	2.38	--		1
Octane	ND	0.200	--	ND	0.934	--		1
Tetrachloroethene	ND	0.200	--	ND	1.36	--		1
1,1,1,2-Tetrachloroethane	ND	0.200	--	ND	1.37	--		1
Chlorobenzene	ND	0.200	--	ND	0.921	--		1
Ethylbenzene	ND	0.200	--	ND	0.869	--		1
p/m-Xylene	ND	0.400	--	ND	1.74	--		1
Bromoform	ND	0.200	--	ND	2.07	--		1
Styrene	ND	0.200	--	ND	0.852	--		1
1,1,2,2-Tetrachloroethane	ND	0.200	--	ND	1.37	--		1

Project Name: BATCH CANISTER CERTIFICATION
Project Number: CANISTER QC BAT
Lab Number: L2417144
Report Date: 04/30/24

Air Canister Certification Results

Lab ID: L2417144-04
Client ID: CAN 1663 SHELF 57
Sample Location:

Date Collected: 03/28/24 18:00
Date Received: 03/29/24
Field Prep: Not Specified

Sample Depth:

Parameter	ppbV Results	ppbV RL	ppbV MDL	ug/m3 Results	ug/m3 RL	ug/m3 MDL	Qualifier	Dilution Factor
Volatile Organics in Air - Mansfield Lab								
o-Xylene	ND	0.200	--	ND	0.869	--		1
1,2,3-Trichloropropane	ND	0.200	--	ND	1.21	--		1
Nonane	ND	0.200	--	ND	1.05	--		1
Isopropylbenzene	ND	0.200	--	ND	0.983	--		1
Bromobenzene	ND	0.200	--	ND	0.793	--		1
2-Chlorotoluene	ND	0.200	--	ND	1.04	--		1
n-Propylbenzene	ND	0.200	--	ND	0.983	--		1
4-Chlorotoluene	ND	0.200	--	ND	1.04	--		1
4-Ethyltoluene	ND	0.200	--	ND	0.983	--		1
1,3,5-Trimethylbenzene	ND	0.200	--	ND	0.983	--		1
tert-Butylbenzene	ND	0.200	--	ND	1.10	--		1
1,2,4-Trimethylbenzene	ND	0.200	--	ND	0.983	--		1
Decane	ND	0.200	--	ND	1.16	--		1
Benzyl chloride	ND	0.200	--	ND	1.04	--		1
1,3-Dichlorobenzene	ND	0.200	--	ND	1.20	--		1
1,4-Dichlorobenzene	ND	0.200	--	ND	1.20	--		1
sec-Butylbenzene	ND	0.200	--	ND	1.10	--		1
p-Isopropyltoluene	ND	0.200	--	ND	1.10	--		1
1,2-Dichlorobenzene	ND	0.200	--	ND	1.20	--		1
n-Butylbenzene	ND	0.200	--	ND	1.10	--		1
1,2-Dibromo-3-chloropropane	ND	0.200	--	ND	1.93	--		1
Undecane	ND	0.200	--	ND	1.28	--		1
Dodecane	ND	0.200	--	ND	1.39	--		1
1,2,4-Trichlorobenzene	ND	0.200	--	ND	1.48	--		1
Naphthalene	ND	0.200	--	ND	1.05	--		1
1,2,3-Trichlorobenzene	ND	0.200	--	ND	1.48	--		1
Hexachlorobutadiene	ND	0.200	--	ND	2.13	--		1

Project Name: BATCH CANISTER CERTIFICATION
Project Number: CANISTER QC BAT
Lab Number: L2417144
Report Date: 04/30/24

Air Canister Certification Results

Lab ID: L2417144-04
Client ID: CAN 1663 SHELF 57
Sample Location:

Date Collected: 03/28/24 18:00
Date Received: 03/29/24
Field Prep: Not Specified

Sample Depth:

Parameter	ppbV Results	ppbV RL	ppbV MDL	ug/m3 Results	ug/m3 RL	ug/m3 MDL	Qualifier	Dilution Factor
Volatile Organics in Air - Mansfield Lab								

	Results	Qualifier	Units	RDL	Dilution Factor
Tentatively Identified Compounds					

No Tentatively Identified Compounds

Internal Standard	% Recovery	Qualifier	Acceptance Criteria
1,4-Difluorobenzene	100		60-140
Bromochloromethane	97		60-140
chlorobenzene-d5	96		60-140

Project Name: BATCH CANISTER CERTIFICATION
Project Number: CANISTER QC BAT
Lab Number: L2417144
Report Date: 04/30/24

Air Canister Certification Results

Lab ID: L2417144-04
Client ID: CAN 1663 SHELF 57
Sample Location:

Date Collected: 03/28/24 18:00
Date Received: 03/29/24
Field Prep: Not Specified

Sample Depth:
Matrix: Air
Anaytical Method: 48,TO-15-SIM
Analytical Date: 03/31/24 10:15
Analyst: JFI

	ppbV			ug/m3				
Parameter	**Results**	**RL**	**MDL**	**Results**	**RL**	**MDL**	**Qualifier**	**Dilution Factor**
Volatile Organics in Air by SIM - Mansfield Lab								
Dichlorodifluoromethane	ND	0.200	--	ND	0.989	--		1
Chloromethane	ND	0.200	--	ND	0.413	--		1
Freon-114	ND	0.050	--	ND	0.349	--		1
Vinyl chloride	ND	0.020	--	ND	0.051	--		1
1,3-Butadiene	ND	0.020	--	ND	0.044	--		1
Bromomethane	ND	0.020	--	ND	0.078	--		1
Chloroethane	ND	0.100	--	ND	0.264	--		1
Acrolein	ND	0.050	--	ND	0.115	--		1
Acetone	ND	1.00	--	ND	2.38	--		1
Trichlorofluoromethane	ND	0.050	--	ND	0.281	--		1
Acrylonitrile	ND	0.500	--	ND	1.09	--		1
1,1-Dichloroethene	ND	0.020	--	ND	0.079	--		1
Methylene chloride	ND	0.500	--	ND	1.74	--		1
Freon-113	ND	0.050	--	ND	0.383	--		1
trans-1,2-Dichloroethene	ND	0.020	--	ND	0.079	--		1
1,1-Dichloroethane	ND	0.020	--	ND	0.081	--		1
Methyl tert butyl ether	ND	0.200	--	ND	0.721	--		1
2-Butanone	ND	0.500	--	ND	1.47	--		1
cis-1,2-Dichloroethene	ND	0.020	--	ND	0.079	--		1
Chloroform	ND	0.020	--	ND	0.098	--		1
1,2-Dichloroethane	ND	0.020	--	ND	0.081	--		1
1,1,1-Trichloroethane	ND	0.020	--	ND	0.109	--		1
Benzene	ND	0.100	--	ND	0.319	--		1
Carbon tetrachloride	ND	0.020	--	ND	0.126	--		1

Project Name: BATCH CANISTER CERTIFICATION
Project Number: CANISTER QC BAT
Lab Number: L2417144
Report Date: 04/30/24

Air Canister Certification Results

Lab ID: L2417144-04
Client ID: CAN 1663 SHELF 57
Sample Location:

Date Collected: 03/28/24 18:00
Date Received: 03/29/24
Field Prep: Not Specified

Sample Depth:

Parameter	ppbV Results	ppbV RL	ppbV MDL	ug/m3 Results	ug/m3 RL	ug/m3 MDL	Qualifier	Dilution Factor
Volatile Organics in Air by SIM - Mansfield Lab								
1,2-Dichloropropane	ND	0.020	--	ND	0.092	--		1
Bromodichloromethane	ND	0.020	--	ND	0.134	--		1
1,4-Dioxane	ND	0.100	--	ND	0.360	--		1
Trichloroethene	ND	0.020	--	ND	0.107	--		1
cis-1,3-Dichloropropene	ND	0.020	--	ND	0.091	--		1
4-Methyl-2-pentanone	ND	0.500	--	ND	2.05	--		1
trans-1,3-Dichloropropene	ND	0.020	--	ND	0.091	--		1
1,1,2-Trichloroethane	ND	0.020	--	ND	0.109	--		1
Toluene	ND	0.100	--	ND	0.377	--		1
Dibromochloromethane	ND	0.020	--	ND	0.170	--		1
1,2-Dibromoethane	ND	0.020	--	ND	0.154	--		1
Tetrachloroethene	ND	0.020	--	ND	0.136	--		1
1,1,1,2-Tetrachloroethane	ND	0.020	--	ND	0.137	--		1
Chlorobenzene	ND	0.100	--	ND	0.461	--		1
Ethylbenzene	ND	0.020	--	ND	0.087	--		1
p/m-Xylene	ND	0.040	--	ND	0.174	--		1
Bromoform	ND	0.020	--	ND	0.207	--		1
Styrene	ND	0.020	--	ND	0.085	--		1
1,1,2,2-Tetrachloroethane	ND	0.020	--	ND	0.137	--		1
o-Xylene	ND	0.020	--	ND	0.087	--		1
Isopropylbenzene	ND	0.200	--	ND	0.983	--		1
4-Ethyltoluene	ND	0.020	--	ND	0.098	--		1
1,3,5-Trimethybenzene	ND	0.020	--	ND	0.098	--		1
1,2,4-Trimethylbenzene	ND	0.020	--	ND	0.098	--		1
Benzyl chloride	ND	0.100	--	ND	0.518	--		1
1,3-Dichlorobenzene	ND	0.020	--	ND	0.120	--		1
1,4-Dichlorobenzene	ND	0.020	--	ND	0.120	--		1

Project Name: BATCH CANISTER CERTIFICATION
Project Number: CANISTER QC BAT
Lab Number: L2417144
Report Date: 04/30/24

Air Canister Certification Results

Lab ID: L2417144-04
Client ID: CAN 1663 SHELF 57
Sample Location:

Date Collected: 03/28/24 18:00
Date Received: 03/29/24
Field Prep: Not Specified

Sample Depth:

Parameter	ppbV Results	ppbV RL	ppbV MDL	ug/m3 Results	ug/m3 RL	ug/m3 MDL	Qualifier	Dilution Factor
Volatile Organics in Air by SIM - Mansfield Lab								
sec-Butylbenzene	ND	0.200	--	ND	1.10	--		1
p-Isopropyltoluene	ND	0.200	--	ND	1.10	--		1
1,2-Dichlorobenzene	ND	0.020	--	ND	0.120	--		1
n-Butylbenzene	ND	0.200	--	ND	1.10	--		1
1,2,4-Trichlorobenzene	ND	0.050	--	ND	0.371	--		1
Naphthalene	ND	0.050	--	ND	0.262	--		1
1,2,3-Trichlorobenzene	ND	0.050	--	ND	0.371	--		1
Hexachlorobutadiene	ND	0.050	--	ND	0.533	--		1

Internal Standard	% Recovery	Qualifier	Acceptance Criteria
1,4-difluorobenzene	99		60-140
bromochloromethane	98		60-140
chlorobenzene-d5	98		60-140

Project Name: TOT2401
Project Number: TOT2401

Lab Number: L2421156
Report Date: 04/30/24

Sample Receipt and Container Information

Were project specific reporting limits specified? YES

Cooler Information

Cooler	*Custody Seal*
NA	Absent

Container Information

Container ID	*Container Type*	*Cooler*	*Initial pH*	*Final pH*	*Temp deg C*	*Pres*	*Seal*	*Frozen Date/Time*	*Analysis(*)*
L2421156-01A	Canister - 2.7L (Batch Certified)	NA	NA			Y	Absent		TO15-LL(30)
L2421156-02A	Canister - 2.7L (Batch Certified)	NA	NA			Y	Absent		TO15-LL(30)

*Values in parentheses indicate holding time in days

Project Name:	TOT2401	**Lab Number:**	L2421156
Project Number:	TOT2401	**Report Date:**	04/30/24

GLOSSARY

Acronyms

DL - Detection Limit: This value represents the level to which target analyte concentrations are reported as estimated values, when those target analyte concentrations are quantified below the limit of quantitation (LOQ). The DL includes any adjustments from dilutions, concentrations or moisture content, where applicable. (DoD report formats only.)

EDL - Estimated Detection Limit: This value represents the level to which target analyte concentrations are reported as estimated values, when those target analyte concentrations are quantified below the reporting limit (RL). The EDL includes any adjustments from dilutions, concentrations or moisture content, where applicable. The use of EDLs is specific to the analysis of PAHs using Solid-Phase Microextraction (SPME).

EMPC - Estimated Maximum Possible Concentration: The concentration that results from the signal present at the retention time of an analyte when the ions meet all of the identification criteria except the ion abundance ratio criteria. An EMPC is a worst-case estimate of the concentration.

EPA - Environmental Protection Agency.

LCS - Laboratory Control Sample: A sample matrix, free from the analytes of interest, spiked with verified known amounts of analytes or a material containing known and verified amounts of analytes.

LCSD - Laboratory Control Sample Duplicate: Refer to LCS.

LFB - Laboratory Fortified Blank: A sample matrix, free from the analytes of interest, spiked with verified known amounts of analytes or a material containing known and verified amounts of analytes.

LOD - Limit of Detection: This value represents the level to which a target analyte can reliably be detected for a specific analyte in a specific matrix by a specific method. The LOD includes any adjustments from dilutions, concentrations or moisture content, where applicable. (DoD report formats only.)

LOQ - Limit of Quantitation: The value at which an instrument can accurately measure an analyte at a specific concentration. The LOQ includes any adjustments from dilutions, concentrations or moisture content, where applicable. (DoD report formats only.)

Limit of Quantitation: The value at which an instrument can accurately measure an analyte at a specific concentration. The LOQ includes any adjustments from dilutions, concentrations or moisture content, where applicable. (DoD report formats only.)

MDL - Method Detection Limit: This value represents the level to which target analyte concentrations are reported as estimated values, when those target analyte concentrations are quantified below the reporting limit (RL). The MDL includes any adjustments from dilutions, concentrations or moisture content, where applicable.

MS - Matrix Spike Sample: A sample prepared by adding a known mass of target analyte to a specified amount of matrix sample for which an independent estimate of target analyte concentration is available. For Method 332.0, the spike recovery is calculated using the native concentration, including estimated values.

MSD - Matrix Spike Sample Duplicate: Refer to MS.

NA - Not Applicable.

NC - Not Calculated: Term is utilized when one or more of the results utilized in the calculation are non-detect at the parameter's reporting unit.

NDPA/DPA - N-Nitrosodiphenylamine/Diphenylamine.

NI - Not Ignitable.

NP - Non-Plastic: Term is utilized for the analysis of Atterberg Limits in soil.

NR - No Results: Term is utilized when 'No Target Compounds Requested' is reported for the analysis of Volatile or Semivolatile Organic TIC only requests.

RL - Reporting Limit: The value at which an instrument can accurately measure an analyte at a specific concentration. The RL includes any adjustments from dilutions, concentrations or moisture content, where applicable.

RPD - Relative Percent Difference: The results from matrix and/or matrix spike duplicates are primarily designed to assess the precision of analytical results in a given matrix and are expressed as relative percent difference (RPD). Values which are less than five times the reporting limit for any individual parameter are evaluated by utilizing the absolute difference between the values; although the RPD value will be provided in the report.

SRM - Standard Reference Material: A reference sample of a known or certified value that is of the same or similar matrix as the associated field samples.

STLP - Semi-dynamic Tank Leaching Procedure per EPA Method 1315.

TEF - Toxic Equivalency Factors: The values assigned to each dioxin and furan to evaluate their toxicity relative to 2,3,7,8-TCDD.

TEQ - Toxic Equivalent: The measure of a sample's toxicity derived by multiplying each dioxin and furan by its corresponding TEF and then summing the resulting values.

TIC - Tentatively Identified Compound: A compound that has been identified to be present and is not part of the target compound list (TCL) for the method and/or program. All TICs are qualitatively identified and reported as estimated concentrations.

Report Format: Data Usability Report

Project Name:	TOT2401	**Lab Number:**	L2421156
Project Number:	TOT2401	**Report Date:**	04/30/24

Footnotes

1 - The reference for this analyte should be considered modified since this analyte is absent from the target analyte list of the original method.

Terms

Analytical Method: Both the document from which the method originates and the analytical reference method. (Example: EPA 8260B is shown as 1,8260B.) The codes for the reference method documents are provided in the References section of the Addendum.

Chlordane: The target compound Chlordane (CAS No. 57-74-9) is reported for GC ECD analyses. Per EPA,this compound "refers to a mixture of chlordane isomers, other chlorinated hydrocarbons and numerous other components." (Reference: USEPA Toxicological Review of Chlordane, In Support of Summary Information on the Integrated Risk Information System (IRIS), December 1997.)

Difference: With respect to Total Oxidizable Precursor (TOP) Assay analysis, the difference is defined as the Post-Treatment value minus the Pre-Treatment value.

Final pH: As it pertains to Sample Receipt & Container Information section of the report, Final pH reflects pH of container determined after adjustment at the laboratory, if applicable. If no adjustment required, value reflects Initial pH.

Frozen Date/Time: With respect to Volatile Organics in soil, Frozen Date/Time reflects the date/time at which associated Reagent Water-preserved vials were initially frozen. Note: If frozen date/time is beyond 48 hours from sample collection, value will be reflected in 'bold'.

Gasoline Range Organics (GRO): Gasoline Range Organics (GRO) results include all chromatographic peaks eluting from Methyl tert butyl ether through Naphthalene, with the exception of GRO analysis in support of State of Ohio programs, which includes all chromatographic peaks eluting from Hexane through Dodecane.

Initial pH: As it pertains to Sample Receipt & Container Information section of the report, Initial pH reflects pH of container determined upon receipt, if applicable.

PAH Total: With respect to Alkylated PAH analyses, the 'PAHs, Total' result is defined as the summation of results for all or a subset of the following compounds: Naphthalene, C1-C4 Naphthalenes, 2-Methylnaphthalene, 1-Methylnaphthalene, Biphenyl, Acenaphthylene, Acenaphthene, Fluorene, C1-C3 Fluorenes, Phenanthrene, C1-C4 Phenanthrenes/Anthracenes, Anthracene, Fluoranthene, Pyrene, C1-C4 Fluoranthenes/Pyrenes, Benz(a)anthracene, Chrysene, C1-C4 Chrysenes, Benzo(b)fluoranthene, Benzo(j)+(k)fluoranthene, Benzo(e)pyrene, Benzo(a)pyrene, Perylene, Indeno(1,2,3-cd)pyrene, Dibenz(ah)+(ac)anthracene, Benzo(g,h,i)perylene. If a 'Total' result is requested, the results of its individual components will also be reported.

PFAS Total: With respect to PFAS analyses, the 'PFAS, Total (5)' result is defined as the summation of results for: PFHpA, PFHxS, PFOA, PFNA and PFOS. In addition, the 'PFAS, Total (6)' result is defined as the summation of results for: PFHpA, PFHxS, PFOA, PFNA, PFDA and PFOS. For MassDEP DW compliance analysis only, the 'PFAS, Total (6)' result is defined as the summation of results at or above the RL. Note: If a 'Total' result is requested, the results of its individual components will also be reported.

Total: With respect to Organic analyses, a 'Total' result is defined as the summation of results for individual isomers or Aroclors. If a 'Total' result is requested, the results of its individual components will also be reported. This is applicable to 'Total' results for methods 8260, 8081 and 8082.

Data Qualifiers

A - Spectra identified as "Aldol Condensates" are byproducts of the extraction/concentration procedures when acetone is introduced in the process.

B - The analyte was detected above the reporting limit in the associated method blank. Flag only applies to associated field samples that have detectable concentrations of the analyte at less than ten times (10x) the concentration found in the blank. For MCP-related projects, flag only applies to associated field samples that have detectable concentrations of the analyte at less than ten times (10x) the concentration found in the blank. For DOD-related projects, flag only applies to associated field samples that have detectable concentrations of the analyte at less than ten times (10x) the concentration found in the blank AND the analyte was detected above one-half the reporting limit (or above the reporting limit for common lab contaminants) in the associated method blank. For NJ-Air-related projects, flag only applies to associated field samples that have detectable concentrations of the analyte above the reporting limit. For NJ-related projects (excluding Air), flag only applies to associated field samples that have detectable concentrations of the analyte, which was detected above the reporting limit in the associated method blank or above five times the reporting limit for common lab contaminants (Phthalates, Acetone, Methylene Chloride, 2-Butanone).

C - Co-elution: The target analyte co-elutes with a known lab standard (i.e. surrogate, internal standards, etc.) for co-extracted analyses.

D - Concentration of analyte was quantified from diluted analysis. Flag only applies to field samples that have detectable concentrations of the analyte.

E - Concentration of analyte exceeds the range of the calibration curve and/or linear range of the instrument.

F - The ratio of quantifier ion response to qualifier ion response falls outside of the laboratory criteria. Results are considered to be an estimated maximum concentration.

G - The concentration may be biased high due to matrix interferences (i.e, co-elution) with non-target compound(s). The result should be considered estimated.

H - The analysis of pH was performed beyond the regulatory-required holding time of 15 minutes from the time of sample collection.

I - The lower value for the two columns has been reported due to obvious interference.

J - Estimated value. This represents an estimated concentration for Tentatively Identified Compounds (TICs).

M - Reporting Limit (RL) exceeds the MCP CAM Reporting Limit for this analyte.

Report Format: Data Usability Report

Project Name:	TOT2401	**Lab Number:**	L2421156
Project Number:	TOT2401	**Report Date:**	04/30/24

Data Qualifiers

ND - Not detected at the reporting limit (RL) for the sample.

NJ - Presumptive evidence of compound. This represents an estimated concentration for Tentatively Identified Compounds (TICs), where the identification is based on a mass spectral library search.

P - The RPD between the results for the two columns exceeds the method-specified criteria.

Q - The quality control sample exceeds the associated acceptance criteria. For DOD-related projects, LCS and/or Continuing Calibration Standard exceedences are also qualified on all associated sample results. Note: This flag is not applicable for matrix spike recoveries when the sample concentration is greater than 4x the spike added or for batch duplicate RPD when the sample concentrations are less than 5x the RL. (Metals only.)

R - Analytical results are from sample re-analysis.

RE - Analytical results are from sample re-extraction.

S - Analytical results are from modified screening analysis.

V - The surrogate associated with this target analyte has a recovery outside the QC acceptance limits. (Applicable to MassDEP DW Compliance samples only.)

Z - The batch matrix spike and/or duplicate associated with this target analyte has a recovery/RPD outside the QC acceptance limits. (Applicable to MassDEP DW Compliance samples only.)

Report Format: Data Usability Report

Project Name:	TOT2401	**Lab Number:**	L2421156
Project Number:	TOT2401	**Report Date:**	04/30/24

REFERENCES

48 Compendium of Methods for the Determination of Toxic Organic Compounds in Ambient Air. Second Edition. EPA/625/R-96/010b, January 1999.

LIMITATION OF LIABILITIES

Alpha Analytical performs services with reasonable care and diligence normal to the analytical testing laboratory industry. In the event of an error, the sole and exclusive responsibility of Alpha Analytical shall be to re-perform the work at it's own expense. In no event shall Alpha Analytical be held liable for any incidental, consequential or special damages, including but not limited to, damages in any way connected with the use of, interpretation of, information or analysis provided by Alpha Analytical.

We strongly urge our clients to comply with EPA protocol regarding sample volume, preservation, cooling, containers, sampling procedures, holding time and splitting of samples in the field.

Certification Information

The following analytes are not included in our Primary NELAP Scope of Accreditation:

Westborough Facility
EPA 624.1: m/p-xylene, o-xylene, Naphthalene
EPA 625.1: alpha-Terpineol
EPA 8260D: NPW: 1,2,4,5-Tetramethylbenzene; 4-Ethyltoluene; SCM: Iodomethane (methyl iodide), 1,2,4,5-Tetramethylbenzene; 4-Ethyltoluene.
EPA 8270E: NPW: Dimethylnaphthalene,1,4-Diphenylhydrazine, alpha-Terpineol, Azobenzene; SCM: Dimethylnaphthalene,1,4-Diphenylhydrazine.
SM4500: NPW: Amenable Cyanide; SCM: Total Phosphorus, TKN, NO2, NO3.

Mansfield Facility
SM 2540D: TSS.
EPA TO-15: Halothane, 2,4,4-Trimethyl-2-pentene, 2,4,4-Trimethyl-1-pentene, Thiophene, 2-Methylthiophene, 3-Methylthiophene, 2-Ethylthiophene, 1,2,3-Trimethylbenzene, Indan, Indene, 1,2,4,5-Tetramethylbenzene, Benzothiophene, 1-Methylnaphthalene.
Nonpotable Water: EPA RSK-175 Dissolved Gases
Biological Tissue Matrix: EPA 3050B

The following analytes are included in our Massachusetts DEP Scope of Accreditation

Westborough Facility:

Drinking Water
EPA 300.0: Chloride, Nitrate-N, Fluoride, Sulfate; **EPA 353.2**: Nitrate-N, Nitrite-N; **SM4500NO3-F**: Nitrate-N, Nitrite-N; **SM4500F-C, SM4500CN-CE, EPA 180.1, SM2130B, SM4500Cl-D, SM2320B, SM2540C, SM4500H-B, SM4500NO2-B**
EPA 524.2: THMs and VOCs; **EPA 504.1:** EDB, DBCP.
Microbiology: **SM9215B; SM9223-P/A, SM9223B-Colilert-QT,SM9222D**.

Non-Potable Water
SM4500H,B, EPA 120.1, SM2510B, SM2540C, SM2320B, SM4500CL-E, SM4500F-BC, SM4500NH3-BH: Ammonia-N and Kjeldahl-N, **EPA 350.1**: Ammonia-N, **LACHAT 10-107-06-1-B**: Ammonia-N, **EPA 351.1, SM4500NO3-F, EPA 353.2**: Nitrate-N**, SM4500P-E, SM4500P-B, E, SM4500SO4-E, SM5220D, EPA 410.4, SM5210B, SM5310C, SM4500CL-D, EPA 1664, EPA 420.1, SM4500-CN-CE, SM2540D, EPA 300: Chloride, Sulfate, Nitrate.**
EPA 624.1: Volatile Halocarbons & Aromatics,
EPA 608.3: Chlordane, Toxaphene, Aldrin, alpha-BHC, beta-BHC, gamma-BHC, delta-BHC, Dieldrin, DDD, DDE, DDT, Endosulfan I, Endosulfan II, Endosulfan sulfate, Endrin, Endrin Aldehyde, Heptachlor, Heptachlor Epoxide, PCBs
EPA 625.1: SVOC (Acid/Base/Neutral Extractables).
Microbiology: **SM9223B-Colilert-QT; Enterolert-QT, EPA 1600, EPA 1603, SM9222D.**

Mansfield Facility:

Drinking Water
EPA 200.7: Al, Ba, Cd, Cr, Cu, Fe, Mn, Ni, Na, Ag, Ca, Zn. **EPA 200.8:** Al, Sb, As, Ba, Be, Cd, Cr, Cu, Pb, Mn, Ni, Se, Ag, TL, Zn. **EPA 245.1** Hg.
EPA 522, EPA 537.1.

Non-Potable Water
EPA 200.7: Al, Sb, As, Be, Cd, Ca, Cr, Co, Cu, Fe, Pb, Mg, Mn, Mo, Ni, K, Se, Ag, Na, Sr, TL, Ti, V, Zn.
EPA 200.8: Al, Sb**,** As, Be, Cd, Cr, Cu, Fe, Pb, Mn, Ni, K, Se, Ag, Na, TL, Zn.
EPA 245.1 Hg.
SM2340B

For a complete listing of analytes and methods, please contact your Alpha Project Manager.

AIR ANALYSIS

PAGE _____ OF _____

ALPHA ANALYTICAL **CHAIN OF CUSTODY**

320 Forbes Blvd, Mansfield, MA 02048
TEL: 508-822-9300 FAX: 508-822-3288

Date Rec'd in Lab: 4/18/24

ALPHA Job #: L2421156

Client Information

Client: P.W Grosser Consulting, Inc.
Address: 630 Johnson Ave, Suite 7
Bohemia, NY 11716
Phone: (631) 589-6353
Fax:
Email: mpecoraro@pwgrosser.com
☐ These samples have been previously analyzed by Alpha

Project Information

Project Name: TOT2401
Project Location: 1833E New York Ave, BK
Project #: TOT2401
Project Manager: Michael Pecoraro
ALPHA Quote #:

Turn-Around Time

☒ Standard ☐ RUSH (only confirmed if pre-approved)
Date Due: Time:

Report Information - Data Deliverables

STANDARD
☐ FAX
☐ ADEx
Criteria Checker: _____
(Default based on Regulatory Criteria Indicated)
Other Formats: _____
☐ EMAIL (standard pdf report)
☐ Additional Deliverables: _____
Report to: (if different than Project Manager)

Billing Information

☒ Same as Client info PO #:

Regulatory Requirements/Report Limits

State/Fed	Program	Res / Comm

Other Project Specific Requirements/Comments:

Project-Specific Target Compound List: ☐

All Columns Below Must Be Filled Out

ALPHA Lab ID (Lab Use Only)	Sample ID	COLLECTION End Date	Start Time	End Time	Initial Vacuum	Final Vacuum	Sample Matrix*	Sampler's Initials	Can Size	I D Can	I D - Flow Controller	ANALYSIS TO-15	TO-15 SIM	APH (Subset Non-petroleum HC's) ☐	Fixed Gases	Sulfides & Mercaptans by TO-15	Sample Comments (i.e. PID)
21156-01	SV001-D		1043	1301	-30.59	-7.36	SV	DD	6L	3091	0236	X					
02	SV002-D		1154	1344	-30.18	-4.26	SV	DD	6L	3090	02160	X					

*SAMPLE MATRIX CODES
AA = Ambient Air (Indoor/Outdoor)
SV = Soil Vapor/Landfill Gas/SVE
Other = Please Specify

Container Type

Please print clearly, legibly and completely. Samples can not be logged in and turnaround time clock will not start until any ambiguities are resolved. All samples submitted are subject to Alpha's Terms and Conditions. See reverse side.

Relinquished By:	Date/Time	Received By:	Date/Time:
DM MSMA(RWGC) Anthony Green	04/17/24 1136	MSMA(ANL) Anthony Green	4/17 1637
	4/17 2030		APR 17 2024 2247
	4/18 0100		4/18/24 0460
	4/18/24 0530		4/18/24 0530

Form No: 101-02 Rev: (25-Sep-15)

ANALYTICAL REPORT

Lab Number:	L2421177
Client:	P. W. Grosser 630 Johnson Avenue Bohemia, NY 11716
ATTN:	Michael Pecoraro
Phone:	(631) 589-6353
Project Name:	TOT2401
Project Number:	TOT2401
Report Date:	04/24/24

The original project report/data package is held by Alpha Analytical. This report/data package is paginated and should be reproduced only in its entirety. Alpha Analytical holds no responsibility for results and/or data that are not consistent with the original.

Certifications & Approvals: MA (M-MA086), NH NELAP (2064), CT (PH-0826), IL (200077), IN (C-MA-03), KY (KY98045), ME (MA00086), MD (348), NJ (MA935), NY (11148), NC (25700/666), OR (MA-1316), PA (68-03671), RI (LAO00065), TX (T104704476), VT (VT-0935), VA (460195), USDA (Permit #525-23-122-91930A1).

Project Name: TOT2401
Project Number: TOT2401

Lab Number: L2421177
Report Date: 04/24/24

Alpha Sample ID	Client ID	Matrix	Sample Location	Collection Date/Time	Receive Date
L2421177-01	SB001 (0-2')-D	SOIL	1833 E NEW YORK AVE, BKLYN, NY	04/17/24 10:18	04/17/24
L2421177-02	SB002 (0-2')-D	SOIL	1833 E NEW YORK AVE, BKLYN, NY	04/17/24 11:10	04/17/24
L2421177-03	SB002 (8-10')-D	SOIL	1833 E NEW YORK AVE, BKLYN, NY	04/17/24 11:02	04/17/24
L2421177-04	SB003 (0-2')-D	SOIL	1833 E NEW YORK AVE, BKLYN, NY	04/17/24 12:18	04/17/24
L2421177-05	SB003 (12-14')-D	SOIL	1833 E NEW YORK AVE, BKLYN, NY	04/17/24 12:22	04/17/24
L2421177-06	SB004 (3-5')-D	SOIL	1833 E NEW YORK AVE, BKLYN, NY	04/17/24 13:16	04/17/24
L2421177-07	SB005 (0-2')-D	SOIL	1833 E NEW YORK AVE, BKLYN, NY	04/17/24 14:01	04/17/24
L2421177-08	SB005 (13-15')-D	SOIL	1833 E NEW YORK AVE, BKLYN, NY	04/17/24 14:10	04/17/24

Project Name:	TOT2401	**Lab Number:**	L2421177
Project Number:	TOT2401	**Report Date:**	04/24/24

Case Narrative

The samples were received in accordance with the Chain of Custody and no significant deviations were encountered during the preparation or analysis unless otherwise noted. Sample Receipt, Container Information, and the Chain of Custody are located at the back of the report.

Results contained within this report relate only to the samples submitted under this Alpha Lab Number and meet NELAP requirements for all NELAP accredited parameters unless otherwise noted in the following narrative. The data presented in this report is organized by parameter (i.e. VOC, SVOC, etc.). Sample specific Quality Control data (i.e. Surrogate Spike Recovery) is reported at the end of the target analyte list for each individual sample, followed by the Laboratory Batch Quality Control at the end of each parameter. Tentatively Identified Compounds (TICs), if requested, are reported for compounds identified to be present and are not part of the method/program Target Compound List, even if only a subset of the TCL are being reported. If a sample was re-analyzed or re-extracted due to a required quality control corrective action and if both sets of data are reported, the Laboratory ID of the re-analysis or re-extraction is designated with an "R" or "RE", respectively.

When multiple Batch Quality Control elements are reported (e.g. more than one LCS), the associated samples for each element are noted in the grey shaded header line of each data table. Any Laboratory Batch, Sample Specific % recovery or RPD value that is outside the listed Acceptance Criteria is bolded in the report. In reference to questions H (CAM) or 4 (RCP) when "NO" is checked, the performance criteria for CAM and RCP methods allow for some quality control failures to occur and still be within method compliance. In these instances, the specific failure is not narrated but noted in the associated QC Outlier Summary Report, located directly after the Case Narrative. QC information is also incorporated in the Data Usability Assessment table (Format 11) of our Data Merger tool, where it can be reviewed in conjunction with the sample result, associated regulatory criteria and any associated data usability implications.

Soil/sediments, solids and tissues are reported on a dry weight basis unless otherwise noted. Definitions of all data qualifiers and acronyms used in this report are provided in the Glossary located at the back of the report.

HOLD POLICY - For samples submitted on hold, Alpha's policy is to hold samples (with the exception of Air canisters) free of charge for 21 calendar days from the date the project is completed. After 21 calendar days, we will dispose of all samples submitted including those put on hold unless you have contacted your Alpha Project Manager and made arrangements for Alpha to continue to hold the samples. Air canisters will be disposed after 3 business days from the date the project is completed.

Please contact Project Management at 800-624-9220 with any questions.

Project Name: TOT2401 **Lab Number:** L2421177
Project Number: TOT2401 **Report Date:** 04/24/24

Case Narrative (continued)

Report Submission

All non-detect (ND) or estimated concentrations (J-qualified) have been quantitated to the limit noted in the MDL column.

Sample Receipt

L2421177-06: The collection date and time on the chain of custody was 17-APR-24 13:16; however, the collection date/time on the container label was 17-APR-24 13:26. At the client's request, the collection date/time is reported as 17-APR-24 13:16.

L2421177-08: The collection date and time on the chain of custody was 17-APR-24 14:10; however, the collection date/time on the container label was 17-APR-24 13:10. At the client's request, the collection date/time is reported as 17-APR-24 14:10.

Semivolatile Organics

L2421177-02: The sample has elevated detection limits due to the limited sample volume utilized during extraction, as required by the sample matrix.

Total Metals

L2421177-01 through -08: The sample has elevated detection limits for all elements, with the exception of mercury, due to the dilution required by the sample matrix.

The WG1911900-3 MS recoveries for aluminum (994%), iron (3880%), lead (0%), manganese (247%) and zinc (50%), performed on L2421177-01, do not apply because the sample concentrations are greater than four times the spike amounts added.

The WG1911900-3 MS recoveries, performed on L2421177-01, are outside the acceptance criteria for calcium (54%) and copper (54%). A post digestion spike was performed and was within acceptance criteria.

The WG1911900-4 Laboratory Duplicate RPD for iron (47%), performed on L2421177-01, is outside the acceptance criteria. The elevated RPD has been attributed to the non-homogeneous nature of the native sample.

Project Name:	TOT2401	**Lab Number:**	L2421177
Project Number:	TOT2401	**Report Date:**	04/24/24

Case Narrative (continued)

The WG1911900-6 serial dilution analysis, associated with L2421177-01, had a %D above the acceptance criteria for iron (22%).

I, the undersigned, attest under the pains and penalties of perjury that, to the best of my knowledge and belief and based upon my personal inquiry of those responsible for providing the information contained in this analytical report, such information is accurate and complete. This certificate of analysis is not complete unless this page accompanies any and all pages of this report.

Authorized Signature: Melissa Sturgis Melissa Sturgis

Title: Technical Director/Representative Date: 04/24/24

ORGANICS

VOLATILES

Project Name: TOT2401 **Lab Number:** L2421177

Project Number: TOT2401 **Report Date:** 04/24/24

SAMPLE RESULTS

Lab ID: L2421177-01
Client ID: SB001 (0-2')-D
Sample Location: 1833 E NEW YORK AVE, BKLYN, NY

Date Collected: 04/17/24 10:18
Date Received: 04/17/24
Field Prep: Not Specified

Sample Depth:
Matrix: Soil
Analytical Method: 1,8260D
Analytical Date: 04/22/24 20:00
Analyst: JIC
Percent Solids: 89%

Parameter	Result	Qualifier	Units	RL	MDL	Dilution Factor
Volatile Organics by EPA 5035 Low - Westborough Lab						
Methylene chloride	ND		ug/kg	6.4	2.9	1
1,1-Dichloroethane	ND		ug/kg	1.3	0.18	1
Chloroform	ND		ug/kg	1.9	0.18	1
Carbon tetrachloride	ND		ug/kg	1.3	0.29	1
1,2-Dichloropropane	ND		ug/kg	1.3	0.16	1
Dibromochloromethane	ND		ug/kg	1.3	0.18	1
1,1,2-Trichloroethane	ND		ug/kg	1.3	0.34	1
Tetrachloroethene	ND		ug/kg	0.64	0.25	1
Chlorobenzene	ND		ug/kg	0.64	0.16	1
Trichlorofluoromethane	ND		ug/kg	5.1	0.88	1
1,2-Dichloroethane	ND		ug/kg	1.3	0.33	1
1,1,1-Trichloroethane	ND		ug/kg	0.64	0.21	1
Bromodichloromethane	ND		ug/kg	0.64	0.14	1
trans-1,3-Dichloropropene	ND		ug/kg	1.3	0.35	1
cis-1,3-Dichloropropene	ND		ug/kg	0.64	0.20	1
1,3-Dichloropropene, Total	ND		ug/kg	0.64	0.20	1
1,1-Dichloropropene	ND		ug/kg	0.64	0.20	1
Bromoform	ND		ug/kg	5.1	0.31	1
1,1,2,2-Tetrachloroethane	ND		ug/kg	0.64	0.21	1
Benzene	ND		ug/kg	0.64	0.21	1
Toluene	ND		ug/kg	1.3	0.69	1
Ethylbenzene	ND		ug/kg	1.3	0.18	1
Chloromethane	ND		ug/kg	5.1	1.2	1
Bromomethane	ND		ug/kg	2.5	0.74	1
Vinyl chloride	ND		ug/kg	1.3	0.42	1
Chloroethane	ND		ug/kg	2.5	0.57	1
1,1-Dichloroethene	ND		ug/kg	1.3	0.30	1
trans-1,2-Dichloroethene	ND		ug/kg	1.9	0.17	1

Project Name: TOT2401 **Lab Number:** L2421177

Project Number: TOT2401 **Report Date:** 04/24/24

SAMPLE RESULTS

Lab ID: L2421177-01 Date Collected: 04/17/24 10:18

Client ID: SB001 (0-2')-D Date Received: 04/17/24

Sample Location: 1833 E NEW YORK AVE, BKLYN, NY Field Prep: Not Specified

Sample Depth:

Parameter	Result	Qualifier	Units	RL	MDL	Dilution Factor
Volatile Organics by EPA 5035 Low - Westborough Lab						
Trichloroethene	ND		ug/kg	0.64	0.17	1
1,2-Dichlorobenzene	ND		ug/kg	2.5	0.18	1
1,3-Dichlorobenzene	ND		ug/kg	2.5	0.19	1
1,4-Dichlorobenzene	ND		ug/kg	2.5	0.22	1
Methyl tert butyl ether	ND		ug/kg	2.5	0.26	1
p/m-Xylene	ND		ug/kg	2.5	0.71	1
o-Xylene	ND		ug/kg	1.3	0.37	1
Xylenes, Total	ND		ug/kg	1.3	0.37	1
cis-1,2-Dichloroethene	ND		ug/kg	1.3	0.22	1
1,2-Dichloroethene, Total	ND		ug/kg	1.3	0.17	1
Dibromomethane	ND		ug/kg	2.5	0.30	1
Styrene	ND		ug/kg	1.3	0.25	1
Dichlorodifluoromethane	ND		ug/kg	13	1.2	1
Acetone	ND		ug/kg	13	6.1	1
Carbon disulfide	ND		ug/kg	13	5.8	1
2-Butanone	ND		ug/kg	13	2.8	1
Vinyl acetate	ND		ug/kg	13	2.7	1
4-Methyl-2-pentanone	ND		ug/kg	13	1.6	1
1,2,3-Trichloropropane	ND		ug/kg	2.5	0.16	1
2-Hexanone	ND		ug/kg	13	1.5	1
Bromochloromethane	ND		ug/kg	2.5	0.26	1
2,2-Dichloropropane	ND		ug/kg	2.5	0.26	1
1,2-Dibromoethane	ND		ug/kg	1.3	0.35	1
1,3-Dichloropropane	ND		ug/kg	2.5	0.21	1
1,1,1,2-Tetrachloroethane	ND		ug/kg	0.64	0.17	1
Bromobenzene	ND		ug/kg	2.5	0.18	1
n-Butylbenzene	ND		ug/kg	1.3	0.21	1
sec-Butylbenzene	ND		ug/kg	1.3	0.18	1
tert-Butylbenzene	ND		ug/kg	2.5	0.15	1
o-Chlorotoluene	ND		ug/kg	2.5	0.24	1
p-Chlorotoluene	ND		ug/kg	2.5	0.14	1
1,2-Dibromo-3-chloropropane	ND		ug/kg	3.8	1.3	1
Hexachlorobutadiene	ND		ug/kg	5.1	0.21	1
Isopropylbenzene	ND		ug/kg	1.3	0.14	1
p-Isopropyltoluene	ND		ug/kg	1.3	0.14	1
Naphthalene	ND		ug/kg	5.1	0.83	1
Acrylonitrile	ND		ug/kg	5.1	1.5	1

Project Name: TOT2401 **Lab Number:** L2421177

Project Number: TOT2401 **Report Date:** 04/24/24

SAMPLE RESULTS

Lab ID: L2421177-01 Date Collected: 04/17/24 10:18

Client ID: SB001 (0-2')-D Date Received: 04/17/24

Sample Location: 1833 E NEW YORK AVE, BKLYN, NY Field Prep: Not Specified

Sample Depth:

Parameter	Result	Qualifier	Units	RL	MDL	Dilution Factor
Volatile Organics by EPA 5035 Low - Westborough Lab						
n-Propylbenzene	ND		ug/kg	1.3	0.22	1
1,2,3-Trichlorobenzene	ND		ug/kg	2.5	0.41	1
1,2,4-Trichlorobenzene	ND		ug/kg	2.5	0.34	1
1,3,5-Trimethylbenzene	ND		ug/kg	2.5	0.24	1
1,2,4-Trimethylbenzene	ND		ug/kg	2.5	0.42	1
1,4-Dioxane	ND		ug/kg	100	45.	1
p-Diethylbenzene	ND		ug/kg	2.5	0.22	1
p-Ethyltoluene	ND		ug/kg	2.5	0.49	1
1,2,4,5-Tetramethylbenzene	ND		ug/kg	2.5	0.24	1
Ethyl ether	ND		ug/kg	2.5	0.43	1
trans-1,4-Dichloro-2-butene	ND		ug/kg	6.4	1.8	1

Surrogate	% Recovery	Qualifier	Acceptance Criteria
1,2-Dichloroethane-d4	128		70-130
Toluene-d8	94		70-130
4-Bromofluorobenzene	89		70-130
Dibromofluoromethane	116		70-130

Project Name: TOT2401 **Lab Number:** L2421177

Project Number: TOT2401 **Report Date:** 04/24/24

SAMPLE RESULTS

Lab ID: L2421177-02
Client ID: SB002 (0-2')-D
Sample Location: 1833 E NEW YORK AVE, BKLYN, NY

Date Collected: 04/17/24 11:10
Date Received: 04/17/24
Field Prep: Not Specified

Sample Depth:
Matrix: Soil
Analytical Method: 1,8260D
Analytical Date: 04/22/24 19:34
Analyst: JIC
Percent Solids: 91%

Parameter	Result	Qualifier	Units	RL	MDL	Dilution Factor
Volatile Organics by EPA 5035 Low - Westborough Lab						
Methylene chloride	ND		ug/kg	5.3	2.4	1
1,1-Dichloroethane	ND		ug/kg	1.1	0.15	1
Chloroform	ND		ug/kg	1.6	0.15	1
Carbon tetrachloride	ND		ug/kg	1.1	0.24	1
1,2-Dichloropropane	ND		ug/kg	1.1	0.13	1
Dibromochloromethane	ND		ug/kg	1.1	0.15	1
1,1,2-Trichloroethane	ND		ug/kg	1.1	0.28	1
Tetrachloroethene	ND		ug/kg	0.53	0.21	1
Chlorobenzene	ND		ug/kg	0.53	0.14	1
Trichlorofluoromethane	ND		ug/kg	4.3	0.74	1
1,2-Dichloroethane	ND		ug/kg	1.1	0.27	1
1,1,1-Trichloroethane	ND		ug/kg	0.53	0.18	1
Bromodichloromethane	ND		ug/kg	0.53	0.12	1
trans-1,3-Dichloropropene	ND		ug/kg	1.1	0.29	1
cis-1,3-Dichloropropene	ND		ug/kg	0.53	0.17	1
1,3-Dichloropropene, Total	ND		ug/kg	0.53	0.17	1
1,1-Dichloropropene	ND		ug/kg	0.53	0.17	1
Bromoform	ND		ug/kg	4.3	0.26	1
1,1,2,2-Tetrachloroethane	ND		ug/kg	0.53	0.18	1
Benzene	ND		ug/kg	0.53	0.18	1
Toluene	ND		ug/kg	1.1	0.58	1
Ethylbenzene	ND		ug/kg	1.1	0.15	1
Chloromethane	ND		ug/kg	4.3	1.0	1
Bromomethane	ND		ug/kg	2.1	0.62	1
Vinyl chloride	ND		ug/kg	1.1	0.36	1
Chloroethane	ND		ug/kg	2.1	0.48	1
1,1-Dichloroethene	ND		ug/kg	1.1	0.25	1
trans-1,2-Dichloroethene	ND		ug/kg	1.6	0.15	1

Project Name: TOT2401 **Lab Number:** L2421177

Project Number: TOT2401 **Report Date:** 04/24/24

SAMPLE RESULTS

Lab ID: L2421177-02 Date Collected: 04/17/24 11:10

Client ID: SB002 (0-2')-D Date Received: 04/17/24

Sample Location: 1833 E NEW YORK AVE, BKLYN, NY Field Prep: Not Specified

Sample Depth:

Parameter	Result	Qualifier	Units	RL	MDL	Dilution Factor
Volatile Organics by EPA 5035 Low - Westborough Lab						
Trichloroethene	ND		ug/kg	0.53	0.15	1
1,2-Dichlorobenzene	ND		ug/kg	2.1	0.15	1
1,3-Dichlorobenzene	ND		ug/kg	2.1	0.16	1
1,4-Dichlorobenzene	ND		ug/kg	2.1	0.18	1
Methyl tert butyl ether	ND		ug/kg	2.1	0.21	1
p/m-Xylene	ND		ug/kg	2.1	0.60	1
o-Xylene	ND		ug/kg	1.1	0.31	1
Xylenes, Total	ND		ug/kg	1.1	0.31	1
cis-1,2-Dichloroethene	ND		ug/kg	1.1	0.19	1
1,2-Dichloroethene, Total	ND		ug/kg	1.1	0.15	1
Dibromomethane	ND		ug/kg	2.1	0.25	1
Styrene	ND		ug/kg	1.1	0.21	1
Dichlorodifluoromethane	ND		ug/kg	11	0.98	1
Acetone	ND		ug/kg	11	5.1	1
Carbon disulfide	ND		ug/kg	11	4.8	1
2-Butanone	ND		ug/kg	11	2.4	1
Vinyl acetate	ND		ug/kg	11	2.3	1
4-Methyl-2-pentanone	ND		ug/kg	11	1.4	1
1,2,3-Trichloropropane	ND		ug/kg	2.1	0.14	1
2-Hexanone	ND		ug/kg	11	1.3	1
Bromochloromethane	ND		ug/kg	2.1	0.22	1
2,2-Dichloropropane	ND		ug/kg	2.1	0.22	1
1,2-Dibromoethane	ND		ug/kg	1.1	0.30	1
1,3-Dichloropropane	ND		ug/kg	2.1	0.18	1
1,1,1,2-Tetrachloroethane	ND		ug/kg	0.53	0.14	1
Bromobenzene	ND		ug/kg	2.1	0.15	1
n-Butylbenzene	ND		ug/kg	1.1	0.18	1
sec-Butylbenzene	ND		ug/kg	1.1	0.16	1
tert-Butylbenzene	ND		ug/kg	2.1	0.13	1
o-Chlorotoluene	ND		ug/kg	2.1	0.20	1
p-Chlorotoluene	ND		ug/kg	2.1	0.12	1
1,2-Dibromo-3-chloropropane	ND		ug/kg	3.2	1.1	1
Hexachlorobutadiene	ND		ug/kg	4.3	0.18	1
Isopropylbenzene	ND		ug/kg	1.1	0.12	1
p-Isopropyltoluene	ND		ug/kg	1.1	0.12	1
Naphthalene	ND		ug/kg	4.3	0.69	1
Acrylonitrile	ND		ug/kg	4.3	1.2	1

Project Name: TOT2401 **Lab Number:** L2421177

Project Number: TOT2401 **Report Date:** 04/24/24

SAMPLE RESULTS

Lab ID: L2421177-02 Date Collected: 04/17/24 11:10

Client ID: SB002 (0-2')-D Date Received: 04/17/24

Sample Location: 1833 E NEW YORK AVE, BKLYN, NY Field Prep: Not Specified

Sample Depth:

Parameter	Result	Qualifier	Units	RL	MDL	Dilution Factor
Volatile Organics by EPA 5035 Low - Westborough Lab						
n-Propylbenzene	ND		ug/kg	1.1	0.18	1
1,2,3-Trichlorobenzene	ND		ug/kg	2.1	0.34	1
1,2,4-Trichlorobenzene	ND		ug/kg	2.1	0.29	1
1,3,5-Trimethylbenzene	ND		ug/kg	2.1	0.21	1
1,2,4-Trimethylbenzene	ND		ug/kg	2.1	0.36	1
1,4-Dioxane	ND		ug/kg	85	37.	1
p-Diethylbenzene	ND		ug/kg	2.1	0.19	1
p-Ethyltoluene	ND		ug/kg	2.1	0.41	1
1,2,4,5-Tetramethylbenzene	ND		ug/kg	2.1	0.20	1
Ethyl ether	ND		ug/kg	2.1	0.36	1
trans-1,4-Dichloro-2-butene	ND		ug/kg	5.3	1.5	1

Surrogate	% Recovery	Qualifier	Acceptance Criteria
1,2-Dichloroethane-d4	125		70-130
Toluene-d8	95		70-130
4-Bromofluorobenzene	87		70-130
Dibromofluoromethane	114		70-130

Project Name: TOT2401 **Lab Number:** L2421177

Project Number: TOT2401 **Report Date:** 04/24/24

SAMPLE RESULTS

Lab ID: L2421177-03
Client ID: SB002 (8-10')-D
Sample Location: 1833 E NEW YORK AVE, BKLYN, NY

Date Collected: 04/17/24 11:02
Date Received: 04/17/24
Field Prep: Not Specified

Sample Depth:
Matrix: Soil
Analytical Method: 1,8260D
Analytical Date: 04/22/24 19:08
Analyst: JIC
Percent Solids: 81%

Parameter	Result	Qualifier	Units	RL	MDL	Dilution Factor
Volatile Organics by EPA 5035 Low - Westborough Lab						
Methylene chloride	ND		ug/kg	6.5	3.0	1
1,1-Dichloroethane	ND		ug/kg	1.3	0.19	1
Chloroform	ND		ug/kg	1.9	0.18	1
Carbon tetrachloride	ND		ug/kg	1.3	0.30	1
1,2-Dichloropropane	ND		ug/kg	1.3	0.16	1
Dibromochloromethane	ND		ug/kg	1.3	0.18	1
1,1,2-Trichloroethane	ND		ug/kg	1.3	0.34	1
Tetrachloroethene	ND		ug/kg	0.65	0.25	1
Chlorobenzene	ND		ug/kg	0.65	0.16	1
Trichlorofluoromethane	ND		ug/kg	5.2	0.90	1
1,2-Dichloroethane	ND		ug/kg	1.3	0.33	1
1,1,1-Trichloroethane	ND		ug/kg	0.65	0.22	1
Bromodichloromethane	ND		ug/kg	0.65	0.14	1
trans-1,3-Dichloropropene	ND		ug/kg	1.3	0.35	1
cis-1,3-Dichloropropene	ND		ug/kg	0.65	0.20	1
1,3-Dichloropropene, Total	ND		ug/kg	0.65	0.20	1
1,1-Dichloropropene	ND		ug/kg	0.65	0.21	1
Bromoform	ND		ug/kg	5.2	0.32	1
1,1,2,2-Tetrachloroethane	ND		ug/kg	0.65	0.22	1
Benzene	ND		ug/kg	0.65	0.22	1
Toluene	ND		ug/kg	1.3	0.70	1
Ethylbenzene	ND		ug/kg	1.3	0.18	1
Chloromethane	ND		ug/kg	5.2	1.2	1
Bromomethane	ND		ug/kg	2.6	0.75	1
Vinyl chloride	ND		ug/kg	1.3	0.43	1
Chloroethane	ND		ug/kg	2.6	0.58	1
1,1-Dichloroethene	ND		ug/kg	1.3	0.31	1
trans-1,2-Dichloroethene	ND		ug/kg	1.9	0.18	1

Project Name: TOT2401 **Lab Number:** L2421177

Project Number: TOT2401 **Report Date:** 04/24/24

SAMPLE RESULTS

Lab ID: L2421177-03 Date Collected: 04/17/24 11:02

Client ID: SB002 (8-10')-D Date Received: 04/17/24

Sample Location: 1833 E NEW YORK AVE, BKLYN, NY Field Prep: Not Specified

Sample Depth:

Parameter	Result	Qualifier	Units	RL	MDL	Dilution Factor
Volatile Organics by EPA 5035 Low - Westborough Lab						
Trichloroethene	ND		ug/kg	0.65	0.18	1
1,2-Dichlorobenzene	ND		ug/kg	2.6	0.19	1
1,3-Dichlorobenzene	ND		ug/kg	2.6	0.19	1
1,4-Dichlorobenzene	ND		ug/kg	2.6	0.22	1
Methyl tert butyl ether	ND		ug/kg	2.6	0.26	1
p/m-Xylene	ND		ug/kg	2.6	0.72	1
o-Xylene	ND		ug/kg	1.3	0.38	1
Xylenes, Total	ND		ug/kg	1.3	0.38	1
cis-1,2-Dichloroethene	ND		ug/kg	1.3	0.23	1
1,2-Dichloroethene, Total	ND		ug/kg	1.3	0.18	1
Dibromomethane	ND		ug/kg	2.6	0.31	1
Styrene	ND		ug/kg	1.3	0.25	1
Dichlorodifluoromethane	ND		ug/kg	13	1.2	1
Acetone	ND		ug/kg	13	6.2	1
Carbon disulfide	ND		ug/kg	13	5.9	1
2-Butanone	ND		ug/kg	13	2.9	1
Vinyl acetate	ND		ug/kg	13	2.8	1
4-Methyl-2-pentanone	ND		ug/kg	13	1.6	1
1,2,3-Trichloropropane	ND		ug/kg	2.6	0.16	1
2-Hexanone	ND		ug/kg	13	1.5	1
Bromochloromethane	ND		ug/kg	2.6	0.26	1
2,2-Dichloropropane	ND		ug/kg	2.6	0.26	1
1,2-Dibromoethane	ND		ug/kg	1.3	0.36	1
1,3-Dichloropropane	ND		ug/kg	2.6	0.22	1
1,1,1,2-Tetrachloroethane	ND		ug/kg	0.65	0.17	1
Bromobenzene	ND		ug/kg	2.6	0.19	1
n-Butylbenzene	ND		ug/kg	1.3	0.22	1
sec-Butylbenzene	ND		ug/kg	1.3	0.19	1
tert-Butylbenzene	ND		ug/kg	2.6	0.15	1
o-Chlorotoluene	ND		ug/kg	2.6	0.25	1
p-Chlorotoluene	ND		ug/kg	2.6	0.14	1
1,2-Dibromo-3-chloropropane	ND		ug/kg	3.9	1.3	1
Hexachlorobutadiene	ND		ug/kg	5.2	0.22	1
Isopropylbenzene	ND		ug/kg	1.3	0.14	1
p-Isopropyltoluene	ND		ug/kg	1.3	0.14	1
Naphthalene	ND		ug/kg	5.2	0.84	1
Acrylonitrile	ND		ug/kg	5.2	1.5	1

Project Name: TOT2401 **Lab Number:** L2421177

Project Number: TOT2401 **Report Date:** 04/24/24

SAMPLE RESULTS

Lab ID: L2421177-03 Date Collected: 04/17/24 11:02

Client ID: SB002 (8-10')-D Date Received: 04/17/24

Sample Location: 1833 E NEW YORK AVE, BKLYN, NY Field Prep: Not Specified

Sample Depth:

Parameter	Result	Qualifier	Units	RL	MDL	Dilution Factor
Volatile Organics by EPA 5035 Low - Westborough Lab						
n-Propylbenzene	ND		ug/kg	1.3	0.22	1
1,2,3-Trichlorobenzene	ND		ug/kg	2.6	0.42	1
1,2,4-Trichlorobenzene	ND		ug/kg	2.6	0.35	1
1,3,5-Trimethylbenzene	ND		ug/kg	2.6	0.25	1
1,2,4-Trimethylbenzene	ND		ug/kg	2.6	0.43	1
1,4-Dioxane	ND		ug/kg	100	45.	1
p-Diethylbenzene	ND		ug/kg	2.6	0.23	1
p-Ethyltoluene	ND		ug/kg	2.6	0.50	1
1,2,4,5-Tetramethylbenzene	ND		ug/kg	2.6	0.25	1
Ethyl ether	ND		ug/kg	2.6	0.44	1
trans-1,4-Dichloro-2-butene	ND		ug/kg	6.5	1.8	1

Surrogate	% Recovery	Qualifier	Acceptance Criteria
1,2-Dichloroethane-d4	128		70-130
Toluene-d8	92		70-130
4-Bromofluorobenzene	86		70-130
Dibromofluoromethane	119		70-130

Project Name: TOT2401 **Lab Number:** L2421177

Project Number: TOT2401 **Report Date:** 04/24/24

SAMPLE RESULTS

Lab ID: L2421177-04
Client ID: SB003 (0-2')-D
Sample Location: 1833 E NEW YORK AVE, BKLYN, NY

Date Collected: 04/17/24 12:18
Date Received: 04/17/24
Field Prep: Not Specified

Sample Depth:
Matrix: Soil
Analytical Method: 1,8260D
Analytical Date: 04/22/24 18:42
Analyst: JIC
Percent Solids: 84%

Parameter	Result	Qualifier	Units	RL	MDL	Dilution Factor
Volatile Organics by EPA 5035 Low - Westborough Lab						
Methylene chloride	ND		ug/kg	4.7	2.2	1
1,1-Dichloroethane	ND		ug/kg	0.94	0.14	1
Chloroform	ND		ug/kg	1.4	0.13	1
Carbon tetrachloride	ND		ug/kg	0.94	0.22	1
1,2-Dichloropropane	ND		ug/kg	0.94	0.12	1
Dibromochloromethane	ND		ug/kg	0.94	0.13	1
1,1,2-Trichloroethane	ND		ug/kg	0.94	0.25	1
Tetrachloroethene	ND		ug/kg	0.47	0.18	1
Chlorobenzene	ND		ug/kg	0.47	0.12	1
Trichlorofluoromethane	ND		ug/kg	3.8	0.65	1
1,2-Dichloroethane	ND		ug/kg	0.94	0.24	1
1,1,1-Trichloroethane	ND		ug/kg	0.47	0.16	1
Bromodichloromethane	ND		ug/kg	0.47	0.10	1
trans-1,3-Dichloropropene	ND		ug/kg	0.94	0.26	1
cis-1,3-Dichloropropene	ND		ug/kg	0.47	0.15	1
1,3-Dichloropropene, Total	ND		ug/kg	0.47	0.15	1
1,1-Dichloropropene	ND		ug/kg	0.47	0.15	1
Bromoform	ND		ug/kg	3.8	0.23	1
1,1,2,2-Tetrachloroethane	ND		ug/kg	0.47	0.16	1
Benzene	ND		ug/kg	0.47	0.16	1
Toluene	ND		ug/kg	0.94	0.51	1
Ethylbenzene	ND		ug/kg	0.94	0.13	1
Chloromethane	ND		ug/kg	3.8	0.88	1
Bromomethane	ND		ug/kg	1.9	0.54	1
Vinyl chloride	ND		ug/kg	0.94	0.31	1
Chloroethane	ND		ug/kg	1.9	0.42	1
1,1-Dichloroethene	ND		ug/kg	0.94	0.22	1
trans-1,2-Dichloroethene	ND		ug/kg	1.4	0.13	1

Project Name: TOT2401 **Lab Number:** L2421177

Project Number: TOT2401 **Report Date:** 04/24/24

SAMPLE RESULTS

Lab ID: L2421177-04 Date Collected: 04/17/24 12:18

Client ID: SB003 (0-2')-D Date Received: 04/17/24

Sample Location: 1833 E NEW YORK AVE, BKLYN, NY Field Prep: Not Specified

Sample Depth:

Parameter	Result	Qualifier	Units	RL	MDL	Dilution Factor
Volatile Organics by EPA 5035 Low - Westborough Lab						
Trichloroethene	ND		ug/kg	0.47	0.13	1
1,2-Dichlorobenzene	ND		ug/kg	1.9	0.14	1
1,3-Dichlorobenzene	ND		ug/kg	1.9	0.14	1
1,4-Dichlorobenzene	ND		ug/kg	1.9	0.16	1
Methyl tert butyl ether	ND		ug/kg	1.9	0.19	1
p/m-Xylene	ND		ug/kg	1.9	0.53	1
o-Xylene	ND		ug/kg	0.94	0.27	1
Xylenes, Total	ND		ug/kg	0.94	0.27	1
cis-1,2-Dichloroethene	ND		ug/kg	0.94	0.16	1
1,2-Dichloroethene, Total	ND		ug/kg	0.94	0.13	1
Dibromomethane	ND		ug/kg	1.9	0.22	1
Styrene	ND		ug/kg	0.94	0.18	1
Dichlorodifluoromethane	ND		ug/kg	9.4	0.86	1
Acetone	ND		ug/kg	9.4	4.5	1
Carbon disulfide	ND		ug/kg	9.4	4.3	1
2-Butanone	ND		ug/kg	9.4	2.1	1
Vinyl acetate	ND		ug/kg	9.4	2.0	1
4-Methyl-2-pentanone	ND		ug/kg	9.4	1.2	1
1,2,3-Trichloropropane	ND		ug/kg	1.9	0.12	1
2-Hexanone	ND		ug/kg	9.4	1.1	1
Bromochloromethane	ND		ug/kg	1.9	0.19	1
2,2-Dichloropropane	ND		ug/kg	1.9	0.19	1
1,2-Dibromoethane	ND		ug/kg	0.94	0.26	1
1,3-Dichloropropane	ND		ug/kg	1.9	0.16	1
1,1,1,2-Tetrachloroethane	ND		ug/kg	0.47	0.12	1
Bromobenzene	ND		ug/kg	1.9	0.14	1
n-Butylbenzene	ND		ug/kg	0.94	0.16	1
sec-Butylbenzene	ND		ug/kg	0.94	0.14	1
tert-Butylbenzene	ND		ug/kg	1.9	0.11	1
o-Chlorotoluene	ND		ug/kg	1.9	0.18	1
p-Chlorotoluene	ND		ug/kg	1.9	0.10	1
1,2-Dibromo-3-chloropropane	ND		ug/kg	2.8	0.94	1
Hexachlorobutadiene	ND		ug/kg	3.8	0.16	1
Isopropylbenzene	ND		ug/kg	0.94	0.10	1
p-Isopropyltoluene	ND		ug/kg	0.94	0.10	1
Naphthalene	ND		ug/kg	3.8	0.61	1
Acrylonitrile	ND		ug/kg	3.8	1.1	1

Project Name: TOT2401 **Lab Number:** L2421177

Project Number: TOT2401 **Report Date:** 04/24/24

SAMPLE RESULTS

Lab ID: L2421177-04 Date Collected: 04/17/24 12:18

Client ID: SB003 (0-2')-D Date Received: 04/17/24

Sample Location: 1833 E NEW YORK AVE, BKLYN, NY Field Prep: Not Specified

Sample Depth:

Parameter	Result	Qualifier	Units	RL	MDL	Dilution Factor
Volatile Organics by EPA 5035 Low - Westborough Lab						
n-Propylbenzene	ND		ug/kg	0.94	0.16	1
1,2,3-Trichlorobenzene	ND		ug/kg	1.9	0.30	1
1,2,4-Trichlorobenzene	ND		ug/kg	1.9	0.26	1
1,3,5-Trimethylbenzene	ND		ug/kg	1.9	0.18	1
1,2,4-Trimethylbenzene	ND		ug/kg	1.9	0.31	1
1,4-Dioxane	ND		ug/kg	75	33.	1
p-Diethylbenzene	ND		ug/kg	1.9	0.17	1
p-Ethyltoluene	ND		ug/kg	1.9	0.36	1
1,2,4,5-Tetramethylbenzene	ND		ug/kg	1.9	0.18	1
Ethyl ether	ND		ug/kg	1.9	0.32	1
trans-1,4-Dichloro-2-butene	ND		ug/kg	4.7	1.3	1

Surrogate	% Recovery	Qualifier	Acceptance Criteria
1,2-Dichloroethane-d4	128		70-130
Toluene-d8	93		70-130
4-Bromofluorobenzene	90		70-130
Dibromofluoromethane	118		70-130

Project Name: TOT2401 **Lab Number:** L2421177

Project Number: TOT2401 **Report Date:** 04/24/24

SAMPLE RESULTS

Lab ID: L2421177-05
Client ID: SB003 (12-14')-D
Sample Location: 1833 E NEW YORK AVE, BKLYN, NY

Date Collected: 04/17/24 12:22
Date Received: 04/17/24
Field Prep: Not Specified

Sample Depth:
Matrix: Soil
Analytical Method: 1,8260D
Analytical Date: 04/22/24 18:15
Analyst: JIC
Percent Solids: 96%

Parameter	Result	Qualifier	Units	RL	MDL	Dilution Factor
Volatile Organics by EPA 5035 Low - Westborough Lab						
Methylene chloride	ND		ug/kg	4.9	2.3	1
1,1-Dichloroethane	ND		ug/kg	0.99	0.14	1
Chloroform	ND		ug/kg	1.5	0.14	1
Carbon tetrachloride	ND		ug/kg	0.99	0.23	1
1,2-Dichloropropane	ND		ug/kg	0.99	0.12	1
Dibromochloromethane	ND		ug/kg	0.99	0.14	1
1,1,2-Trichloroethane	ND		ug/kg	0.99	0.26	1
Tetrachloroethene	ND		ug/kg	0.49	0.19	1
Chlorobenzene	ND		ug/kg	0.49	0.12	1
Trichlorofluoromethane	ND		ug/kg	4.0	0.69	1
1,2-Dichloroethane	ND		ug/kg	0.99	0.25	1
1,1,1-Trichloroethane	ND		ug/kg	0.49	0.16	1
Bromodichloromethane	ND		ug/kg	0.49	0.11	1
trans-1,3-Dichloropropene	ND		ug/kg	0.99	0.27	1
cis-1,3-Dichloropropene	ND		ug/kg	0.49	0.16	1
1,3-Dichloropropene, Total	ND		ug/kg	0.49	0.16	1
1,1-Dichloropropene	ND		ug/kg	0.49	0.16	1
Bromoform	ND		ug/kg	4.0	0.24	1
1,1,2,2-Tetrachloroethane	ND		ug/kg	0.49	0.16	1
Benzene	ND		ug/kg	0.49	0.16	1
Toluene	ND		ug/kg	0.99	0.54	1
Ethylbenzene	ND		ug/kg	0.99	0.14	1
Chloromethane	ND		ug/kg	4.0	0.92	1
Bromomethane	ND		ug/kg	2.0	0.57	1
Vinyl chloride	ND		ug/kg	0.99	0.33	1
Chloroethane	ND		ug/kg	2.0	0.45	1
1,1-Dichloroethene	ND		ug/kg	0.99	0.24	1
trans-1,2-Dichloroethene	ND		ug/kg	1.5	0.14	1

Project Name: TOT2401 **Lab Number:** L2421177

Project Number: TOT2401 **Report Date:** 04/24/24

SAMPLE RESULTS

Lab ID: L2421177-05 Date Collected: 04/17/24 12:22

Client ID: SB003 (12-14')-D Date Received: 04/17/24

Sample Location: 1833 E NEW YORK AVE, BKLYN, NY Field Prep: Not Specified

Sample Depth:

Parameter	Result	Qualifier	Units	RL	MDL	Dilution Factor
Volatile Organics by EPA 5035 Low - Westborough Lab						
Trichloroethene	ND		ug/kg	0.49	0.14	1
1,2-Dichlorobenzene	ND		ug/kg	2.0	0.14	1
1,3-Dichlorobenzene	ND		ug/kg	2.0	0.15	1
1,4-Dichlorobenzene	ND		ug/kg	2.0	0.17	1
Methyl tert butyl ether	ND		ug/kg	2.0	0.20	1
p/m-Xylene	ND		ug/kg	2.0	0.55	1
o-Xylene	ND		ug/kg	0.99	0.29	1
Xylenes, Total	ND		ug/kg	0.99	0.29	1
cis-1,2-Dichloroethene	ND		ug/kg	0.99	0.17	1
1,2-Dichloroethene, Total	ND		ug/kg	0.99	0.14	1
Dibromomethane	ND		ug/kg	2.0	0.24	1
Styrene	ND		ug/kg	0.99	0.19	1
Dichlorodifluoromethane	ND		ug/kg	9.9	0.90	1
Acetone	ND		ug/kg	9.9	4.8	1
Carbon disulfide	ND		ug/kg	9.9	4.5	1
2-Butanone	ND		ug/kg	9.9	2.2	1
Vinyl acetate	ND		ug/kg	9.9	2.1	1
4-Methyl-2-pentanone	ND		ug/kg	9.9	1.3	1
1,2,3-Trichloropropane	ND		ug/kg	2.0	0.12	1
2-Hexanone	ND		ug/kg	9.9	1.2	1
Bromochloromethane	ND		ug/kg	2.0	0.20	1
2,2-Dichloropropane	ND		ug/kg	2.0	0.20	1
1,2-Dibromoethane	ND		ug/kg	0.99	0.28	1
1,3-Dichloropropane	ND		ug/kg	2.0	0.16	1
1,1,1,2-Tetrachloroethane	ND		ug/kg	0.49	0.13	1
Bromobenzene	ND		ug/kg	2.0	0.14	1
n-Butylbenzene	ND		ug/kg	0.99	0.16	1
sec-Butylbenzene	ND		ug/kg	0.99	0.14	1
tert-Butylbenzene	ND		ug/kg	2.0	0.12	1
o-Chlorotoluene	ND		ug/kg	2.0	0.19	1
p-Chlorotoluene	ND		ug/kg	2.0	0.11	1
1,2-Dibromo-3-chloropropane	ND		ug/kg	3.0	0.98	1
Hexachlorobutadiene	ND		ug/kg	4.0	0.17	1
Isopropylbenzene	ND		ug/kg	0.99	0.11	1
p-Isopropyltoluene	ND		ug/kg	0.99	0.11	1
Naphthalene	ND		ug/kg	4.0	0.64	1
Acrylonitrile	ND		ug/kg	4.0	1.1	1

Project Name: TOT2401 **Lab Number:** L2421177

Project Number: TOT2401 **Report Date:** 04/24/24

SAMPLE RESULTS

Lab ID: L2421177-05 Date Collected: 04/17/24 12:22

Client ID: SB003 (12-14')-D Date Received: 04/17/24

Sample Location: 1833 E NEW YORK AVE, BKLYN, NY Field Prep: Not Specified

Sample Depth:

Parameter	Result	Qualifier	Units	RL	MDL	Dilution Factor
Volatile Organics by EPA 5035 Low - Westborough Lab						
n-Propylbenzene	ND		ug/kg	0.99	0.17	1
1,2,3-Trichlorobenzene	ND		ug/kg	2.0	0.32	1
1,2,4-Trichlorobenzene	ND		ug/kg	2.0	0.27	1
1,3,5-Trimethylbenzene	ND		ug/kg	2.0	0.19	1
1,2,4-Trimethylbenzene	ND		ug/kg	2.0	0.33	1
1,4-Dioxane	ND		ug/kg	79	35.	1
p-Diethylbenzene	ND		ug/kg	2.0	0.17	1
p-Ethyltoluene	ND		ug/kg	2.0	0.38	1
1,2,4,5-Tetramethylbenzene	ND		ug/kg	2.0	0.19	1
Ethyl ether	ND		ug/kg	2.0	0.34	1
trans-1,4-Dichloro-2-butene	ND		ug/kg	4.9	1.4	1

Surrogate	% Recovery	Qualifier	Acceptance Criteria
1,2-Dichloroethane-d4	127		70-130
Toluene-d8	93		70-130
4-Bromofluorobenzene	87		70-130
Dibromofluoromethane	114		70-130

Project Name: TOT2401 **Lab Number:** L2421177

Project Number: TOT2401 **Report Date:** 04/24/24

SAMPLE RESULTS

Lab ID: L2421177-06
Client ID: SB004 (3-5')-D
Sample Location: 1833 E NEW YORK AVE, BKLYN, NY

Date Collected: 04/17/24 13:16
Date Received: 04/17/24
Field Prep: Not Specified

Sample Depth:
Matrix: Soil
Analytical Method: 1,8260D
Analytical Date: 04/22/24 17:49
Analyst: JIC
Percent Solids: 88%

Parameter	Result	Qualifier	Units	RL	MDL	Dilution Factor
Volatile Organics by EPA 5035 Low - Westborough Lab						
Methylene chloride	ND		ug/kg	7.2	3.3	1
1,1-Dichloroethane	ND		ug/kg	1.4	0.21	1
Chloroform	ND		ug/kg	2.2	0.20	1
Carbon tetrachloride	ND		ug/kg	1.4	0.33	1
1,2-Dichloropropane	ND		ug/kg	1.4	0.18	1
Dibromochloromethane	ND		ug/kg	1.4	0.20	1
1,1,2-Trichloroethane	ND		ug/kg	1.4	0.39	1
Tetrachloroethene	ND		ug/kg	0.72	0.28	1
Chlorobenzene	ND		ug/kg	0.72	0.18	1
Trichlorofluoromethane	ND		ug/kg	5.8	1.0	1
1,2-Dichloroethane	ND		ug/kg	1.4	0.37	1
1,1,1-Trichloroethane	ND		ug/kg	0.72	0.24	1
Bromodichloromethane	ND		ug/kg	0.72	0.16	1
trans-1,3-Dichloropropene	ND		ug/kg	1.4	0.40	1
cis-1,3-Dichloropropene	ND		ug/kg	0.72	0.23	1
1,3-Dichloropropene, Total	ND		ug/kg	0.72	0.23	1
1,1-Dichloropropene	ND		ug/kg	0.72	0.23	1
Bromoform	ND		ug/kg	5.8	0.36	1
1,1,2,2-Tetrachloroethane	ND		ug/kg	0.72	0.24	1
Benzene	ND		ug/kg	0.72	0.24	1
Toluene	ND		ug/kg	1.4	0.78	1
Ethylbenzene	ND		ug/kg	1.4	0.20	1
Chloromethane	ND		ug/kg	5.8	1.3	1
Bromomethane	ND		ug/kg	2.9	0.84	1
Vinyl chloride	ND		ug/kg	1.4	0.48	1
Chloroethane	ND		ug/kg	2.9	0.65	1
1,1-Dichloroethene	ND		ug/kg	1.4	0.34	1
trans-1,2-Dichloroethene	ND		ug/kg	2.2	0.20	1

Project Name: TOT2401 **Lab Number:** L2421177

Project Number: TOT2401 **Report Date:** 04/24/24

SAMPLE RESULTS

Lab ID: L2421177-06 Date Collected: 04/17/24 13:16

Client ID: SB004 (3-5')-D Date Received: 04/17/24

Sample Location: 1833 E NEW YORK AVE, BKLYN, NY Field Prep: Not Specified

Sample Depth:

Parameter	Result	Qualifier	Units	RL	MDL	Dilution Factor
Volatile Organics by EPA 5035 Low - Westborough Lab						
Trichloroethene	ND		ug/kg	0.72	0.20	1
1,2-Dichlorobenzene	ND		ug/kg	2.9	0.21	1
1,3-Dichlorobenzene	ND		ug/kg	2.9	0.21	1
1,4-Dichlorobenzene	ND		ug/kg	2.9	0.25	1
Methyl tert butyl ether	ND		ug/kg	2.9	0.29	1
p/m-Xylene	ND		ug/kg	2.9	0.81	1
o-Xylene	ND		ug/kg	1.4	0.42	1
Xylenes, Total	ND		ug/kg	1.4	0.42	1
cis-1,2-Dichloroethene	ND		ug/kg	1.4	0.25	1
1,2-Dichloroethene, Total	ND		ug/kg	1.4	0.20	1
Dibromomethane	ND		ug/kg	2.9	0.34	1
Styrene	ND		ug/kg	1.4	0.28	1
Dichlorodifluoromethane	ND		ug/kg	14	1.3	1
Acetone	ND		ug/kg	14	7.0	1
Carbon disulfide	ND		ug/kg	14	6.6	1
2-Butanone	ND		ug/kg	14	3.2	1
Vinyl acetate	ND		ug/kg	14	3.1	1
4-Methyl-2-pentanone	ND		ug/kg	14	1.8	1
1,2,3-Trichloropropane	ND		ug/kg	2.9	0.18	1
2-Hexanone	ND		ug/kg	14	1.7	1
Bromochloromethane	ND		ug/kg	2.9	0.30	1
2,2-Dichloropropane	ND		ug/kg	2.9	0.29	1
1,2-Dibromoethane	ND		ug/kg	1.4	0.40	1
1,3-Dichloropropane	ND		ug/kg	2.9	0.24	1
1,1,1,2-Tetrachloroethane	ND		ug/kg	0.72	0.19	1
Bromobenzene	ND		ug/kg	2.9	0.21	1
n-Butylbenzene	ND		ug/kg	1.4	0.24	1
sec-Butylbenzene	ND		ug/kg	1.4	0.21	1
tert-Butylbenzene	ND		ug/kg	2.9	0.17	1
o-Chlorotoluene	ND		ug/kg	2.9	0.28	1
p-Chlorotoluene	ND		ug/kg	2.9	0.16	1
1,2-Dibromo-3-chloropropane	ND		ug/kg	4.3	1.4	1
Hexachlorobutadiene	ND		ug/kg	5.8	0.24	1
Isopropylbenzene	ND		ug/kg	1.4	0.16	1
p-Isopropyltoluene	ND		ug/kg	1.4	0.16	1
Naphthalene	ND		ug/kg	5.8	0.94	1
Acrylonitrile	ND		ug/kg	5.8	1.7	1

Project Name: TOT2401 **Lab Number:** L2421177

Project Number: TOT2401 **Report Date:** 04/24/24

SAMPLE RESULTS

Lab ID: L2421177-06 Date Collected: 04/17/24 13:16

Client ID: SB004 (3-5')-D Date Received: 04/17/24

Sample Location: 1833 E NEW YORK AVE, BKLYN, NY Field Prep: Not Specified

Sample Depth:

Parameter	Result	Qualifier	Units	RL	MDL	Dilution Factor
Volatile Organics by EPA 5035 Low - Westborough Lab						
n-Propylbenzene	ND		ug/kg	1.4	0.25	1
1,2,3-Trichlorobenzene	ND		ug/kg	2.9	0.46	1
1,2,4-Trichlorobenzene	ND		ug/kg	2.9	0.39	1
1,3,5-Trimethylbenzene	ND		ug/kg	2.9	0.28	1
1,2,4-Trimethylbenzene	ND		ug/kg	2.9	0.48	1
1,4-Dioxane	ND		ug/kg	120	51.	1
p-Diethylbenzene	ND		ug/kg	2.9	0.26	1
p-Ethyltoluene	ND		ug/kg	2.9	0.56	1
1,2,4,5-Tetramethylbenzene	ND		ug/kg	2.9	0.28	1
Ethyl ether	ND		ug/kg	2.9	0.49	1
trans-1,4-Dichloro-2-butene	ND		ug/kg	7.2	2.0	1

Surrogate	% Recovery	Qualifier	Acceptance Criteria
1,2-Dichloroethane-d4	125		70-130
Toluene-d8	94		70-130
4-Bromofluorobenzene	89		70-130
Dibromofluoromethane	115		70-130

Project Name: TOT2401 **Lab Number:** L2421177

Project Number: TOT2401 **Report Date:** 04/24/24

SAMPLE RESULTS

Lab ID: L2421177-07
Client ID: SB005 (0-2')-D
Sample Location: 1833 E NEW YORK AVE, BKLYN, NY

Date Collected: 04/17/24 14:01
Date Received: 04/17/24
Field Prep: Not Specified

Sample Depth:
Matrix: Soil
Analytical Method: 1,8260D
Analytical Date: 04/22/24 17:23
Analyst: JIC
Percent Solids: 83%

Parameter	Result	Qualifier	Units	RL	MDL	Dilution Factor
Volatile Organics by EPA 5035 Low - Westborough Lab						
Methylene chloride	ND		ug/kg	4.8	2.2	1
1,1-Dichloroethane	ND		ug/kg	0.96	0.14	1
Chloroform	ND		ug/kg	1.4	0.13	1
Carbon tetrachloride	ND		ug/kg	0.96	0.22	1
1,2-Dichloropropane	ND		ug/kg	0.96	0.12	1
Dibromochloromethane	ND		ug/kg	0.96	0.13	1
1,1,2-Trichloroethane	ND		ug/kg	0.96	0.26	1
Tetrachloroethene	ND		ug/kg	0.48	0.19	1
Chlorobenzene	ND		ug/kg	0.48	0.12	1
Trichlorofluoromethane	ND		ug/kg	3.8	0.67	1
1,2-Dichloroethane	ND		ug/kg	0.96	0.25	1
1,1,1-Trichloroethane	ND		ug/kg	0.48	0.16	1
Bromodichloromethane	ND		ug/kg	0.48	0.10	1
trans-1,3-Dichloropropene	ND		ug/kg	0.96	0.26	1
cis-1,3-Dichloropropene	ND		ug/kg	0.48	0.15	1
1,3-Dichloropropene, Total	ND		ug/kg	0.48	0.15	1
1,1-Dichloropropene	ND		ug/kg	0.48	0.15	1
Bromoform	ND		ug/kg	3.8	0.24	1
1,1,2,2-Tetrachloroethane	ND		ug/kg	0.48	0.16	1
Benzene	ND		ug/kg	0.48	0.16	1
Toluene	ND		ug/kg	0.96	0.52	1
Ethylbenzene	ND		ug/kg	0.96	0.14	1
Chloromethane	ND		ug/kg	3.8	0.89	1
Bromomethane	ND		ug/kg	1.9	0.56	1
Vinyl chloride	ND		ug/kg	0.96	0.32	1
Chloroethane	ND		ug/kg	1.9	0.43	1
1,1-Dichloroethene	ND		ug/kg	0.96	0.23	1
trans-1,2-Dichloroethene	ND		ug/kg	1.4	0.13	1

Project Name: TOT2401 **Lab Number:** L2421177

Project Number: TOT2401 **Report Date:** 04/24/24

SAMPLE RESULTS

Lab ID: L2421177-07 Date Collected: 04/17/24 14:01

Client ID: SB005 (0-2')-D Date Received: 04/17/24

Sample Location: 1833 E NEW YORK AVE, BKLYN, NY Field Prep: Not Specified

Sample Depth:

Parameter	Result	Qualifier	Units	RL	MDL	Dilution Factor
Volatile Organics by EPA 5035 Low - Westborough Lab						
Trichloroethene	ND		ug/kg	0.48	0.13	1
1,2-Dichlorobenzene	ND		ug/kg	1.9	0.14	1
1,3-Dichlorobenzene	ND		ug/kg	1.9	0.14	1
1,4-Dichlorobenzene	ND		ug/kg	1.9	0.16	1
Methyl tert butyl ether	ND		ug/kg	1.9	0.19	1
p/m-Xylene	ND		ug/kg	1.9	0.54	1
o-Xylene	ND		ug/kg	0.96	0.28	1
Xylenes, Total	ND		ug/kg	0.96	0.28	1
cis-1,2-Dichloroethene	ND		ug/kg	0.96	0.17	1
1,2-Dichloroethene, Total	ND		ug/kg	0.96	0.13	1
Dibromomethane	ND		ug/kg	1.9	0.23	1
Styrene	ND		ug/kg	0.96	0.19	1
Dichlorodifluoromethane	ND		ug/kg	9.6	0.88	1
Acetone	ND		ug/kg	9.6	4.6	1
Carbon disulfide	ND		ug/kg	9.6	4.4	1
2-Butanone	ND		ug/kg	9.6	2.1	1
Vinyl acetate	ND		ug/kg	9.6	2.1	1
4-Methyl-2-pentanone	ND		ug/kg	9.6	1.2	1
1,2,3-Trichloropropane	ND		ug/kg	1.9	0.12	1
2-Hexanone	ND		ug/kg	9.6	1.1	1
Bromochloromethane	ND		ug/kg	1.9	0.20	1
2,2-Dichloropropane	ND		ug/kg	1.9	0.19	1
1,2-Dibromoethane	ND		ug/kg	0.96	0.27	1
1,3-Dichloropropane	ND		ug/kg	1.9	0.16	1
1,1,1,2-Tetrachloroethane	ND		ug/kg	0.48	0.13	1
Bromobenzene	ND		ug/kg	1.9	0.14	1
n-Butylbenzene	ND		ug/kg	0.96	0.16	1
sec-Butylbenzene	ND		ug/kg	0.96	0.14	1
tert-Butylbenzene	ND		ug/kg	1.9	0.11	1
o-Chlorotoluene	ND		ug/kg	1.9	0.18	1
p-Chlorotoluene	ND		ug/kg	1.9	0.10	1
1,2-Dibromo-3-chloropropane	ND		ug/kg	2.9	0.96	1
Hexachlorobutadiene	ND		ug/kg	3.8	0.16	1
Isopropylbenzene	ND		ug/kg	0.96	0.10	1
p-Isopropyltoluene	ND		ug/kg	0.96	0.10	1
Naphthalene	ND		ug/kg	3.8	0.62	1
Acrylonitrile	ND		ug/kg	3.8	1.1	1

Project Name: TOT2401 **Lab Number:** L2421177

Project Number: TOT2401 **Report Date:** 04/24/24

SAMPLE RESULTS

Lab ID: L2421177-07 Date Collected: 04/17/24 14:01

Client ID: SB005 (0-2')-D Date Received: 04/17/24

Sample Location: 1833 E NEW YORK AVE, BKLYN, NY Field Prep: Not Specified

Sample Depth:

Parameter	Result	Qualifier	Units	RL	MDL	Dilution Factor
Volatile Organics by EPA 5035 Low - Westborough Lab						
n-Propylbenzene	ND		ug/kg	0.96	0.16	1
1,2,3-Trichlorobenzene	ND		ug/kg	1.9	0.31	1
1,2,4-Trichlorobenzene	ND		ug/kg	1.9	0.26	1
1,3,5-Trimethylbenzene	ND		ug/kg	1.9	0.18	1
1,2,4-Trimethylbenzene	ND		ug/kg	1.9	0.32	1
1,4-Dioxane	ND		ug/kg	77	34.	1
p-Diethylbenzene	ND		ug/kg	1.9	0.17	1
p-Ethyltoluene	ND		ug/kg	1.9	0.37	1
1,2,4,5-Tetramethylbenzene	ND		ug/kg	1.9	0.18	1
Ethyl ether	ND		ug/kg	1.9	0.33	1
trans-1,4-Dichloro-2-butene	ND		ug/kg	4.8	1.4	1

Surrogate	% Recovery	Qualifier	Acceptance Criteria
1,2-Dichloroethane-d4	125		70-130
Toluene-d8	93		70-130
4-Bromofluorobenzene	90		70-130
Dibromofluoromethane	114		70-130

Project Name: TOT2401 **Lab Number:** L2421177

Project Number: TOT2401 **Report Date:** 04/24/24

SAMPLE RESULTS

Lab ID: L2421177-08
Client ID: SB005 (13-15')-D
Sample Location: 1833 E NEW YORK AVE, BKLYN, NY

Date Collected: 04/17/24 14:10
Date Received: 04/17/24
Field Prep: Not Specified

Sample Depth:
Matrix: Soil
Analytical Method: 1,8260D
Analytical Date: 04/22/24 16:56
Analyst: JIC
Percent Solids: 94%

Parameter	Result	Qualifier	Units	RL	MDL	Dilution Factor
Volatile Organics by EPA 5035 Low - Westborough Lab						
Methylene chloride	ND		ug/kg	7.6	3.5	1
1,1-Dichloroethane	ND		ug/kg	1.5	0.22	1
Chloroform	ND		ug/kg	2.3	0.21	1
Carbon tetrachloride	ND		ug/kg	1.5	0.35	1
1,2-Dichloropropane	ND		ug/kg	1.5	0.19	1
Dibromochloromethane	ND		ug/kg	1.5	0.21	1
1,1,2-Trichloroethane	ND		ug/kg	1.5	0.41	1
Tetrachloroethene	ND		ug/kg	0.76	0.30	1
Chlorobenzene	ND		ug/kg	0.76	0.19	1
Trichlorofluoromethane	ND		ug/kg	6.1	1.0	1
1,2-Dichloroethane	ND		ug/kg	1.5	0.39	1
1,1,1-Trichloroethane	ND		ug/kg	0.76	0.25	1
Bromodichloromethane	ND		ug/kg	0.76	0.17	1
trans-1,3-Dichloropropene	ND		ug/kg	1.5	0.42	1
cis-1,3-Dichloropropene	ND		ug/kg	0.76	0.24	1
1,3-Dichloropropene, Total	ND		ug/kg	0.76	0.24	1
1,1-Dichloropropene	ND		ug/kg	0.76	0.24	1
Bromoform	ND		ug/kg	6.1	0.38	1
1,1,2,2-Tetrachloroethane	ND		ug/kg	0.76	0.25	1
Benzene	ND		ug/kg	0.76	0.25	1
Toluene	ND		ug/kg	1.5	0.83	1
Ethylbenzene	ND		ug/kg	1.5	0.21	1
Chloromethane	ND		ug/kg	6.1	1.4	1
Bromomethane	ND		ug/kg	3.0	0.88	1
Vinyl chloride	ND		ug/kg	1.5	0.51	1
Chloroethane	ND		ug/kg	3.0	0.69	1
1,1-Dichloroethene	ND		ug/kg	1.5	0.36	1
trans-1,2-Dichloroethene	ND		ug/kg	2.3	0.21	1

Project Name: TOT2401 **Lab Number:** L2421177

Project Number: TOT2401 **Report Date:** 04/24/24

SAMPLE RESULTS

Lab ID: L2421177-08 Date Collected: 04/17/24 14:10

Client ID: SB005 (13-15')-D Date Received: 04/17/24

Sample Location: 1833 E NEW YORK AVE, BKLYN, NY Field Prep: Not Specified

Sample Depth:

Parameter	Result	Qualifier	Units	RL	MDL	Dilution Factor
Volatile Organics by EPA 5035 Low - Westborough Lab						
Trichloroethene	ND		ug/kg	0.76	0.21	1
1,2-Dichlorobenzene	ND		ug/kg	3.0	0.22	1
1,3-Dichlorobenzene	ND		ug/kg	3.0	0.22	1
1,4-Dichlorobenzene	ND		ug/kg	3.0	0.26	1
Methyl tert butyl ether	ND		ug/kg	3.0	0.31	1
p/m-Xylene	ND		ug/kg	3.0	0.85	1
o-Xylene	ND		ug/kg	1.5	0.44	1
Xylenes, Total	ND		ug/kg	1.5	0.44	1
cis-1,2-Dichloroethene	ND		ug/kg	1.5	0.27	1
1,2-Dichloroethene, Total	ND		ug/kg	1.5	0.21	1
Dibromomethane	ND		ug/kg	3.0	0.36	1
Styrene	ND		ug/kg	1.5	0.30	1
Dichlorodifluoromethane	ND		ug/kg	15	1.4	1
Acetone	ND		ug/kg	15	7.3	1
Carbon disulfide	ND		ug/kg	15	6.9	1
2-Butanone	ND		ug/kg	15	3.4	1
Vinyl acetate	ND		ug/kg	15	3.3	1
4-Methyl-2-pentanone	ND		ug/kg	15	2.0	1
1,2,3-Trichloropropane	ND		ug/kg	3.0	0.19	1
2-Hexanone	ND		ug/kg	15	1.8	1
Bromochloromethane	ND		ug/kg	3.0	0.31	1
2,2-Dichloropropane	ND		ug/kg	3.0	0.31	1
1,2-Dibromoethane	ND		ug/kg	1.5	0.42	1
1,3-Dichloropropane	ND		ug/kg	3.0	0.25	1
1,1,1,2-Tetrachloroethane	ND		ug/kg	0.76	0.20	1
Bromobenzene	ND		ug/kg	3.0	0.22	1
n-Butylbenzene	ND		ug/kg	1.5	0.25	1
sec-Butylbenzene	ND		ug/kg	1.5	0.22	1
tert-Butylbenzene	ND		ug/kg	3.0	0.18	1
o-Chlorotoluene	ND		ug/kg	3.0	0.29	1
p-Chlorotoluene	ND		ug/kg	3.0	0.16	1
1,2-Dibromo-3-chloropropane	ND		ug/kg	4.6	1.5	1
Hexachlorobutadiene	ND		ug/kg	6.1	0.26	1
Isopropylbenzene	ND		ug/kg	1.5	0.17	1
p-Isopropyltoluene	ND		ug/kg	1.5	0.17	1
Naphthalene	ND		ug/kg	6.1	0.99	1
Acrylonitrile	ND		ug/kg	6.1	1.8	1

Project Name: TOT2401 **Lab Number:** L2421177

Project Number: TOT2401 **Report Date:** 04/24/24

SAMPLE RESULTS

Lab ID: L2421177-08 Date Collected: 04/17/24 14:10

Client ID: SB005 (13-15')-D Date Received: 04/17/24

Sample Location: 1833 E NEW YORK AVE, BKLYN, NY Field Prep: Not Specified

Sample Depth:

Parameter	Result	Qualifier	Units	RL	MDL	Dilution Factor
Volatile Organics by EPA 5035 Low - Westborough Lab						
n-Propylbenzene	ND		ug/kg	1.5	0.26	1
1,2,3-Trichlorobenzene	ND		ug/kg	3.0	0.49	1
1,2,4-Trichlorobenzene	ND		ug/kg	3.0	0.41	1
1,3,5-Trimethylbenzene	ND		ug/kg	3.0	0.29	1
1,2,4-Trimethylbenzene	ND		ug/kg	3.0	0.51	1
1,4-Dioxane	ND		ug/kg	120	54.	1
p-Diethylbenzene	ND		ug/kg	3.0	0.27	1
p-Ethyltoluene	ND		ug/kg	3.0	0.58	1
1,2,4,5-Tetramethylbenzene	ND		ug/kg	3.0	0.29	1
Ethyl ether	ND		ug/kg	3.0	0.52	1
trans-1,4-Dichloro-2-butene	ND		ug/kg	7.6	2.2	1

Surrogate	% Recovery	Qualifier	Acceptance Criteria
1,2-Dichloroethane-d4	124		70-130
Toluene-d8	94		70-130
4-Bromofluorobenzene	88		70-130
Dibromofluoromethane	114		70-130

Project Name: TOT2401 **Lab Number:** L2421177

Project Number: TOT2401 **Report Date:** 04/24/24

Method Blank Analysis
Batch Quality Control

Analytical Method: 1,8260D
Analytical Date: 04/22/24 14:18
Analyst: JIC

Parameter	Result	Qualifier	Units	RL	MDL
Volatile Organics by EPA 5035 Low - Westborough Lab for sample(s): 01-08 Batch: WG1912200-5					
Methylene chloride	ND		ug/kg	5.0	2.3
1,1-Dichloroethane	ND		ug/kg	1.0	0.14
Chloroform	ND		ug/kg	1.5	0.14
Carbon tetrachloride	ND		ug/kg	1.0	0.23
1,2-Dichloropropane	ND		ug/kg	1.0	0.12
Dibromochloromethane	ND		ug/kg	1.0	0.14
1,1,2-Trichloroethane	ND		ug/kg	1.0	0.27
Tetrachloroethene	ND		ug/kg	0.50	0.20
Chlorobenzene	ND		ug/kg	0.50	0.13
Trichlorofluoromethane	ND		ug/kg	4.0	0.70
1,2-Dichloroethane	ND		ug/kg	1.0	0.26
1,1,1-Trichloroethane	ND		ug/kg	0.50	0.17
Bromodichloromethane	ND		ug/kg	0.50	0.11
trans-1,3-Dichloropropene	ND		ug/kg	1.0	0.27
cis-1,3-Dichloropropene	ND		ug/kg	0.50	0.16
1,3-Dichloropropene, Total	ND		ug/kg	0.50	0.16
1,1-Dichloropropene	ND		ug/kg	0.50	0.16
Bromoform	ND		ug/kg	4.0	0.25
1,1,2,2-Tetrachloroethane	ND		ug/kg	0.50	0.17
Benzene	ND		ug/kg	0.50	0.17
Toluene	ND		ug/kg	1.0	0.54
Ethylbenzene	ND		ug/kg	1.0	0.14
Chloromethane	ND		ug/kg	4.0	0.93
Bromomethane	ND		ug/kg	2.0	0.58
Vinyl chloride	ND		ug/kg	1.0	0.34
Chloroethane	ND		ug/kg	2.0	0.45
1,1-Dichloroethene	ND		ug/kg	1.0	0.24
trans-1,2-Dichloroethene	ND		ug/kg	1.5	0.14
Trichloroethene	ND		ug/kg	0.50	0.14

Project Name: TOT2401 **Lab Number:** L2421177

Project Number: TOT2401 **Report Date:** 04/24/24

Method Blank Analysis
Batch Quality Control

Analytical Method: 1,8260D
Analytical Date: 04/22/24 14:18
Analyst: JIC

Parameter	Result	Qualifier	Units	RL	MDL
Volatile Organics by EPA 5035 Low - Westborough Lab for sample(s): 01-08 Batch: WG1912200-5					
1,2-Dichlorobenzene	ND		ug/kg	2.0	0.14
1,3-Dichlorobenzene	ND		ug/kg	2.0	0.15
1,4-Dichlorobenzene	ND		ug/kg	2.0	0.17
Methyl tert butyl ether	ND		ug/kg	2.0	0.20
p/m-Xylene	ND		ug/kg	2.0	0.56
o-Xylene	ND		ug/kg	1.0	0.29
Xylenes, Total	ND		ug/kg	1.0	0.29
cis-1,2-Dichloroethene	ND		ug/kg	1.0	0.18
1,2-Dichloroethene, Total	ND		ug/kg	1.0	0.14
Dibromomethane	ND		ug/kg	2.0	0.24
Styrene	ND		ug/kg	1.0	0.20
Dichlorodifluoromethane	ND		ug/kg	10	0.92
Acetone	ND		ug/kg	10	4.8
Carbon disulfide	ND		ug/kg	10	4.6
2-Butanone	ND		ug/kg	10	2.2
Vinyl acetate	ND		ug/kg	10	2.2
4-Methyl-2-pentanone	ND		ug/kg	10	1.3
1,2,3-Trichloropropane	ND		ug/kg	2.0	0.13
2-Hexanone	ND		ug/kg	10	1.2
Bromochloromethane	ND		ug/kg	2.0	0.20
2,2-Dichloropropane	ND		ug/kg	2.0	0.20
1,2-Dibromoethane	ND		ug/kg	1.0	0.28
1,3-Dichloropropane	ND		ug/kg	2.0	0.17
1,1,1,2-Tetrachloroethane	ND		ug/kg	0.50	0.13
Bromobenzene	ND		ug/kg	2.0	0.14
n-Butylbenzene	ND		ug/kg	1.0	0.17
sec-Butylbenzene	ND		ug/kg	1.0	0.15
tert-Butylbenzene	ND		ug/kg	2.0	0.12
o-Chlorotoluene	ND		ug/kg	2.0	0.19

Project Name: TOT2401 **Lab Number:** L2421177

Project Number: TOT2401 **Report Date:** 04/24/24

Method Blank Analysis
Batch Quality Control

Analytical Method: 1,8260D
Analytical Date: 04/22/24 14:18
Analyst: JIC

Parameter	Result	Qualifier	Units	RL	MDL
Volatile Organics by EPA 5035 Low - Westborough Lab for sample(s): 01-08 Batch: WG1912200-5					
p-Chlorotoluene	ND		ug/kg	2.0	0.11
1,2-Dibromo-3-chloropropane	ND		ug/kg	3.0	1.0
Hexachlorobutadiene	ND		ug/kg	4.0	0.17
Isopropylbenzene	ND		ug/kg	1.0	0.11
p-Isopropyltoluene	ND		ug/kg	1.0	0.11
Naphthalene	ND		ug/kg	4.0	0.65
Acrylonitrile	ND		ug/kg	4.0	1.2
n-Propylbenzene	ND		ug/kg	1.0	0.17
1,2,3-Trichlorobenzene	ND		ug/kg	2.0	0.32
1,2,4-Trichlorobenzene	ND		ug/kg	2.0	0.27
1,3,5-Trimethylbenzene	ND		ug/kg	2.0	0.19
1,2,4-Trimethylbenzene	ND		ug/kg	2.0	0.33
1,4-Dioxane	ND		ug/kg	80	35.
p-Diethylbenzene	ND		ug/kg	2.0	0.18
p-Ethyltoluene	ND		ug/kg	2.0	0.38
1,2,4,5-Tetramethylbenzene	ND		ug/kg	2.0	0.19
Ethyl ether	ND		ug/kg	2.0	0.34
trans-1,4-Dichloro-2-butene	ND		ug/kg	5.0	1.4

Surrogate	%Recovery	Qualifier	Acceptance Criteria
1,2-Dichloroethane-d4	113		70-130
Toluene-d8	94		70-130
4-Bromofluorobenzene	90		70-130
Dibromofluoromethane	106		70-130

Lab Control Sample Analysis

Batch Quality Control

Project Name: TOT2401

Project Number: TOT2401

Lab Number: L2421177

Report Date: 04/24/24

Parameter	LCS %Recovery	Qual	LCSD %Recovery	Qual	%Recovery Limits	RPD	Qual	RPD Limits
Volatile Organics by EPA 5035 Low - Westborough Lab Associated sample(s): 01-08 Batch: WG1912200-3 WG1912200-4								
Methylene chloride	88		85		70-130	3		30
1,1-Dichloroethane	92		91		70-130	1		30
Chloroform	92		90		70-130	2		30
Carbon tetrachloride	85		82		70-130	4		30
1,2-Dichloropropane	94		93		70-130	1		30
Dibromochloromethane	87		88		70-130	1		30
1,1,2-Trichloroethane	93		94		70-130	1		30
Tetrachloroethene	77		76		70-130	1		30
Chlorobenzene	86		85		70-130	1		30
Trichlorofluoromethane	93		89		70-139	4		30
1,2-Dichloroethane	97		99		70-130	2		30
1,1,1-Trichloroethane	88		87		70-130	1		30
Bromodichloromethane	92		92		70-130	0		30
trans-1,3-Dichloropropene	91		92		70-130	1		30
cis-1,3-Dichloropropene	88		88		70-130	0		30
1,1-Dichloropropene	82		80		70-130	2		30
Bromoform	82		83		70-130	1		30
1,1,2,2-Tetrachloroethane	88		90		70-130	2		30
Benzene	88		86		70-130	2		30
Toluene	82		82		70-130	0		30
Ethylbenzene	85		84		70-130	1		30
Chloromethane	98		94		52-130	4		30
Bromomethane	110		104		57-147	6		30

Lab Control Sample Analysis
Batch Quality Control

Project Name: TOT2401
Project Number: TOT2401

Lab Number: L2421177
Report Date: 04/24/24

Parameter	LCS %Recovery	Qual	LCSD %Recovery	Qual	%Recovery Limits	RPD	Qual	RPD Limits
Volatile Organics by EPA 5035 Low - Westborough Lab Associated sample(s): 01-08 Batch: WG1912200-3 WG1912200-4								
Vinyl chloride	96		92		67-130	4		30
Chloroethane	92		89		50-151	3		30
1,1-Dichloroethene	89		85		65-135	5		30
trans-1,2-Dichloroethene	83		82		70-130	1		30
Trichloroethene	87		86		70-130	1		30
1,2-Dichlorobenzene	87		88		70-130	1		30
1,3-Dichlorobenzene	86		86		70-130	0		30
1,4-Dichlorobenzene	86		86		70-130	0		30
Methyl tert butyl ether	87		90		66-130	3		30
p/m-Xylene	87		86		70-130	1		30
o-Xylene	86		85		70-130	1		30
cis-1,2-Dichloroethene	85		84		70-130	1		30
Dibromomethane	91		93		70-130	2		30
Styrene	89		88		70-130	1		30
Dichlorodifluoromethane	86		82		30-146	5		30
Acetone	110		114		54-140	4		30
Carbon disulfide	85		82		59-130	4		30
2-Butanone	99		110		70-130	11		30
Vinyl acetate	98		101		70-130	3		30
4-Methyl-2-pentanone	84		89		70-130	6		30
1,2,3-Trichloropropane	87		90		68-130	3		30
2-Hexanone	77		84		70-130	9		30
Bromochloromethane	88		87		70-130	1		30

Lab Control Sample Analysis

Batch Quality Control

Project Name: TOT2401

Project Number: TOT2401

Lab Number: L2421177

Report Date: 04/24/24

Parameter	LCS %Recovery	Qual	LCSD %Recovery	Qual	%Recovery Limits	RPD	Qual	RPD Limits
Volatile Organics by EPA 5035 Low - Westborough Lab Associated sample(s): 01-08 Batch: WG1912200-3 WG1912200-4								
2,2-Dichloropropane	87		86		70-130	1		30
1,2-Dibromoethane	88		90		70-130	2		30
1,3-Dichloropropane	91		92		69-130	1		30
1,1,1,2-Tetrachloroethane	87		86		70-130	1		30
Bromobenzene	83		83		70-130	0		30
n-Butylbenzene	89		88		70-130	1		30
sec-Butylbenzene	85		84		70-130	1		30
tert-Butylbenzene	82		81		70-130	1		30
o-Chlorotoluene	86		84		70-130	2		30
p-Chlorotoluene	84		85		70-130	1		30
1,2-Dibromo-3-chloropropane	79		85		68-130	7		30
Hexachlorobutadiene	76		75		67-130	1		30
Isopropylbenzene	84		81		70-130	4		30
p-Isopropyltoluene	81		80		70-130	1		30
Naphthalene	85		89		70-130	5		30
Acrylonitrile	102		107		70-130	5		30
n-Propylbenzene	86		86		70-130	0		30
1,2,3-Trichlorobenzene	85		86		70-130	1		30
1,2,4-Trichlorobenzene	84		86		70-130	2		30
1,3,5-Trimethylbenzene	83		82		70-130	1		30
1,2,4-Trimethylbenzene	83		82		70-130	1		30
1,4-Dioxane	82		88		65-136	7		30
p-Diethylbenzene	79		79		70-130	0		30

Lab Control Sample Analysis

Batch Quality Control

Project Name: TOT2401
Project Number: TOT2401

Lab Number: L2421177
Report Date: 04/24/24

Parameter	LCS %Recovery	Qual	LCSD %Recovery	Qual	%Recovery Limits	RPD	Qual	RPD Limits
Volatile Organics by EPA 5035 Low - Westborough Lab Associated sample(s): 01-08 Batch: WG1912200-3 WG1912200-4								
p-Ethyltoluene	84		83		70-130	1		30
1,2,4,5-Tetramethylbenzene	84		84		70-130	0		30
Ethyl ether	95		95		67-130	0		30
trans-1,4-Dichloro-2-butene	102		108		70-130	6		30

Surrogate	LCS %Recovery	Qual	LCSD %Recovery	Qual	Acceptance Criteria
1,2-Dichloroethane-d4	107		111		70-130
Toluene-d8	97		96		70-130
4-Bromofluorobenzene	95		93		70-130
Dibromofluoromethane	101		101		70-130

SEMIVOLATILES

Project Name: TOT2401 **Lab Number:** L2421177

Project Number: TOT2401 **Report Date:** 04/24/24

SAMPLE RESULTS

Lab ID: L2421177-01
Client ID: SB001 (0-2')-D
Sample Location: 1833 E NEW YORK AVE, BKLYN, NY

Date Collected: 04/17/24 10:18
Date Received: 04/17/24
Field Prep: Not Specified

Sample Depth:
Matrix: Soil
Analytical Method: 1,8270E
Analytical Date: 04/22/24 00:46
Analyst: SZ
Percent Solids: 89%

Extraction Method: EPA 3546
Extraction Date: 04/21/24 09:10

Parameter	Result	Qualifier	Units	RL	MDL	Dilution Factor
Semivolatile Organics by GC/MS - Westborough Lab						
Acenaphthene	ND		ug/kg	150	19.	1
1,2,4-Trichlorobenzene	ND		ug/kg	180	21.	1
Hexachlorobenzene	ND		ug/kg	110	21.	1
Bis(2-chloroethyl)ether	ND		ug/kg	170	25.	1
2-Chloronaphthalene	ND		ug/kg	180	18.	1
1,2-Dichlorobenzene	ND		ug/kg	180	33.	1
1,3-Dichlorobenzene	ND		ug/kg	180	32.	1
1,4-Dichlorobenzene	ND		ug/kg	180	32.	1
3,3'-Dichlorobenzidine	ND		ug/kg	180	49.	1
2,4-Dinitrotoluene	ND		ug/kg	180	37.	1
2,6-Dinitrotoluene	ND		ug/kg	180	32.	1
Fluoranthene	340		ug/kg	110	21.	1
4-Chlorophenyl phenyl ether	ND		ug/kg	180	20.	1
4-Bromophenyl phenyl ether	ND		ug/kg	180	28.	1
Bis(2-chloroisopropyl)ether	ND		ug/kg	220	32.	1
Bis(2-chloroethoxy)methane	ND		ug/kg	200	18.	1
Hexachlorobutadiene	ND		ug/kg	180	27.	1
Hexachlorocyclopentadiene	ND		ug/kg	530	170	1
Hexachloroethane	ND		ug/kg	150	30.	1
Isophorone	ND		ug/kg	170	24.	1
Naphthalene	22	J	ug/kg	180	22.	1
Nitrobenzene	ND		ug/kg	170	27.	1
NDPA/DPA	ND		ug/kg	150	21.	1
n-Nitrosodi-n-propylamine	ND		ug/kg	180	29.	1
Bis(2-ethylhexyl)phthalate	ND		ug/kg	180	64.	1
Butyl benzyl phthalate	ND		ug/kg	180	47.	1
Di-n-butylphthalate	ND		ug/kg	180	35.	1
Di-n-octylphthalate	ND		ug/kg	180	63.	1

Project Name: TOT2401 **Lab Number:** L2421177

Project Number: TOT2401 **Report Date:** 04/24/24

SAMPLE RESULTS

Lab ID: L2421177-01 Date Collected: 04/17/24 10:18

Client ID: SB001 (0-2')-D Date Received: 04/17/24

Sample Location: 1833 E NEW YORK AVE, BKLYN, NY Field Prep: Not Specified

Sample Depth:

Parameter	Result	Qualifier	Units	RL	MDL	Dilution Factor
Semivolatile Organics by GC/MS - Westborough Lab						
Diethyl phthalate	ND		ug/kg	180	17.	1
Dimethyl phthalate	ND		ug/kg	180	39.	1
Benzo(a)anthracene	250		ug/kg	110	21.	1
Benzo(a)pyrene	370		ug/kg	150	45.	1
Benzo(b)fluoranthene	360		ug/kg	110	31.	1
Benzo(k)fluoranthene	95	J	ug/kg	110	30.	1
Chrysene	280		ug/kg	110	19.	1
Acenaphthylene	ND		ug/kg	150	29.	1
Anthracene	ND		ug/kg	110	36.	1
Benzo(ghi)perylene	390		ug/kg	150	22.	1
Fluorene	ND		ug/kg	180	18.	1
Phenanthrene	140		ug/kg	110	22.	1
Dibenzo(a,h)anthracene	160		ug/kg	110	21.	1
Indeno(1,2,3-cd)pyrene	210		ug/kg	150	26.	1
Pyrene	320		ug/kg	110	18.	1
Biphenyl	ND		ug/kg	420	24.	1
4-Chloroaniline	ND		ug/kg	180	34.	1
2-Nitroaniline	ND		ug/kg	180	36.	1
3-Nitroaniline	ND		ug/kg	180	35.	1
4-Nitroaniline	ND		ug/kg	180	77.	1
Dibenzofuran	ND		ug/kg	180	18.	1
2-Methylnaphthalene	ND		ug/kg	220	22.	1
1,2,4,5-Tetrachlorobenzene	ND		ug/kg	180	19.	1
Acetophenone	ND		ug/kg	180	23.	1
2,4,6-Trichlorophenol	ND		ug/kg	110	35.	1
p-Chloro-m-cresol	ND		ug/kg	180	28.	1
2-Chlorophenol	ND		ug/kg	180	22.	1
2,4-Dichlorophenol	ND		ug/kg	170	30.	1
2,4-Dimethylphenol	ND		ug/kg	180	61.	1
2-Nitrophenol	ND		ug/kg	400	70.	1
4-Nitrophenol	ND		ug/kg	260	76.	1
2,4-Dinitrophenol	ND		ug/kg	890	86.	1
4,6-Dinitro-o-cresol	ND		ug/kg	480	89.	1
Pentachlorophenol	ND		ug/kg	150	41.	1
Phenol	ND		ug/kg	180	28.	1
2-Methylphenol	ND		ug/kg	180	29.	1
3-Methylphenol/4-Methylphenol	ND		ug/kg	270	29.	1

Project Name: TOT2401 **Lab Number:** L2421177

Project Number: TOT2401 **Report Date:** 04/24/24

SAMPLE RESULTS

Lab ID: L2421177-01 Date Collected: 04/17/24 10:18

Client ID: SB001 (0-2')-D Date Received: 04/17/24

Sample Location: 1833 E NEW YORK AVE, BKLYN, NY Field Prep: Not Specified

Sample Depth:

Parameter	Result	Qualifier	Units	RL	MDL	Dilution Factor
Semivolatile Organics by GC/MS - Westborough Lab						
2,4,5-Trichlorophenol	ND		ug/kg	180	35.	1
Benzoic Acid	ND		ug/kg	600	190	1
Benzyl Alcohol	ND		ug/kg	180	57.	1
Carbazole	20	J	ug/kg	180	18.	1
1,4-Dioxane	ND		ug/kg	28	8.5	1

Surrogate	% Recovery	Qualifier	Acceptance Criteria
2-Fluorophenol	86		25-120
Phenol-d6	87		10-120
Nitrobenzene-d5	92		23-120
2-Fluorobiphenyl	73		30-120
2,4,6-Tribromophenol	79		10-136
4-Terphenyl-d14	75		18-120

Project Name: TOT2401 **Lab Number:** L2421177

Project Number: TOT2401 **Report Date:** 04/24/24

SAMPLE RESULTS

Lab ID: L2421177-02
Client ID: SB002 (0-2')-D
Sample Location: 1833 E NEW YORK AVE, BKLYN, NY

Date Collected: 04/17/24 11:10
Date Received: 04/17/24
Field Prep: Not Specified

Sample Depth:
Matrix: Soil
Analytical Method: 1,8270E
Analytical Date: 04/22/24 01:10
Analyst: SZ
Percent Solids: 91%

Extraction Method: EPA 3546
Extraction Date: 04/21/24 09:10

Parameter	Result	Qualifier	Units	RL	MDL	Dilution Factor
Semivolatile Organics by GC/MS - Westborough Lab						
Acenaphthene	ND		ug/kg	440	57.	1
1,2,4-Trichlorobenzene	ND		ug/kg	550	63.	1
Hexachlorobenzene	ND		ug/kg	330	61.	1
Bis(2-chloroethyl)ether	ND		ug/kg	490	74.	1
2-Chloronaphthalene	ND		ug/kg	550	54.	1
1,2-Dichlorobenzene	ND		ug/kg	550	98.	1
1,3-Dichlorobenzene	ND		ug/kg	550	94.	1
1,4-Dichlorobenzene	ND		ug/kg	550	96.	1
3,3'-Dichlorobenzidine	ND		ug/kg	550	140	1
2,4-Dinitrotoluene	ND		ug/kg	550	110	1
2,6-Dinitrotoluene	ND		ug/kg	550	94.	1
Fluoranthene	440		ug/kg	330	63.	1
4-Chlorophenyl phenyl ether	ND		ug/kg	550	59.	1
4-Bromophenyl phenyl ether	ND		ug/kg	550	84.	1
Bis(2-chloroisopropyl)ether	ND		ug/kg	660	94.	1
Bis(2-chloroethoxy)methane	ND		ug/kg	590	55.	1
Hexachlorobutadiene	ND		ug/kg	550	80.	1
Hexachlorocyclopentadiene	ND		ug/kg	1600	500	1
Hexachloroethane	ND		ug/kg	440	89.	1
Isophorone	ND		ug/kg	490	71.	1
Naphthalene	ND		ug/kg	550	67.	1
Nitrobenzene	ND		ug/kg	490	81.	1
NDPA/DPA	ND		ug/kg	440	62.	1
n-Nitrosodi-n-propylamine	ND		ug/kg	550	85.	1
Bis(2-ethylhexyl)phthalate	ND		ug/kg	550	190	1
Butyl benzyl phthalate	ND		ug/kg	550	140	1
Di-n-butylphthalate	ND		ug/kg	550	100	1
Di-n-octylphthalate	ND		ug/kg	550	190	1

Project Name: TOT2401 **Lab Number:** L2421177

Project Number: TOT2401 **Report Date:** 04/24/24

SAMPLE RESULTS

Lab ID: L2421177-02 Date Collected: 04/17/24 11:10

Client ID: SB002 (0-2')-D Date Received: 04/17/24

Sample Location: 1833 E NEW YORK AVE, BKLYN, NY Field Prep: Not Specified

Sample Depth:

Parameter	Result	Qualifier	Units	RL	MDL	Dilution Factor
Semivolatile Organics by GC/MS - Westborough Lab						
Diethyl phthalate	ND		ug/kg	550	51.	1
Dimethyl phthalate	ND		ug/kg	550	120	1
Benzo(a)anthracene	220	J	ug/kg	330	62.	1
Benzo(a)pyrene	190	J	ug/kg	440	130	1
Benzo(b)fluoranthene	220	J	ug/kg	330	92.	1
Benzo(k)fluoranthene	91	J	ug/kg	330	88.	1
Chrysene	180	J	ug/kg	330	57.	1
Acenaphthylene	ND		ug/kg	440	85.	1
Anthracene	ND		ug/kg	330	110	1
Benzo(ghi)perylene	110	J	ug/kg	440	64.	1
Fluorene	ND		ug/kg	550	53.	1
Phenanthrene	380		ug/kg	330	67.	1
Dibenzo(a,h)anthracene	ND		ug/kg	330	63.	1
Indeno(1,2,3-cd)pyrene	110	J	ug/kg	440	76.	1
Pyrene	340		ug/kg	330	54.	1
Biphenyl	ND		ug/kg	1200	71.	1
4-Chloroaniline	ND		ug/kg	550	100	1
2-Nitroaniline	ND		ug/kg	550	100	1
3-Nitroaniline	ND		ug/kg	550	100	1
4-Nitroaniline	ND		ug/kg	550	230	1
Dibenzofuran	ND		ug/kg	550	52.	1
2-Methylnaphthalene	ND		ug/kg	660	66.	1
1,2,4,5-Tetrachlorobenzene	ND		ug/kg	550	57.	1
Acetophenone	ND		ug/kg	550	68.	1
2,4,6-Trichlorophenol	ND		ug/kg	330	100	1
p-Chloro-m-cresol	ND		ug/kg	550	82.	1
2-Chlorophenol	ND		ug/kg	550	65.	1
2,4-Dichlorophenol	ND		ug/kg	490	88.	1
2,4-Dimethylphenol	ND		ug/kg	550	180	1
2-Nitrophenol	ND		ug/kg	1200	210	1
4-Nitrophenol	ND		ug/kg	770	220	1
2,4-Dinitrophenol	ND		ug/kg	2600	260	1
4,6-Dinitro-o-cresol	ND		ug/kg	1400	260	1
Pentachlorophenol	ND		ug/kg	440	120	1
Phenol	ND		ug/kg	550	83.	1
2-Methylphenol	ND		ug/kg	550	85.	1
3-Methylphenol/4-Methylphenol	ND		ug/kg	790	86.	1

Project Name: TOT2401 **Lab Number:** L2421177

Project Number: TOT2401 **Report Date:** 04/24/24

SAMPLE RESULTS

Lab ID: L2421177-02 Date Collected: 04/17/24 11:10

Client ID: SB002 (0-2')-D Date Received: 04/17/24

Sample Location: 1833 E NEW YORK AVE, BKLYN, NY Field Prep: Not Specified

Sample Depth:

Parameter	Result	Qualifier	Units	RL	MDL	Dilution Factor
Semivolatile Organics by GC/MS - Westborough Lab						
2,4,5-Trichlorophenol	ND		ug/kg	550	100	1
Benzoic Acid	ND		ug/kg	1800	550	1
Benzyl Alcohol	ND		ug/kg	550	170	1
Carbazole	ND		ug/kg	550	53.	1
1,4-Dioxane	ND		ug/kg	82	25.	1

Surrogate	% Recovery	Qualifier	Acceptance Criteria
2-Fluorophenol	91		25-120
Phenol-d6	97		10-120
Nitrobenzene-d5	95		23-120
2-Fluorobiphenyl	78		30-120
2,4,6-Tribromophenol	82		10-136
4-Terphenyl-d14	66		18-120

Project Name: TOT2401 **Lab Number:** L2421177

Project Number: TOT2401 **Report Date:** 04/24/24

SAMPLE RESULTS

Lab ID: L2421177-03
Client ID: SB002 (8-10')-D
Sample Location: 1833 E NEW YORK AVE, BKLYN, NY

Date Collected: 04/17/24 11:02
Date Received: 04/17/24
Field Prep: Not Specified

Sample Depth:
Matrix: Soil
Analytical Method: 1,8270E
Analytical Date: 04/22/24 01:35
Analyst: SZ
Percent Solids: 81%

Extraction Method: EPA 3546
Extraction Date: 04/21/24 09:10

Parameter	Result	Qualifier	Units	RL	MDL	Dilution Factor
Semivolatile Organics by GC/MS - Westborough Lab						
Acenaphthene	ND		ug/kg	160	21.	1
1,2,4-Trichlorobenzene	ND		ug/kg	200	24.	1
Hexachlorobenzene	ND		ug/kg	120	23.	1
Bis(2-chloroethyl)ether	ND		ug/kg	180	28.	1
2-Chloronaphthalene	ND		ug/kg	200	20.	1
1,2-Dichlorobenzene	ND		ug/kg	200	37.	1
1,3-Dichlorobenzene	ND		ug/kg	200	35.	1
1,4-Dichlorobenzene	ND		ug/kg	200	36.	1
3,3'-Dichlorobenzidine	ND		ug/kg	200	55.	1
2,4-Dinitrotoluene	ND		ug/kg	200	41.	1
2,6-Dinitrotoluene	ND		ug/kg	200	35.	1
Fluoranthene	110	J	ug/kg	120	24.	1
4-Chlorophenyl phenyl ether	ND		ug/kg	200	22.	1
4-Bromophenyl phenyl ether	ND		ug/kg	200	31.	1
Bis(2-chloroisopropyl)ether	ND		ug/kg	250	35.	1
Bis(2-chloroethoxy)methane	ND		ug/kg	220	21.	1
Hexachlorobutadiene	ND		ug/kg	200	30.	1
Hexachlorocyclopentadiene	ND		ug/kg	590	190	1
Hexachloroethane	ND		ug/kg	160	33.	1
Isophorone	ND		ug/kg	180	27.	1
Naphthalene	ND		ug/kg	200	25.	1
Nitrobenzene	ND		ug/kg	180	30.	1
NDPA/DPA	ND		ug/kg	160	23.	1
n-Nitrosodi-n-propylamine	ND		ug/kg	200	32.	1
Bis(2-ethylhexyl)phthalate	ND		ug/kg	200	71.	1
Butyl benzyl phthalate	ND		ug/kg	200	52.	1
Di-n-butylphthalate	ND		ug/kg	200	39.	1
Di-n-octylphthalate	ND		ug/kg	200	70.	1

Project Name: TOT2401 **Lab Number:** L2421177

Project Number: TOT2401 **Report Date:** 04/24/24

SAMPLE RESULTS

Lab ID: L2421177-03 Date Collected: 04/17/24 11:02

Client ID: SB002 (8-10')-D Date Received: 04/17/24

Sample Location: 1833 E NEW YORK AVE, BKLYN, NY Field Prep: Not Specified

Sample Depth:

Parameter	Result	Qualifier	Units	RL	MDL	Dilution Factor
Semivolatile Organics by GC/MS - Westborough Lab						
Diethyl phthalate	ND		ug/kg	200	19.	1
Dimethyl phthalate	ND		ug/kg	200	43.	1
Benzo(a)anthracene	55	J	ug/kg	120	23.	1
Benzo(a)pyrene	53	J	ug/kg	160	50.	1
Benzo(b)fluoranthene	66	J	ug/kg	120	35.	1
Benzo(k)fluoranthene	ND		ug/kg	120	33.	1
Chrysene	51	J	ug/kg	120	21.	1
Acenaphthylene	ND		ug/kg	160	32.	1
Anthracene	ND		ug/kg	120	40.	1
Benzo(ghi)perylene	32	J	ug/kg	160	24.	1
Fluorene	ND		ug/kg	200	20.	1
Phenanthrene	64	J	ug/kg	120	25.	1
Dibenzo(a,h)anthracene	ND		ug/kg	120	24.	1
Indeno(1,2,3-cd)pyrene	29	J	ug/kg	160	29.	1
Pyrene	89	J	ug/kg	120	20.	1
Biphenyl	ND		ug/kg	470	27.	1
4-Chloroaniline	ND		ug/kg	200	37.	1
2-Nitroaniline	ND		ug/kg	200	40.	1
3-Nitroaniline	ND		ug/kg	200	39.	1
4-Nitroaniline	ND		ug/kg	200	85.	1
Dibenzofuran	ND		ug/kg	200	19.	1
2-Methylnaphthalene	ND		ug/kg	250	25.	1
1,2,4,5-Tetrachlorobenzene	ND		ug/kg	200	21.	1
Acetophenone	ND		ug/kg	200	25.	1
2,4,6-Trichlorophenol	ND		ug/kg	120	39.	1
p-Chloro-m-cresol	ND		ug/kg	200	31.	1
2-Chlorophenol	ND		ug/kg	200	24.	1
2,4-Dichlorophenol	ND		ug/kg	180	33.	1
2,4-Dimethylphenol	ND		ug/kg	200	68.	1
2-Nitrophenol	ND		ug/kg	440	77.	1
4-Nitrophenol	ND		ug/kg	290	84.	1
2,4-Dinitrophenol	ND		ug/kg	990	96.	1
4,6-Dinitro-o-cresol	ND		ug/kg	530	99.	1
Pentachlorophenol	ND		ug/kg	160	45.	1
Phenol	ND		ug/kg	200	31.	1
2-Methylphenol	ND		ug/kg	200	32.	1
3-Methylphenol/4-Methylphenol	ND		ug/kg	300	32.	1

Project Name: TOT2401 **Lab Number:** L2421177

Project Number: TOT2401 **Report Date:** 04/24/24

SAMPLE RESULTS

Lab ID: L2421177-03 Date Collected: 04/17/24 11:02

Client ID: SB002 (8-10')-D Date Received: 04/17/24

Sample Location: 1833 E NEW YORK AVE, BKLYN, NY Field Prep: Not Specified

Sample Depth:

Parameter	Result	Qualifier	Units	RL	MDL	Dilution Factor
Semivolatile Organics by GC/MS - Westborough Lab						
2,4,5-Trichlorophenol	ND		ug/kg	200	39.	1
Benzoic Acid	ND		ug/kg	670	210	1
Benzyl Alcohol	ND		ug/kg	200	63.	1
Carbazole	ND		ug/kg	200	20.	1
1,4-Dioxane	ND		ug/kg	31	9.5	1

Surrogate	% Recovery	Qualifier	Acceptance Criteria
2-Fluorophenol	85		25-120
Phenol-d6	89		10-120
Nitrobenzene-d5	90		23-120
2-Fluorobiphenyl	71		30-120
2,4,6-Tribromophenol	74		10-136
4-Terphenyl-d14	57		18-120

Project Name: TOT2401 **Lab Number:** L2421177

Project Number: TOT2401 **Report Date:** 04/24/24

SAMPLE RESULTS

Lab ID: L2421177-04
Client ID: SB003 (0-2')-D
Sample Location: 1833 E NEW YORK AVE, BKLYN, NY

Date Collected: 04/17/24 12:18
Date Received: 04/17/24
Field Prep: Not Specified

Sample Depth:
Matrix: Soil
Analytical Method: 1,8270E
Analytical Date: 04/22/24 01:59
Analyst: SZ
Percent Solids: 84%

Extraction Method: EPA 3546
Extraction Date: 04/21/24 09:10

Parameter	Result	Qualifier	Units	RL	MDL	Dilution Factor
Semivolatile Organics by GC/MS - Westborough Lab						
Acenaphthene	ND		ug/kg	160	20.	1
1,2,4-Trichlorobenzene	ND		ug/kg	190	22.	1
Hexachlorobenzene	ND		ug/kg	120	22.	1
Bis(2-chloroethyl)ether	ND		ug/kg	170	26.	1
2-Chloronaphthalene	ND		ug/kg	190	19.	1
1,2-Dichlorobenzene	ND		ug/kg	190	35.	1
1,3-Dichlorobenzene	ND		ug/kg	190	33.	1
1,4-Dichlorobenzene	ND		ug/kg	190	34.	1
3,3'-Dichlorobenzidine	ND		ug/kg	190	52.	1
2,4-Dinitrotoluene	ND		ug/kg	190	39.	1
2,6-Dinitrotoluene	ND		ug/kg	190	33.	1
Fluoranthene	500		ug/kg	120	22.	1
4-Chlorophenyl phenyl ether	ND		ug/kg	190	21.	1
4-Bromophenyl phenyl ether	ND		ug/kg	190	30.	1
Bis(2-chloroisopropyl)ether	ND		ug/kg	230	33.	1
Bis(2-chloroethoxy)methane	ND		ug/kg	210	19.	1
Hexachlorobutadiene	ND		ug/kg	190	28.	1
Hexachlorocyclopentadiene	ND		ug/kg	560	180	1
Hexachloroethane	ND		ug/kg	160	31.	1
Isophorone	ND		ug/kg	170	25.	1
Naphthalene	ND		ug/kg	190	24.	1
Nitrobenzene	ND		ug/kg	170	29.	1
NDPA/DPA	ND		ug/kg	160	22.	1
n-Nitrosodi-n-propylamine	ND		ug/kg	190	30.	1
Bis(2-ethylhexyl)phthalate	ND		ug/kg	190	67.	1
Butyl benzyl phthalate	ND		ug/kg	190	49.	1
Di-n-butylphthalate	ND		ug/kg	190	37.	1
Di-n-octylphthalate	ND		ug/kg	190	66.	1

Project Name: TOT2401 **Lab Number:** L2421177

Project Number: TOT2401 **Report Date:** 04/24/24

SAMPLE RESULTS

Lab ID: L2421177-04 Date Collected: 04/17/24 12:18

Client ID: SB003 (0-2')-D Date Received: 04/17/24

Sample Location: 1833 E NEW YORK AVE, BKLYN, NY Field Prep: Not Specified

Sample Depth:

Parameter	Result	Qualifier	Units	RL	MDL	Dilution Factor
Semivolatile Organics by GC/MS - Westborough Lab						
Diethyl phthalate	ND		ug/kg	190	18.	1
Dimethyl phthalate	ND		ug/kg	190	41.	1
Benzo(a)anthracene	250		ug/kg	120	22.	1
Benzo(a)pyrene	250		ug/kg	160	47.	1
Benzo(b)fluoranthene	330		ug/kg	120	33.	1
Benzo(k)fluoranthene	100	J	ug/kg	120	31.	1
Chrysene	250		ug/kg	120	20.	1
Acenaphthylene	35	J	ug/kg	160	30.	1
Anthracene	44	J	ug/kg	120	38.	1
Benzo(ghi)perylene	160		ug/kg	160	23.	1
Fluorene	ND		ug/kg	190	19.	1
Phenanthrene	230		ug/kg	120	24.	1
Dibenzo(a,h)anthracene	37	J	ug/kg	120	22.	1
Indeno(1,2,3-cd)pyrene	160		ug/kg	160	27.	1
Pyrene	440		ug/kg	120	19.	1
Biphenyl	ND		ug/kg	440	25.	1
4-Chloroaniline	ND		ug/kg	190	35.	1
2-Nitroaniline	ND		ug/kg	190	37.	1
3-Nitroaniline	ND		ug/kg	190	37.	1
4-Nitroaniline	ND		ug/kg	190	80.	1
Dibenzofuran	ND		ug/kg	190	18.	1
2-Methylnaphthalene	ND		ug/kg	230	23.	1
1,2,4,5-Tetrachlorobenzene	ND		ug/kg	190	20.	1
Acetophenone	ND		ug/kg	190	24.	1
2,4,6-Trichlorophenol	ND		ug/kg	120	37.	1
p-Chloro-m-cresol	ND		ug/kg	190	29.	1
2-Chlorophenol	ND		ug/kg	190	23.	1
2,4-Dichlorophenol	ND		ug/kg	170	31.	1
2,4-Dimethylphenol	ND		ug/kg	190	64.	1
2-Nitrophenol	ND		ug/kg	420	73.	1
4-Nitrophenol	ND		ug/kg	270	79.	1
2,4-Dinitrophenol	ND		ug/kg	930	90.	1
4,6-Dinitro-o-cresol	ND		ug/kg	500	93.	1
Pentachlorophenol	ND		ug/kg	160	43.	1
Phenol	ND		ug/kg	190	29.	1
2-Methylphenol	ND		ug/kg	190	30.	1
3-Methylphenol/4-Methylphenol	ND		ug/kg	280	30.	1

Project Name: TOT2401 **Lab Number:** L2421177

Project Number: TOT2401 **Report Date:** 04/24/24

SAMPLE RESULTS

Lab ID: L2421177-04 Date Collected: 04/17/24 12:18

Client ID: SB003 (0-2')-D Date Received: 04/17/24

Sample Location: 1833 E NEW YORK AVE, BKLYN, NY Field Prep: Not Specified

Sample Depth:

Parameter	Result	Qualifier	Units	RL	MDL	Dilution Factor
Semivolatile Organics by GC/MS - Westborough Lab						
2,4,5-Trichlorophenol	ND		ug/kg	190	37.	1
Benzoic Acid	ND		ug/kg	630	200	1
Benzyl Alcohol	ND		ug/kg	190	59.	1
Carbazole	28	J	ug/kg	190	19.	1
1,4-Dioxane	ND		ug/kg	29	8.9	1

Surrogate	% Recovery	Qualifier	Acceptance Criteria
2-Fluorophenol	88		25-120
Phenol-d6	90		10-120
Nitrobenzene-d5	95		23-120
2-Fluorobiphenyl	75		30-120
2,4,6-Tribromophenol	81		10-136
4-Terphenyl-d14	76		18-120

Project Name: TOT2401 **Lab Number:** L2421177

Project Number: TOT2401 **Report Date:** 04/24/24

SAMPLE RESULTS

Lab ID: L2421177-05
Client ID: SB003 (12-14')-D
Sample Location: 1833 E NEW YORK AVE, BKLYN, NY

Date Collected: 04/17/24 12:22
Date Received: 04/17/24
Field Prep: Not Specified

Sample Depth:
Matrix: Soil
Analytical Method: 1,8270E
Analytical Date: 04/22/24 02:48
Analyst: SZ
Percent Solids: 96%

Extraction Method: EPA 3546
Extraction Date: 04/21/24 09:10

Parameter	Result	Qualifier	Units	RL	MDL	Dilution Factor
Semivolatile Organics by GC/MS - Westborough Lab						
Acenaphthene	ND		ug/kg	140	18.	1
1,2,4-Trichlorobenzene	ND		ug/kg	170	20.	1
Hexachlorobenzene	ND		ug/kg	100	19.	1
Bis(2-chloroethyl)ether	ND		ug/kg	160	23.	1
2-Chloronaphthalene	ND		ug/kg	170	17.	1
1,2-Dichlorobenzene	ND		ug/kg	170	31.	1
1,3-Dichlorobenzene	ND		ug/kg	170	30.	1
1,4-Dichlorobenzene	ND		ug/kg	170	30.	1
3,3'-Dichlorobenzidine	ND		ug/kg	170	46.	1
2,4-Dinitrotoluene	ND		ug/kg	170	34.	1
2,6-Dinitrotoluene	ND		ug/kg	170	30.	1
Fluoranthene	ND		ug/kg	100	20.	1
4-Chlorophenyl phenyl ether	ND		ug/kg	170	18.	1
4-Bromophenyl phenyl ether	ND		ug/kg	170	26.	1
Bis(2-chloroisopropyl)ether	ND		ug/kg	210	29.	1
Bis(2-chloroethoxy)methane	ND		ug/kg	190	17.	1
Hexachlorobutadiene	ND		ug/kg	170	25.	1
Hexachlorocyclopentadiene	ND		ug/kg	490	160	1
Hexachloroethane	ND		ug/kg	140	28.	1
Isophorone	ND		ug/kg	160	22.	1
Naphthalene	ND		ug/kg	170	21.	1
Nitrobenzene	ND		ug/kg	160	26.	1
NDPA/DPA	ND		ug/kg	140	20.	1
n-Nitrosodi-n-propylamine	ND		ug/kg	170	27.	1
Bis(2-ethylhexyl)phthalate	ND		ug/kg	170	60.	1
Butyl benzyl phthalate	ND		ug/kg	170	43.	1
Di-n-butylphthalate	ND		ug/kg	170	33.	1
Di-n-octylphthalate	ND		ug/kg	170	59.	1

Project Name: TOT2401 **Lab Number:** L2421177

Project Number: TOT2401 **Report Date:** 04/24/24

SAMPLE RESULTS

Lab ID: L2421177-05 Date Collected: 04/17/24 12:22

Client ID: SB003 (12-14')-D Date Received: 04/17/24

Sample Location: 1833 E NEW YORK AVE, BKLYN, NY Field Prep: Not Specified

Sample Depth:

Parameter	Result	Qualifier	Units	RL	MDL	Dilution Factor
Semivolatile Organics by GC/MS - Westborough Lab						
Diethyl phthalate	ND		ug/kg	170	16.	1
Dimethyl phthalate	ND		ug/kg	170	36.	1
Benzo(a)anthracene	ND		ug/kg	100	19.	1
Benzo(a)pyrene	ND		ug/kg	140	42.	1
Benzo(b)fluoranthene	ND		ug/kg	100	29.	1
Benzo(k)fluoranthene	ND		ug/kg	100	28.	1
Chrysene	ND		ug/kg	100	18.	1
Acenaphthylene	ND		ug/kg	140	27.	1
Anthracene	ND		ug/kg	100	34.	1
Benzo(ghi)perylene	ND		ug/kg	140	20.	1
Fluorene	ND		ug/kg	170	17.	1
Phenanthrene	ND		ug/kg	100	21.	1
Dibenzo(a,h)anthracene	ND		ug/kg	100	20.	1
Indeno(1,2,3-cd)pyrene	ND		ug/kg	140	24.	1
Pyrene	ND		ug/kg	100	17.	1
Biphenyl	ND		ug/kg	390	22.	1
4-Chloroaniline	ND		ug/kg	170	31.	1
2-Nitroaniline	ND		ug/kg	170	33.	1
3-Nitroaniline	ND		ug/kg	170	32.	1
4-Nitroaniline	ND		ug/kg	170	71.	1
Dibenzofuran	ND		ug/kg	170	16.	1
2-Methylnaphthalene	ND		ug/kg	210	21.	1
1,2,4,5-Tetrachlorobenzene	ND		ug/kg	170	18.	1
Acetophenone	ND		ug/kg	170	21.	1
2,4,6-Trichlorophenol	ND		ug/kg	100	33.	1
p-Chloro-m-cresol	ND		ug/kg	170	26.	1
2-Chlorophenol	ND		ug/kg	170	20.	1
2,4-Dichlorophenol	ND		ug/kg	160	28.	1
2,4-Dimethylphenol	ND		ug/kg	170	57.	1
2-Nitrophenol	ND		ug/kg	370	65.	1
4-Nitrophenol	ND		ug/kg	240	70.	1
2,4-Dinitrophenol	ND		ug/kg	830	80.	1
4,6-Dinitro-o-cresol	ND		ug/kg	450	83.	1
Pentachlorophenol	ND		ug/kg	140	38.	1
Phenol	ND		ug/kg	170	26.	1
2-Methylphenol	ND		ug/kg	170	27.	1
3-Methylphenol/4-Methylphenol	ND		ug/kg	250	27.	1

Project Name: TOT2401 **Lab Number:** L2421177

Project Number: TOT2401 **Report Date:** 04/24/24

SAMPLE RESULTS

Lab ID: L2421177-05 Date Collected: 04/17/24 12:22

Client ID: SB003 (12-14')-D Date Received: 04/17/24

Sample Location: 1833 E NEW YORK AVE, BKLYN, NY Field Prep: Not Specified

Sample Depth:

Parameter	Result	Qualifier	Units	RL	MDL	Dilution Factor
Semivolatile Organics by GC/MS - Westborough Lab						
2,4,5-Trichlorophenol	ND		ug/kg	170	33.	1
Benzoic Acid	ND		ug/kg	560	170	1
Benzyl Alcohol	ND		ug/kg	170	53.	1
Carbazole	ND		ug/kg	170	17.	1
1,4-Dioxane	ND		ug/kg	26	7.9	1

Surrogate	% Recovery	Qualifier	Acceptance Criteria
2-Fluorophenol	50		25-120
Phenol-d6	83		10-120
Nitrobenzene-d5	86		23-120
2-Fluorobiphenyl	70		30-120
2,4,6-Tribromophenol	35		10-136
4-Terphenyl-d14	70		18-120

Project Name: TOT2401 **Lab Number:** L2421177

Project Number: TOT2401 **Report Date:** 04/24/24

SAMPLE RESULTS

Lab ID: L2421177-06
Client ID: SB004 (3-5')-D
Sample Location: 1833 E NEW YORK AVE, BKLYN, NY

Date Collected: 04/17/24 13:16
Date Received: 04/17/24
Field Prep: Not Specified

Sample Depth:
Matrix: Soil
Analytical Method: 1,8270E
Analytical Date: 04/22/24 03:13
Analyst: SZ
Percent Solids: 88%

Extraction Method: EPA 3546
Extraction Date: 04/21/24 09:10

Parameter	Result	Qualifier	Units	RL	MDL	Dilution Factor
Semivolatile Organics by GC/MS - Westborough Lab						
Acenaphthene	ND		ug/kg	150	19.	1
1,2,4-Trichlorobenzene	ND		ug/kg	190	22.	1
Hexachlorobenzene	ND		ug/kg	110	21.	1
Bis(2-chloroethyl)ether	ND		ug/kg	170	25.	1
2-Chloronaphthalene	ND		ug/kg	190	19.	1
1,2-Dichlorobenzene	ND		ug/kg	190	34.	1
1,3-Dichlorobenzene	ND		ug/kg	190	32.	1
1,4-Dichlorobenzene	ND		ug/kg	190	33.	1
3,3'-Dichlorobenzidine	ND		ug/kg	190	50.	1
2,4-Dinitrotoluene	ND		ug/kg	190	38.	1
2,6-Dinitrotoluene	ND		ug/kg	190	32.	1
Fluoranthene	220		ug/kg	110	22.	1
4-Chlorophenyl phenyl ether	ND		ug/kg	190	20.	1
4-Bromophenyl phenyl ether	ND		ug/kg	190	29.	1
Bis(2-chloroisopropyl)ether	ND		ug/kg	220	32.	1
Bis(2-chloroethoxy)methane	ND		ug/kg	200	19.	1
Hexachlorobutadiene	ND		ug/kg	190	28.	1
Hexachlorocyclopentadiene	ND		ug/kg	540	170	1
Hexachloroethane	ND		ug/kg	150	30.	1
Isophorone	ND		ug/kg	170	24.	1
Naphthalene	46	J	ug/kg	190	23.	1
Nitrobenzene	ND		ug/kg	170	28.	1
NDPA/DPA	ND		ug/kg	150	21.	1
n-Nitrosodi-n-propylamine	ND		ug/kg	190	29.	1
Bis(2-ethylhexyl)phthalate	ND		ug/kg	190	65.	1
Butyl benzyl phthalate	ND		ug/kg	190	47.	1
Di-n-butylphthalate	ND		ug/kg	190	36.	1
Di-n-octylphthalate	ND		ug/kg	190	64.	1

Project Name: TOT2401 **Lab Number:** L2421177

Project Number: TOT2401 **Report Date:** 04/24/24

SAMPLE RESULTS

Lab ID: L2421177-06 Date Collected: 04/17/24 13:16

Client ID: SB004 (3-5')-D Date Received: 04/17/24

Sample Location: 1833 E NEW YORK AVE, BKLYN, NY Field Prep: Not Specified

Sample Depth:

Parameter	Result	Qualifier	Units	RL	MDL	Dilution Factor
Semivolatile Organics by GC/MS - Westborough Lab						
Diethyl phthalate	ND		ug/kg	190	17.	1
Dimethyl phthalate	ND		ug/kg	190	39.	1
Benzo(a)anthracene	99	J	ug/kg	110	21.	1
Benzo(a)pyrene	100	J	ug/kg	150	46.	1
Benzo(b)fluoranthene	130		ug/kg	110	32.	1
Benzo(k)fluoranthene	42	J	ug/kg	110	30.	1
Chrysene	100	J	ug/kg	110	20.	1
Acenaphthylene	ND		ug/kg	150	29.	1
Anthracene	ND		ug/kg	110	37.	1
Benzo(ghi)perylene	63	J	ug/kg	150	22.	1
Fluorene	ND		ug/kg	190	18.	1
Phenanthrene	150		ug/kg	110	23.	1
Dibenzo(a,h)anthracene	ND		ug/kg	110	22.	1
Indeno(1,2,3-cd)pyrene	62	J	ug/kg	150	26.	1
Pyrene	190		ug/kg	110	19.	1
Biphenyl	ND		ug/kg	430	24.	1
4-Chloroaniline	ND		ug/kg	190	34.	1
2-Nitroaniline	ND		ug/kg	190	36.	1
3-Nitroaniline	ND		ug/kg	190	35.	1
4-Nitroaniline	ND		ug/kg	190	78.	1
Dibenzofuran	ND		ug/kg	190	18.	1
2-Methylnaphthalene	ND		ug/kg	220	23.	1
1,2,4,5-Tetrachlorobenzene	ND		ug/kg	190	20.	1
Acetophenone	ND		ug/kg	190	23.	1
2,4,6-Trichlorophenol	ND		ug/kg	110	36.	1
p-Chloro-m-cresol	ND		ug/kg	190	28.	1
2-Chlorophenol	ND		ug/kg	190	22.	1
2,4-Dichlorophenol	ND		ug/kg	170	30.	1
2,4-Dimethylphenol	ND		ug/kg	190	62.	1
2-Nitrophenol	ND		ug/kg	410	71.	1
4-Nitrophenol	ND		ug/kg	260	77.	1
2,4-Dinitrophenol	ND		ug/kg	900	88.	1
4,6-Dinitro-o-cresol	ND		ug/kg	490	90.	1
Pentachlorophenol	ND		ug/kg	150	41.	1
Phenol	ND		ug/kg	190	28.	1
2-Methylphenol	ND		ug/kg	190	29.	1
3-Methylphenol/4-Methylphenol	ND		ug/kg	270	29.	1

Project Name: TOT2401 **Lab Number:** L2421177

Project Number: TOT2401 **Report Date:** 04/24/24

SAMPLE RESULTS

Lab ID: L2421177-06 Date Collected: 04/17/24 13:16

Client ID: SB004 (3-5')-D Date Received: 04/17/24

Sample Location: 1833 E NEW YORK AVE, BKLYN, NY Field Prep: Not Specified

Sample Depth:

Parameter	Result	Qualifier	Units	RL	MDL	Dilution Factor
Semivolatile Organics by GC/MS - Westborough Lab						
2,4,5-Trichlorophenol	ND		ug/kg	190	36.	1
Benzoic Acid	ND		ug/kg	610	190	1
Benzyl Alcohol	ND		ug/kg	190	58.	1
Carbazole	ND		ug/kg	190	18.	1
1,4-Dioxane	ND		ug/kg	28	8.6	1

Surrogate	% Recovery	Qualifier	Acceptance Criteria
2-Fluorophenol	90		25-120
Phenol-d6	93		10-120
Nitrobenzene-d5	90		23-120
2-Fluorobiphenyl	75		30-120
2,4,6-Tribromophenol	76		10-136
4-Terphenyl-d14	64		18-120

Project Name: TOT2401 **Lab Number:** L2421177

Project Number: TOT2401 **Report Date:** 04/24/24

SAMPLE RESULTS

Lab ID: L2421177-07
Client ID: SB005 (0-2')-D
Sample Location: 1833 E NEW YORK AVE, BKLYN, NY

Date Collected: 04/17/24 14:01
Date Received: 04/17/24
Field Prep: Not Specified

Sample Depth:
Matrix: Soil
Analytical Method: 1,8270E
Analytical Date: 04/22/24 02:23
Analyst: SZ
Percent Solids: 83%

Extraction Method: EPA 3546
Extraction Date: 04/21/24 09:10

Parameter	Result	Qualifier	Units	RL	MDL	Dilution Factor
Semivolatile Organics by GC/MS - Westborough Lab						
Acenaphthene	23	J	ug/kg	160	21.	1
1,2,4-Trichlorobenzene	ND		ug/kg	200	23.	1
Hexachlorobenzene	ND		ug/kg	120	22.	1
Bis(2-chloroethyl)ether	ND		ug/kg	180	27.	1
2-Chloronaphthalene	ND		ug/kg	200	20.	1
1,2-Dichlorobenzene	ND		ug/kg	200	36.	1
1,3-Dichlorobenzene	ND		ug/kg	200	34.	1
1,4-Dichlorobenzene	ND		ug/kg	200	35.	1
3,3'-Dichlorobenzidine	ND		ug/kg	200	53.	1
2,4-Dinitrotoluene	ND		ug/kg	200	40.	1
2,6-Dinitrotoluene	ND		ug/kg	200	34.	1
Fluoranthene	400		ug/kg	120	23.	1
4-Chlorophenyl phenyl ether	ND		ug/kg	200	21.	1
4-Bromophenyl phenyl ether	ND		ug/kg	200	30.	1
Bis(2-chloroisopropyl)ether	ND		ug/kg	240	34.	1
Bis(2-chloroethoxy)methane	ND		ug/kg	220	20.	1
Hexachlorobutadiene	ND		ug/kg	200	29.	1
Hexachlorocyclopentadiene	ND		ug/kg	570	180	1
Hexachloroethane	ND		ug/kg	160	32.	1
Isophorone	ND		ug/kg	180	26.	1
Naphthalene	ND		ug/kg	200	24.	1
Nitrobenzene	ND		ug/kg	180	30.	1
NDPA/DPA	ND		ug/kg	160	23.	1
n-Nitrosodi-n-propylamine	ND		ug/kg	200	31.	1
Bis(2-ethylhexyl)phthalate	ND		ug/kg	200	69.	1
Butyl benzyl phthalate	ND		ug/kg	200	50.	1
Di-n-butylphthalate	ND		ug/kg	200	38.	1
Di-n-octylphthalate	ND		ug/kg	200	68.	1

Project Name: TOT2401 **Lab Number:** L2421177

Project Number: TOT2401 **Report Date:** 04/24/24

SAMPLE RESULTS

Lab ID: L2421177-07 Date Collected: 04/17/24 14:01

Client ID: SB005 (0-2')-D Date Received: 04/17/24

Sample Location: 1833 E NEW YORK AVE, BKLYN, NY Field Prep: Not Specified

Sample Depth:

Parameter	Result	Qualifier	Units	RL	MDL	Dilution Factor
Semivolatile Organics by GC/MS - Westborough Lab						
Diethyl phthalate	ND		ug/kg	200	18.	1
Dimethyl phthalate	ND		ug/kg	200	42.	1
Benzo(a)anthracene	150		ug/kg	120	22.	1
Benzo(a)pyrene	150	J	ug/kg	160	49.	1
Benzo(b)fluoranthene	180		ug/kg	120	34.	1
Benzo(k)fluoranthene	56	J	ug/kg	120	32.	1
Chrysene	150		ug/kg	120	21.	1
Acenaphthylene	ND		ug/kg	160	31.	1
Anthracene	58	J	ug/kg	120	39.	1
Benzo(ghi)perylene	91	J	ug/kg	160	23.	1
Fluorene	ND		ug/kg	200	19.	1
Phenanthrene	300		ug/kg	120	24.	1
Dibenzo(a,h)anthracene	ND		ug/kg	120	23.	1
Indeno(1,2,3-cd)pyrene	90	J	ug/kg	160	28.	1
Pyrene	320		ug/kg	120	20.	1
Biphenyl	ND		ug/kg	460	26.	1
4-Chloroaniline	ND		ug/kg	200	36.	1
2-Nitroaniline	ND		ug/kg	200	38.	1
3-Nitroaniline	ND		ug/kg	200	38.	1
4-Nitroaniline	ND		ug/kg	200	83.	1
Dibenzofuran	ND		ug/kg	200	19.	1
2-Methylnaphthalene	ND		ug/kg	240	24.	1
1,2,4,5-Tetrachlorobenzene	ND		ug/kg	200	21.	1
Acetophenone	ND		ug/kg	200	25.	1
2,4,6-Trichlorophenol	ND		ug/kg	120	38.	1
p-Chloro-m-cresol	ND		ug/kg	200	30.	1
2-Chlorophenol	ND		ug/kg	200	24.	1
2,4-Dichlorophenol	ND		ug/kg	180	32.	1
2,4-Dimethylphenol	ND		ug/kg	200	66.	1
2-Nitrophenol	ND		ug/kg	430	75.	1
4-Nitrophenol	ND		ug/kg	280	81.	1
2,4-Dinitrophenol	ND		ug/kg	960	93.	1
4,6-Dinitro-o-cresol	ND		ug/kg	520	96.	1
Pentachlorophenol	ND		ug/kg	160	44.	1
Phenol	ND		ug/kg	200	30.	1
2-Methylphenol	ND		ug/kg	200	31.	1
3-Methylphenol/4-Methylphenol	ND		ug/kg	290	31.	1

Project Name: TOT2401 **Lab Number:** L2421177

Project Number: TOT2401 **Report Date:** 04/24/24

SAMPLE RESULTS

Lab ID: L2421177-07 Date Collected: 04/17/24 14:01

Client ID: SB005 (0-2')-D Date Received: 04/17/24

Sample Location: 1833 E NEW YORK AVE, BKLYN, NY Field Prep: Not Specified

Sample Depth:

Parameter	Result	Qualifier	Units	RL	MDL	Dilution Factor
Semivolatile Organics by GC/MS - Westborough Lab						
2,4,5-Trichlorophenol	ND		ug/kg	200	38.	1
Benzoic Acid	ND		ug/kg	650	200	1
Benzyl Alcohol	ND		ug/kg	200	61.	1
Carbazole	34	J	ug/kg	200	19.	1
1,4-Dioxane	ND		ug/kg	30	9.2	1

Surrogate	% Recovery	Qualifier	Acceptance Criteria
2-Fluorophenol	86		25-120
Phenol-d6	87		10-120
Nitrobenzene-d5	89		23-120
2-Fluorobiphenyl	72		30-120
2,4,6-Tribromophenol	77		10-136
4-Terphenyl-d14	70		18-120

Project Name: TOT2401 **Lab Number:** L2421177

Project Number: TOT2401 **Report Date:** 04/24/24

SAMPLE RESULTS

Lab ID: L2421177-08
Client ID: SB005 (13-15')-D
Sample Location: 1833 E NEW YORK AVE, BKLYN, NY

Date Collected: 04/17/24 14:10
Date Received: 04/17/24
Field Prep: Not Specified

Sample Depth:
Matrix: Soil
Analytical Method: 1,8270E
Analytical Date: 04/22/24 03:37
Analyst: SZ
Percent Solids: 94%

Extraction Method: EPA 3546
Extraction Date: 04/21/24 09:10

Parameter	Result	Qualifier	Units	RL	MDL	Dilution Factor
Semivolatile Organics by GC/MS - Westborough Lab						
Acenaphthene	ND		ug/kg	140	18.	1
1,2,4-Trichlorobenzene	ND		ug/kg	180	20.	1
Hexachlorobenzene	ND		ug/kg	100	20.	1
Bis(2-chloroethyl)ether	ND		ug/kg	160	24.	1
2-Chloronaphthalene	ND		ug/kg	180	17.	1
1,2-Dichlorobenzene	ND		ug/kg	180	32.	1
1,3-Dichlorobenzene	ND		ug/kg	180	30.	1
1,4-Dichlorobenzene	ND		ug/kg	180	31.	1
3,3'-Dichlorobenzidine	ND		ug/kg	180	47.	1
2,4-Dinitrotoluene	ND		ug/kg	180	35.	1
2,6-Dinitrotoluene	ND		ug/kg	180	30.	1
Fluoranthene	ND		ug/kg	100	20.	1
4-Chlorophenyl phenyl ether	ND		ug/kg	180	19.	1
4-Bromophenyl phenyl ether	ND		ug/kg	180	27.	1
Bis(2-chloroisopropyl)ether	ND		ug/kg	210	30.	1
Bis(2-chloroethoxy)methane	ND		ug/kg	190	18.	1
Hexachlorobutadiene	ND		ug/kg	180	26.	1
Hexachlorocyclopentadiene	ND		ug/kg	500	160	1
Hexachloroethane	ND		ug/kg	140	28.	1
Isophorone	ND		ug/kg	160	23.	1
Naphthalene	ND		ug/kg	180	21.	1
Nitrobenzene	ND		ug/kg	160	26.	1
NDPA/DPA	ND		ug/kg	140	20.	1
n-Nitrosodi-n-propylamine	ND		ug/kg	180	27.	1
Bis(2-ethylhexyl)phthalate	ND		ug/kg	180	61.	1
Butyl benzyl phthalate	ND		ug/kg	180	44.	1
Di-n-butylphthalate	ND		ug/kg	180	33.	1
Di-n-octylphthalate	ND		ug/kg	180	60.	1

Project Name: TOT2401 **Lab Number:** L2421177

Project Number: TOT2401 **Report Date:** 04/24/24

SAMPLE RESULTS

Lab ID: L2421177-08 Date Collected: 04/17/24 14:10

Client ID: SB005 (13-15')-D Date Received: 04/17/24

Sample Location: 1833 E NEW YORK AVE, BKLYN, NY Field Prep: Not Specified

Sample Depth:

Parameter	Result	Qualifier	Units	RL	MDL	Dilution Factor
Semivolatile Organics by GC/MS - Westborough Lab						
Diethyl phthalate	ND		ug/kg	180	16.	1
Dimethyl phthalate	ND		ug/kg	180	37.	1
Benzo(a)anthracene	ND		ug/kg	100	20.	1
Benzo(a)pyrene	ND		ug/kg	140	43.	1
Benzo(b)fluoranthene	ND		ug/kg	100	30.	1
Benzo(k)fluoranthene	ND		ug/kg	100	28.	1
Chrysene	ND		ug/kg	100	18.	1
Acenaphthylene	ND		ug/kg	140	27.	1
Anthracene	ND		ug/kg	100	34.	1
Benzo(ghi)perylene	ND		ug/kg	140	21.	1
Fluorene	ND		ug/kg	180	17.	1
Phenanthrene	ND		ug/kg	100	21.	1
Dibenzo(a,h)anthracene	ND		ug/kg	100	20.	1
Indeno(1,2,3-cd)pyrene	ND		ug/kg	140	24.	1
Pyrene	ND		ug/kg	100	17.	1
Biphenyl	ND		ug/kg	400	23.	1
4-Chloroaniline	ND		ug/kg	180	32.	1
2-Nitroaniline	ND		ug/kg	180	34.	1
3-Nitroaniline	ND		ug/kg	180	33.	1
4-Nitroaniline	ND		ug/kg	180	73.	1
Dibenzofuran	ND		ug/kg	180	16.	1
2-Methylnaphthalene	ND		ug/kg	210	21.	1
1,2,4,5-Tetrachlorobenzene	ND		ug/kg	180	18.	1
Acetophenone	ND		ug/kg	180	22.	1
2,4,6-Trichlorophenol	ND		ug/kg	100	33.	1
p-Chloro-m-cresol	ND		ug/kg	180	26.	1
2-Chlorophenol	ND		ug/kg	180	21.	1
2,4-Dichlorophenol	ND		ug/kg	160	28.	1
2,4-Dimethylphenol	ND		ug/kg	180	58.	1
2-Nitrophenol	ND		ug/kg	380	66.	1
4-Nitrophenol	ND		ug/kg	240	72.	1
2,4-Dinitrophenol	ND		ug/kg	840	82.	1
4,6-Dinitro-o-cresol	ND		ug/kg	460	84.	1
Pentachlorophenol	ND		ug/kg	140	38.	1
Phenol	ND		ug/kg	180	26.	1
2-Methylphenol	ND		ug/kg	180	27.	1
3-Methylphenol/4-Methylphenol	ND		ug/kg	250	27.	1

Project Name: TOT2401 **Lab Number:** L2421177

Project Number: TOT2401 **Report Date:** 04/24/24

SAMPLE RESULTS

Lab ID: L2421177-08 Date Collected: 04/17/24 14:10

Client ID: SB005 (13-15')-D Date Received: 04/17/24

Sample Location: 1833 E NEW YORK AVE, BKLYN, NY Field Prep: Not Specified

Sample Depth:

Parameter	Result	Qualifier	Units	RL	MDL	Dilution Factor
Semivolatile Organics by GC/MS - Westborough Lab						
2,4,5-Trichlorophenol	ND		ug/kg	180	34.	1
Benzoic Acid	ND		ug/kg	570	180	1
Benzyl Alcohol	ND		ug/kg	180	54.	1
Carbazole	ND		ug/kg	180	17.	1
1,4-Dioxane	ND		ug/kg	26	8.1	1

Surrogate	% Recovery	Qualifier	Acceptance Criteria
2-Fluorophenol	81		25-120
Phenol-d6	82		10-120
Nitrobenzene-d5	81		23-120
2-Fluorobiphenyl	66		30-120
2,4,6-Tribromophenol	75		10-136
4-Terphenyl-d14	69		18-120

Project Name: TOT2401 **Lab Number:** L2421177

Project Number: TOT2401 **Report Date:** 04/24/24

Method Blank Analysis
Batch Quality Control

Analytical Method: 1,8270E
Analytical Date: 04/21/24 15:23
Analyst: MRG

Extraction Method: EPA 3546
Extraction Date: 04/20/24 14:23

Parameter	Result	Qualifier	Units	RL	MDL
Semivolatile Organics by GC/MS - Westborough Lab for sample(s): 01-08 Batch: WG1911160-1					
Acenaphthene	ND		ug/kg	130	17.
1,2,4-Trichlorobenzene	ND		ug/kg	160	19.
Hexachlorobenzene	ND		ug/kg	98	18.
Bis(2-chloroethyl)ether	ND		ug/kg	150	22.
2-Chloronaphthalene	ND		ug/kg	160	16.
1,2-Dichlorobenzene	ND		ug/kg	160	29.
1,3-Dichlorobenzene	ND		ug/kg	160	28.
1,4-Dichlorobenzene	ND		ug/kg	160	28.
3,3'-Dichlorobenzidine	ND		ug/kg	160	43.
2,4-Dinitrotoluene	ND		ug/kg	160	33.
2,6-Dinitrotoluene	ND		ug/kg	160	28.
Fluoranthene	ND		ug/kg	98	19.
4-Chlorophenyl phenyl ether	ND		ug/kg	160	17.
4-Bromophenyl phenyl ether	ND		ug/kg	160	25.
Bis(2-chloroisopropyl)ether	ND		ug/kg	200	28.
Bis(2-chloroethoxy)methane	ND		ug/kg	180	16.
Hexachlorobutadiene	ND		ug/kg	160	24.
Hexachlorocyclopentadiene	ND		ug/kg	470	150
Hexachloroethane	ND		ug/kg	130	26.
Isophorone	ND		ug/kg	150	21.
Naphthalene	ND		ug/kg	160	20.
Nitrobenzene	ND		ug/kg	150	24.
NDPA/DPA	ND		ug/kg	130	18.
n-Nitrosodi-n-propylamine	ND		ug/kg	160	25.
Bis(2-ethylhexyl)phthalate	ND		ug/kg	160	56.
Butyl benzyl phthalate	ND		ug/kg	160	41.
Di-n-butylphthalate	ND		ug/kg	160	31.
Di-n-octylphthalate	ND		ug/kg	160	56.
Diethyl phthalate	ND		ug/kg	160	15.

Project Name: TOT2401 **Lab Number:** L2421177

Project Number: TOT2401 **Report Date:** 04/24/24

Method Blank Analysis
Batch Quality Control

Analytical Method: 1,8270E
Analytical Date: 04/21/24 15:23
Analyst: MRG

Extraction Method: EPA 3546
Extraction Date: 04/20/24 14:23

Parameter	Result	Qualifier	Units	RL	MDL
Semivolatile Organics by GC/MS - Westborough Lab for sample(s): 01-08 Batch: WG1911160-1					
Dimethyl phthalate	ND		ug/kg	160	34.
Benzo(a)anthracene	ND		ug/kg	98	18.
Benzo(a)pyrene	ND		ug/kg	130	40.
Benzo(b)fluoranthene	ND		ug/kg	98	27.
Benzo(k)fluoranthene	ND		ug/kg	98	26.
Chrysene	ND		ug/kg	98	17.
Acenaphthylene	ND		ug/kg	130	25.
Anthracene	ND		ug/kg	98	32.
Benzo(ghi)perylene	ND		ug/kg	130	19.
Fluorene	ND		ug/kg	160	16.
Phenanthrene	ND		ug/kg	98	20.
Dibenzo(a,h)anthracene	ND		ug/kg	98	19.
Indeno(1,2,3-cd)pyrene	ND		ug/kg	130	23.
Pyrene	ND		ug/kg	98	16.
Biphenyl	ND		ug/kg	370	21.
4-Chloroaniline	ND		ug/kg	160	30.
2-Nitroaniline	ND		ug/kg	160	31.
3-Nitroaniline	ND		ug/kg	160	31.
4-Nitroaniline	ND		ug/kg	160	68.
Dibenzofuran	ND		ug/kg	160	15.
2-Methylnaphthalene	ND		ug/kg	200	20.
1,2,4,5-Tetrachlorobenzene	ND		ug/kg	160	17.
Acetophenone	ND		ug/kg	160	20.
2,4,6-Trichlorophenol	ND		ug/kg	98	31.
p-Chloro-m-cresol	ND		ug/kg	160	24.
2-Chlorophenol	ND		ug/kg	160	19.
2,4-Dichlorophenol	ND		ug/kg	150	26.
2,4-Dimethylphenol	ND		ug/kg	160	54.
2-Nitrophenol	ND		ug/kg	350	61.

Project Name: TOT2401 **Lab Number:** L2421177

Project Number: TOT2401 **Report Date:** 04/24/24

Method Blank Analysis
Batch Quality Control

Analytical Method: 1,8270E
Analytical Date: 04/21/24 15:23
Analyst: MRG

Extraction Method: EPA 3546
Extraction Date: 04/20/24 14:23

Parameter	Result	Qualifier	Units	RL	MDL
Semivolatile Organics by GC/MS - Westborough Lab for sample(s): 01-08 Batch: WG1911160-1					
4-Nitrophenol	ND		ug/kg	230	67.
2,4-Dinitrophenol	ND		ug/kg	780	76.
4,6-Dinitro-o-cresol	ND		ug/kg	420	78.
Pentachlorophenol	ND		ug/kg	130	36.
Phenol	ND		ug/kg	160	25.
2-Methylphenol	ND		ug/kg	160	25.
3-Methylphenol/4-Methylphenol	ND		ug/kg	240	26.
2,4,5-Trichlorophenol	ND		ug/kg	160	31.
Benzoic Acid	ND		ug/kg	530	160
Benzyl Alcohol	ND		ug/kg	160	50.
Carbazole	ND		ug/kg	160	16.
1,4-Dioxane	ND		ug/kg	24	7.5

Surrogate	%Recovery	Qualifier	Acceptance Criteria
2-Fluorophenol	69		25-120
Phenol-d6	67		10-120
Nitrobenzene-d5	67		23-120
2-Fluorobiphenyl	66		30-120
2,4,6-Tribromophenol	63		10-136
4-Terphenyl-d14	66		18-120

Lab Control Sample Analysis
Batch Quality Control

Project Name: TOT2401
Project Number: TOT2401

Lab Number: L2421177
Report Date: 04/24/24

Parameter	LCS %Recovery	Qual	LCSD %Recovery	Qual	%Recovery Limits	RPD	Qual	RPD Limits
Semivolatile Organics by GC/MS - Westborough Lab Associated sample(s): 01-08 Batch: WG1911160-2 WG1911160-3								
Acenaphthene	76		79		31-137	4		50
1,2,4-Trichlorobenzene	69		70		38-107	1		50
Hexachlorobenzene	69		71		40-140	3		50
Bis(2-chloroethyl)ether	73		74		40-140	1		50
2-Chloronaphthalene	72		74		40-140	3		50
1,2-Dichlorobenzene	69		70		40-140	1		50
1,3-Dichlorobenzene	67		68		40-140	1		50
1,4-Dichlorobenzene	66		68		28-104	3		50
3,3'-Dichlorobenzidine	57		65		40-140	13		50
2,4-Dinitrotoluene	88		90		40-132	2		50
2,6-Dinitrotoluene	82		81		40-140	1		50
Fluoranthene	72		77		40-140	7		50
4-Chlorophenyl phenyl ether	75		79		40-140	5		50
4-Bromophenyl phenyl ether	75		76		40-140	1		50
Bis(2-chloroisopropyl)ether	63		64		40-140	2		50
Bis(2-chloroethoxy)methane	78		81		40-117	4		50
Hexachlorobutadiene	76		78		40-140	3		50
Hexachlorocyclopentadiene	89		91		40-140	2		50
Hexachloroethane	71		73		40-140	3		50
Isophorone	74		75		40-140	1		50
Naphthalene	76		78		40-140	3		50
Nitrobenzene	79		81		40-140	3		50
NDPA/DPA	76		78		36-157	3		50

Lab Control Sample Analysis
Batch Quality Control

Project Name: TOT2401
Project Number: TOT2401

Lab Number: L2421177
Report Date: 04/24/24

Parameter	LCS %Recovery	Qual	LCSD %Recovery	Qual	%Recovery Limits	RPD	Qual	RPD Limits
Semivolatile Organics by GC/MS - Westborough Lab Associated sample(s): 01-08 Batch: WG1911160-2 WG1911160-3								
n-Nitrosodi-n-propylamine	76		78		32-121	3		50
Bis(2-ethylhexyl)phthalate	90		95		40-140	5		50
Butyl benzyl phthalate	84		90		40-140	7		50
Di-n-butylphthalate	84		87		40-140	4		50
Di-n-octylphthalate	90		94		40-140	4		50
Diethyl phthalate	77		79		40-140	3		50
Dimethyl phthalate	75		74		40-140	1		50
Benzo(a)anthracene	74		77		40-140	4		50
Benzo(a)pyrene	77		76		40-140	1		50
Benzo(b)fluoranthene	75		75		40-140	0		50
Benzo(k)fluoranthene	75		77		40-140	3		50
Chrysene	70		76		40-140	8		50
Acenaphthylene	74		74		40-140	0		50
Anthracene	78		81		40-140	4		50
Benzo(ghi)perylene	74		77		40-140	4		50
Fluorene	73		76		40-140	4		50
Phenanthrene	77		79		40-140	3		50
Dibenzo(a,h)anthracene	79		82		40-140	4		50
Indeno(1,2,3-cd)pyrene	78		80		40-140	3		50
Pyrene	74		77		35-142	4		50
Biphenyl	76		77		37-127	1		50
4-Chloroaniline	**39**	Q	40		40-140	3		50
2-Nitroaniline	88		87		47-134	1		50

Lab Control Sample Analysis
Batch Quality Control

Project Name: TOT2401
Project Number: TOT2401

Lab Number: L2421177
Report Date: 04/24/24

Parameter	LCS %Recovery	Qual	LCSD %Recovery	Qual	%Recovery Limits	RPD	Qual	RPD Limits
Semivolatile Organics by GC/MS - Westborough Lab Associated sample(s): 01-08 Batch: WG1911160-2 WG1911160-3								
3-Nitroaniline	60		65		26-129	8		50
4-Nitroaniline	81		82		41-125	1		50
Dibenzofuran	75		78		40-140	4		50
2-Methylnaphthalene	77		79		40-140	3		50
1,2,4,5-Tetrachlorobenzene	76		78		40-117	3		50
Acetophenone	88		90		14-144	2		50
2,4,6-Trichlorophenol	82		80		30-130	2		50
p-Chloro-m-cresol	77		76		26-103	1		50
2-Chlorophenol	76		77		25-102	1		50
2,4-Dichlorophenol	76		78		30-130	3		50
2,4-Dimethylphenol	82		86		30-130	5		50
2-Nitrophenol	88		92		30-130	4		50
4-Nitrophenol	84		85		11-114	1		50
2,4-Dinitrophenol	52		64		4-130	21		50
4,6-Dinitro-o-cresol	85		89		10-130	5		50
Pentachlorophenol	75		77		17-109	3		50
Phenol	84		86		26-90	2		50
2-Methylphenol	78		78		30-130.	0		50
3-Methylphenol/4-Methylphenol	80		80		30-130	0		50
2,4,5-Trichlorophenol	79		80		30-130	1		50
Benzoic Acid	11		19		10-110	**53**	Q	50
Benzyl Alcohol	79		80		40-140	1		50
Carbazole	79		81		54-128	3		50

Lab Control Sample Analysis

Batch Quality Control

Project Name: TOT2401

Project Number: TOT2401

Lab Number: L2421177

Report Date: 04/24/24

Parameter	LCS %Recovery	Qual	LCSD %Recovery	Qual	%Recovery Limits	RPD	Qual	RPD Limits
Semivolatile Organics by GC/MS - Westborough Lab Associated sample(s): 01-08 Batch: WG1911160-2 WG1911160-3								
1,4-Dioxane	50		52		40-140	4		50

Surrogate	LCS %Recovery	Qual	LCSD %Recovery	Qual	Acceptance Criteria
2-Fluorophenol	78		79		25-120
Phenol-d6	77		78		10-120
Nitrobenzene-d5	80		80		23-120
2-Fluorobiphenyl	75		76		30-120
2,4,6-Tribromophenol	77		80		10-136
4-Terphenyl-d14	74		79		18-120

METALS

Project Name: TOT2401 **Lab Number:** L2421177

Project Number: TOT2401 **Report Date:** 04/24/24

SAMPLE RESULTS

Lab ID: L2421177-01 Date Collected: 04/17/24 10:18

Client ID: SB001 (0-2')-D Date Received: 04/17/24

Sample Location: 1833 E NEW YORK AVE, BKLYN, NY Field Prep: Not Specified

Sample Depth:

Matrix: Soil

Percent Solids: 89%

Parameter	Result	Qualifier	Units	RL	MDL	Dilution Factor	Date Prepared	Date Analyzed	Prep Method	Analytical Method	Analyst
Total Metals - Mansfield Lab											
Aluminum, Total	7310		mg/kg	8.41	2.27	2	04/23/24 09:00	04/23/24 13:22	EPA 3050B	1,6010D	TAA
Antimony, Total	1.27	J	mg/kg	4.20	0.320	2	04/23/24 09:00	04/23/24 13:22	EPA 3050B	1,6010D	TAA
Arsenic, Total	5.53		mg/kg	0.841	0.175	2	04/23/24 09:00	04/23/24 13:22	EPA 3050B	1,6010D	TAA
Barium, Total	141		mg/kg	0.841	0.146	2	04/23/24 09:00	04/23/24 13:22	EPA 3050B	1,6010D	TAA
Beryllium, Total	0.410	J	mg/kg	0.420	0.028	2	04/23/24 09:00	04/23/24 13:22	EPA 3050B	1,6010D	TAA
Cadmium, Total	0.261	J	mg/kg	0.841	0.082	2	04/23/24 09:00	04/23/24 13:22	EPA 3050B	1,6010D	TAA
Calcium, Total	1980		mg/kg	8.41	2.94	2	04/23/24 09:00	04/23/24 13:22	EPA 3050B	1,6010D	TAA
Chromium, Total	16.8		mg/kg	0.841	0.081	2	04/23/24 09:00	04/23/24 13:22	EPA 3050B	1,6010D	TAA
Cobalt, Total	4.73		mg/kg	1.68	0.140	2	04/23/24 09:00	04/23/24 13:22	EPA 3050B	1,6010D	TAA
Copper, Total	46.3		mg/kg	0.841	0.217	2	04/23/24 09:00	04/23/24 13:22	EPA 3050B	1,6010D	TAA
Iron, Total	12200		mg/kg	4.20	0.759	2	04/23/24 09:00	04/23/24 13:22	EPA 3050B	1,6010D	TAA
Lead, Total	471		mg/kg	4.20	0.225	2	04/23/24 09:00	04/23/24 13:22	EPA 3050B	1,6010D	TAA
Magnesium, Total	1270		mg/kg	8.41	1.30	2	04/23/24 09:00	04/23/24 13:22	EPA 3050B	1,6010D	TAA
Manganese, Total	290		mg/kg	0.841	0.134	2	04/23/24 09:00	04/23/24 13:22	EPA 3050B	1,6010D	TAA
Mercury, Total	0.874		mg/kg	0.070	0.046	1	04/23/24 08:20	04/23/24 10:59	EPA 7471B	1,7471B	SMV
Nickel, Total	9.44		mg/kg	2.10	0.204	2	04/23/24 09:00	04/23/24 13:22	EPA 3050B	1,6010D	TAA
Potassium, Total	577		mg/kg	210	12.1	2	04/23/24 09:00	04/23/24 13:22	EPA 3050B	1,6010D	TAA
Selenium, Total	ND		mg/kg	1.68	0.217	2	04/23/24 09:00	04/23/24 13:22	EPA 3050B	1,6010D	TAA
Silver, Total	0.309	J	mg/kg	0.420	0.238	2	04/23/24 09:00	04/23/24 13:22	EPA 3050B	1,6010D	TAA
Sodium, Total	75.5	J	mg/kg	168	2.65	2	04/23/24 09:00	04/23/24 13:22	EPA 3050B	1,6010D	TAA
Thallium, Total	0.352	J	mg/kg	1.68	0.265	2	04/23/24 09:00	04/23/24 13:22	EPA 3050B	1,6010D	TAA
Vanadium, Total	19.7		mg/kg	0.841	0.171	2	04/23/24 09:00	04/23/24 13:22	EPA 3050B	1,6010D	TAA
Zinc, Total	179		mg/kg	4.20	0.246	2	04/23/24 09:00	04/23/24 13:22	EPA 3050B	1,6010D	TAA

Project Name: TOT2401 **Lab Number:** L2421177

Project Number: TOT2401 **Report Date:** 04/24/24

SAMPLE RESULTS

Lab ID: L2421177-02 Date Collected: 04/17/24 11:10

Client ID: SB002 (0-2')-D Date Received: 04/17/24

Sample Location: 1833 E NEW YORK AVE, BKLYN, NY Field Prep: Not Specified

Sample Depth:

Matrix: Soil

Percent Solids: 91%

Parameter	Result	Qualifier	Units	RL	MDL	Dilution Factor	Date Prepared	Date Analyzed	Prep Method	Analytical Method	Analyst
Total Metals - Mansfield Lab											
Aluminum, Total	4760		mg/kg	8.50	2.30	2	04/23/24 09:00	04/23/24 14:29	EPA 3050B	1,6010D	TAA
Antimony, Total	0.864	J	mg/kg	4.25	0.323	2	04/23/24 09:00	04/23/24 14:29	EPA 3050B	1,6010D	TAA
Arsenic, Total	2.97		mg/kg	0.850	0.177	2	04/23/24 09:00	04/23/24 14:29	EPA 3050B	1,6010D	TAA
Barium, Total	152		mg/kg	0.850	0.148	2	04/23/24 09:00	04/23/24 14:29	EPA 3050B	1,6010D	TAA
Beryllium, Total	0.425		mg/kg	0.425	0.028	2	04/23/24 09:00	04/23/24 14:29	EPA 3050B	1,6010D	TAA
Cadmium, Total	1.15		mg/kg	0.850	0.083	2	04/23/24 09:00	04/23/24 14:29	EPA 3050B	1,6010D	TAA
Calcium, Total	13200		mg/kg	8.50	2.98	2	04/23/24 09:00	04/23/24 14:29	EPA 3050B	1,6010D	TAA
Chromium, Total	10.8		mg/kg	0.850	0.082	2	04/23/24 09:00	04/23/24 14:29	EPA 3050B	1,6010D	TAA
Cobalt, Total	4.17		mg/kg	1.70	0.141	2	04/23/24 09:00	04/23/24 14:29	EPA 3050B	1,6010D	TAA
Copper, Total	24.5		mg/kg	0.850	0.219	2	04/23/24 09:00	04/23/24 14:29	EPA 3050B	1,6010D	TAA
Iron, Total	29700		mg/kg	4.25	0.768	2	04/23/24 09:00	04/23/24 14:29	EPA 3050B	1,6010D	TAA
Lead, Total	114		mg/kg	4.25	0.228	2	04/23/24 09:00	04/23/24 14:29	EPA 3050B	1,6010D	TAA
Magnesium, Total	2790		mg/kg	8.50	1.31	2	04/23/24 09:00	04/23/24 14:29	EPA 3050B	1,6010D	TAA
Manganese, Total	647		mg/kg	0.850	0.135	2	04/23/24 09:00	04/23/24 14:29	EPA 3050B	1,6010D	TAA
Mercury, Total	0.359		mg/kg	0.070	0.046	1	04/23/24 08:20	04/23/24 11:02	EPA 7471B	1,7471B	SMV
Nickel, Total	12.1		mg/kg	2.12	0.206	2	04/23/24 09:00	04/23/24 14:29	EPA 3050B	1,6010D	TAA
Potassium, Total	602		mg/kg	212	12.2	2	04/23/24 09:00	04/23/24 14:29	EPA 3050B	1,6010D	TAA
Selenium, Total	ND		mg/kg	1.70	0.219	2	04/23/24 09:00	04/23/24 14:29	EPA 3050B	1,6010D	TAA
Silver, Total	1.96		mg/kg	0.425	0.240	2	04/23/24 09:00	04/23/24 14:29	EPA 3050B	1,6010D	TAA
Sodium, Total	114	J	mg/kg	170	2.68	2	04/23/24 09:00	04/23/24 14:29	EPA 3050B	1,6010D	TAA
Thallium, Total	0.493	J	mg/kg	1.70	0.268	2	04/23/24 09:00	04/23/24 14:29	EPA 3050B	1,6010D	TAA
Vanadium, Total	21.8		mg/kg	0.850	0.172	2	04/23/24 09:00	04/23/24 14:29	EPA 3050B	1,6010D	TAA
Zinc, Total	451		mg/kg	4.25	0.249	2	04/23/24 09:00	04/23/24 14:29	EPA 3050B	1,6010D	TAA

Project Name: TOT2401 **Lab Number:** L2421177

Project Number: TOT2401 **Report Date:** 04/24/24

SAMPLE RESULTS

Lab ID: L2421177-03 Date Collected: 04/17/24 11:02

Client ID: SB002 (8-10')-D Date Received: 04/17/24

Sample Location: 1833 E NEW YORK AVE, BKLYN, NY Field Prep: Not Specified

Sample Depth:

Matrix: Soil

Percent Solids: 81%

Parameter	Result	Qualifier	Units	RL	MDL	Dilution Factor	Date Prepared	Date Analyzed	Prep Method	Analytical Method	Analyst
Total Metals - Mansfield Lab											
Aluminum, Total	7960		mg/kg	9.49	2.56	2	04/23/24 09:00	04/23/24 14:32	EPA 3050B	1,6010D	TAA
Antimony, Total	0.764	J	mg/kg	4.74	0.360	2	04/23/24 09:00	04/23/24 14:32	EPA 3050B	1,6010D	TAA
Arsenic, Total	5.16		mg/kg	0.949	0.197	2	04/23/24 09:00	04/23/24 14:32	EPA 3050B	1,6010D	TAA
Barium, Total	181		mg/kg	0.949	0.165	2	04/23/24 09:00	04/23/24 14:32	EPA 3050B	1,6010D	TAA
Beryllium, Total	0.464	J	mg/kg	0.474	0.031	2	04/23/24 09:00	04/23/24 14:32	EPA 3050B	1,6010D	TAA
Cadmium, Total	0.479	J	mg/kg	0.949	0.093	2	04/23/24 09:00	04/23/24 14:32	EPA 3050B	1,6010D	TAA
Calcium, Total	9560		mg/kg	9.49	3.32	2	04/23/24 09:00	04/23/24 14:32	EPA 3050B	1,6010D	TAA
Chromium, Total	18.4		mg/kg	0.949	0.091	2	04/23/24 09:00	04/23/24 14:32	EPA 3050B	1,6010D	TAA
Cobalt, Total	5.21		mg/kg	1.90	0.157	2	04/23/24 09:00	04/23/24 14:32	EPA 3050B	1,6010D	TAA
Copper, Total	76.0		mg/kg	0.949	0.245	2	04/23/24 09:00	04/23/24 14:32	EPA 3050B	1,6010D	TAA
Iron, Total	15100		mg/kg	4.74	0.857	2	04/23/24 09:00	04/23/24 14:32	EPA 3050B	1,6010D	TAA
Lead, Total	590		mg/kg	4.74	0.254	2	04/23/24 09:00	04/23/24 14:32	EPA 3050B	1,6010D	TAA
Magnesium, Total	2680		mg/kg	9.49	1.46	2	04/23/24 09:00	04/23/24 14:32	EPA 3050B	1,6010D	TAA
Manganese, Total	302		mg/kg	0.949	0.151	2	04/23/24 09:00	04/23/24 14:32	EPA 3050B	1,6010D	TAA
Mercury, Total	1.08		mg/kg	0.079	0.052	1	04/23/24 08:20	04/23/24 11:05	EPA 7471B	1,7471B	SMV
Nickel, Total	77.4		mg/kg	2.37	0.230	2	04/23/24 09:00	04/23/24 14:32	EPA 3050B	1,6010D	TAA
Potassium, Total	502		mg/kg	237	13.7	2	04/23/24 09:00	04/23/24 14:32	EPA 3050B	1,6010D	TAA
Selenium, Total	ND		mg/kg	1.90	0.245	2	04/23/24 09:00	04/23/24 14:32	EPA 3050B	1,6010D	TAA
Silver, Total	44.3		mg/kg	1.54	0.872	2	04/23/24 18:02	04/24/24 09:10	EPA 3050B	1,6010D	DHL
Sodium, Total	59.5	J	mg/kg	190	2.99	2	04/23/24 09:00	04/23/24 14:32	EPA 3050B	1,6010D	TAA
Thallium, Total	ND		mg/kg	1.90	0.299	2	04/23/24 09:00	04/23/24 14:32	EPA 3050B	1,6010D	TAA
Vanadium, Total	26.0		mg/kg	0.949	0.192	2	04/23/24 09:00	04/23/24 14:32	EPA 3050B	1,6010D	TAA
Zinc, Total	628		mg/kg	4.74	0.278	2	04/23/24 09:00	04/23/24 14:32	EPA 3050B	1,6010D	TAA

Project Name: TOT2401 **Lab Number:** L2421177

Project Number: TOT2401 **Report Date:** 04/24/24

SAMPLE RESULTS

Lab ID: L2421177-04 Date Collected: 04/17/24 12:18

Client ID: SB003 (0-2')-D Date Received: 04/17/24

Sample Location: 1833 E NEW YORK AVE, BKLYN, NY Field Prep: Not Specified

Sample Depth:

Matrix: Soil

Percent Solids: 84%

Parameter	Result	Qualifier	Units	RL	MDL	Dilution Factor	Date Prepared	Date Analyzed	Prep Method	Analytical Method	Analyst
Total Metals - Mansfield Lab											
Aluminum, Total	8560		mg/kg	9.15	2.47	2	04/23/24 09:00	04/23/24 14:36	EPA 3050B	1,6010D	TAA
Antimony, Total	1.54	J	mg/kg	4.58	0.348	2	04/23/24 09:00	04/23/24 14:36	EPA 3050B	1,6010D	TAA
Arsenic, Total	6.52		mg/kg	0.915	0.190	2	04/23/24 09:00	04/23/24 14:36	EPA 3050B	1,6010D	TAA
Barium, Total	118		mg/kg	0.915	0.159	2	04/23/24 09:00	04/23/24 14:36	EPA 3050B	1,6010D	TAA
Beryllium, Total	0.500		mg/kg	0.458	0.030	2	04/23/24 09:00	04/23/24 14:36	EPA 3050B	1,6010D	TAA
Cadmium, Total	0.192	J	mg/kg	0.915	0.090	2	04/23/24 09:00	04/23/24 14:36	EPA 3050B	1,6010D	TAA
Calcium, Total	1650		mg/kg	9.15	3.20	2	04/23/24 09:00	04/23/24 14:36	EPA 3050B	1,6010D	TAA
Chromium, Total	13.9		mg/kg	0.915	0.088	2	04/23/24 09:00	04/23/24 14:36	EPA 3050B	1,6010D	TAA
Cobalt, Total	4.78		mg/kg	1.83	0.152	2	04/23/24 09:00	04/23/24 14:36	EPA 3050B	1,6010D	TAA
Copper, Total	43.1		mg/kg	0.915	0.236	2	04/23/24 09:00	04/23/24 14:36	EPA 3050B	1,6010D	TAA
Iron, Total	10800		mg/kg	4.58	0.826	2	04/23/24 09:00	04/23/24 14:36	EPA 3050B	1,6010D	TAA
Lead, Total	349		mg/kg	4.58	0.245	2	04/23/24 09:00	04/23/24 14:36	EPA 3050B	1,6010D	TAA
Magnesium, Total	1300		mg/kg	9.15	1.41	2	04/23/24 09:00	04/23/24 14:36	EPA 3050B	1,6010D	TAA
Manganese, Total	350		mg/kg	0.915	0.146	2	04/23/24 09:00	04/23/24 14:36	EPA 3050B	1,6010D	TAA
Mercury, Total	0.679		mg/kg	0.075	0.049	1	04/23/24 08:20	04/23/24 11:09	EPA 7471B	1,7471B	SMV
Nickel, Total	10.6		mg/kg	2.29	0.221	2	04/23/24 09:00	04/23/24 14:36	EPA 3050B	1,6010D	TAA
Potassium, Total	460		mg/kg	229	13.2	2	04/23/24 09:00	04/23/24 14:36	EPA 3050B	1,6010D	TAA
Selenium, Total	0.366	J	mg/kg	1.83	0.236	2	04/23/24 09:00	04/23/24 14:36	EPA 3050B	1,6010D	TAA
Silver, Total	0.334	J	mg/kg	0.458	0.259	2	04/23/24 09:00	04/23/24 14:36	EPA 3050B	1,6010D	TAA
Sodium, Total	57.9	J	mg/kg	183	2.88	2	04/23/24 09:00	04/23/24 14:36	EPA 3050B	1,6010D	TAA
Thallium, Total	0.310	J	mg/kg	1.83	0.288	2	04/23/24 09:00	04/23/24 14:36	EPA 3050B	1,6010D	TAA
Vanadium, Total	20.6		mg/kg	0.915	0.186	2	04/23/24 09:00	04/23/24 14:36	EPA 3050B	1,6010D	TAA
Zinc, Total	99.9		mg/kg	4.58	0.268	2	04/23/24 09:00	04/23/24 14:36	EPA 3050B	1,6010D	TAA

Project Name: TOT2401 **Lab Number:** L2421177

Project Number: TOT2401 **Report Date:** 04/24/24

SAMPLE RESULTS

Lab ID: L2421177-05 Date Collected: 04/17/24 12:22

Client ID: SB003 (12-14')-D Date Received: 04/17/24

Sample Location: 1833 E NEW YORK AVE, BKLYN, NY Field Prep: Not Specified

Sample Depth:

Matrix: Soil

Percent Solids: 96%

Parameter	Result	Qualifier	Units	RL	MDL	Dilution Factor	Date Prepared	Date Analyzed	Prep Method	Analytical Method	Analyst
Total Metals - Mansfield Lab											
Aluminum, Total	5290		mg/kg	8.06	2.18	2	04/23/24 09:00	04/23/24 14:39	EPA 3050B	1,6010D	TAA
Antimony, Total	0.553	J	mg/kg	4.03	0.306	2	04/23/24 09:00	04/23/24 14:39	EPA 3050B	1,6010D	TAA
Arsenic, Total	1.97		mg/kg	0.806	0.168	2	04/23/24 09:00	04/23/24 14:39	EPA 3050B	1,6010D	TAA
Barium, Total	33.2		mg/kg	0.806	0.140	2	04/23/24 09:00	04/23/24 14:39	EPA 3050B	1,6010D	TAA
Beryllium, Total	0.296	J	mg/kg	0.403	0.027	2	04/23/24 09:00	04/23/24 14:39	EPA 3050B	1,6010D	TAA
Cadmium, Total	ND		mg/kg	0.806	0.079	2	04/23/24 09:00	04/23/24 14:39	EPA 3050B	1,6010D	TAA
Calcium, Total	3720		mg/kg	8.06	2.82	2	04/23/24 09:00	04/23/24 14:39	EPA 3050B	1,6010D	TAA
Chromium, Total	16.9		mg/kg	0.806	0.077	2	04/23/24 09:00	04/23/24 14:39	EPA 3050B	1,6010D	TAA
Cobalt, Total	3.95		mg/kg	1.61	0.134	2	04/23/24 09:00	04/23/24 14:39	EPA 3050B	1,6010D	TAA
Copper, Total	14.0		mg/kg	0.806	0.208	2	04/23/24 09:00	04/23/24 14:39	EPA 3050B	1,6010D	TAA
Iron, Total	12000		mg/kg	4.03	0.728	2	04/23/24 09:00	04/23/24 14:39	EPA 3050B	1,6010D	TAA
Lead, Total	12.0		mg/kg	4.03	0.216	2	04/23/24 09:00	04/23/24 14:39	EPA 3050B	1,6010D	TAA
Magnesium, Total	2040		mg/kg	8.06	1.24	2	04/23/24 09:00	04/23/24 14:39	EPA 3050B	1,6010D	TAA
Manganese, Total	358		mg/kg	0.806	0.128	2	04/23/24 09:00	04/23/24 14:39	EPA 3050B	1,6010D	TAA
Mercury, Total	ND		mg/kg	0.066	0.043	1	04/23/24 08:20	04/23/24 11:12	EPA 7471B	1,7471B	SMV
Nickel, Total	11.1		mg/kg	2.01	0.195	2	04/23/24 09:00	04/23/24 14:39	EPA 3050B	1,6010D	TAA
Potassium, Total	884		mg/kg	201	11.6	2	04/23/24 09:00	04/23/24 14:39	EPA 3050B	1,6010D	TAA
Selenium, Total	ND		mg/kg	1.61	0.208	2	04/23/24 09:00	04/23/24 14:39	EPA 3050B	1,6010D	TAA
Silver, Total	ND		mg/kg	0.403	0.228	2	04/23/24 09:00	04/23/24 14:39	EPA 3050B	1,6010D	TAA
Sodium, Total	107	J	mg/kg	161	2.54	2	04/23/24 09:00	04/23/24 14:39	EPA 3050B	1,6010D	TAA
Thallium, Total	ND		mg/kg	1.61	0.254	2	04/23/24 09:00	04/23/24 14:39	EPA 3050B	1,6010D	TAA
Vanadium, Total	21.3		mg/kg	0.806	0.164	2	04/23/24 09:00	04/23/24 14:39	EPA 3050B	1,6010D	TAA
Zinc, Total	21.8		mg/kg	4.03	0.236	2	04/23/24 09:00	04/23/24 14:39	EPA 3050B	1,6010D	TAA

Project Name: TOT2401 **Lab Number:** L2421177

Project Number: TOT2401 **Report Date:** 04/24/24

SAMPLE RESULTS

Lab ID: L2421177-06 Date Collected: 04/17/24 13:16

Client ID: SB004 (3-5')-D Date Received: 04/17/24

Sample Location: 1833 E NEW YORK AVE, BKLYN, NY Field Prep: Not Specified

Sample Depth:

Matrix: Soil

Percent Solids: 88%

Parameter	Result	Qualifier	Units	RL	MDL	Dilution Factor	Date Prepared	Date Analyzed	Prep Method	Analytical Method	Analyst
Total Metals - Mansfield Lab											
Aluminum, Total	7260		mg/kg	8.89	2.40	2	04/23/24 09:00	04/23/24 14:55	EPA 3050B	1,6010D	TAA
Antimony, Total	1.14	J	mg/kg	4.44	0.338	2	04/23/24 09:00	04/23/24 14:55	EPA 3050B	1,6010D	TAA
Arsenic, Total	7.37		mg/kg	0.889	0.185	2	04/23/24 09:00	04/23/24 14:55	EPA 3050B	1,6010D	TAA
Barium, Total	81.0		mg/kg	0.889	0.155	2	04/23/24 09:00	04/23/24 14:55	EPA 3050B	1,6010D	TAA
Beryllium, Total	0.428	J	mg/kg	0.444	0.029	2	04/23/24 09:00	04/23/24 14:55	EPA 3050B	1,6010D	TAA
Cadmium, Total	0.204	J	mg/kg	0.889	0.087	2	04/23/24 09:00	04/23/24 14:55	EPA 3050B	1,6010D	TAA
Calcium, Total	2580		mg/kg	8.89	3.11	2	04/23/24 09:00	04/23/24 14:55	EPA 3050B	1,6010D	TAA
Chromium, Total	17.6		mg/kg	0.889	0.085	2	04/23/24 09:00	04/23/24 14:55	EPA 3050B	1,6010D	TAA
Cobalt, Total	5.05		mg/kg	1.78	0.148	2	04/23/24 09:00	04/23/24 14:55	EPA 3050B	1,6010D	TAA
Copper, Total	73.0		mg/kg	0.889	0.229	2	04/23/24 09:00	04/23/24 14:55	EPA 3050B	1,6010D	TAA
Iron, Total	14500		mg/kg	4.44	0.802	2	04/23/24 09:00	04/23/24 14:55	EPA 3050B	1,6010D	TAA
Lead, Total	319		mg/kg	4.44	0.238	2	04/23/24 09:00	04/23/24 14:55	EPA 3050B	1,6010D	TAA
Magnesium, Total	1590		mg/kg	8.89	1.37	2	04/23/24 09:00	04/23/24 14:55	EPA 3050B	1,6010D	TAA
Manganese, Total	323		mg/kg	0.889	0.141	2	04/23/24 09:00	04/23/24 14:55	EPA 3050B	1,6010D	TAA
Mercury, Total	0.550		mg/kg	0.073	0.047	1	04/23/24 08:20	04/23/24 11:15	EPA 7471B	1,7471B	SMV
Nickel, Total	11.6		mg/kg	2.22	0.215	2	04/23/24 09:00	04/23/24 14:55	EPA 3050B	1,6010D	TAA
Potassium, Total	574		mg/kg	222	12.8	2	04/23/24 09:00	04/23/24 14:55	EPA 3050B	1,6010D	TAA
Selenium, Total	0.337	J	mg/kg	1.78	0.229	2	04/23/24 09:00	04/23/24 14:55	EPA 3050B	1,6010D	TAA
Silver, Total	0.344	J	mg/kg	0.444	0.252	2	04/23/24 09:00	04/23/24 14:55	EPA 3050B	1,6010D	TAA
Sodium, Total	65.0	J	mg/kg	178	2.80	2	04/23/24 09:00	04/23/24 14:55	EPA 3050B	1,6010D	TAA
Thallium, Total	0.322	J	mg/kg	1.78	0.280	2	04/23/24 09:00	04/23/24 14:55	EPA 3050B	1,6010D	TAA
Vanadium, Total	31.9		mg/kg	0.889	0.180	2	04/23/24 09:00	04/23/24 14:55	EPA 3050B	1,6010D	TAA
Zinc, Total	75.2		mg/kg	4.44	0.260	2	04/23/24 09:00	04/23/24 14:55	EPA 3050B	1,6010D	TAA

Project Name: TOT2401 **Lab Number:** L2421177

Project Number: TOT2401 **Report Date:** 04/24/24

SAMPLE RESULTS

Lab ID: L2421177-07 Date Collected: 04/17/24 14:01

Client ID: SB005 (0-2')-D Date Received: 04/17/24

Sample Location: 1833 E NEW YORK AVE, BKLYN, NY Field Prep: Not Specified

Sample Depth:

Matrix: Soil

Percent Solids: 83%

Parameter	Result	Qualifier	Units	RL	MDL	Dilution Factor	Date Prepared	Date Analyzed	Prep Method	Analytical Method	Analyst
Total Metals - Mansfield Lab											
Aluminum, Total	8940		mg/kg	9.20	2.48	2	04/23/24 09:00	04/23/24 15:23	EPA 3050B	1,6010D	TAA
Antimony, Total	0.840	J	mg/kg	4.60	0.350	2	04/23/24 09:00	04/23/24 15:23	EPA 3050B	1,6010D	TAA
Arsenic, Total	6.25		mg/kg	0.920	0.191	2	04/23/24 09:00	04/23/24 15:23	EPA 3050B	1,6010D	TAA
Barium, Total	94.0		mg/kg	0.920	0.160	2	04/23/24 09:00	04/23/24 15:23	EPA 3050B	1,6010D	TAA
Beryllium, Total	0.479		mg/kg	0.460	0.030	2	04/23/24 09:00	04/23/24 15:23	EPA 3050B	1,6010D	TAA
Cadmium, Total	ND		mg/kg	0.920	0.090	2	04/23/24 09:00	04/23/24 15:23	EPA 3050B	1,6010D	TAA
Calcium, Total	1410		mg/kg	9.20	3.22	2	04/23/24 09:00	04/23/24 15:23	EPA 3050B	1,6010D	TAA
Chromium, Total	14.4		mg/kg	0.920	0.088	2	04/23/24 09:00	04/23/24 15:23	EPA 3050B	1,6010D	TAA
Cobalt, Total	4.43		mg/kg	1.84	0.153	2	04/23/24 09:00	04/23/24 15:23	EPA 3050B	1,6010D	TAA
Copper, Total	38.0		mg/kg	0.920	0.237	2	04/23/24 09:00	04/23/24 15:23	EPA 3050B	1,6010D	TAA
Iron, Total	12400		mg/kg	4.60	0.831	2	04/23/24 09:00	04/23/24 15:23	EPA 3050B	1,6010D	TAA
Lead, Total	281		mg/kg	4.60	0.246	2	04/23/24 09:00	04/23/24 15:23	EPA 3050B	1,6010D	TAA
Magnesium, Total	1290		mg/kg	9.20	1.42	2	04/23/24 09:00	04/23/24 15:23	EPA 3050B	1,6010D	TAA
Manganese, Total	289		mg/kg	0.920	0.146	2	04/23/24 09:00	04/23/24 15:23	EPA 3050B	1,6010D	TAA
Mercury, Total	0.465		mg/kg	0.076	0.050	1	04/23/24 08:20	04/23/24 11:18	EPA 7471B	1,7471B	SMV
Nickel, Total	8.40		mg/kg	2.30	0.223	2	04/23/24 09:00	04/23/24 15:23	EPA 3050B	1,6010D	TAA
Potassium, Total	450		mg/kg	230	13.2	2	04/23/24 09:00	04/23/24 15:23	EPA 3050B	1,6010D	TAA
Selenium, Total	0.432	J	mg/kg	1.84	0.237	2	04/23/24 09:00	04/23/24 15:23	EPA 3050B	1,6010D	TAA
Silver, Total	0.285	J	mg/kg	0.460	0.260	2	04/23/24 09:00	04/23/24 15:23	EPA 3050B	1,6010D	TAA
Sodium, Total	57.2	J	mg/kg	184	2.90	2	04/23/24 09:00	04/23/24 15:23	EPA 3050B	1,6010D	TAA
Thallium, Total	0.383	J	mg/kg	1.84	0.290	2	04/23/24 09:00	04/23/24 15:23	EPA 3050B	1,6010D	TAA
Vanadium, Total	22.6		mg/kg	0.920	0.187	2	04/23/24 09:00	04/23/24 15:23	EPA 3050B	1,6010D	TAA
Zinc, Total	57.0		mg/kg	4.60	0.270	2	04/23/24 09:00	04/23/24 15:23	EPA 3050B	1,6010D	TAA

Project Name: TOT2401 **Lab Number:** L2421177

Project Number: TOT2401 **Report Date:** 04/24/24

SAMPLE RESULTS

Lab ID: L2421177-08 Date Collected: 04/17/24 14:10

Client ID: SB005 (13-15')-D Date Received: 04/17/24

Sample Location: 1833 E NEW YORK AVE, BKLYN, NY Field Prep: Not Specified

Sample Depth:

Matrix: Soil

Percent Solids: 94%

Parameter	Result	Qualifier	Units	RL	MDL	Dilution Factor	Date Prepared	Date Analyzed	Prep Method	Analytical Method	Analyst
Total Metals - Mansfield Lab											
Aluminum, Total	3720		mg/kg	8.38	2.26	2	04/23/24 09:00	04/23/24 14:59	EPA 3050B	1,6010D	TAA
Antimony, Total	0.371	J	mg/kg	4.19	0.318	2	04/23/24 09:00	04/23/24 14:59	EPA 3050B	1,6010D	TAA
Arsenic, Total	2.29		mg/kg	0.838	0.174	2	04/23/24 09:00	04/23/24 14:59	EPA 3050B	1,6010D	TAA
Barium, Total	24.6		mg/kg	0.838	0.146	2	04/23/24 09:00	04/23/24 14:59	EPA 3050B	1,6010D	TAA
Beryllium, Total	0.358	J	mg/kg	0.419	0.028	2	04/23/24 09:00	04/23/24 14:59	EPA 3050B	1,6010D	TAA
Cadmium, Total	ND		mg/kg	0.838	0.082	2	04/23/24 09:00	04/23/24 14:59	EPA 3050B	1,6010D	TAA
Calcium, Total	580		mg/kg	8.38	2.93	2	04/23/24 09:00	04/23/24 14:59	EPA 3050B	1,6010D	TAA
Chromium, Total	9.35		mg/kg	0.838	0.080	2	04/23/24 09:00	04/23/24 14:59	EPA 3050B	1,6010D	TAA
Cobalt, Total	2.51		mg/kg	1.68	0.139	2	04/23/24 09:00	04/23/24 14:59	EPA 3050B	1,6010D	TAA
Copper, Total	11.5		mg/kg	0.838	0.216	2	04/23/24 09:00	04/23/24 14:59	EPA 3050B	1,6010D	TAA
Iron, Total	10800		mg/kg	4.19	0.756	2	04/23/24 09:00	04/23/24 14:59	EPA 3050B	1,6010D	TAA
Lead, Total	5.36		mg/kg	4.19	0.224	2	04/23/24 09:00	04/23/24 14:59	EPA 3050B	1,6010D	TAA
Magnesium, Total	2150		mg/kg	8.38	1.29	2	04/23/24 09:00	04/23/24 14:59	EPA 3050B	1,6010D	TAA
Manganese, Total	185		mg/kg	0.838	0.133	2	04/23/24 09:00	04/23/24 14:59	EPA 3050B	1,6010D	TAA
Mercury, Total	ND		mg/kg	0.067	0.044	1	04/23/24 08:20	04/23/24 11:22	EPA 7471B	1,7471B	SMV
Nickel, Total	5.53		mg/kg	2.09	0.203	2	04/23/24 09:00	04/23/24 14:59	EPA 3050B	1,6010D	TAA
Potassium, Total	1170		mg/kg	209	12.1	2	04/23/24 09:00	04/23/24 14:59	EPA 3050B	1,6010D	TAA
Selenium, Total	ND		mg/kg	1.68	0.216	2	04/23/24 09:00	04/23/24 14:59	EPA 3050B	1,6010D	TAA
Silver, Total	ND		mg/kg	0.419	0.237	2	04/23/24 09:00	04/23/24 14:59	EPA 3050B	1,6010D	TAA
Sodium, Total	135	J	mg/kg	168	2.64	2	04/23/24 09:00	04/23/24 14:59	EPA 3050B	1,6010D	TAA
Thallium, Total	ND		mg/kg	1.68	0.264	2	04/23/24 09:00	04/23/24 14:59	EPA 3050B	1,6010D	TAA
Vanadium, Total	18.4		mg/kg	0.838	0.170	2	04/23/24 09:00	04/23/24 14:59	EPA 3050B	1,6010D	TAA
Zinc, Total	95.9		mg/kg	4.19	0.245	2	04/23/24 09:00	04/23/24 14:59	EPA 3050B	1,6010D	TAA

Project Name: TOT2401 **Lab Number:** L2421177

Project Number: TOT2401 **Report Date:** 04/24/24

Method Blank Analysis
Batch Quality Control

Parameter	Result	Qualifier	Units	RL	MDL	Dilution Factor	Date Prepared	Date Analyzed	Analytical Method	Analyst
Total Metals - Mansfield Lab for sample(s): 01-08 Batch: WG1911898-1										
Mercury, Total	ND		mg/kg	0.083	0.054	1	04/23/24 08:20	04/23/24 10:19	1,7471B	SMV

Prep Information

Digestion Method: EPA 7471B

Parameter	Result	Qualifier	Units	RL	MDL	Dilution Factor	Date Prepared	Date Analyzed	Analytical Method	Analyst
Total Metals - Mansfield Lab for sample(s): 01-08 Batch: WG1911900-1										
Aluminum, Total	ND		mg/kg	4.00	1.08	1	04/23/24 09:00	04/23/24 13:08	1,6010D	TAA
Antimony, Total	ND		mg/kg	2.00	0.152	1	04/23/24 09:00	04/23/24 13:08	1,6010D	TAA
Arsenic, Total	ND		mg/kg	0.400	0.083	1	04/23/24 09:00	04/23/24 13:08	1,6010D	TAA
Barium, Total	ND		mg/kg	0.400	0.070	1	04/23/24 09:00	04/23/24 13:08	1,6010D	TAA
Beryllium, Total	ND		mg/kg	0.200	0.013	1	04/23/24 09:00	04/23/24 13:08	1,6010D	TAA
Cadmium, Total	ND		mg/kg	0.400	0.039	1	04/23/24 09:00	04/23/24 13:08	1,6010D	TAA
Calcium, Total	ND		mg/kg	4.00	1.40	1	04/23/24 09:00	04/23/24 13:08	1,6010D	TAA
Chromium, Total	ND		mg/kg	0.400	0.038	1	04/23/24 09:00	04/23/24 13:08	1,6010D	TAA
Cobalt, Total	ND		mg/kg	0.800	0.066	1	04/23/24 09:00	04/23/24 13:08	1,6010D	TAA
Copper, Total	ND		mg/kg	0.400	0.103	1	04/23/24 09:00	04/23/24 13:08	1,6010D	TAA
Iron, Total	1.85	J	mg/kg	2.00	0.361	1	04/23/24 09:00	04/23/24 13:08	1,6010D	TAA
Lead, Total	ND		mg/kg	2.00	0.107	1	04/23/24 09:00	04/23/24 13:08	1,6010D	TAA
Magnesium, Total	ND		mg/kg	4.00	0.616	1	04/23/24 09:00	04/23/24 13:08	1,6010D	TAA
Manganese, Total	ND		mg/kg	0.400	0.064	1	04/23/24 09:00	04/23/24 13:08	1,6010D	TAA
Nickel, Total	ND		mg/kg	1.00	0.097	1	04/23/24 09:00	04/23/24 13:08	1,6010D	TAA
Potassium, Total	ND		mg/kg	100	5.76	1	04/23/24 09:00	04/23/24 13:08	1,6010D	TAA
Selenium, Total	ND		mg/kg	0.800	0.103	1	04/23/24 09:00	04/23/24 13:08	1,6010D	TAA
Silver, Total	ND		mg/kg	0.200	0.113	1	04/23/24 09:00	04/23/24 13:08	1,6010D	TAA
Sodium, Total	ND		mg/kg	80.0	1.26	1	04/23/24 09:00	04/23/24 13:08	1,6010D	TAA
Thallium, Total	ND		mg/kg	0.800	0.126	1	04/23/24 09:00	04/23/24 13:08	1,6010D	TAA
Vanadium, Total	ND		mg/kg	0.400	0.081	1	04/23/24 09:00	04/23/24 13:08	1,6010D	TAA
Zinc, Total	ND		mg/kg	2.00	0.117	1	04/23/24 09:00	04/23/24 13:08	1,6010D	TAA

Project Name: TOT2401 **Lab Number:** L2421177

Project Number: TOT2401 **Report Date:** 04/24/24

Method Blank Analysis
Batch Quality Control

Prep Information

Digestion Method: EPA 3050B

Parameter	Result	Qualifier	Units	RL	MDL	Dilution Factor	Date Prepared	Date Analyzed	Analytical Method	Analyst
Total Metals - Mansfield Lab for sample(s): 03 Batch: WG1912110-1										
Aluminum, Total	ND		mg/kg	4.00	1.08	1	04/23/24 18:02	04/24/24 09:03	1,6010D	DHL
Antimony, Total	ND		mg/kg	2.00	0.152	1	04/23/24 18:02	04/24/24 09:03	1,6010D	DHL
Arsenic, Total	ND		mg/kg	0.400	0.083	1	04/23/24 18:02	04/24/24 09:03	1,6010D	DHL
Barium, Total	ND		mg/kg	0.400	0.070	1	04/23/24 18:02	04/24/24 09:03	1,6010D	DHL
Beryllium, Total	ND		mg/kg	0.200	0.013	1	04/23/24 18:02	04/24/24 09:03	1,6010D	DHL
Cadmium, Total	ND		mg/kg	0.400	0.039	1	04/23/24 18:02	04/24/24 09:03	1,6010D	DHL
Calcium, Total	ND		mg/kg	4.00	1.40	1	04/23/24 18:02	04/24/24 09:03	1,6010D	DHL
Chromium, Total	ND		mg/kg	0.400	0.038	1	04/23/24 18:02	04/24/24 09:03	1,6010D	DHL
Cobalt, Total	ND		mg/kg	0.800	0.066	1	04/23/24 18:02	04/24/24 09:03	1,6010D	DHL
Copper, Total	ND		mg/kg	0.400	0.103	1	04/23/24 18:02	04/24/24 09:03	1,6010D	DHL
Iron, Total	0.914	J	mg/kg	2.00	0.361	1	04/23/24 18:02	04/24/24 09:03	1,6010D	DHL
Lead, Total	ND		mg/kg	2.00	0.107	1	04/23/24 18:02	04/24/24 09:03	1,6010D	DHL
Magnesium, Total	ND		mg/kg	4.00	0.616	1	04/23/24 18:02	04/24/24 09:03	1,6010D	DHL
Manganese, Total	ND		mg/kg	0.400	0.064	1	04/23/24 18:02	04/24/24 09:03	1,6010D	DHL
Nickel, Total	ND		mg/kg	1.00	0.097	1	04/23/24 18:02	04/24/24 09:03	1,6010D	DHL
Potassium, Total	ND		mg/kg	100	5.76	1	04/23/24 18:02	04/24/24 09:03	1,6010D	DHL
Selenium, Total	ND		mg/kg	0.800	0.103	1	04/23/24 18:02	04/24/24 09:03	1,6010D	DHL
Silver, Total	ND		mg/kg	0.200	0.113	1	04/23/24 18:02	04/24/24 09:03	1,6010D	DHL
Sodium, Total	ND		mg/kg	80.0	1.26	1	04/23/24 18:02	04/24/24 09:03	1,6010D	DHL
Thallium, Total	ND		mg/kg	0.800	0.126	1	04/23/24 18:02	04/24/24 09:03	1,6010D	DHL
Vanadium, Total	ND		mg/kg	0.400	0.081	1	04/23/24 18:02	04/24/24 09:03	1,6010D	DHL
Zinc, Total	ND		mg/kg	2.00	0.117	1	04/23/24 18:02	04/24/24 09:03	1,6010D	DHL

Prep Information

Digestion Method: EPA 3050B

Lab Control Sample Analysis

Batch Quality Control

Project Name: TOT2401

Project Number: TOT2401

Lab Number: L2421177

Report Date: 04/24/24

Parameter	LCS %Recovery	Qual	LCSD %Recovery	Qual	%Recovery Limits	RPD	Qual	RPD Limits
Total Metals - Mansfield Lab Associated sample(s): 01-08 Batch: WG1911898-2								
Mercury, Total	98		-		72-128	-		

Lab Control Sample Analysis

Batch Quality Control

Project Name: TOT2401

Project Number: TOT2401

Lab Number: L2421177

Report Date: 04/24/24

Parameter	LCS %Recovery	LCSD %Recovery	%Recovery Limits	RPD	RPD Limits
Total Metals - Mansfield Lab Associated sample(s): 01-08 Batch: WG1911900-2					
Aluminum, Total	100	-	80-120	-	
Antimony, Total	103	-	80-120	-	
Arsenic, Total	104	-	80-120	-	
Barium, Total	102	-	80-120	-	
Beryllium, Total	105	-	80-120	-	
Cadmium, Total	101	-	80-120	-	
Calcium, Total	100	-	80-120	-	
Chromium, Total	101	-	80-120	-	
Cobalt, Total	103	-	80-120	-	
Copper, Total	104	-	80-120	-	
Iron, Total	105	-	80-120	-	
Lead, Total	102	-	80-120	-	
Magnesium, Total	101	-	80-120	-	
Manganese, Total	101	-	80-120	-	
Nickel, Total	105	-	80-120	-	
Potassium, Total	103	-	80-120	-	
Selenium, Total	99	-	80-120	-	
Silver, Total	104	-	80-120	-	
Sodium, Total	103	-	80-120	-	
Thallium, Total	101	-	80-120	-	
Vanadium, Total	104	-	80-120	-	

Lab Control Sample Analysis

Batch Quality Control

Project Name: TOT2401

Project Number: TOT2401

Lab Number: L2421177

Report Date: 04/24/24

Parameter	LCS %Recovery	LCSD %Recovery	%Recovery Limits	RPD	RPD Limits
Total Metals - Mansfield Lab Associated sample(s): 01-08 Batch: WG1911900-2					
Zinc, Total	102	-	80-120	-	

Lab Control Sample Analysis

Batch Quality Control

Project Name: TOT2401

Project Number: TOT2401

Lab Number: L2421177

Report Date: 04/24/24

Parameter	LCS %Recovery	LCSD %Recovery	%Recovery Limits	RPD	RPD Limits
Total Metals - Mansfield Lab Associated sample(s): 03 Batch: WG1912110-2					
Aluminum, Total	96	-	80-120	-	
Antimony, Total	98	-	80-120	-	
Arsenic, Total	97	-	80-120	-	
Barium, Total	101	-	80-120	-	
Beryllium, Total	100	-	80-120	-	
Cadmium, Total	94	-	80-120	-	
Calcium, Total	98	-	80-120	-	
Chromium, Total	97	-	80-120	-	
Cobalt, Total	97	-	80-120	-	
Copper, Total	99	-	80-120	-	
Iron, Total	103	-	80-120	-	
Lead, Total	98	-	80-120	-	
Magnesium, Total	96	-	80-120	-	
Manganese, Total	102	-	80-120	-	
Nickel, Total	98	-	80-120	-	
Potassium, Total	100	-	80-120	-	
Selenium, Total	92	-	80-120	-	
Silver, Total	97	-	80-120	-	
Sodium, Total	100	-	80-120	-	
Thallium, Total	96	-	80-120	-	
Vanadium, Total	98	-	80-120	-	

Lab Control Sample Analysis

Batch Quality Control

Project Name: TOT2401

Project Number: TOT2401

Lab Number: L2421177

Report Date: 04/24/24

Parameter	LCS %Recovery	LCSD %Recovery	%Recovery Limits	RPD	RPD Limits
Total Metals - Mansfield Lab Associated sample(s): 03 Batch: WG1912110-2					
Zinc, Total	97	-	80-120	-	

Matrix Spike Analysis
Batch Quality Control

Project Name: TOT2401
Project Number: TOT2401

Lab Number: L2421177
Report Date: 04/24/24

Parameter	Native Sample	MS Added	MS Found	MS %Recovery	Qual	MSD Found	MSD %Recovery	Qual	Recovery Limits	RPD	Qual	RPD Limits
Total Metals - Mansfield Lab Associated sample(s): 01-08 QC Batch ID: WG1911898-3 QC Sample: L2421902-01 Client ID: MS Sample												
Mercury, Total	ND	1.55	1.61	104		-	-		80-120	-		20

Matrix Spike Analysis
Batch Quality Control

Project Name: TOT2401
Project Number: TOT2401

Lab Number: L2421177
Report Date: 04/24/24

Parameter	Native Sample	MS Added	MS Found	MS %Recovery		MSD Found	MSD %Recovery	Recovery Limits	RPD	RPD Limits
Total Metals - Mansfield Lab Associated sample(s): 01-08 QC Batch ID: WG1911900-3 QC Sample: L2421177-01 Client ID: SB001 (0-2')-D										
Aluminum, Total	7310	175	9050	**994**	Q	-	-	75-125	-	20
Antimony, Total	1.27J	43.8	42.1	96		-	-	75-125	-	20
Arsenic, Total	5.53	10.5	16.2	102		-	-	75-125	-	20
Barium, Total	141	175	278	78		-	-	75-125	-	20
Beryllium, Total	0.410J	4.38	4.92	112		-	-	75-125	-	20
Cadmium, Total	0.261J	4.64	4.61	99		-	-	75-125	-	20
Calcium, Total	1980	875	2450	**54**	Q	-	-	75-125	-	20
Chromium, Total	16.8	17.5	35.2	105		-	-	75-125	-	20
Cobalt, Total	4.73	43.8	49.2	102		-	-	75-125	-	20
Copper, Total	46.3	21.9	58.1	**54**	Q	-	-	75-125	-	20
Iron, Total	12200	87.5	15600	**3880**	Q	-	-	75-125	-	20
Lead, Total	471	46.4	394	**0**	Q	-	-	75-125	-	20
Magnesium, Total	1270	875	2220	108		-	-	75-125	-	20
Manganese, Total	290	43.8	398	**247**	Q	-	-	75-125	-	20
Nickel, Total	9.44	43.8	54.2	102		-	-	75-125	-	20
Potassium, Total	577	875	1460	101		-	-	75-125	-	20
Selenium, Total	ND	10.5	9.66	92		-	-	75-125	-	20
Silver, Total	0.309J	4.38	4.77	109		-	-	75-125	-	20
Sodium, Total	75.5J	875	966	110		-	-	75-125	-	20
Thallium, Total	0.352J	10.5	10.5	100		-	-	75-125	-	20
Vanadium, Total	19.7	43.8	64.8	103		-	-	75-125	-	20

Matrix Spike Analysis
Batch Quality Control

Project Name: TOT2401
Project Number: TOT2401

Lab Number: L2421177
Report Date: 04/24/24

Parameter	Native Sample	MS Added	MS Found	MS %Recovery		MSD Found	MSD %Recovery	Recovery Limits	RPD	RPD Limits
Total Metals - Mansfield Lab Associated sample(s): 01-08 QC Batch ID: WG1911900-3 QC Sample: L2421177-01 Client ID: SB001 (0-2')-D										
Zinc, Total	179	43.8	201	**50**	Q	-	-	75-125	-	20

Matrix Spike Analysis
Batch Quality Control

Project Name: TOT2401
Project Number: TOT2401

Lab Number: L2421177
Report Date: 04/24/24

Parameter	Native Sample	MS Added	MS Found	MS %Recovery		MSD Found	MSD %Recovery	Recovery Limits	RPD	RPD Limits
Total Metals - Mansfield Lab Associated sample(s): 03 QC Batch ID: WG1912110-3 QC Sample: L2421797-03 Client ID: MS Sample										
Aluminum, Total	460	167	901	**265**	Q	-	-	75-125	-	20
Antimony, Total	ND	41.6	40.5	97		-	-	75-125	-	20
Arsenic, Total	1.02	10	10.5	95		-	-	75-125	-	20
Barium, Total	3.48	167	173	102		-	-	75-125	-	20
Beryllium, Total	ND	4.16	4.21	101		-	-	75-125	-	20
Cadmium, Total	ND	4.42	4.10	93		-	-	75-125	-	20
Calcium, Total	32.5	833	858	99		-	-	75-125	-	20
Chromium, Total	8.26	16.7	24.0	94		-	-	75-125	-	20
Cobalt, Total	0.149J	41.6	40.5	97		-	-	75-125	-	20
Copper, Total	2.38	20.8	23.1	99		-	-	75-125	-	20
Iron, Total	3320	83.3	3280	**0**	Q	-	-	75-125	-	20
Lead, Total	1.57J	44.2	44.7	101		-	-	75-125	-	20
Magnesium, Total	126	833	1060	112		-	-	75-125	-	20
Manganese, Total	6.78	41.6	57.3	121		-	-	75-125	-	20
Nickel, Total	0.590J	41.6	41.0	98		-	-	75-125	-	20
Potassium, Total	112J	833	1070	**128**	Q	-	-	75-125	-	20
Selenium, Total	ND	10	9.27	93		-	-	75-125	-	20
Silver, Total	9.35	4.16	11.4	**49**	Q	-	-	75-125	-	20
Sodium, Total	19.8J	833	864	104		-	-	75-125	-	20
Thallium, Total	ND	10	9.54	95		-	-	75-125	-	20
Vanadium, Total	4.53	41.6	45.0	97		-	-	75-125	-	20

Matrix Spike Analysis
Batch Quality Control

Project Name: TOT2401
Project Number: TOT2401

Lab Number: L2421177
Report Date: 04/24/24

Parameter	Native Sample	MS Added	MS Found	MS %Recovery	MSD Found	MSD %Recovery	Recovery Limits	RPD	RPD Limits
Total Metals - Mansfield Lab Associated sample(s): 03 QC Batch ID: WG1912110-3 QC Sample: L2421797-03 Client ID: MS Sample									
Zinc, Total	1.91J	41.6	42.5	102	-	-	75-125	-	20

Lab Duplicate Analysis

Batch Quality Control

Project Name: TOT2401
Project Number: TOT2401

Lab Number: L2421177
Report Date: 04/24/24

Parameter	Native Sample	Duplicate Sample	Units	RPD	Qual	RPD Limits
Total Metals - Mansfield Lab Associated sample(s): 01-08 QC Batch ID: WG1911898-4 QC Sample: L2421902-01 Client ID: DUP Sample						
Mercury, Total	ND	ND	mg/kg	NC		20

Lab Duplicate Analysis
Batch Quality Control

Project Name: TOT2401
Project Number: TOT2401

Lab Number: L2421177
Report Date: 04/24/24

Parameter	Native Sample	Duplicate Sample	Units	RPD		RPD Limits
Total Metals - Mansfield Lab Associated sample(s): 01-08 QC Batch ID: WG1911900-4 QC Sample: L2421177-01 Client ID: SB001 (0-2')-D						
Aluminum, Total	7310	7050	mg/kg	4		20
Antimony, Total	1.27J	1.70J	mg/kg	NC		20
Arsenic, Total	5.53	5.38	mg/kg	3		20
Barium, Total	141	127	mg/kg	10		20
Beryllium, Total	0.410J	0.402J	mg/kg	NC		20
Cadmium, Total	0.261J	0.184J	mg/kg	NC		20
Calcium, Total	1980	1790	mg/kg	10		20
Chromium, Total	16.8	15.8	mg/kg	6		20
Cobalt, Total	4.73	4.70	mg/kg	1		20
Copper, Total	46.3	41.5	mg/kg	11		20
Iron, Total	12200	19600	mg/kg	**47**	Q	20
Lead, Total	471	460	mg/kg	2		20
Magnesium, Total	1270	1100	mg/kg	14		20
Manganese, Total	290	338	mg/kg	15		20
Nickel, Total	9.44	9.21	mg/kg	2		20
Potassium, Total	577	483	mg/kg	18		20
Selenium, Total	ND	ND	mg/kg	NC		20
Silver, Total	0.309J	0.360J	mg/kg	NC		20
Sodium, Total	75.5J	65.0J	mg/kg	NC		20

Lab Duplicate Analysis
Batch Quality Control

Project Name: TOT2401
Project Number: TOT2401

Lab Number: L2421177
Report Date: 04/24/24

Parameter	Native Sample	Duplicate Sample	Units	RPD	RPD Limits
Total Metals - Mansfield Lab Associated sample(s): 01-08 QC Batch ID: WG1911900-4 QC Sample: L2421177-01 Client ID: SB001 (0-2')-D					
Thallium, Total	0.352J	0.348J	mg/kg	NC	20
Vanadium, Total	19.7	18.6	mg/kg	6	20
Zinc, Total	179	168	mg/kg	6	20
Total Metals - Mansfield Lab Associated sample(s): 03 QC Batch ID: WG1912110-4 QC Sample: L2421797-03 Client ID: DUP Sample					
Silver, Total	9.35	8.75	mg/kg	7	20

Project Name: TOT2401
Project Number: TOT2401

Lab Serial Dilution Analysis
Batch Quality Control

Lab Number: L2421177
Report Date: 04/24/24

Parameter	Native Sample	Serial Dilution	Units	% D	Qual	RPD Limits
Total Metals - Mansfield Lab Associated sample(s): 01-08 QC Batch ID: WG1911900-6 QC Sample: L2421177-01 Client ID: SB001 (0-2')-D						
Aluminum, Total	7310	7380	mg/kg	1		20
Barium, Total	141	145	mg/kg	3		20
Calcium, Total	1980	2000	mg/kg	1		20
Copper, Total	46.3	45.7	mg/kg	1		20
Iron, Total	12200	14900	mg/kg	**22**	Q	20
Lead, Total	471	478	mg/kg	1		20
Magnesium, Total	1270	1300	mg/kg	2		20
Manganese, Total	290	296	mg/kg	2		20
Zinc, Total	179	185	mg/kg	3		20

INORGANICS
&
MISCELLANEOUS

Project Name: TOT2401
Project Number: TOT2401

Lab Number: L2421177
Report Date: 04/24/24

SAMPLE RESULTS

Lab ID: L2421177-01
Client ID: SB001 (0-2')-D
Sample Location: 1833 E NEW YORK AVE, BKLYN, NY

Date Collected: 04/17/24 10:18
Date Received: 04/17/24
Field Prep: Not Specified

Sample Depth:
Matrix: Soil

Parameter	Result	Qualifier	Units	RL	MDL	Dilution Factor	Date Prepared	Date Analyzed	Analytical Method	Analyst
General Chemistry - Westborough Lab										
Solids, Total	89.4		%	0.100	NA	1	-	04/19/24 08:38	121,2540G	ROI

Project Name: TOT2401
Project Number: TOT2401

Lab Number: L2421177
Report Date: 04/24/24

SAMPLE RESULTS

Lab ID: L2421177-02
Client ID: SB002 (0-2')-D
Sample Location: 1833 E NEW YORK AVE, BKLYN, NY

Date Collected: 04/17/24 11:10
Date Received: 04/17/24
Field Prep: Not Specified

Sample Depth:
Matrix: Soil

Parameter	Result	Qualifier	Units	RL	MDL	Dilution Factor	Date Prepared	Date Analyzed	Analytical Method	Analyst
General Chemistry - Westborough Lab										
Solids, Total	90.9		%	0.100	NA	1	-	04/19/24 08:38	121,2540G	ROI

Project Name: TOT2401
Project Number: TOT2401

Lab Number: L2421177
Report Date: 04/24/24

SAMPLE RESULTS

Lab ID: L2421177-03
Client ID: SB002 (8-10')-D
Sample Location: 1833 E NEW YORK AVE, BKLYN, NY

Date Collected: 04/17/24 11:02
Date Received: 04/17/24
Field Prep: Not Specified

Sample Depth:
Matrix: Soil

Parameter	Result	Qualifier	Units	RL	MDL	Dilution Factor	Date Prepared	Date Analyzed	Analytical Method	Analyst
General Chemistry - Westborough Lab										
Solids, Total	80.9		%	0.100	NA	1	-	04/19/24 08:38	121,2540G	ROI

Project Name: TOT2401
Project Number: TOT2401

Lab Number: L2421177
Report Date: 04/24/24

SAMPLE RESULTS

Lab ID: L2421177-04
Client ID: SB003 (0-2')-D
Sample Location: 1833 E NEW YORK AVE, BKLYN, NY

Date Collected: 04/17/24 12:18
Date Received: 04/17/24
Field Prep: Not Specified

Sample Depth:
Matrix: Soil

Parameter	Result	Qualifier	Units	RL	MDL	Dilution Factor	Date Prepared	Date Analyzed	Analytical Method	Analyst
General Chemistry - Westborough Lab										
Solids, Total	83.8		%	0.100	NA	1	-	04/19/24 08:38	121,2540G	ROI

Project Name: TOT2401
Project Number: TOT2401

Lab Number: L2421177
Report Date: 04/24/24

SAMPLE RESULTS

Lab ID: L2421177-05
Client ID: SB003 (12-14')-D
Sample Location: 1833 E NEW YORK AVE, BKLYN, NY

Date Collected: 04/17/24 12:22
Date Received: 04/17/24
Field Prep: Not Specified

Sample Depth:
Matrix: Soil

Parameter	Result	Qualifier	Units	RL	MDL	Dilution Factor	Date Prepared	Date Analyzed	Analytical Method	Analyst
General Chemistry - Westborough Lab										
Solids, Total	95.7		%	0.100	NA	1	-	04/19/24 08:38	121,2540G	ROI

Project Name: TOT2401
Project Number: TOT2401

Lab Number: L2421177
Report Date: 04/24/24

SAMPLE RESULTS

Lab ID: L2421177-06
Client ID: SB004 (3-5')-D
Sample Location: 1833 E NEW YORK AVE, BKLYN, NY

Date Collected: 04/17/24 13:16
Date Received: 04/17/24
Field Prep: Not Specified

Sample Depth:
Matrix: Soil

Parameter	Result	Qualifier	Units	RL	MDL	Dilution Factor	Date Prepared	Date Analyzed	Analytical Method	Analyst
General Chemistry - Westborough Lab										
Solids, Total	87.7		%	0.100	NA	1	-	04/19/24 08:38	121,2540G	ROI

Project Name: TOT2401
Project Number: TOT2401

Lab Number: L2421177
Report Date: 04/24/24

SAMPLE RESULTS

Lab ID: L2421177-07
Client ID: SB005 (0-2')-D
Sample Location: 1833 E NEW YORK AVE, BKLYN, NY

Date Collected: 04/17/24 14:01
Date Received: 04/17/24
Field Prep: Not Specified

Sample Depth:
Matrix: Soil

Parameter	Result	Qualifier	Units	RL	MDL	Dilution Factor	Date Prepared	Date Analyzed	Analytical Method	Analyst
General Chemistry - Westborough Lab										
Solids, Total	82.9		%	0.100	NA	1	-	04/19/24 08:38	121,2540G	ROI

Project Name: TOT2401
Project Number: TOT2401

Lab Number: L2421177
Report Date: 04/24/24

SAMPLE RESULTS

Lab ID: L2421177-08
Client ID: SB005 (13-15')-D
Sample Location: 1833 E NEW YORK AVE, BKLYN, NY

Date Collected: 04/17/24 14:10
Date Received: 04/17/24
Field Prep: Not Specified

Sample Depth:
Matrix: Soil

Parameter	Result	Qualifier	Units	RL	MDL	Dilution Factor	Date Prepared	Date Analyzed	Analytical Method	Analyst
General Chemistry - Westborough Lab										
Solids, Total	93.7		%	0.100	NA	1	-	04/19/24 08:38	121,2540G	ROI

Lab Duplicate Analysis

Batch Quality Control

Project Name: TOT2401

Project Number: TOT2401

Lab Number: L2421177

Report Date: 04/24/24

Parameter	Native Sample	Duplicate Sample	Units	RPD	Qual	RPD Limits
General Chemistry - Westborough Lab Associated sample(s): 01-08 QC Batch ID: WG1910625-1 QC Sample: L2421121-01 Client ID: DUP Sample						
Solids, Total	87.2	87.1	%	0		20

Project Name: TOT2401
Project Number: TOT2401

Lab Number: L2421177
Report Date: 04/24/24

Sample Receipt and Container Information

Were project specific reporting limits specified? YES

Cooler Information

Cooler	Custody Seal
A	Absent

Container Information

Container ID	Container Type	Cooler	Initial pH	Final pH	Temp deg C	Pres	Seal	Frozen Date/Time	Analysis(*)
L2421177-01A	Vial MeOH preserved	A	NA		3.7	Y	Absent		NYTCL-8260HLW(14)
L2421177-01B	Vial water preserved	A	NA		3.7	Y	Absent	18-APR-24 15:50	NYTCL-8260HLW(14)
L2421177-01C	Vial water preserved	A	NA		3.7	Y	Absent	18-APR-24 15:50	NYTCL-8260HLW(14)
L2421177-01D	Plastic 120ml unpreserved	A	NA		3.7	Y	Absent		TS(7)
L2421177-01E	Metals Only-Glass 60mL/2oz unpreserved	A	NA		3.7	Y	Absent		BE-TI(180),AS-TI(180),BA-TI(180),AG-TI(180),TL-TI(180),NI-TI(180),AL-TI(180),CR-TI(180),CU-TI(180),SB-TI(180),ZN-TI(180),SE-TI(180),PB-TI(180),V-TI(180),CO-TI(180),FE-TI(180),MG-TI(180),HG-T(28),MN-TI(180),K-TI(180),CD-TI(180),NA-TI(180),CA-TI(180)
L2421177-01F	Glass 120ml/4oz unpreserved	A	NA		3.7	Y	Absent		NYTCL-8270(14)
L2421177-02A	Vial MeOH preserved	A	NA		3.7	Y	Absent		NYTCL-8260HLW(14)
L2421177-02B	Vial water preserved	A	NA		3.7	Y	Absent	18-APR-24 15:50	NYTCL-8260HLW(14)
L2421177-02C	Vial water preserved	A	NA		3.7	Y	Absent	18-APR-24 15:50	NYTCL-8260HLW(14)
L2421177-02D	Plastic 120ml unpreserved	A	NA		3.7	Y	Absent		TS(7)
L2421177-02E	Metals Only-Glass 60mL/2oz unpreserved	A	NA		3.7	Y	Absent		BE-TI(180),BA-TI(180),AS-TI(180),AG-TI(180),CR-TI(180),NI-TI(180),AL-TI(180),TL-TI(180),SB-TI(180),CU-TI(180),SE-TI(180),ZN-TI(180),PB-TI(180),CO-TI(180),V-TI(180),FE-TI(180),HG-T(28),MG-TI(180),MN-TI(180),K-TI(180),CD-TI(180),NA-TI(180),CA-TI(180)
L2421177-02F	Glass 120ml/4oz unpreserved	A	NA		3.7	Y	Absent		NYTCL-8270(14)
L2421177-03A	Vial MeOH preserved	A	NA		3.7	Y	Absent		NYTCL-8260HLW(14)
L2421177-03B	Vial water preserved	A	NA		3.7	Y	Absent	18-APR-24 15:50	NYTCL-8260HLW(14)
L2421177-03C	Vial water preserved	A	NA		3.7	Y	Absent	18-APR-24 15:50	NYTCL-8260HLW(14)
L2421177-03D	Plastic 120ml unpreserved	A	NA		3.7	Y	Absent		TS(7)

*Values in parentheses indicate holding time in days

Project Name: TOT2401
Project Number: TOT2401

Lab Number: L2421177
Report Date: 04/24/24

Container Information

Container ID	Container Type	Cooler	Initial pH	Final pH	Temp deg C	Pres	Seal	Frozen Date/Time	Analysis(*)
L2421177-03E	Metals Only-Glass 60mL/2oz unpreserved	A	NA		3.7	Y	Absent		BE-TI(180),AS-TI(180),BA-TI(180),AG-TI(180),CR-TI(180),NI-TI(180),AL-TI(180),TL-TI(180),PB-TI(180),SB-TI(180),CU-TI(180),ZN-TI(180),SE-TI(180),CO-TI(180),V-TI(180),MN-TI(180),HG-T(28),MG-TI(180),FE-TI(180),CD-TI(180),K-TI(180),CA-TI(180),NA-TI(180)
L2421177-03F	Glass 120ml/4oz unpreserved	A	NA		3.7	Y	Absent		NYTCL-8270(14)
L2421177-04A	Vial MeOH preserved	A	NA		3.7	Y	Absent		NYTCL-8260HLW(14)
L2421177-04B	Vial water preserved	A	NA		3.7	Y	Absent	18-APR-24 15:50	NYTCL-8260HLW(14)
L2421177-04C	Vial water preserved	A	NA		3.7	Y	Absent	18-APR-24 15:50	NYTCL-8260HLW(14)
L2421177-04D	Plastic 120ml unpreserved	A	NA		3.7	Y	Absent		TS(7)
L2421177-04E	Metals Only-Glass 60mL/2oz unpreserved	A	NA		3.7	Y	Absent		BE-TI(180),AS-TI(180),BA-TI(180),AG-TI(180),TL-TI(180),AL-TI(180),NI-TI(180),CR-TI(180),SE-TI(180),CU-TI(180),ZN-TI(180),PB-TI(180),SB-TI(180),CO-TI(180),V-TI(180),FE-TI(180),MN-TI(180),HG-T(28),MG-TI(180),CA-TI(180),CD-TI(180),NA-TI(180),K-TI(180)
L2421177-04F	Glass 120ml/4oz unpreserved	A	NA		3.7	Y	Absent		NYTCL-8270(14)
L2421177-05A	Vial MeOH preserved	A	NA		3.7	Y	Absent		NYTCL-8260HLW(14)
L2421177-05B	Vial water preserved	A	NA		3.7	Y	Absent	18-APR-24 15:50	NYTCL-8260HLW(14)
L2421177-05C	Vial water preserved	A	NA		3.7	Y	Absent	18-APR-24 15:50	NYTCL-8260HLW(14)
L2421177-05D	Plastic 120ml unpreserved	A	NA		3.7	Y	Absent		TS(7)
L2421177-05E	Metals Only-Glass 60mL/2oz unpreserved	A	NA		3.7	Y	Absent		BE-TI(180),BA-TI(180),AS-TI(180),AG-TI(180),CR-TI(180),NI-TI(180),AL-TI(180),TL-TI(180),CU-TI(180),ZN-TI(180),SE-TI(180),SB-TI(180),PB-TI(180),CO-TI(180),V-TI(180),FE-TI(180),MN-TI(180),HG-T(28),MG-TI(180),CA-TI(180),K-TI(180),CD-TI(180),NA-TI(180)
L2421177-05F	Glass 120ml/4oz unpreserved	A	NA		3.7	Y	Absent		NYTCL-8270(14)
L2421177-06A	Vial MeOH preserved	A	NA		3.7	Y	Absent		NYTCL-8260HLW(14)
L2421177-06B	Vial water preserved	A	NA		3.7	Y	Absent	18-APR-24 15:50	NYTCL-8260HLW(14)
L2421177-06C	Vial water preserved	A	NA		3.7	Y	Absent	18-APR-24 15:50	NYTCL-8260HLW(14)
L2421177-06D	Plastic 120ml unpreserved	A	NA		3.7	Y	Absent		TS(7)
L2421177-06E	Metals Only-Glass 60mL/2oz unpreserved	A	NA		3.7	Y	Absent		BE-TI(180),AS-TI(180),BA-TI(180),AG-TI(180),CR-TI(180),NI-TI(180),AL-TI(180),TL-TI(180),PB-TI(180),SB-TI(180),CU-TI(180),SE-TI(180),ZN-TI(180),V-TI(180),CO-TI(180),HG-T(28),MG-TI(180),FE-TI(180),MN-TI(180),CA-TI(180),K-TI(180),CD-TI(180),NA-TI(180)

*Values in parentheses indicate holding time in days

Project Name: TOT2401
Project Number: TOT2401

Lab Number: L2421177
Report Date: 04/24/24

Container Information

Container ID	Container Type	Cooler	Initial pH	Final pH	Temp deg C	Pres	Seal	Frozen Date/Time	Analysis(*)
L2421177-06F	Glass 120ml/4oz unpreserved	A	NA		3.7	Y	Absent		NYTCL-8270(14)
L2421177-07A	Vial MeOH preserved	A	NA		3.7	Y	Absent		NYTCL-8260HLW(14)
L2421177-07B	Vial water preserved	A	NA		3.7	Y	Absent	18-APR-24 15:50	NYTCL-8260HLW(14)
L2421177-07C	Vial water preserved	A	NA		3.7	Y	Absent	18-APR-24 15:50	NYTCL-8260HLW(14)
L2421177-07D	Plastic 120ml unpreserved	A	NA		3.7	Y	Absent		TS(7)
L2421177-07E	Metals Only-Glass 60mL/2oz unpreserved	A	NA		3.7	Y	Absent		BE-TI(180),AS-TI(180),BA-TI(180),AG-TI(180),CR-TI(180),AL-TI(180),TL-TI(180),NI-TI(180),ZN-TI(180),CU-TI(180),SB-TI(180),SE-TI(180),PB-TI(180),V-TI(180),CO-TI(180),FE-TI(180),MG-TI(180),MN-TI(180),HG-T(28),NA-TI(180),K-TI(180),CA-TI(180),CD-TI(180)
L2421177-07F	Glass 120ml/4oz unpreserved	A	NA		3.7	Y	Absent		NYTCL-8270(14)
L2421177-08A	Vial MeOH preserved	A	NA		3.7	Y	Absent		NYTCL-8260HLW(14)
L2421177-08B	Vial water preserved	A	NA		3.7	Y	Absent	18-APR-24 15:50	NYTCL-8260HLW(14)
L2421177-08C	Vial water preserved	A	NA		3.7	Y	Absent	18-APR-24 15:50	NYTCL-8260HLW(14)
L2421177-08D	Plastic 120ml unpreserved	A	NA		3.7	Y	Absent		TS(7)
L2421177-08E	Metals Only-Glass 60mL/2oz unpreserved	A	NA		3.7	Y	Absent		BE-TI(180),AS-TI(180),BA-TI(180),AG-TI(180),TL-TI(180),CR-TI(180),NI-TI(180),AL-TI(180),CU-TI(180),SE-TI(180),SB-TI(180),PB-TI(180),ZN-TI(180),V-TI(180),CO-TI(180),FE-TI(180),MG-TI(180),HG-T(28),MN-TI(180),K-TI(180),CA-TI(180),CD-TI(180),NA-TI(180)
L2421177-08F	Glass 120ml/4oz unpreserved	A	NA		3.7	Y	Absent		NYTCL-8270(14)

*Values in parentheses indicate holding time in days

Project Name:	TOT2401	**Lab Number:**	L2421177
Project Number:	TOT2401	**Report Date:**	04/24/24

GLOSSARY

Acronyms

DL - Detection Limit: This value represents the level to which target analyte concentrations are reported as estimated values, when those target analyte concentrations are quantified below the limit of quantitation (LOQ). The DL includes any adjustments from dilutions, concentrations or moisture content, where applicable. (DoD report formats only.)

EDL - Estimated Detection Limit: This value represents the level to which target analyte concentrations are reported as estimated values, when those target analyte concentrations are quantified below the reporting limit (RL). The EDL includes any adjustments from dilutions, concentrations or moisture content, where applicable. The use of EDLs is specific to the analysis of PAHs using Solid-Phase Microextraction (SPME).

EMPC - Estimated Maximum Possible Concentration: The concentration that results from the signal present at the retention time of an analyte when the ions meet all of the identification criteria except the ion abundance ratio criteria. An EMPC is a worst-case estimate of the concentration.

EPA - Environmental Protection Agency.

LCS - Laboratory Control Sample: A sample matrix, free from the analytes of interest, spiked with verified known amounts of analytes or a material containing known and verified amounts of analytes.

LCSD - Laboratory Control Sample Duplicate: Refer to LCS.

LFB - Laboratory Fortified Blank: A sample matrix, free from the analytes of interest, spiked with verified known amounts of analytes or a material containing known and verified amounts of analytes.

LOD - Limit of Detection: This value represents the level to which a target analyte can reliably be detected for a specific analyte in a specific matrix by a specific method. The LOD includes any adjustments from dilutions, concentrations or moisture content, where applicable. (DoD report formats only.)

LOQ - Limit of Quantitation: The value at which an instrument can accurately measure an analyte at a specific concentration. The LOQ includes any adjustments from dilutions, concentrations or moisture content, where applicable. (DoD report formats only.)

Limit of Quantitation: The value at which an instrument can accurately measure an analyte at a specific concentration. The LOQ includes any adjustments from dilutions, concentrations or moisture content, where applicable. (DoD report formats only.)

MDL - Method Detection Limit: This value represents the level to which target analyte concentrations are reported as estimated values, when those target analyte concentrations are quantified below the reporting limit (RL). The MDL includes any adjustments from dilutions, concentrations or moisture content, where applicable.

MS - Matrix Spike Sample: A sample prepared by adding a known mass of target analyte to a specified amount of matrix sample for which an independent estimate of target analyte concentration is available. For Method 332.0, the spike recovery is calculated using the native concentration, including estimated values.

MSD - Matrix Spike Sample Duplicate: Refer to MS.

NA - Not Applicable.

NC - Not Calculated: Term is utilized when one or more of the results utilized in the calculation are non-detect at the parameter's reporting unit.

NDPA/DPA - N-Nitrosodiphenylamine/Diphenylamine.

NI - Not Ignitable.

NP - Non-Plastic: Term is utilized for the analysis of Atterberg Limits in soil.

NR - No Results: Term is utilized when 'No Target Compounds Requested' is reported for the analysis of Volatile or Semivolatile Organic TIC only requests.

RL - Reporting Limit: The value at which an instrument can accurately measure an analyte at a specific concentration. The RL includes any adjustments from dilutions, concentrations or moisture content, where applicable.

RPD - Relative Percent Difference: The results from matrix and/or matrix spike duplicates are primarily designed to assess the precision of analytical results in a given matrix and are expressed as relative percent difference (RPD). Values which are less than five times the reporting limit for any individual parameter are evaluated by utilizing the absolute difference between the values; although the RPD value will be provided in the report.

SRM - Standard Reference Material: A reference sample of a known or certified value that is of the same or similar matrix as the associated field samples.

STLP - Semi-dynamic Tank Leaching Procedure per EPA Method 1315.

TEF - Toxic Equivalency Factors: The values assigned to each dioxin and furan to evaluate their toxicity relative to 2,3,7,8-TCDD.

TEQ - Toxic Equivalent: The measure of a sample's toxicity derived by multiplying each dioxin and furan by its corresponding TEF and then summing the resulting values.

TIC - Tentatively Identified Compound: A compound that has been identified to be present and is not part of the target compound list (TCL) for the method and/or program. All TICs are qualitatively identified and reported as estimated concentrations.

Report Format: DU Report with 'J' Qualifiers

Project Name:	TOT2401	**Lab Number:**	L2421177
Project Number:	TOT2401	**Report Date:**	04/24/24

Footnotes

1 - The reference for this analyte should be considered modified since this analyte is absent from the target analyte list of the original method.

Terms

Analytical Method: Both the document from which the method originates and the analytical reference method. (Example: EPA 8260B is shown as 1,8260B.) The codes for the reference method documents are provided in the References section of the Addendum.

Chlordane: The target compound Chlordane (CAS No. 57-74-9) is reported for GC ECD analyses. Per EPA,this compound "refers to a mixture of chlordane isomers, other chlorinated hydrocarbons and numerous other components." (Reference: USEPA Toxicological Review of Chlordane, In Support of Summary Information on the Integrated Risk Information System (IRIS), December 1997.)

Difference: With respect to Total Oxidizable Precursor (TOP) Assay analysis, the difference is defined as the Post-Treatment value minus the Pre-Treatment value.

Final pH: As it pertains to Sample Receipt & Container Information section of the report, Final pH reflects pH of container determined after adjustment at the laboratory, if applicable. If no adjustment required, value reflects Initial pH.

Frozen Date/Time: With respect to Volatile Organics in soil, Frozen Date/Time reflects the date/time at which associated Reagent Water-preserved vials were initially frozen. Note: If frozen date/time is beyond 48 hours from sample collection, value will be reflected in 'bold'.

Gasoline Range Organics (GRO): Gasoline Range Organics (GRO) results include all chromatographic peaks eluting from Methyl tert butyl ether through Naphthalene, with the exception of GRO analysis in support of State of Ohio programs, which includes all chromatographic peaks eluting from Hexane through Dodecane.

Initial pH: As it pertains to Sample Receipt & Container Information section of the report, Initial pH reflects pH of container determined upon receipt, if applicable.

PAH Total: With respect to Alkylated PAH analyses, the 'PAHs, Total' result is defined as the summation of results for all or a subset of the following compounds: Naphthalene, C1-C4 Naphthalenes, 2-Methylnaphthalene, 1-Methylnaphthalene, Biphenyl, Acenaphthylene, Acenaphthene, Fluorene, C1-C3 Fluorenes, Phenanthrene, C1-C4 Phenanthrenes/Anthracenes, Anthracene, Fluoranthene, Pyrene, C1-C4 Fluoranthenes/Pyrenes, Benz(a)anthracene, Chrysene, C1-C4 Chrysenes, Benzo(b)fluoranthene, Benzo(j)+(k)fluoranthene, Benzo(e)pyrene, Benzo(a)pyrene, Perylene, Indeno(1,2,3-cd)pyrene, Dibenz(ah)+(ac)anthracene, Benzo(g,h,i)perylene. If a 'Total' result is requested, the results of its individual components will also be reported.

PFAS Total: With respect to PFAS analyses, the 'PFAS, Total (5)' result is defined as the summation of results for: PFHpA, PFHxS, PFOA, PFNA and PFOS. In addition, the 'PFAS, Total (6)' result is defined as the summation of results for: PFHpA, PFHxS, PFOA, PFNA, PFDA and PFOS. For MassDEP DW compliance analysis only, the 'PFAS, Total (6)' result is defined as the summation of results at or above the RL. Note: If a 'Total' result is requested, the results of its individual components will also be reported.

Total: With respect to Organic analyses, a 'Total' result is defined as the summation of results for individual isomers or Aroclors. If a 'Total' result is requested, the results of its individual components will also be reported. This is applicable to 'Total' results for methods 8260, 8081 and 8082.

Data Qualifiers

A - Spectra identified as "Aldol Condensates" are byproducts of the extraction/concentration procedures when acetone is introduced in the process.

B - The analyte was detected above the reporting limit in the associated method blank. Flag only applies to associated field samples that have detectable concentrations of the analyte at less than ten times (10x) the concentration found in the blank. For MCP-related projects, flag only applies to associated field samples that have detectable concentrations of the analyte at less than ten times (10x) the concentration found in the blank. For DOD-related projects, flag only applies to associated field samples that have detectable concentrations of the analyte at less than ten times (10x) the concentration found in the blank AND the analyte was detected above one-half the reporting limit (or above the reporting limit for common lab contaminants) in the associated method blank. For NJ-Air-related projects, flag only applies to associated field samples that have detectable concentrations of the analyte above the reporting limit. For NJ-related projects (excluding Air), flag only applies to associated field samples that have detectable concentrations of the analyte, which was detected above the reporting limit in the associated method blank or above five times the reporting limit for common lab contaminants (Phthalates, Acetone, Methylene Chloride, 2-Butanone).

C - Co-elution: The target analyte co-elutes with a known lab standard (i.e. surrogate, internal standards, etc.) for co-extracted analyses.

D - Concentration of analyte was quantified from diluted analysis. Flag only applies to field samples that have detectable concentrations of the analyte.

E - Concentration of analyte exceeds the range of the calibration curve and/or linear range of the instrument.

F - The ratio of quantifier ion response to qualifier ion response falls outside of the laboratory criteria. Results are considered to be an estimated maximum concentration.

G - The concentration may be biased high due to matrix interferences (i.e, co-elution) with non-target compound(s). The result should be considered estimated.

H - The analysis of pH was performed beyond the regulatory-required holding time of 15 minutes from the time of sample collection.

I - The lower value for the two columns has been reported due to obvious interference.

J - Estimated value. The Target analyte concentration is below the quantitation limit (RL), but above the Method Detection Limit (MDL) or Estimated Detection Limit (EDL) for SPME-related analyses. This represents an estimated concentration for Tentatively

Report Format: DU Report with 'J' Qualifiers

Project Name:	TOT2401	**Lab Number:**	L2421177
Project Number:	TOT2401	**Report Date:**	04/24/24

Data Qualifiers

Identified Compounds (TICs). For calculated parameters, this represents that one or more values used in the calculation were estimated.

M - Reporting Limit (RL) exceeds the MCP CAM Reporting Limit for this analyte.

ND - Not detected at the method detection limit (MDL) for the sample, or estimated detection limit (EDL) for SPME-related analyses.

NJ - Presumptive evidence of compound. This represents an estimated concentration for Tentatively Identified Compounds (TICs), where the identification is based on a mass spectral library search.

P - The RPD between the results for the two columns exceeds the method-specified criteria.

Q - The quality control sample exceeds the associated acceptance criteria. For DOD-related projects, LCS and/or Continuing Calibration Standard exceedences are also qualified on all associated sample results. Note: This flag is not applicable for matrix spike recoveries when the sample concentration is greater than 4x the spike added or for batch duplicate RPD when the sample concentrations are less than 5x the RL. (Metals only.)

R - Analytical results are from sample re-analysis.

RE - Analytical results are from sample re-extraction.

S - Analytical results are from modified screening analysis.

V - The surrogate associated with this target analyte has a recovery outside the QC acceptance limits. (Applicable to MassDEP DW Compliance samples only.)

Z - The batch matrix spike and/or duplicate associated with this target analyte has a recovery/RPD outside the QC acceptance limits. (Applicable to MassDEP DW Compliance samples only.)

Project Name:	TOT2401	**Lab Number:**	L2421177
Project Number:	TOT2401	**Report Date:**	04/24/24

REFERENCES

1 Test Methods for Evaluating Solid Waste: Physical/Chemical Methods. EPA SW-846. Third Edition. Updates I - VI, 2018.

121 Standard Methods for the Examination of Water and Wastewater. APHA-AWWA-WEF. Standard Methods Online.

LIMITATION OF LIABILITIES

Alpha Analytical performs services with reasonable care and diligence normal to the analytical testing laboratory industry. In the event of an error, the sole and exclusive responsibility of Alpha Analytical shall be to re-perform the work at it's own expense. In no event shall Alpha Analytical be held liable for any incidental, consequential or special damages, including but not limited to, damages in any way connected with the use of, interpretation of, information or analysis provided by Alpha Analytical.

We strongly urge our clients to comply with EPA protocol regarding sample volume, preservation, cooling, containers, sampling procedures, holding time and splitting of samples in the field.

Certification Information

The following analytes are not included in our Primary NELAP Scope of Accreditation:

Westborough Facility
EPA 624.1: m/p-xylene, o-xylene, Naphthalene
EPA 625.1: alpha-Terpineol
EPA 8260D: NPW: 1,2,4,5-Tetramethylbenzene; 4-Ethyltoluene; SCM: Iodomethane (methyl iodide), 1,2,4,5-Tetramethylbenzene; 4-Ethyltoluene.
EPA 8270E: NPW: Dimethylnaphthalene,1,4-Diphenylhydrazine, alpha-Terpineol, Azobenzene; SCM: Dimethylnaphthalene,1,4-Diphenylhydrazine.
SM4500: NPW: Amenable Cyanide; SCM: Total Phosphorus, TKN, NO2, NO3.

Mansfield Facility
SM 2540D: TSS.
EPA TO-15: Halothane, 2,4,4-Trimethyl-2-pentene, 2,4,4-Trimethyl-1-pentene, Thiophene, 2-Methylthiophene, 3-Methylthiophene, 2-Ethylthiophene, 1,2,3-Trimethylbenzene, Indan, Indene, 1,2,4,5-Tetramethylbenzene, Benzothiophene, 1-Methylnaphthalene.
Nonpotable Water: EPA RSK-175 Dissolved Gases
Biological Tissue Matrix: EPA 3050B

The following analytes are included in our Massachusetts DEP Scope of Accreditation

Westborough Facility:

Drinking Water
EPA 300.0: Chloride, Nitrate-N, Fluoride, Sulfate; **EPA 353.2**: Nitrate-N, Nitrite-N; **SM4500NO3-F**: Nitrate-N, Nitrite-N; **SM4500F-C, SM4500CN-CE, EPA 180.1, SM2130B, SM4500Cl-D, SM2320B, SM2540C, SM4500H-B, SM4500NO2-B**
EPA 524.2: THMs and VOCs; **EPA 504.1:** EDB, DBCP.
Microbiology: **SM9215B; SM9223-P/A, SM9223B-Colilert-QT,SM9222D**.

Non-Potable Water
SM4500H,B, EPA 120.1, SM2510B, SM2540C, SM2320B, SM4500CL-E, SM4500F-BC, SM4500NH3-BH: Ammonia-N and Kjeldahl-N, **EPA 350.1**: Ammonia-N, **LACHAT 10-107-06-1-B**: Ammonia-N, **EPA 351.1, SM4500NO3-F, EPA 353.2**: Nitrate-N**, SM4500P-E, SM4500P-B, E, SM4500SO4-E, SM5220D, EPA 410.4, SM5210B, SM5310C, SM4500CL-D, EPA 1664, EPA 420.1, SM4500-CN-CE, SM2540D, EPA 300: Chloride, Sulfate, Nitrate.**
EPA 624.1: Volatile Halocarbons & Aromatics,
EPA 608.3: Chlordane, Toxaphene, Aldrin, alpha-BHC, beta-BHC, gamma-BHC, delta-BHC, Dieldrin, DDD, DDE, DDT, Endosulfan I, Endosulfan II, Endosulfan sulfate, Endrin, Endrin Aldehyde, Heptachlor, Heptachlor Epoxide, PCBs
EPA 625.1: SVOC (Acid/Base/Neutral Extractables).
Microbiology: **SM9223B-Colilert-QT; Enterolert-QT, EPA 1600, EPA 1603, SM9222D.**

Mansfield Facility:

Drinking Water
EPA 200.7: Al, Ba, Cd, Cr, Cu, Fe, Mn, Ni, Na, Ag, Ca, Zn. **EPA 200.8:** Al, Sb, As, Ba, Be, Cd, Cr, Cu, Pb, Mn, Ni, Se, Ag, TL, Zn. **EPA 245.1** Hg.
EPA 522, EPA 537.1.

Non-Potable Water
EPA 200.7: Al, Sb, As, Be, Cd, Ca, Cr, Co, Cu, Fe, Pb, Mg, Mn, Mo, Ni, K, Se, Ag, Na, Sr, TL, Ti, V, Zn.
EPA 200.8: Al, Sb**,** As, Be, Cd, Cr, Cu, Fe, Pb, Mn, Ni, K, Se, Ag, Na, TL, Zn.
EPA 245.1 Hg.
SM2340B

For a complete listing of analytes and methods, please contact your Alpha Project Manager.

NEW YORK CHAIN OF CUSTODY

ALPHA ANALYTICAL

Westborough, MA 01581 — 8 Walkup Dr. — TEL: 508-898-9220 — FAX: 508-898-9193

Mansfield, MA 02048 — 320 Forbes Blvd — TEL: 508-822-9300 — FAX: 508-822-3288

Service Centers
Mahwah, NJ 07430: 35 Whitney Rd, Suite 5
Albany, NY 12205: 14 Walker Way
Tonawanda, NY 14150: 275 Cooper Ave, Suite 105

Page of

Date Rec'd in Lab: 4/18/24

ALPHA Job #: L2421177

Client Information
Client: P.W Grosser Consulting
Address: 630 Johnson Ave, Suite 7
Bohemia, NY 11716
Phone: (631) 589-6353
Fax:
Email: mpecoraro@pwgrosser.com

Project Information
Project Name: T072401
Project Location: 1933 E New York Ave, Bklyn, NY
Project #
(Use Project name as Project #)
Project Manager: Michael Pecoraro
ALPHAQuote #:

Turn-Around Time
Standard ☒ Due Date:
Rush (only if pre approved) ☐ # of Days:

Deliverables
☐ ASP-A ☒ ASP-B
☐ EQuIS (1 File) ☐ EQuIS (4 File)
☐ Other

Billing Information
☒ Same as Client Info
PO #

Regulatory Requirement
☐ NY TOGS ☐ NY Part 375
☐ AWQ Standards ☐ NY CP-51
☐ NY Restricted Use ☐ Other
☐ NY Unrestricted Use
☐ NYC Sewer Discharge

Disposal Site Information
Please identify below location of applicable disposal facilities.
Disposal Facility:
☐ NJ ☐ NY
☐ Other:

These samples have been previously analyzed by Alpha ☐

Other project specific requirements/comments:

Please specify Metals or TAL.

ANALYSIS
TCL VOCs | TCL SVOCs | TAL Metals

Sample Filtration
☐ Done
☐ Lab to do
Preservation
☐ Lab to do
(Please Specify below)

Total Bottle

ALPHA Lab ID (Lab Use Only)	Sample ID	Collection Date	Collection Time	Sample Matrix	Sampler's Initials	TCL VOCs	TCL SVOCs	TAL Metals	Sample Specific Comments
21177 -01	SB001(0-2')-D	04/17/24	1018	S	DD	X	X	X	
02	SB002(0-2')-D	"	1110	"	"	X	X	X	
03	SB002(6-10')-D	"	1102	"	"	X	X	X	
04	SB003(0-2')-D	"	1218	"	"	X	X	X	
05	SB003(12-14')-D	"	1222	"	"	X	X	X	
06	SB004(3-5')-D	"	1316	"	"	X	X	X	
07	SB005(0-2')-D	"	1401	"	"	X	X	X	
08	SB005(13-15')-D	↓	1410	↓	↓	X	X	X	

Preservative Code:
A = None
B = HCl
C = HNO_3
D = H_2SO_4
E = NaOH
F = MeOH
G = $NaHSO_4$
H = $Na_2S_2O_3$
K/E = Zn Ac/NaOH
O = Other

Container Code
P = Plastic
A = Amber Glass
V = Vial
G = Glass
B = Bacteria Cup
C = Cube
O = Other
E = Encore
D = BOD Bottle

Westboro: Certification No: MA935
Mansfield: Certification No: MA015

Container Type
Preservative

Relinquished By:	Date/Time	Received By:	Date/Time
PWGC	04/17/24 1636	MSMA(AN)	4/17 1637
MSMA(AN)	4/17 2230	Anthony Green	APR 17 2024 2247
Anthony Green	4/18/24 0100		4/18/24 0100
	4/18/24 0305	Mohamed	4/18/24 0305

Please print clearly, legibly and completely. Samples can not be logged in and turnaround time clock will not start until any ambiguities are resolved. BY EXECUTING THIS COC, THE CLIENT HAS READ AND AGREES TO BE BOUND BY ALPHA'S TERMS & CONDITIONS. (See reverse side.)

Form No: 01-25 HC (rev. 30-Sept-2013)

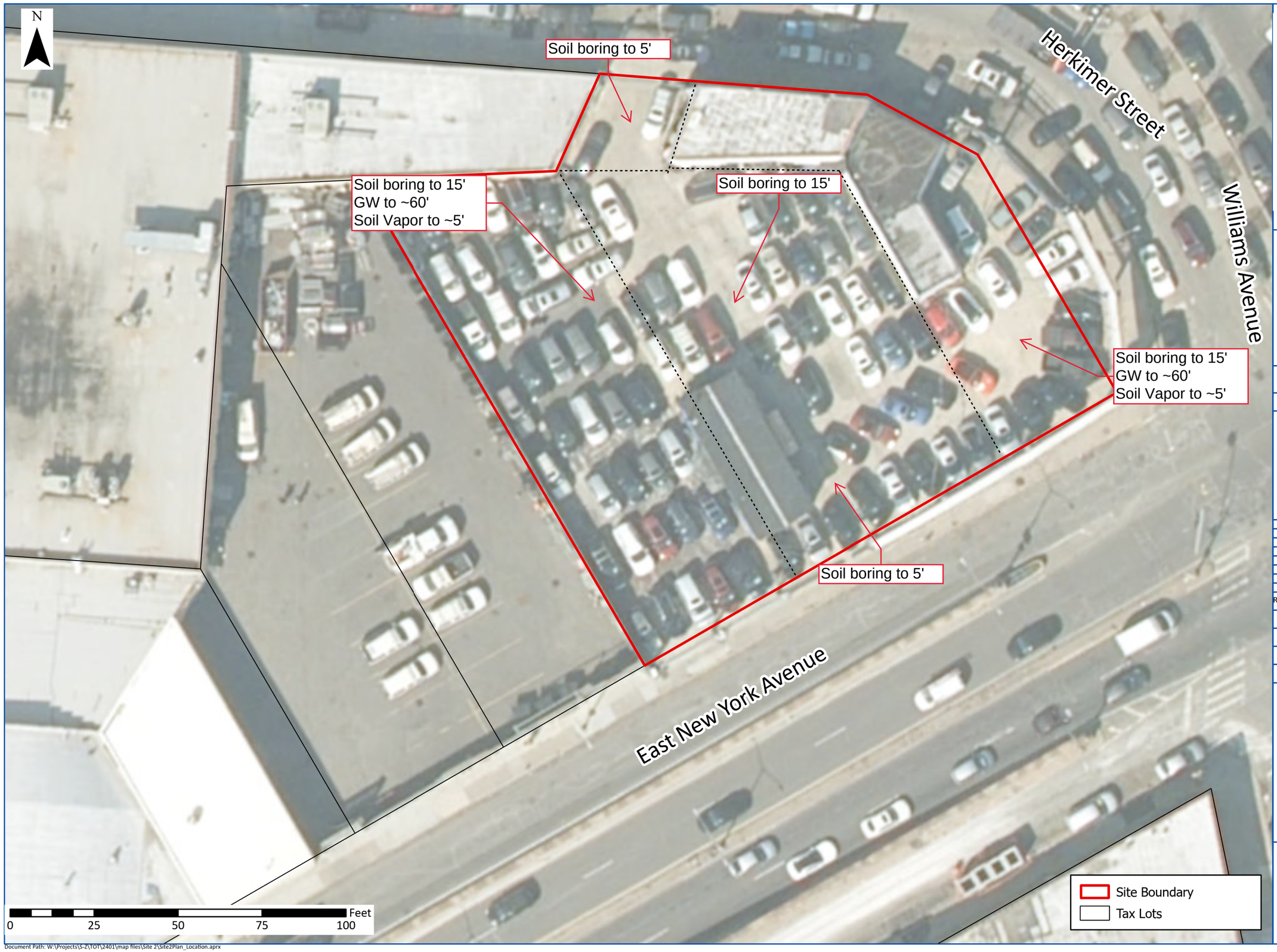

Document Path: W:\Projects\S-Z\TOT\2401\map files\Site 2\Site2Plan_Location.aprx

PWGC
CLIENT DRIVEN SOLUTIONS
P.W. Grosser Consulting, Inc.
630 Johnson Ave., Suite 7
Bohemia, NY 11716
Ph: 631-589-6353 • Fax: 631-589-8705
pwgc.info@pwgrosser.com

UNAUTHORIZED ALTERATION OR ADDITION TO THIS DRAWING AND RELATED DOCUMENTS IS A VIOLATION OF SEC. 7209 OF THE N.Y.S. EDUCATION LAW

DRAWING PREPARED FOR:

Broadway Junction Partners, LLC
26 Harbor Park Drive
Port Washington, NY 11050

REVISION	DATE	INITIAL	COMMENTS

DRAWING INFORMATION:

Project:	TOT2401	Designed by:	MP
Date:	3/26/2024	Drawn by:	AM
Scale:	AS SHOWN	Approved by:	MP

SITE PLAN

1821-1833 East New York Ave
Brooklyn, NY 11207

FIGURE NO:

2