806 Ninth Avenue, Manhattan
Neighborhood Character Diagram

Site & Project Information

- Zoning Lot
- Zoning District
- Street Wall
- 123' Building Height
- Main Facade
- Set-back Facade Visible from Street

Notes: Building heights are taken from a combination of Google Earth measurements and from the NYC Department of Buildings.
Scale: 1" = 75'

Site Map

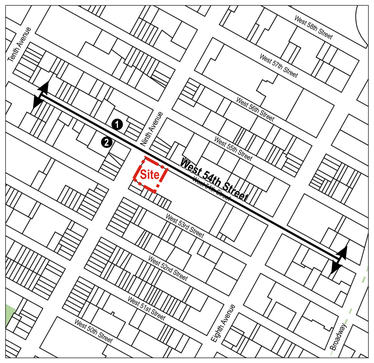

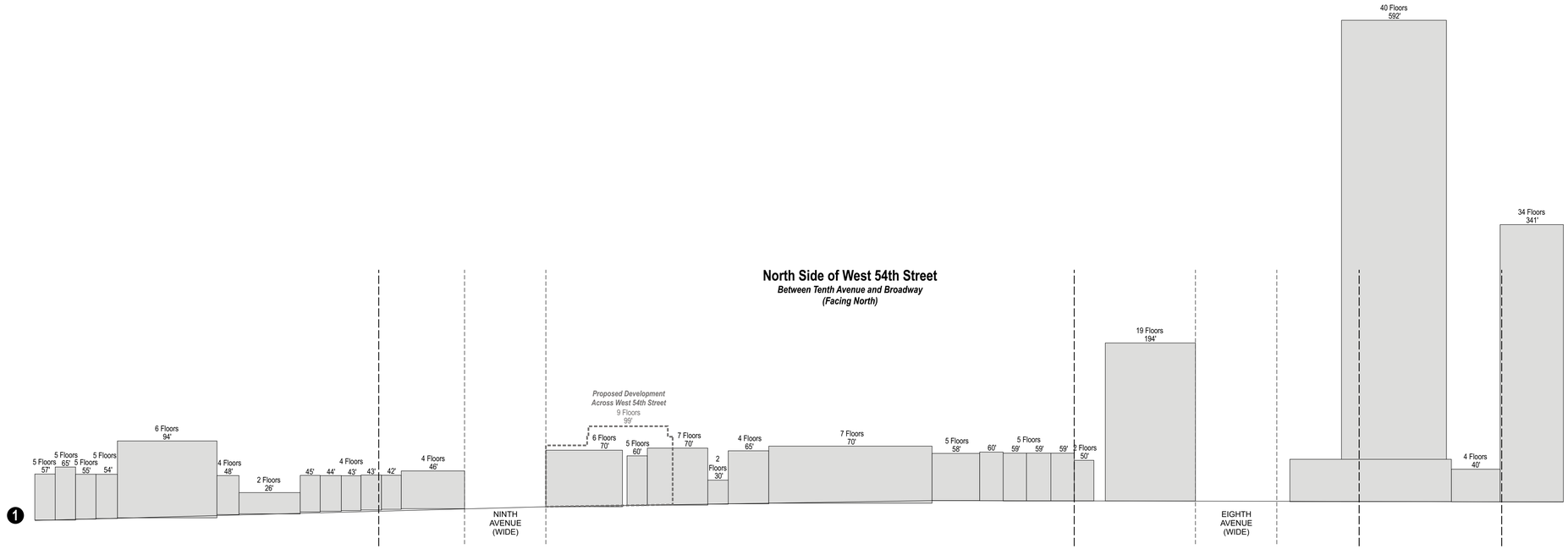

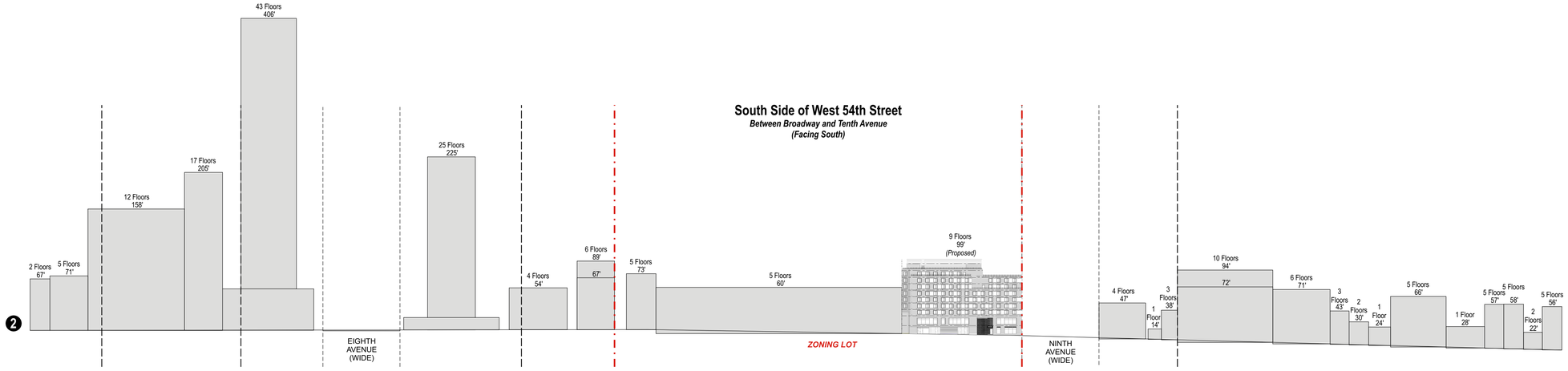

Urban Cartographics

806 Ninth Avenue, Manhattan

Neighborhood Character Diagram

Site & Project Information

- Zoning Lot
- Zoning District
- Street Wall
- 123' Building Height
- Main Facade
- Set-back Facade Visible from Street

Notes: Building heights are taken from a combination of Google Earth measurements and from the NYC Department of Buildings.
Scale: 1" = 75'

Site Map





Urban Cartographics

806 Ninth Avenue, Manhattan

Neighborhood Character Diagram

Site & Project Information

- Zoning Lot
- Zoning District
- Street Wall
- 123' Building Height
- Main Facade
- Set-back Facade Visible from Street

Notes: Building heights are taken from a combination of Google Earth measurements and from the NYC Department of Buildings.
Scale: 1" = 75'

Site Map



East Side of Ninth Avenue

Between West 57th Street and West 50th Street
(Facing East)

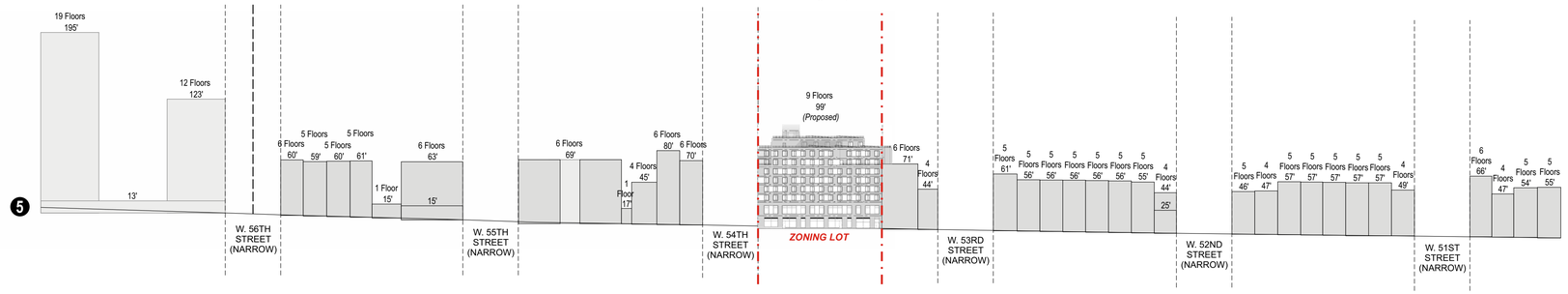

West Side of Ninth Avenue

Between West 50th Street and West 57th Street
(Facing West)

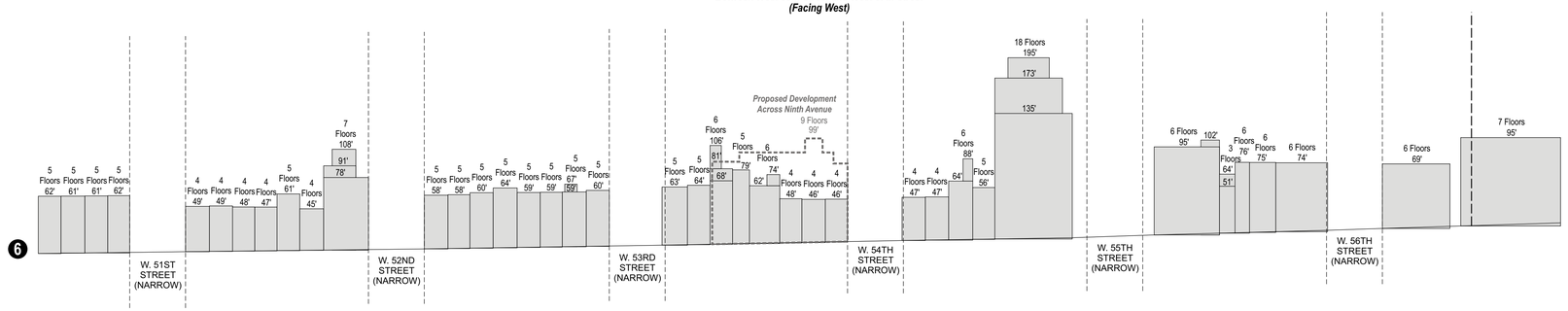

Urban Cartographics