

1. View of the Development Site facing northeast from the intersection of Glenmore Avenue and Mother Gaston Boulevard.



2. View of Mother Gaston Boulevard facing south (Development Site at left).



3. View of the Development Site facing southeast from Mother Gaston Boulevard.

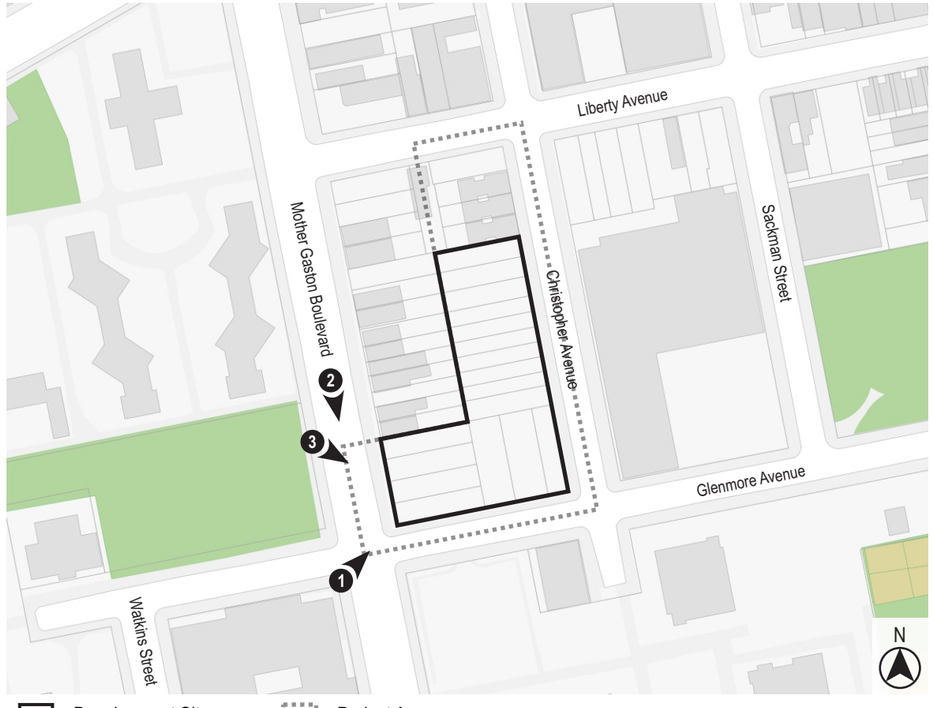



4. View of the Development Site facing east from Mother Gaston Boulevard.



5. View of Glenmore Avenue facing east from
Mother Gaston Boulevard (Development Site at left).



6. View of Mother Gaston Boulevard facing north from
Glenmore Avenue (Development Site at right).

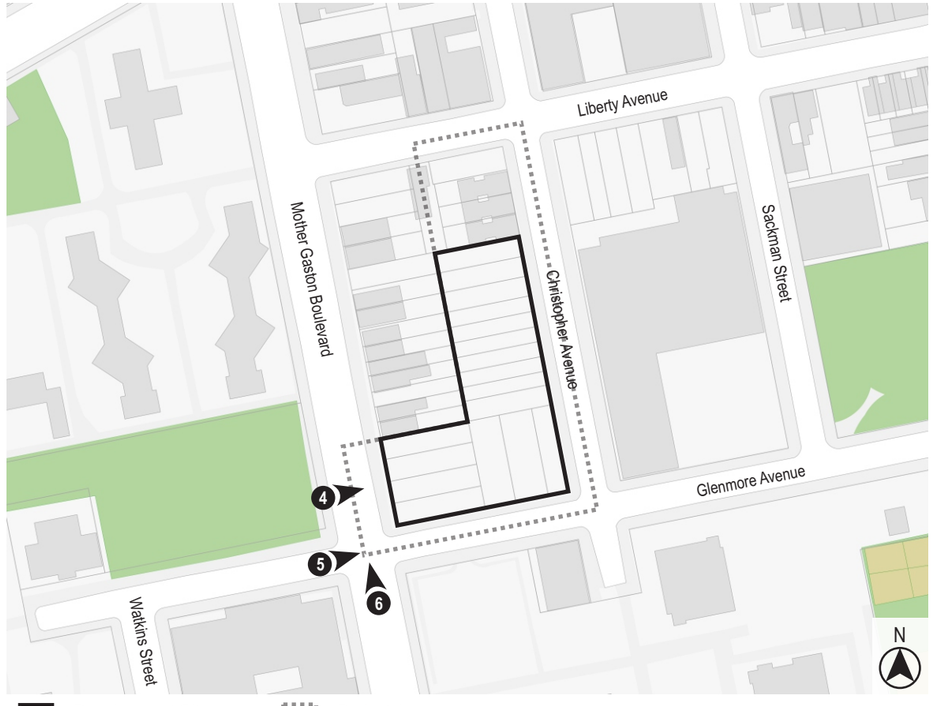



7. View of the Development Site facing north from Glenmore Avenue.



8. View of the Development Site facing north from Glenmore Avenue.



9. View of Christopher Avenue facing north from Glenmore Avenue (Development Site at left).

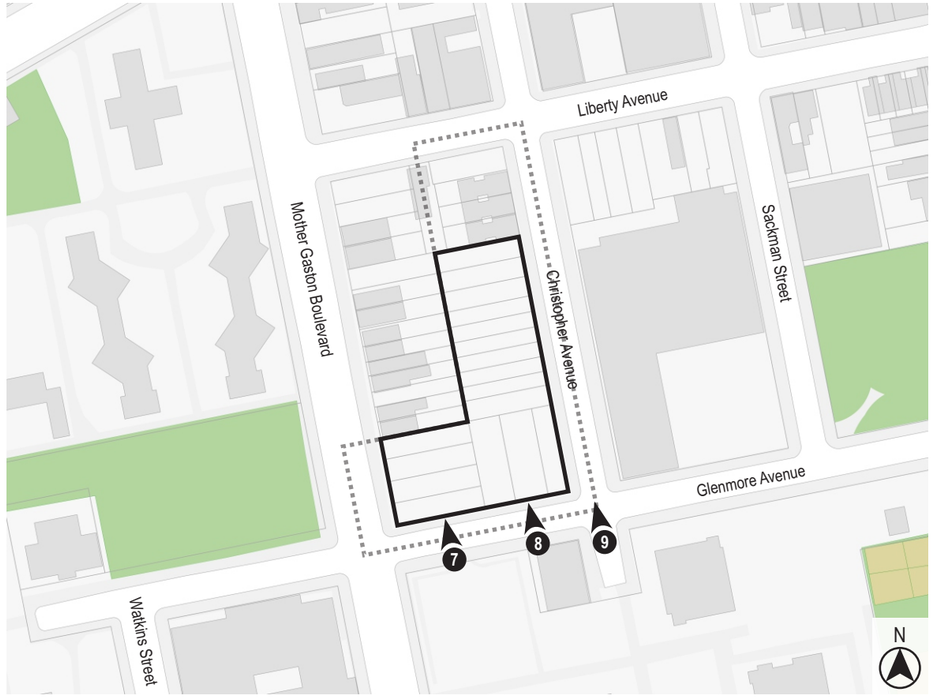



10. View of the Development Site facing northwest from Glenmore Avenue and Christopher Avenue.



11. View of Glenmore Avenue facing west from Christopher Avenue (Development Site at right).



12. View of the Development Site facing northwest from Christopher Avenue.

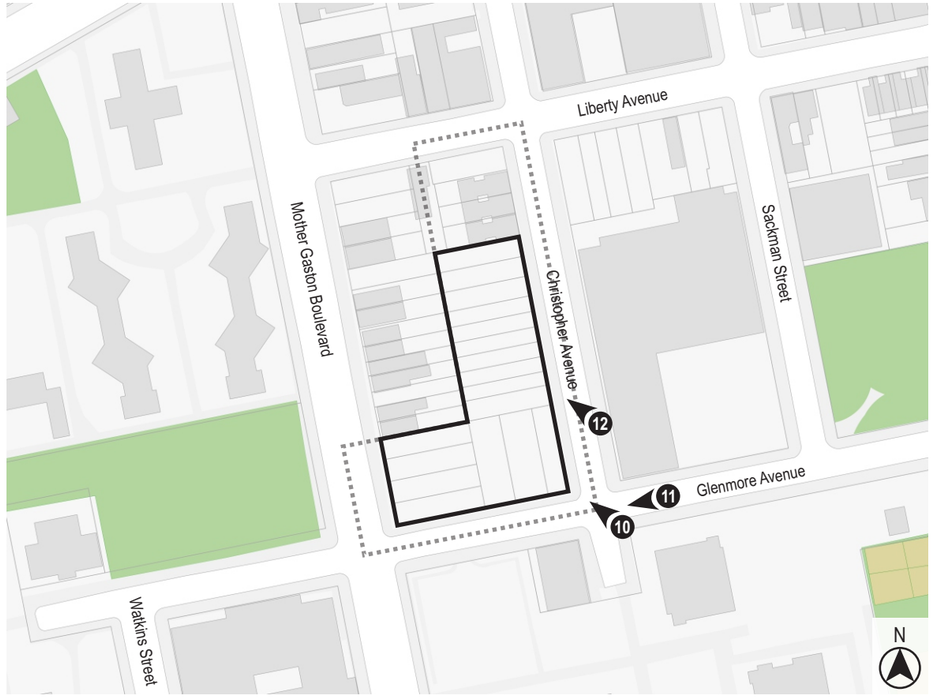



13. View of the Development Site facing west from Christopher Avenue.



14. View of the Development Site facing southwest from Christopher Avenue.



15. View of the Project Area facing west from Christopher Avenue.

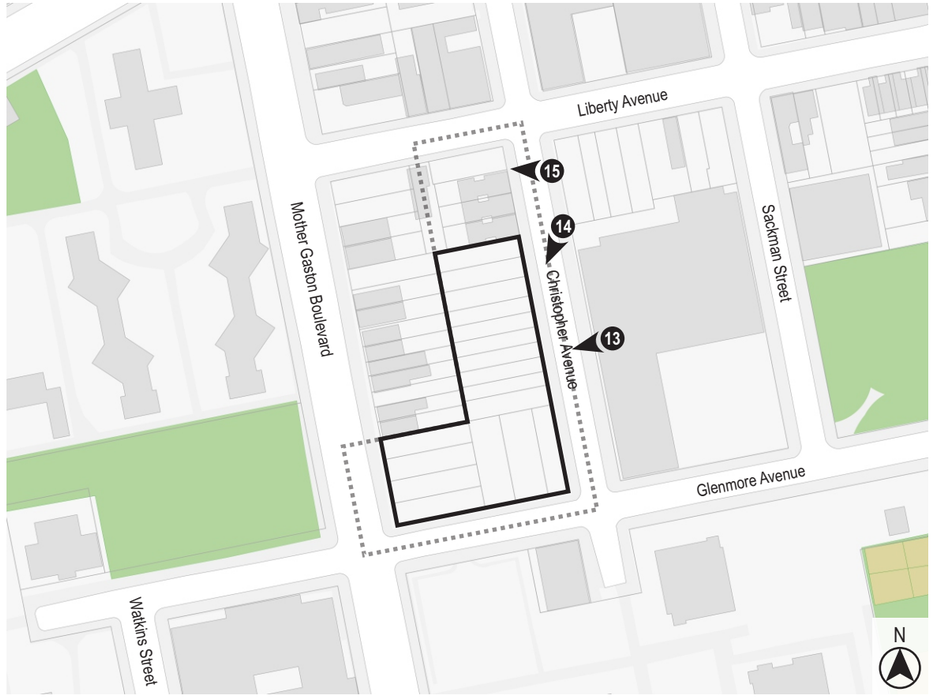



16. View of Liberty Avenue facing west from Christopher Avenue (Project Area at left).



17. View of the Project Area facing southwest from the intersection of Liberty Avenue and Christopher Avenue.



18. View of Christopher Avenue facing south from Liberty Avenue (Project Area at right).



19. View of the Project Area facing south from Liberty Avenue.



20. View of the Project Area facing southeast from Liberty Avenue.



21. View of Liberty Avenue facing east (Project Area at right).

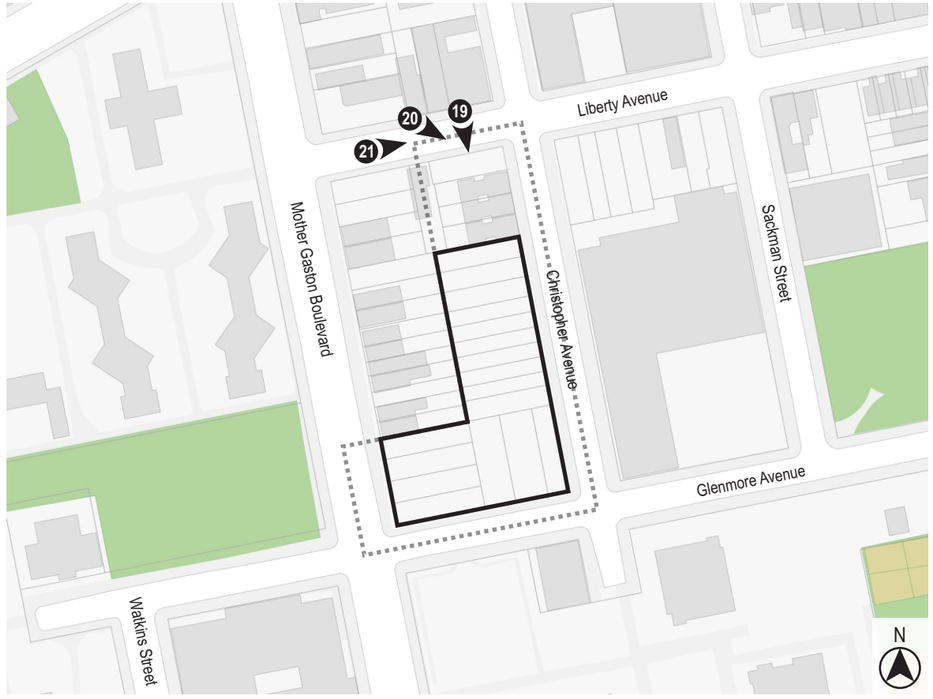



22. View of the sidewalk along the south side of Liberty Avenue facing east (Project Area at right).



23. View of the north side of Liberty Avenue facing northwest from the Project Area.



24. View of the sidewalk along the south side of Liberty Avenue facing west from Christopher Avenue (Project Area at left).

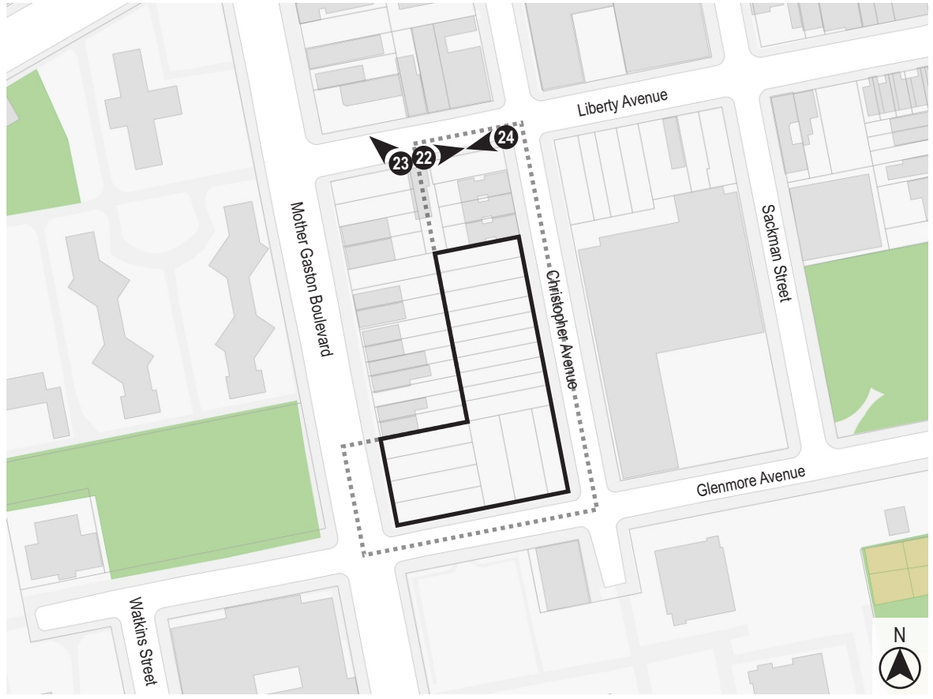



25. View of the intersection of Liberty Avenue and Christopher Avenue facing northeast from the Project Area.



26. View of the sidewalk along the west side of Christopher Avenue facing south from Liberty Avenue (Project Area at right).



27. View of Christopher Avenue facing south (Development Site at right).

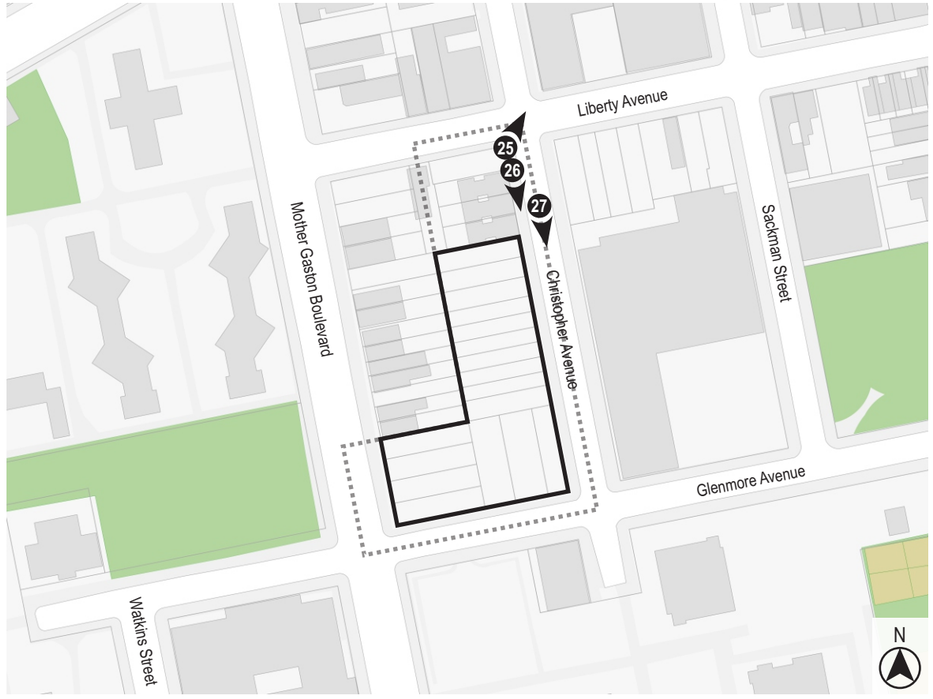



28. View of the east side of Christopher Avenue facing northeast from the Development Site.



29. View of the sidewalk along the west side of Christopher Avenue facing south (Development Site at right).



30. View of the east side of Christopher Avenue facing northeast from the Development Site.

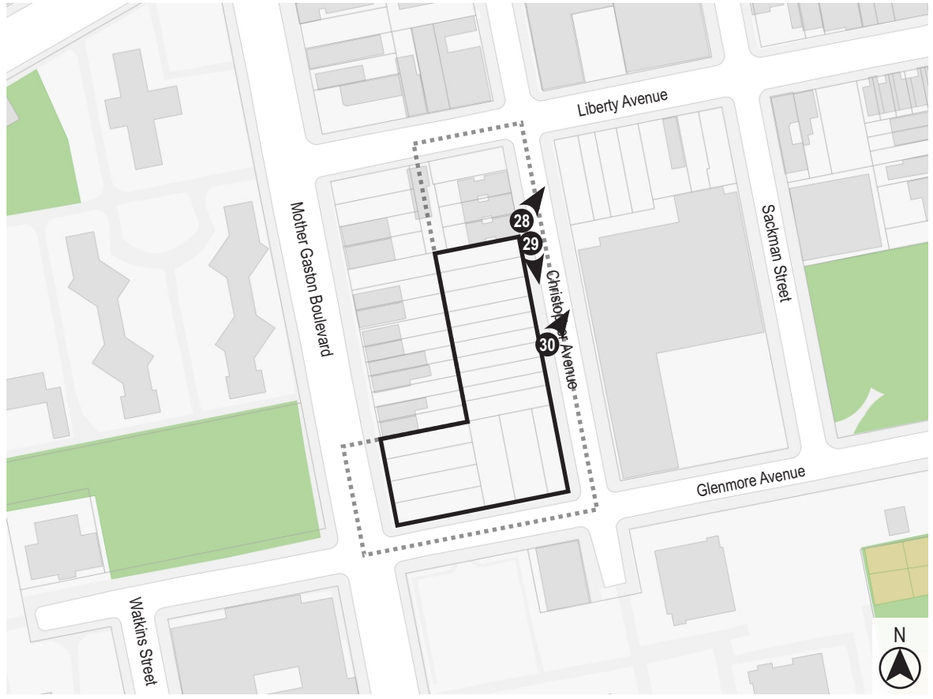



31. View of the east side of Christopher Avenue facing southeast from the Development Site.



32. View of the sidewalk along the west side of Christopher Avenue facing north from Glenmore Avenue (Development Site at left).



33. View of the intersection of Glenmore Avenue and Christopher Avenue facing southeast from the Development Site.

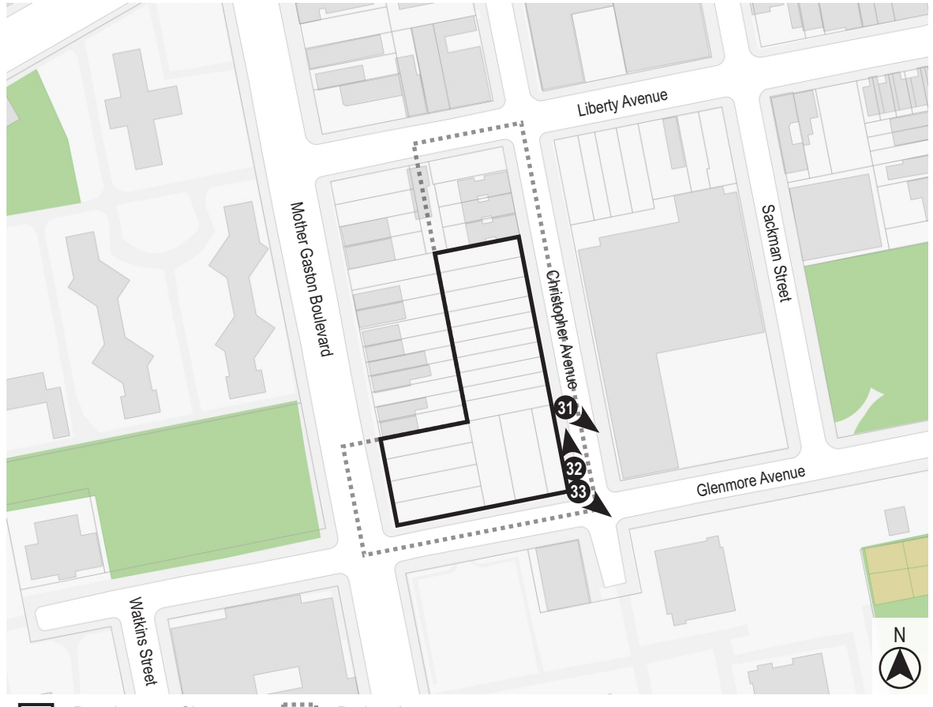



34. View of the sidewalk along the north side of Glenmore Avenue facing west from Christopher Avenue (Development Site at right).



35. View of the sidewalk along the north side of Glenmore Avenue facing east from Mother Gaston Boulevard (Development Site at left).



36. View of the intersection of Mother Gaston Boulevard and Glenmore Avenue facing southwest from the Development Site.

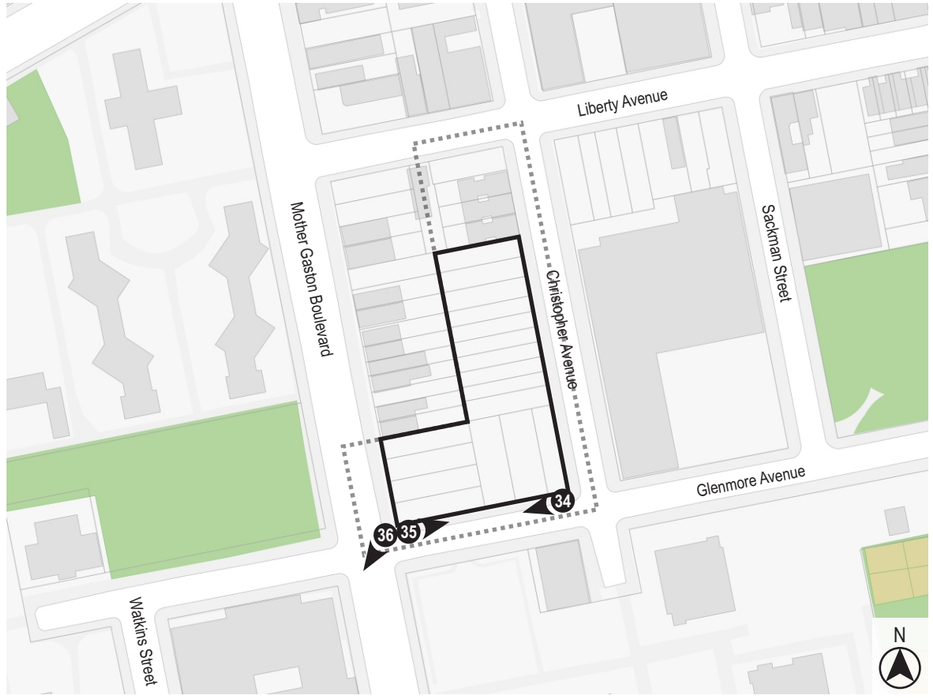



37. View of the sidewalk along the east side of Mother Gaston Boulevard facing north from Glenmore Avenue (Development Site at right).



38. View of the sidewalk along the east side of Mother Gaston Boulevard facing south (Development Site at left).



39. View of the west side of Mother Gaston Boulevard facing northwest from the Development Site.

