

1. View of Development Site A facing south from Crosby Avenue.



2. View of Crosby Avenue facing southeast (Development Site A at right).



3. View of Development Site A facing southwest from Crosby Avenue.

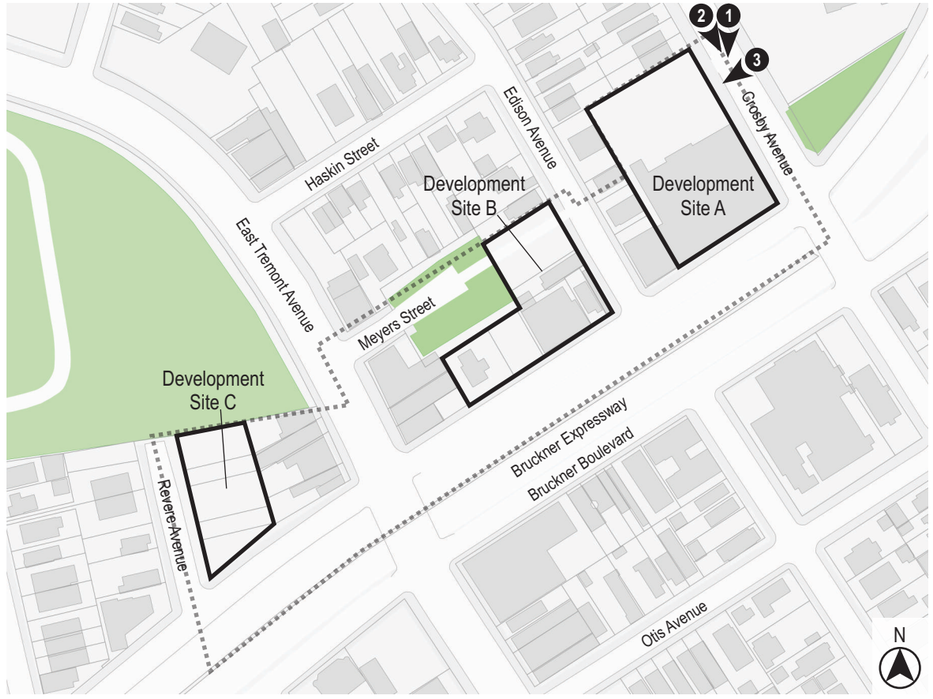



4. View of Development Site A facing southwest from Crosby Avenue.



5. View of Bruckner Boulevard facing southwest from Crosby Avenue (Development Site A at right).



6. View of Crosby Avenue facing northwest from Bruckner Boulevard (Development Site A at left).

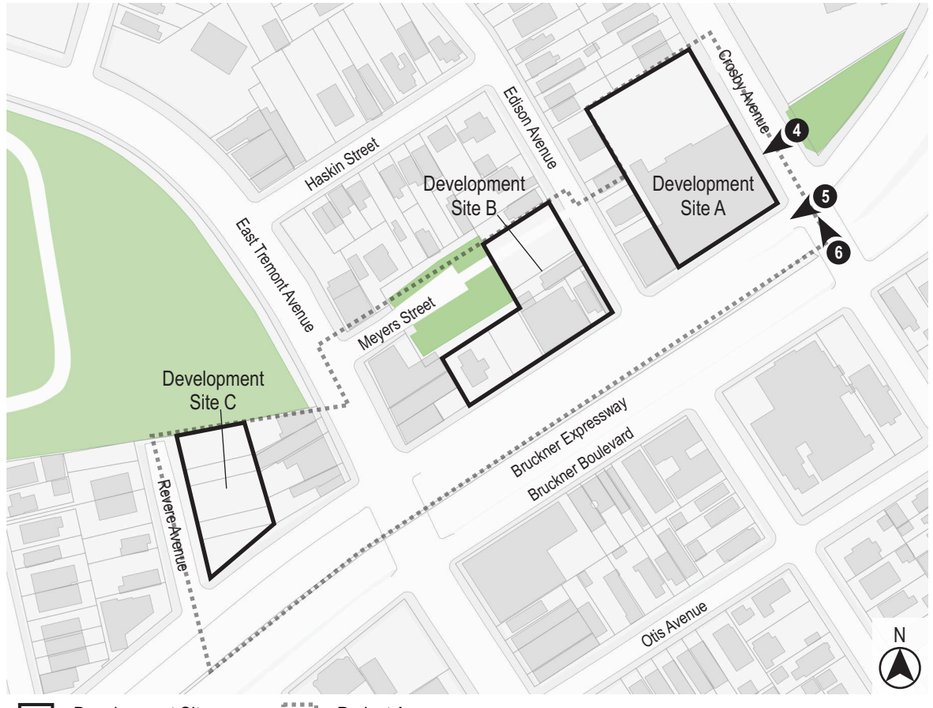



7. View of Development Site A facing west from the intersection of Bruckner Boulevard and Crosby Avenue.



8. View of Development Site A facing northwest from Bruckner Boulevard.



9. View of Development Site A facing north from Bruckner Boulevard.

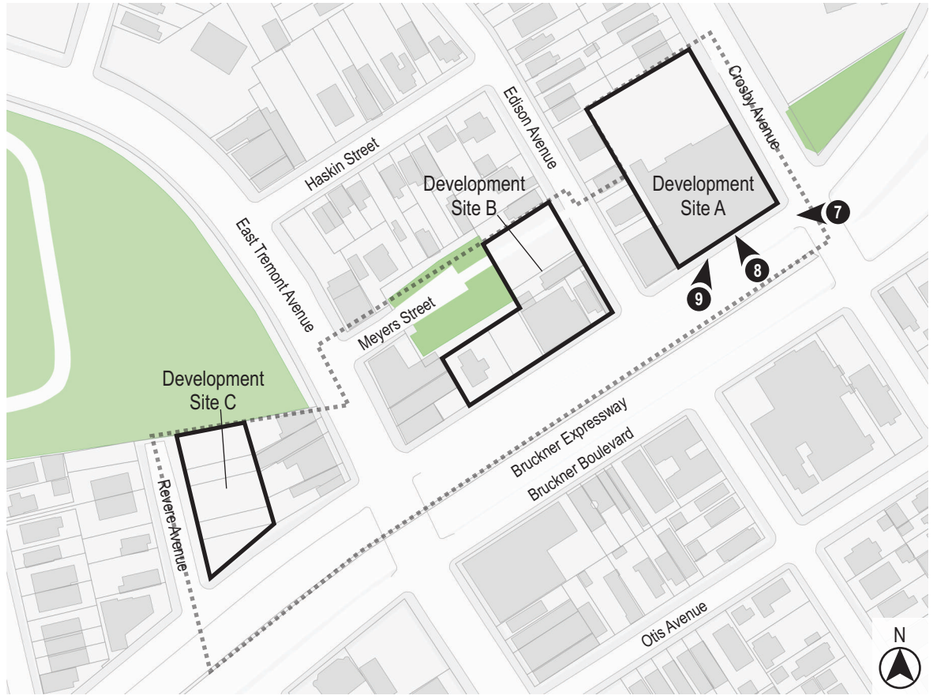



10. View of the Project Area facing west from Bruckner Boulevard.



11. View of the Project Area facing northwest from Bruckner Boulevard.



12. View of Development Site B facing west from the intersection of Bruckner Boulevard and Edison Avenue.

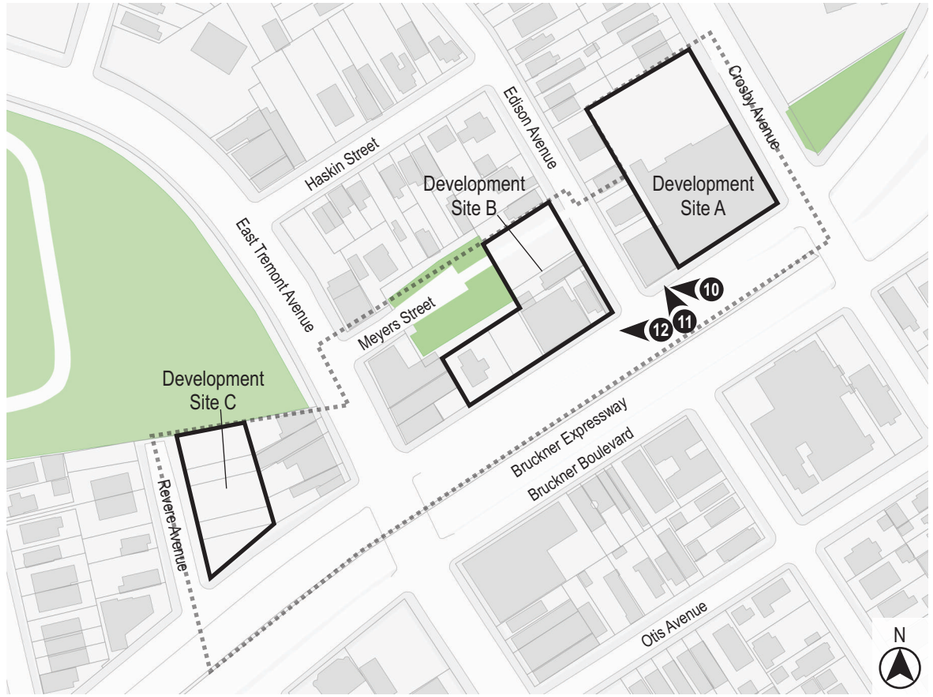



13. View of Edison Avenue facing northwest from Bruckner Boulevard (Development Site B at left, Project Area at right).



14. View of the Project Area facing north from the intersection of Bruckner Boulevard and Edison Avenue.



15. View of Bruckner Boulevard facing southwest from Edison Avenue (Development Site B at right).

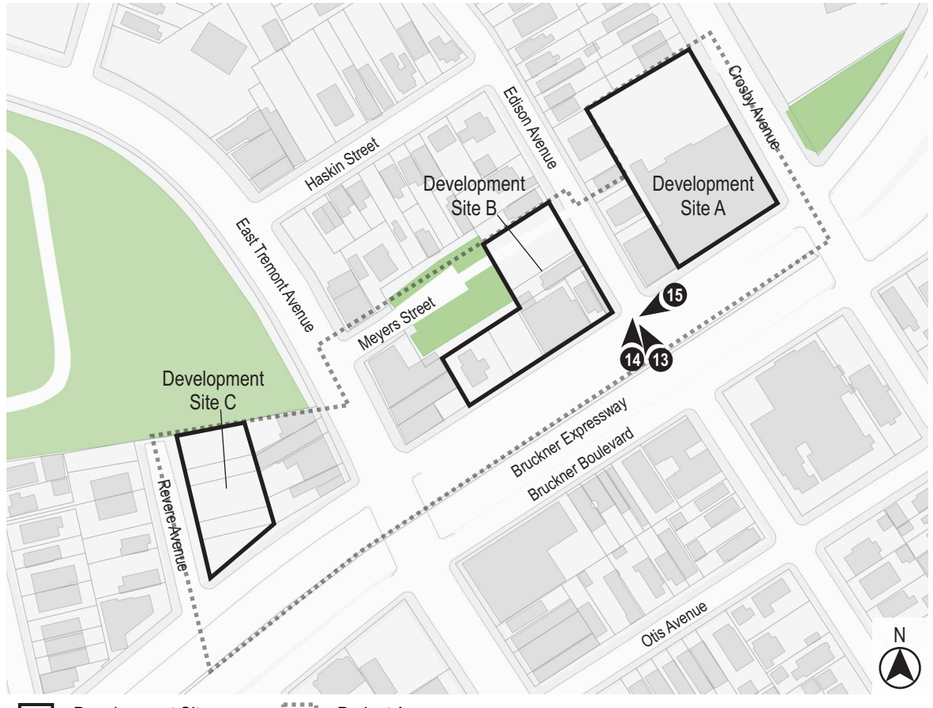



16. View of Bruckner Boulevard facing northeast (Development Site A at left).



17. View of Bruckner Boulevard facing northeast from Edison Avenue (Project Area at left).



18. View of Development Site B facing northwest from Bruckner Boulevard.

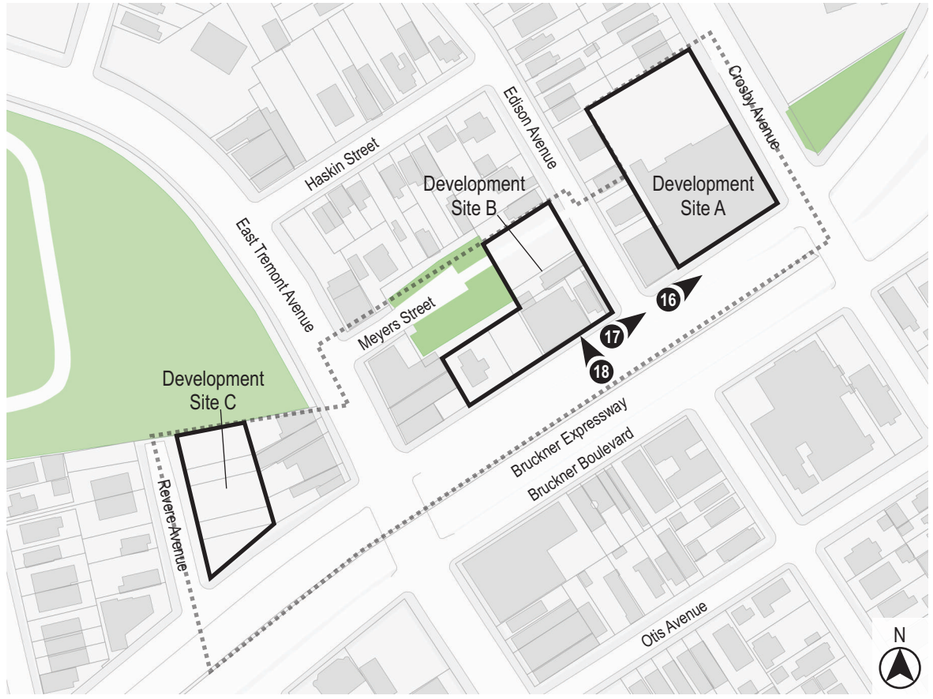



19. View of Development Site B facing northeast from Bruckner Boulevard.



20. View of Development Site B facing west from Bruckner Boulevard.



21. View of Development Site B facing northwest from Bruckner Boulevard.

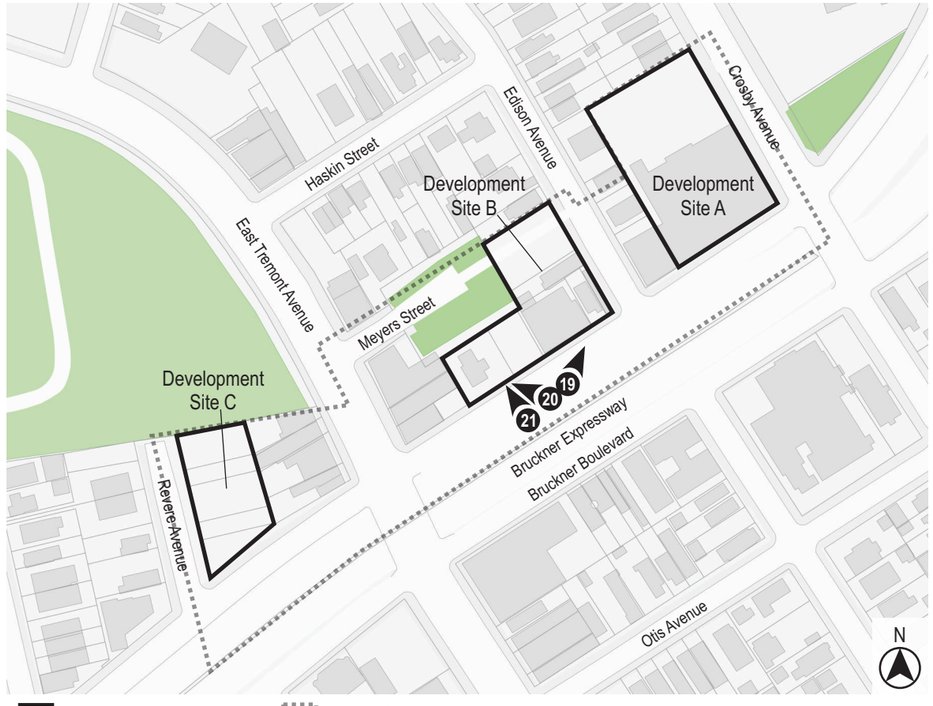



22. View of the Project Area facing west from Bruckner Boulevard.



24. View of Bruckner Boulevard facing northeast from East Tremont Avenue (Project Area at left).



23. View of Development Site B facing north from Bruckner Boulevard.

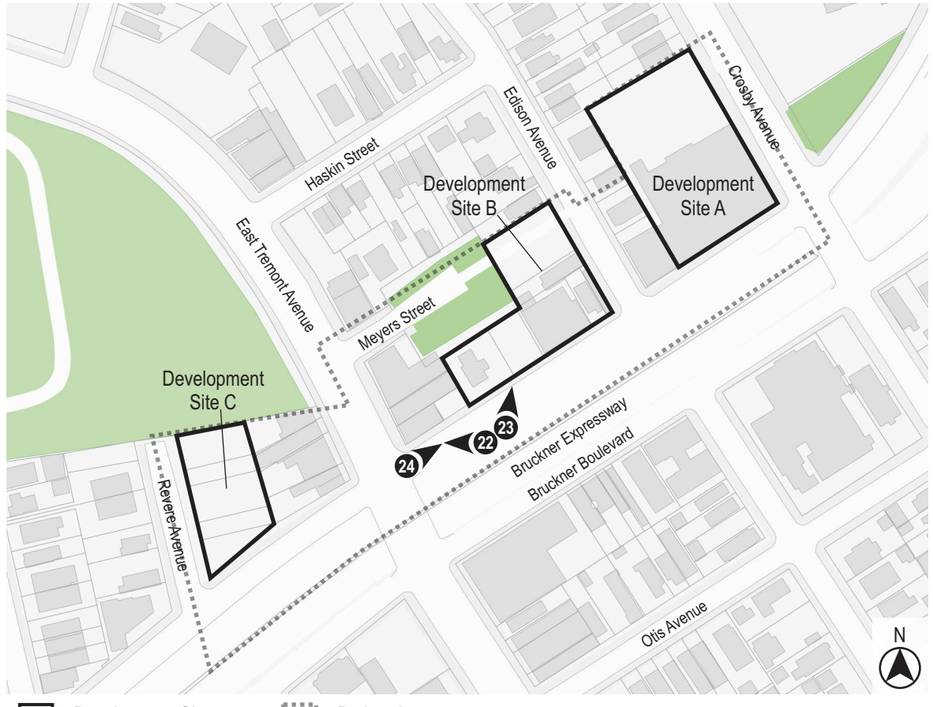



25. View of the Project Area facing northwest from Bruckner Boulevard.



26. View of the Project Area facing north from the intersection of Bruckner Boulevard and East Tremont Avenue.



27. View of East Tremont Avenue facing northwest from Bruckner Boulevard (Project Area at left and right).

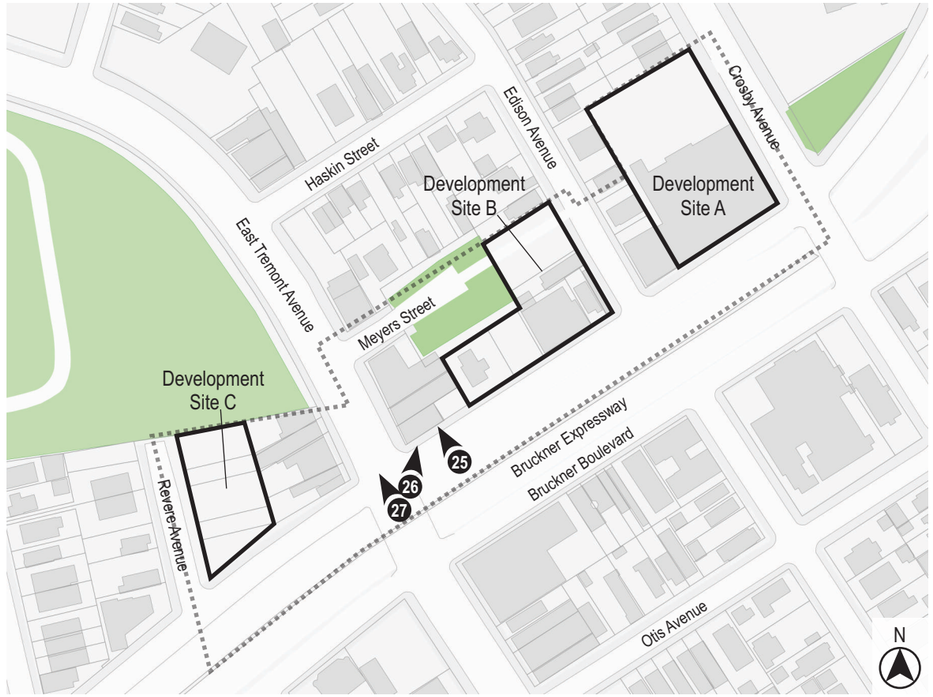



28. View of the Project Area facing northwest from the intersection of East Tremont Avenue and Bruckner Boulevard.



29. View of the Project Area facing northwest from Bruckner Boulevard.



30. View of Project Area facing north from Bruckner Boulevard.

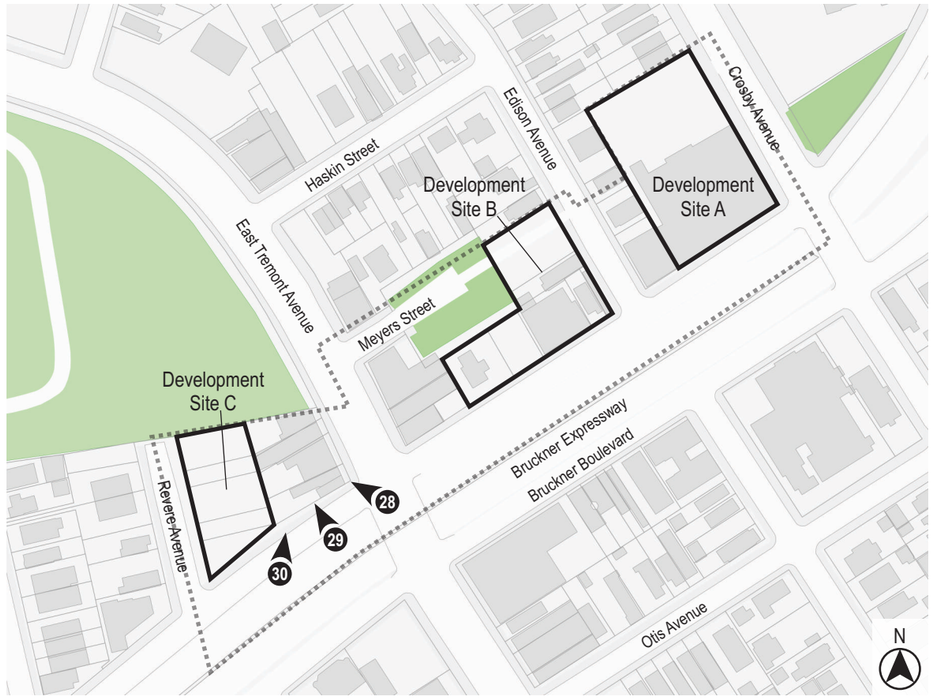



31. View of Development Site C facing west from Bruckner Boulevard.



32. View of Development Site C facing northwest from Bruckner Boulevard.



33. View of Revere Avenue facing northwest from Bruckner Boulevard (Development Site C at right).

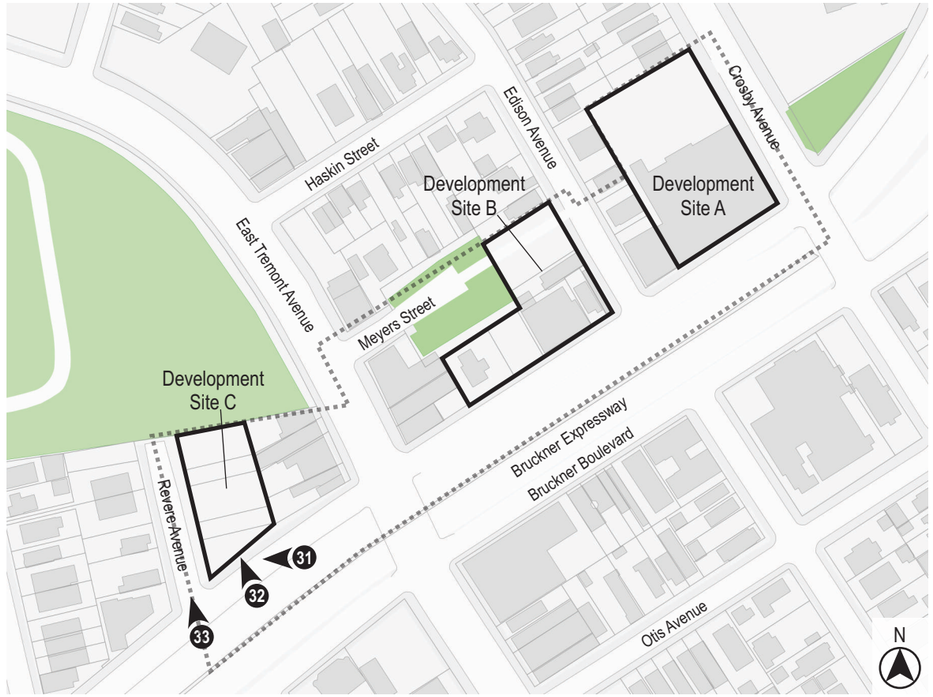



34. View of Development Site C facing northeast from the intersection of Bruckner Boulevard and Revere Avenue.



35. View of Bruckner Boulevard facing northeast from Revere Avenue (Development Site C at left).



36. View of Development Site C facing east from Revere Avenue.

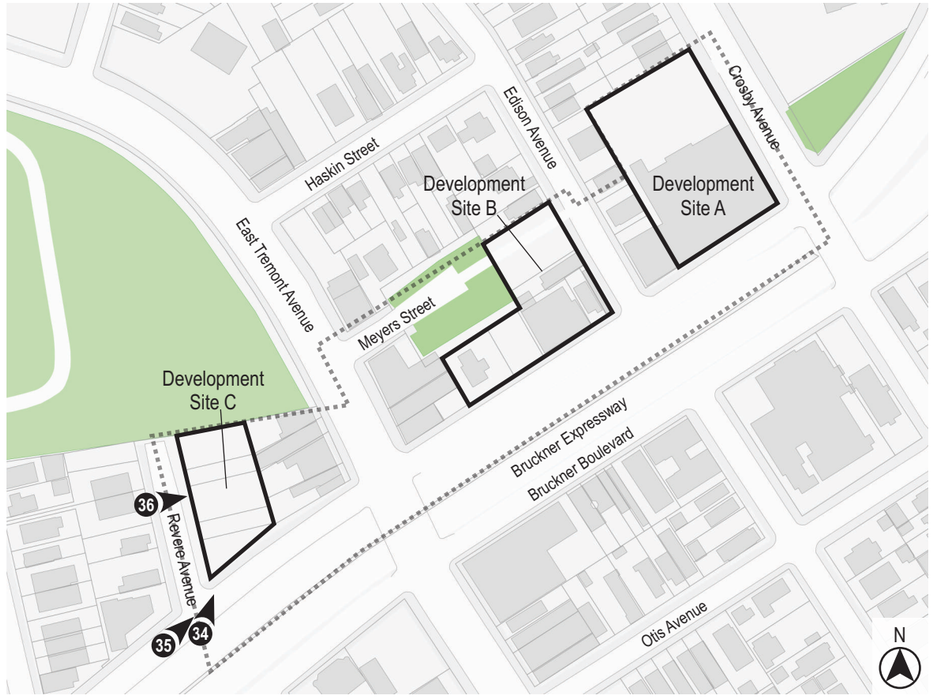



37. View of Development Site C facing southeast from Revere Avenue.



38. View of Revere Avenue facing southeast (Development Site at left).



39. View along the east side of Revere Avenue facing southeast (Development Site C at left).

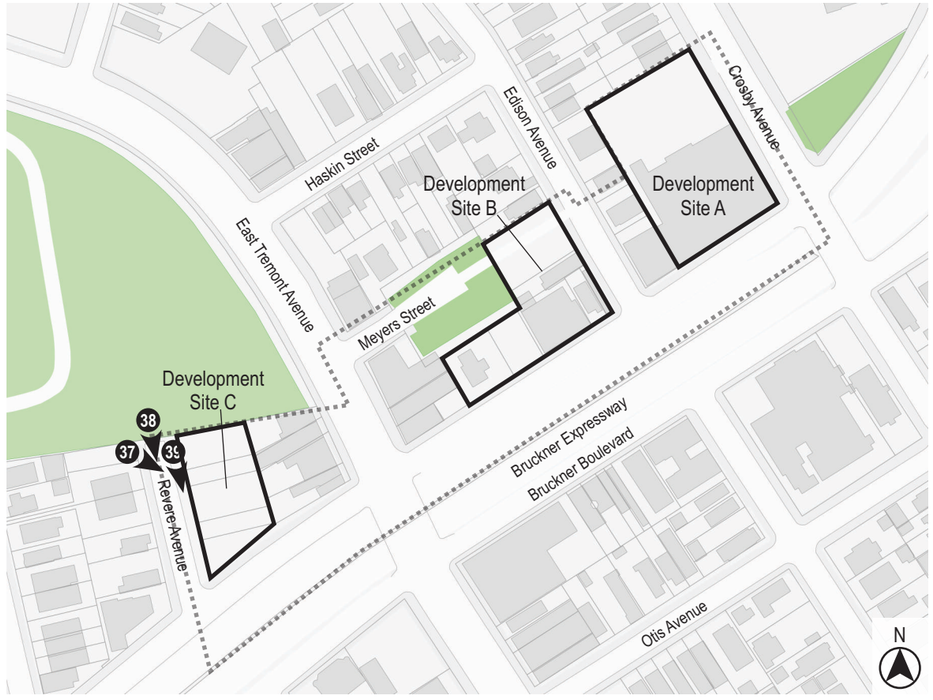



40. View of the dead end of Revere Avenue facing northwest from Development Site C.



41. View along the east side of Revere Avenue facing northwest from Bruckner Boulevard (Development Site C at right.



42. View of the southeast side of Bruckner Boulevard facing southwest from Development Site C.

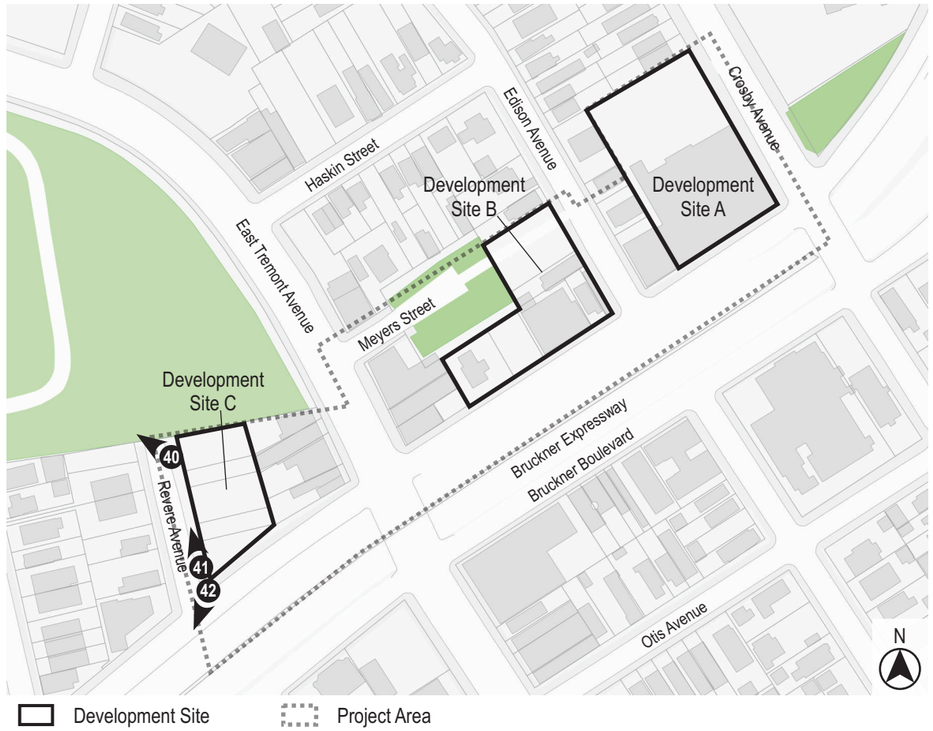



43. View of the sidewalk along the northwest side of Bruckner Boulevard facing northeast from Revere Avenue (Development Site C at left).



44. View of the sidewalk along the northwest side of Bruckner Boulevard facing southwest (Development Site C at right).



45. View of the sidewalk along the northwest side of Bruckner Boulevard facing northeast (Project Area at left).

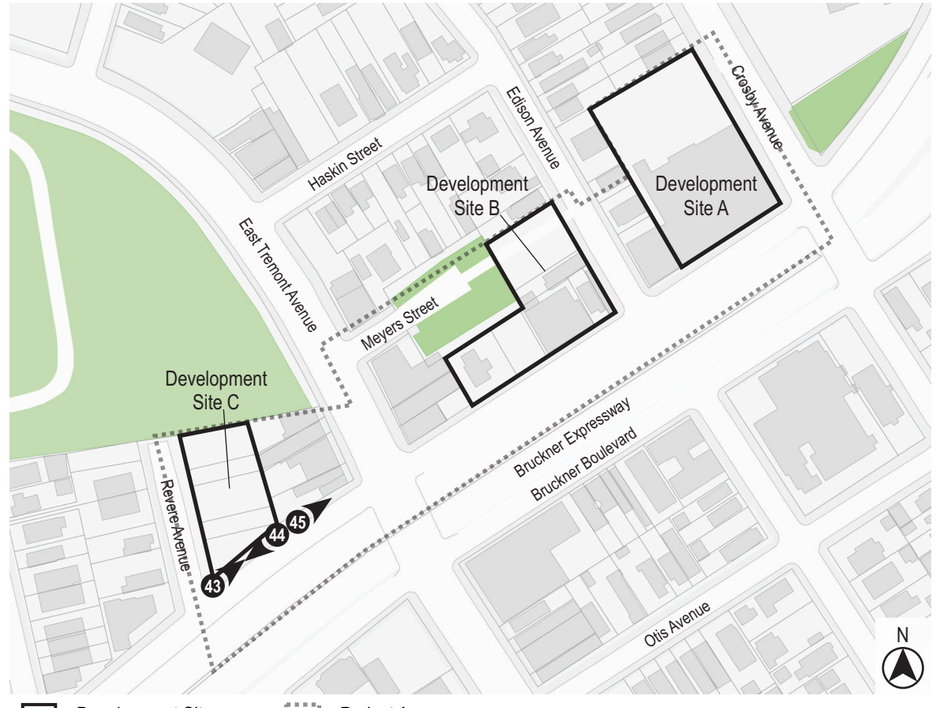



46. View of the sidewalk along the northwest side of Bruckner Boulevard facing southwest from East Tremont Avenue (Project Area at right).



47. View of Bruckner Boulevard facing southwest from East Tremont Avenue (Project Area at right).



48. View of the sidewalk along the west side of East Tremont Avenue facing northwest from Bruckner Boulevard (Project Area at left).

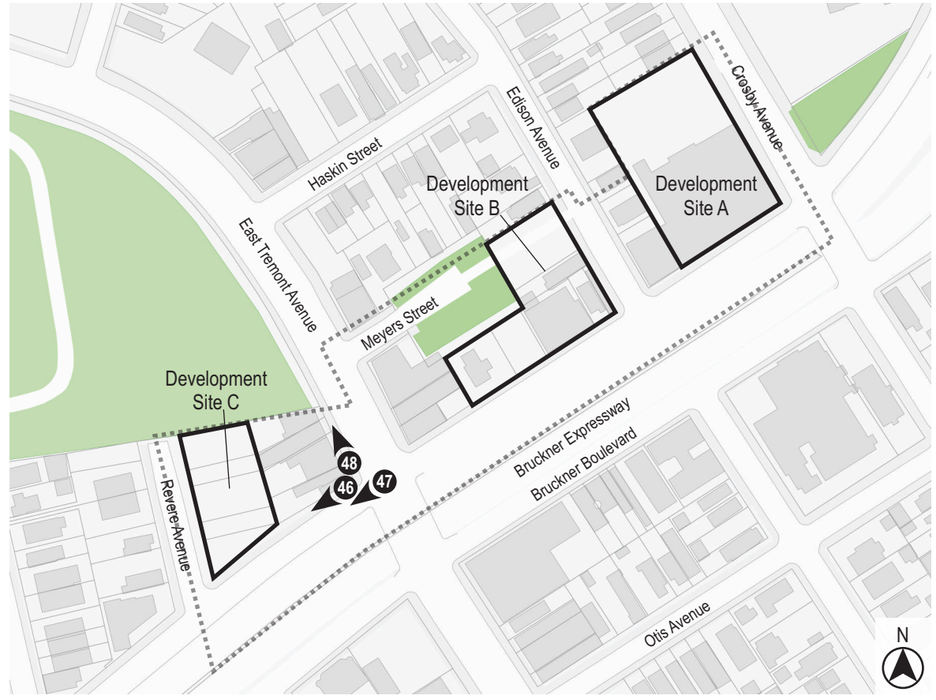



49. View of the Project Area facing northeast from East Tremont Avenue.



50. View of the sidewalk along the west side of East Tremont Avenue facing southeast (Project Area at right).



51. View of the intersection of East Tremont Avenue and Meyers Street facing northeast from East Tremont Avenue.

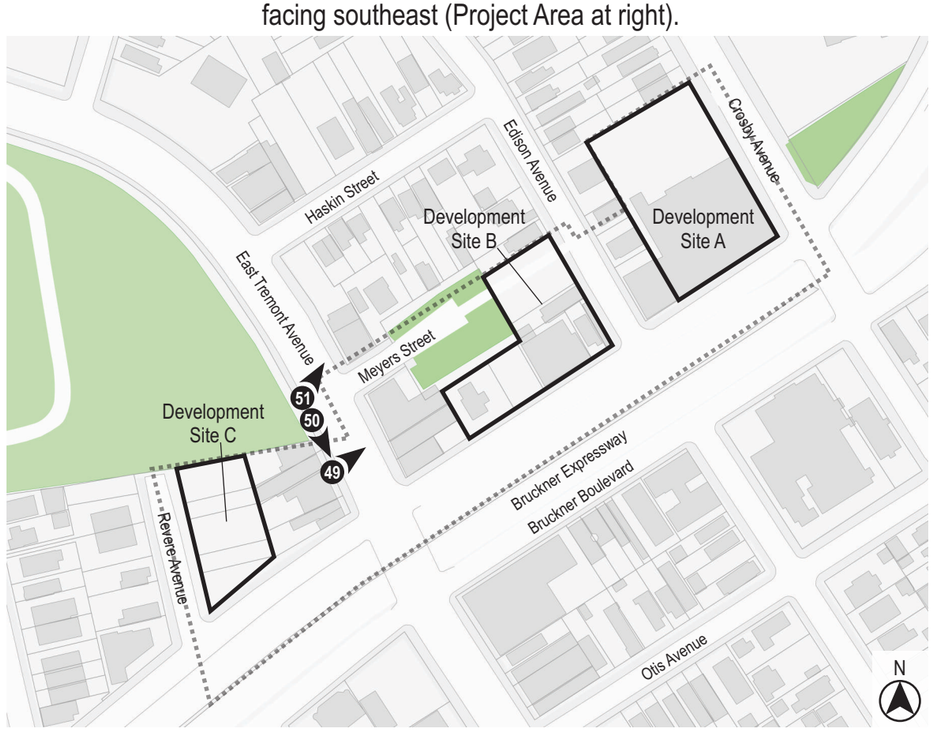



52. View of the Project Area facing east from East Tremont Avenue.



54. View of Meyers Street facing southwest (Project Area at left).



53. View of the Project Area facing southeast from Meyers Street.

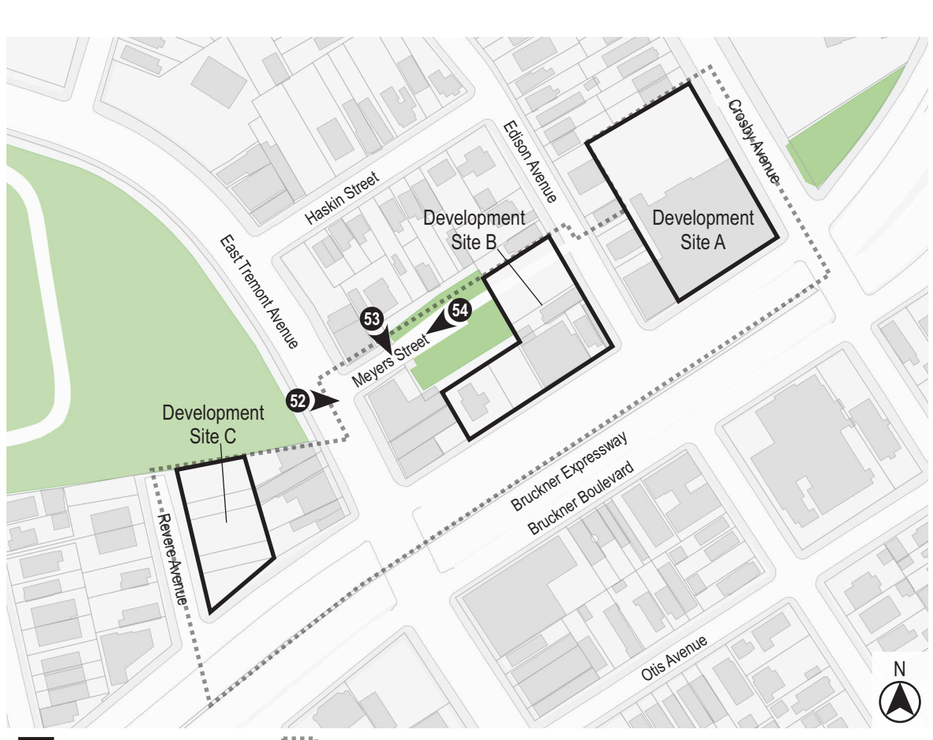



55. View of the northwest side of Meyers Street facing northwest from the Project Area.



56. View of the west side of East Tremont Avenue facing west from the Project Area.



57. View of the sidewalk along the east side of East Tremont Avenue facing southeast from Meyers Street (Project Area at left).

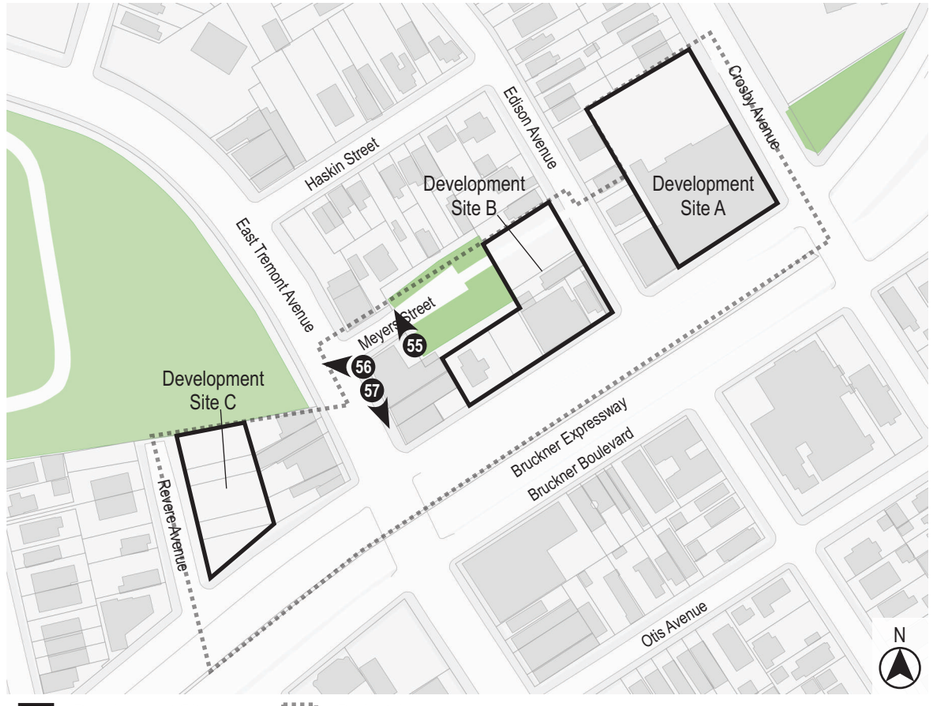



58. View of the sidewalk along the east side of East Tremont Avenue facing northwest from Bruckner Boulevard (Project Area at right).



60. View of the sidewalk along the northwest side of Bruckner Boulevard facing northeast from East Tremont Avenue (Project Area at left).



59. View of the intersection of Bruckner Boulevard and East Tremont Avenue facing southwest from the Project Area.

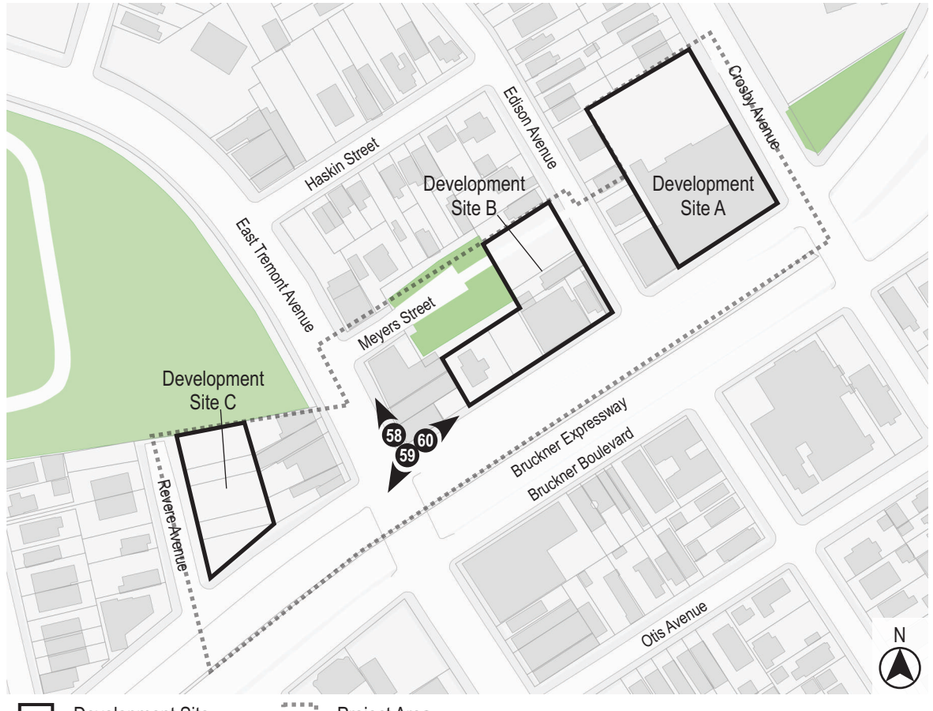



61. View of the sidewalk along the northwest side of Bruckner Boulevard facing northeast (Development Site B at left).



62. View of the sidewalk along the northwest side of Bruckner Boulevard facing southwest from Edison Avenue (Development Site B at right).



63. View of the sidewalk along the west side of Edison Avenue facing northwest from Bruckner Boulevard (Development Site B at left).

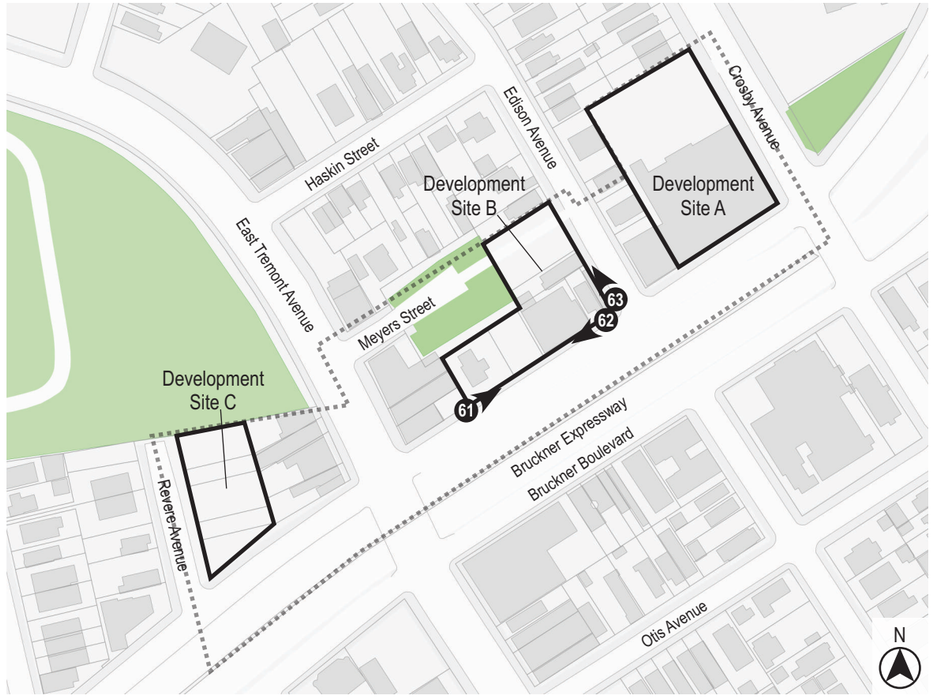



64. View of the Project Area facing northeast from Edison Avenue.



65. View of the Project Area facing northeast from Edison Avenue.



66. View of the sidewalk along the west side of Edison Avenue facing southeast (Development Site B at right).

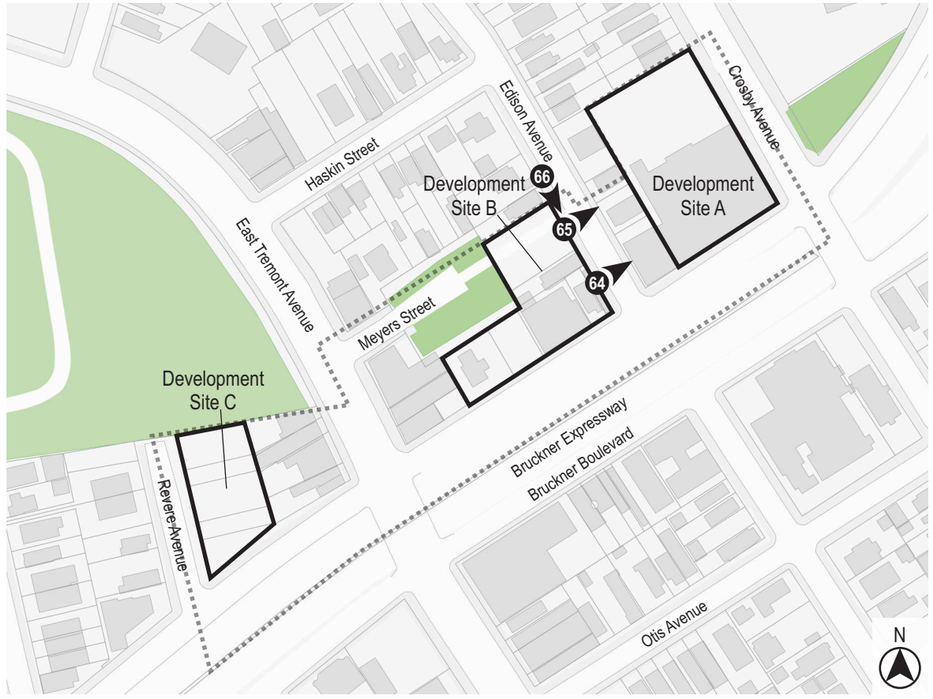



67. View of the Project Area facing southeast from Edison Avenue.



69. View of the west side of Edison Avenue facing northwest from the Project Area.



68. View of Edison Avenue facing southeast
(Project Area at left, Development Site B at right).

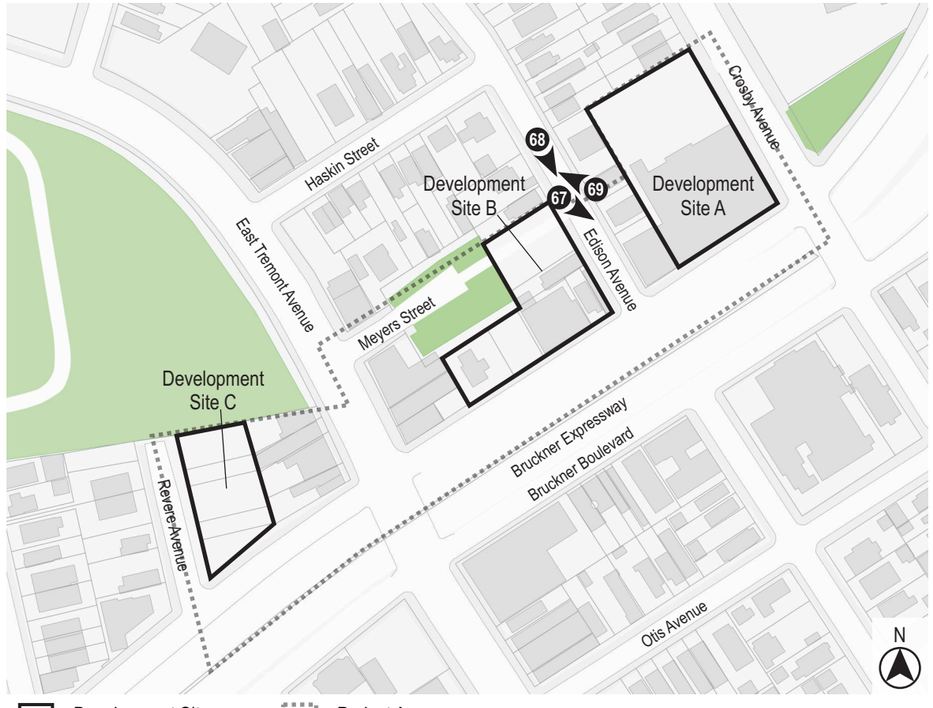



70. View of the sidewalk along the east side of Edison Avenue facing southeast (Project Area at left).



72. View of Development Site B facing southwest from Edison Avenue.



71. View of Development Site B facing southwest from Edison Avenue.

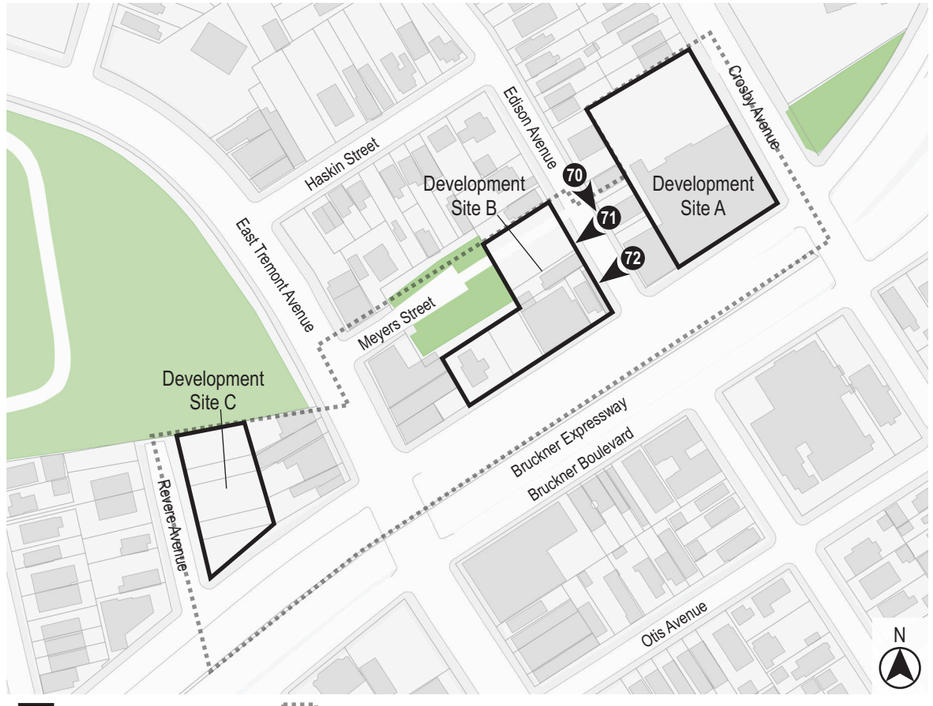



73. View of the sidewalk along the east side of Edison Avenue facing northwest from Bruckner Boulevard (Project Area at right).



74. View of the sidewalk along the northwest side of Bruckner Boulevard facing northeast from Edison Avenue (Project Area at left).



75. View of the southeast side of Bruckner Boulevard facing southwest from Development Site A.

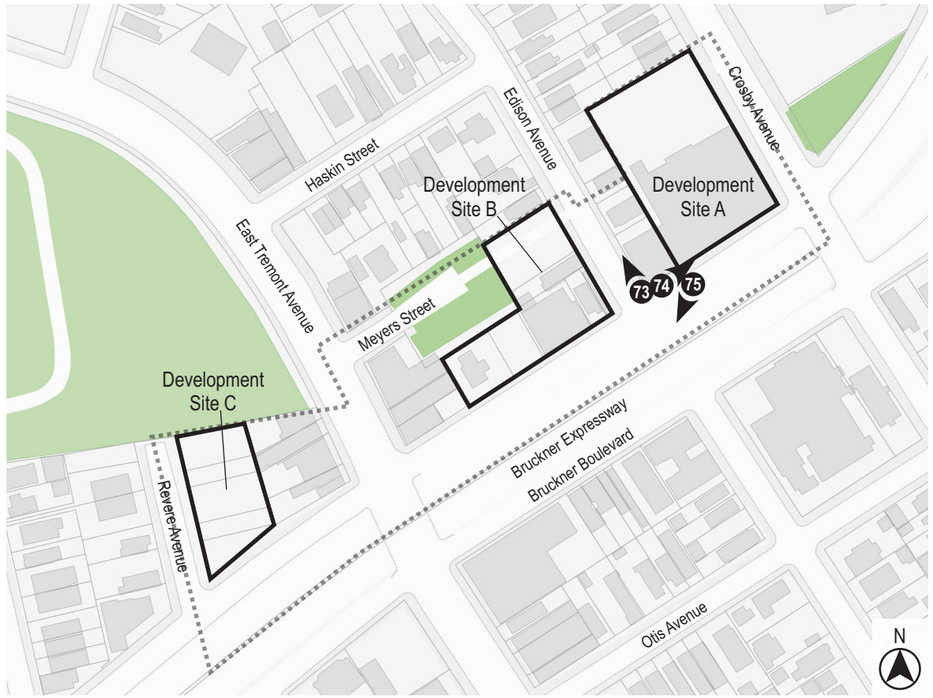

Urban Cartographics



76. View of the sidewalk along the northwest side of Bruckner Boulevard facing northeast (Development Site A at left).



77. View of the sidewalk along the northwest side of Bruckner Boulevard facing southwest from Crosby Avenue (Development Site A at right).



78. View of the intersection of Bruckner Boulevard and Crosby Avenue facing east from Development Site A.

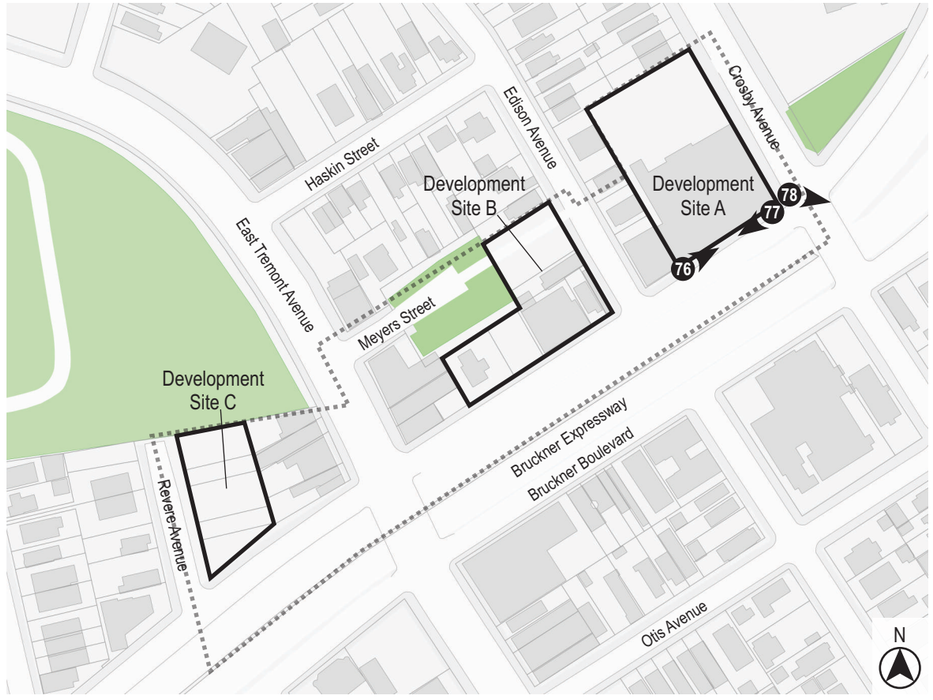



79. View of the sidewalk along the west side of Crosby Avenue facing northwest from Bruckner Boulevard (Development Site A at left).



80. View of the sidewalk along the west side of Crosby Avenue facing southeast (Development Site A at right).



81. View of the east side of Crosby Avenue facing northeast from Development Site A.

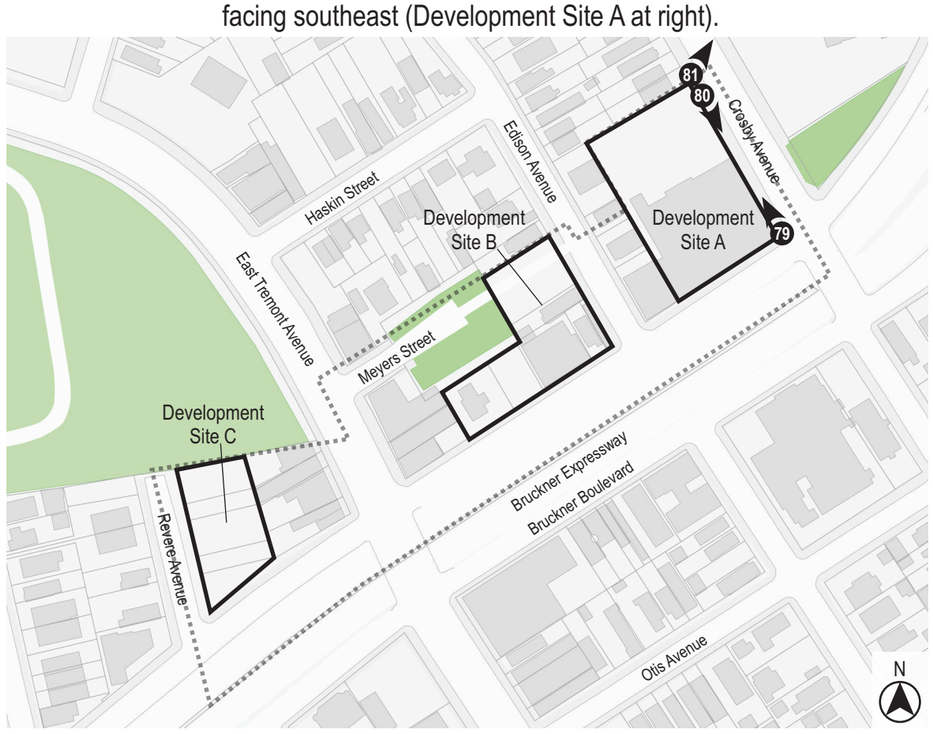



82. View of Bruckner Boulevard facing southwest (Development Site D at right).



83. View of Development Site D facing northwest from Bruckner Boulevard.



84. View of Development Site D facing west from Bruckner Boulevard.

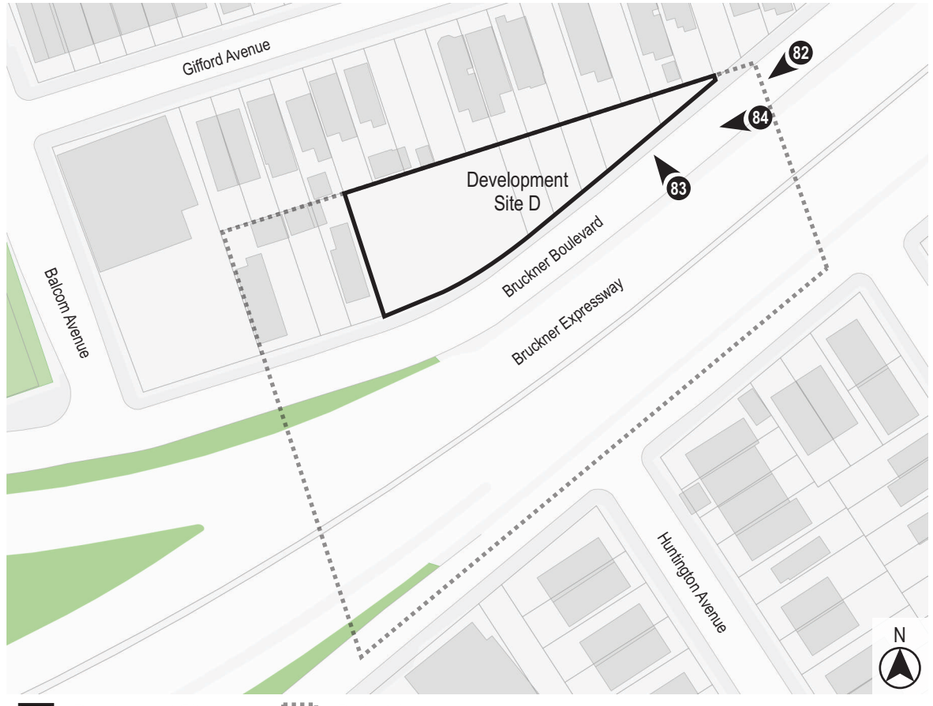



85. View of Development Site D facing northwest from Bruckner Boulevard.



86. View of Development Site D facing north from Bruckner Boulevard.



87. View of Development Site D facing west from Bruckner Boulevard.





88. View of Development Site D facing northwest from Bruckner Boulevard.



90. View of Development Site D facing northeast from Bruckner Boulevard.



89. View of the Project Area facing west from Bruckner Boulevard.





91. View of Bruckner Boulevard facing northeast (Development Site D at left).



93. View of the Project Area facing northeast from Bruckner Boulevard.



92. View of the Project Area facing northwest from Bruckner Boulevard.

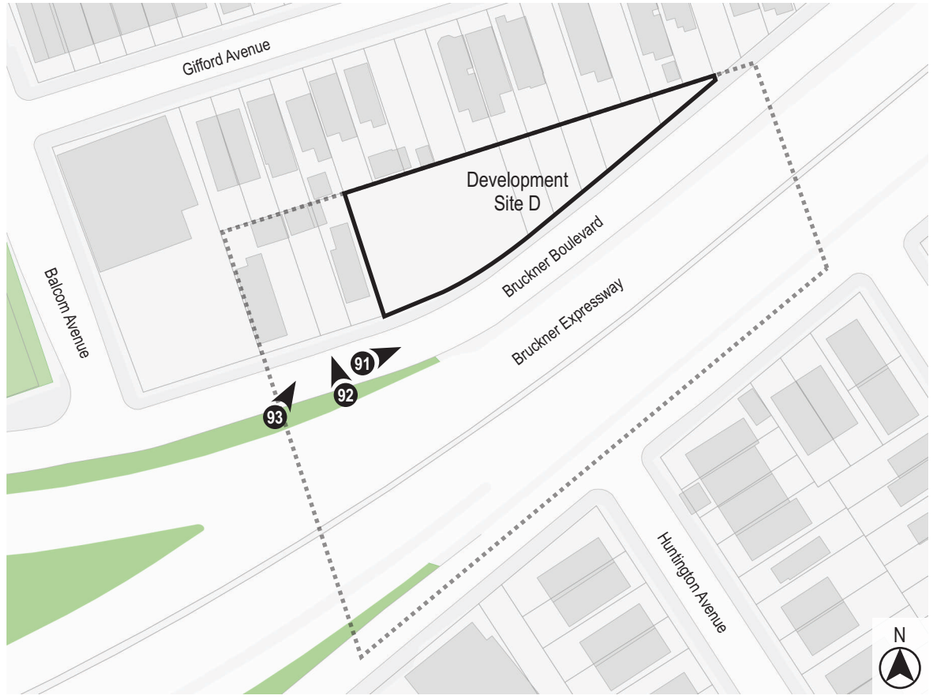



94. View of Bruckner Boulevard facing east (Project Area at left).



95. View of the sidewalk along the north side of Bruckner Boulevard facing east (Project Area at left).



96. View of the south side of Bruckner Boulevard facing southwest from the Project Area.

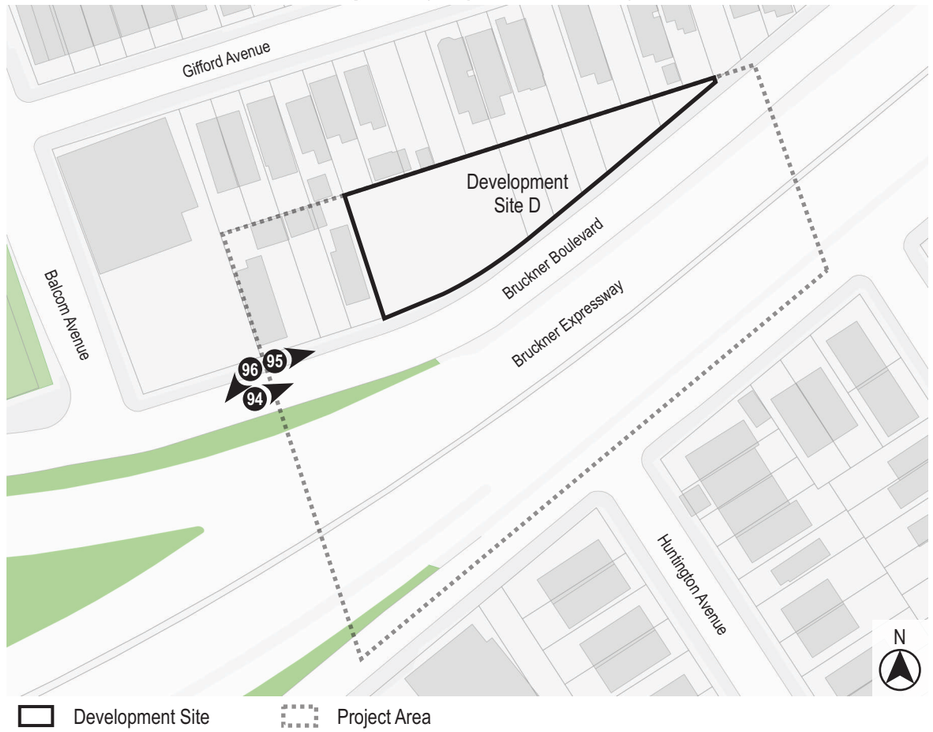



97. View of the sidewalk along the north side of Bruckner Boulevard facing east (Development Site D at left).



98. View of the sidewalk along the north side of Bruckner Boulevard facing southwest (Development Site D at right).