

1. View of the Development Site including existing/proposed illuminated non-flashing double-sided accessory sign facing southwest from the intersection of Horace Harding Expressway and Francis Lewis Boulevard.



2. View of the Development Site facing southwest from Horace Harding Expressway.



3. View of Horace Harding Expressway facing southwest from Francis Lewis Boulevard (Development Site at left).

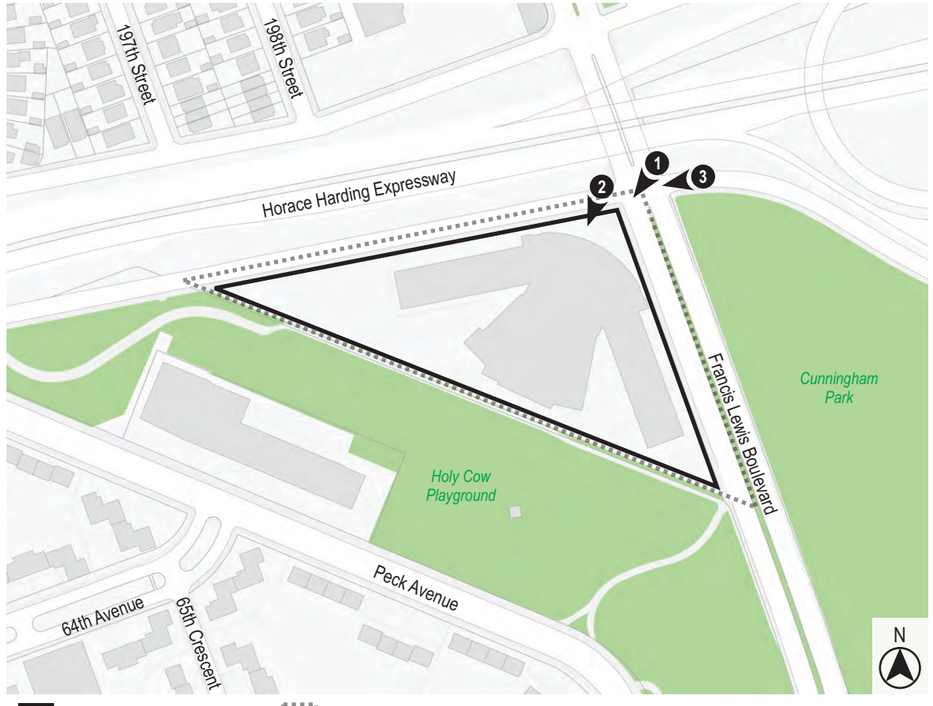

61-00 Francis Lewis Boulevard, Queens

Urban Cartographics
Photographs Taken on March 18, 2024



4. View of Francis Lewis Boulevard facing southeast (Development Site ahead at right).



5. View of the intersection of Francis Lewis Boulevard and Horace Harding Expressway facing northeast from the Development Site.



6. View of the sidewalk along the south side of Horace Harding Expressway facing southwest (Development Site at left).

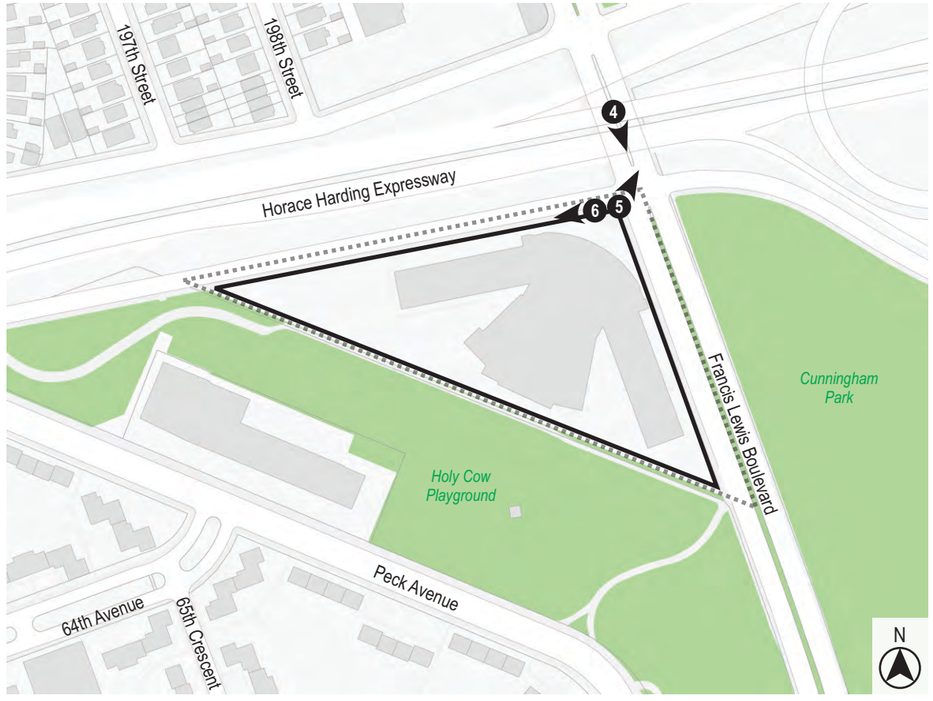

61-00 Francis Lewis Boulevard, Queens

Urban Cartographics
Photographs Taken on March 18, 2024



7. View of the sidewalk including existing/proposed illuminated non-flashing double-sided accessory sign along the west side of Francis Lewis Boulevard facing south from Horace Harding Expressway (Development Site at right).



9. View of the Development Site facing southwest from Francis Lewis Boulevard.



8. View of the Development Site facing southwest from Francis Lewis Boulevard.

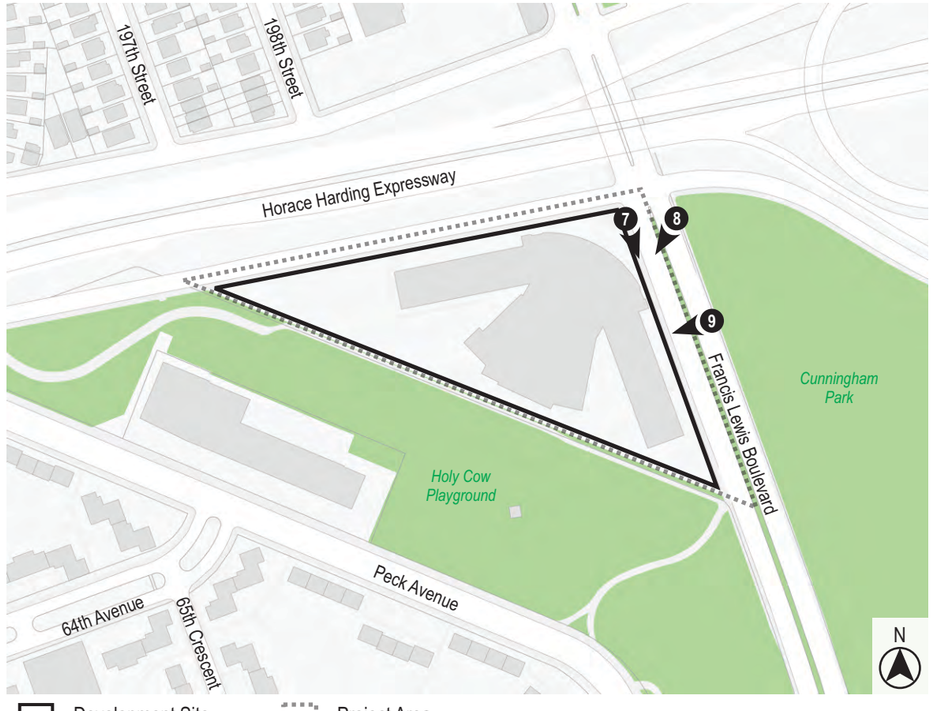



10. View of the sidewalk along the west side of Francis Lewis Boulevard facing northwest (Development Site at left).



12. View of the east side of Francis Lewis Boulevard facing southeast from the Development Site.



11. View of the Development Site facing northwest from Francis Lewis Boulevard..

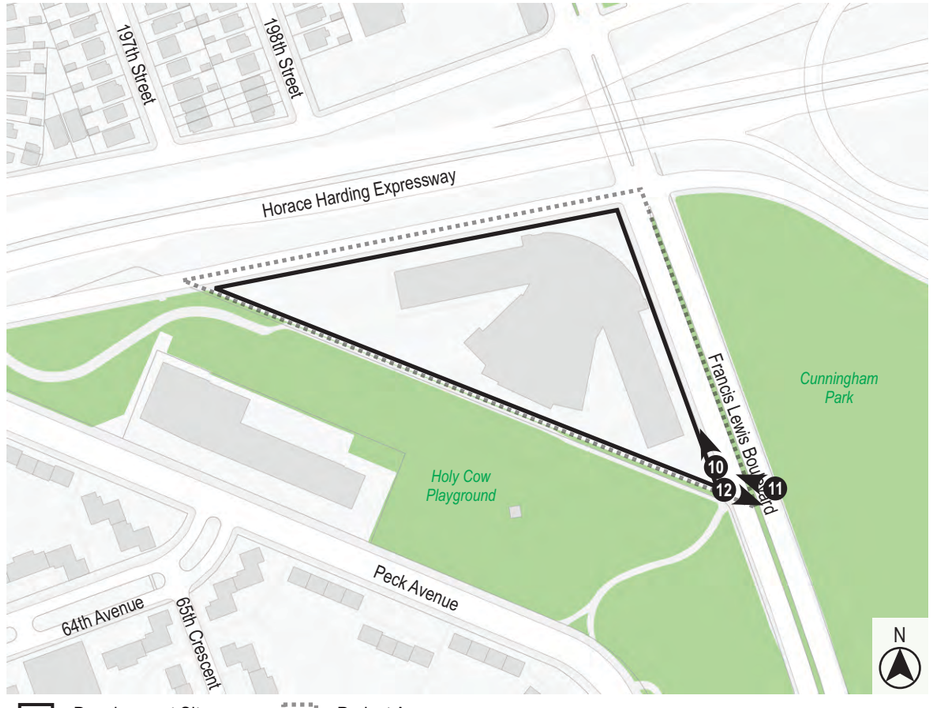



13. View of Francis Lewis Boulevard facing northwest (Development Site at left).



14. View facing northwest from Francis Lewis Boulevard (Development Site at right).



15. View of the Development Site facing northwest from Holy Cow Playground.

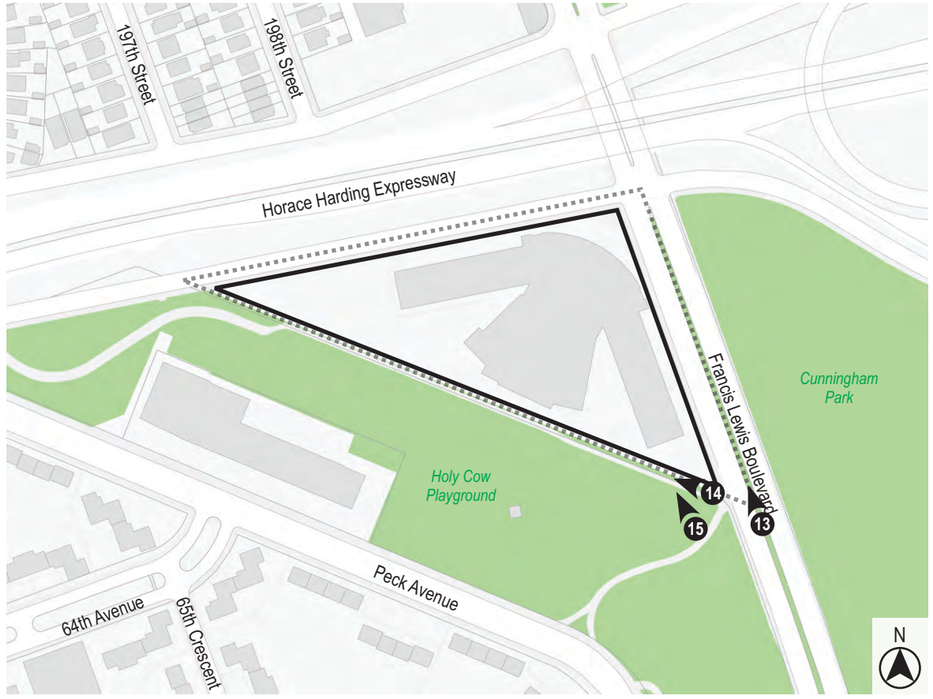



16. View of the Development Site facing northwest from Holy Cow Playground.



17. View of the Development Site facing northeast from Holy Cow Playground.



18. View of the Development Site facing northeast from Holy Cow Playground.

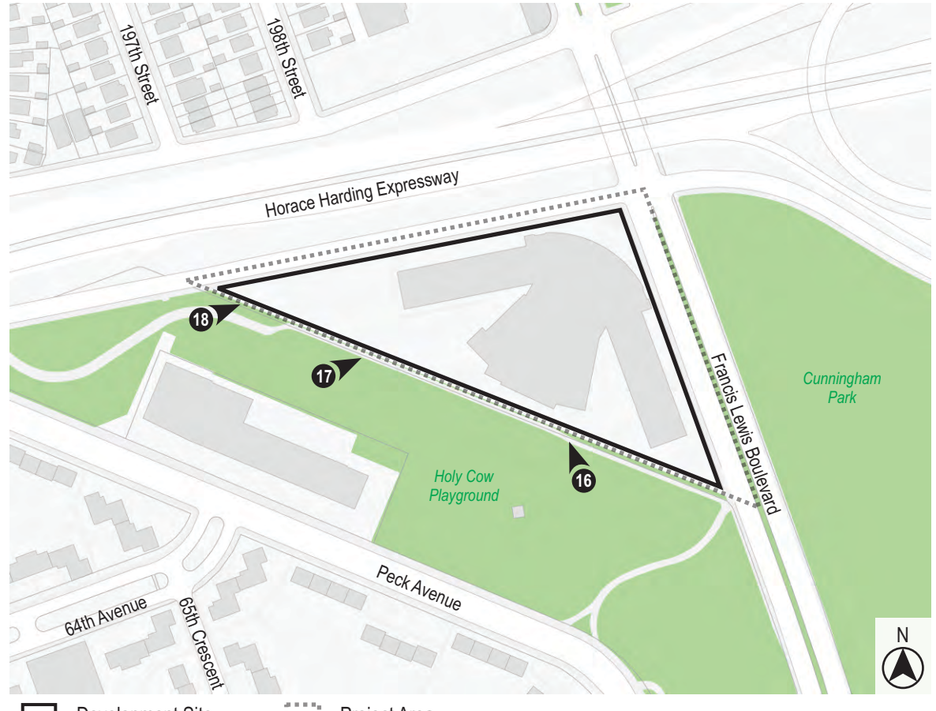



19. View facing southeast from Horace Harding Expressway (Development Site at left).



20. View of the sidewalk along the south side of Horace Harding Expressway facing northeast (Development Site at right).



21. View of the north side of Horace Harding Expressway facing northwest from the Development Site.

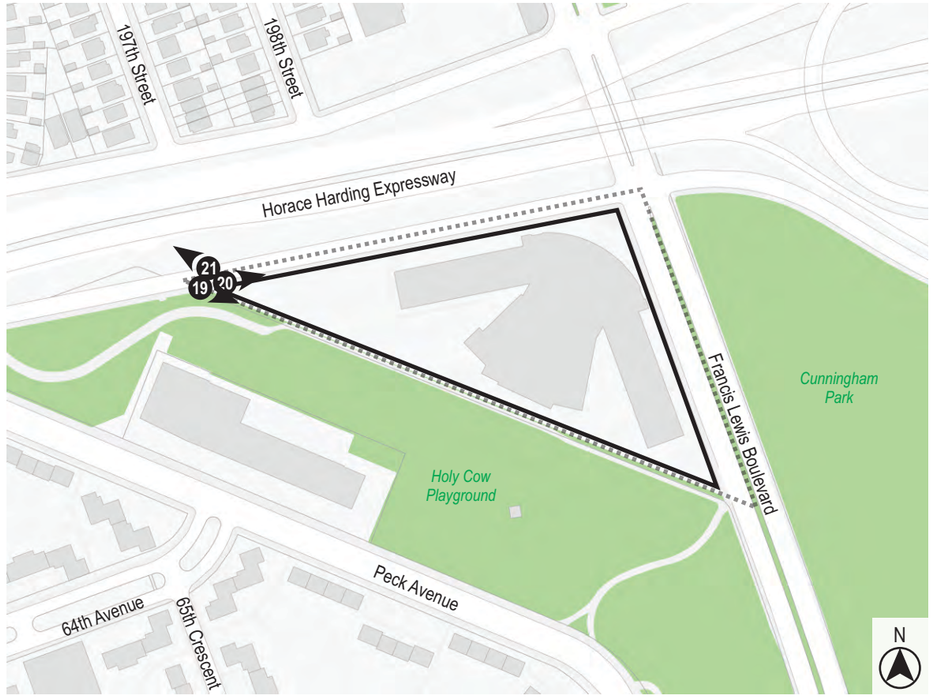



22. View of Horace Harding Expressway facing northeast (Development Site ahead at right).



24. View of the Development Site facing southeast from Horace Harding Expressway.



23. View of the Development Site facing southwest from Horace Harding Expressway.

