

1. View of the Development Site facing northeast from Brigham Street.



2. View of Brigham Street facing north (Development Site at right).



3. View of the Development Site facing east from Brigham Street.

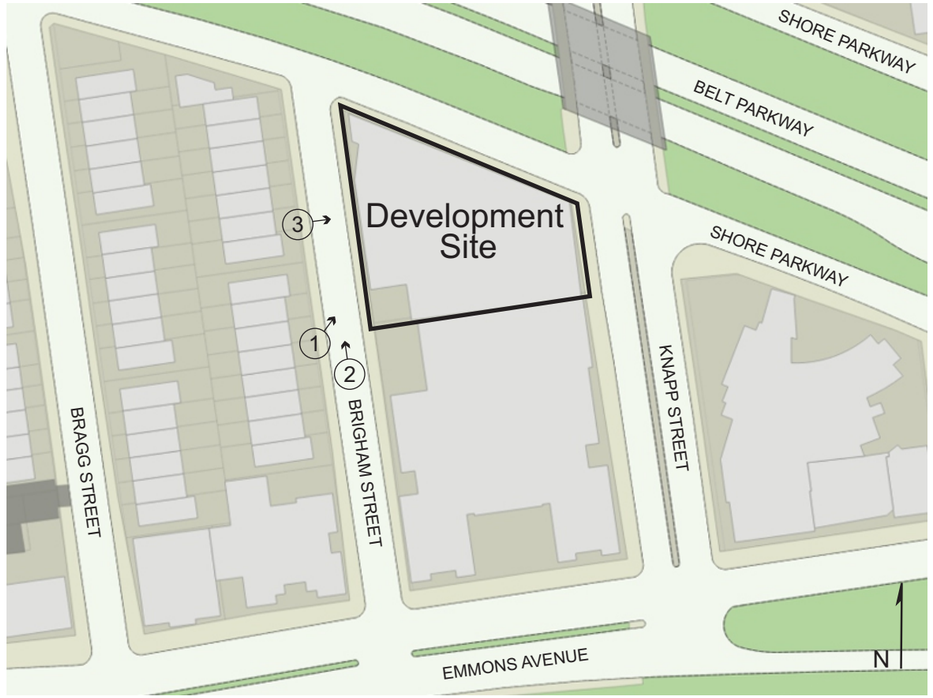




4. View of Shore Parkway facing southeast from Brigham Street (Development Site at right).




5. View of the Development Site facing southeast from the intersection of Shore Parkway and Brigham Street.




6. View of Brigham Street facing south from Shore Parkway (Development Site at left).

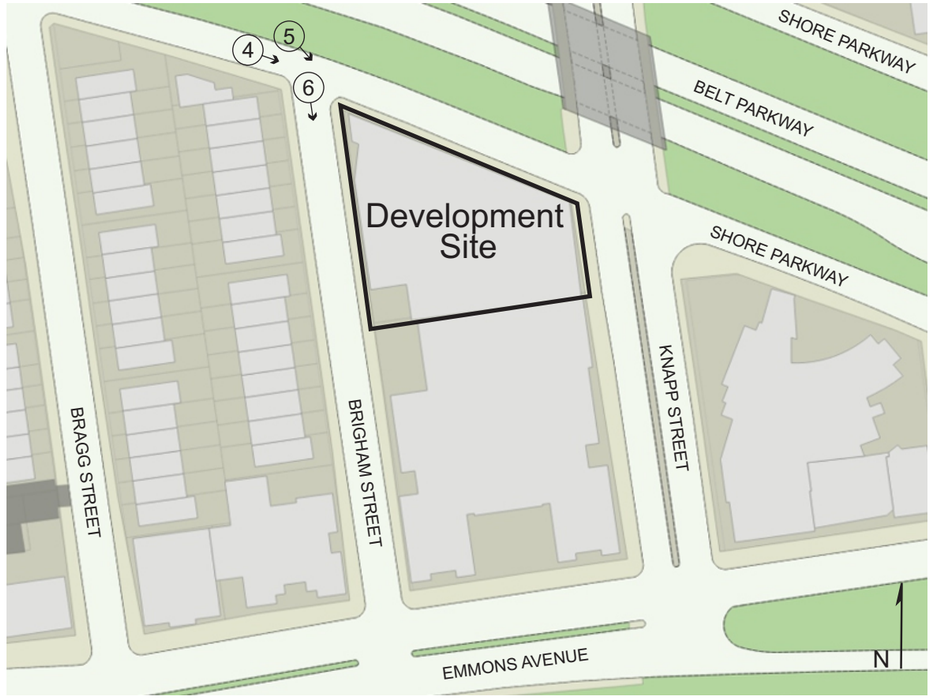




7. View of the Development Site facing southeast from Shore Parkway.



8. View of the Development Site facing southwest from Shore Parkway.




9. View of Knapp Street facing south from Shore Parkway (Development Site at right).

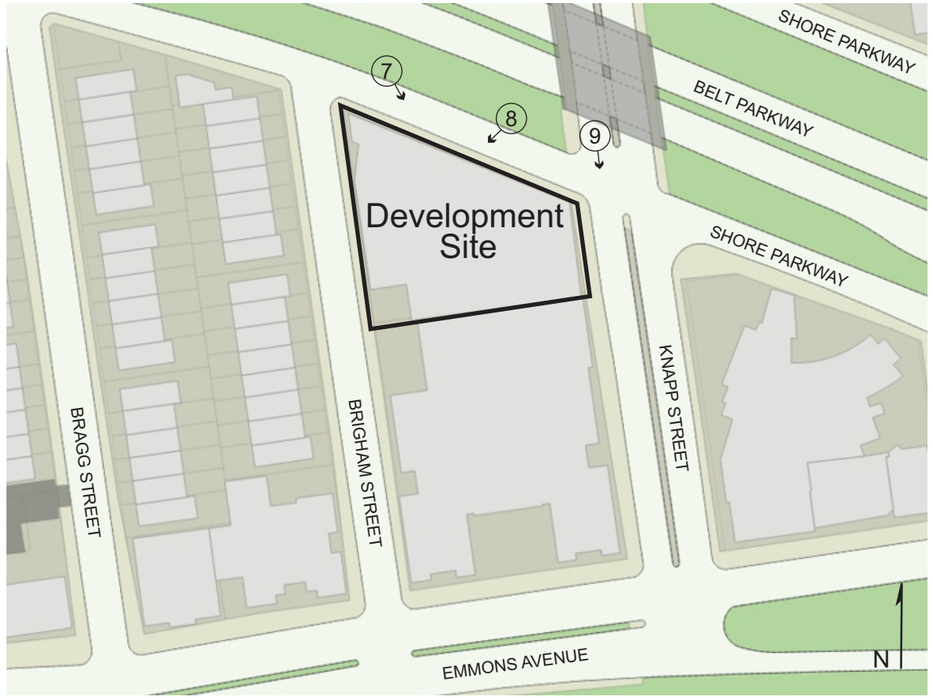




10. View of the Development Site facing west from the intersection of Shore Parkway and Knapp Street.




12. View of the Development Site facing west from Knapp Street.



11. View of Shore Parkway facing northwest from Knapp Street (Development Site at left).

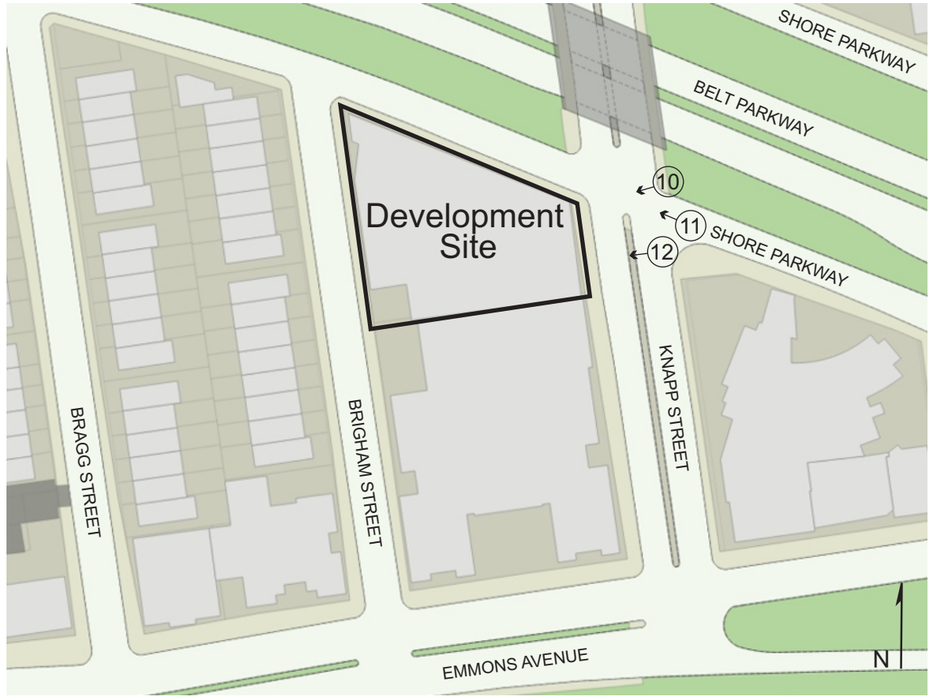




13. View of the Development Site facing northwest from Knapp Street.



14. View of Knapp Street facing north (Development Site at left).



15. View of the sidewalk along the west side of Knapp Street facing north (Development Site at left).

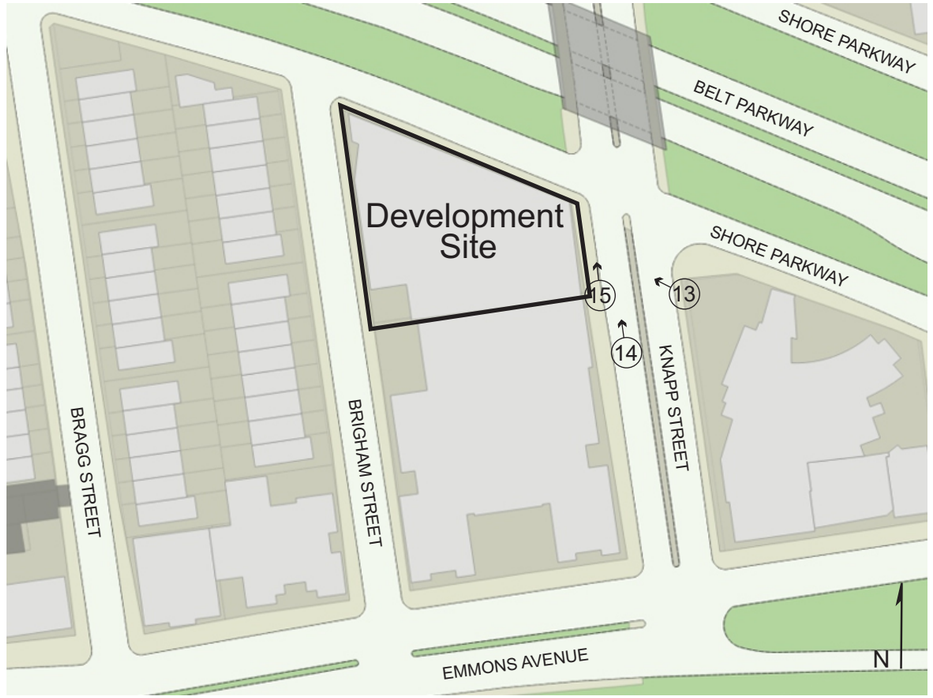




16. View of the east side of Knapp Street facing southeast from the Development Site.



17. View of the sidewalk along the west side of Knapp Street facing south from Shore Parkway (Development Site at right).



18. View of the intersection of Shore Parkway and Knapp Street facing northeast from the Development Site.

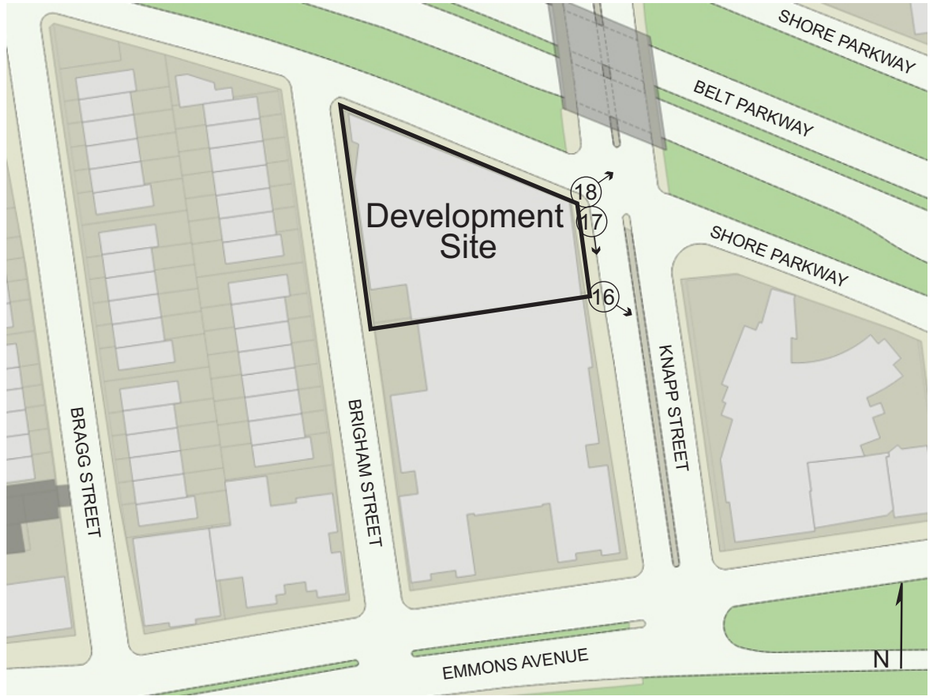



19. View of the sidewalk along the south side of Shore Parkway facing northwest from Knapp Street (Development Site at left).



20. View of the north side of Shore Parkway facing northeast from the Development Site.



21. View of the north side of Shore Parkway facing northwest from the Development Site.

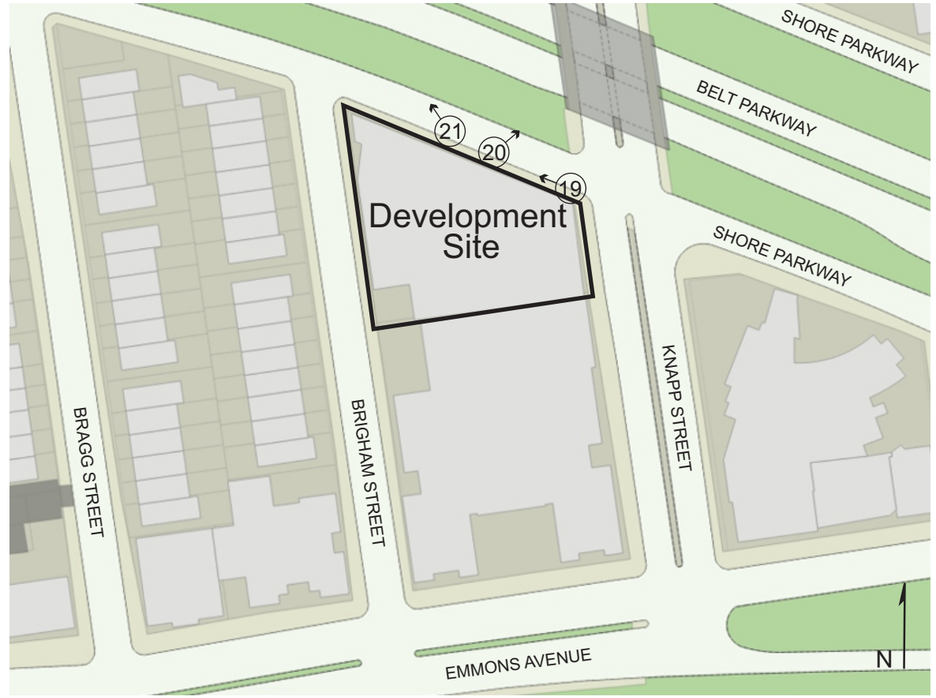



22. View of the sidewalk along the south side of Shore Parkway facing southeast from Brigham Street (Development Site at right).



23. View of the intersection of Shore Parkway and Brigham Street facing northwest from the Development Site.



24. View of the sidewalk along the east side of Brigham Street facing south from Shore Parkway (Development Site at left).





25. View of the west side of Brigham Street facing west from the Development Site.



26. View of the sidewalk along the east side of Brigham Street facing north (Development Site at right).



27. View of the west side of Brigham Street facing southwest from the Development Site.

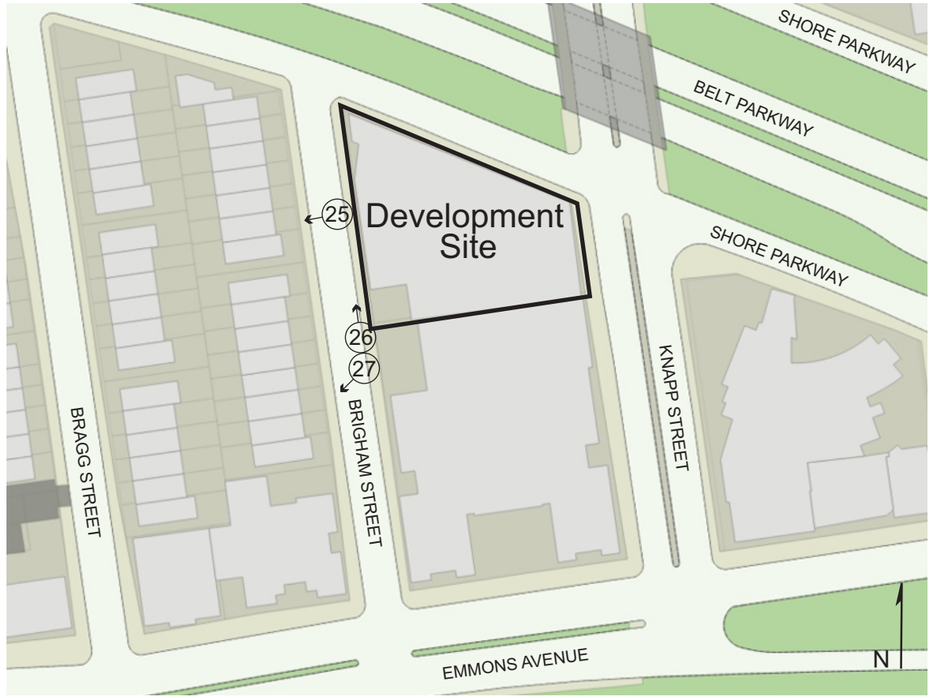



28. View of the intersection of Emmons Avenue and Brigham Street facing northeast.



29. View of Brigham Street facing north from Emmons Avenue.



30. View of the east side of Brigham Street facing northeast between Emmons Avenue and Shore Parkway.





31. View of the east side of Brigham Street facing southeast between Emmons Avenue and Shore Parkway.



32. View of the west side of Brigham Streetfacing northwest between Emmons Avenue and Shore Parkway.



33. View of the west side of Brigham Street facing southwest between Emmons Avenue and Shore Parkway.

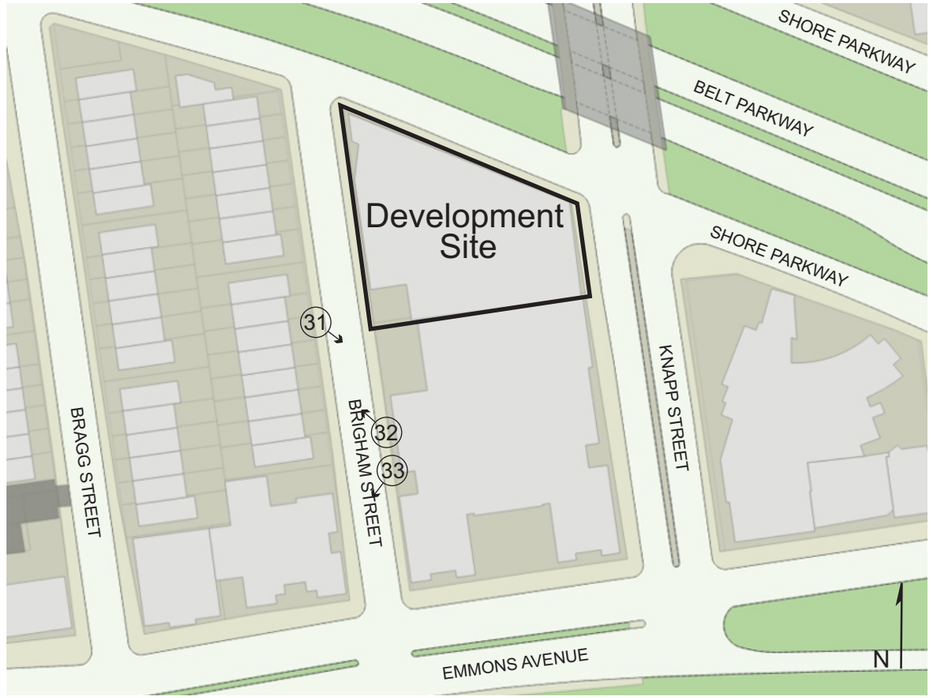



34. View of the sidewalk along the east side of Brigham Street facing north from Emmons Avenue.



35. View of the intersection of Emmons Avenue and Brigham Street facing southwest.



36. View of the sidewalk along the north side of Emmons Avenue facing east from Brigham Street.





37. View of the south side of Emmons Avenue facing southeast between Brigham Street and Knapp Steet.



38. View of the sidewalk along the north side of Emmons Avenue facing west from Knapp Street.



39. View of the intersection of Emmons Avenue and Knapp Street facing southeast.





40. View of the sidewalk along the west side of Knapp Street facing north from Emmons Avenue.



41. View of the east side of Knapp Street facing southeast between Emmons Avenue and Shore Parkway.



42. View of the east side of Knapp Street facing northeast between Emmons Avenue and Shore Parkway.

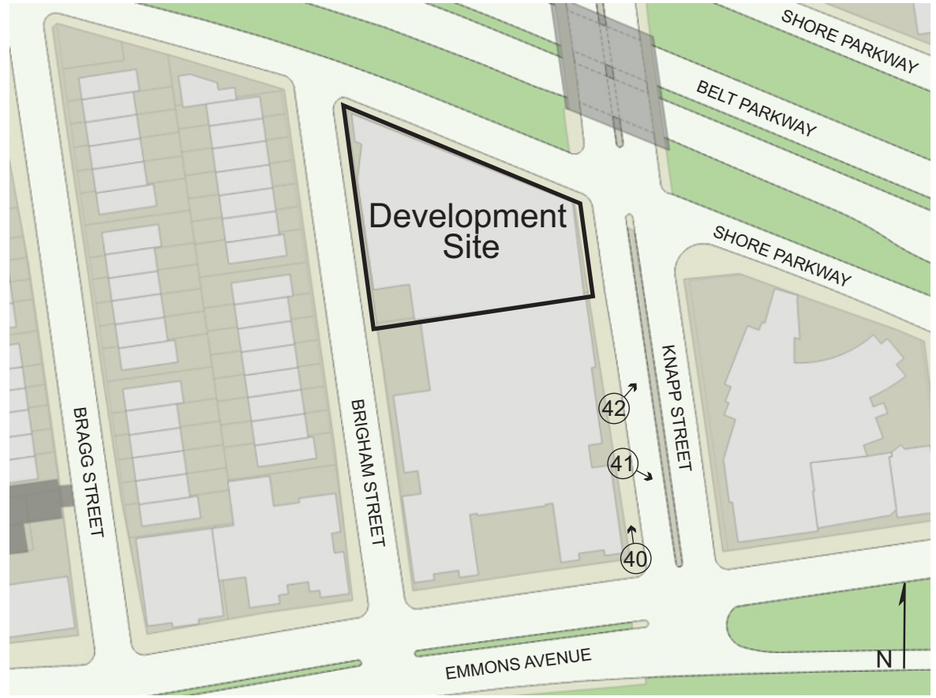



43. View of the west side of Knapp Street facing southwest between Emmons Avenue and Shore Parkway.



44. View of the west side of Knapp Street facing northwest between Emmons Avenue and Shore Parkway.



45. View of Emmons Avenue facing west from Knapp Street.

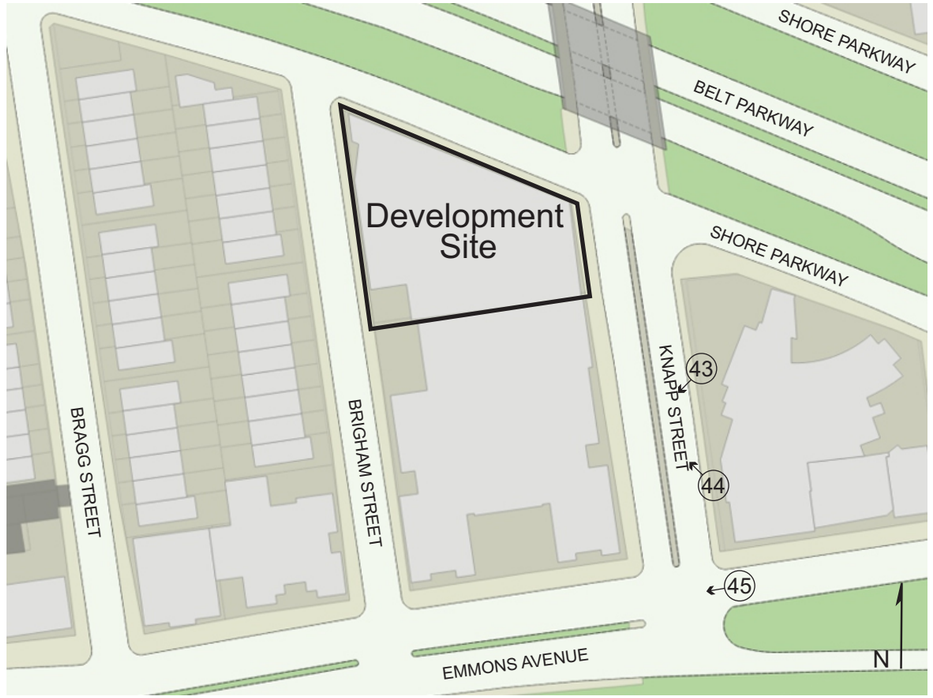



46. View of the intersection of Emmons Avenue and Knapp Street facing northwest.



47. View of Knapp Street facing north from Emmons Avenue.



48. View of the north side of Emmons Avenue facing north between Brigham Street and Knapp Street.

