

1. View of the Development Site facing northwest from Van Wyck Expressway.



2. View of Van Wyck Expressway facing northwest (Development Site at left).



3. View of the Development Site facing southwest from Van Wyck Expressway.





4. View of the Development Site facing south from Van Wyck Expressway.



5. View of the west side of Van Wyck Expressway facing west from the Project Area.



6. View of Van Wyck Expressway facing southeast (Development Site at right).

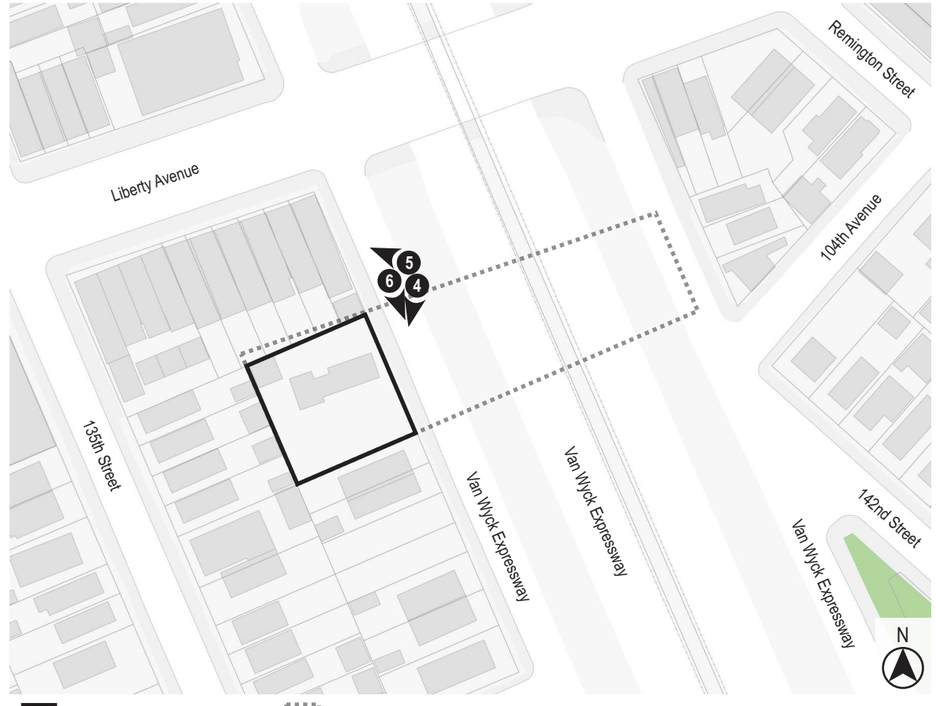



7. View of the west side of Van Wyck Expressway facing southwest between Liberty Avenue and 105th Avenue.



8. View of Liberty Avenue facing southwest from Van Wyck Expressway.



9. View of the intersection of Van Wyck Expressway and Liberty Avenue facing south (Development Site far at left).

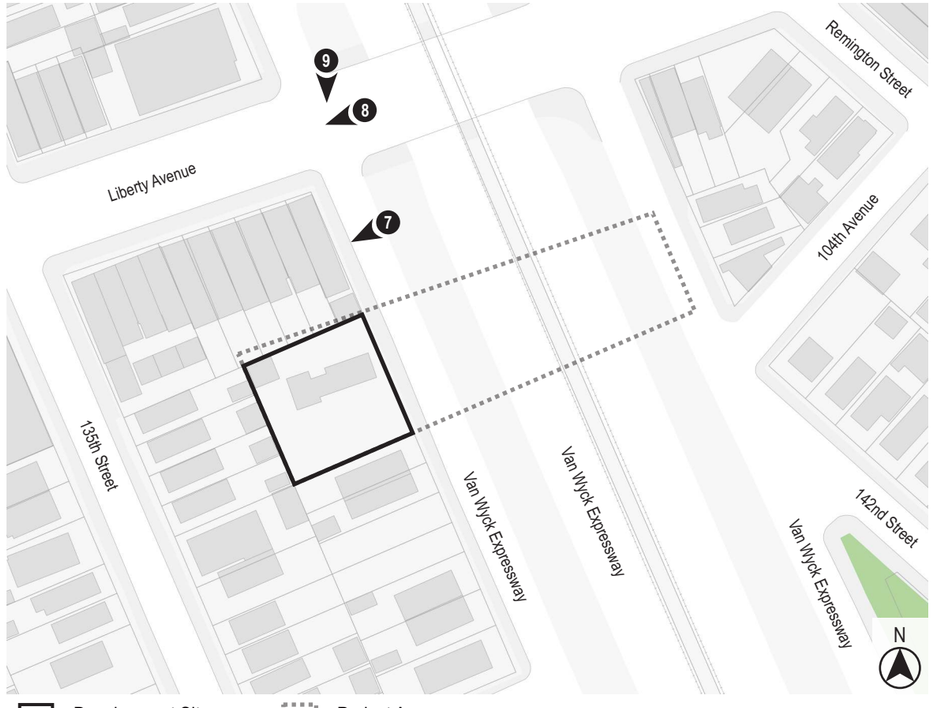

103-16 Van Wyck Expressway, Queens

Urban Cartographics
Photographs Taken on November 30, 2019



10. View of Van Wyck Expressway facing southeast from Liberty Avenue (Development Site far ahead at right).



11. View of the south side of Liberty Avenue facing southeast between Van Wyck Expressway and 135th Street.



12. View of the south side of Liberty Avenue facing southeast between Van Wyck Expressway and 135th Street..

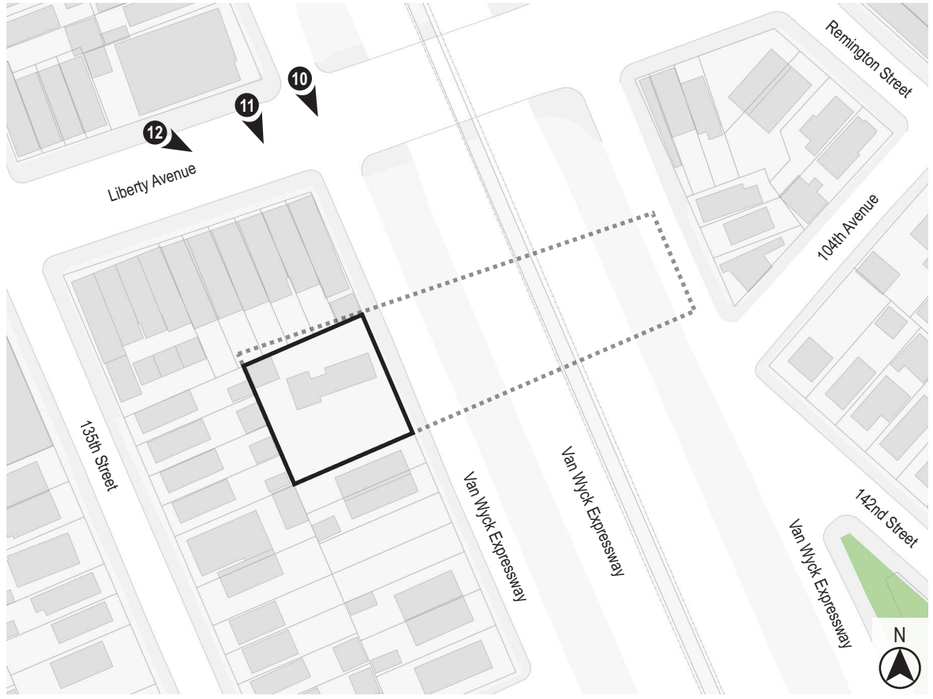

103-16 Van Wyck Expressway, Queens

Urban Cartographics
Photographs Taken on November 30, 2019



13. View of the sidewalk along the south side of Liberty Avenue facing southwest from Van Wyck Expressway.



14. View of the intersection of Van Wyck Expressway and Liberty Avenue facing northeast.



15. View of the east side of Van Wyck Expressway facing north from the Development Site.

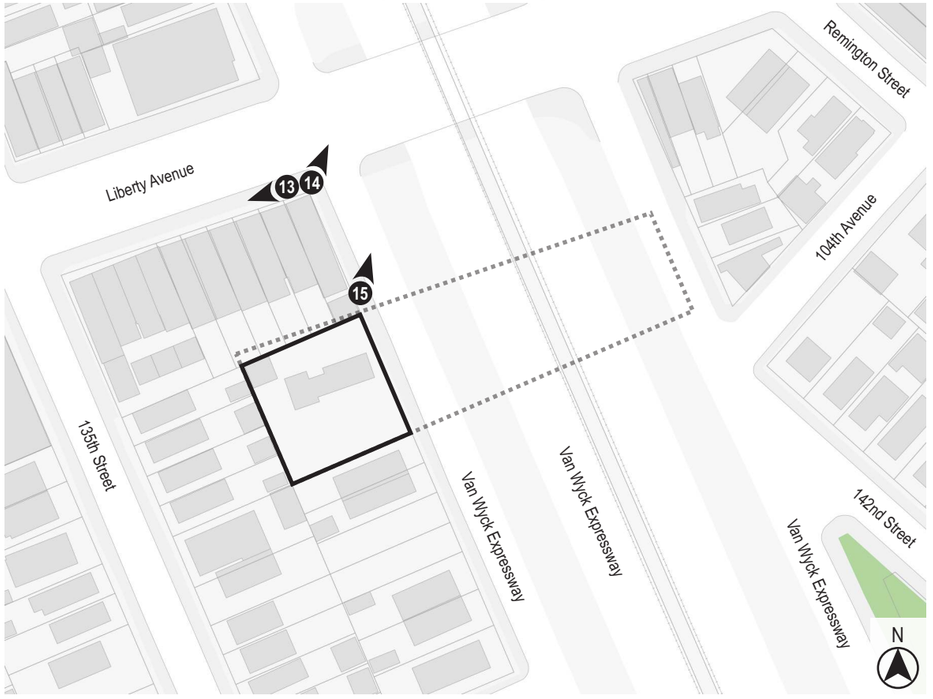



16. View of the sidewalk along the west side of Van Wyck Expressway facing southeast (Development Site at right).



17. View of the sidewalk along the west side of Van Wyck Expressway facing northwest (Development Site at left).



18. View of the east side of Van Wyck Expressway facing southeast from the Development Site.

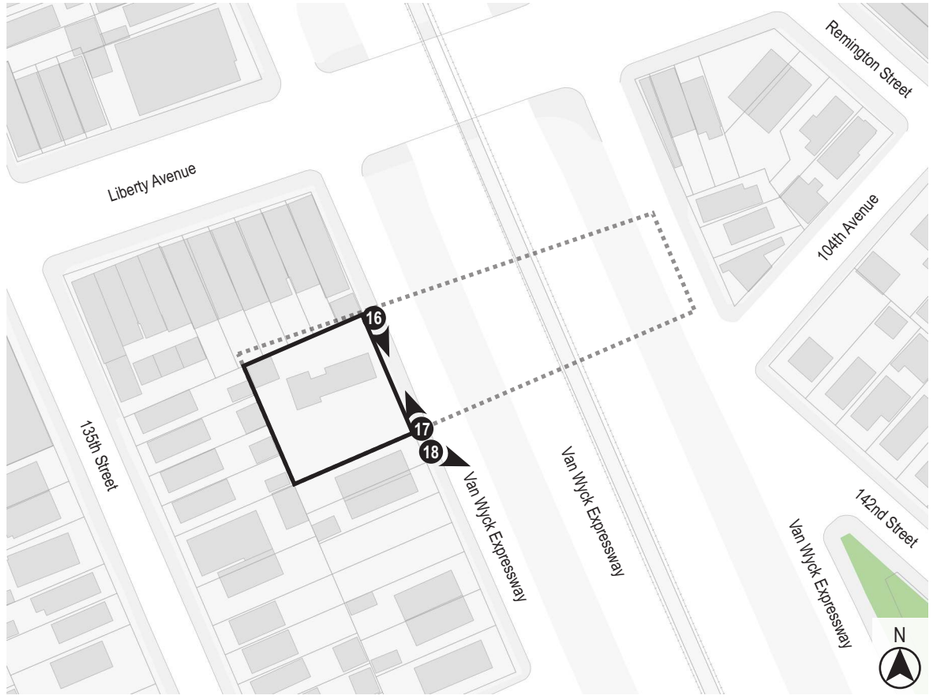

103-16 Van Wyck Expressway, Queens

Urban Cartographics
Photographs Taken on November 30, 2019