

1. View of Livonia Avenue facing east from Chester Street (Site A at right).



2. View of Site A facing southeast from Livonia Avenue.



3. View of Site A facing south from Livonia Avenue.

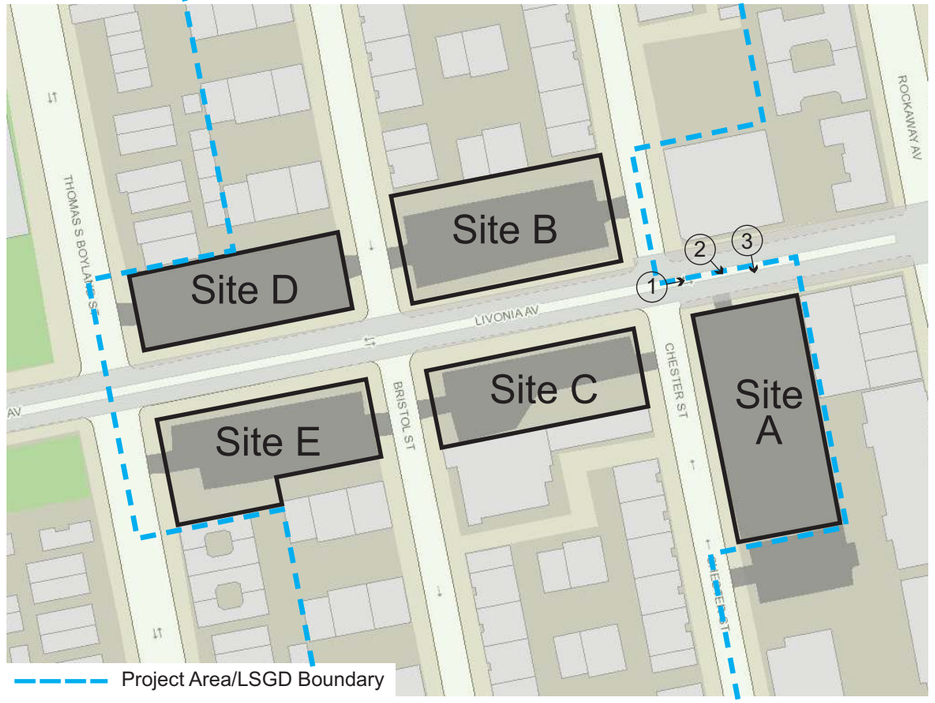



4. View of Site A facing southwest from Livonia Avenue.



5. View of the sidewalk along the south side of Livonia Avenue facing west (Site A at left).



6. View of Site B facing northwest from the intersection of Livonia Avenue and Chester Street.

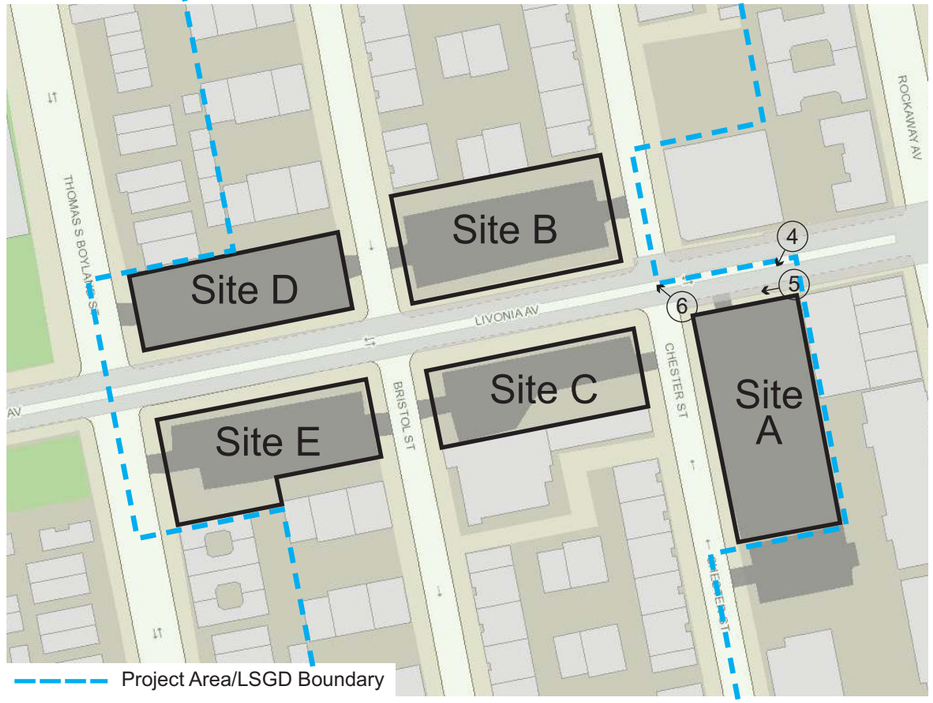



7. View of Site A facing southeast from the intersection of Livonia Avenue and Chester Street.



8. View of Chester Street facing south from Livonia Avenue (Site A at left, Site C at right).



9. View of the sidewalk along the east side of Chester Street facing south (Site A at left).

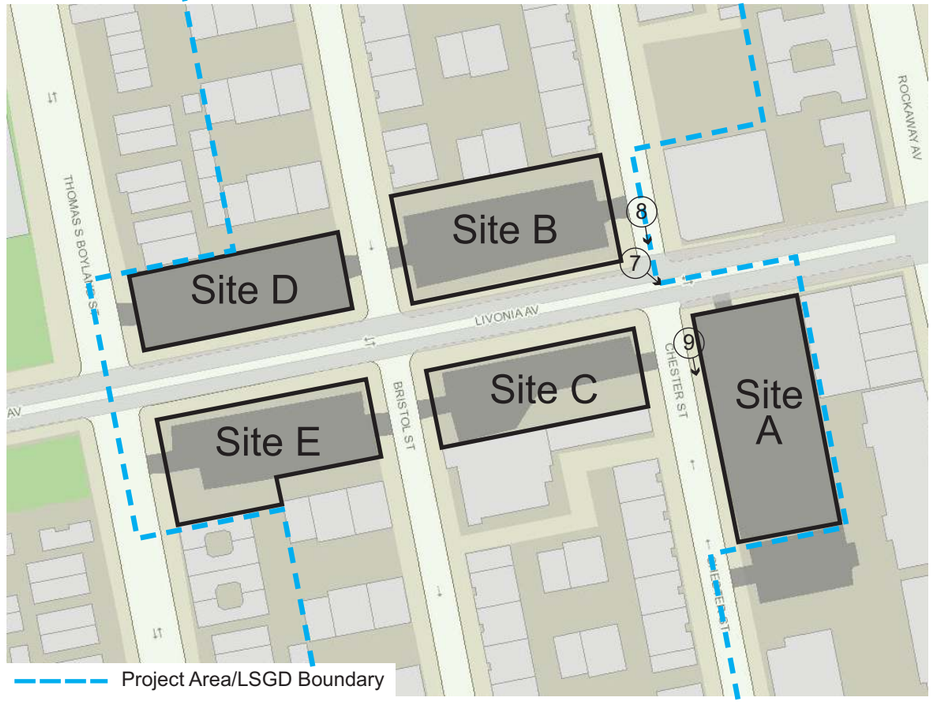



13. View of the west side of Chester Avenue facing southwest from Site A.



14. View of Chester Avenue between Livonia Avenue and Riverdale Avenue facing north (Site A at right).



15. View of the sidewalk along the east side of Chester Avenue facing north (Site A at right).

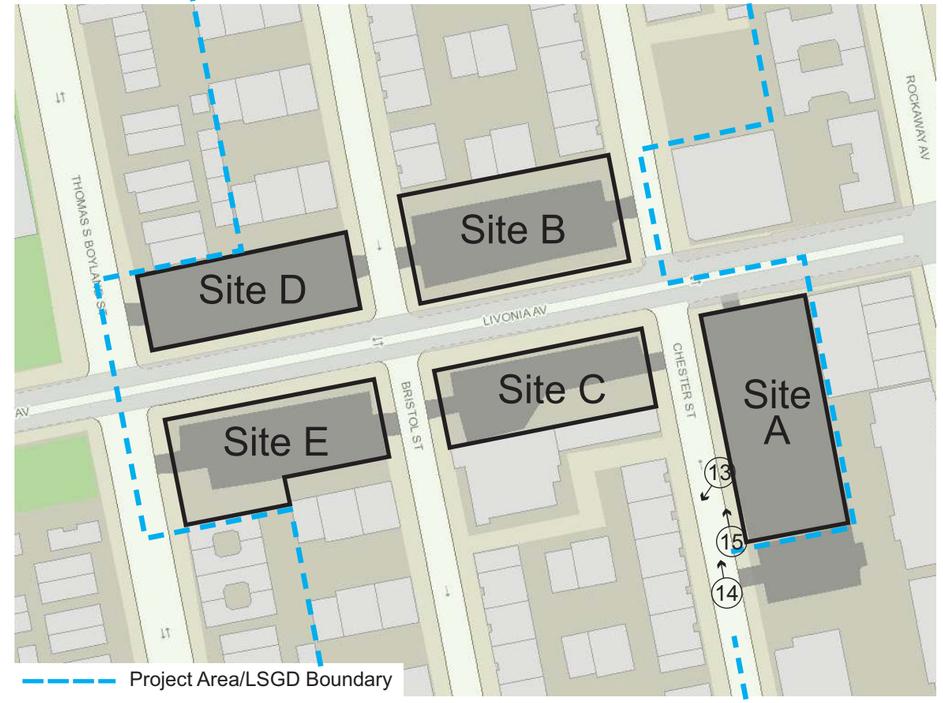



10. View of the north side of Livonia Avenue facing northeast from Site A.



11. View of the north side of Livonia Avenue facing northwest from Site A (Site B ahead, at left).



12. View of the west side of Chester Avenue facing west from Site A.

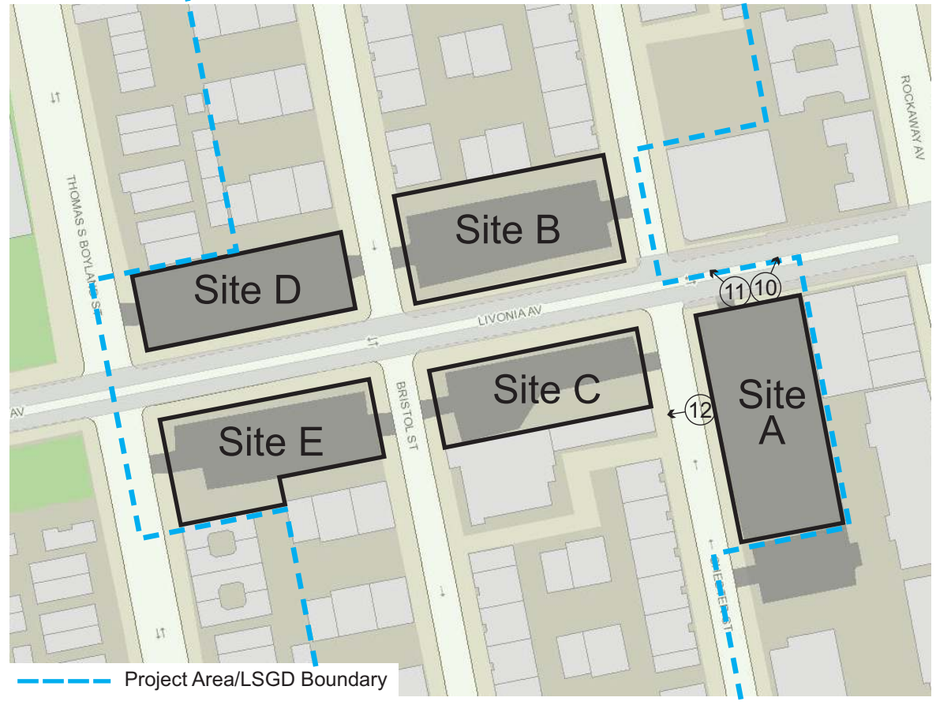



16. View of Site A facing northeast from Chester Street.



17. View of Site A facing east from Chester Street.



18. View of Site A facing southeast from Chester Street.



19. View of Site F facing southeast from the intersection of Riverdale Avenue and Chester Street.



20. View of Chester Street facing south from Riverdale Avenue (Site F at left).



21. View of Site F facing southeast from Riverdale Avenue.

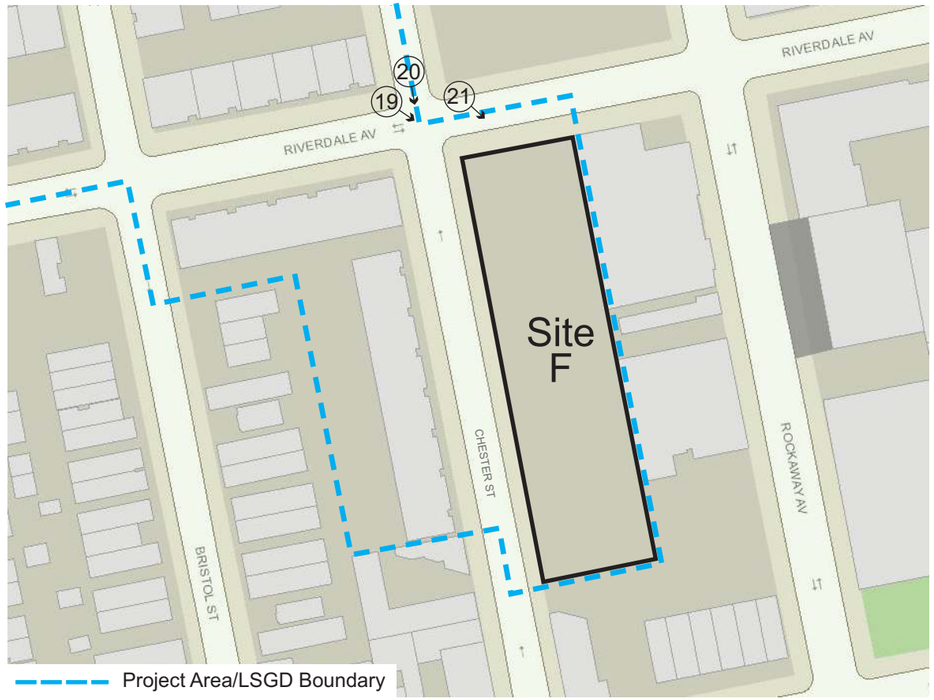



22. View of Site F facing southwest from Riverdale Avenue.



23. View of the north side of Riverdale Avenue facing northeast from Site F.



24. View of the north side of Riverdale Avenue facing northwest from Site F.

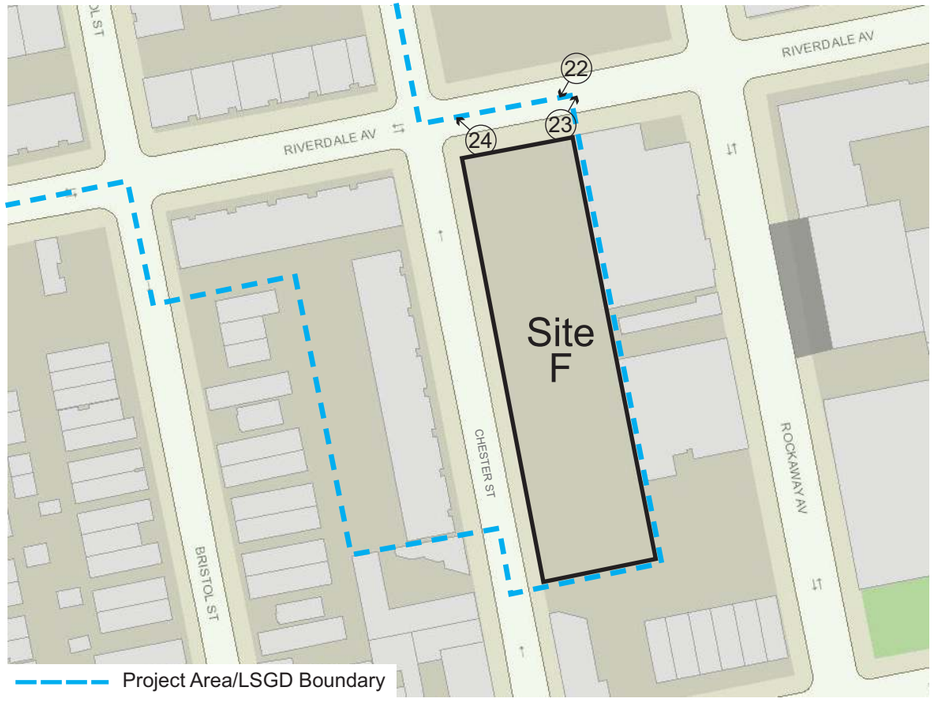



25. View of the intersection of Riverdale Avenue and Chester Street facing northwest from Site F.



26. View of the sidewalk along the east side of Chester Street facing south (Site F at left).



27. View of the west side of Chester Street facing northwest from Site F.

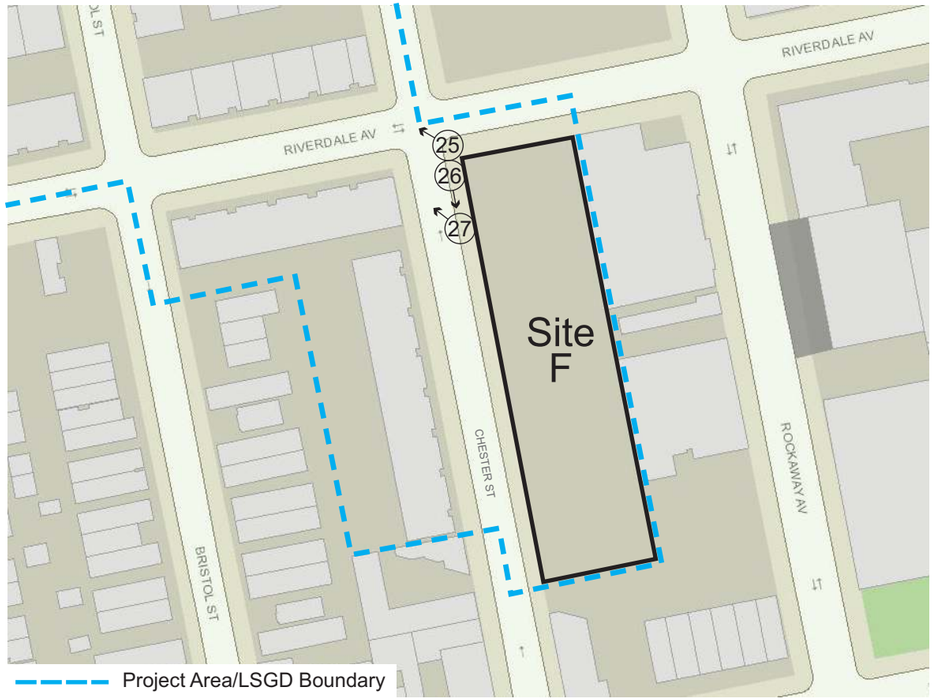



28. View of the west side of Chester Street facing southwest from Site F.



29. View of the west side of Chester Street facing west from Site F.



30. View of the west side of Chester Street facing northwest from Site F.

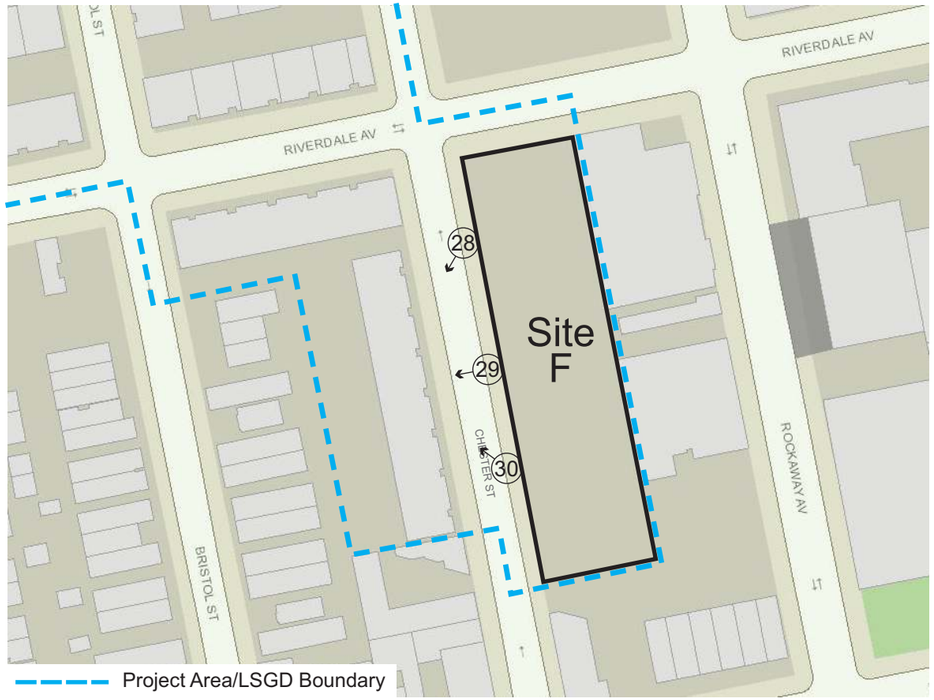



31. View of the west side of Chester Street facing southwest from Site F.



33. View of Chester Street facing north (Site F at right).



32. View of the sidewalk along the east side of Chester Street facing north (Site F at right).

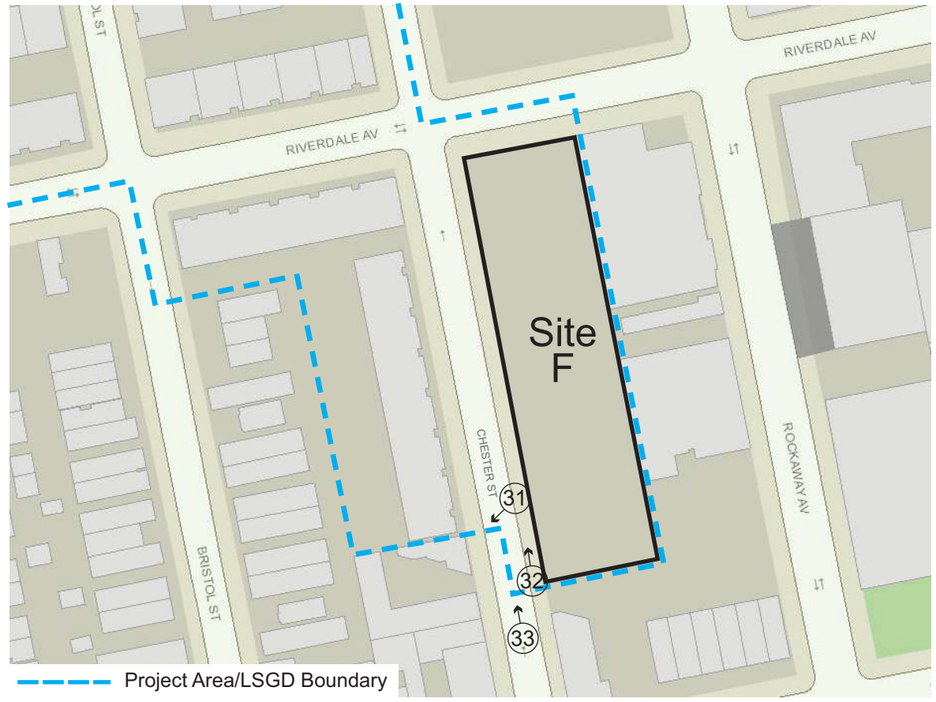



34. View of Site F facing northeast from Chester Street.



36. View of Site F facing southeast from Chester Street.



35. View of Site F facing east from Chester Street.

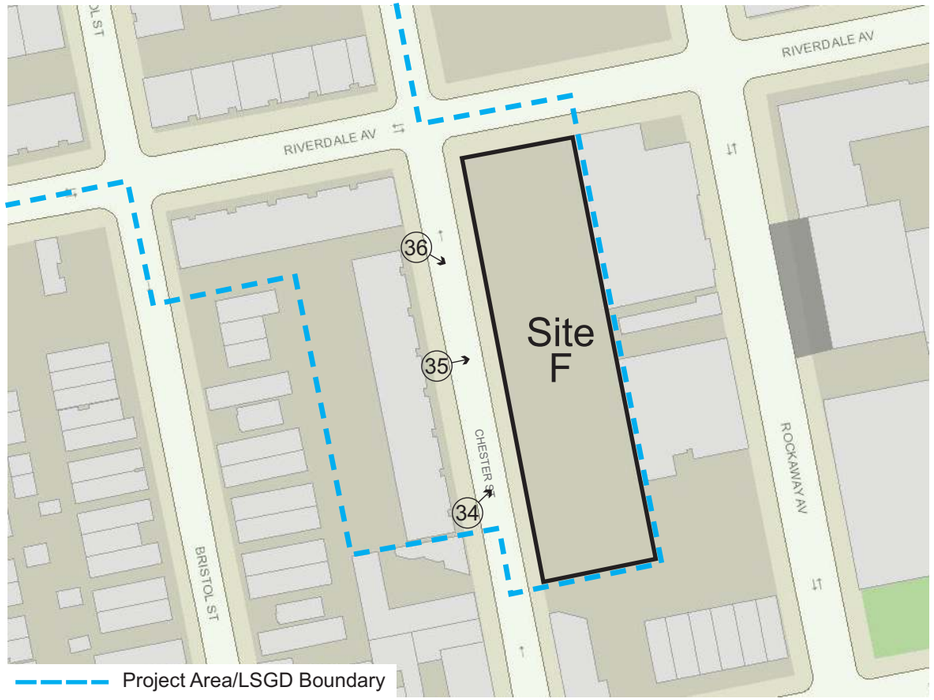



37. View of Site C facing west from Chester Street.



38. View of the intersection of Livonia Avenue and Chester Street facing northeast from Site C.



39. View of Livonia Avenue facing west from Chester Street (Site C at left, Site B at right).

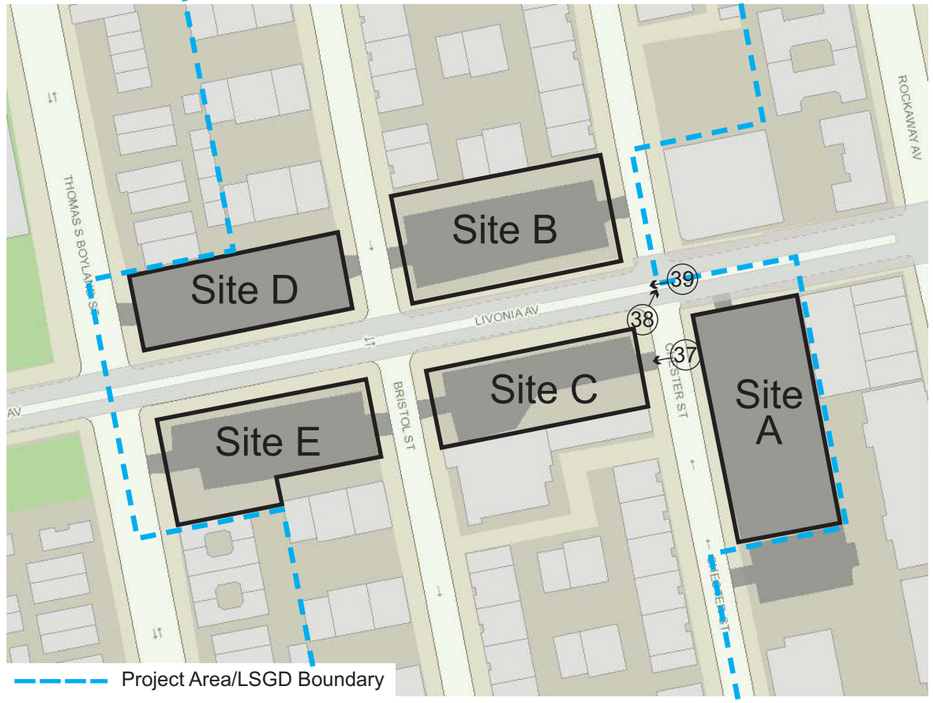



40. View of Site C facing southwest from the intersection of Livonia Avenue and Chester Street.



41. View of Site C facing southwest from Livonia Avenue.



42. View of Site C facing south from Livonia Avenue.

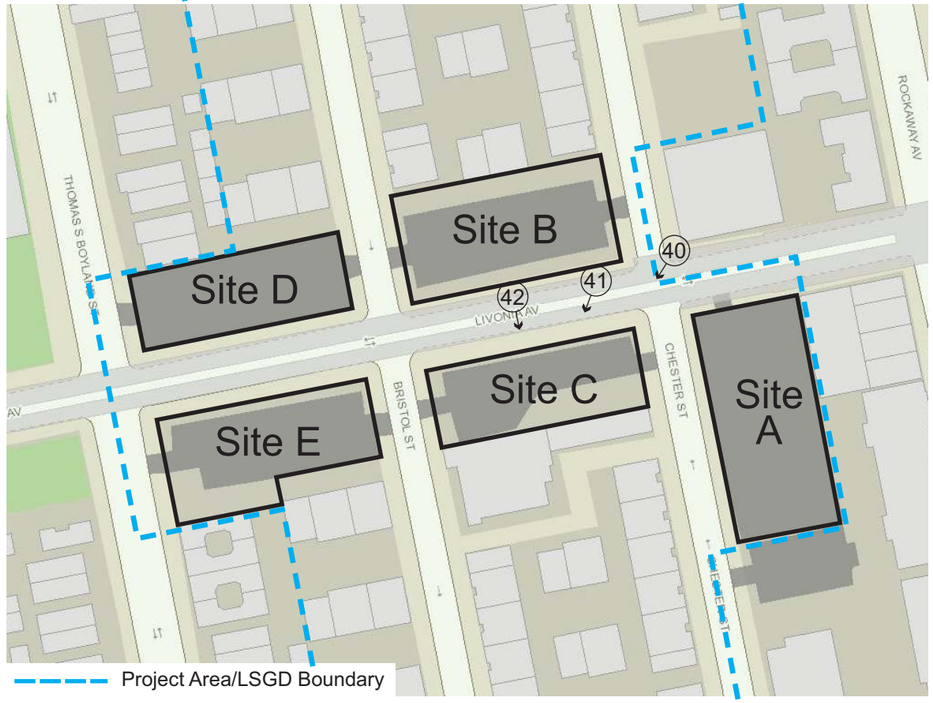



43. View of Site C facing southeast from Livonia Avenue.



44. View of Site C facing southeast from the intersection of Livonia Avenue and Bristol Street.



45. View of Livonia Avenue facing east from Bristol Street (Site B at left, Site C at right).

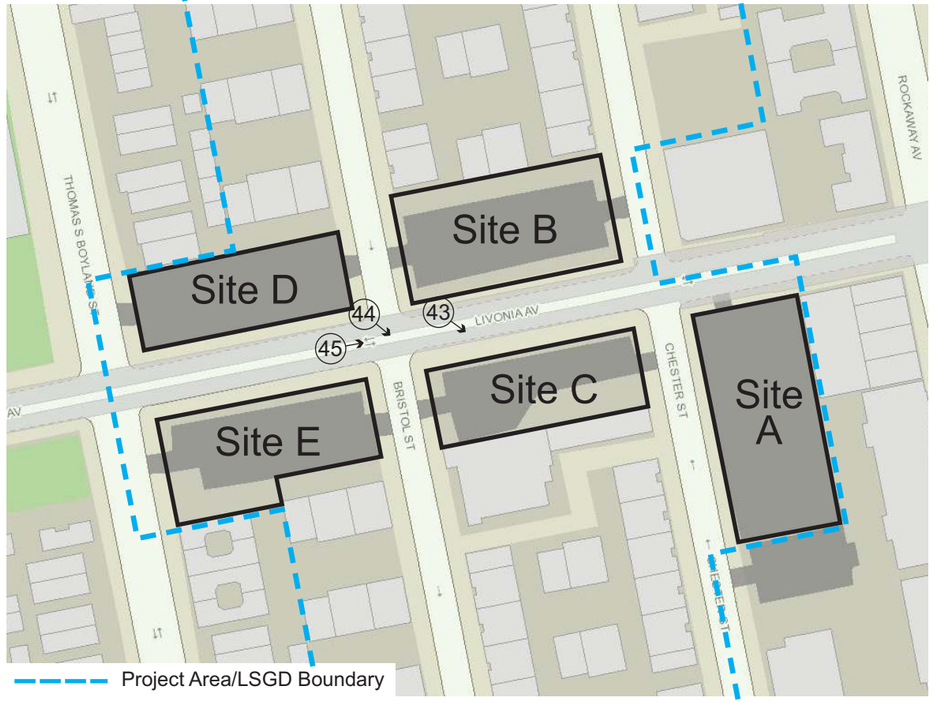



46. View of Site C facing east from Bristol Street.



48. View of Site E facing west from Bristol Street.



47. View of the sidewalk along the south side of Livonia Avenue facing east (Site C at right).

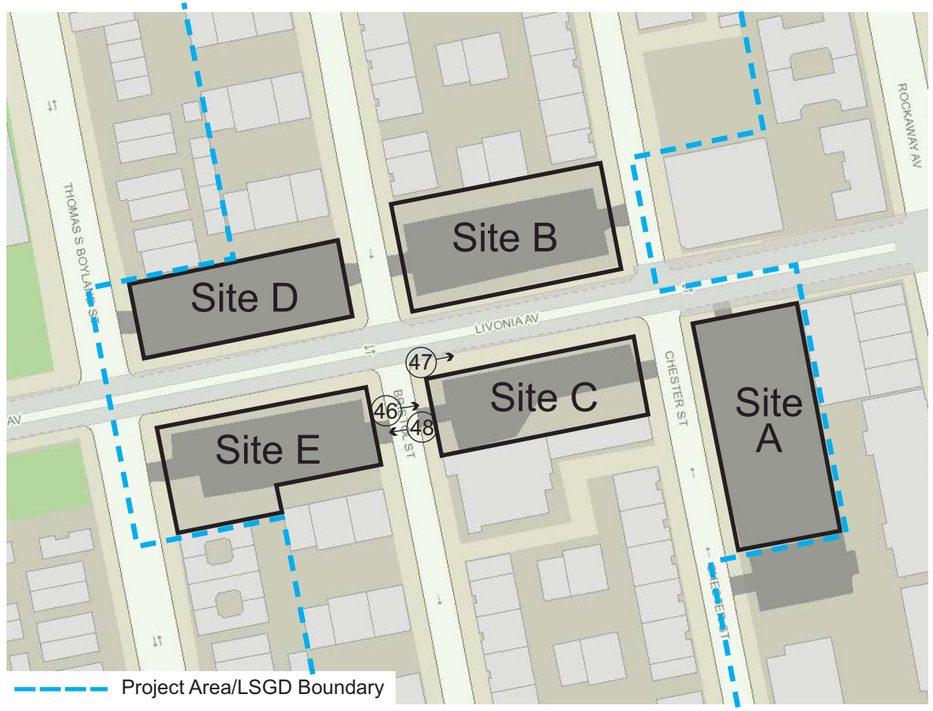



49. View of Site B from the intersection of Livonia Avenue and Bristol Street facing northeast.



50. View of Livonia Avenue facing west from Bristol Street (Site E at left, Site D at right).



51. View of Site E from the intersection of Livonia Avenue and Bristol Street facing southwest.

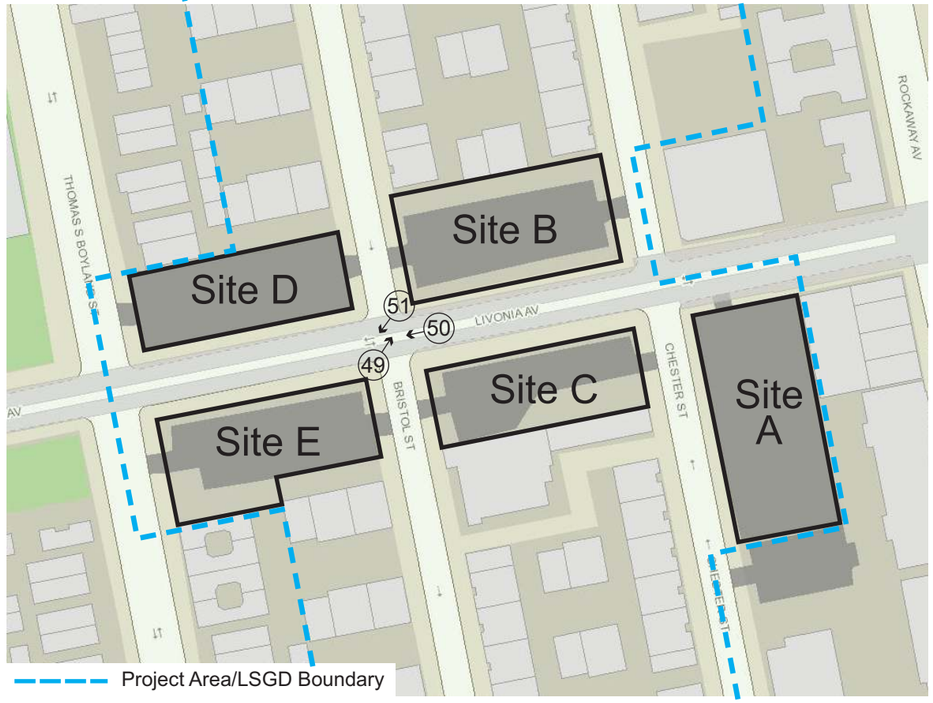



52. View of Site E facing southwest from Livonia Avenue.



54. View of Site E facing southeast from Livonia Avenue.



53. View of Site E facing south from Livonia Avenue.

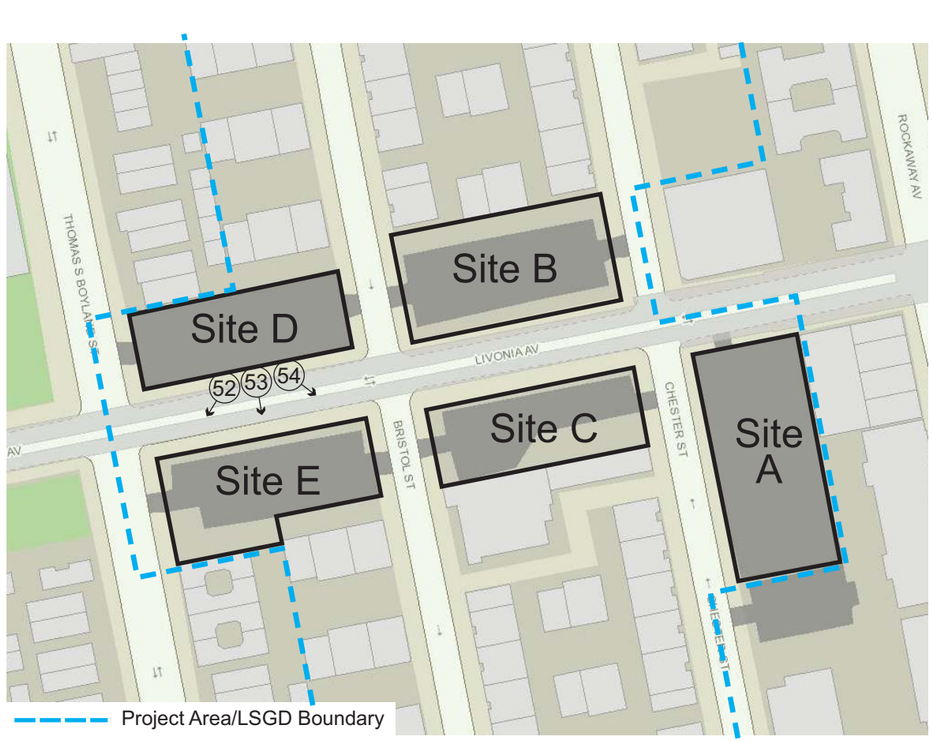



55. View of Site E from the intersection of Livonia Avenue and Thomas S Boyland Street facing southeast.



57. View of Site E facing east from Thomas S Boyland Street.



56. View of Livonia Avenue facing east from Thomas S Boyland Street (Site D at left, Site E at right).

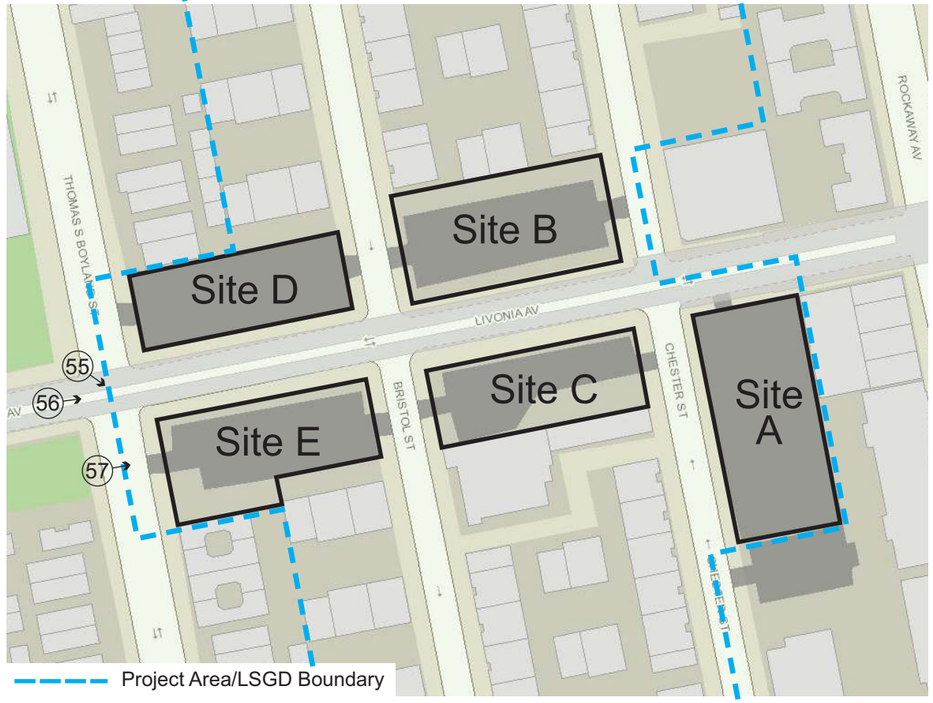



58. View of the intersection of Livonia Avenue and Thomas S Boyland Street facing northwest from Site E.



59. View of the sidewalk along the east side of Thomas S Boyland Street facing south (Site E at left).



60. View of the sidewalk along the south side of Livonia Avenue facing east (Site E at right).

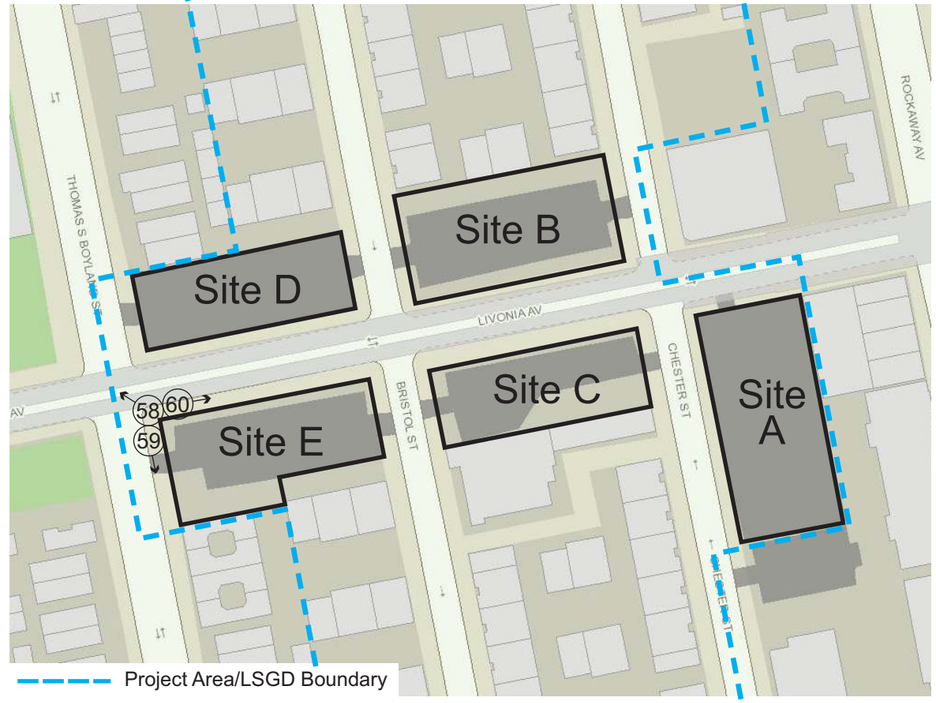



61. View of Site D facing northwest from Livonia Avenue.



62. View of Site D facing north from Livonia Avenue.



63. View of Site D facing northeast from Livonia Avenue.

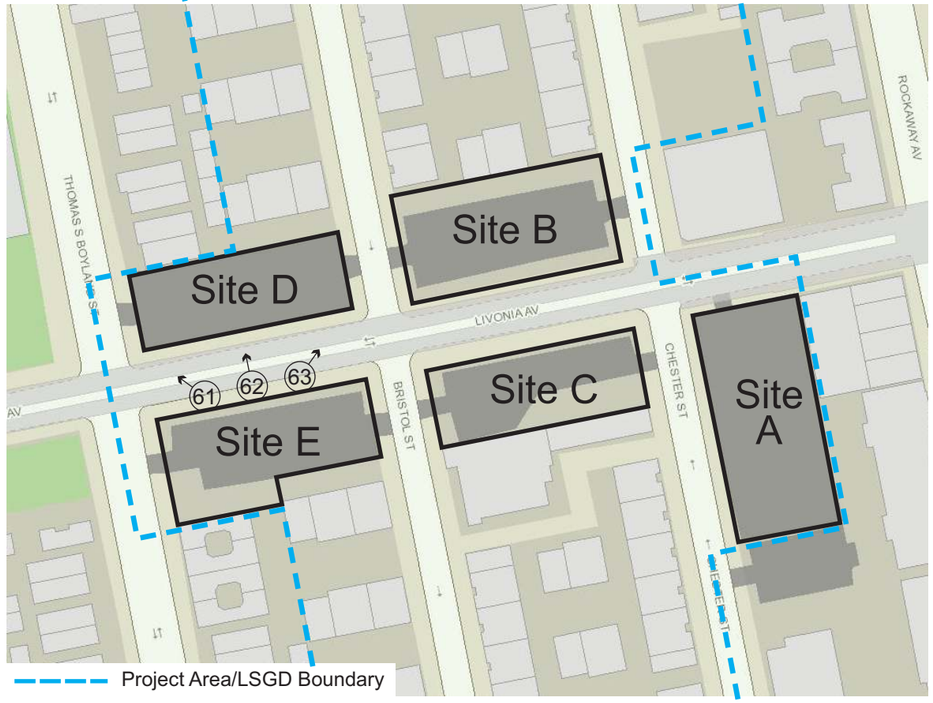



64. View of Site D facing west from Bristol Street.



66. View of Site D from the intersection of Livonia Avenue and Bristol Street facing northwest.



65. View of the sidewalk along the west side of Bristol Street facing north (Site D at left).

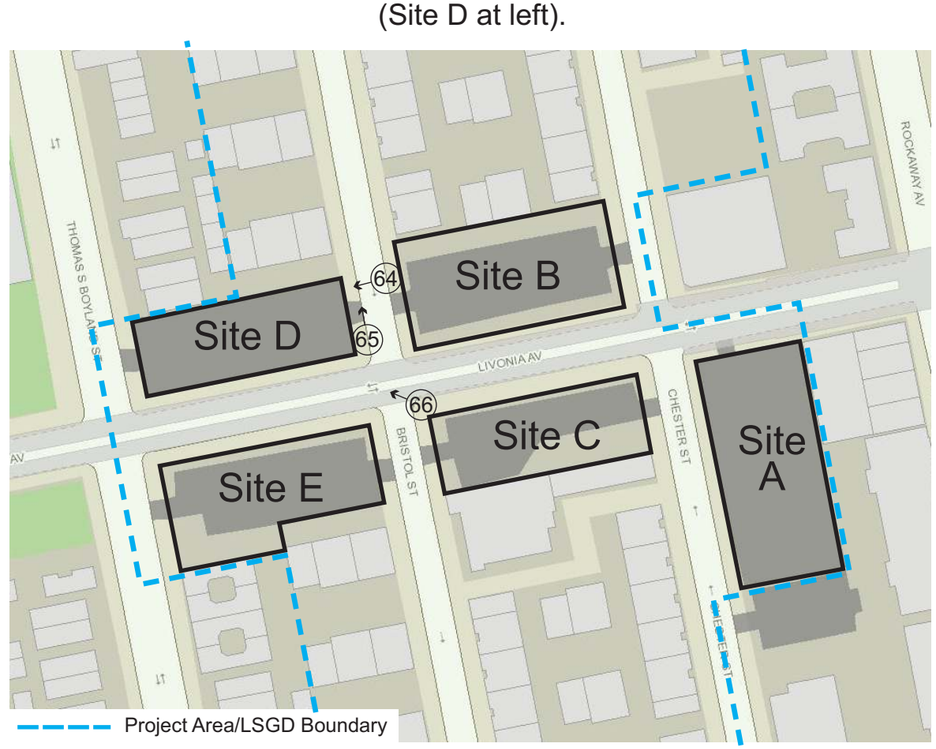



67. View of the sidewalk along the north side of Livonia Avenue facing west (Site D at right).



68. View of Site D facing northeast from the intersection of Thomas S Boyland Street and Livonia Avenue.



69. View of Site B facing east from Bristol Street.

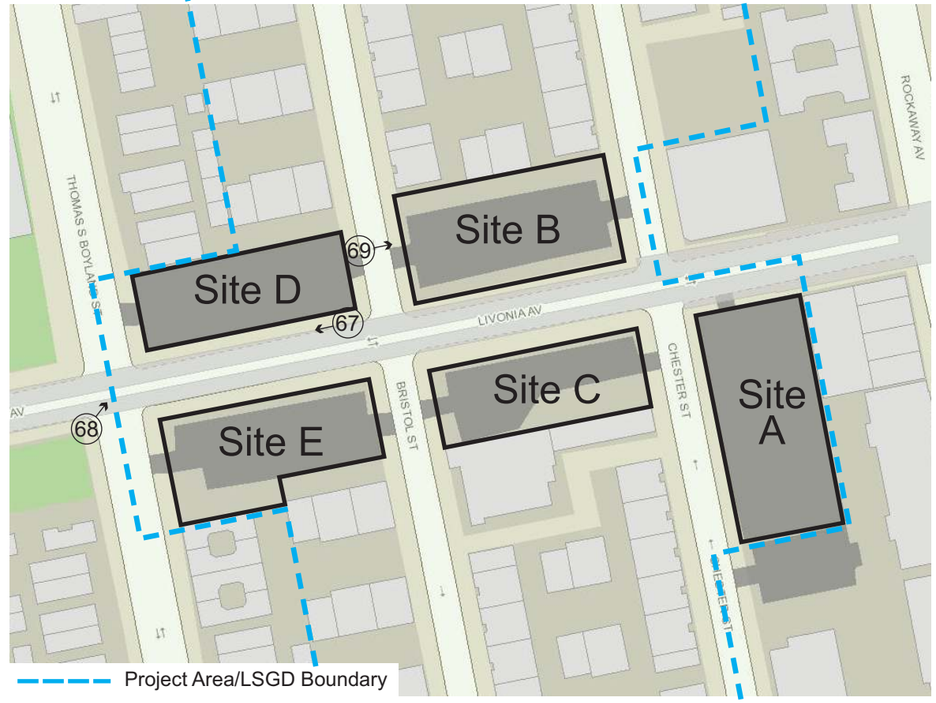



70. View of the sidewalk along the north side of Livonia Avenue facing east (Site B at left).



71. View of Site B facing northwest from Livonia Avenue.



72. View of Site B facing north from Livonia Avenue.

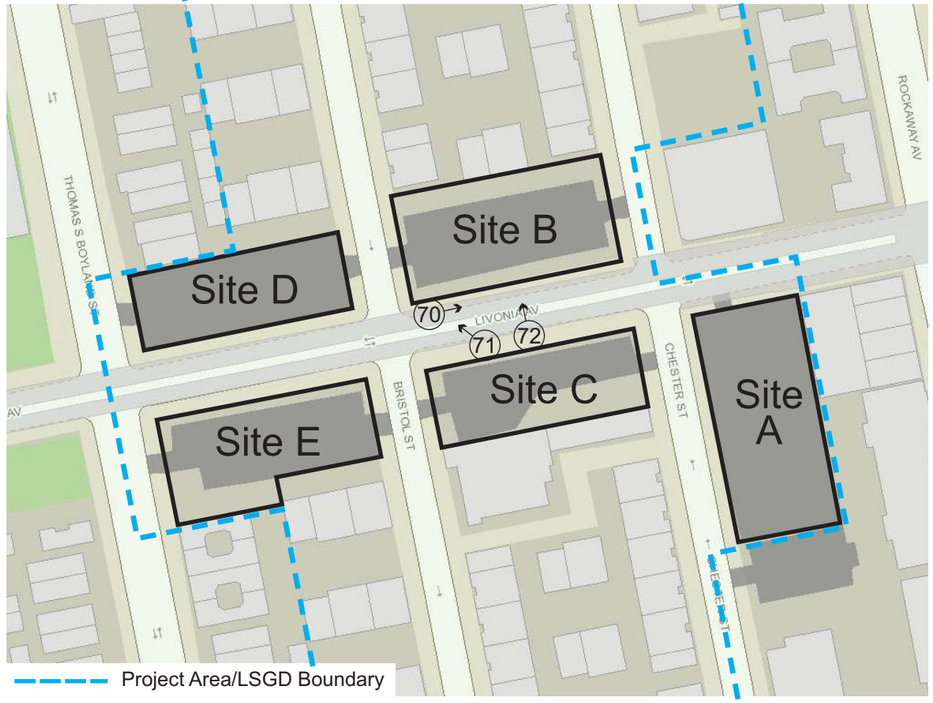



73. View of Site B facing northeast from Livonia Avenue.



74. View of the sidewalk along the east side of Bristol Street facing north (Site B at right).

[Photographs continue on the next page]

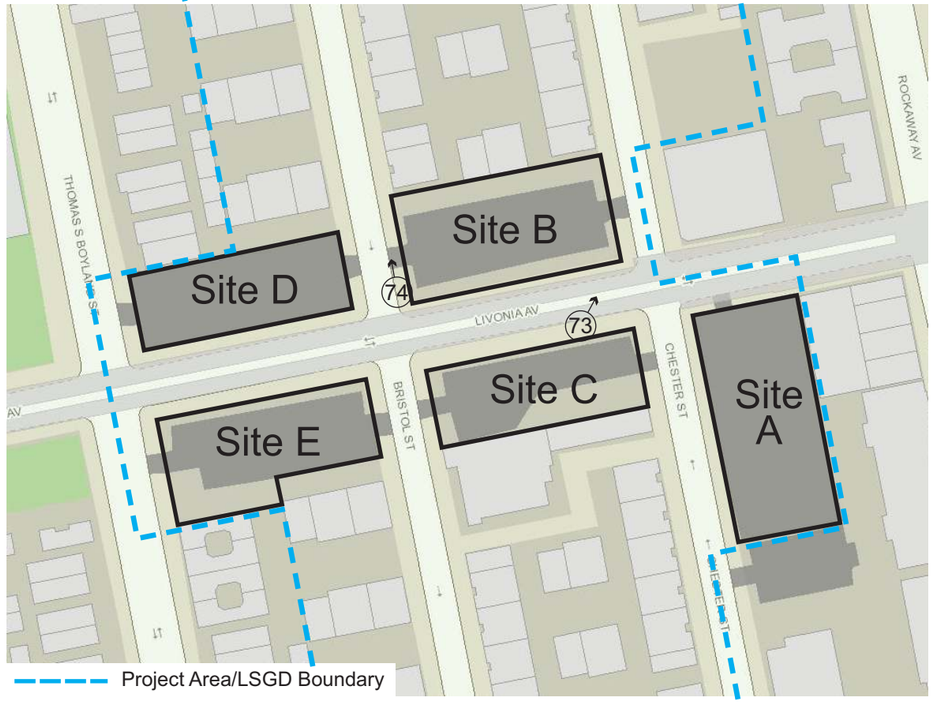



75. View of Site G facing northeast from the intersection of Dumont Avenue and Chester Street.



76. View of the intersection of Dumont Avenue and Chester Street facing southwest from Site G.



77. View of the sidewalk along the north side of Dumont Avenue facing east (Site G at left).





78. View of south side of Dumont Avenue facing south from Site G.



79. View of Site G facing north from Dumont Avenue.



80. View of Chester Street facing north from Dumont Avenue (Site G at right).





81. View of the west side of Chester Avenue facing southwest from Site G.



82. View of the west side of Chester Avenue facing west from Site G.



83. View of the west side of Chester Avenue facing northwest from Site G.





84. View of the sidewalk along the east side of Chester Street facing south (Site G at left).



85. View of Chester Street facing south (Site G at left).



86. View of Site G facing southeast from Chester Street.





87. View of Site G facing east from Chester Street.



88. View of Site G facing northeast from Chester Street.



89. View of the sidewalk along the east side of Chester Street facing north (Site G at right).

