CONSTRUCTION BY PHASE, BY PARCEL, NORTH OF CBX, YEARS 1-4 Traffic Fig. 1

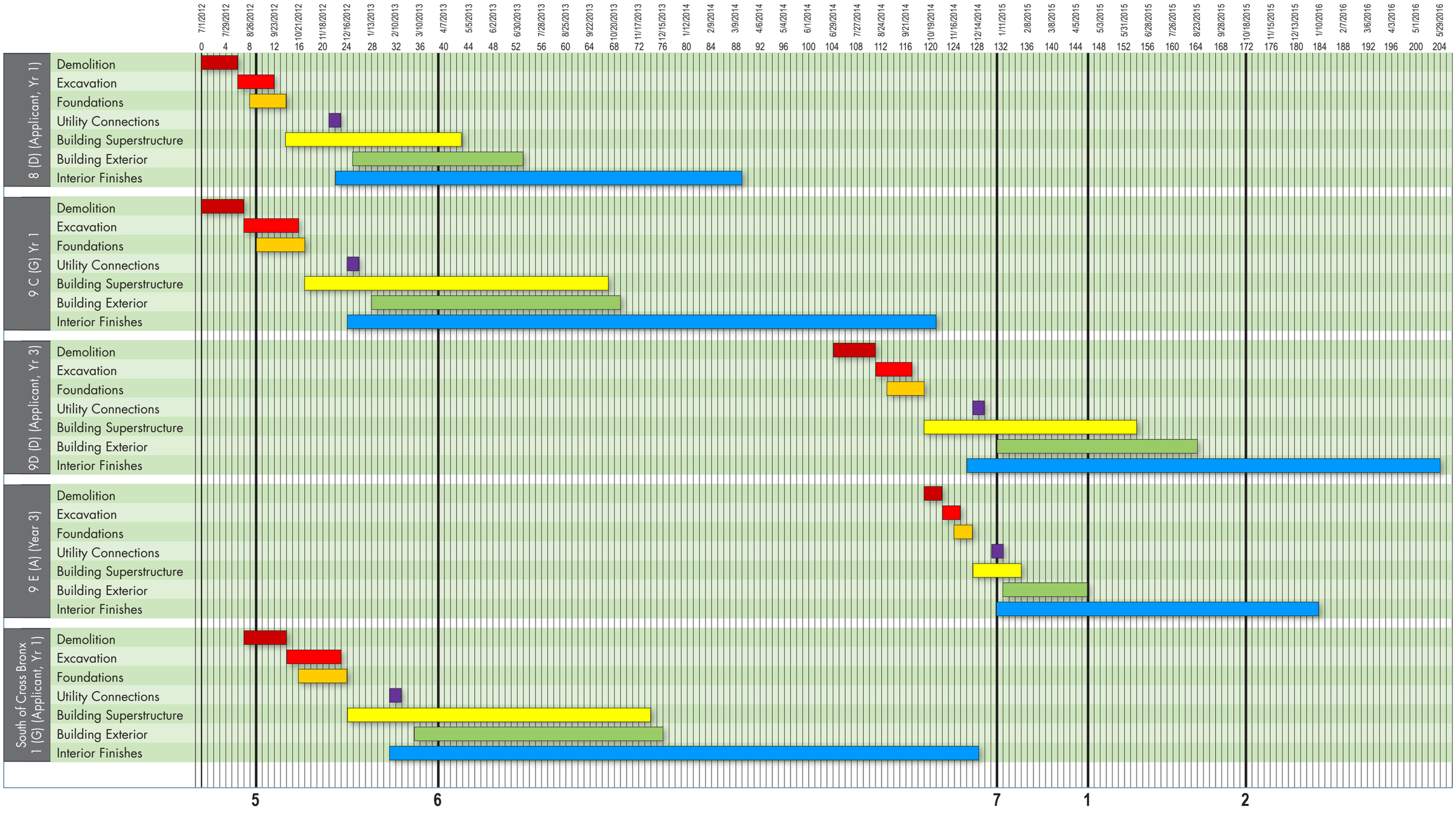

CONSTRUCTION BY PHASE, BY PARCEL, SOUTH OF CBX, YEARS 3 & 4 Traffic Fig. 2A

6/24/2014 7/22/2014 8/19/2014 9/16/2014 10/14/2014 11/11/2014 12/9/2014 1/6/2015 2/3/2015 3/3/2015 3/31/2015 4/28/2015 5/26/2015 6/23/2015 7/21/2015 8/18/2015 9/15/2015 10/13/2015 11/10/2015 12/8/2015 1/5/2016 2/2/2016 3/1/2016 3/29/2016 4/26/2016 5/24/2016 6/21/2016 7/19/2016 8/16/2016 9/13/2016 10/11/2016 11/8/2016 12/6/2016 1/3/2017 1/31/2017 2/28/2017 3/28/2017 4/25/2017 5/23/2017 6/20/2017 7/18/2017 8/15/2017 9/12/2017 10/10/2017 11/7/2017 12/5/2017 1/2/2018 1/30/2018 2/27/2018 3/27/2018 4/24/2018 5/22/2018

104 108 112 116 120 124 128 132 136 140 144 148 152 156 160 164 168 172 176 180 184 188 192 196 200 204 208 212 216 220 224 228 232 236 240 244 248 252 256 260 264 268 272 276 280 284 288 292 296 300 304 308

Applicant 2S (E)
- Demolition
- Excavation
- Foundations
- Utility Connections
- Building Superstructure
- Building Exterior
- Interior Finishes

Non-Applicant 3A (A) (Year 3)
- Demolition
- Excavation
- Foundations
- Utility Connections
- Building Superstructure
- Building Exterior
- Interior Finishes

Non-Applicant 3D (A) (Year 3)
- Demolition
- Excavation
- Foundations
- Utility Connections
- Building Superstructure
- Building Exterior
- Interior Finishes

Non-Applicant 4A (A) (Year 3)
- Demolition
- Excavation
- Foundations
- Utility Connections
- Building Superstructure
- Building Exterior
- Interior Finishes

Non-Applicant 5E (A) (Year 3)
- Demolition
- Excavation
- Foundations
- Utility Connections
- Building Superstructure
- Building Exterior
- Interior Finishes

Non-Applicant 7A (A) (Year 4)
- Demolition
- Excavation
- Foundations
- Utility Connections
- Building Superstructure
- Building Exterior
- Interior Finishes

7 1 2 3

CONSTRUCTION BY PHASE, BY PARCEL, SOUTH OF CBX, YEARS 3 & 4 Traffic Fig. 2B

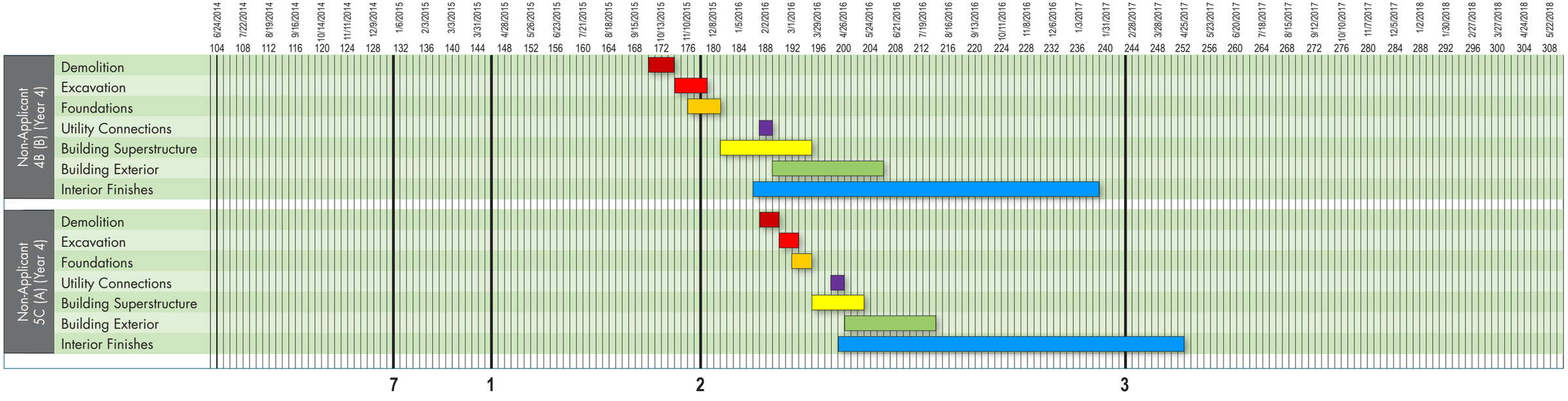

CONSTRUCTION BY PHASE, BY PARCEL **YEARS 5 & 6 Traffic** Fig. 3A

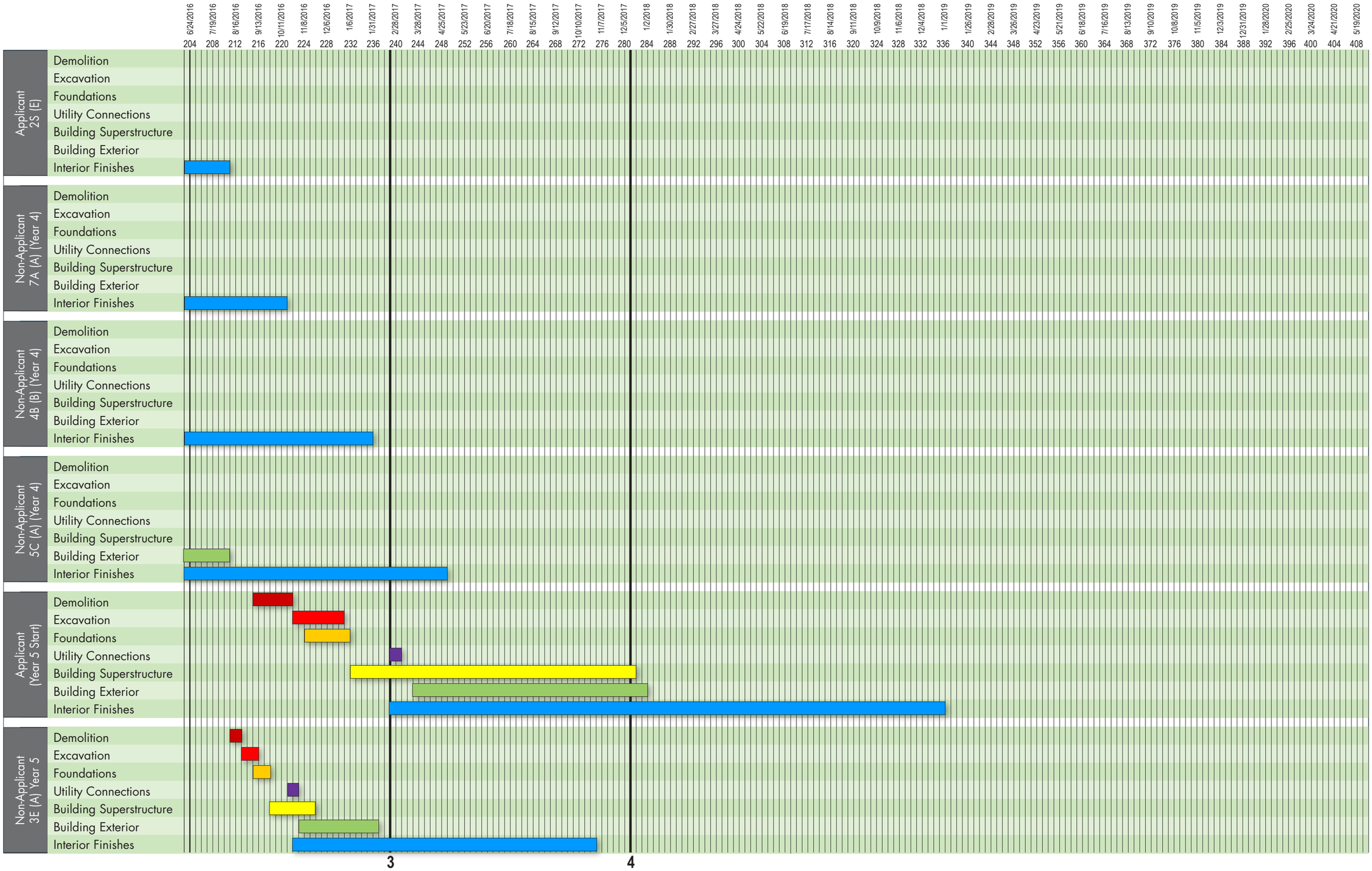

CONSTRUCTION BY PHASE, BY PARCEL **YEARS 5 & 6 Traffic** Fig. 3B

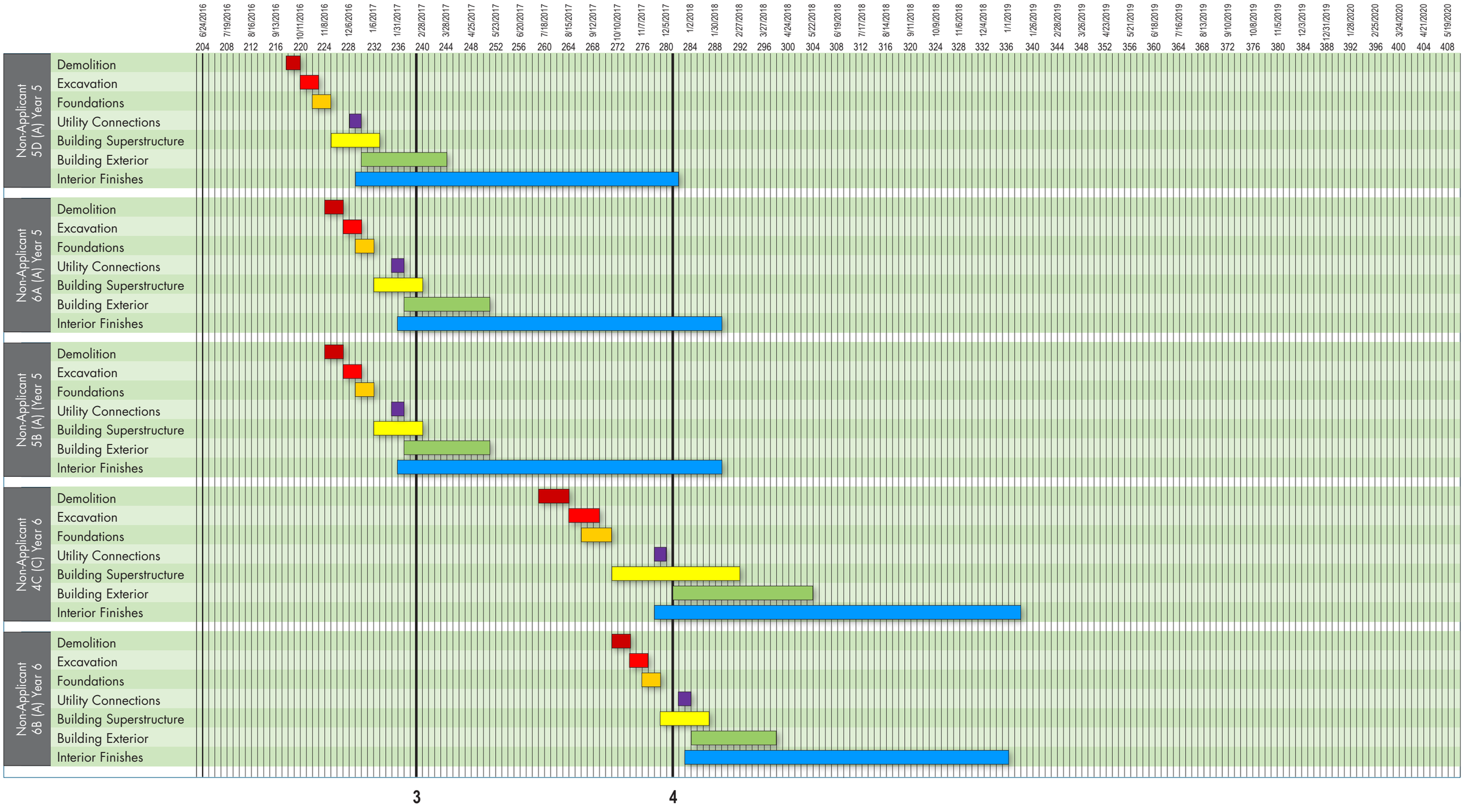

CONSTRUCTION BY PHASE, BY PARCEL **YEARS 7 & 8 Traffic** Fig. 4A

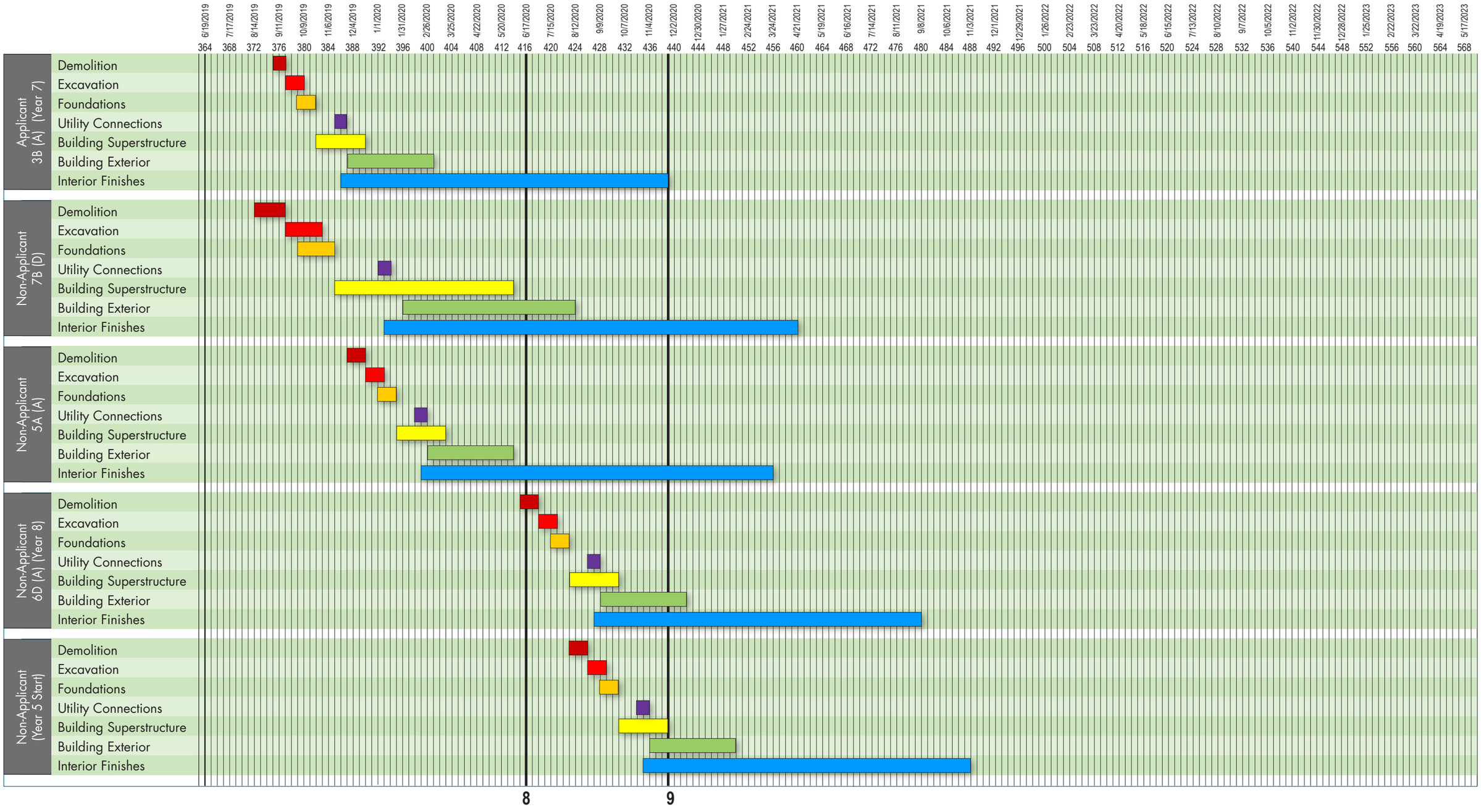

CONSTRUCTION BY PHASE, BY PARCEL **YEARS 7 & 8 Traffic** Fig. 4B

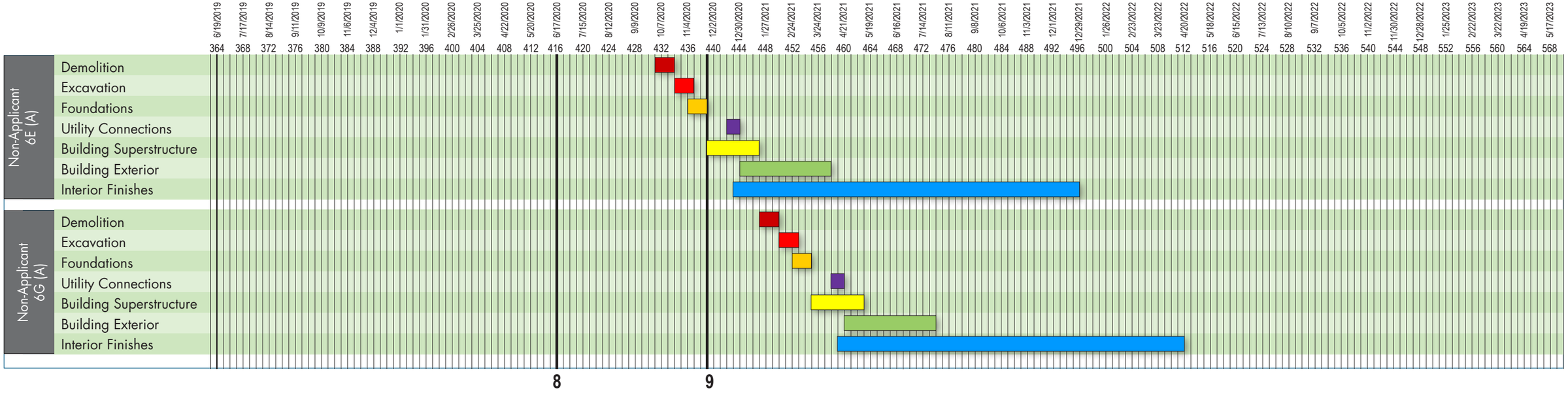

CONSTRUCTION BY PHASE, BY PARCEL, NORTH OF CBX, YEARS 1-4 Air-Noise Fig. 1

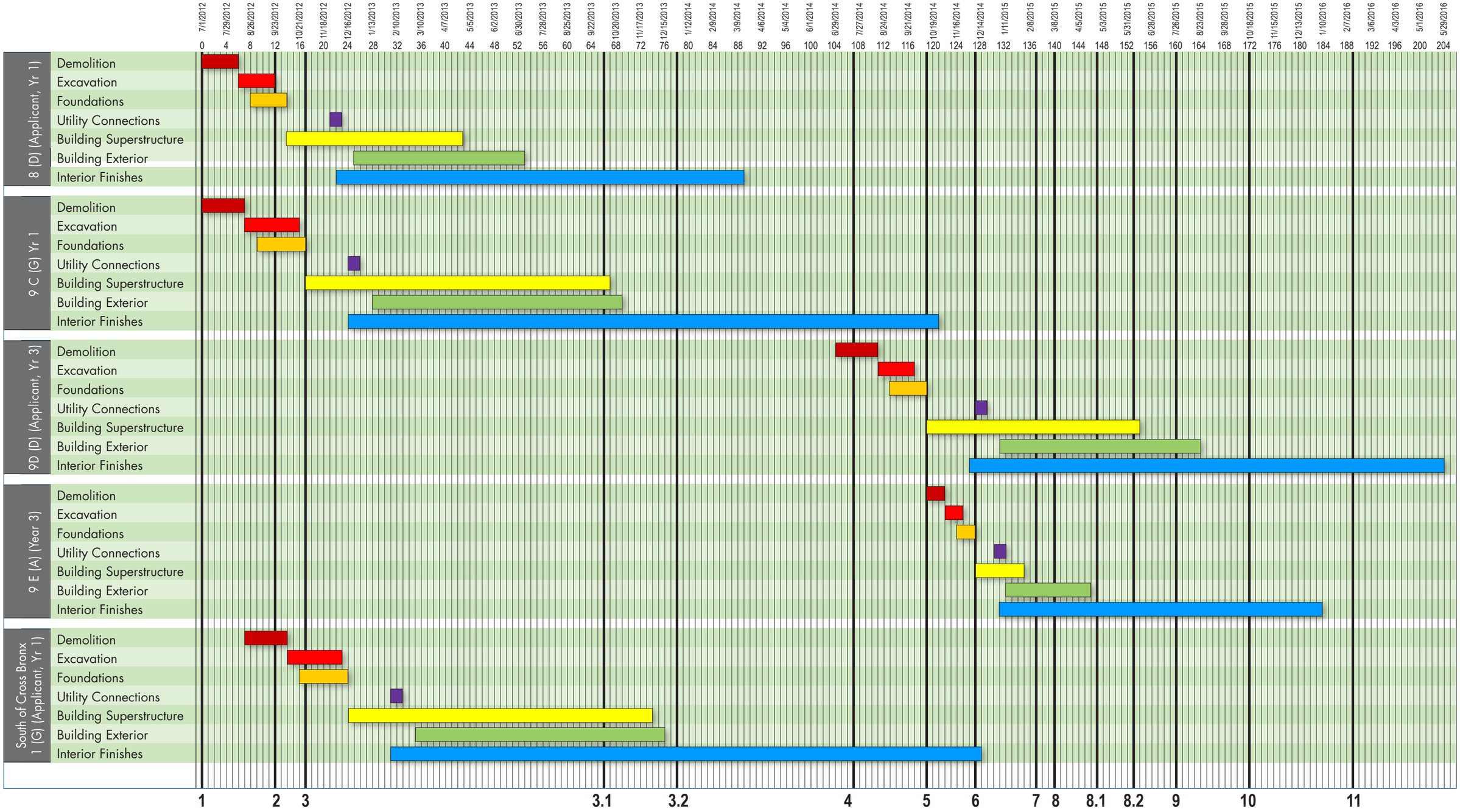

CONSTRUCTION BY PHASE, BY PARCEL, SOUTH OF CBX, YEARS 3 & 4 Air-Noise Fig. 2A

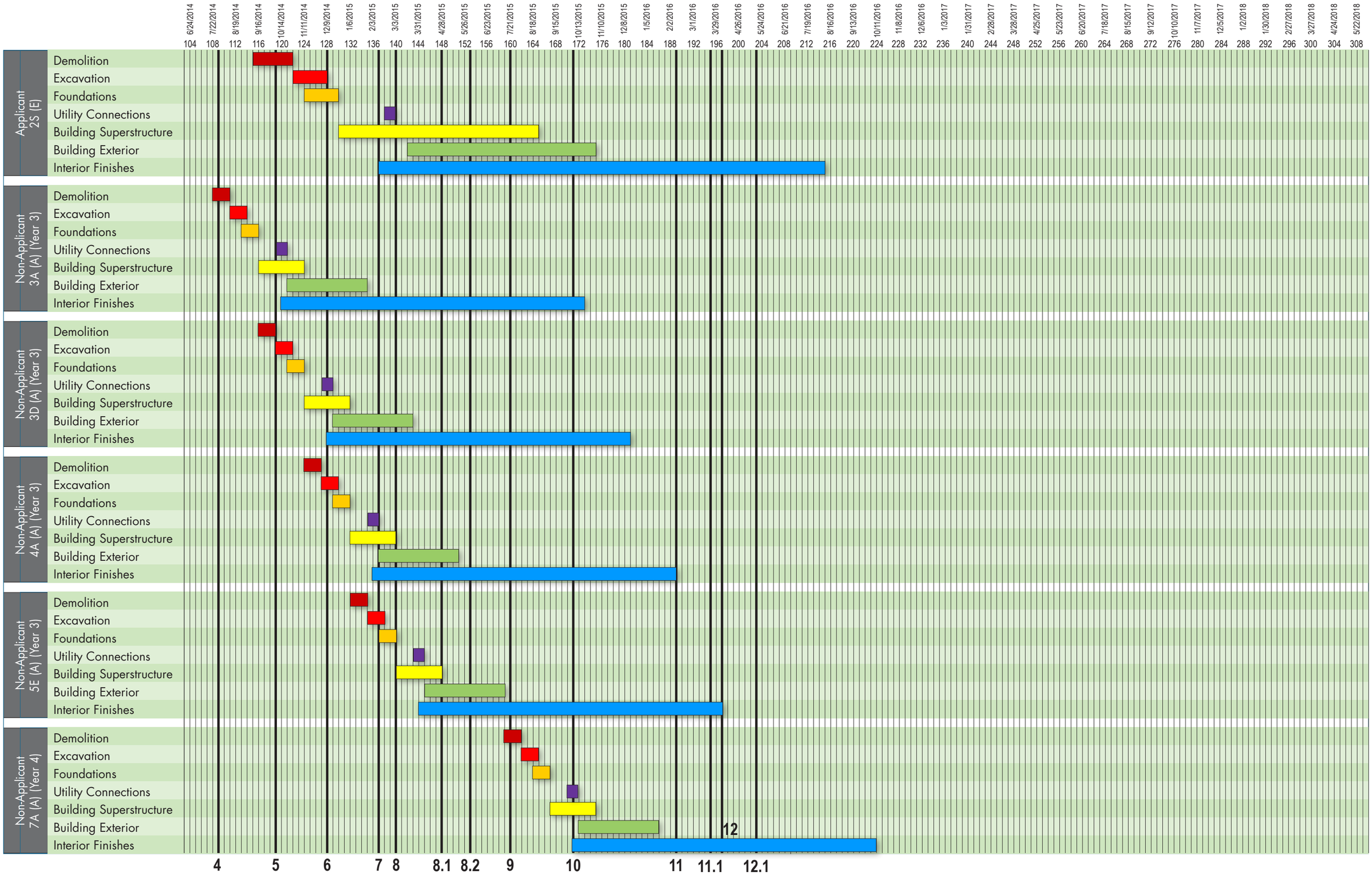

CONSTRUCTION BY PHASE, BY PARCEL, SOUTH OF CBX, YEARS 3 & 4 Air-Noise Fig. 2B

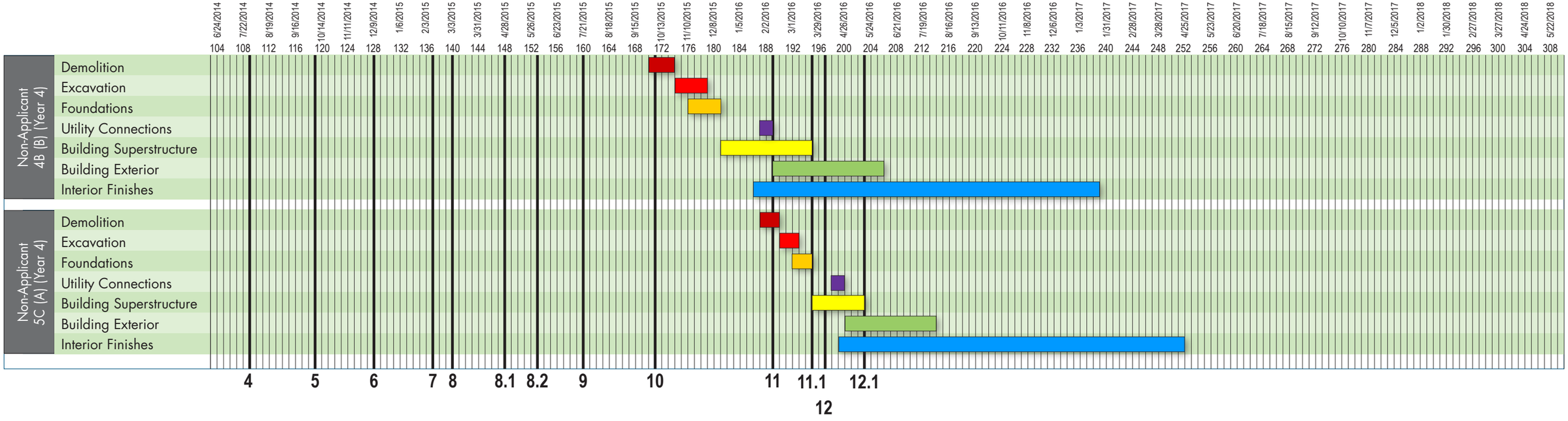

CONSTRUCTION BY PHASE, BY PARCEL **YEARS 5 & 6 Air-Noise** Fig. 3A

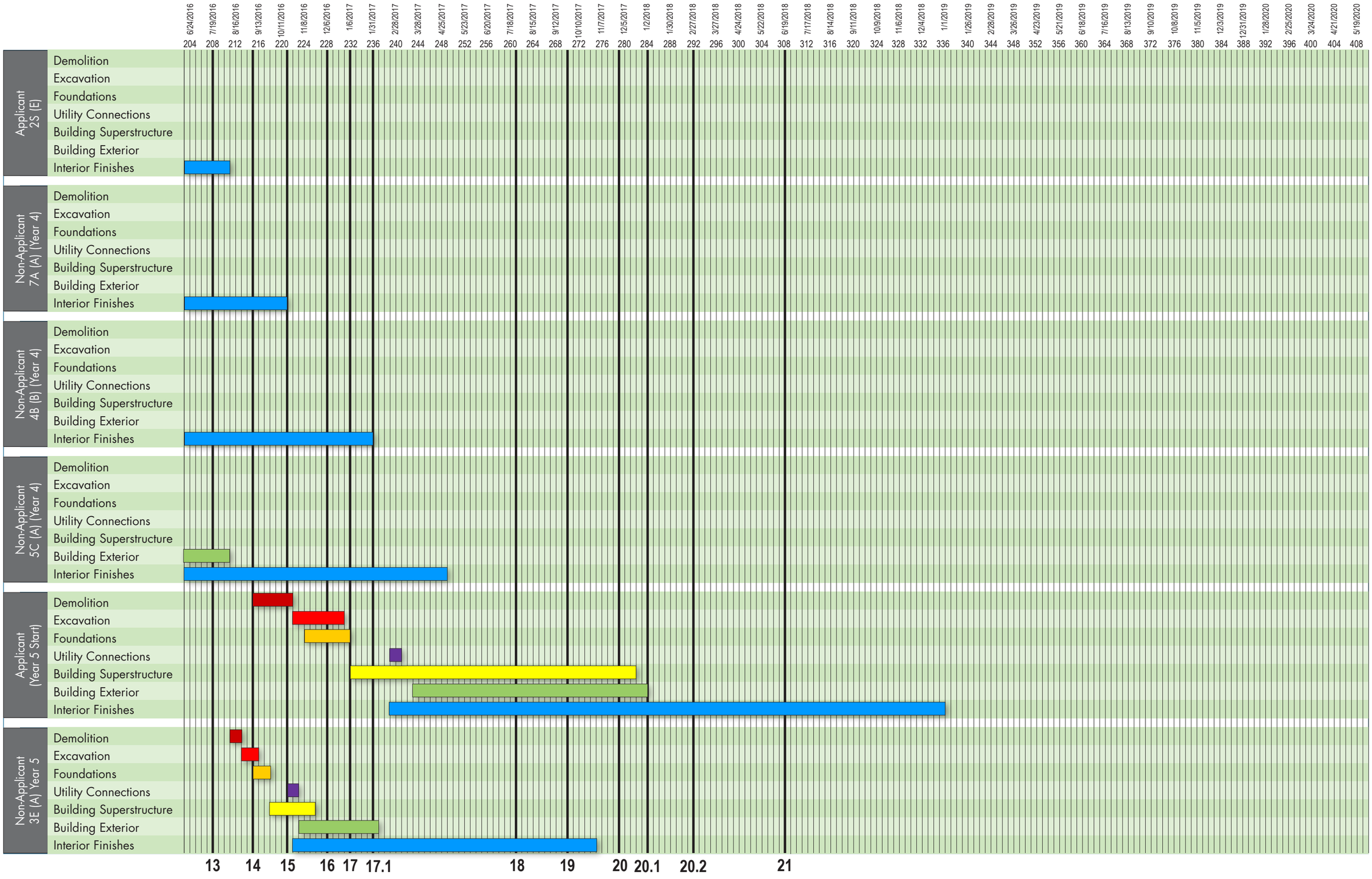

CONSTRUCTION BY PHASE, BY PARCEL **YEARS 5 & 6 Air-Noise** Fig. 3B

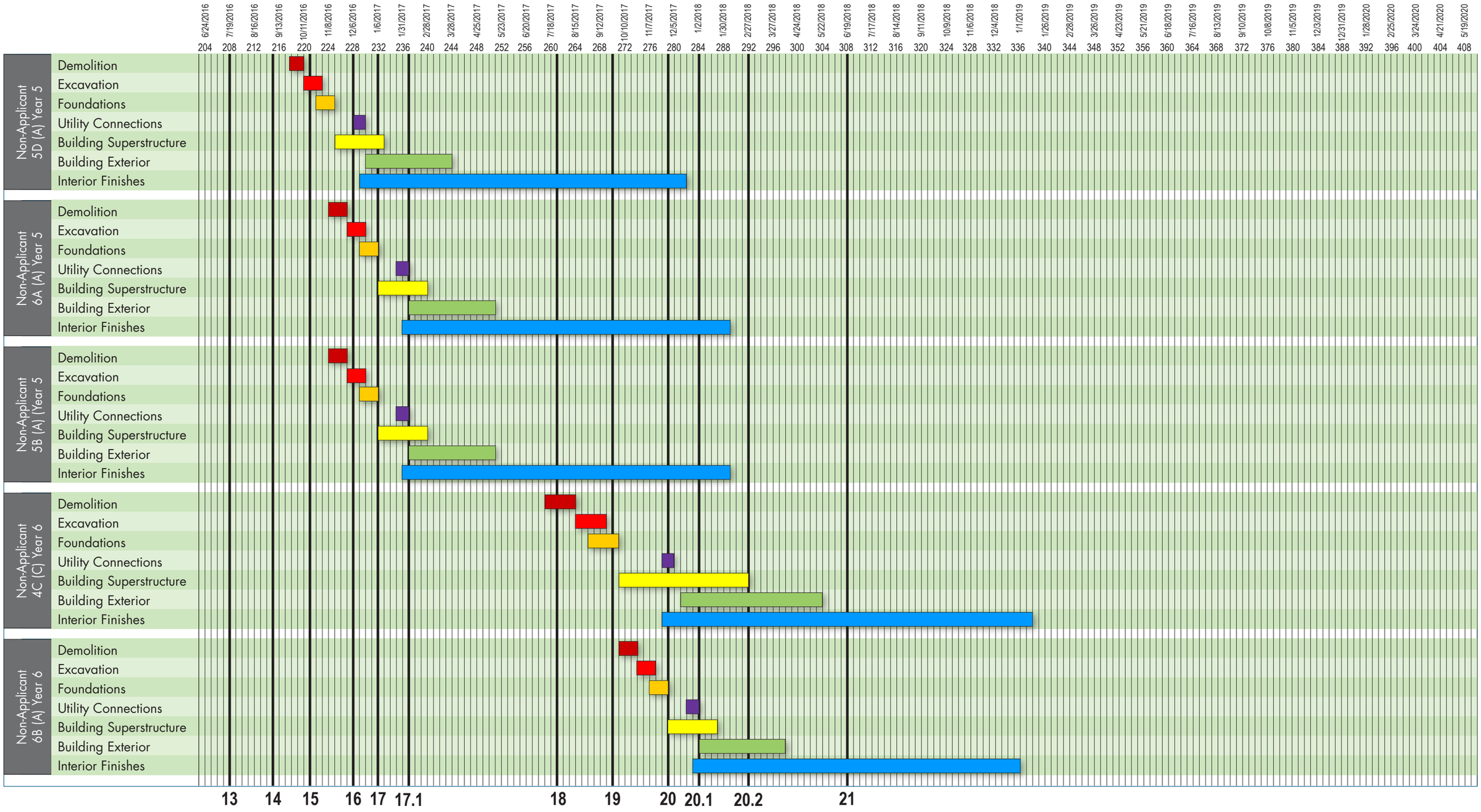

CONSTRUCTION BY PHASE, BY PARCEL **YEARS 7 & 8 Air-Noise** Fig. 4A

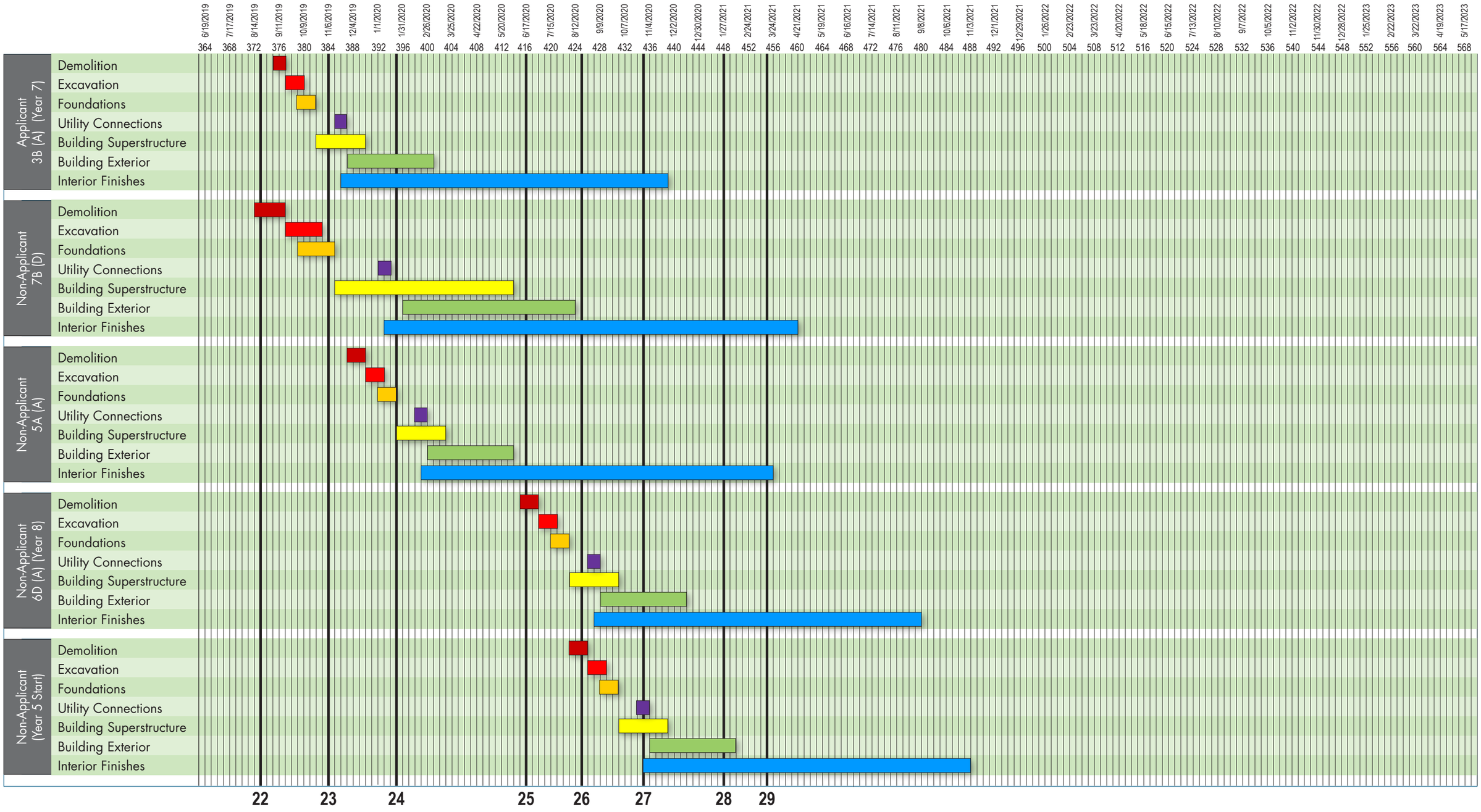

CONSTRUCTION BY PHASE, BY PARCEL **YEARS 7 & 8 Air-Noise** Fig. 4B

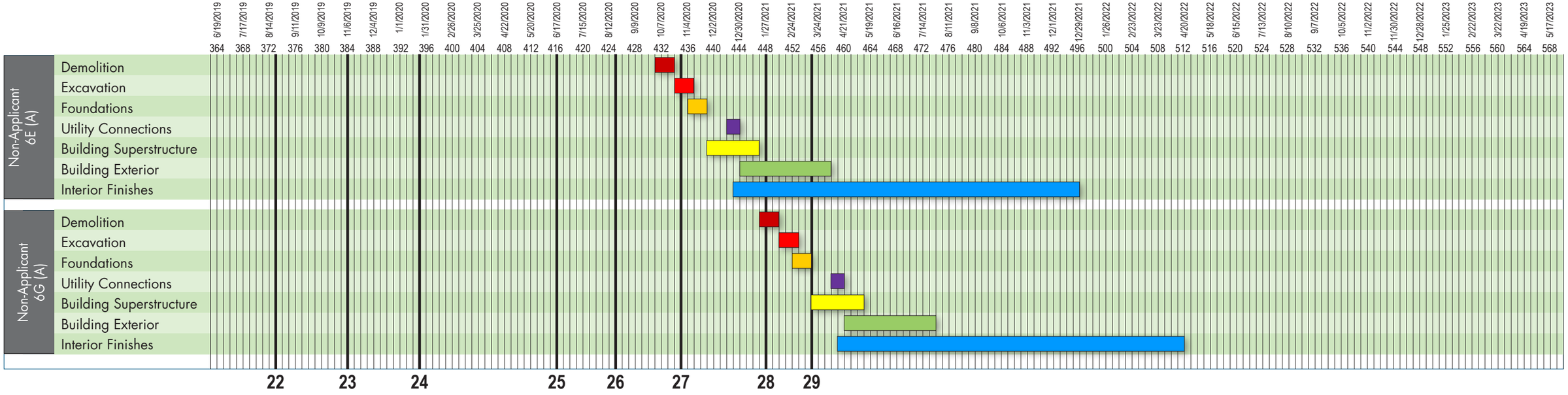

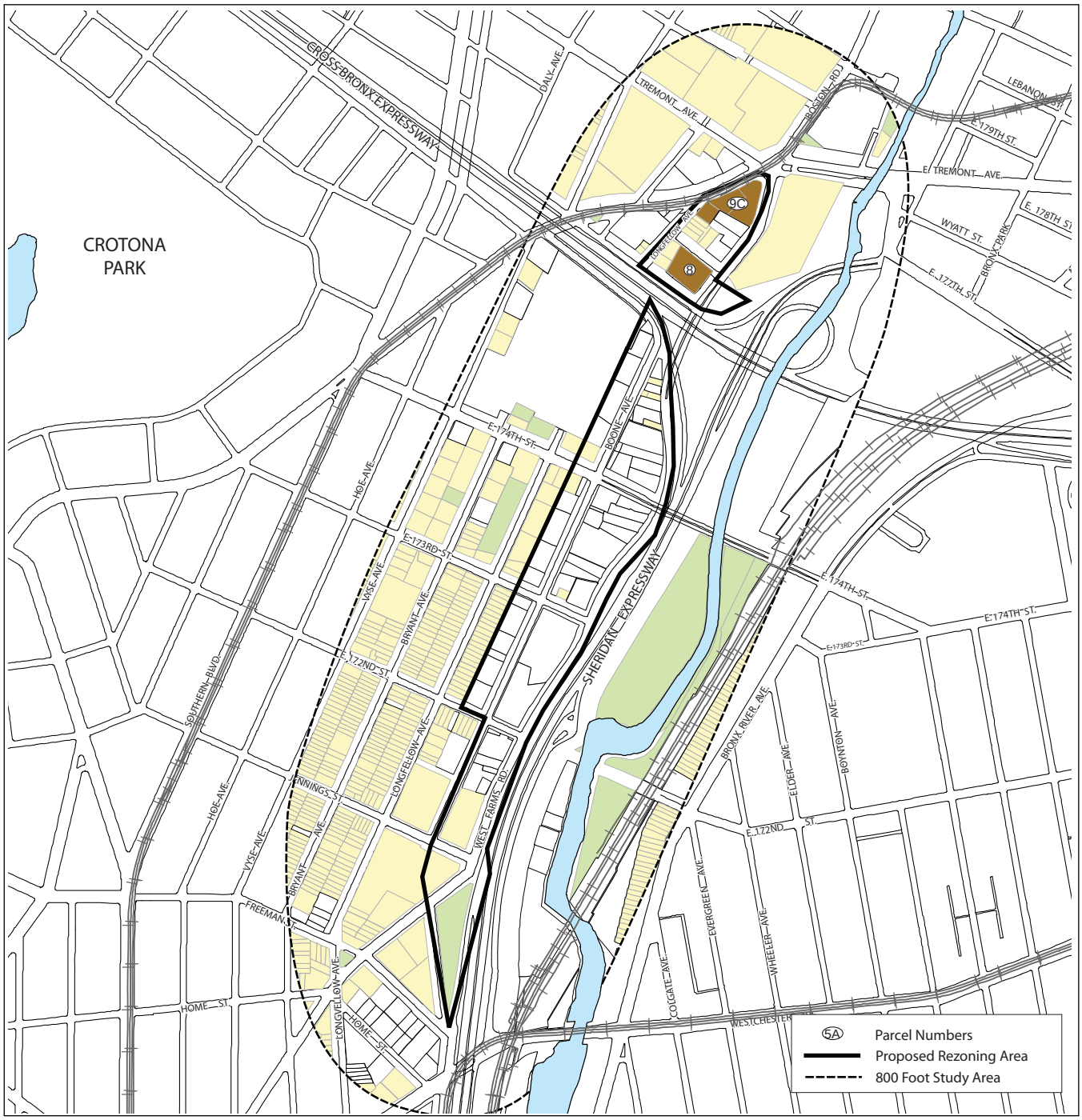

Residential/Community Facility
Open Space
Demolition
Excavation
Foundation
Building Superstructure
Utility Connection
Building Interior
Building Exterior

CROTONA PARK EAST / WEST FARMS ZONING MAP AMENDMENT

Bronx, New York

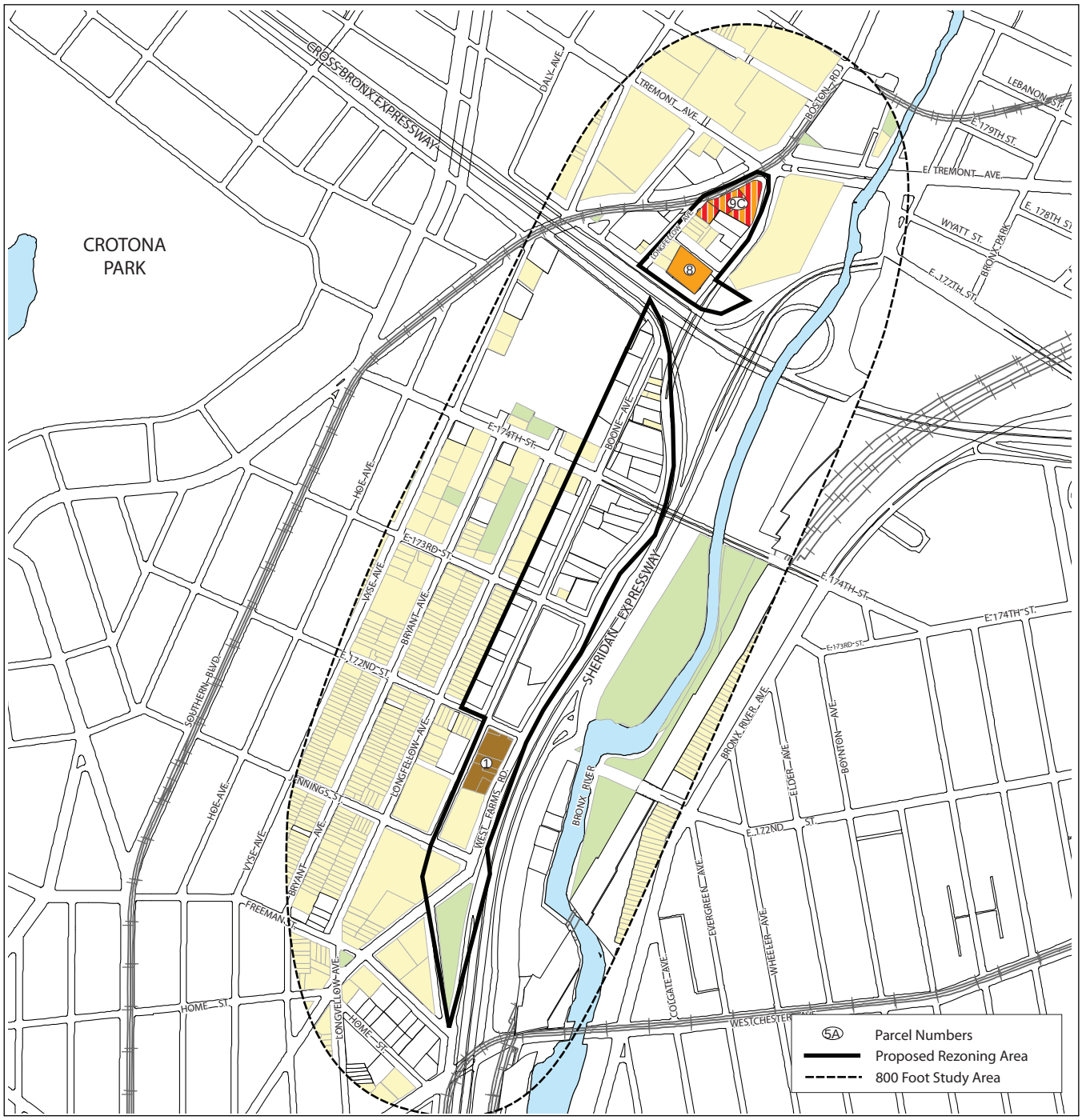

Residential/Community Facility
Open Space
Demolition
Excavation
Foundation
Building Superstructure
Utility Connection
Building Interior
Building Exterior

CROTONA PARK EAST / WEST FARMS ZONING MAP AMENDMENT

Bronx, New York

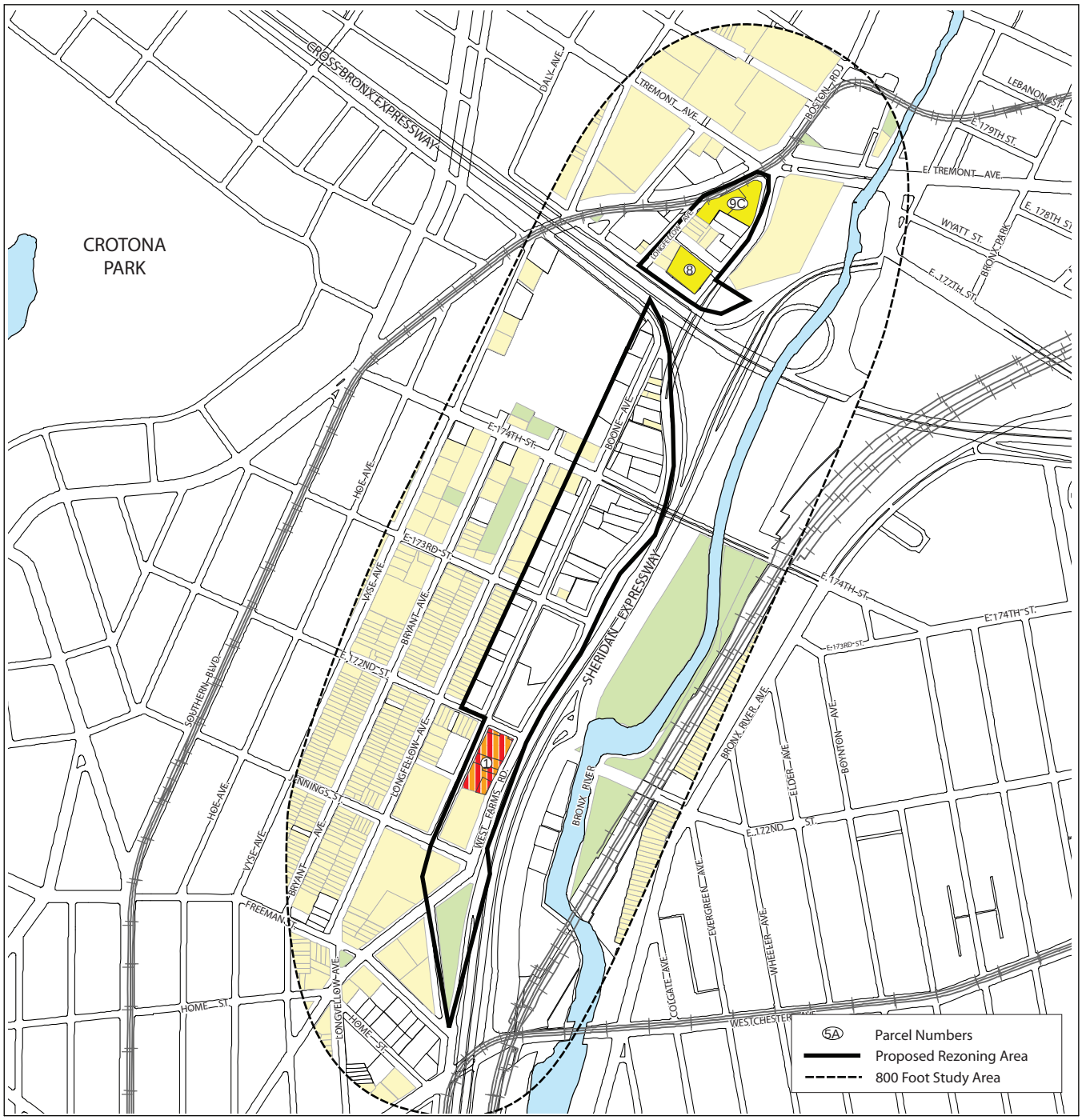

Residential/Community Facility
Open Space
Demolition
Excavation
Foundation
Building Superstructure
Utility Connection
Building Interior
Building Exterior

CROTONA PARK EAST / WEST FARMS ZONING MAP AMENDMENT

Bronx, New York

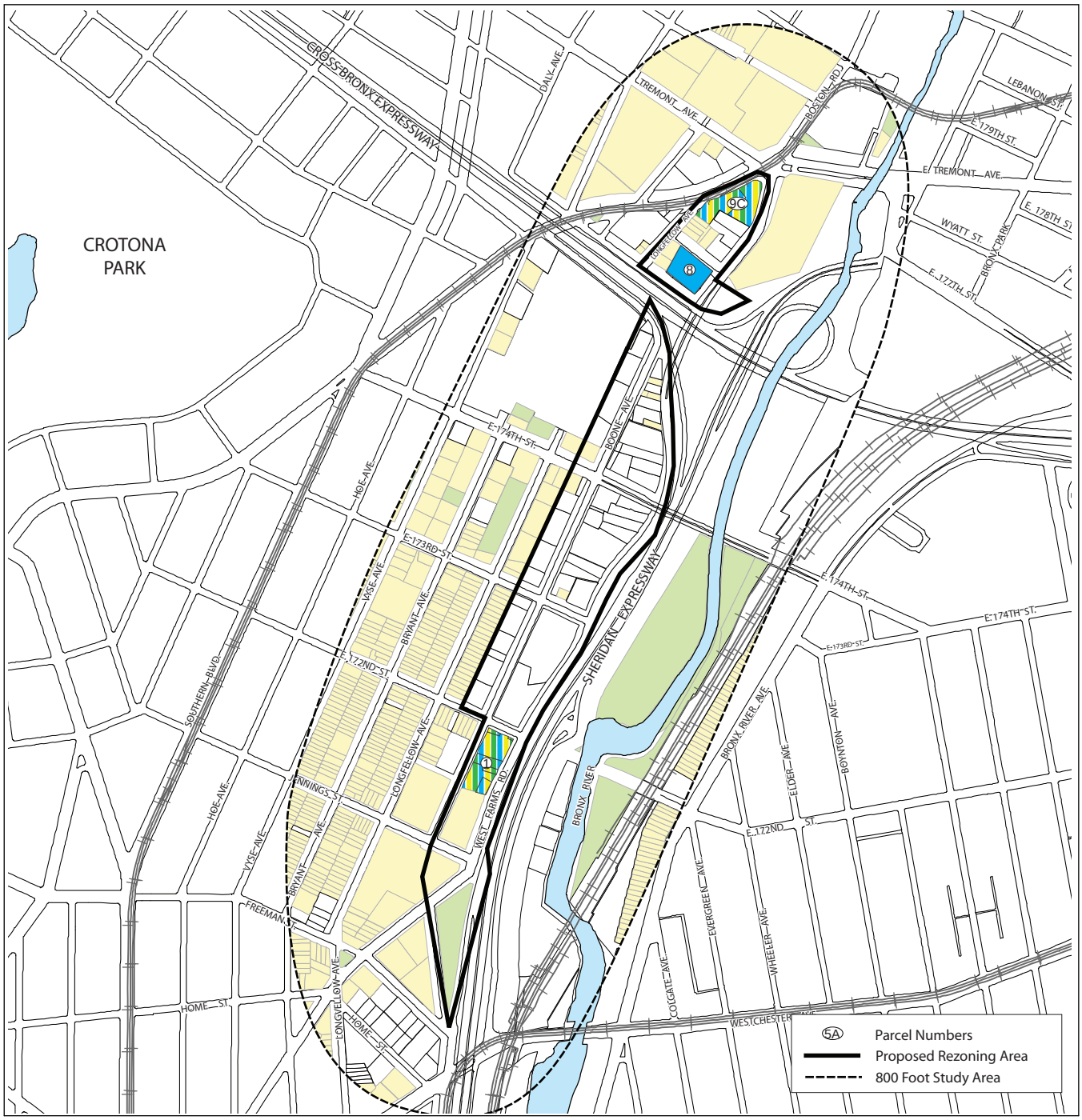

Residential/Community Facility
Open Space
Demolition
Excavation
Foundation
Building Superstructure
Utility Connection
Building Interior
Building Exterior

CROTONA PARK EAST / WEST FARMS ZONING MAP AMENDMENT

Bronx, New York

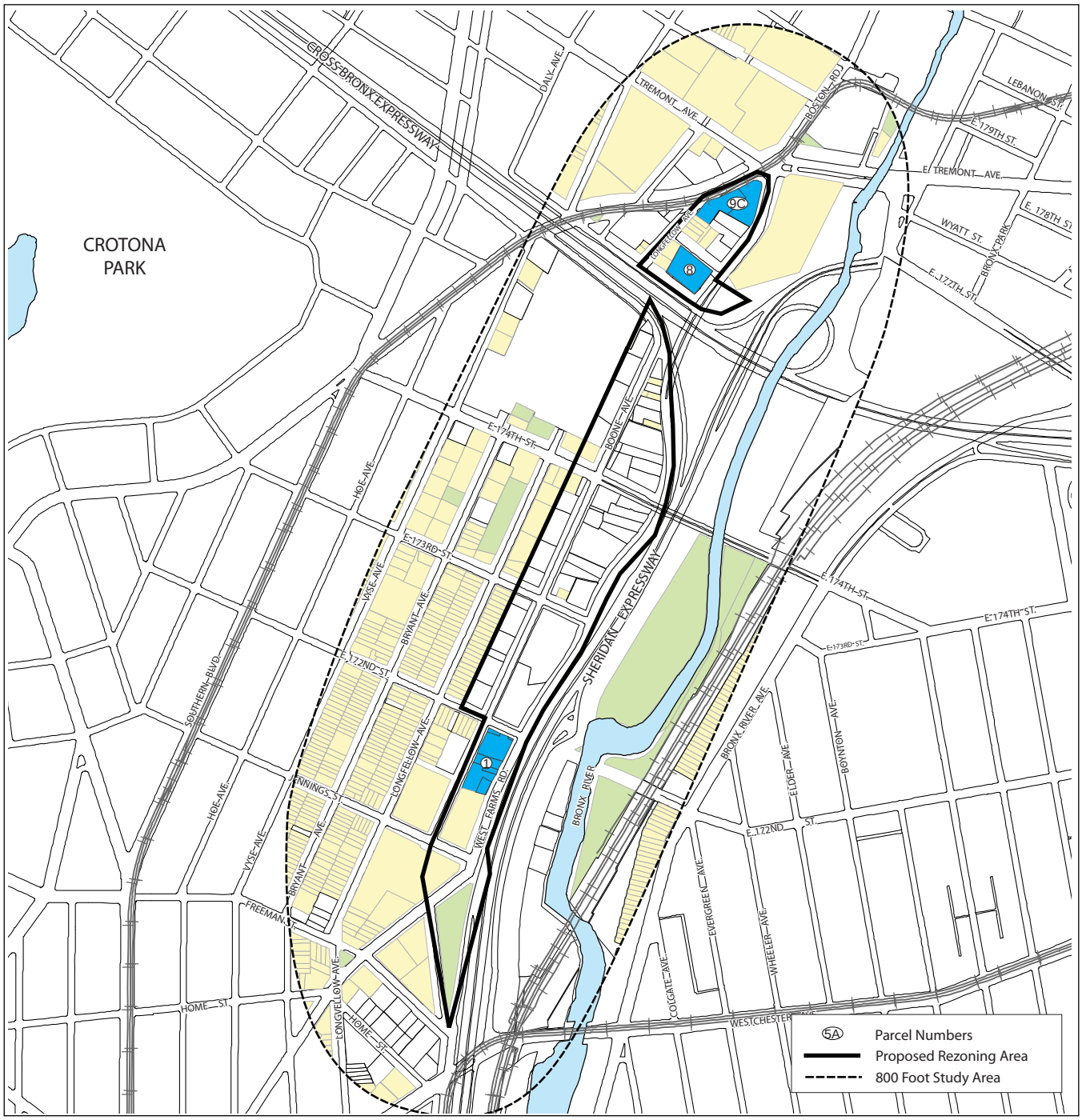

Residential/Community Facility
Open Space
Demolition
Excavation
Foundation
Building Superstructure
Utility Connection
Building Interior
Building Exterior

CROTONA PARK EAST / WEST FARMS ZONING MAP AMENDMENT

Bronx, New York

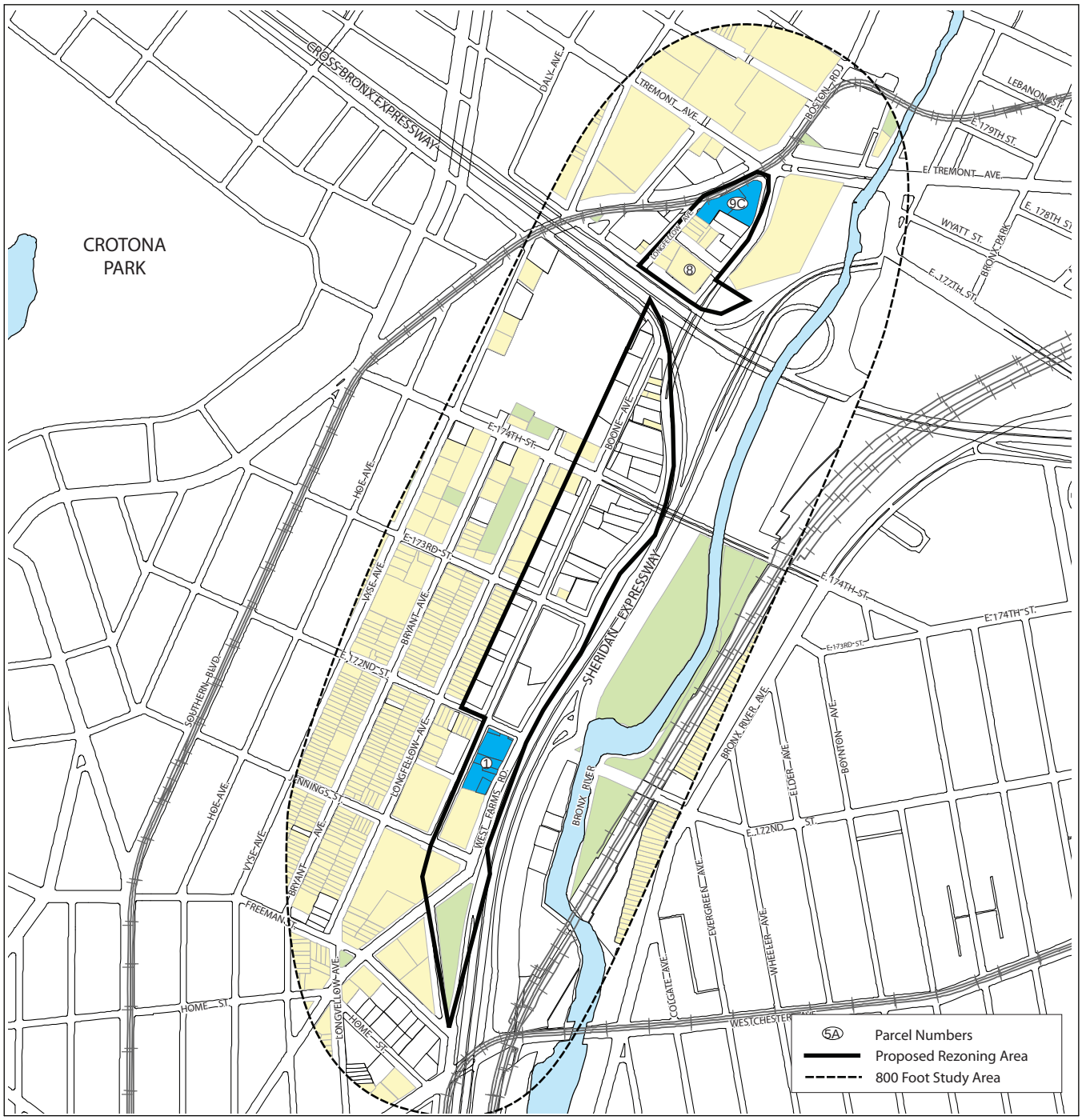

Residential/Community Facility
Open Space
Demolition
Excavation
Foundation
Building Superstructure
Utility Connection
Building Interior
Building Exterior

CROTONA PARK EAST / WEST FARMS ZONING MAP AMENDMENT

Bronx, New York

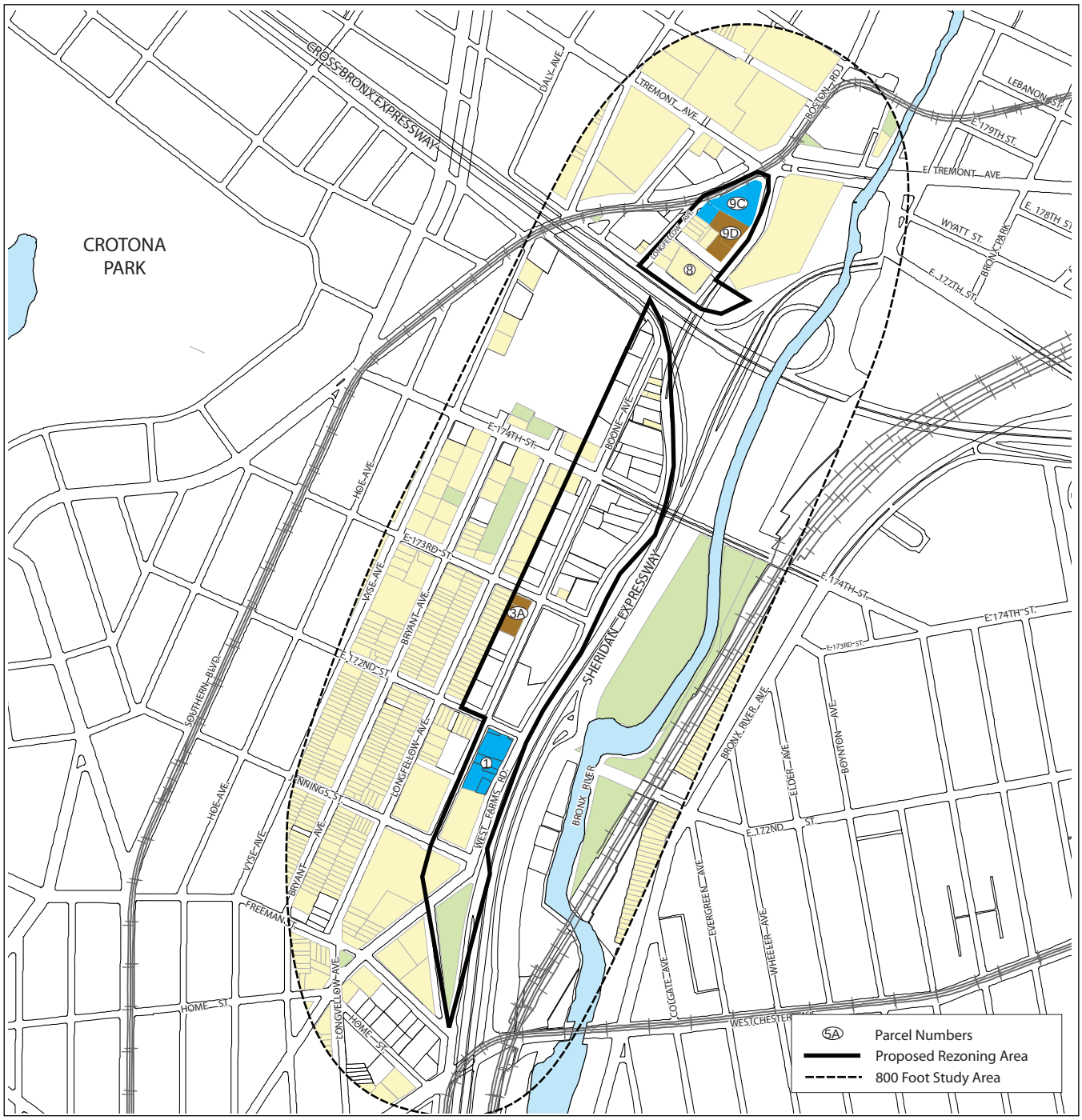

Residential/Community Facility
Open Space
Demolition
Excavation
Foundation
Building Superstructure
Utility Connection
Building Interior
Building Exterior

CROTONA PARK EAST / WEST FARMS ZONING MAP AMENDMENT

Bronx, New York

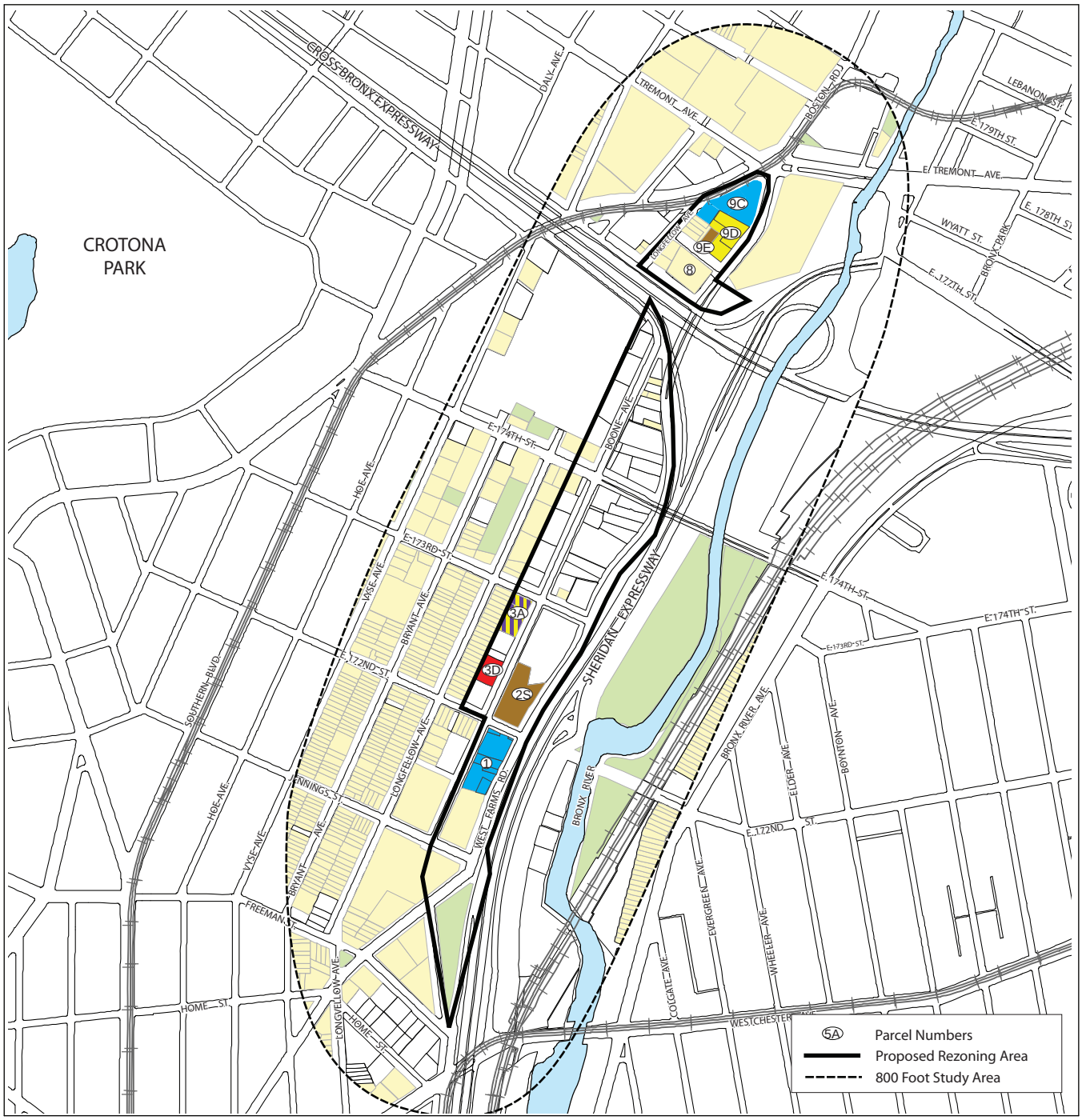

Residential/Community Facility
Open Space
Demolition
Excavation
Foundation
Building Superstructure
Utility Connection
Building Interior
Building Exterior

CROTONA PARK EAST / WEST FARMS ZONING MAP AMENDMENT

Bronx, New York

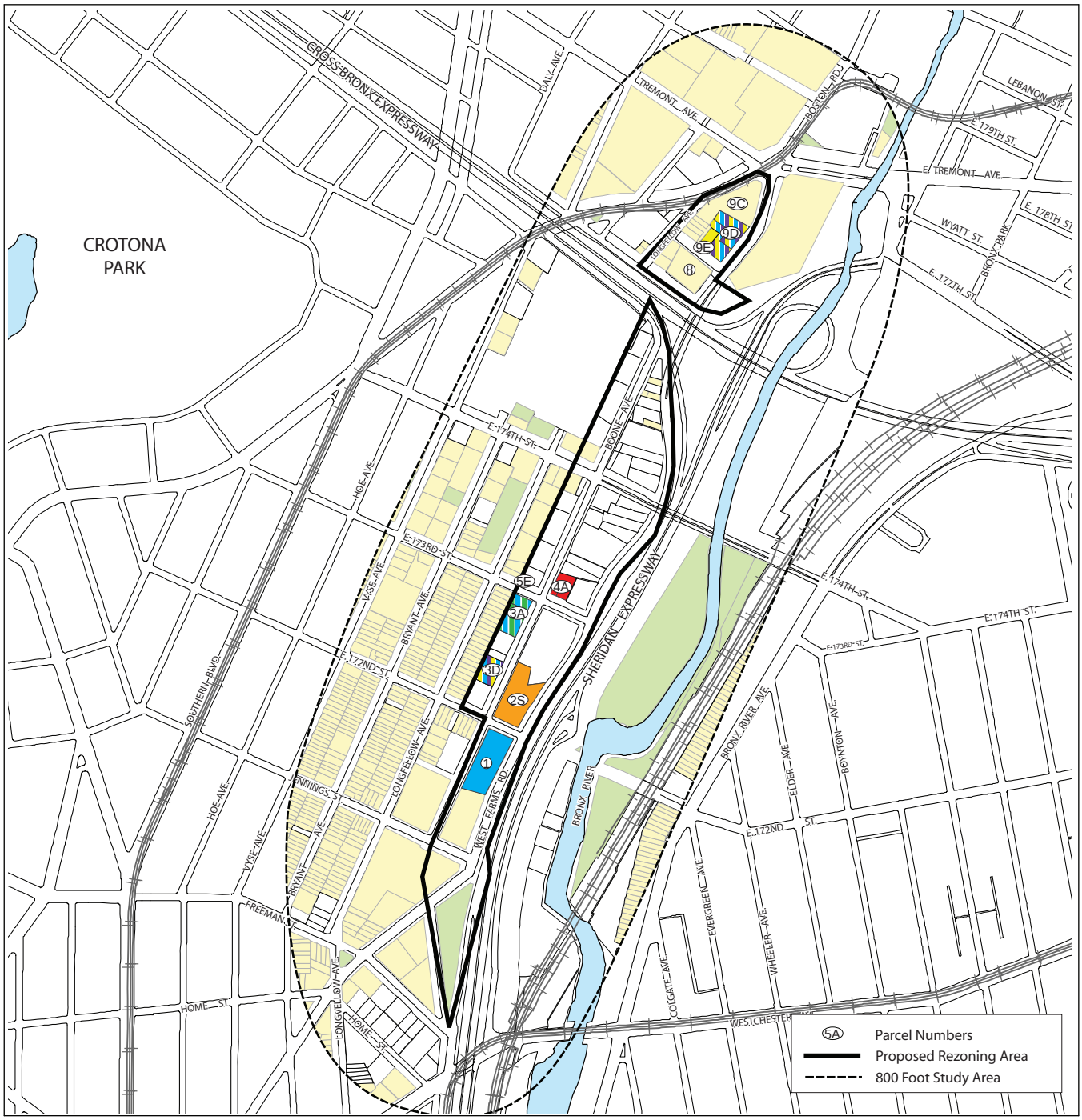

Residential/Community Facility
Open Space
Demolition
Excavation
Foundation
Building Superstructure
Utility Connection
Building Interior
Building Exterior

CROTONA PARK EAST / WEST FARMS ZONING MAP AMENDMENT

Bronx, New York

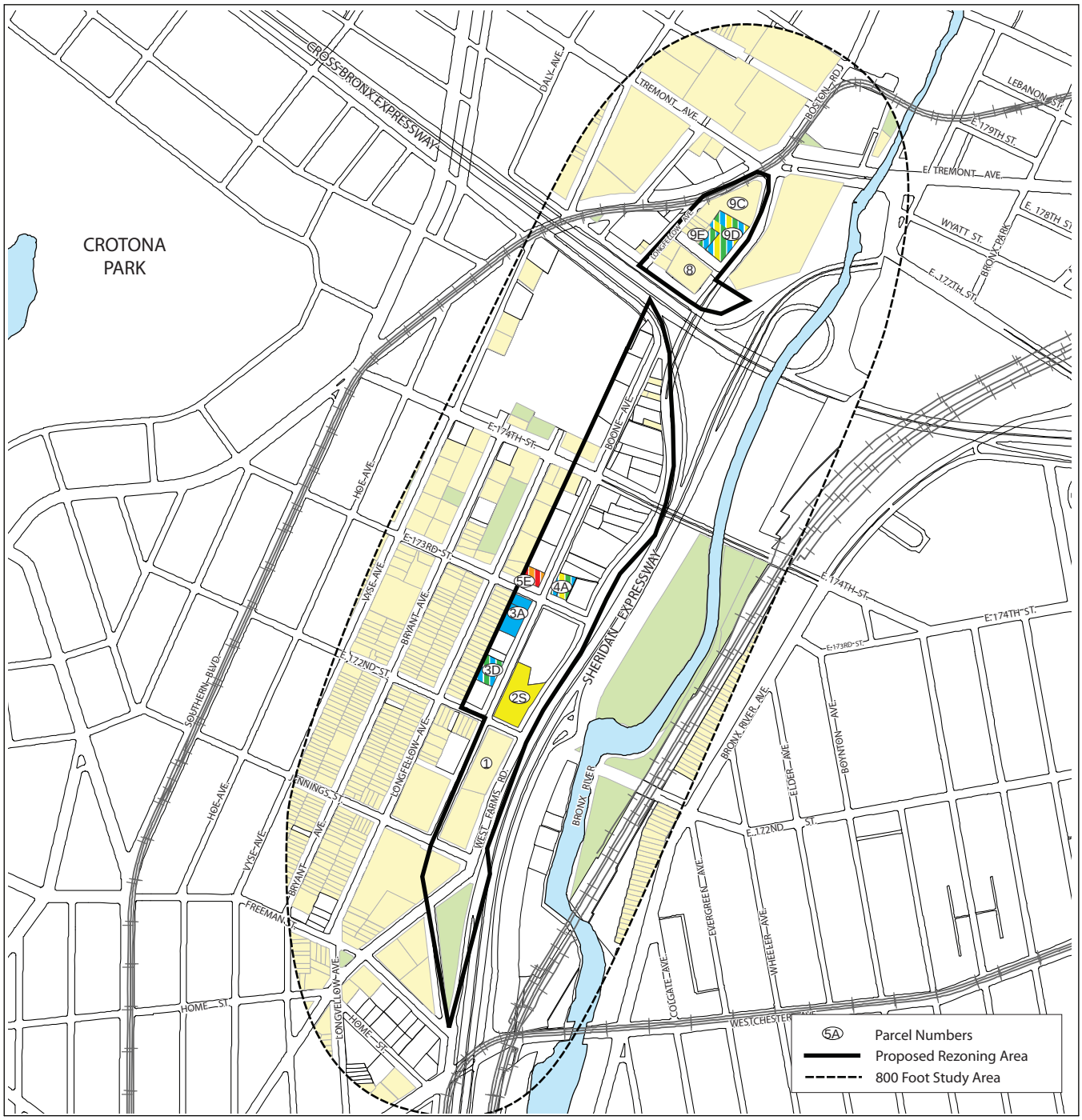

Residential/Community Facility
Open Space
Demolition
Excavation
Foundation
Building Superstructure
Utility Connection
Building Interior
Building Exterior

CROTONA PARK EAST / WEST FARMS ZONING MAP AMENDMENT

Bronx, New York

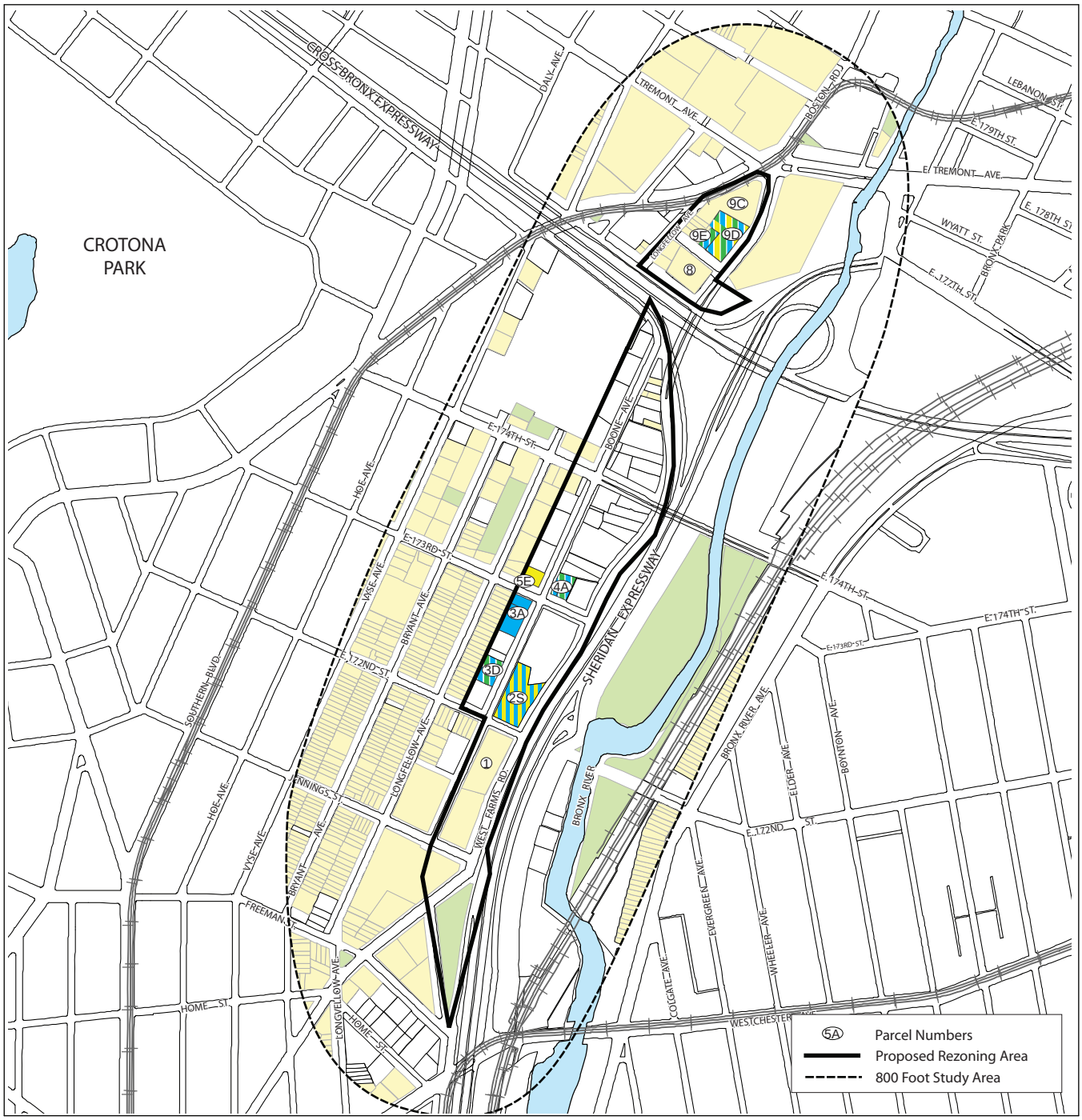

Residential/Community Facility
Open Space
Demolition
Excavation
Foundation
Building Superstructure
Utility Connection
Building Interior
Building Exterior

CROTONA PARK EAST / WEST FARMS ZONING MAP AMENDMENT

Bronx, New York

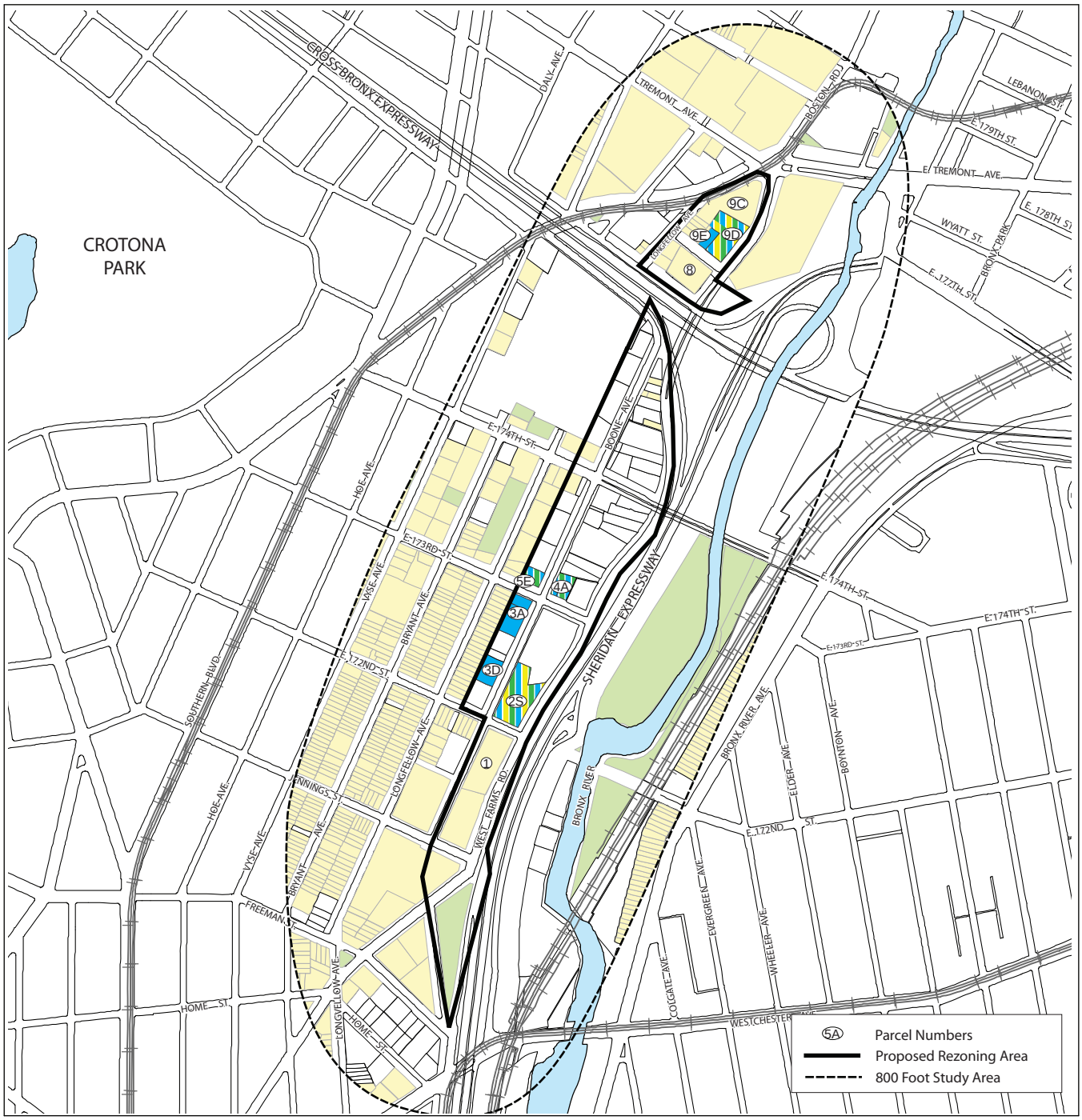

Residential/Community Facility
Open Space
Demolition
Excavation
Foundation
Building Superstructure
Utility Connection
Building Interior
Building Exterior

CROTONA PARK EAST / WEST FARMS ZONING MAP AMENDMENT

Bronx, New York

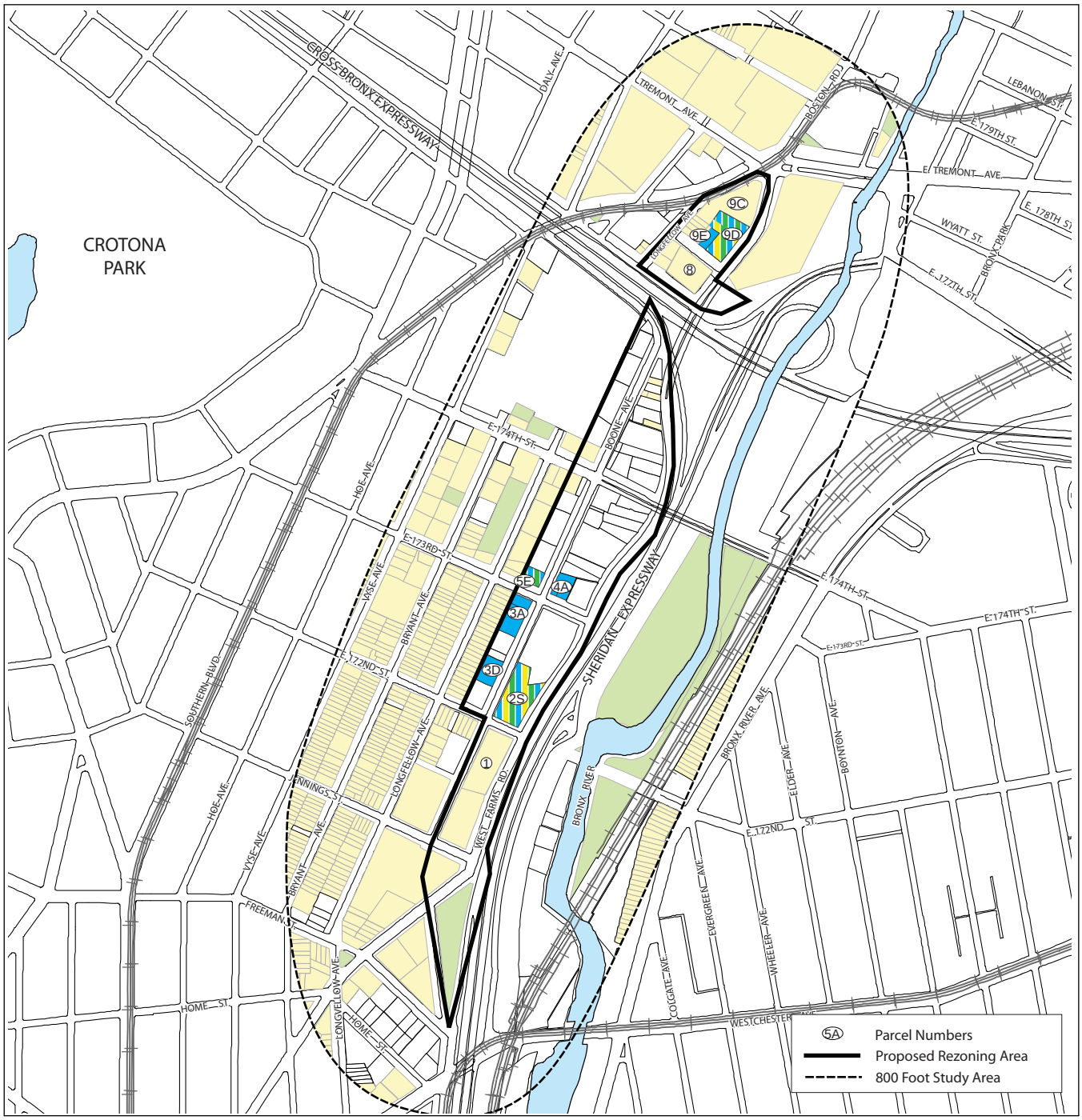

Residential/Community Facility
Open Space
Demolition
Excavation
Foundation
Building Superstructure
Utility Connection
Building Interior
Building Exterior

CROTONA PARK EAST / WEST FARMS ZONING MAP AMENDMENT

Bronx, New York

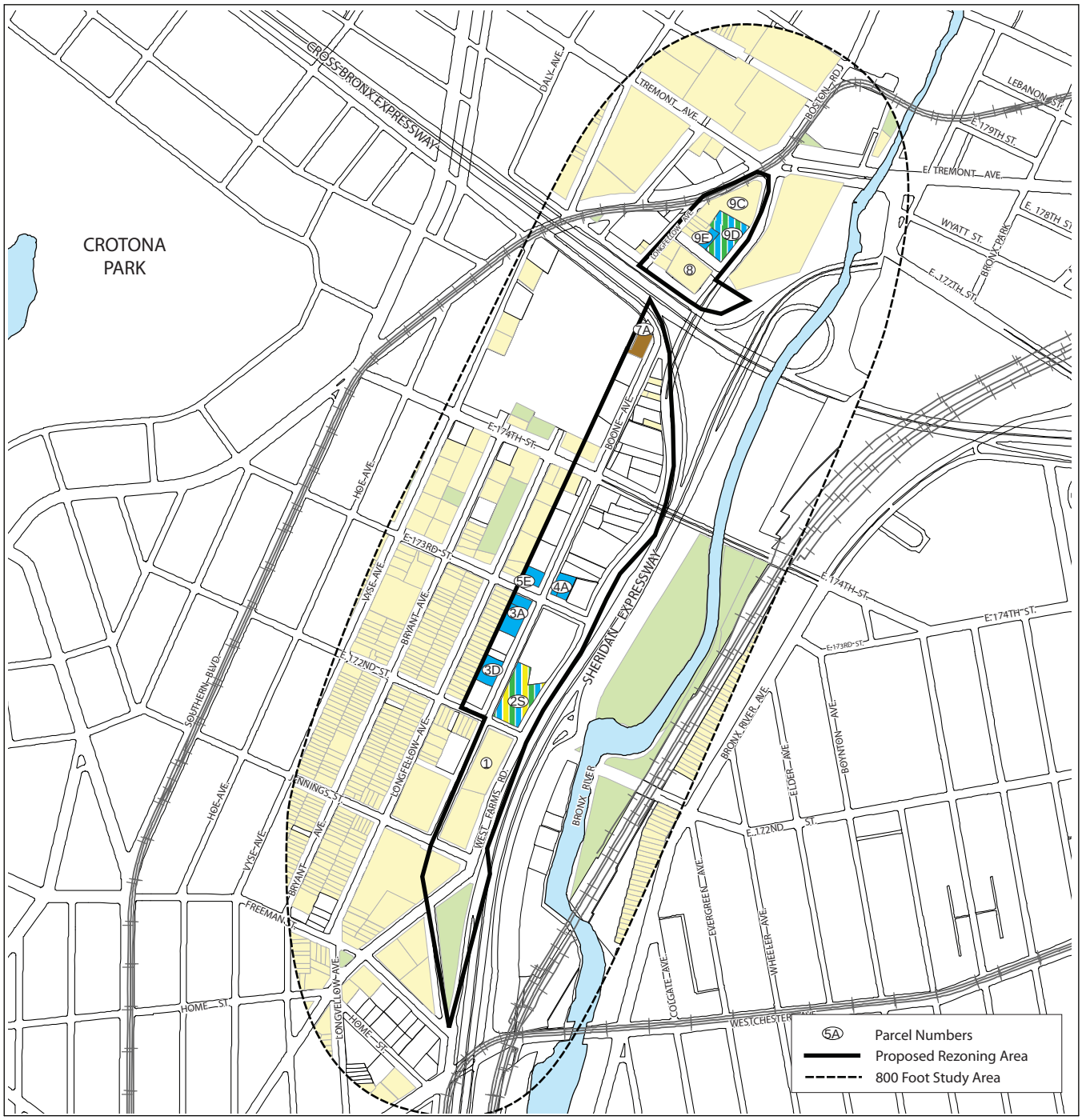

Residential/Community Facility
Open Space
Demolition
Excavation
Foundation
Building Superstructure
Utility Connection
Building Interior
Building Exterior

CROTONA PARK EAST / WEST FARMS ZONING MAP AMENDMENT

Bronx, New York

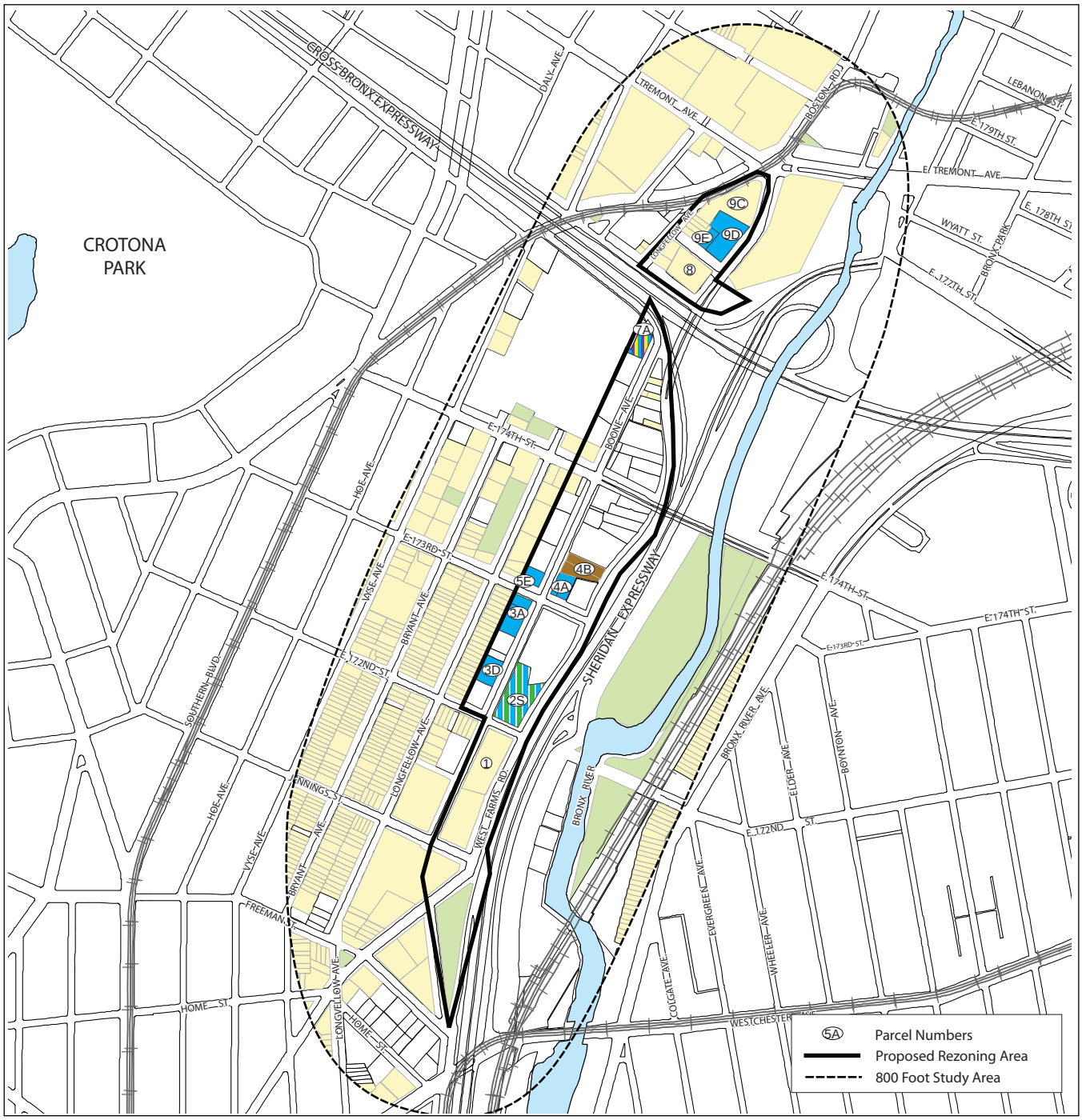

Residential/Community Facility
Open Space
Demolition
Excavation
Foundation
Building Superstructure
Utility Connection
Building Interior
Building Exterior

CROTONA PARK EAST / WEST FARMS ZONING MAP AMENDMENT

Bronx, New York

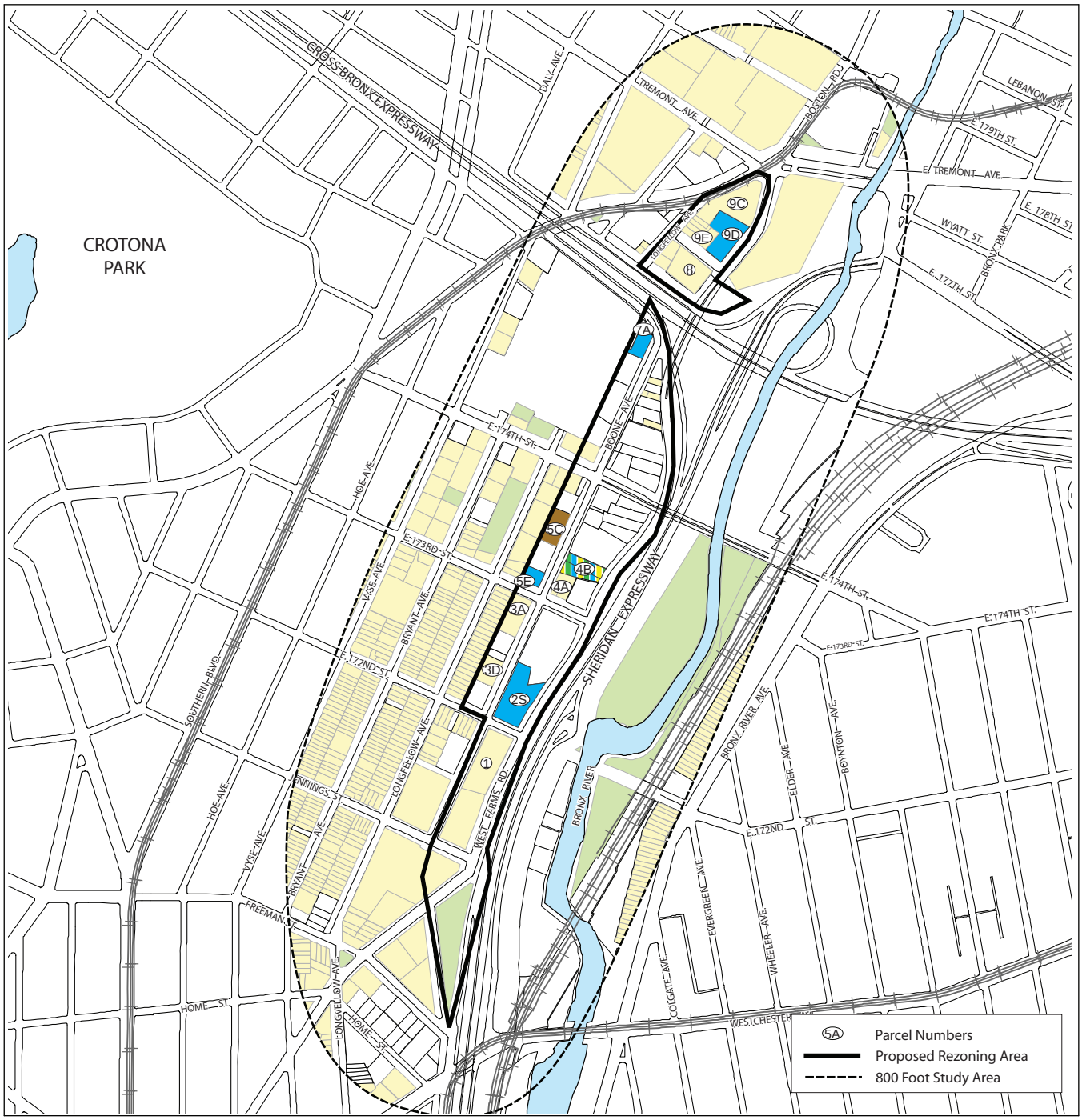

Residential/Community Facility
Open Space
Demolition
Excavation
Foundation
Building Superstructure
Utility Connection
Building Interior
Building Exterior

CROTONA PARK EAST / WEST FARMS ZONING MAP AMENDMENT

Bronx, New York

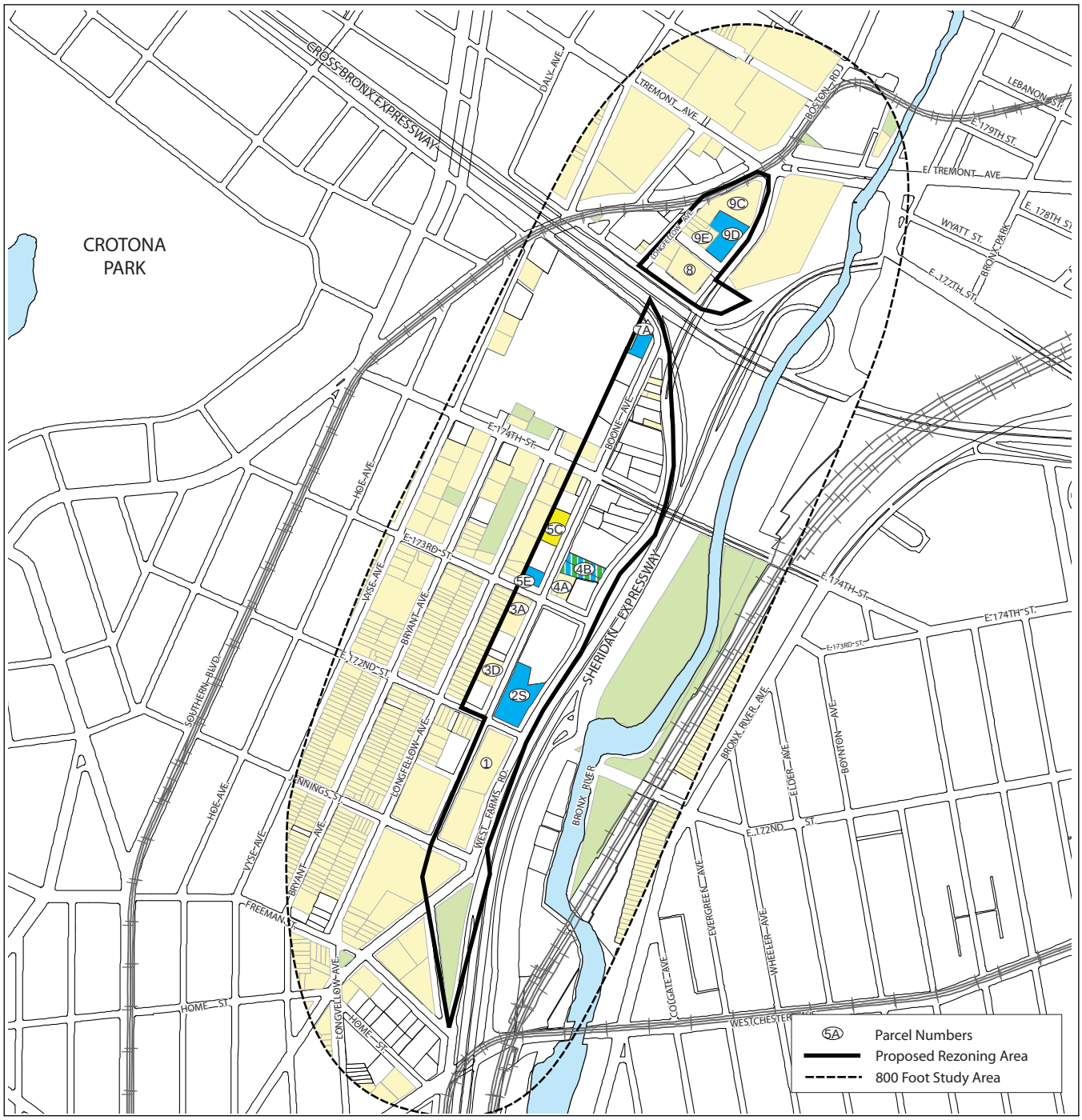

Residential/Community Facility
Open Space
Demolition
Excavation
Foundation
Building Superstructure
Utility Connection
Building Interior
Building Exterior

CROTONA PARK EAST / WEST FARMS ZONING MAP AMENDMENT

Bronx, New York

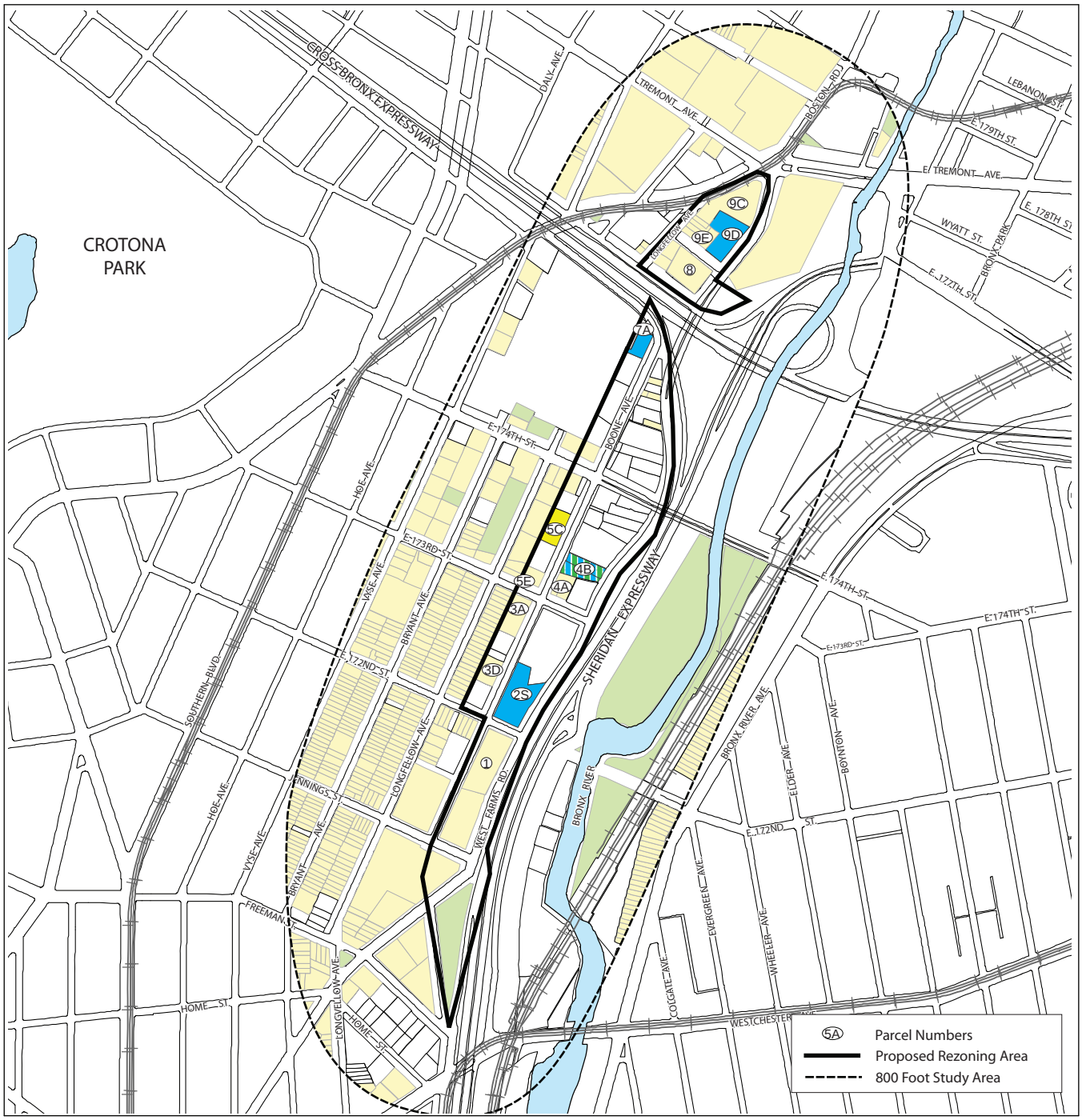

Residential/Community Facility
Open Space
Demolition
Excavation
Foundation
Building Superstructure
Utility Connection
Building Interior
Building Exterior

CROTONA PARK EAST / WEST FARMS ZONING MAP AMENDMENT

Bronx, New York

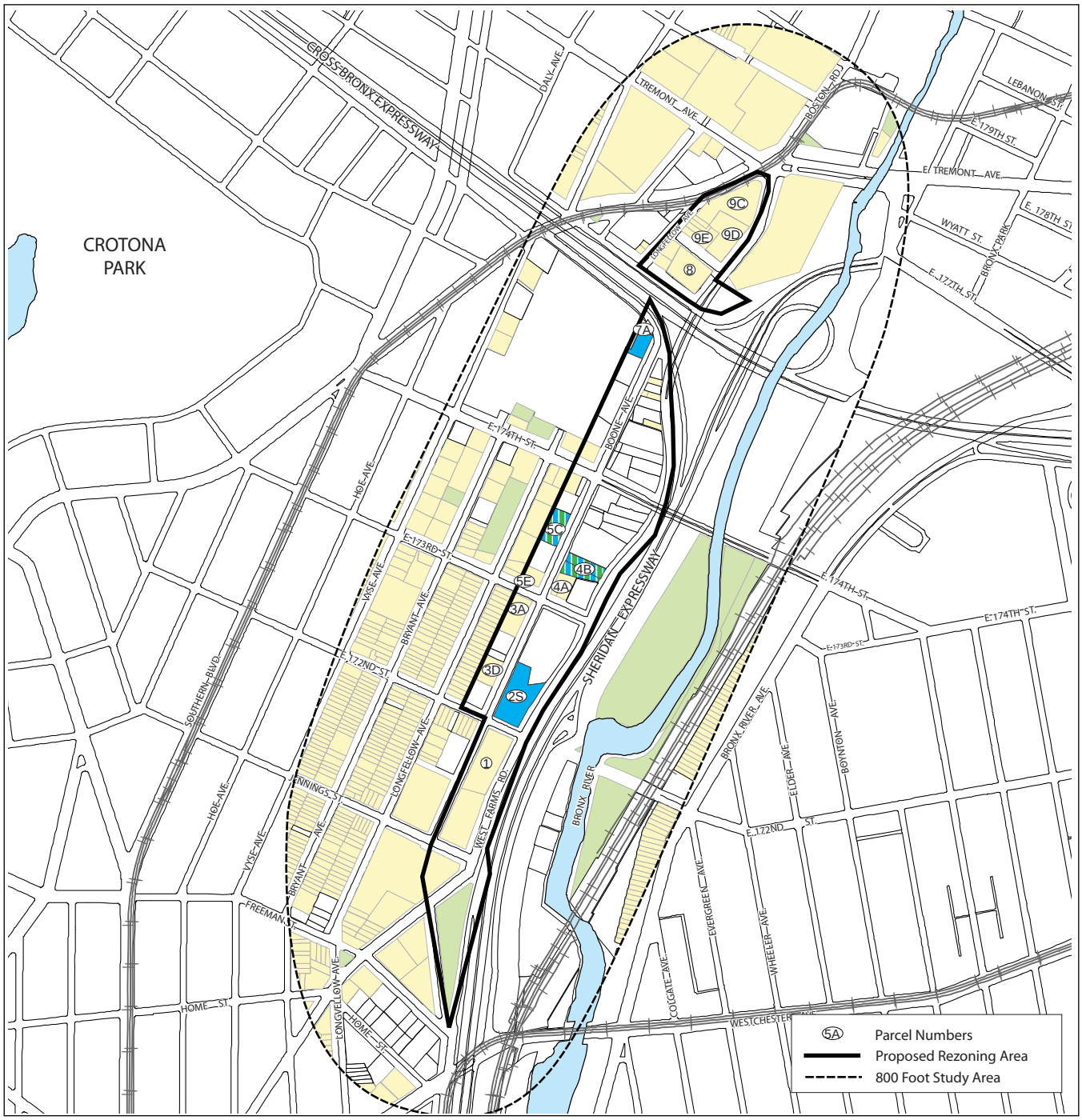

Residential/Community Facility
Open Space
Demolition
Excavation
Foundation
Building Superstructure
Utility Connection
Building Interior
Building Exterior

CROTONA PARK EAST / WEST FARMS ZONING MAP AMENDMENT

Bronx, New York

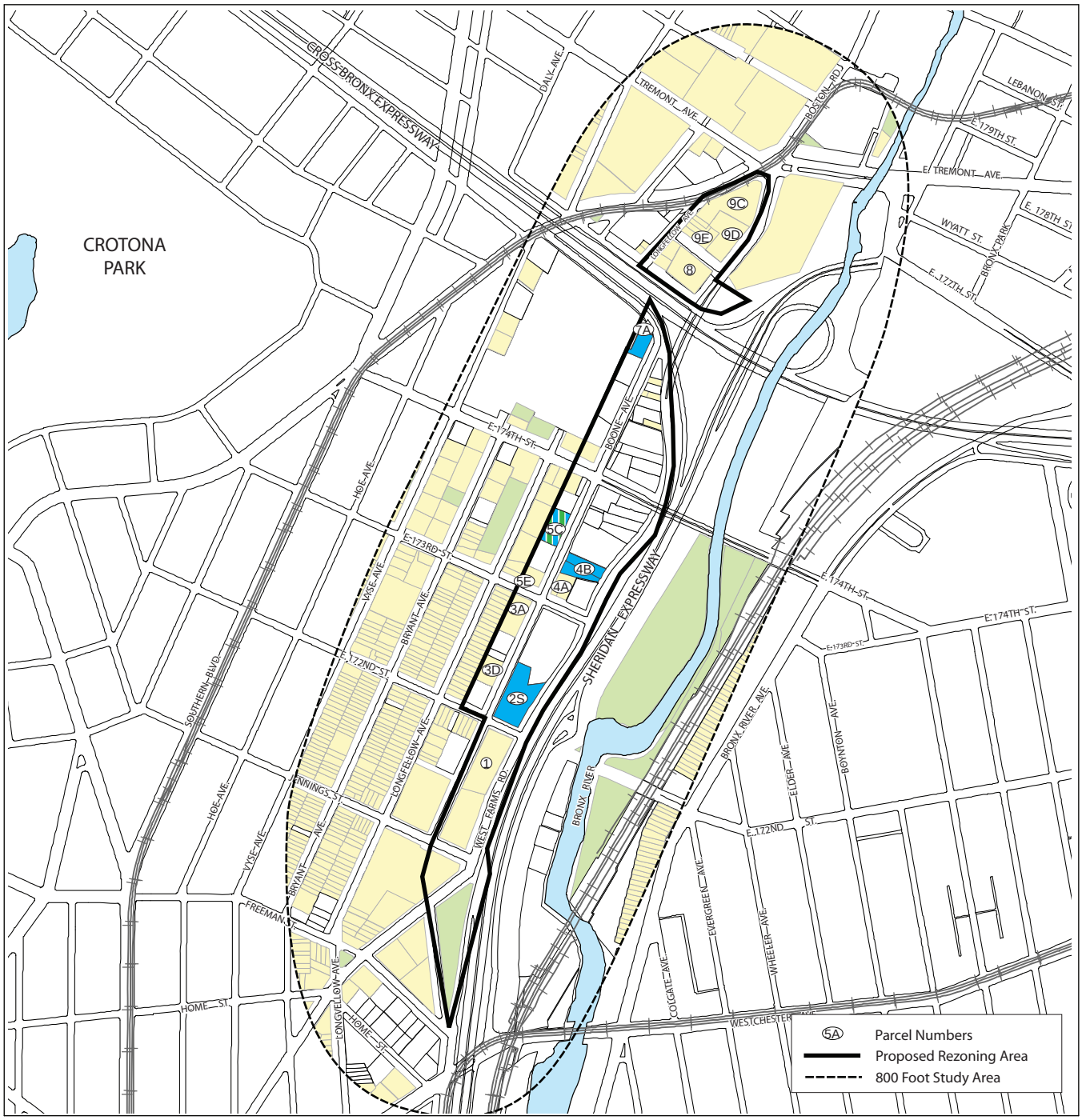

Residential/Community Facility
Open Space
Demolition
Excavation
Foundation
Building Superstructure
Utility Connection
Building Interior
Building Exterior

CROTONA PARK EAST / WEST FARMS ZONING MAP AMENDMENT

Bronx, New York

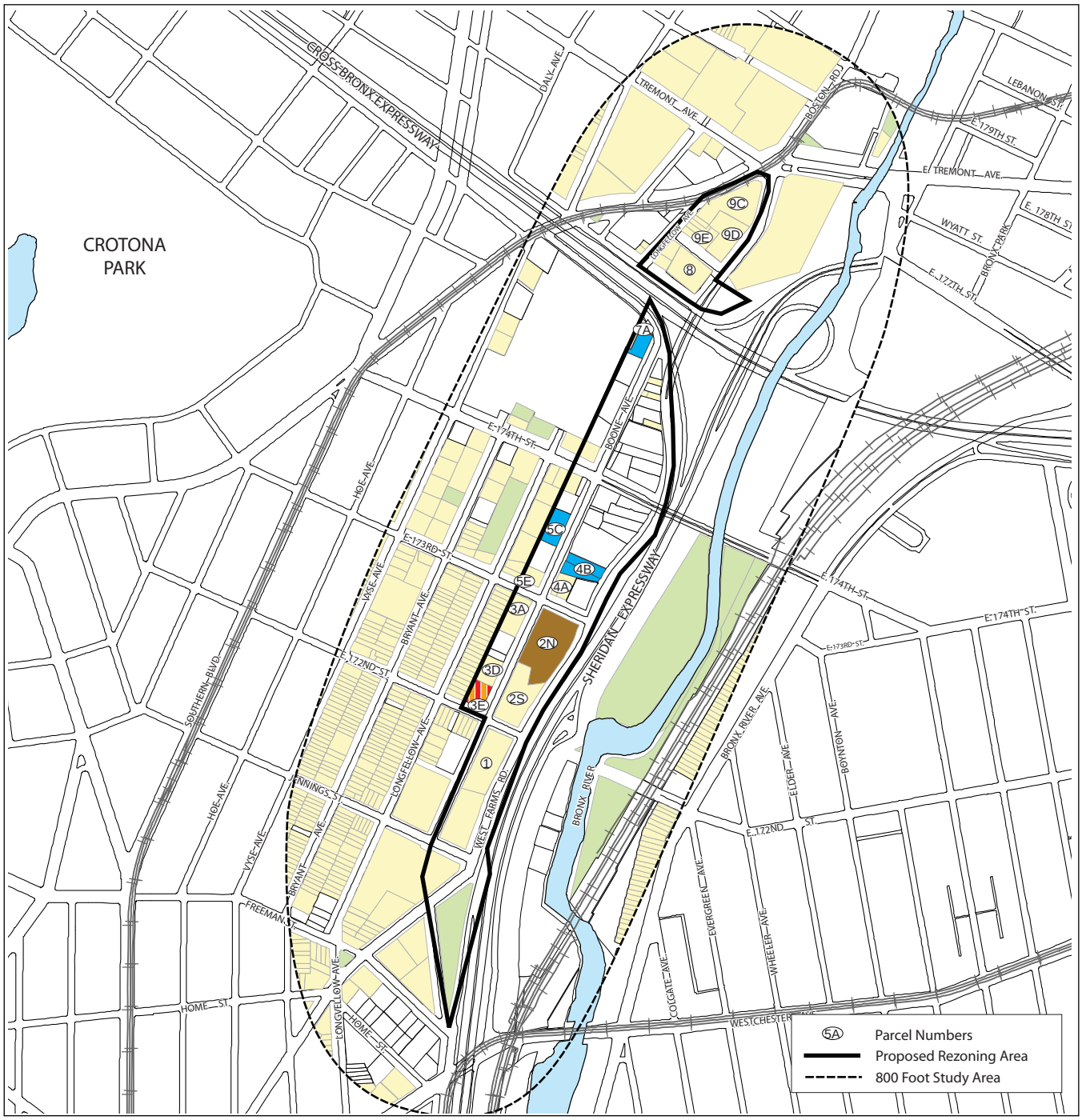

Residential/Community Facility
Open Space
Demolition
Excavation
Foundation
Building Superstructure
Utility Connection
Building Interior
Building Exterior

CROTONA PARK EAST / WEST FARMS ZONING MAP AMENDMENT

Bronx, New York

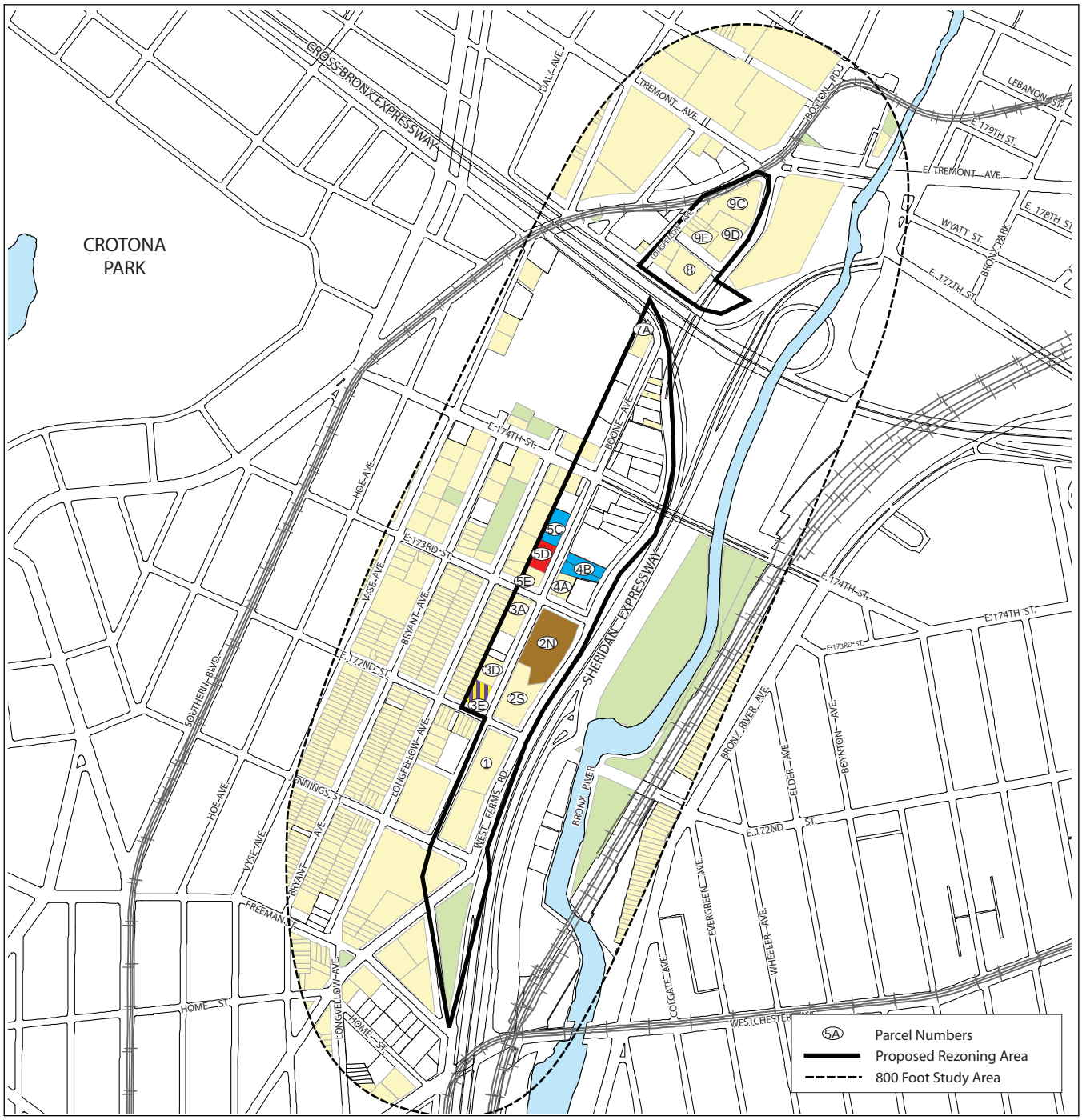

Residential/Community Facility
Open Space
Demolition
Excavation
Foundation
Building Superstructure
Utility Connection
Building Interior
Building Exterior

CROTONA PARK EAST / WEST FARMS ZONING MAP AMENDMENT

Bronx, New York

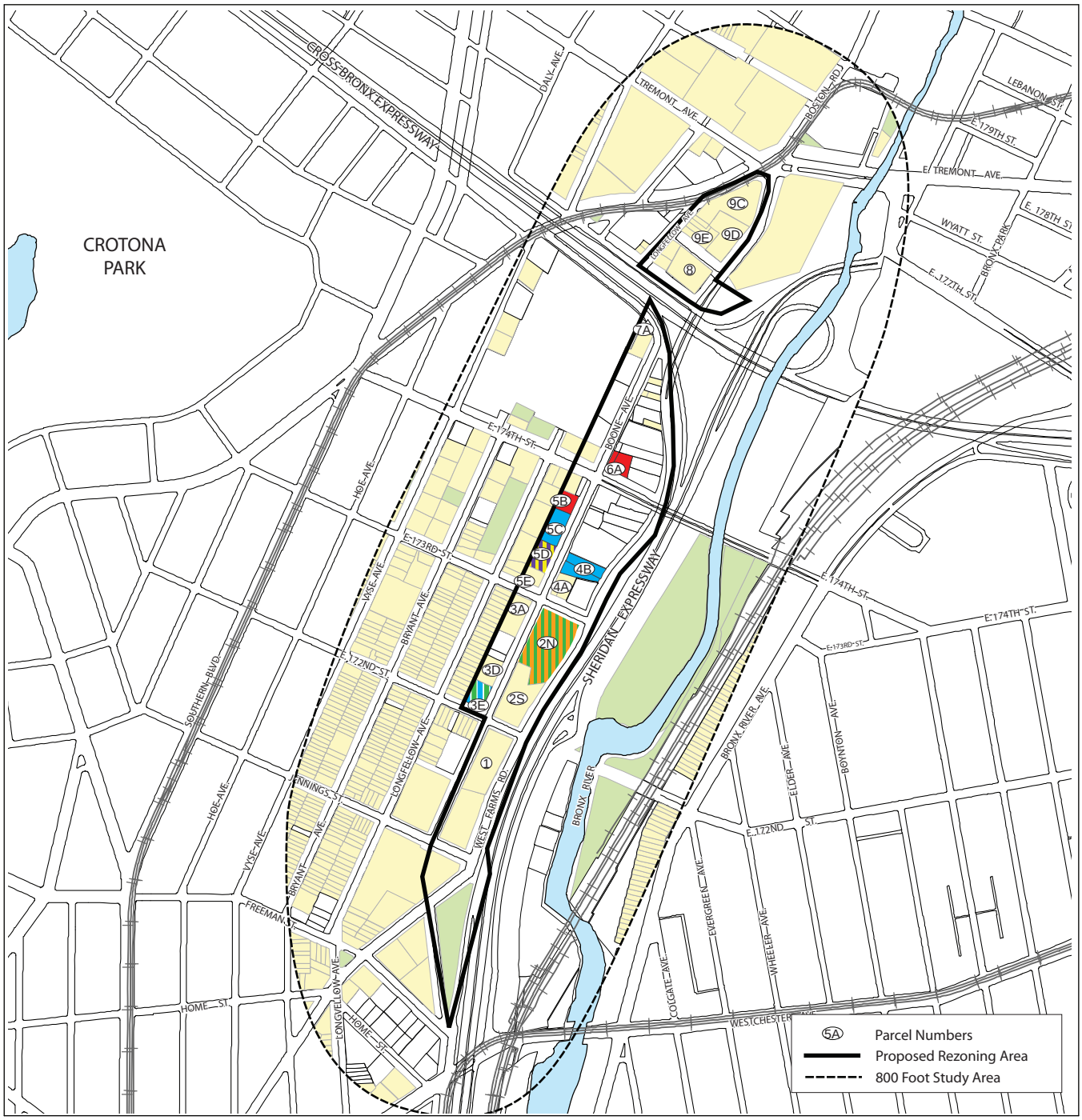

Residential/Community Facility
Open Space
Demolition
Excavation
Foundation
Building Superstructure
Utility Connection
Building Interior
Building Exterior

CROTONA PARK EAST / WEST FARMS ZONING MAP AMENDMENT

Bronx, New York

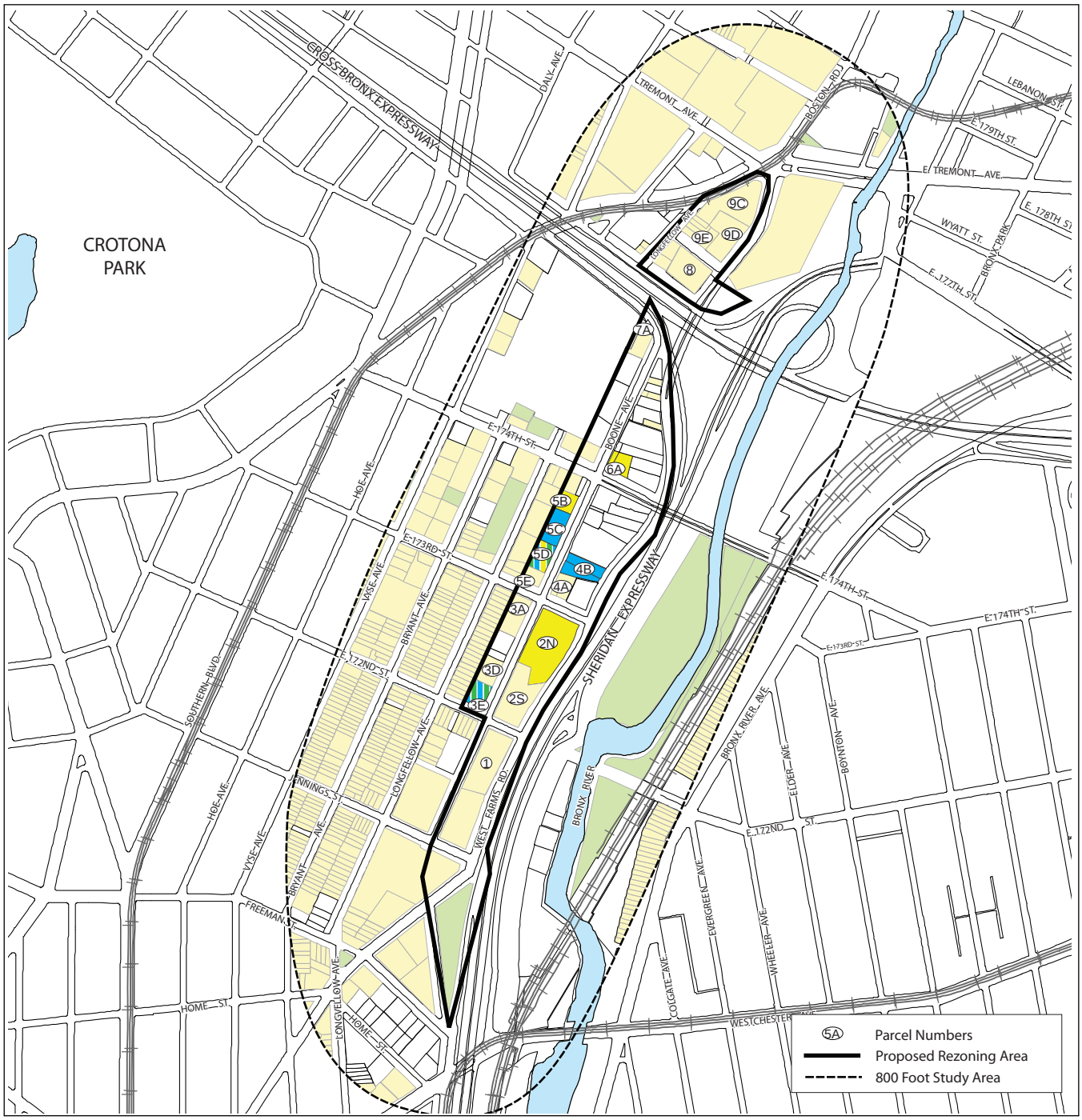

Residential/Community Facility
Open Space
Demolition
Excavation
Foundation
Building Superstructure
Utility Connection
Building Interior
Building Exterior

CROTONA PARK EAST / WEST FARMS ZONING MAP AMENDMENT

Bronx, New York

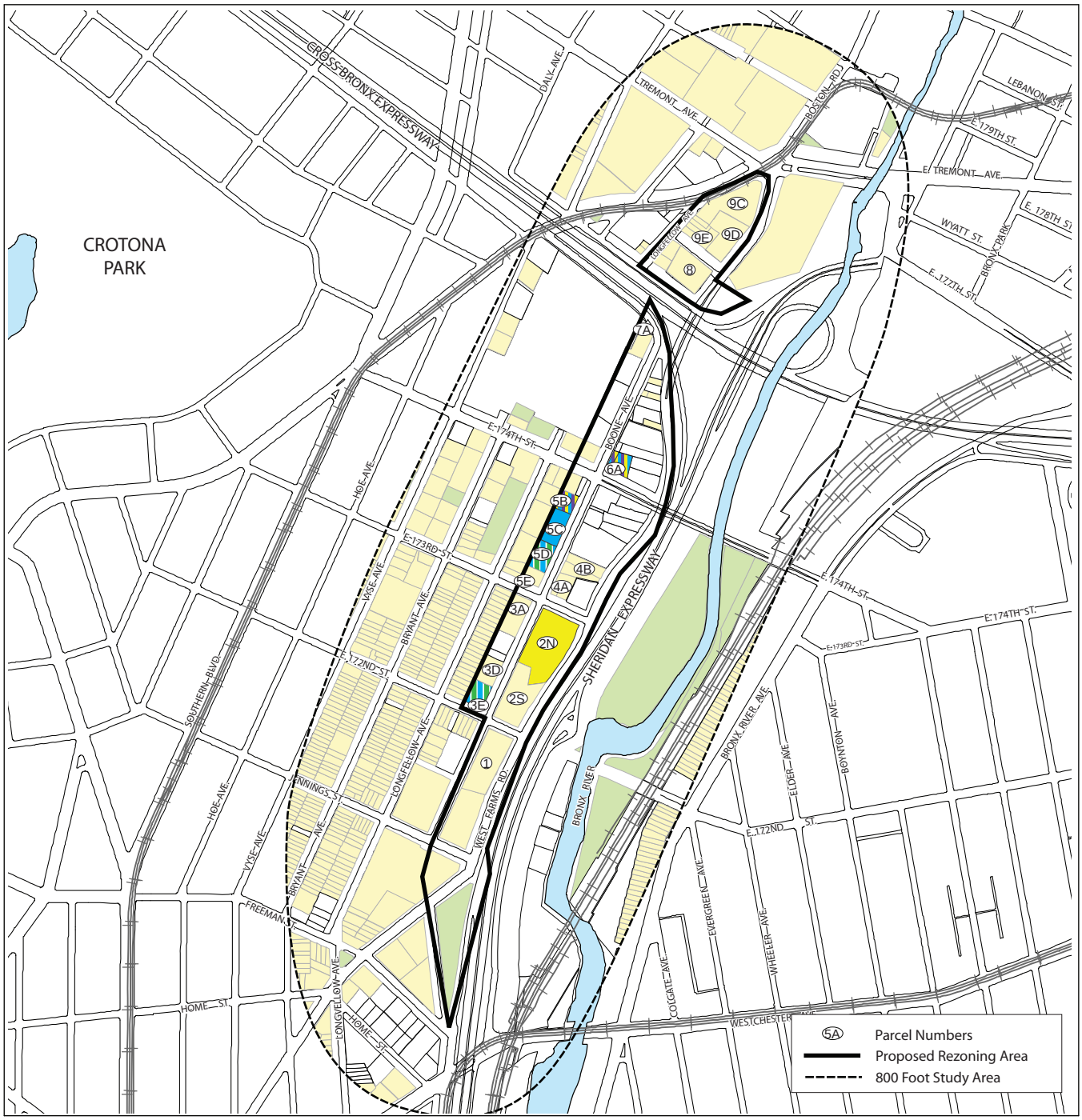

Residential/Community Facility
Open Space
Demolition
Excavation
Foundation
Building Superstructure
Utility Connection
Building Interior
Building Exterior

CROTONA PARK EAST / WEST FARMS ZONING MAP AMENDMENT

Bronx, New York

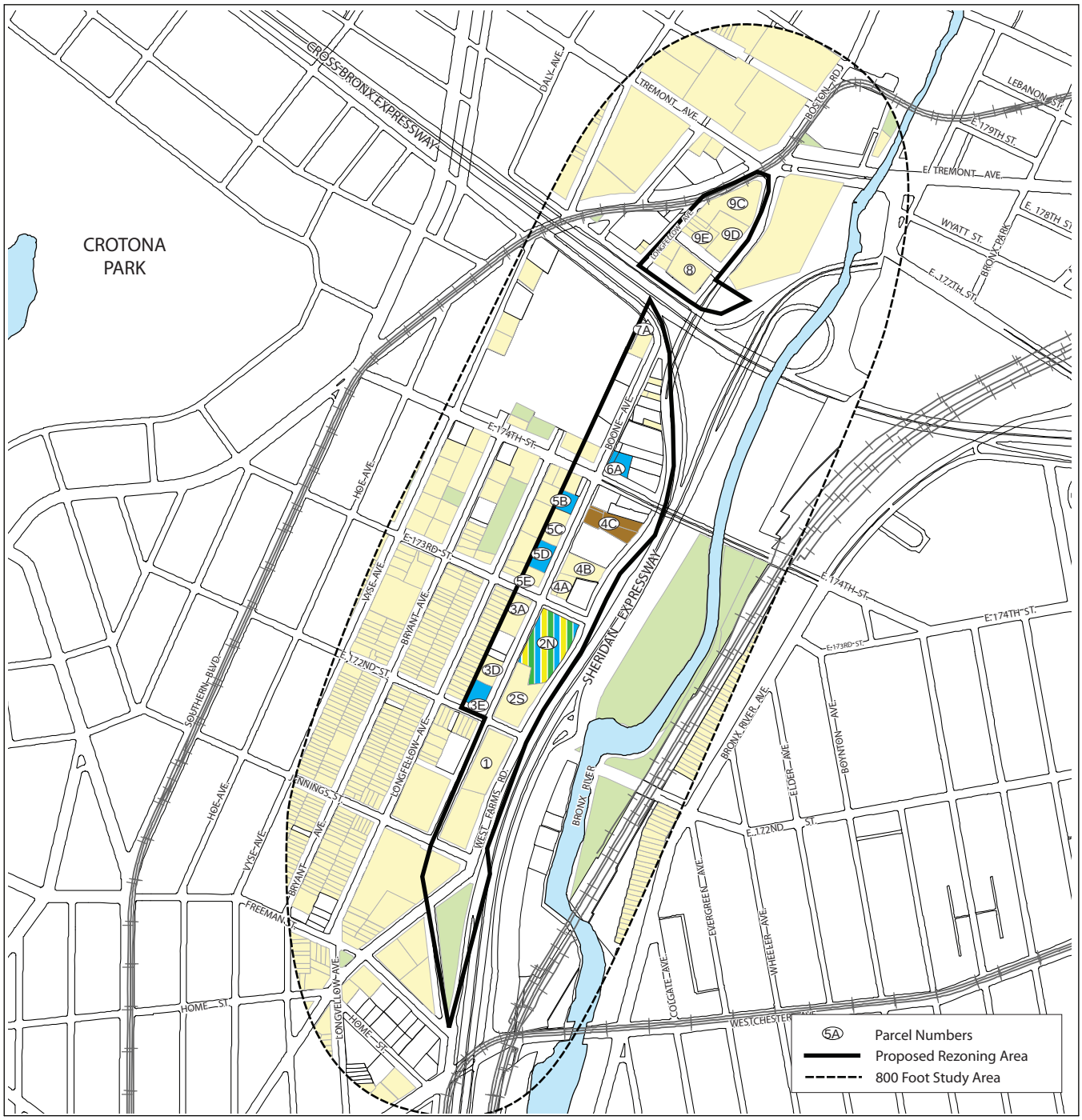

Residential/Community Facility
Open Space
Demolition
Excavation
Foundation
Building Superstructure
Utility Connection
Building Interior
Building Exterior

CROTONA PARK EAST / WEST FARMS ZONING MAP AMENDMENT

Bronx, New York

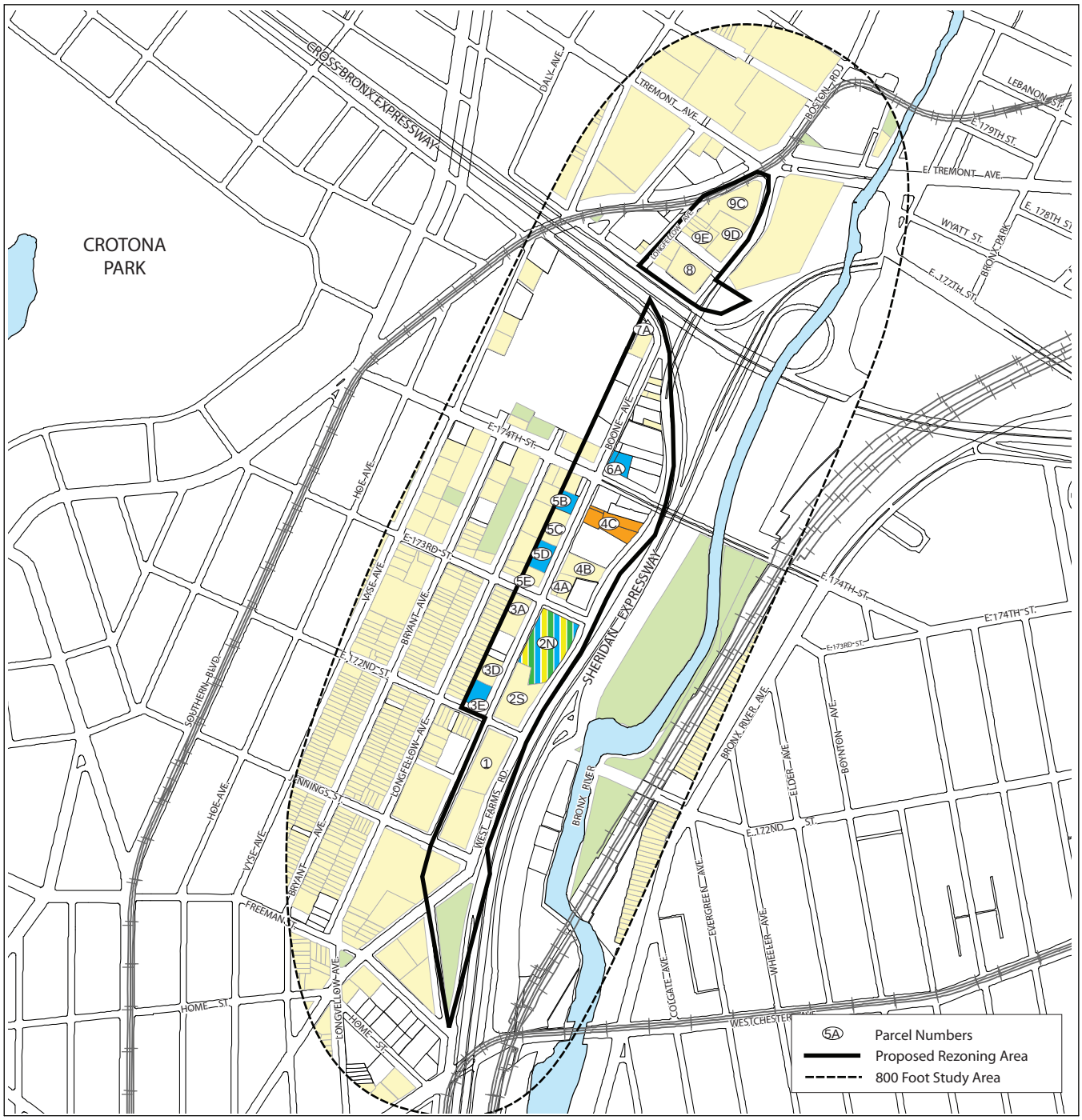

Residential/Community Facility
Open Space
Demolition
Excavation
Foundation
Building Superstructure
Utility Connection
Building Interior
Building Exterior

CROTONA PARK EAST / WEST FARMS ZONING MAP AMENDMENT

Bronx, New York

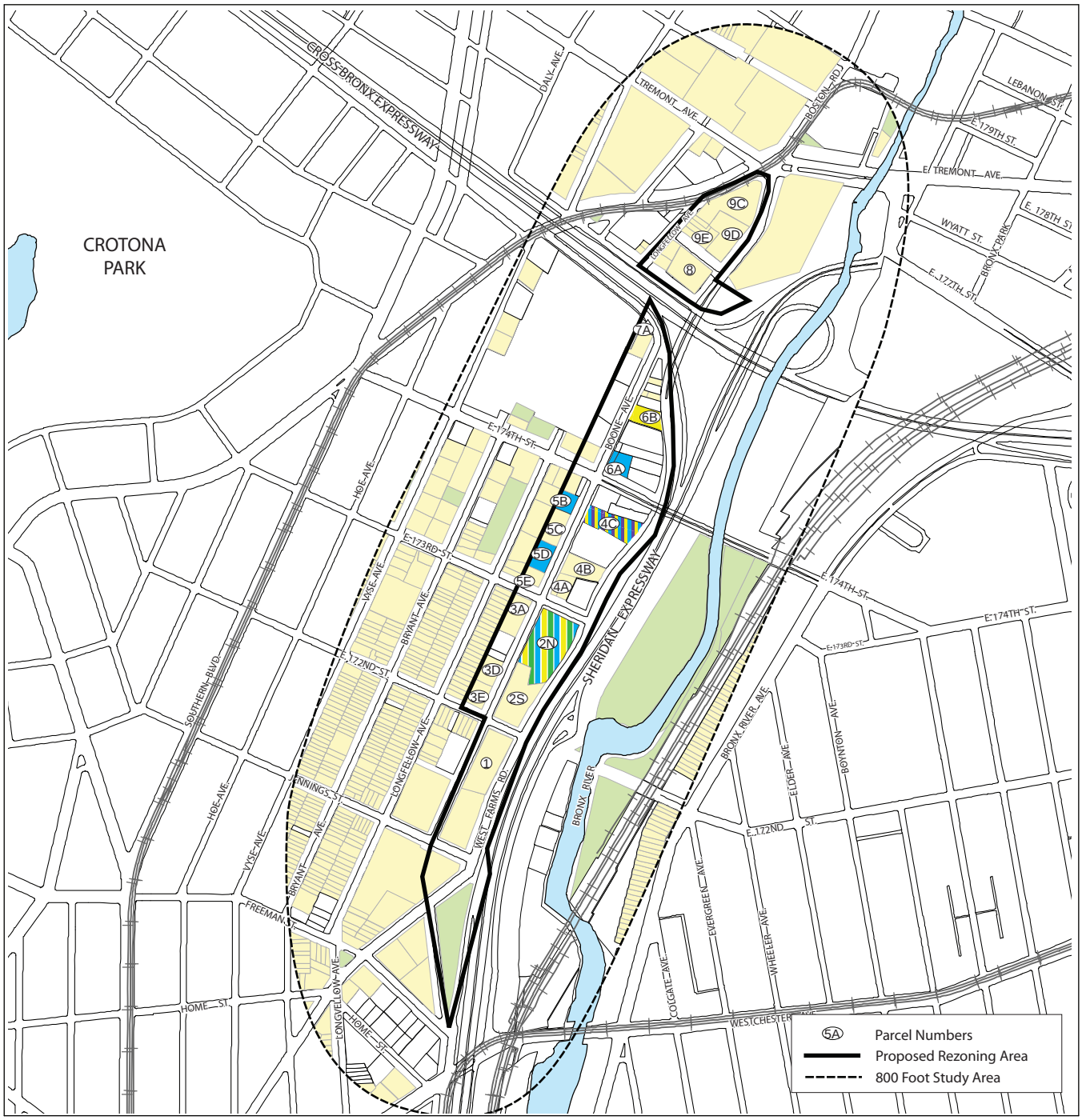

Residential/Community Facility
Open Space
Demolition
Excavation
Foundation
Building Superstructure
Utility Connection
Building Interior
Building Exterior

CROTONA PARK EAST / WEST FARMS ZONING MAP AMENDMENT

Bronx, New York

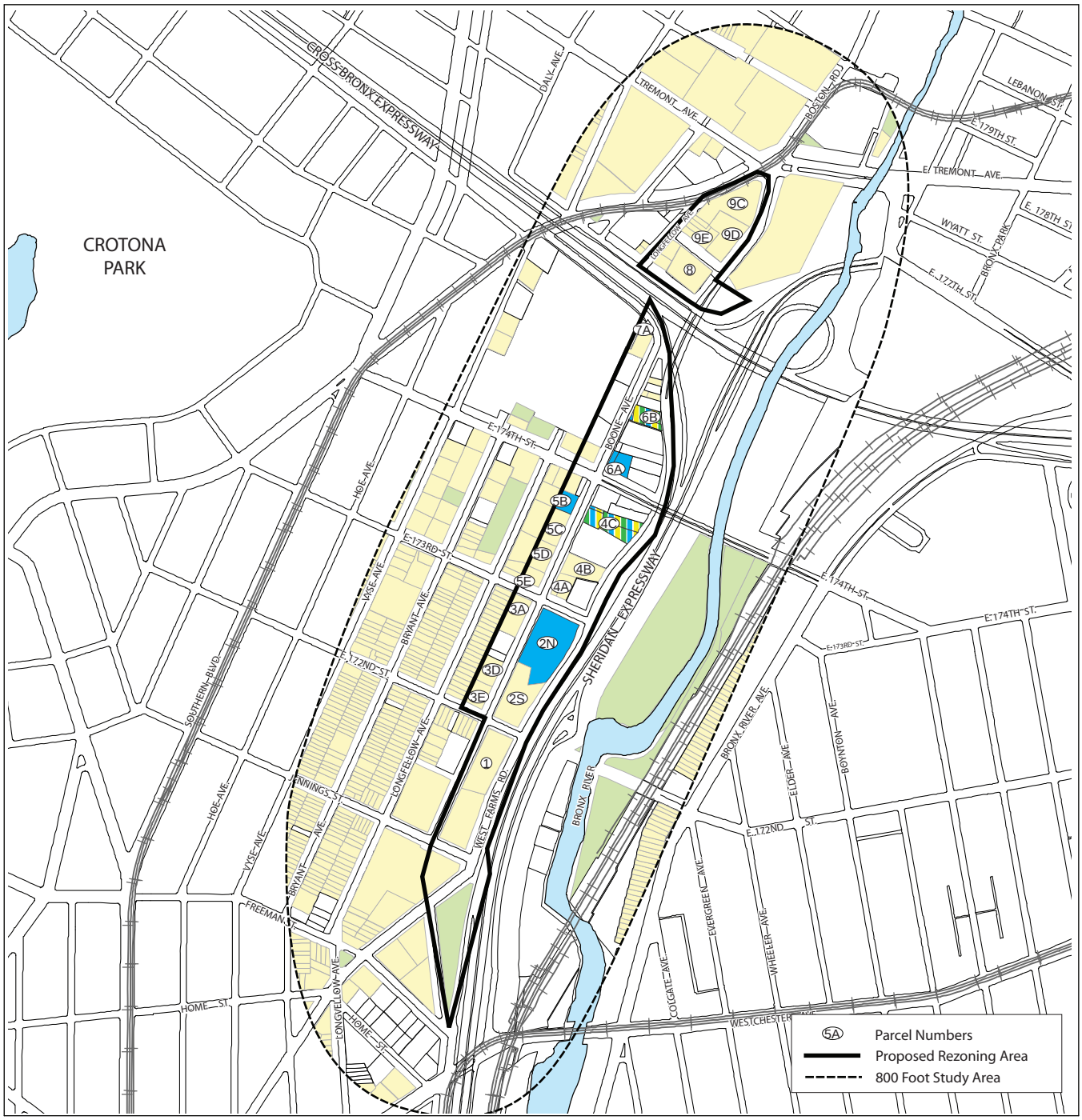

Residential/Community Facility
Open Space
Demolition
Excavation
Foundation
Building Superstructure
Utility Connection
Building Interior
Building Exterior

CROTONA PARK EAST / WEST FARMS ZONING MAP AMENDMENT

Bronx, New York

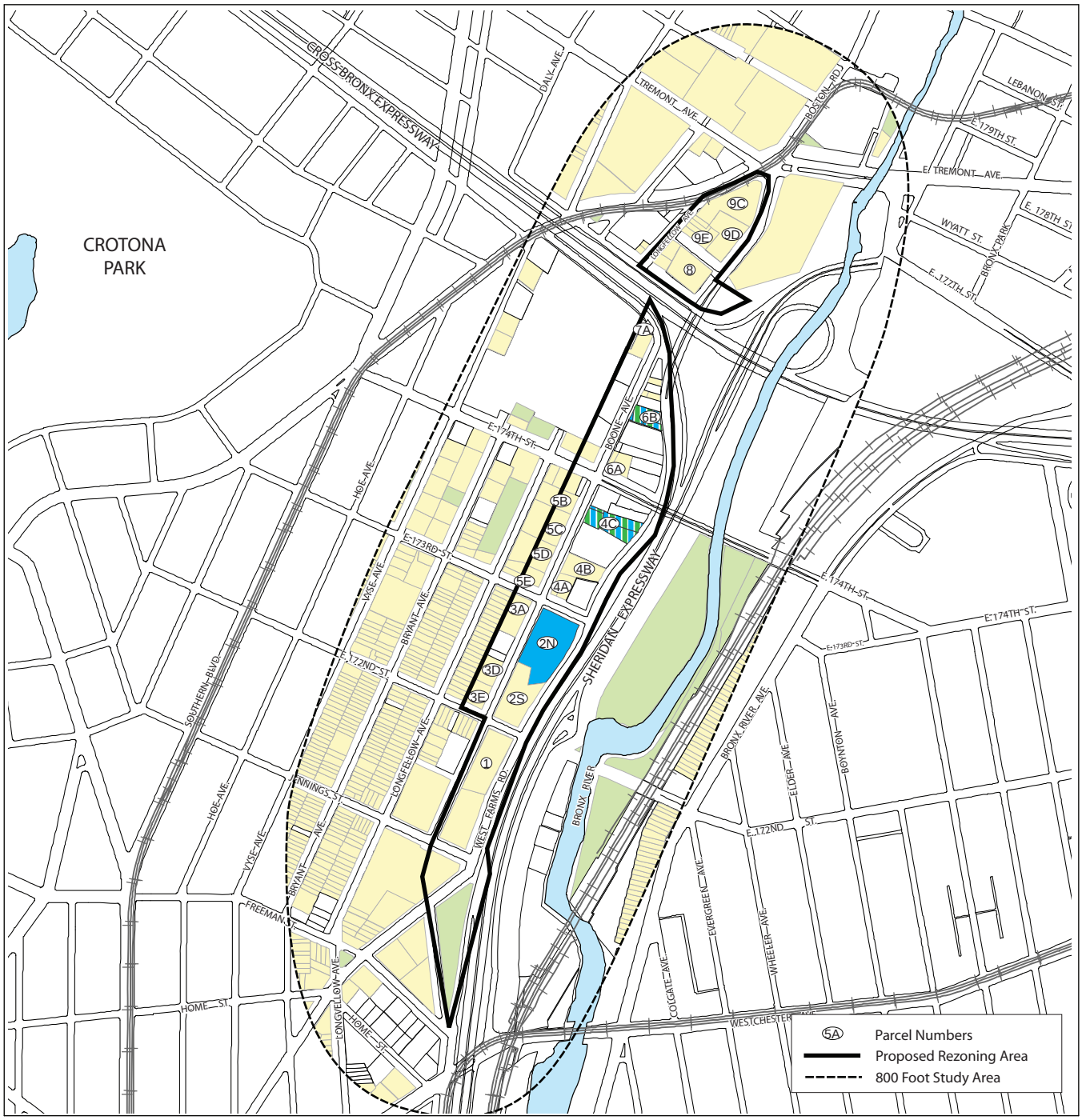

Residential/Community Facility
Open Space
Demolition
Excavation
Foundation
Building Superstructure
Utility Connection
Building Interior
Building Exterior

CROTONA PARK EAST / WEST FARMS ZONING MAP AMENDMENT

Bronx, New York

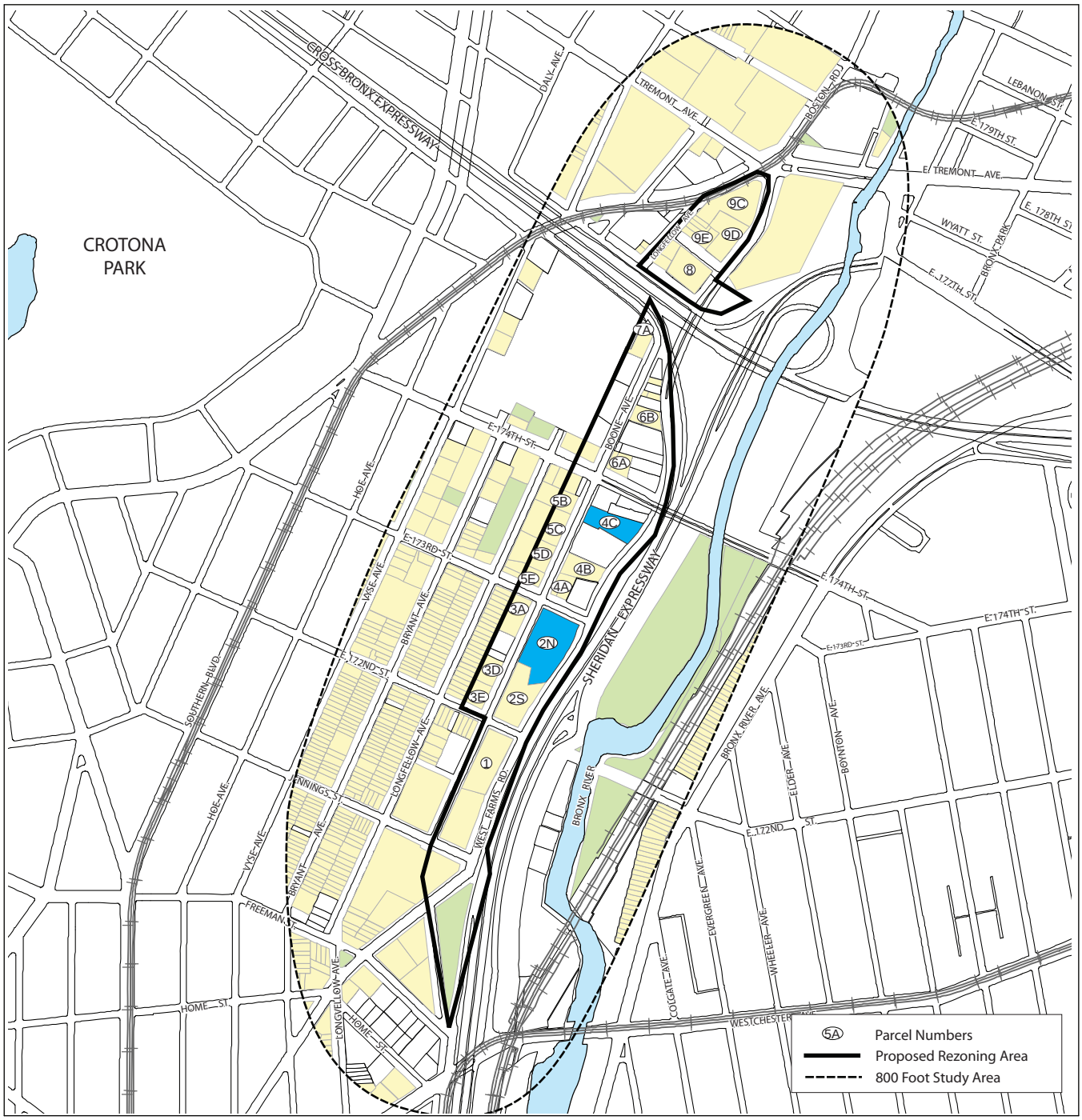

Residential/Community Facility
Open Space
Demolition
Excavation
Foundation
Building Superstructure
Utility Connection
Building Interior
Building Exterior

CROTONA PARK EAST / WEST FARMS ZONING MAP AMENDMENT

Bronx, New York

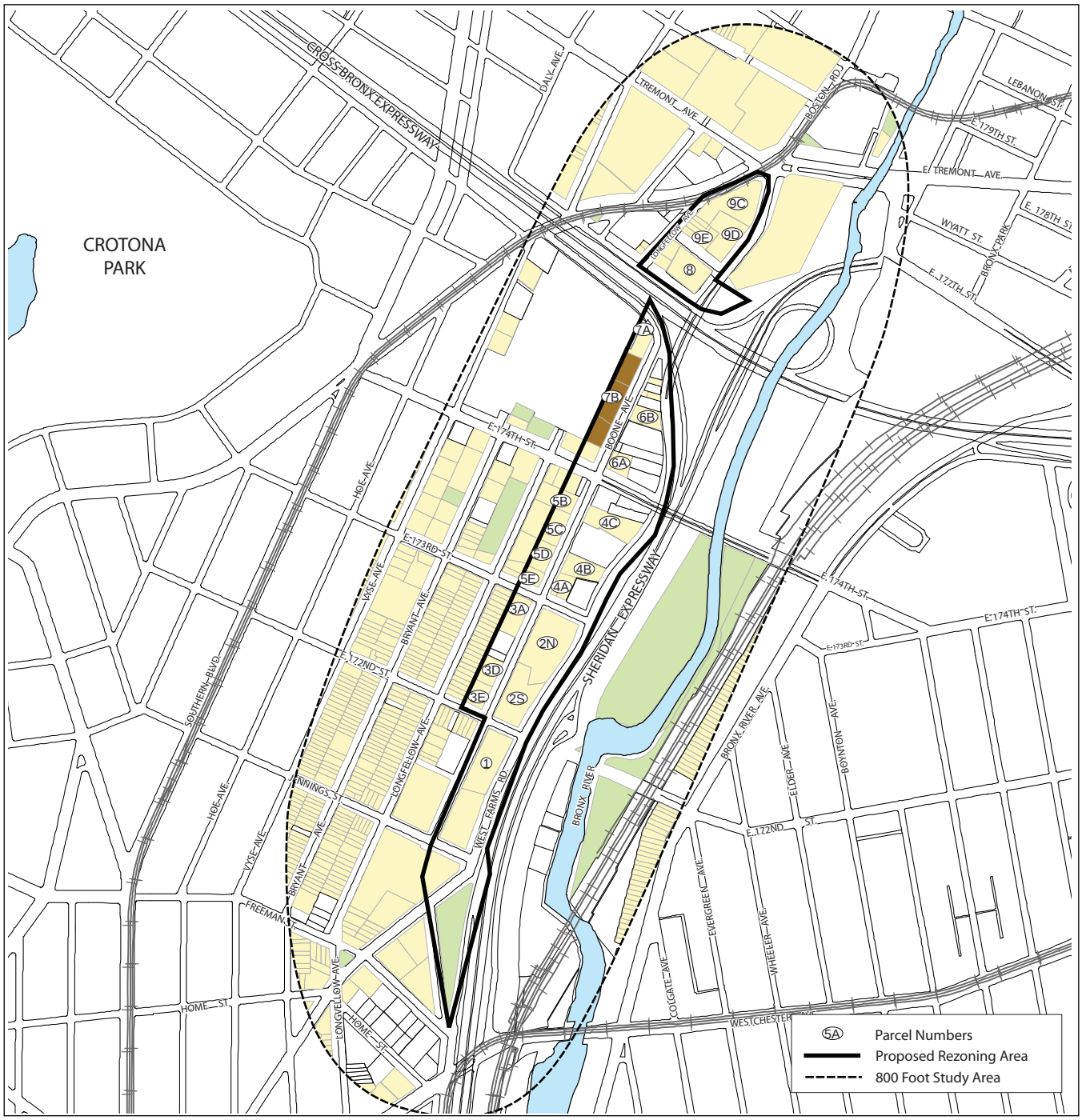

Residential/Community Facility
Open Space
Demolition
Excavation
Foundation
Building Superstructure
Utility Connection
Building Interior
Building Exterior

CROTONA PARK EAST / WEST FARMS ZONING MAP AMENDMENT

Bronx, New York

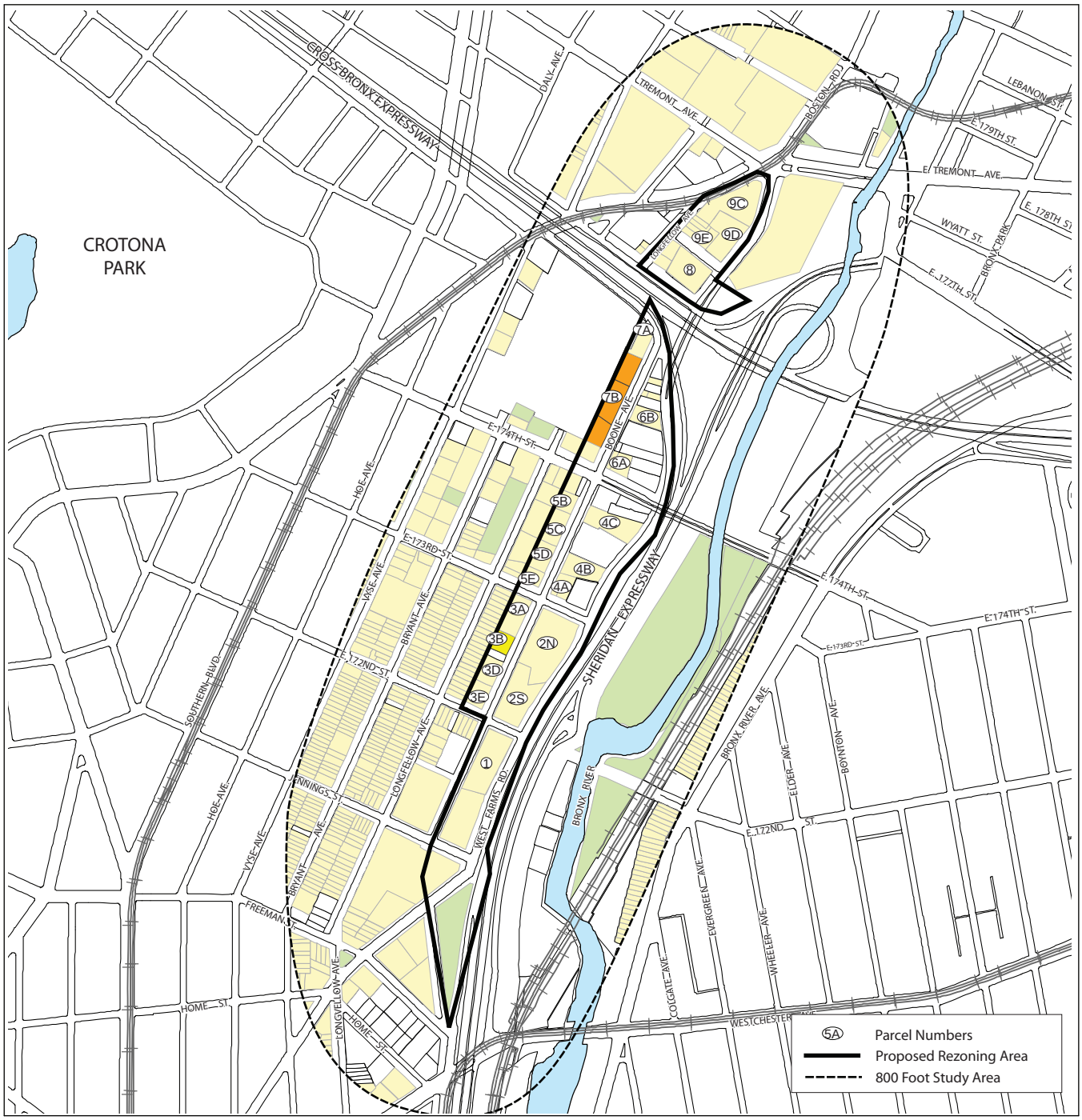

Residential/Community Facility
Open Space
Demolition
Excavation
Foundation
Building Superstructure
Utility Connection
Building Interior
Building Exterior

CROTONA PARK EAST / WEST FARMS ZONING MAP AMENDMENT

Bronx, New York

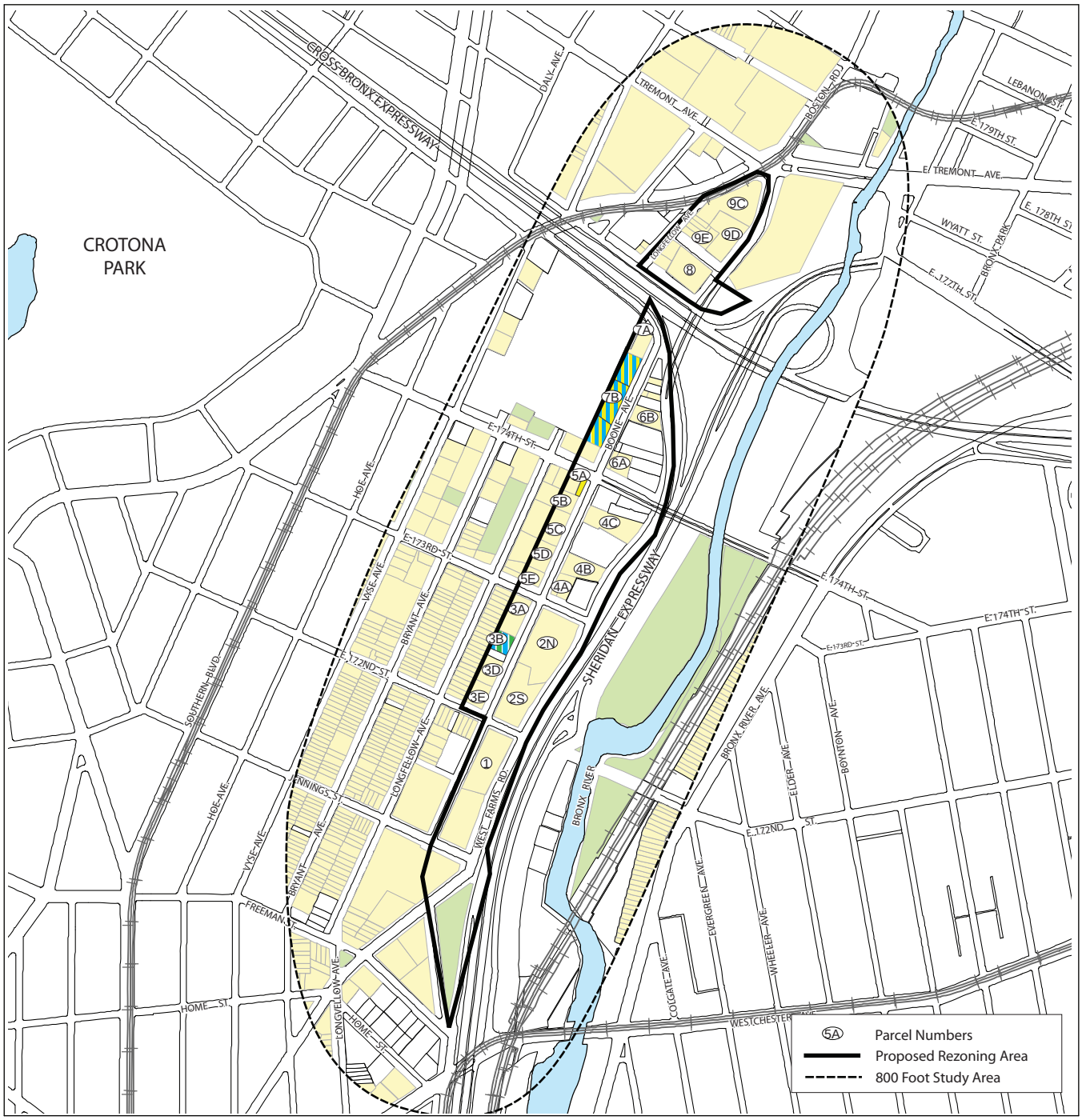

Residential/Community Facility
Open Space
Demolition
Excavation
Foundation
Building Superstructure
Utility Connection
Building Interior
Building Exterior

CROTONA PARK EAST / WEST FARMS ZONING MAP AMENDMENT

Bronx, New York

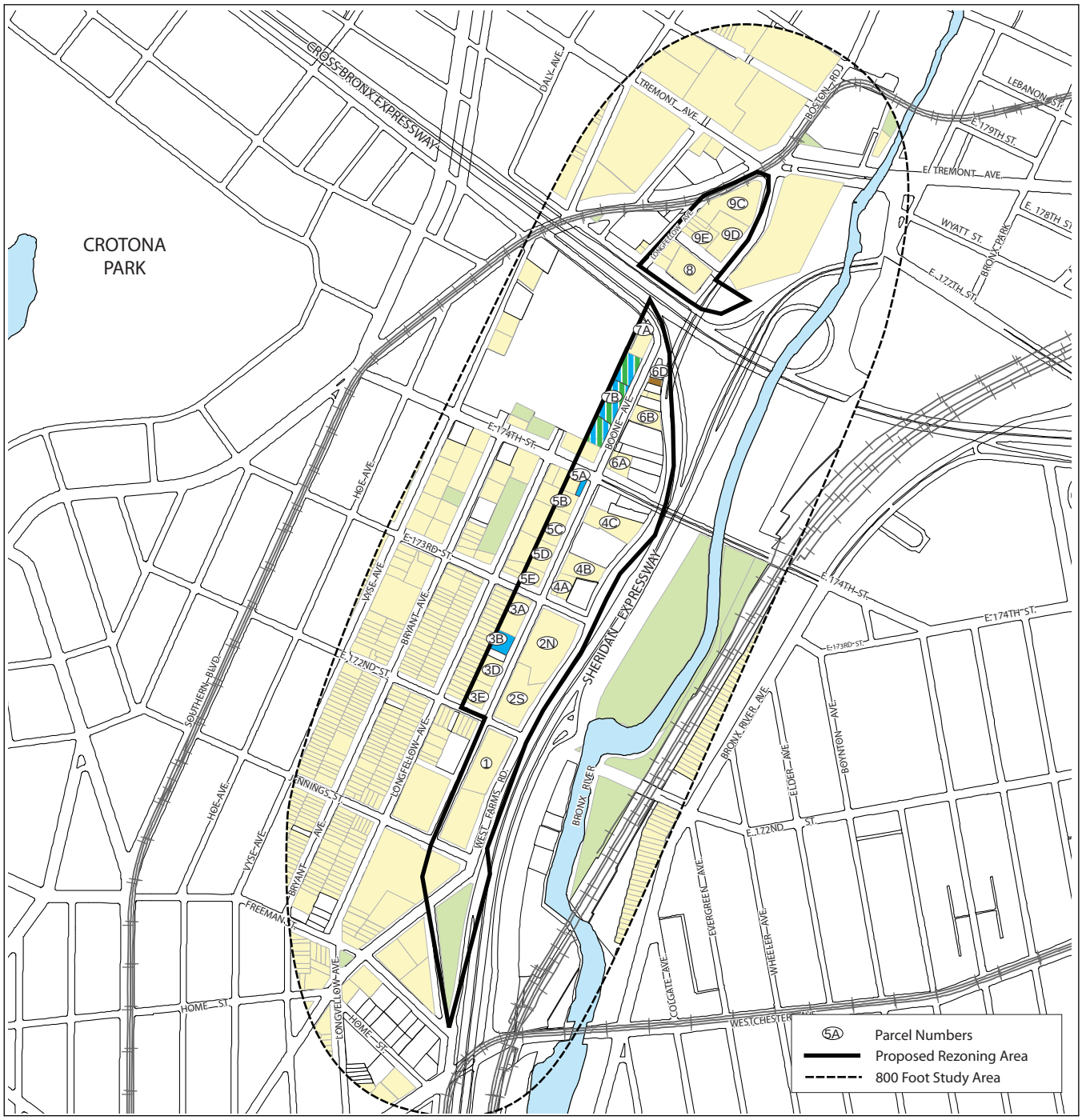

Residential/Community Facility
Open Space
Demolition
Excavation
Foundation
Building Superstructure
Utility Connection
Building Interior
Building Exterior

CROTONA PARK EAST / WEST FARMS ZONING MAP AMENDMENT

Bronx, New York

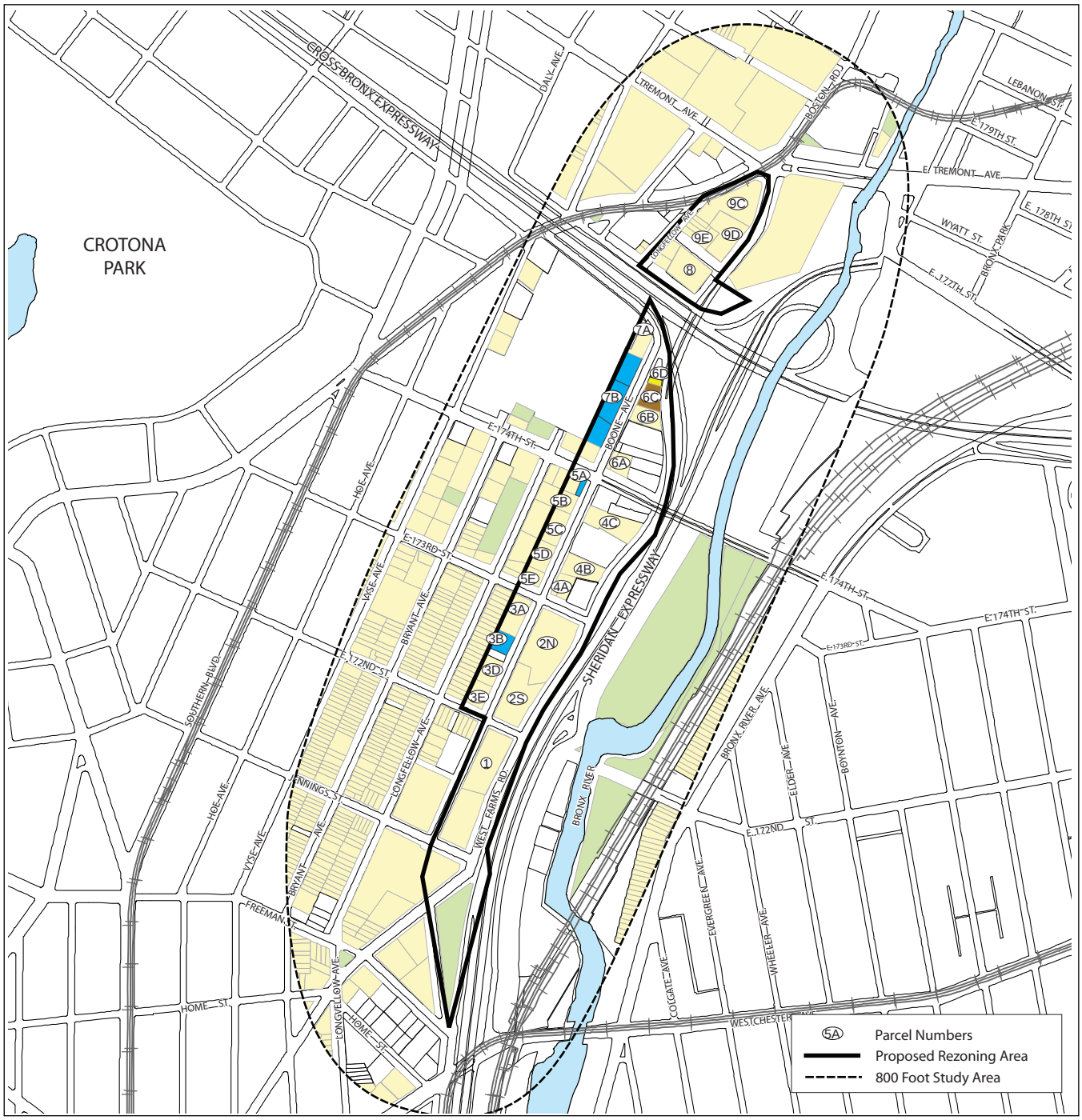

Residential/Community Facility
Open Space
Demolition
Excavation
Foundation
Building Superstructure
Utility Connection
Building Interior
Building Exterior

CROTONA PARK EAST / WEST FARMS ZONING MAP AMENDMENT

Bronx, New York

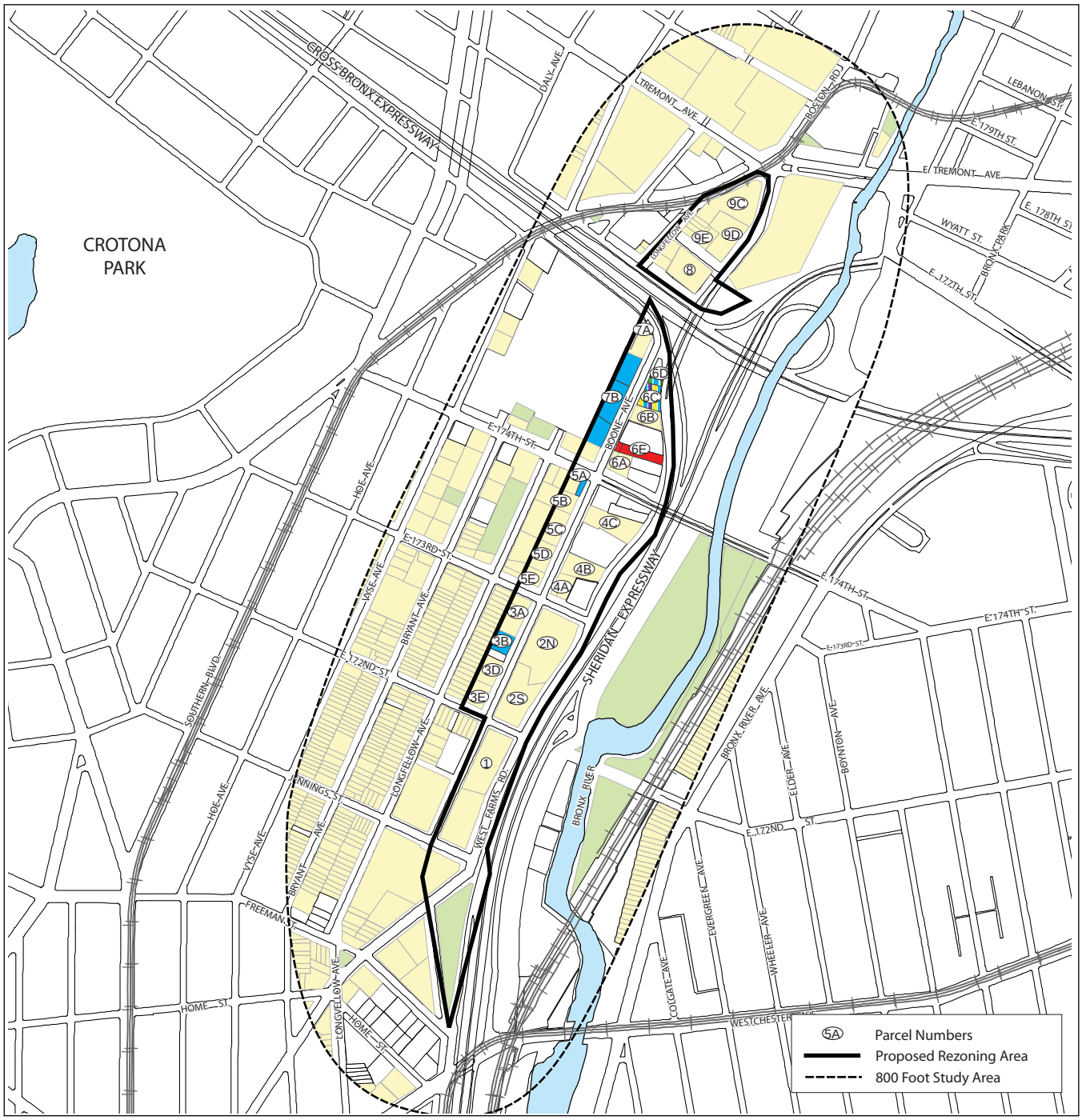

Residential/Community Facility
Open Space
Demolition
Excavation
Foundation
Building Superstructure
Utility Connection
Building Interior
Building Exterior

CROTONA PARK EAST / WEST FARMS ZONING MAP AMENDMENT

Bronx, New York

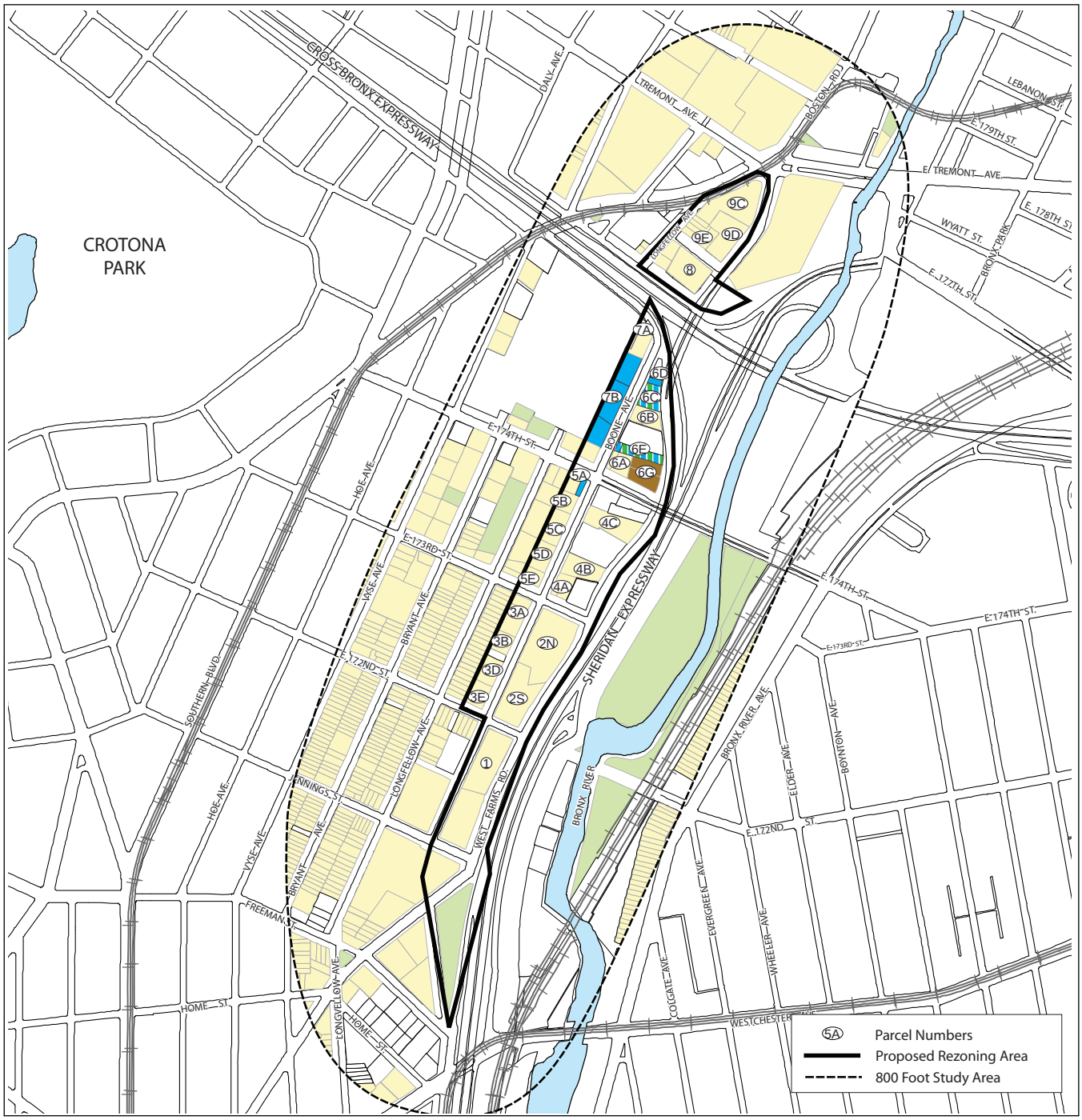

Residential/Community Facility
Open Space
Demolition
Excavation
Foundation
Building Superstructure
Utility Connection
Building Interior
Building Exterior

CROTONA PARK EAST / WEST FARMS ZONING MAP AMENDMENT

Bronx, New York

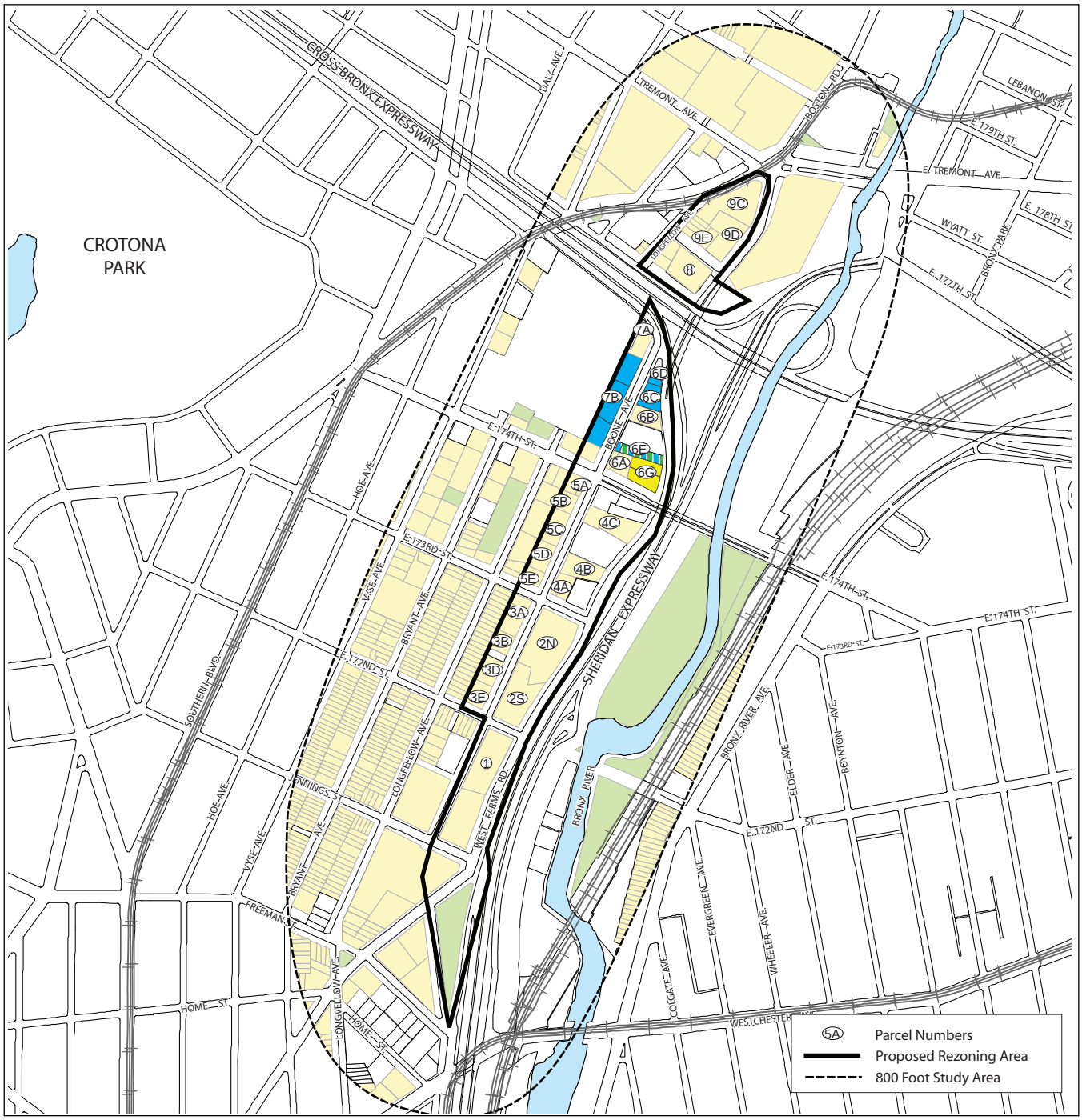

Residential/Community Facility
Open Space
Demolition
Excavation
Foundation
Building Superstructure
Utility Connection
Building Interior
Building Exterior

CROTONA PARK EAST / WEST FARMS ZONING MAP AMENDMENT

Bronx, New York

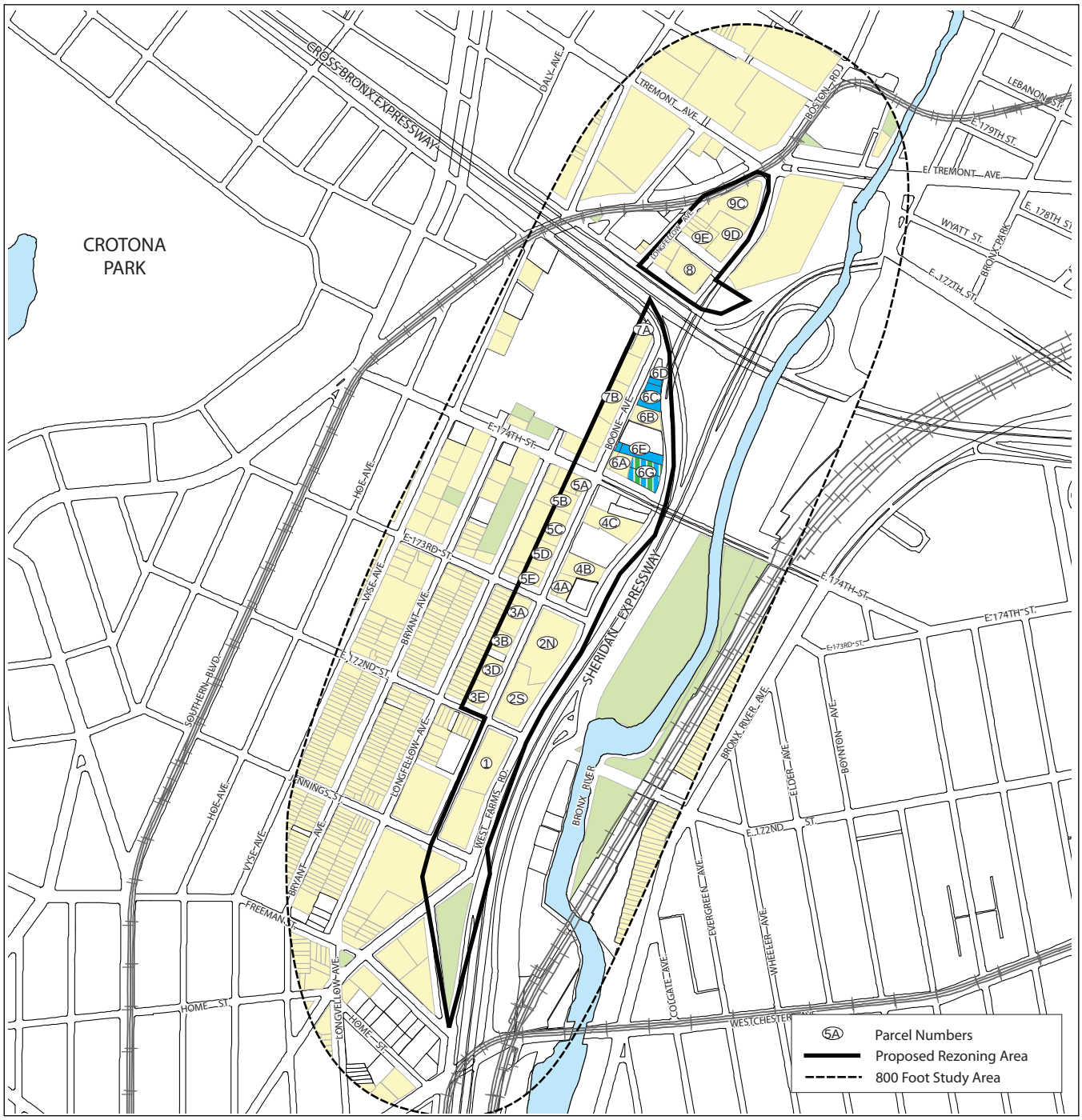

Residential/Community Facility
Open Space
Demolition
Excavation
Foundation
Building Superstructure
Utility Connection
Building Interior
Building Exterior

CROTONA PARK EAST / WEST FARMS ZONING MAP AMENDMENT

Bronx, New York