Dewitt Clinton Park North & 801 Eleventh Avenue, Manhattan

NYC Finance

NYC Digital Tax Map

Effective Date : 11-16-2023 11:35:29
End Date : Current

Manhattan Block: 662

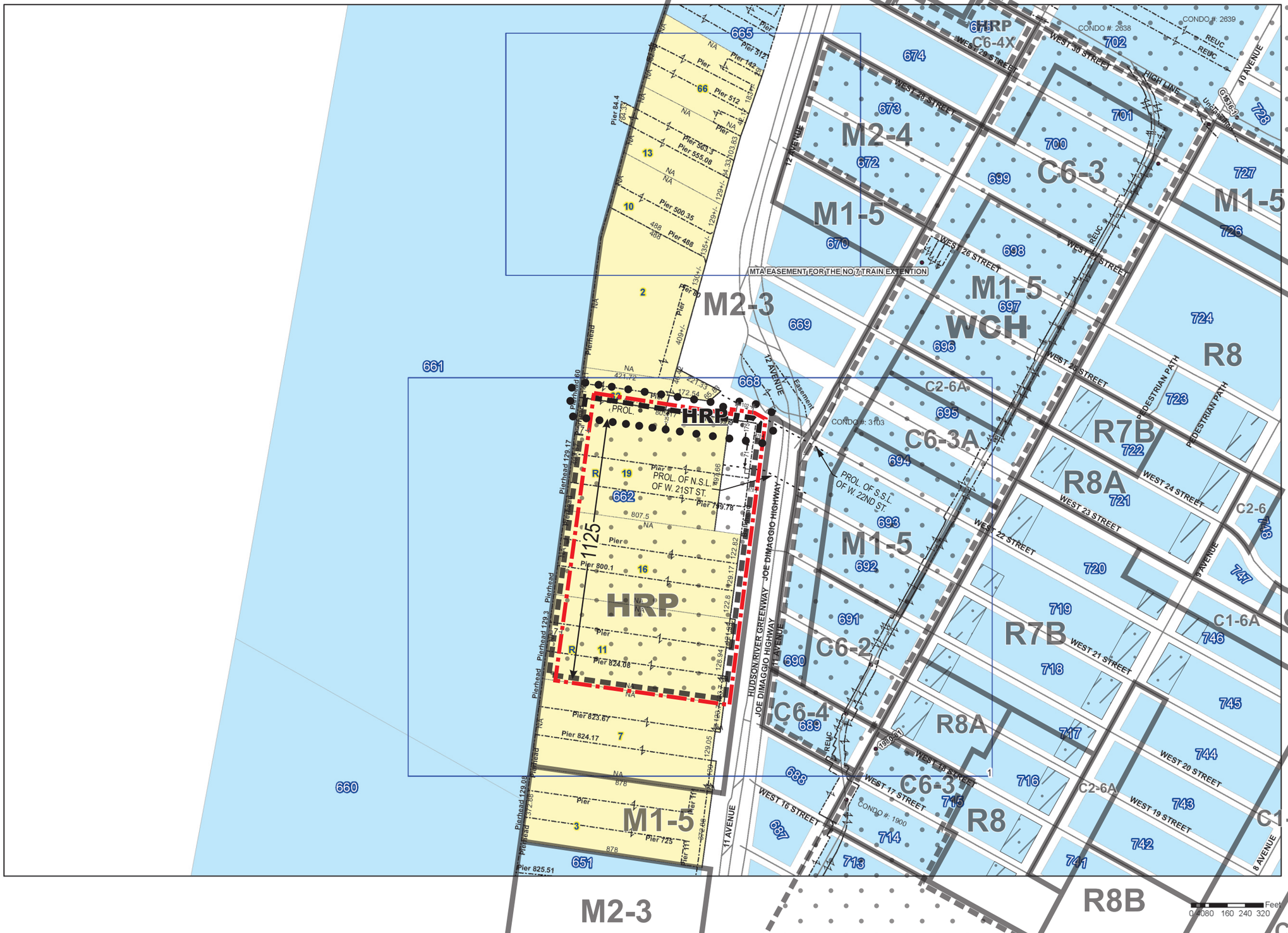
HY
C6-4
M1-6
HRP
C6-4X
M2-4
C6-3
M1-5
M2-3
WCH
R8
C2-6A
R7B
C6-3A
R8A
M1-5
C6-2
C6-4
C6-3
R8
R8B
C6-2A
C1-6A
C2-6
HRP
M1-5
M2-3
M1-5
M2-3

Dewitt Clinton Park North & 801 Eleventh Avenue, Manhattan

NYC Finance

NYC Digital Tax Map

Effective Date : 11-21-2018 17:42:46
End Date : Current

Manhattan Block: 1107

Legend

- Streets
- Miscellaneous Text
- Possession Hooks
- Boundary Lines
- Lot Face Possession Hooks
- Regular
- Underwater
- Tax Lot Polygon
- Condo Number
- Tax Block Polygon
- Granting Sites
- Area Proposed to be Rezoned
- Existing Zoning District Line
- Proposed Zoning District Line
- Existing Special Purpose District
- Proposed Special Purpose District
- M2-3 — Existing Zoning District
- Existing C2-5 Overlay
- HRP — Proposed Special Purpose District

Dewitt Clinton Park North & 801 Eleventh Avenue, Manhattan

Project Information

- Development Site
- Area Proposed to be Rezoned
- Existing Zoning District Line
- Proposed Zoning District Line
- Existing Special Purpose District
- Proposed Special Purpose District
- M2-3 — Existing Zoning District
- HRP — Proposed Special Zoning District

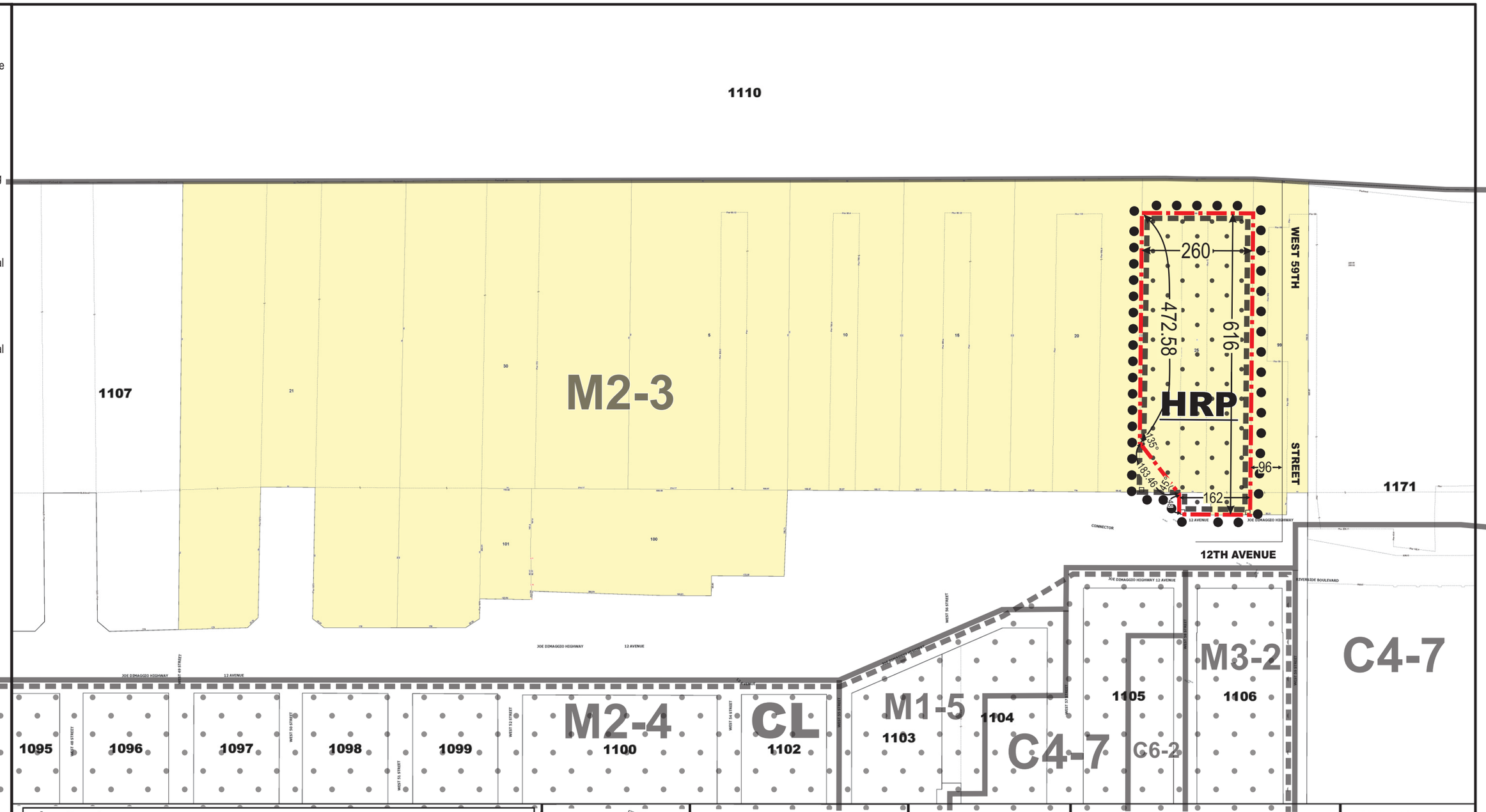

LEGEND

TAX_LOT_POLYGON	50 Tax Lot Number	TAX_LOT_FACE	
TAX_BLOCK_POLYGON	50 Tax Block Number	Regular	
BOUNDARY	50 Condo FKA Tax Lot Number	Underwater	
POSSESSION_HOOK	C50 Condo Flag/Number	Unknown	
	A9000 Air Lot Flag/Number	50 Tax Lot Dimension	
	S8000 Sub Lot Flag/Number	+/- 50 Approximate Tax Lot Dimension	
	R REUC Flag		

The City of New York makes no warranties, expressed or implied, concerning any errors, omissions, geographic inaccuracies of the Property Information Portal, nor the suitability of the use of this information. Additionally, this map should not be relied on to measure the relative geospatial position of any street, or other object or location represented on this map in relation to a tax lot or the relative positions of any tax lots. The Geographic Information System information presented should not be used as a substitute for engineer drawings or surveys. Any use of the map for the conveyance of property or any other legal proceedings is at the sole risk of the involved parties.



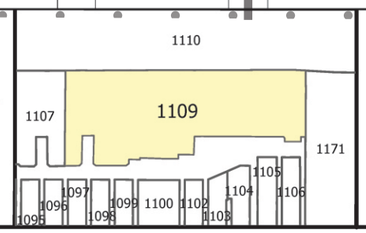

Effective Date: 08/27/2025
End Date: Current

NYC Digital Tax Map
Borough of Manhattan

Block: 1109

160 0 160 320 Feet

NYC Department of Finance

LiRo GIS, Inc.
GIS Consulting Group Company