Bronx Metro-North Rezoning Key Map

- Tax Blocks
- Zoning District Lines
- Proposed Bronx Metro-North Special District
- Tax Map Series Boundaries

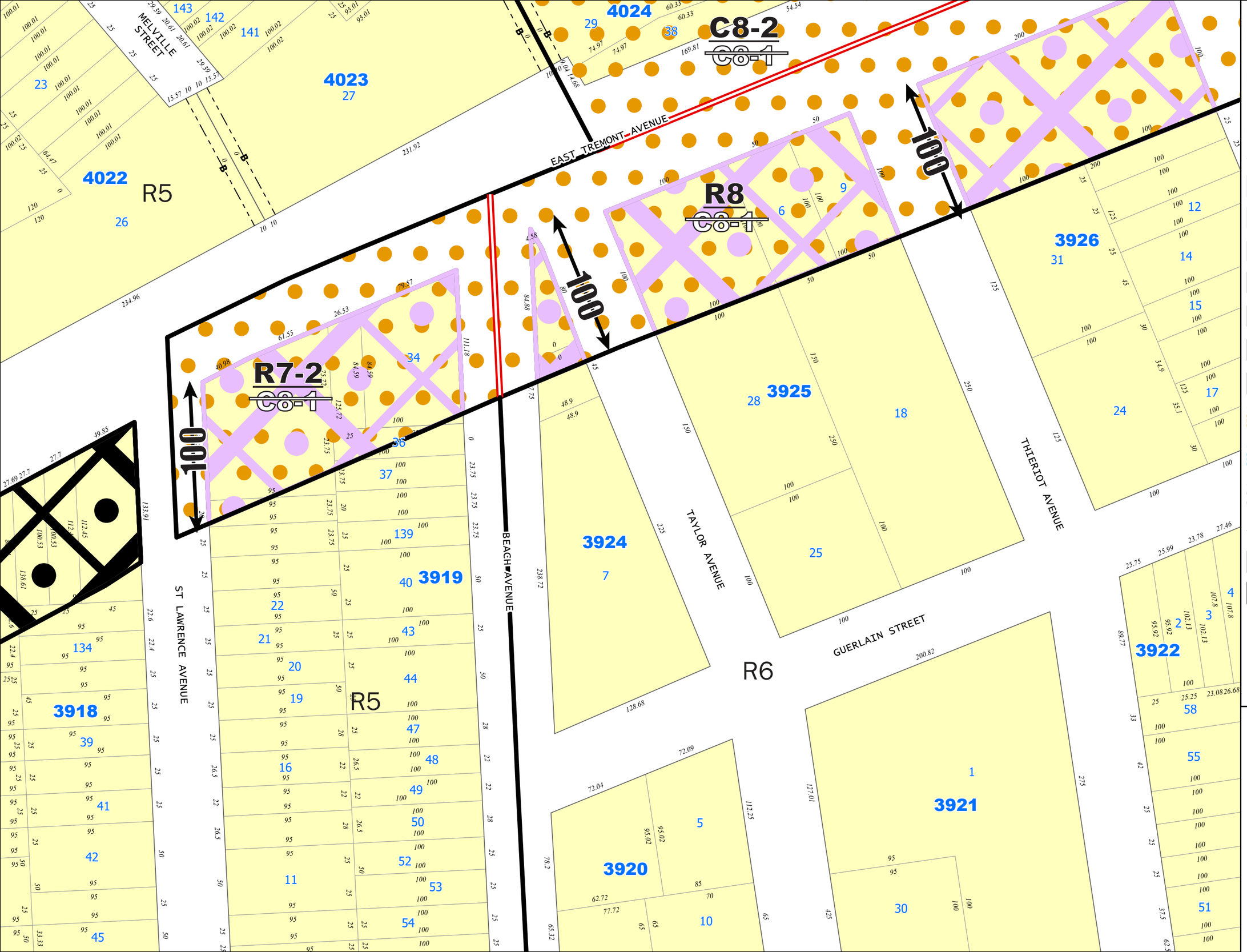

Bronx Metro-North Rezoning
Map 1

Blocks: 3919, 3924, 3925

LEGEND

- R8A Proposed Zoning Line/District
- R8A Eliminated Zoning Line/District
- R8A Existing Zoning Line/District
- Proposed C2-4
- Removed C1-2
- Removed C2-2
- Existing C1-1
- Existing C1-2
- Existing C2-2
- Existing C2-4
- Proposed Bronx Metro-North Special District
- Existing Parkchester Special District
- Removed Parkchester Special District
- Boundary Lines
- 4 Tax Lot
- 3924 Tax Blocks

N

Date Printed: 01/16/2024

Scale: 1:800

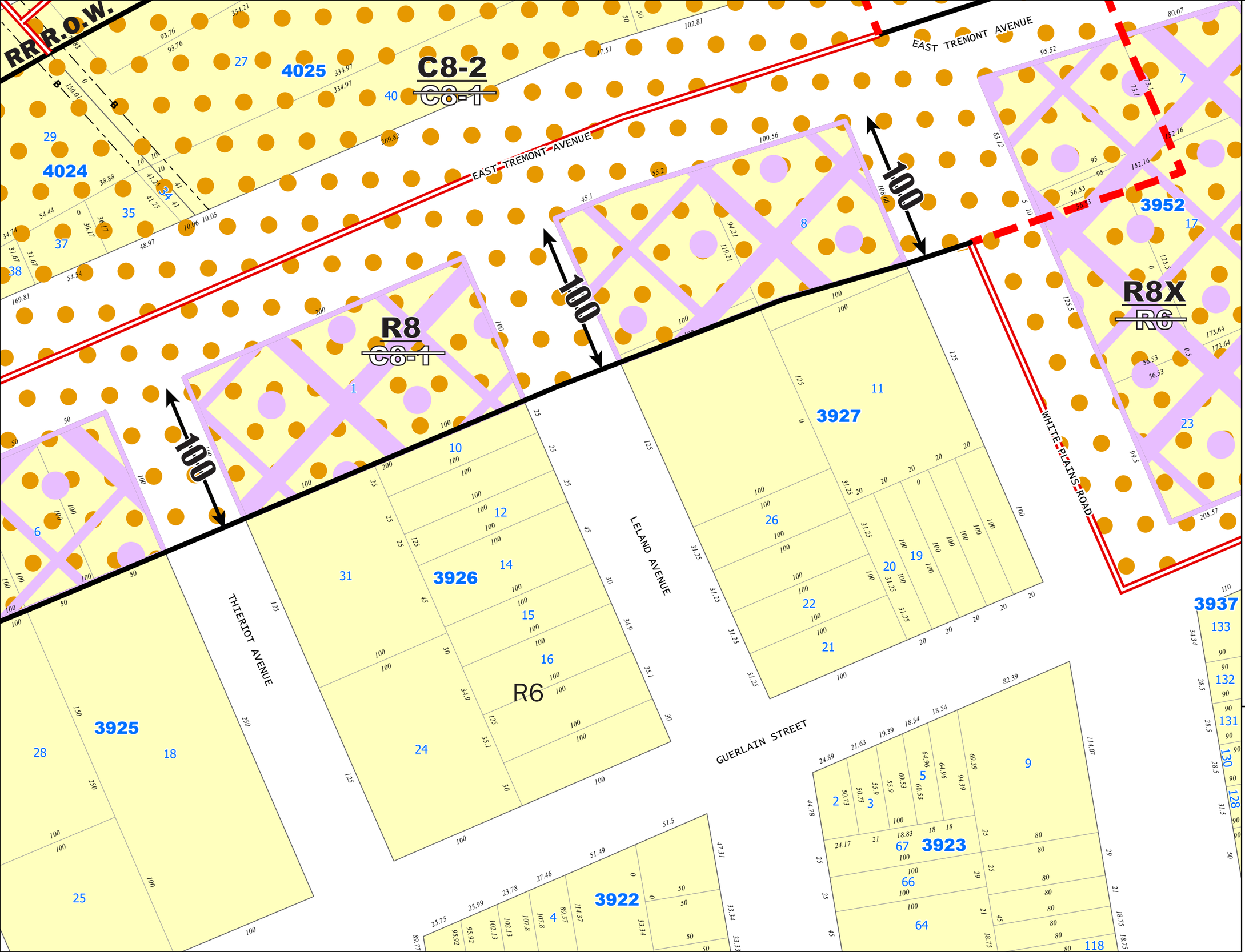

Bronx Metro-North Rezoning
Map 2

Blocks: 3926, 3927

LEGEND

- R8A — Proposed Zoning Line/District
- R8A — Eliminated Zoning Line/District
- R8A — Existing Zoning Line/District
- Proposed C2-4
- Removed C1-2
- Removed C2-2
- Existing C1-1
- Existing C1-2
- Existing C2-2
- Existing C2-4
- Proposed Bronx Metro-North Special District
- Existing Parkchester Special District
- Removed Parkchester Special District
- Boundary Lines
- 4 — Tax Lot
- 3924 — Tax Blocks

N

Date Printed: 01/16/2024

Scale: 1:700

Bronx Metro-North Rezoning
Map 3

Blocks: 4024, 4041, 4025

LEGEND

- R8A — Proposed Zoning Line/District
- R8A — Eliminated Zoning Line/District
- R8A — Existing Zoning Line/District
- Proposed C2-4
- Removed C1-2
- Removed C2-2
- Existing C1-1
- Existing C1-2
- Existing C2-2
- Existing C2-4
- Proposed Bronx Metro-North Special District
- Existing Parkchester Special District
- Removed Parkchester Special District
- Boundary Lines
- 4 — Tax Lot
- 3924 — Tax Blocks

N

Date Printed: 01/16/2024

Scale: 1:900

M1-1

R6A / R5

R6-1 / R5

C8-2 / C8-1

C8-2 / M1-4

R8 / C8-1

R8X / R6

R5

R6

4027 4026 4042 4041 4025 4024 4023 3952 3927 3926 3925

MEAD STREET

BAKER AVENUE

GARFIELD STREET

UNIONPORT ROAD

R.R. R.O.W.

EAST TREMONT AVENUE

WHITE PLAINS ROAD

TAYLOR AVENUE

THIERIOT AVENUE

LELAND AVENUE

100

100

100

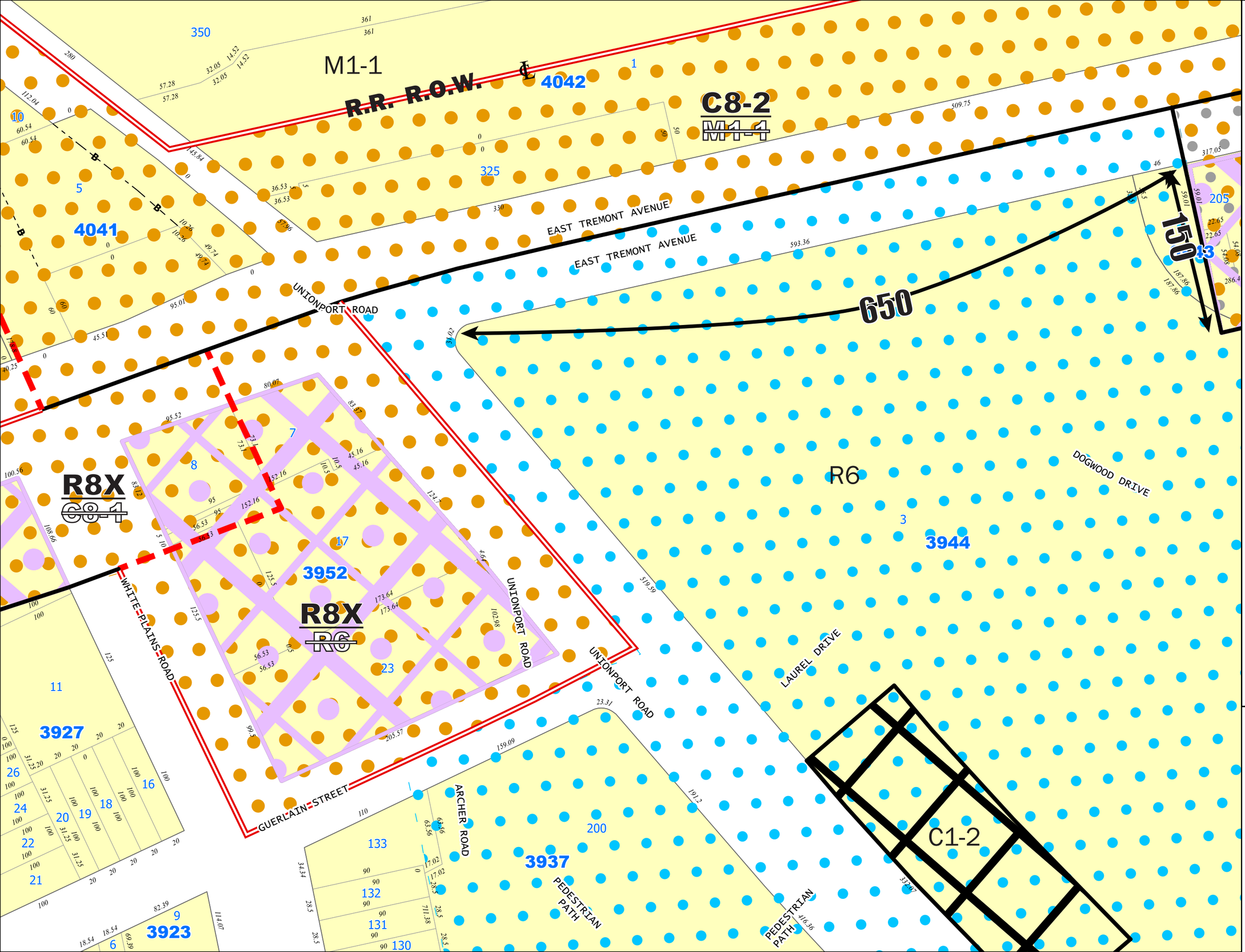

Bronx Metro-North Rezoning
Map 4

Blocks: 3952, 3944, 3943

LEGEND

- R8A — Proposed Zoning Line/District
- R8A — Eliminated Zoning Line/District
- R8A — Existing Zoning Line/District
- Proposed C2-4
- Removed C1-2
- Removed C2-2
- Existing C1-1
- Existing C1-2
- Existing C2-2
- Existing C2-4
- Proposed Bronx Metro-North Special District
- Existing Parkchester Special District
- Removed Parkchester Special District
- Boundary Lines
- 4 — Tax Lot
- 3924 — Tax Blocks

N

Date Printed: 01/16/2024

Scale: 1:900

Bronx Metro-North Rezoning
Map 5

Blocks: 4041, 4042

LEGEND

- Proposed Zoning Line/District
- Eliminated Zoning Line/District
- Existing Zoning Line/District
- Proposed C2-4
- Removed C1-2
- Removed C2-2
- Existing C1-1
- Existing C1-2
- Existing C2-2
- Existing C2-4
- Proposed Bronx Metro-North Special District
- Existing Parkchester Special District
- Removed Parkchester Special District
- Boundary Lines
- Tax Lot
- Tax Blocks

N

Date Printed: 01/16/2024

Scale: 1:1,100

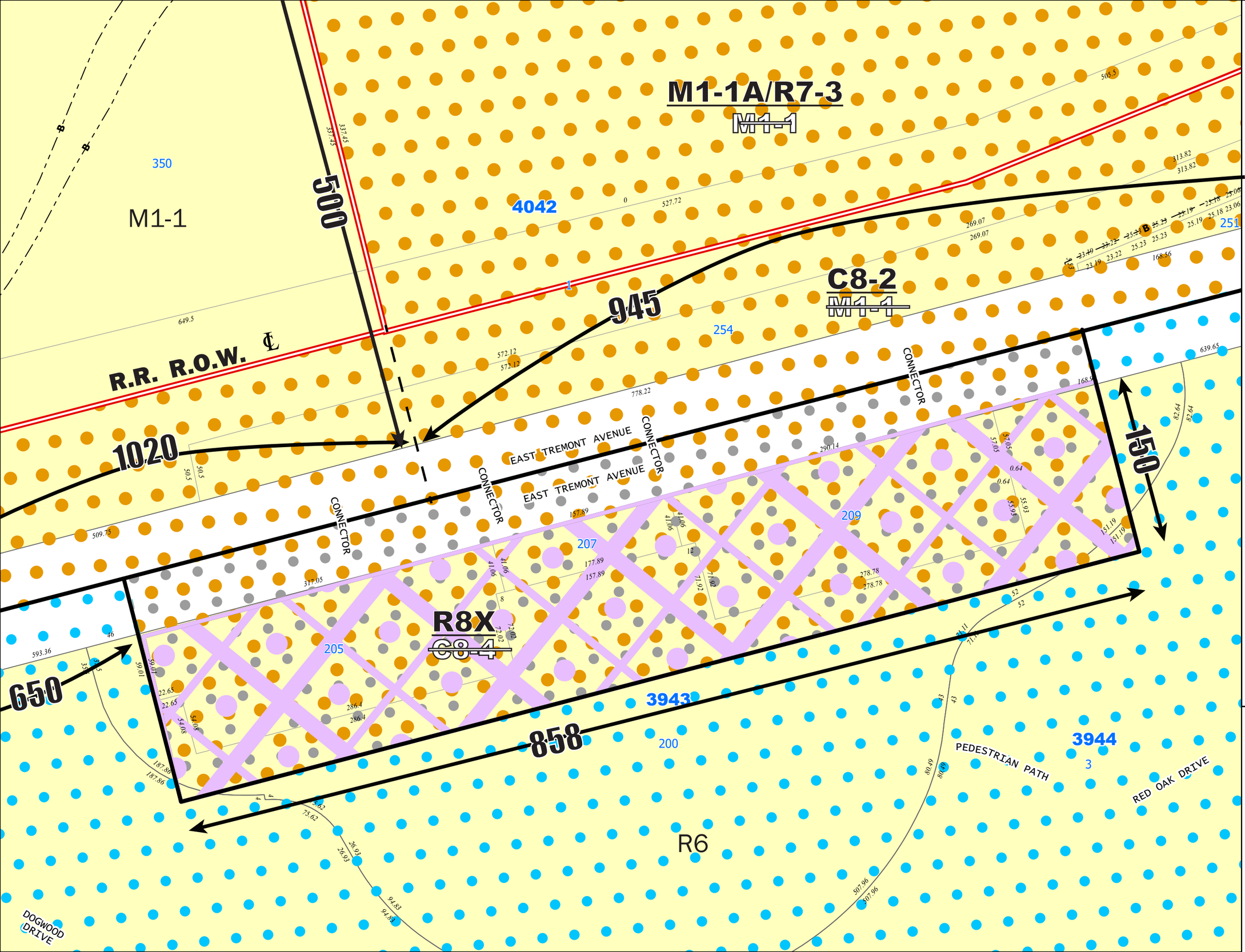

Bronx Metro-North Rezoning
Map 6

Blocks: 3944, 3943, 4042

LEGEND

- R8A Proposed Zoning Line/District
- R8A Eliminated Zoning Line/District
- R8A Existing Zoning Line/District
- Proposed C2-4
- Removed C1-2
- Removed C2-2
- Existing C1-1
- Existing C1-2
- Existing C2-2
- Existing C2-4
- Proposed Bronx Metro-North Special District
- Existing Parkchester Special District
- Removed Parkchester Special District
- Boundary Lines
- 4 Tax Lot
- 3924 Tax Blocks

N

Date Printed: 01/16/2024

Scale: 1:900

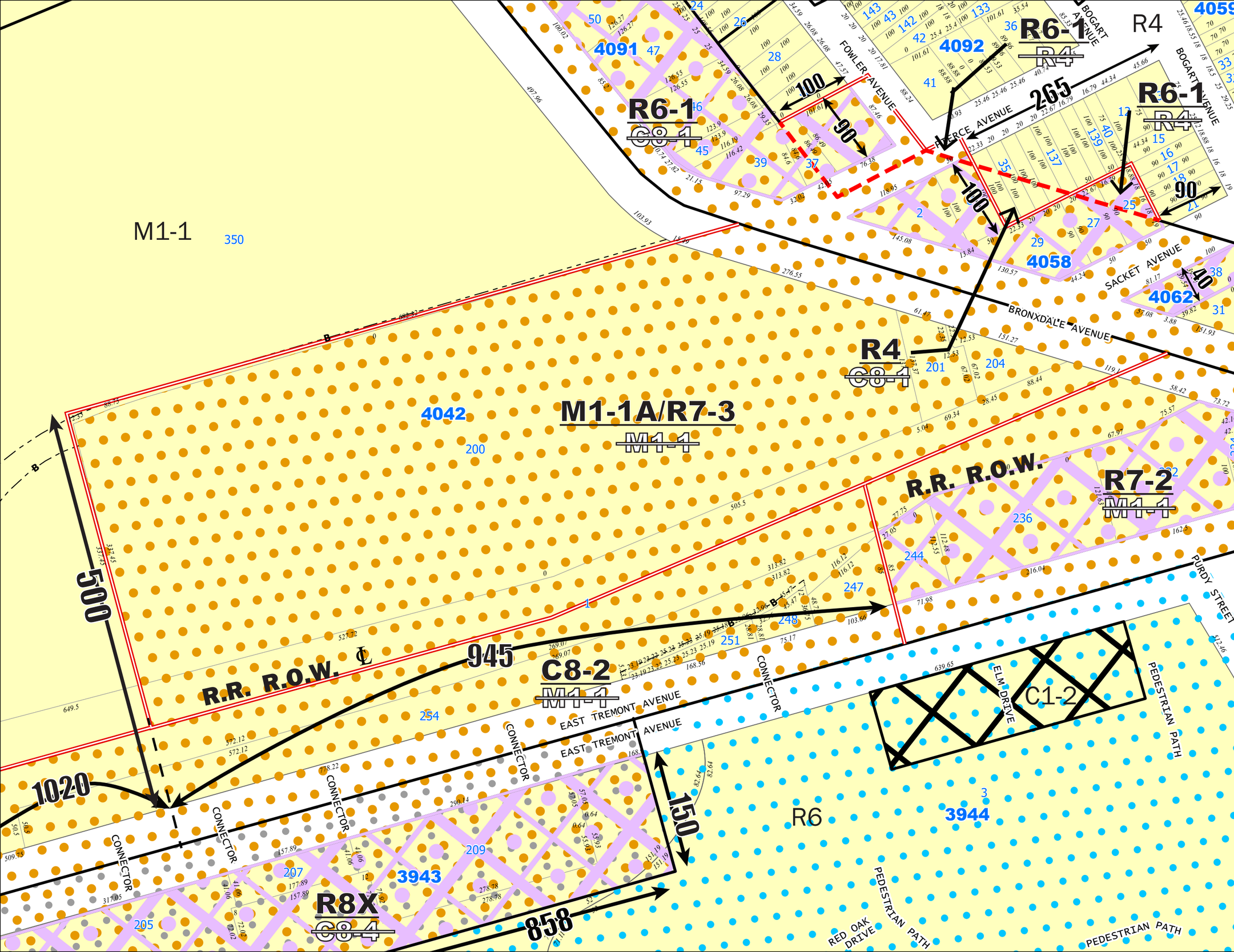

Bronx Metro-North Rezoning
Map 7

Blocks: 4042

LEGEND

- R8A Proposed Zoning Line/District
- R8A Eliminated Zoning Line/District
- R8A Existing Zoning Line/District
- Proposed C2-4
- Removed C1-2
- Removed C2-2
- Existing C1-1
- Existing C1-2
- Existing C2-2
- Existing C2-4
- Proposed Bronx Metro-North Special District
- Existing Parkchester Special District
- Removed Parkchester Special District
- Boundary Lines
- 4 Tax Lot
- 3924 Tax Blocks

N

Date Printed: 01/16/2024

Scale: 1:1,300

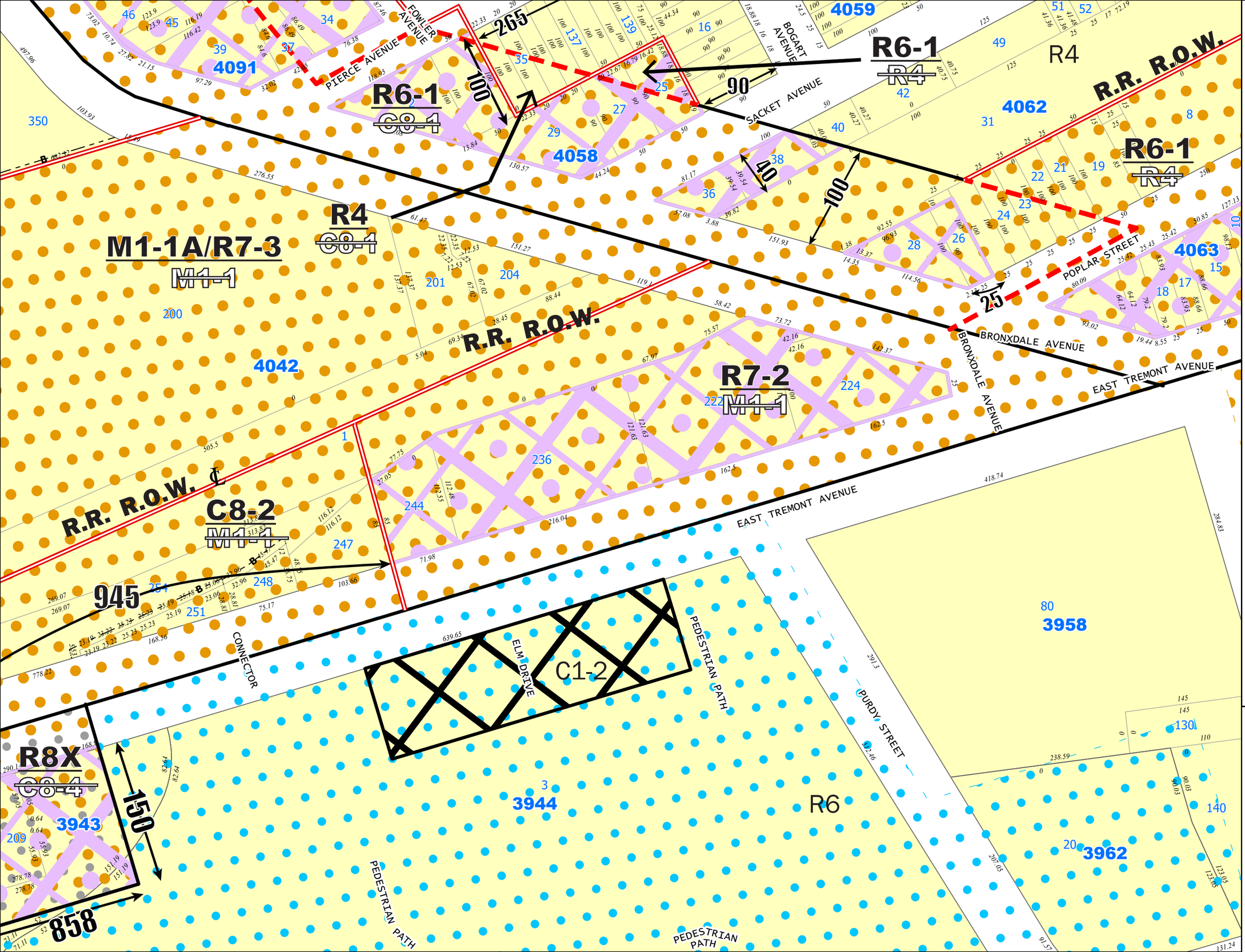

Bronx Metro-North Rezoning Map 8

Blocks: 4042

LEGEND

- R8A — Proposed Zoning Line/District
- R8A — Eliminated Zoning Line/District
- R8A — Existing Zoning Line/District
- Proposed C2-4
- Removed C1-2
- Removed C2-2
- Existing C1-1
- Existing C1-2
- Existing C2-2
- Existing C2-4
- Proposed Bronx Metro-North Special District
- Existing Parkchester Special District
- Removed Parkchester Special District
- Boundary Lines
- 4 — Tax Lot
- 3924 — Tax Blocks

N

Date Printed: 01/16/2024

Scale: 1:1,100

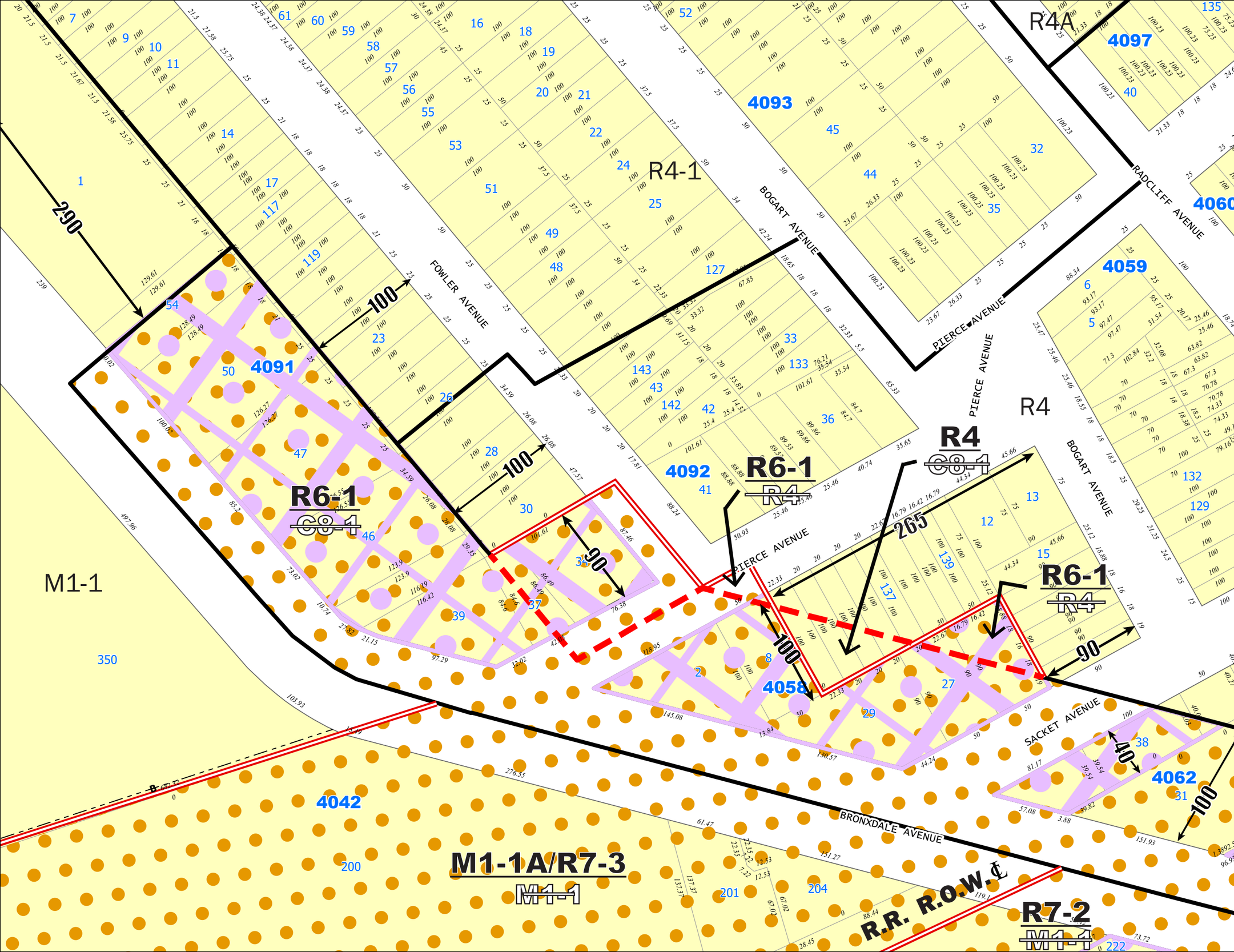

Bronx Metro-North Rezoning
Map 9

Blocks: 4091, 4058

LEGEND

- R8A Proposed Zoning Line/District
- R8A Eliminated Zoning Line/District
- R8A Existing Zoning Line/District
- Proposed C2-4
- Removed C1-2
- Removed C2-2
- Existing C1-1
- Existing C1-2
- Existing C2-2
- Existing C2-4
- Proposed Bronx Metro-North Special District
- Existing Parkchester Special District
- Removed Parkchester Special District
- Boundary Lines
- 4 Tax Lot
- 3924 Tax Blocks

N

Date Printed: 01/16/2024

Scale: 1:900

Bronx Metro-North Rezoning
Map 10

Blocks: 4062, 4063

LEGEND

- R8A — Proposed Zoning Line/District
- R8A — Eliminated Zoning Line/District
- R8A — Existing Zoning Line/District
- Proposed C2-4
- Removed C1-2
- Removed C2-2
- Existing C1-1
- Existing C1-2
- Existing C2-2
- Existing C2-4
- Proposed Bronx Metro-North Special District
- Existing Parkchester Special District
- Removed Parkchester Special District
- Boundary Lines
- 4 — Tax Lot
- 3924 — Tax Blocks

N

Date Printed: 01/16/2024

Scale: 1:1,000

R4-1

R4A

R4

R6-1
R4

R6-1
C8-1

R7-2
M1-1

R6

4092 4093 4097 4058 4059 4060 4061 4062 4063 4064 4067 4042 3958 3997 3998

BOGART AVENUE
PTIERCE AVENUE
RADCLIFF AVENUE
GOLDEN AVENUE
PAULDING AVENUE
ALLEY
SACKET AVENUE
R.R. R.O.W.
POPLAR STREET
BRONXDALE AVENUE
EAST TREMONT AVENUE
CASTLE HILL AVENUE
LYVERE STREET

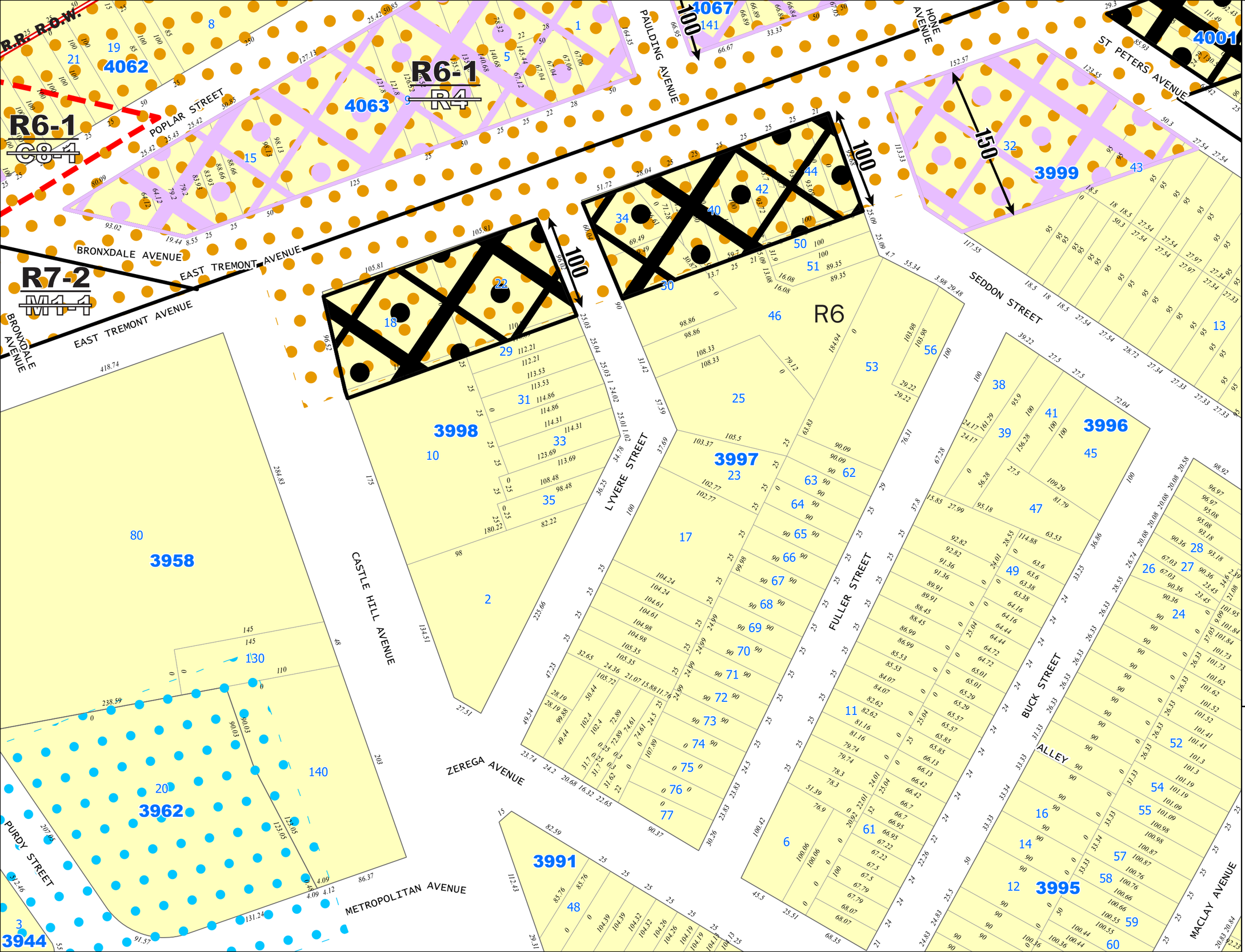

Bronx Metro-North Rezoning
Map 11

Blocks: 3998, 3997

LEGEND

- R8A — Proposed Zoning Line/District
- R8A — Eliminated Zoning Line/District
- R8A — Existing Zoning Line/District
- Proposed C2-4
- Removed C1-2
- Removed C2-2
- Existing C1-1
- Existing C1-2
- Existing C2-2
- Existing C2-4
- Proposed Bronx Metro-North Special District
- Existing Parkchester Special District
- Removed Parkchester Special District
- Boundary Lines
- 4 — Tax Lot
- 3924 — Tax Blocks

N

Date Printed: 01/16/2024

Scale: 1:1,000

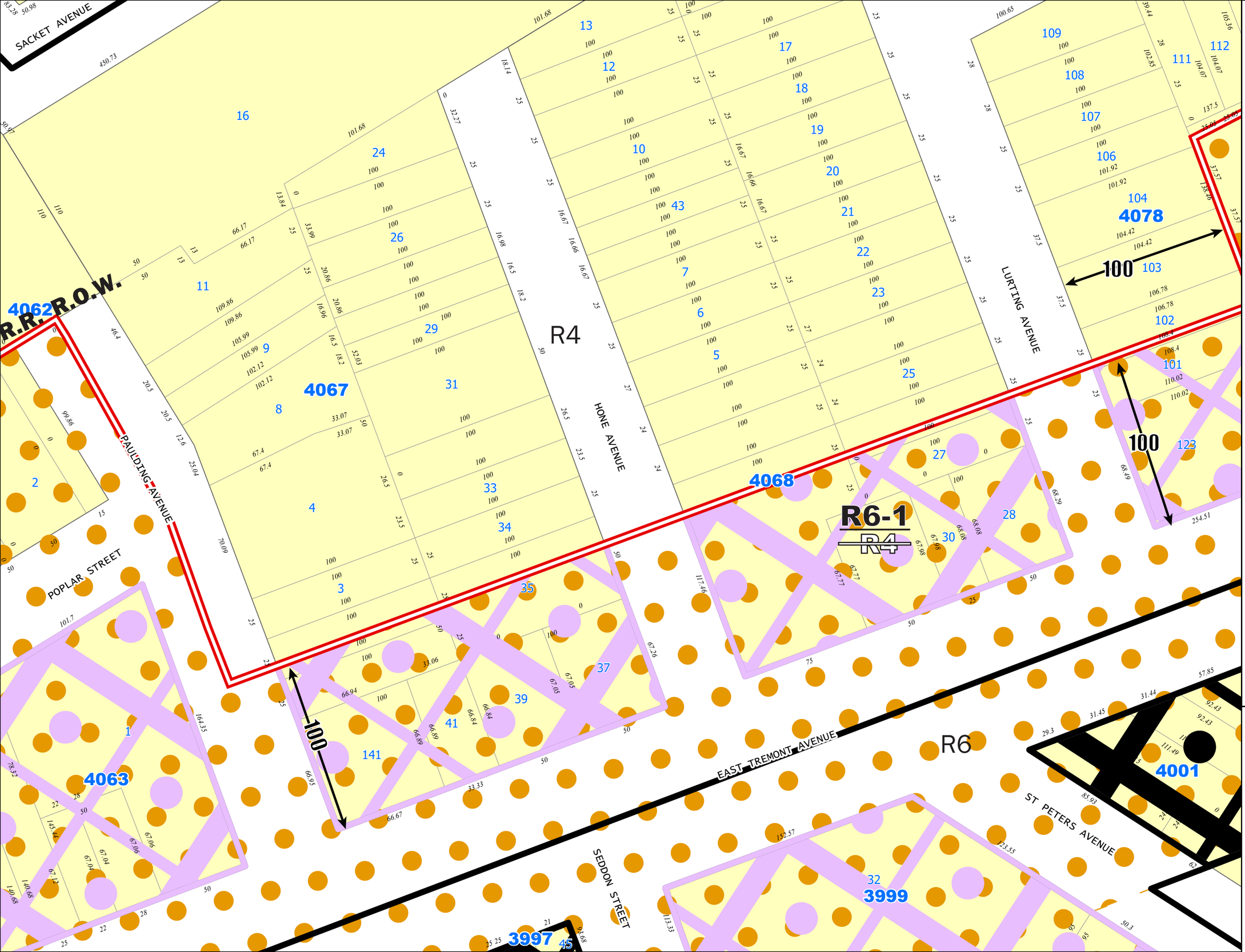

Bronx Metro-North Rezoning Map 12

Blocks: 4068, 4067

LEGEND

- R8A — Proposed Zoning Line/District
- R8A — Eliminated Zoning Line/District
- R8A — Existing Zoning Line/District
- Proposed C2-4
- Removed C1-2
- Removed C2-2
- Existing C1-1
- Existing C1-2
- Existing C2-2
- Existing C2-4
- Proposed Bronx Metro-North Special District
- Existing Parkchester Special District
- Removed Parkchester Special District
- Boundary Lines
- 4 — Tax Lot
- 3924 — Tax Blocks

Date Printed: 01/16/2024

Scale: 1:600

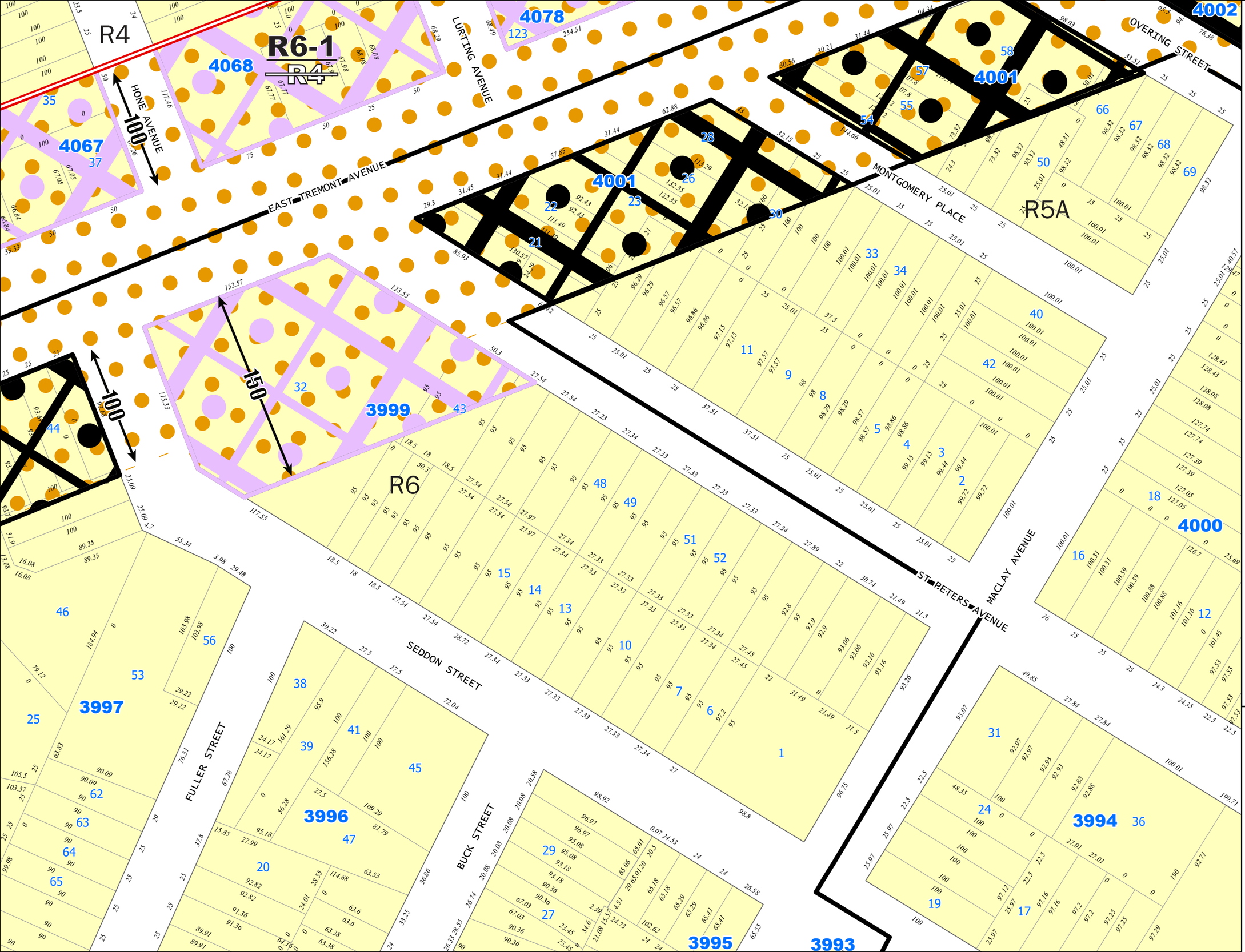

Bronx Metro-North Rezoning Map 13

Blocks: 4001, 3999

LEGEND

- R8A — Proposed Zoning Line/District
- R8A — Eliminated Zoning Line/District
- R8A — Existing Zoning Line/District
- Proposed C2-4
- Removed C1-2
- Removed C2-2
- Existing C1-1
- Existing C1-2
- Existing C2-2
- Existing C2-4
- Proposed Bronx Metro-North Special District
- Existing Parkchester Special District
- Removed Parkchester Special District
- Boundary Lines
- 4 — Tax Lot
- 3924 — Tax Blocks

Date Printed: 01/16/2024

Scale: 1:800

N

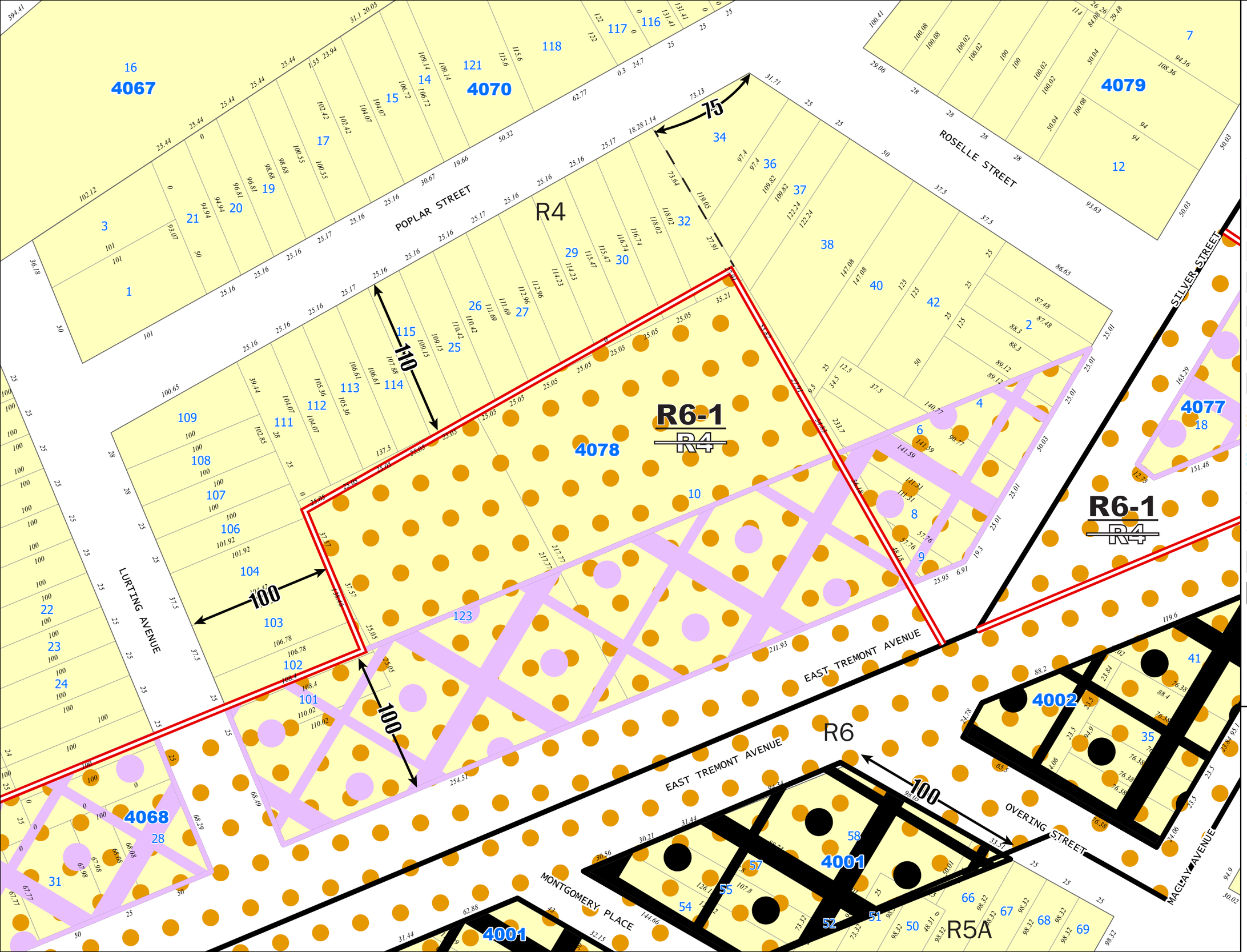

Bronx Metro-North Rezoning
Map 14

Blocks: 4078

LEGEND

- R8A Proposed Zoning Line/District
- R8A Eliminated Zoning Line/District
- R8A Existing Zoning Line/District
- Proposed C2-4
- Removed C1-2
- Removed C2-2
- Existing C1-1
- Existing C1-2
- Existing C2-2
- Existing C2-4
- Proposed Bronx Metro-North Special District
- Existing Parkchester Special District
- Removed Parkchester Special District
- Boundary Lines
- 4 Tax Lot
- 3924 Tax Blocks

N

Date Printed: 01/16/2024

Scale: 1:700

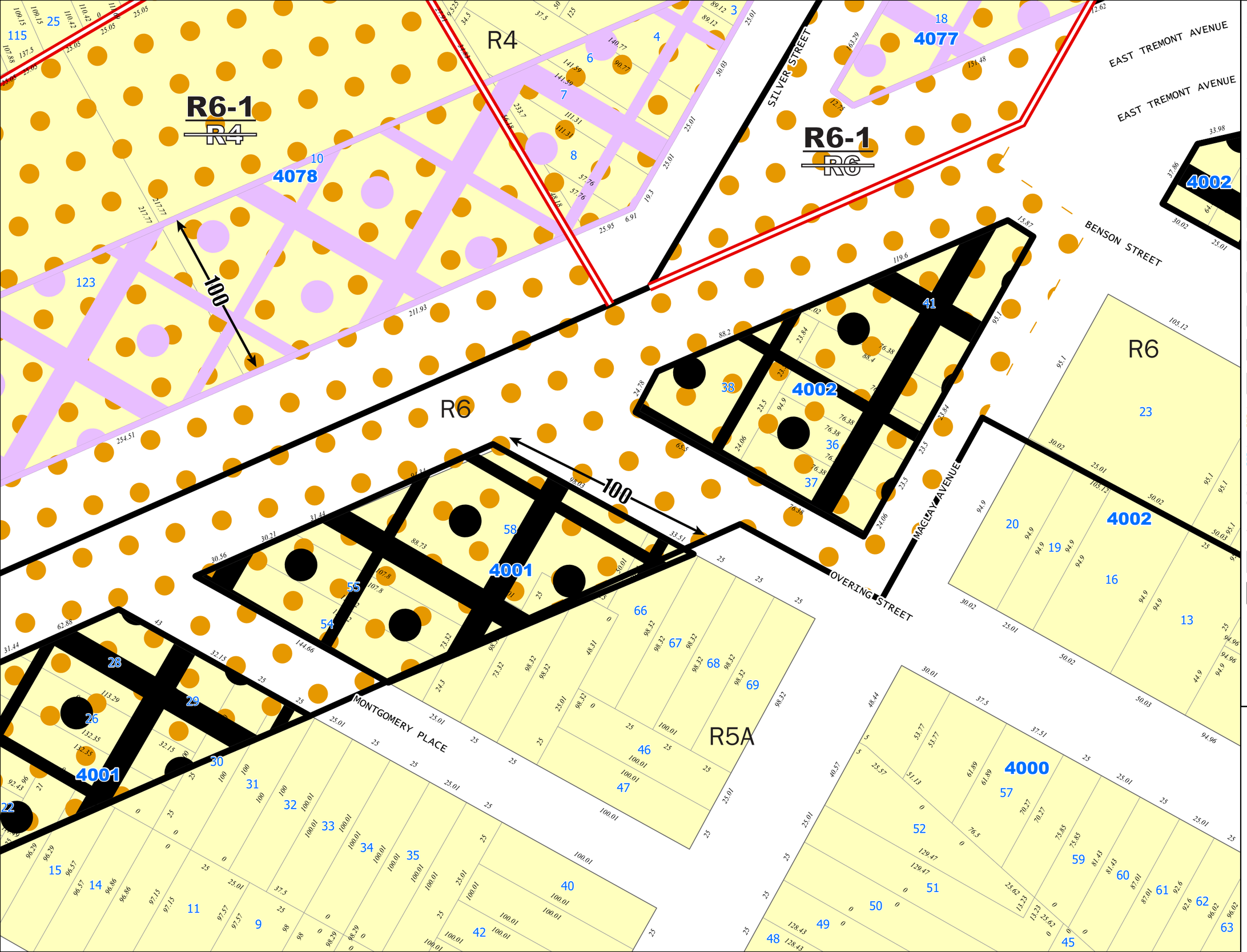

Bronx Metro-North Rezoning
Map 15

Blocks: 4001, 4002

LEGEND

- R8A Proposed Zoning Line/District
- R8A Eliminated Zoning Line/District
- R8A Existing Zoning Line/District
- Proposed C2-4
- Removed C1-2
- Removed C2-2
- Existing C1-1
- Existing C1-2
- Existing C2-2
- Existing C2-4
- Proposed Bronx Metro-North Special District
- Existing Parkchester Special District
- Removed Parkchester Special District
- Boundary Lines
- 4 Tax Lot
- 3924 Tax Blocks

N

Date Printed: 01/16/2024

Scale: 1:600

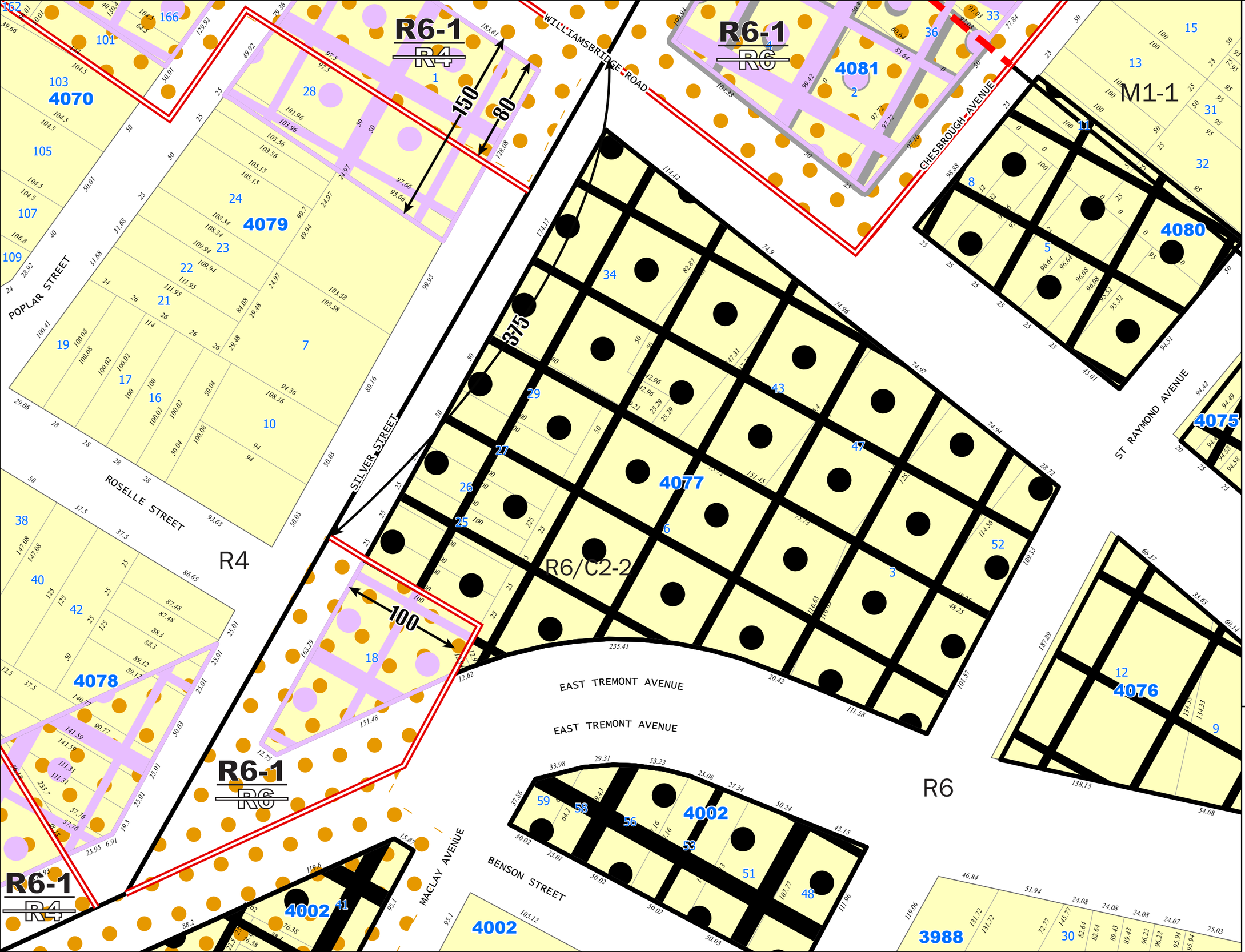

Bronx Metro-North Rezoning
Map 16

Blocks: 4077

LEGEND

- R8A — Proposed Zoning Line/District
- R8A — Eliminated Zoning Line/District
- R8A — Existing Zoning Line/District
- Proposed C2-4
- Removed C1-2
- Removed C2-2
- Existing C1-1
- Existing C1-2
- Existing C2-2
- Existing C2-4
- Proposed Bronx Metro-North Special District
- Existing Parkchester Special District
- Removed Parkchester Special District
- Boundary Lines
- 4 — Tax Lot
- 3924 — Tax Blocks

Date Printed: 01/16/2024

Scale: 1:800

Bronx Metro-North Rezoning
Map 17

Blocks: 4079, 4070, 4067

LEGEND

- R8A — Proposed Zoning Line/District
- R8A — Eliminated Zoning Line/District
- R8A — Existing Zoning Line/District
- Proposed C2-4
- Removed C1-2
- Removed C2-2
- Existing C1-1
- Existing C1-2
- Existing C2-2
- Existing C2-4
- Proposed Bronx Metro-North Special District
- Existing Parkchester Special District
- Removed Parkchester Special District
- Boundary Lines
- 4 — Tax Lot
- 3924 — Tax Blocks

Date Printed: 01/16/2024

Scale: 1:900

W.S.R.R. R.O.W.

WILLIAMSBRIDGE ROAD

POPLAR STREET

JARRETT PLACE

EASTCHESTER ROAD

TOMLINSON AVENUE

SACKET AVENUE

ROSELLE STREET

SILVER STREET

R6-1 R4

R7-2 R4

C4-4 M1-4

R6-1 M1-4

R6-1 R6

R4A

R4

R6/C2-2

4085 4083 4087 4082 4081 4086 4067 4070 4079 4078 4077

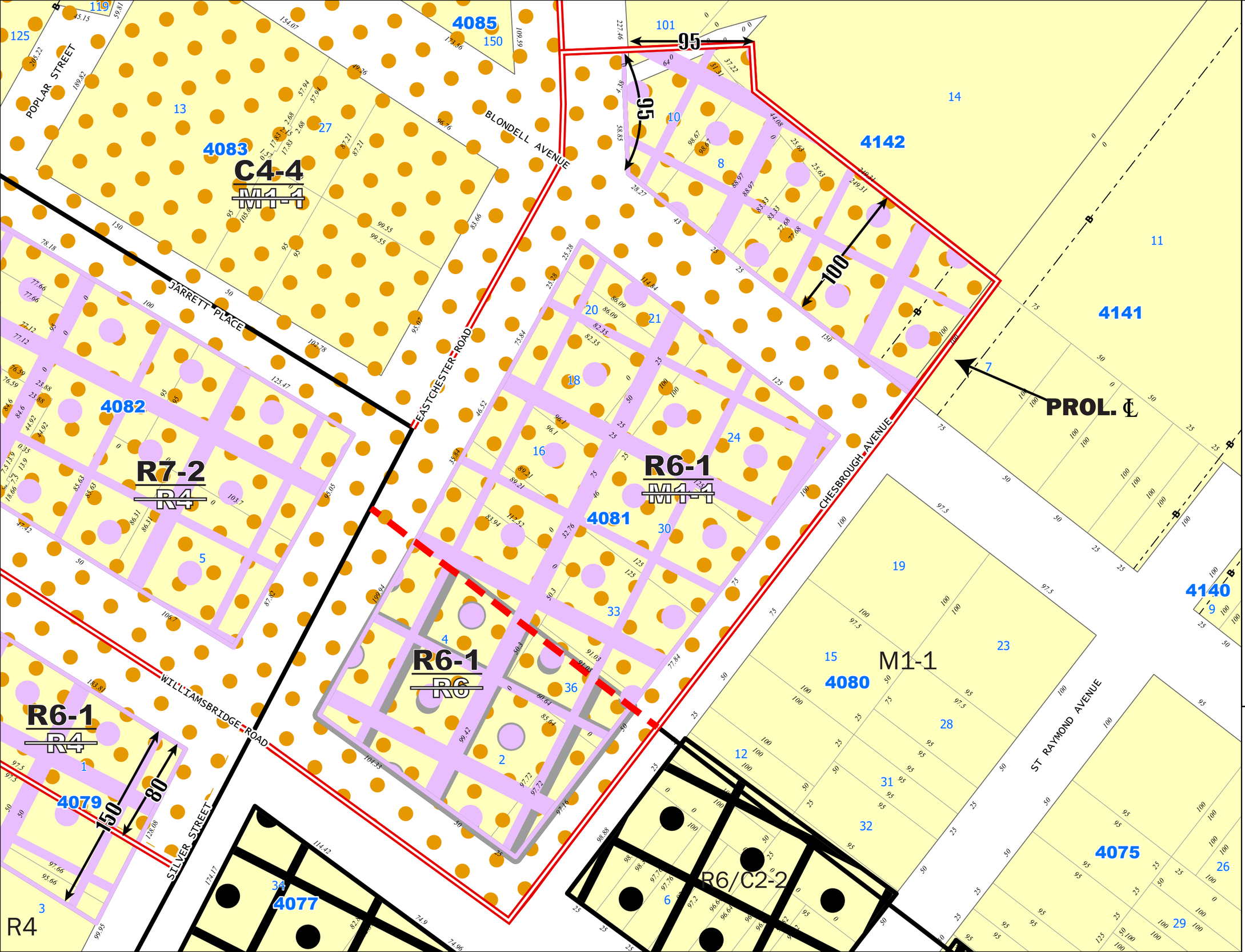

Bronx Metro-North Rezoning
Map 18

Blocks: 4081, 4142, 4141

LEGEND

- R8A — Proposed Zoning Line/District
- R8A — Eliminated Zoning Line/District
- R8A — Existing Zoning Line/District
- Proposed C2-4
- Removed C1-2
- Removed C2-2
- Existing C1-1
- Existing C1-2
- Existing C2-2
- Existing C2-4
- Proposed Bronx Metro-North Special District
- Existing Parkchester Special District
- Removed Parkchester Special District
- Boundary Lines
- 4 — Tax Lot
- 3924 — Tax Blocks

Date Printed: 01/16/2024

Scale: 1:800

Bronx Metro-North Rezoning Map 19

Blocks: 4083, 4085, 4082

LEGEND

- R8A — Proposed Zoning Line/District
- R8A — Eliminated Zoning Line/District
- R8A — Existing Zoning Line/District
- Proposed C2-4
- Removed C1-2
- Removed C2-2
- Existing C1-1
- Existing C1-2
- Existing C2-2
- Existing C2-4
- Proposed Bronx Metro-North Special District
- Existing Parkchester Special District
- Removed Parkchester Special District
- Boundary Lines
- 4 — Tax Lot
- 3924 — Tax Blocks

Date Printed: 01/16/2024

Scale: 1:1,500

N

W.S. R.R. R.O.W.

900

C4-2

C4-4
M1-1

M1-1

R5

EASTCHESTER ROAD

BASSETT AVENUE

MARCONI STREET

WATERS PLACE

405 401 1 16 5 6 4226 15 506 507 508 509 510 511 7 10 11 30 96 4085 180 4142 118 101 4146

Bronx Metro-North Rezoning Map 20

Blocks: 4226

LEGEND

- R8A — Proposed Zoning Line/District
- R8A — Eliminated Zoning Line/District
- R8A — Existing Zoning Line/District
- Proposed C2-4
- Removed C1-2
- Removed C2-2
- Existing C1-1
- Existing C1-2
- Existing C2-2
- Existing C2-4
- Proposed Bronx Metro-North Special District
- Existing Parkchester Special District
- Removed Parkchester Special District
- Boundary Lines
- 4 — Tax Lot
- 3924 — Tax Blocks

Date Printed: 01/16/2024

Scale: 1:900

N

MORRIS PARK AVENUE

EASTCHESTER ROAD

MORRIS PARK AVENUE

R.R. R.O.W.

M1-1

FORMER MORRIS PARK AVE

R4

4209

BASSETT AVENUE

R6

LOOMIS STREET

ALBERT EINSTEIN COLLEGE DRIVEWAY

4117

SACKET AVENUE

900

C4-2

C4-4
M1-1

W.S. R.R. R.O.W.

SACKET AVENUE

4226

W.S. R.R. R.O.W.

4085

BASSETT AVENUE

C4-4
M1-1

Bronx Metro-North Rezoning Map 21

Blocks: 4209, 4226

LEGEND

- R8A — Proposed Zoning Line/District
- R8A — Eliminated Zoning Line/District
- R8A — Existing Zoning Line/District
- Proposed C2-4
- Removed C1-2
- Removed C2-2
- Existing C1-1
- Existing C1-2
- Existing C2-2
- Existing C2-4
- Proposed Bronx Metro-North Special District
- Existing Parkchester Special District
- Removed Parkchester Special District
- Boundary Lines
- 4 — Tax Lot
- 3924 — Tax Blocks

Date Printed: 01/16/2024

Scale: 1:1,000

N

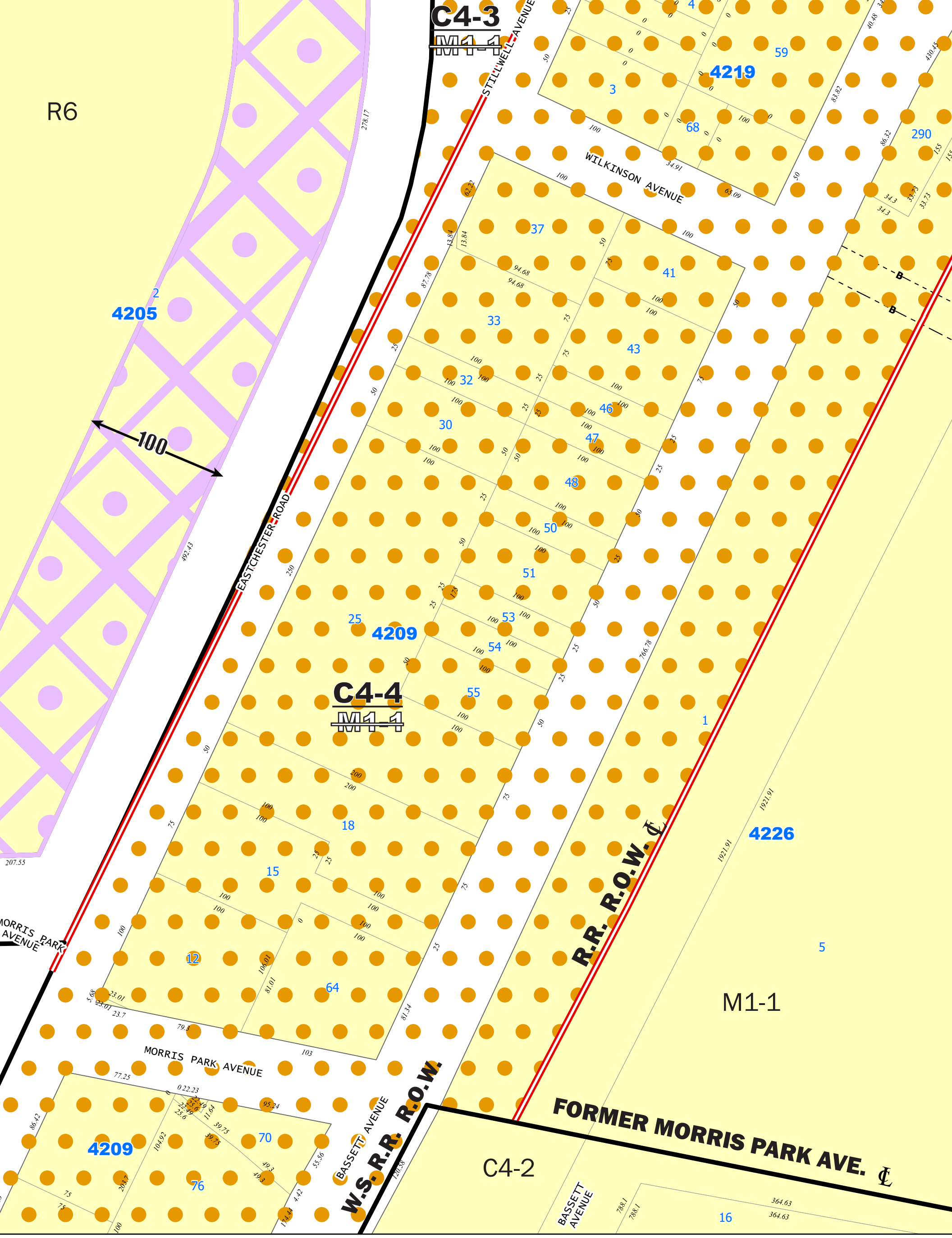

Bronx Metro-North Rezoning Map 22

Blocks: 4209, 4226

LEGEND

- R8A — Proposed Zoning Line/District
- R8A — Eliminated Zoning Line/District
- R8A — Existing Zoning Line/District
- Proposed C2-4
- Removed C1-2
- Removed C2-2
- Existing C1-1
- Existing C1-2
- Existing C2-2
- Existing C2-4
- Proposed Bronx Metro-North Special District
- Existing Parkchester Special District
- Removed Parkchester Special District
- Boundary Lines
- 4 — Tax Lot
- 3924 — Tax Blocks

Date Printed: 01/16/2024

Scale: 1:800

N

Bronx Metro-North Rezoning Map 23

Blocks: 4219, 4226

LEGEND

- R8A — Proposed Zoning Line/District
- R8A — Eliminated Zoning Line/District
- R8A — Existing Zoning Line/District
- Proposed C2-4
- Removed C1-2
- Removed C2-2
- Existing C1-1
- Existing C1-2
- Existing C2-2
- Existing C2-4
- Proposed Bronx Metro-North Special District
- Existing Parkchester Special District
- Removed Parkchester Special District
- Boundary Lines
- 4 — Tax Lot
- 3924 — Tax Blocks

Date Printed: 01/16/2024

Scale: 1:900

N

Bronx Metro-North Rezoning Map 24

Blocks: 4205

LEGEND

- R8A — Proposed Zoning Line/District
- R8A — Eliminated Zoning Line/District
- R8A — Existing Zoning Line/District
- Proposed C2-4
- Removed C1-2
- Removed C2-2
- Existing C1-1
- Existing C1-2
- Existing C2-2
- Existing C2-4
- Proposed Bronx Metro-North Special District
- Existing Parkchester Special District
- Removed Parkchester Special District
- Boundary Lines
- 4 — Tax Lot
- 3924 — Tax Blocks

Date Printed: 01/16/2024

Scale: 1:1,000

N

CONNECTOR

PELHAM PARKWAY

EASTCHESTER ROAD

PEL'HAM PARKWAY SOUTH

135.93

601.25

51.13

673.15

520

200

197.08

34.87

350.17

C4-3

M1-1

5

4222

3

111

85.71

126.61

40.9

48.36

76.57

91.7

15.13

46.48

46.48

94.05

94.05

50.64

50

50

100

68.42

44.42

250

RHINELANDER AVENUE

130.67

130

PROL. ℄

JACOBI MEDICAL CENTER DRIVEWAY

1

4205

R4

11

208.59

100

100

100

100

25

25

4221

R6-1

R4

64

100

97.03

50

MCDONALD STREET

77.82

43.11

51.17

7

80

78.17

340.35

108.82

4220

162.81

109.23

SEMINOLE STREET

86.58

27.13

17

76.03

4218

14

81.41

339.73

339.73

40

336.59

128.12

30.29

27.13

118.1

13

Bronx Metro-North Rezoning Map 25

Blocks: 4205

LEGEND

- R8A — Proposed Zoning Line/District
- R6A — Eliminated Zoning Line/District
- R8A — Existing Zoning Line/District
- Proposed C2-4
- Removed C1-2
- Removed C2-2
- Existing C1-1
- Existing C1-2
- Existing C2-2
- Existing C2-4
- Proposed Bronx Metro-North Special District
- Existing Parkchester Special District
- Removed Parkchester Special District
- Boundary Lines
- 4 — Tax Lot
- 3924 — Tax Blocks

Date Printed: 01/16/2024

Scale: 1:1,000

N

Bronx Metro-North Rezoning Map 26

Blocks: 4218

LEGEND

- R8A — Proposed Zoning Line/District
- R8A — Eliminated Zoning Line/District
- R8A — Existing Zoning Line/District
- Proposed C2-4
- Removed C1-2
- Removed C2-2
- Existing C1-1
- Existing C1-2
- Existing C2-2
- Existing C2-4
- Proposed Bronx Metro-North Special District
- Existing Parkchester Special District
- Removed Parkchester Special District
- Boundary Lines
- 4 — Tax Lot
- 3924 — Tax Blocks

Date Printed: 01/16/2024

Scale: 1:800

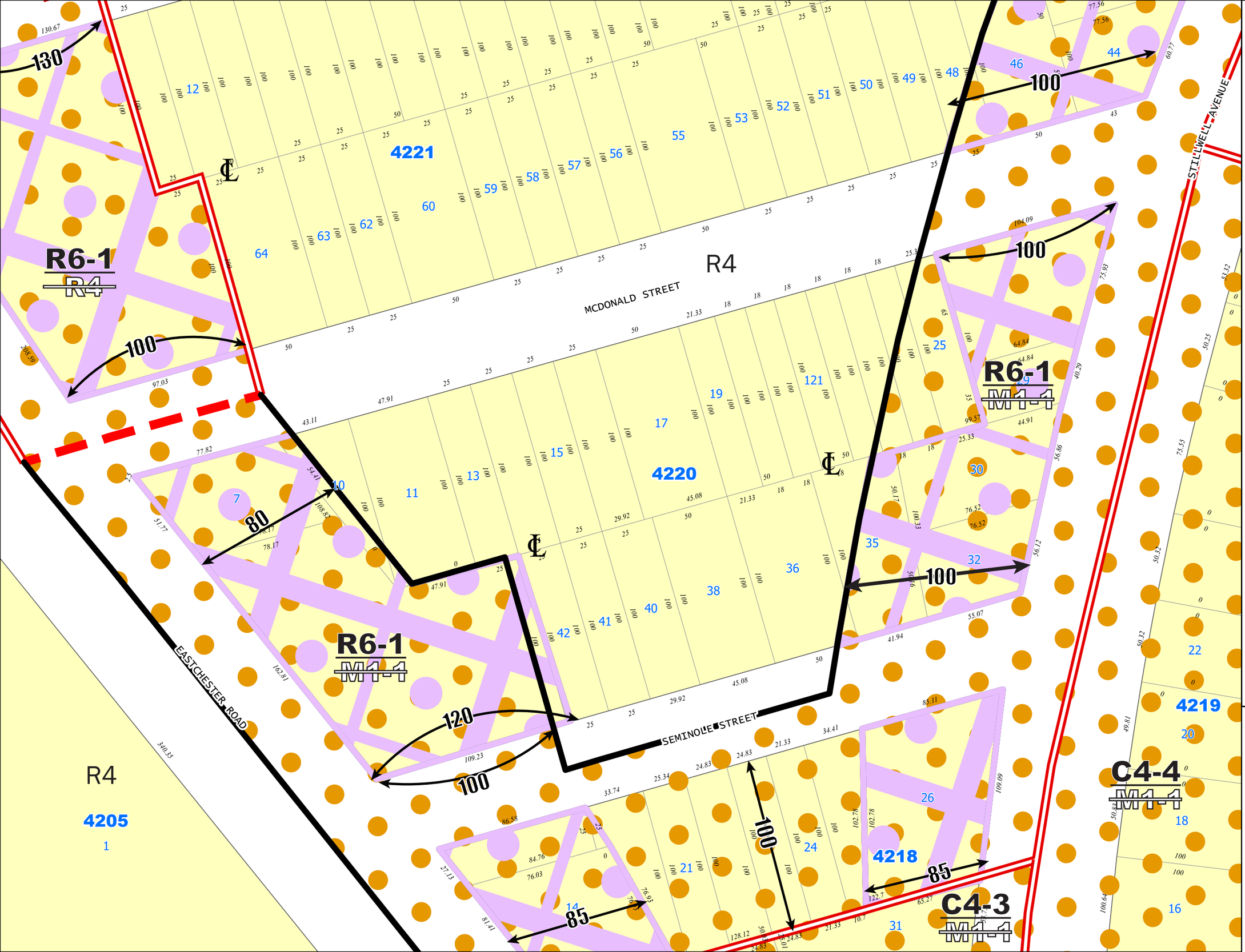

Bronx Metro-North Rezoning Map 27

Blocks: 4220

LEGEND

- R8A — Proposed Zoning Line/District
- R8A — Eliminated Zoning Line/District
- R8A — Existing Zoning Line/District
- Proposed C2-4
- Removed C1-2
- Removed C2-2
- Existing C1-1
- Existing C1-2
- Existing C2-2
- Existing C2-4
- Proposed Bronx Metro-North Special District
- Existing Parkchester Special District
- Removed Parkchester Special District
- Boundary Lines
- 4 — Tax Lot
- 3924 — Tax Blocks

Date Printed: 01/16/2024

Scale: 1:600

Bronx Metro-North Rezoning Map 28

Blocks: 4221

LEGEND

- R8A — Proposed Zoning Line/District
- R8A — Eliminated Zoning Line/District
- R8A — Existing Zoning Line/District
- Proposed C2-4
- Removed C1-2
- Removed C2-2
- Existing C1-1
- Existing C1-2
- Existing C2-2
- Existing C2-4
- Proposed Bronx Metro-North Special District
- Existing Parkchester Special District
- Removed Parkchester Special District
- Boundary Lines
- 4 — Tax Lot
- 3924 — Tax Blocks

Date Printed: 01/16/2024

Scale: 1:900

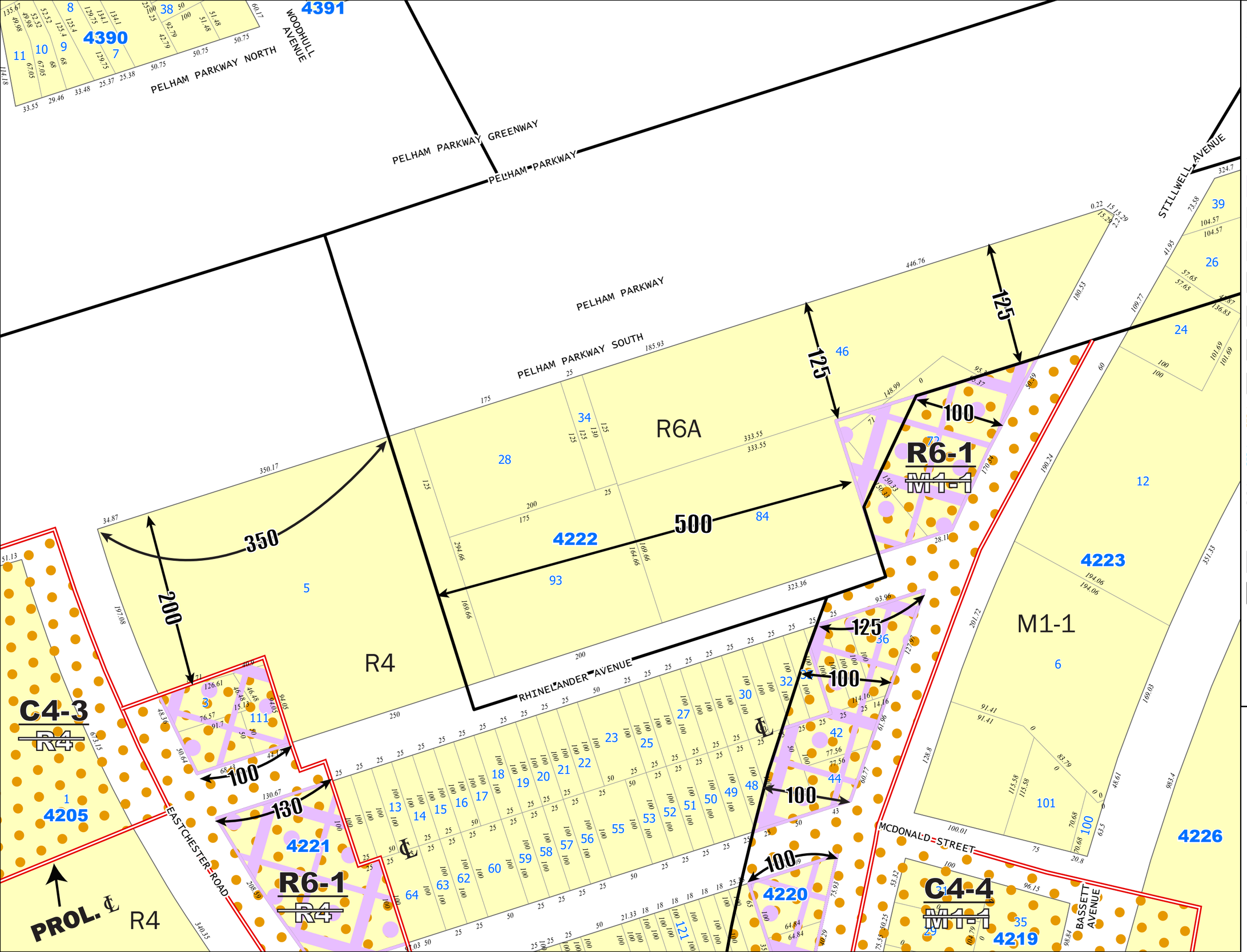

Bronx Metro-North Rezoning
Map 29

Blocks: 4222

LEGEND

- R8A — Proposed Zoning Line/District
- R8A — Eliminated Zoning Line/District
- R8A — Existing Zoning Line/District
- Proposed C2-4
- Removed C1-2
- Removed C2-2
- Existing C1-1
- Existing C1-2
- Existing C2-2
- Existing C2-4
- Proposed Bronx Metro-North Special District
- Existing Parkchester Special District
- Removed Parkchester Special District
- Boundary Lines
- 4 — Tax Lot
- 3924 — Tax Blocks

N

Date Printed: 01/16/2024

Scale: 1:1,200

Bronx Metro-North Rezoning Map 30

Blocks: 4203

LEGEND

- R8A — Proposed Zoning Line/District
- R6A — Eliminated Zoning Line/District
- R8A — Existing Zoning Line/District
- Proposed C2-4
- Removed C1-2
- Removed C2-2
- Existing C1-1
- Existing C1-2
- Existing C2-2
- Existing C2-4
- Proposed Bronx Metro-North Special District
- Existing Parkchester Special District
- Removed Parkchester Special District
- Boundary Lines
- 4 — Tax Lot
- 3924 — Tax Blocks

Date Printed: 01/16/2024

Scale: 1:700

NARRAGANSETT AVENUE

LAKEWOOD PLACE

TENBROECK AVENUE

SEMINOLE AVENUE

MORRIS PARK AVENUE

HERING AVENUE

JACOBI MEDICAL CENTER DRIVEWAY

R3-1

R4A

R4

R4/C1-1

C4-3 / R4

4203

4204

4205

4202

4201

4120