515 West 57th Street, Manhattan

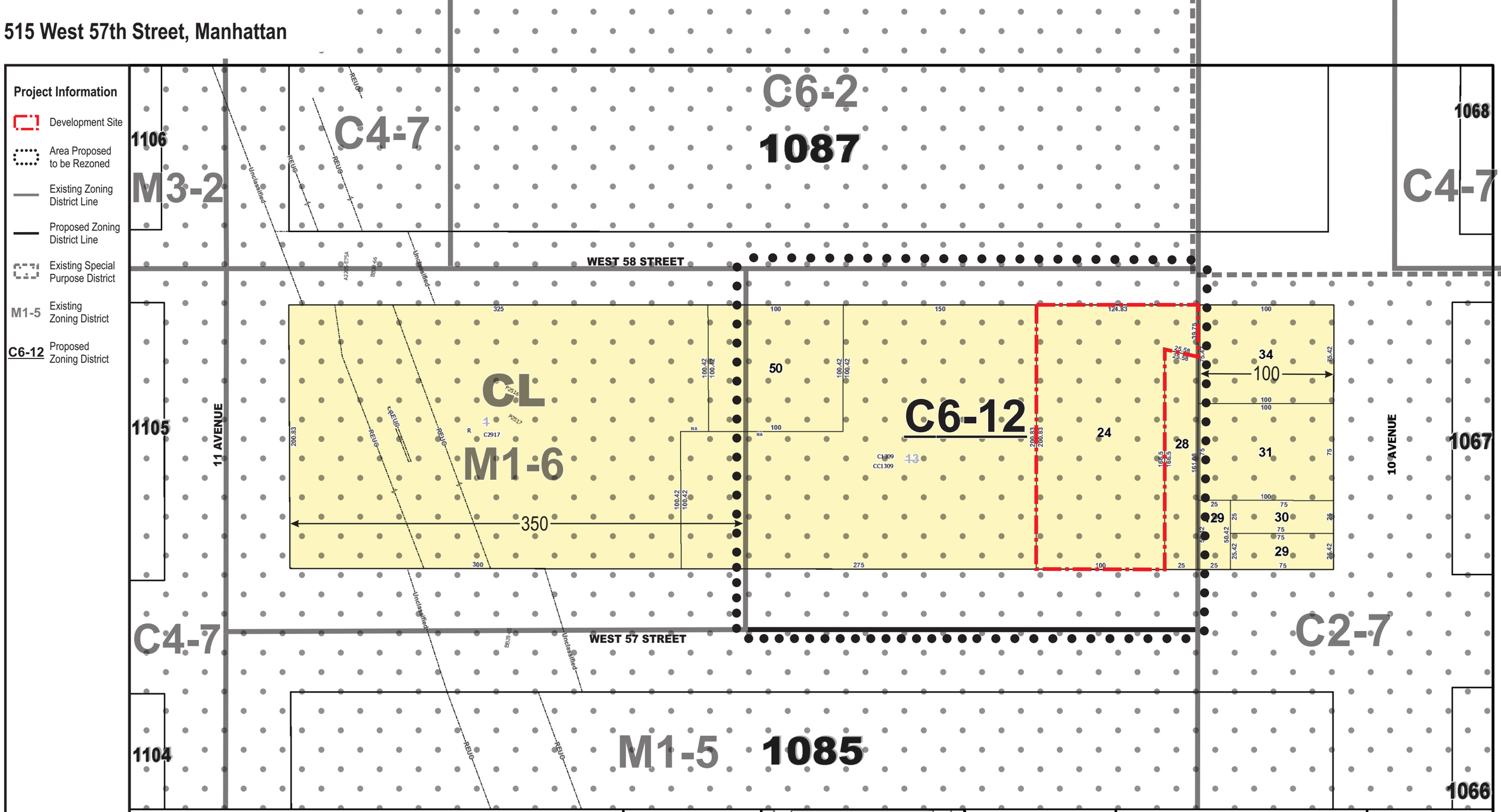

LEGEND

TAX_LOT_POLYGON	50 Tax Lot Number	TAX_LOT_FACE	
TAX_BLOCK_POLYGON	50 Tax Block Number	Regular	
BOUNDARY	50 Condo FKA Tax Lot Number	Underwater	
POSSESSION_HOOK	C50 Condo Flag/Number	Unknown	
	A9000 Air Lot Flag/Number	50 Tax Lot Dimension	
	S8000 Sub Lot Flag/Number	+/- 50 Approximate Tax Lot Dimension	
	R REUC Flag		

The City of New York makes no warranties, expressed or implied, concerning any errors, omissions, geographic inaccuracies of the Property Information Portal, nor the suitability of the use of this information. Additionally, this map should not be relied on to measure the relative geospatial position of any street, or other object or location represented on this map in relation to a tax lot or the relative positions of any tax lots. The Geographic Information System information presented should not be used as a substitute for engineer drawings or surveys. Any use of the map for the conveyance of property or any other legal proceedings is at the sole risk of the involved parties.

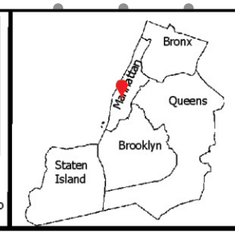

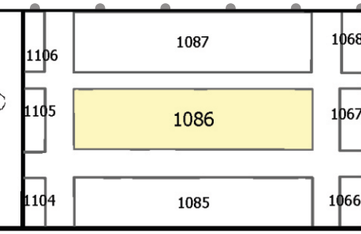

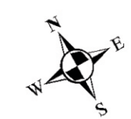

Effective Date: 07/16/2025
End Date: Current

NYC Digital Tax Map
Borough of Manhattan

Block: 1086

40 0 40 80 Feet

NYC Department of Finance

LiRo GIS, Inc.
GISI Consulting Group Company