By access or receipt, the User acknowledges, covenants and agrees that the documents, provided by Dattner Architects D.P.C., including but not limited to plans and specifications, in any media (the "Documents"), are copyrighted instruments of professional service. The User agrees that the Documents may not be used for any other project or for any purpose other than the project specifically assigned to Dattner Architects D.P.C. (the "Project"), without the prior written consent of Dattner Architects D.P.C. Any unauthorized use of the Documents is at the sole risk of the User and any other party accessing the Documents. No representation is made by Dattner Architects as to the accuracy or suitability of the Documents for any purpose other than the Project. The User and any other party accessing the Documents, by using or relying on the Documents, waive any claim against Dattner Architects D.P.C., its principals, consultants, agents and/or employees from and against any and all claims, liabilities, damages, losses, judgments, costs and expenses, including attorneys' fees, arising out of or in connection with the unauthorized use, reuse, change or modification of the Documents or any reliance by the User or any other party accessing the Documents. The User and any other party accessing the Documents, by using or relying on the Documents, hereby indemnify and hold harmless Dattner Architects, its principals, consultants, agents and/or employees from and against any and all claims, liabilities, damages, losses, judgments, costs and expenses, including attorneys' fees, arising out of or in connection with the unauthorized use, reuse, change or modification of the Documents or any reliance by the User or any other party accessing the Documents. Under no circumstances shall the transfer of the Documents to the User or any other party accessing the Documents be deemed a sale by Dattner Architects, and Dattner Architects makes no warranties, either express or implied, as to the merchantability and fitness for any particular purpose.

Plotted: 10/5/2018 8:27:47 AM

PRIVATE AREA

TEMPORARY PLANTERS (NOT INCLUDED IN SPWW CALCULATIONS)

AREA OF CIRCULATION PATH TO BE PAVED AS PEDESTRIAN CIRCULATION PATH FOR FUTURE CONNECTION (NOT INCLUDED IN SPWW CALCULATIONS)

PLANTING AREA, TYP. SEE L-200

PRIVATE AREA

STONE DUST PAVEMENT

HUNTINGTON STREET

ASPHALTIC CONCRETE PAVEMENT, PER DOT STANDARDS

CONCRETE PAVEMENT, PER DOT STANDARDS

PAINTED ASPHALTIC CONCRETE PAVEMENT, PER DOT STANDARDS

COBBLESTONE PAVING ON REINFORCED CONCRETE BASE

PATTERNED CIP CONCRETE PAVEMENT

COBBLESTONE PAVING ON REINFORCED CONCRETE BASE

STAINLESS STEEL METAL GRATE WITH CONCRETE INFILL PAVEMENT

EDGE OF STEEL SHEET PILE BULKHEAD

EDGE OF STEEL SHEET PILE BULKHEAD

GOWANUS CANAL

OFF SITE PUBLICLY ACCESSIBLE OPEN AREA

LEGEND

- ZONING LOT LINE
- LIMIT OF SPWW - SHORE PUBLIC WALKWAY / WPAA
- VISUAL CORRIDOR
- PAVED AREA FOR FUTURE CONNECTION
- STEEL SHEET PILE BULKHEAD WITH CONCRETE CAP
- PUBLIC ACCESS AREA
- STREET END IMPROVEMENT AREA
- PROPOSED TREE, SEE L-200
- PROPOSED UNDERSTORY TREE, SEE L-200
- SPWW, MIN. 12' CLEAR PRIMARY CIRCULATION PATH
- BUILDING ENTRANCE
- MTA FENCE
- 2 / L-400.00 COBBLESTONE PAVING ON REINFORCED CONCRETE BASE
- 3 / L-400.00 STONE DUST PAVEMENT
- 7 / L-400.00 STAINLESS STEEL METAL GRATE WITH CONCRETE INFILL PAVEMENT
- 1 / L-400.00 PATTERNED CIP CONCRETE PAVEMENT
- PLANTING AREA, SEE L-200
- 2 / L-401.00 CIP CONCRETE SEAT WALL WITH WOOD TOP
- 1 / L-401.00 SEATING WITH BACK TYPE A
- 3 / L-401.00 SEATING WITH BACK TYPE B
- 4 / L-401.00 CIP CONCRETE SEAT WALL
- MOUNTABLE CURB TO FDNY AND DOT STANDARDS
- 3 / L-403.00 42 INCH HIGH WATERFRONT GUARDRAIL
- 3 / L-403.00 42 INCH HIGH FENCE
- 5 / L-401.00 CIP CONCRETE RETAINING WALL
- 6 / L-401.00 STEEL SHEET PILE PLANTER WALL
- 1 / L-403.00 MODULAR ALUMINUM TRUSS ARBOR
- 8 / L-400.00 9 / L-400.00 PRECAST CONCRETE BALLAST BLOCKS
- 3 / L-402.00 BACKLESS SEATING
- # / L-402.00 5 / L-402.00 MOVABLE TABLES AND CHAIRS
- 1 / L-402.00 SHORE PUBLIC WALKWAY ENTRY SIGNAGE AND ZONING LOT LINE SIGNAGE
- 2 / L-402.00 SHORE PUBLIC WALKWAY SEATING SIGNAGE
- 7 / L-402.00 BICYCLE RACK
- 6 / L-402.00 TRASH AND RECYCLE RECEPTACLES
- LIGHT POLE
- ADA COMPANION SEATING, 3' x 5'
- CIP CONCRETE STAIRS WITH STAINLESS STEEL HANDRAILS
- HOSE BIB
- SCULPTURE

0 4' 8' 16' 24'

SCALE: 1/8" = 1'-0"

GRAPHIC SCALE APPLICABLE TO ALL NON-DIMENSIONED ELEMENTS

BUILDING FOOTPRINT SHOWN FOR ILLUSTRATIVE PURPOSES ONLY.

Huntington Street

300 Huntington St.
Brooklyn, NY

300 Huntington Street LLC
155 3rd Street
Brooklyn, NY 11231

DattnerArchitects
1385 Broadway, 15th Floor
New York, NY 10018
tel 212 247 2660
www.dattner.com

BERNHEIMER ARCHITECTURE

Landscape Architect
SCAPE Landscape Architecture DPC
277 Broadway, Ninth Floor
New York, NY 10007

Lighting Consultant
Flux Studio Ltd.
49 Elizabeth Street, 4th Floor
New York, NY 10013

Lighting Consultant
Sighte Studio, LLC
98 8th Street, Ste. 302
Brooklyn, NY 11231

Structural Engineers
De Nardis Engineering, LLC
239 Central Avenue, Suite 200
White Plains, NY 10606

Revisions

Issue: ULURP Submission

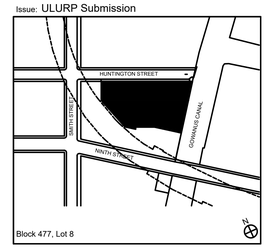

Key Plan
© 2018 Dattner Architects D.P.C.

PAVING PLAN

Date	09/22/2020
Scale	1/8" = 1'-0"
Drawn By	
Checked By	
Project No.	1816
Sheet No.:	L-103.00

Seal

By access or receipt, the User acknowledges, consents and agrees that the Documents, provided by Dattner Architects, D.P.C., including but not limited to plans and specifications, in any media (the "Documents"), are copyrighted instruments of professional service. The User agrees that the Documents may not be used for any other purpose or for any uses subsequent to the completion of the project for which they were prepared by Dattner Architects, D.P.C. (the "Project"). The User agrees that the Documents may not be altered, changed or modified without the express written consent of Dattner Architects, D.P.C. The User and any other party accessing the Documents shall not publish any of the Documents to the web. So that there would be no misunderstanding as to the User's or any other party accessing the Documents' rights to use the Documents, the User and any other party accessing the Documents hereby indemnify and hold harmless Dattner Architects, its principals, consultants, agents and/or employees from and against any and all claims, liabilities, damages, losses, judgments, costs and expenses, including attorneys' fees, that may be incurred by Dattner Architects, its principals, consultants, agents and/or employees in connection with the unauthorized use, reuse, change or modification of the Documents or any access by the User or any other party accessing the Documents. No representation is made by Dattner Architects as to the accuracy or scale of the Documents or that they reflect actual conditions. Use of the Documents is at the sole risk of the User or any other party accessing the Documents. The User and any other party accessing the Documents shall be liable for any damages, including but not limited to any destruction, loss, use or injury to persons or property, that may be incurred by Dattner Architects, its principals, consultants, agents and/or employees as a result of any and all unauthorized changes to or use of the Documents, including but not limited to any destruction, loss, use or injury to persons or property, as a result of unauthorized use, reuse, change or modification of the Documents. Dattner Architects shall not be liable for any damages, including but not limited to any destruction, loss, use or injury to persons or property, that may be incurred by Dattner Architects, its principals, consultants, agents and/or employees as a result of any and all unauthorized changes to or use of the Documents, including but not limited to any destruction, loss, use or injury to persons or property, as a result of unauthorized use, reuse, change or modification of the Documents. The User and any other party accessing the Documents shall

By access or receipt, the User acknowledges, consents and agrees that this document(s), provided by Dattner Architects D.P.C., including but not limited to plans and specifications, in any media (the "Documents"), are copyrighted instruments of professional service. The User agrees that the Documents may not be used for any other purpose or for any work expressly authorized by Dattner Architects D.P.C. in writing. The User agrees that the Documents may not be altered without the express written consent of Dattner Architects D.P.C. The User agrees that the Documents may not be assigned to any other party without the express written consent of Dattner Architects D.P.C. The User and any other party accessing the Documents shall, to the fullest extent permitted by law, indemnify and hold harmless Dattner Architects D.P.C. from any and all claims, liabilities, damages, losses and expenses, including attorneys' fees, arising out of or resulting from the unauthorized use of the Documents. The User and any other party accessing the Documents shall, to the fullest extent permitted by law, indemnify and hold harmless Dattner Architects D.P.C. from any and all claims, liabilities, damages, losses and expenses, including attorneys' fees, arising out of or resulting from any alteration or reuse of the Documents not authorized by Dattner Architects D.P.C. in writing. The User agrees that any such alteration or reuse will be at the User's sole risk and without liability or legal exposure to Dattner Architects D.P.C. The User agrees that all implied warranties, including but not limited to any warranties of merchantability and fitness for any particular purpose.

Printed: 10/5/2019 8:27:47 AM

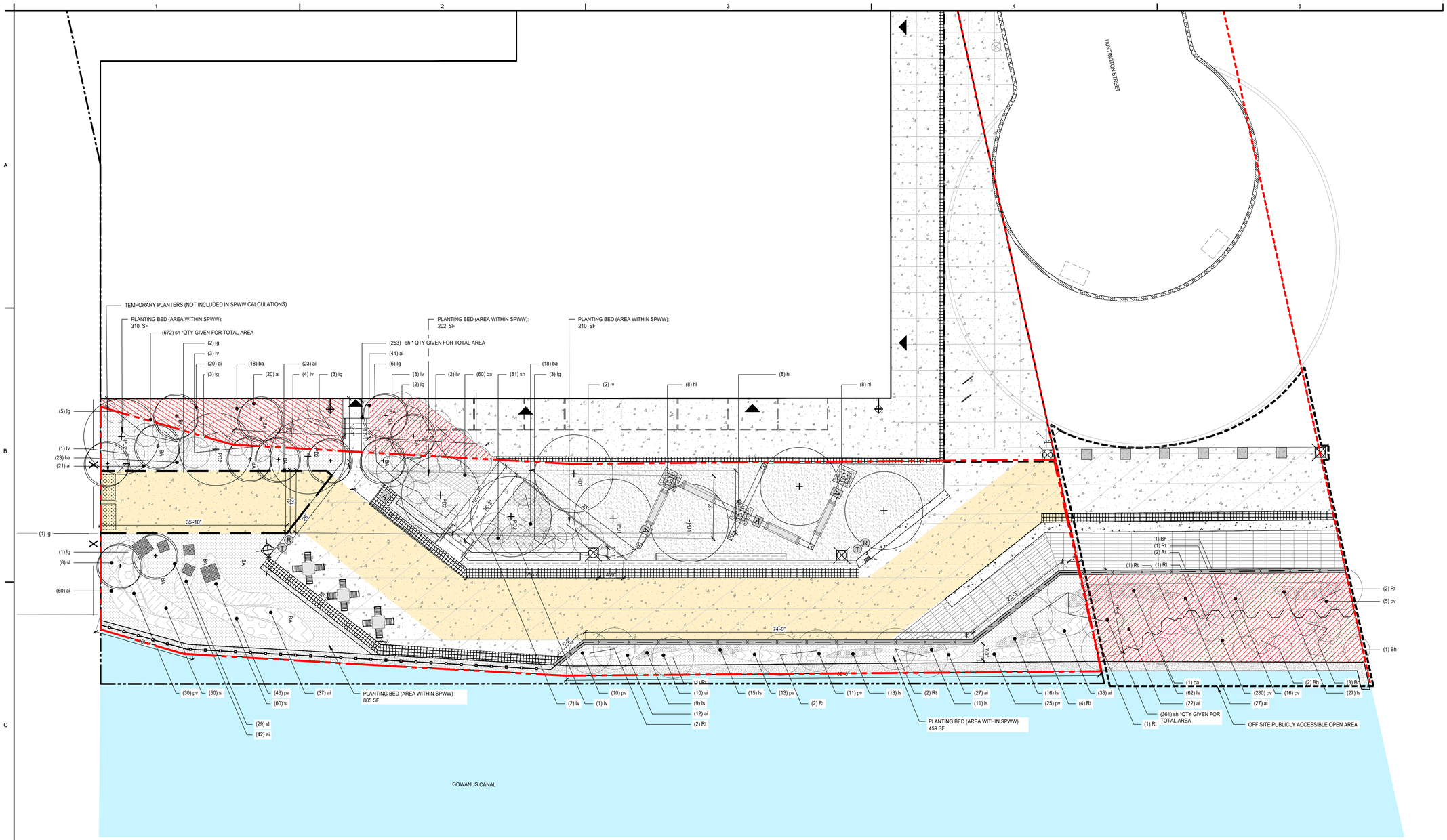

LEGEND

- ZONING LOT LINE
- LIMIT OF SPWW - SHORE PUBLIC WALKWAY / WPAA
- VISUAL CORRIDOR
- PAVED AREA FOR FUTURE CONNECTION
- STEEL SHEET PILE BULKHEAD WITH CONCRETE CAP
- PUBLIC ACCESS AREA
- STREET END IMPROVEMENT AREA
- PROPOSED TREE, SEE L-200
- PROPOSED UNDERSTORY TREE, SEE L-200
- SPWW, MIN. 12' CLEAR PRIMARY CIRCULATION PATH
- PROPOSED SHRUB
- HUMULUS LUPULUS
- ASCLEPIAS INCARNATA
- BAPTISIA AUSTRALIS
- SYMPHYOTRICHUM LAEVE
- LIATRIS SPICATA
- SPOROBOLUS HETEROLOPSIS
- PANICUM VIRGATUM
- PLANTING NOT INCLUDED IN MINIMUM PLANTING AREA CALCULATIONS

PLANT SCHEDULE
PLANT SCHEDULE

	SYM	QTY	BOTANICAL NAME	COMMON NAME	CALIPER SIZE	SIZE	CONDITION	SPACING	NOTES
TREES									
	PD1	5	POPULUS DELTOIDES	EASTERN COTTONWOOD POPLAR	4.5-5" CAL.	16'-18' HT.	B+B	SPACING AS SHOWN	SYMMETRICAL, WELL BRANCHED, MIN 7' FROM GRADE
	PD2	5	POPULUS DELTOIDES	EASTERN COTTONWOOD POPLAR	3.5-4" CAL.	14'-16' HT.	B+B	SPACING AS SHOWN	SYMMETRICAL, WELL BRANCHED, MIN 7' FROM GRADE
	BA	12	BETULA ALLEGHANIENSIS	YELLOW BIRCH	2-2.5" CAL.	9'-12' HT.	B+B	SPACING AS SHOWN	SYMMETRICAL, WELL BRANCHED TO GROUND
	SYM	QTY	BOTANICAL NAME	COMMON NAME	SIZE	CONDITION	SPACING	NOTES	
SHRUBS									
	Iv	3	ILEX VERTICILLATA 'WINTER RED'	WINTERBERRY	24"-30" HT.	#5 CONT.	SPACING AS SHOWN		
	Ig	5	ILEX GLABRA	INKBERRY	18"-24" HT.	#3 CONT.	SPACING AS SHOWN		
	Rt	17	RHUS TYPHINA 'LACINIATA'	CUTLEAF STAGHORN SUMAC	36"-42" HT.	#10 CONT.	SPACING AS SHOWN		
GRASSES									
	pv	67	PANICUM VIRGATUM 'CAPE BREEZE'	SWITCHGRASS	18-24" HT.	#3 CONT.	15" O.C.		
	sh	539	SPOROBOLUS HETEROLEPIS	PRAIRIE DROPSEED	9"-12" HT.	#1 CONT.	12" O.C.		
PERENNIALS									
	ai	178	ASCLEPIAS INCARNATA	SWAMP MILKWEED	9"-12" HT.	#1 CONT.	12" O.C.		
	ba	71	BAPTISIA AUSTRALIS	BLUE FALSE INDIGO	9"-12" HT.	#1 CONT.	12" O.C.		
	sl	120	SYMPHYOTRICHUM LAEVE	SMOOTH ASTER	9"-12" HT.	#1 CONT.	12" O.C.		
	ls	154	LIATRIS SPICATA	BLAZING STAR	9"-12" HT.	#1 CONT.	12" O.C.		
VINES									
	hl	26	HUMULUS LUPULUS	COMMON HOPS		#3 CONT.	SPACING AS SHOWN		

0 4' 8' 16' 24'

SCALE: 1/8" = 1'-0"

GRAPHIC SCALE APPLICABLE TO ALL NON-DIMENSIONED ELEMENTS

BUILDING FOOTPRINT SHOWN FOR ILLUSTRATIVE PURPOSES ONLY.

Huntington Street

300 Huntington St.
Brooklyn, NY

300 Huntington Street LLC
155 3rd Street
Brooklyn, NY 11231

DattnerArchitects
1385 Broadway, 15th Floor
New York, NY 10018
tel 212 247 2660
www.dattner.com

BERNHEIMER ARCHITECTURE

Landscape Architect
SCAPE Landscape Architecture DPC
277 Broadway, Ninth Floor
New York, NY 10007

Lighting Consultant
Flux Studio Ltd.
49 Elizabeth Street, 4th Floor
New York, NY 10013

Lighting Consultant
Sighte Studio, LLC
98 8th Street, Ste. 302
Brooklyn, NY 11231

Structural Engineers
De Nardis Engineering, LLC
239 Central Avenue, Suite 200
White Plains, NY 10606

Revisions

Issue: ULURP Submission

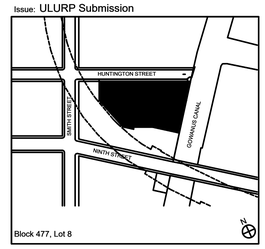

Key Plan
© 2018 Dattner Architects D.P.C.

PLANTING PLAN

Date 09/22/2020
Scale 1/16" = 1'-0"
Drawn By
Checked By
Project No. 1816
Seal
Sheet No.: L-200.00

TREES



POPULUS DELTOIDES
EASTERN COTTONWOOD POPLAR



BETULA ALLEGHANIENSIS
YELLOW BIRCH

VINES AND SHRUBS



HUMULUS LUPULUS
COMMON HOPS



ILEX VERTICILLATA 'WINTER RED'
WINTER RED WINTERBERRY HOLLY



ILEX GLABRA
INKBERRY



RHUS TYPHINA 'LACINIATA'
CUTLEAF STAGHORN SUMAC



BACCHARIS HALIMIFOLIA
GROUNDSEL TREE

GRASSES AND PERENNIALS



BAPTISIA AUSTRALIS
BLUE FALSE INDIGO



SYMPHYOTRICHUM LAEVE
SMOOTH BLUE ASTER



ASCLEPIAS INCARNATA
SWAMP MILKWEED



LIATRIS SPICATA 'FLORISTAN WHITE' (OR OTHER WHITE CULTIVAR)
FLORISTAN WHITE BLAZING STAR



SPOROBOLUS HETEROLEPIS
PRAIRIE DROPSEED



PANICUM VIRGATUM "CAPE BREEZE"
'CAPE BREEZE' SWITCHGRASS

Huntington Street

300 Huntington St.
Brooklyn, NY

300 Huntington Street LLC
155 3rd Street
Brooklyn, NY 11231

DattnerArchitects
1385 Broadway, 15th Floor
New York, NY 10018
tel 212 247 2660
www.dattner.com

BERNHEIMER ARCHITECTURE

Landscape Architect
SCAPE Landscape Architecture DPC
277 Broadway, Ninth Floor
New York, NY 10007

Lighting Consultant
Flux Studio Ltd.
49 Elizabeth Street, 4th Floor
New York, NY 10013

Lighting Consultant
Sighte Studio, LLC
98 8th Street, Ste. 302
Brooklyn, NY 11231

Structural Engineers
De Nardis Engineering, LLC
239 Central Avenue, Suite 200
White Plains, NY 10606

Revisions

Issue: ULURP Submission

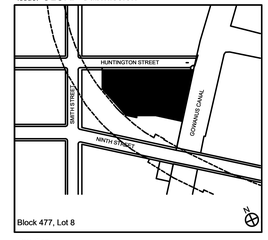

Block 477, Lot 8

Key Plan
© 2018 Dattner Architects D.P.C.

PLANT IMAGES

Date	09/22/2020
Scale	1/16" = 1'-0"
Drawn By	
Checked By	
Project No.	1816
Sheet No.:	L-201.00

Seal