

1. View of the Development Site facing northwest from Prospect Street.



2. View of the Development Site facing north from Prospect Street.



3. View of the Development Site facing north from Prospect Street.

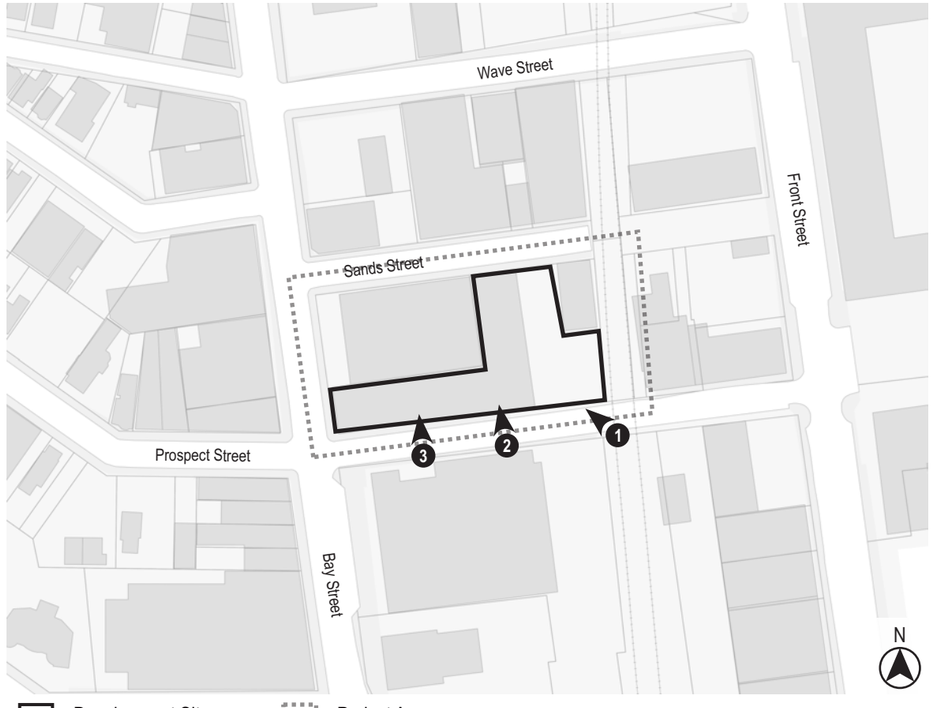



4. View of Prospect Street facing west (Development Site at right).



5. View of the south side of Prospect Street facing southeast from the Development Site.



6. View of the sidewalk along the north side of Prospect Street facing west (Development Site at right).

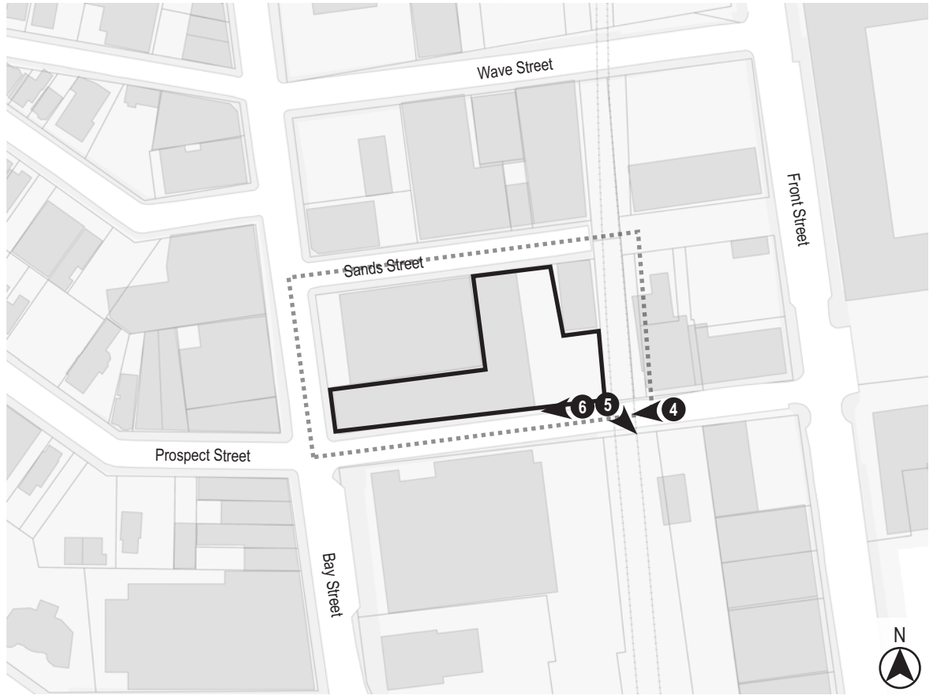



7. View of the Development Site facing northeast from Prospect Street.



8. View of the Development Site facing east from Bay Street.



9. View of the Development Site facing southeast from Bay Street.

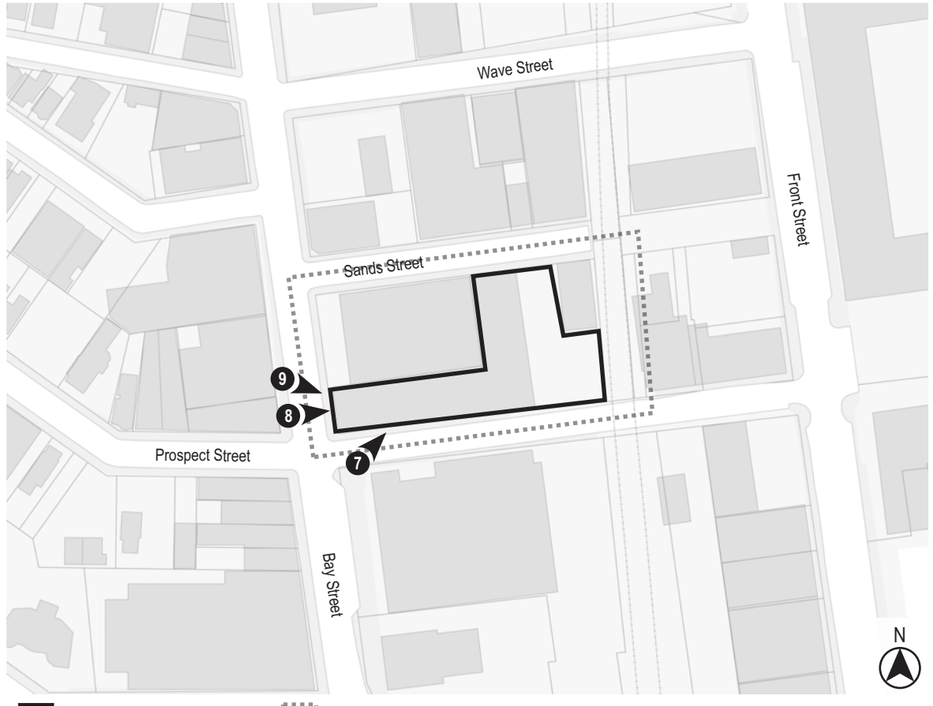



10. View of Bay Street facing south (Project Area at left).



11. View of the west side of Bay Street facing northwest from the Development Site.



12. View of the sidewalk along the east side of Bay Street facing south (Development Site at left).

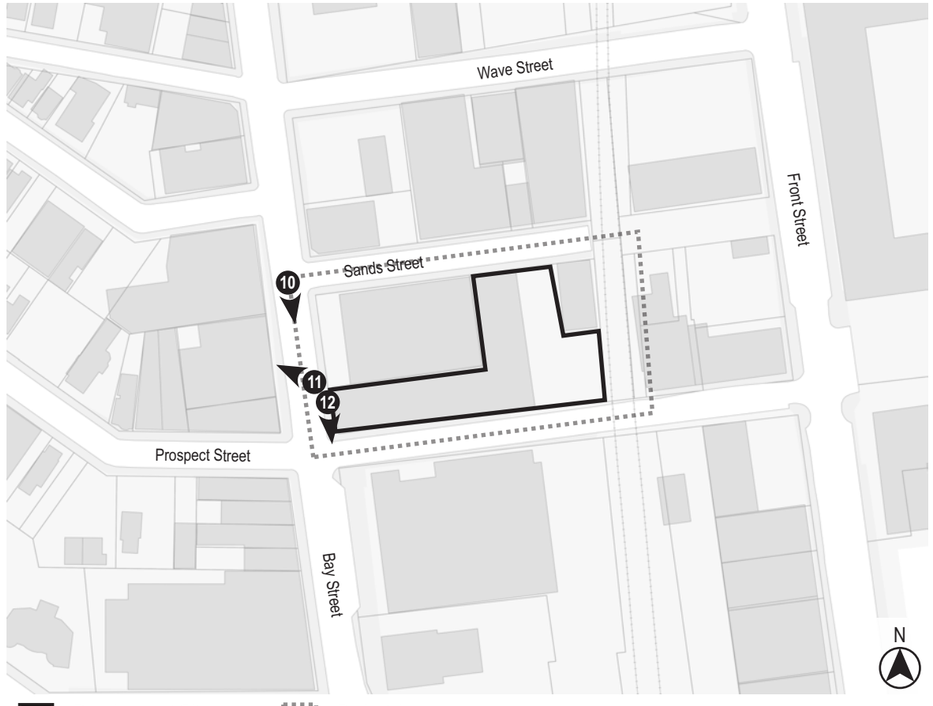



13. View of the sidewalk along the east side of Bay Street facing north from Prospect Street (Development Site at right).



14. View of the sidewalk along the north side of Prospect Street facing east from Bay Street (Development Site at left).



15. View of the intersection of Bay Street and Prospect Street facing southwest from the Development Site.

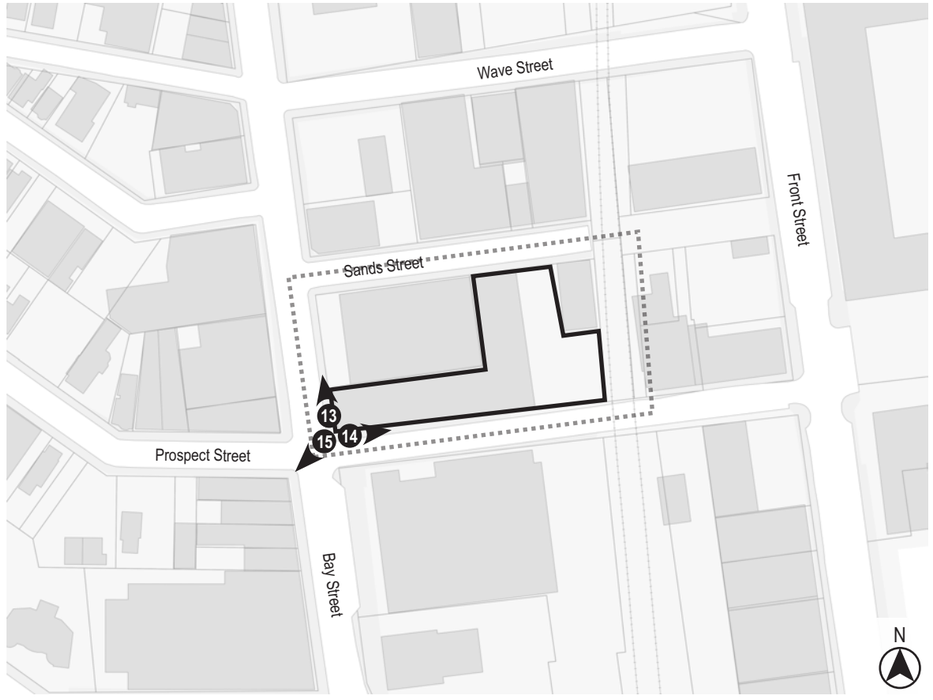



16. View of Prospect Street facing east from Bay Street (Development Site at left).



18. View of Bay Street facing north from Prospect Street (Development Site at right).



17. View of the Development Site facing northeast from the intersection of Bay Street and Prospect Street.

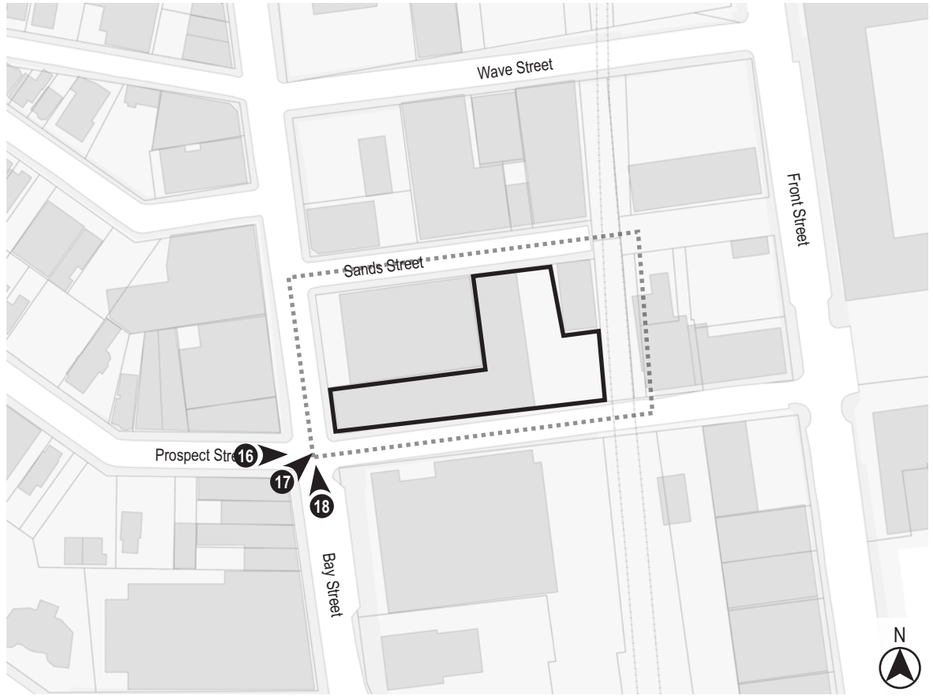



19. View of the Development Site facing southeast from Sands Street.



20. View of the Development Site facing south from Sands Street.



21. View of the Development Site facing south from Sands Street.

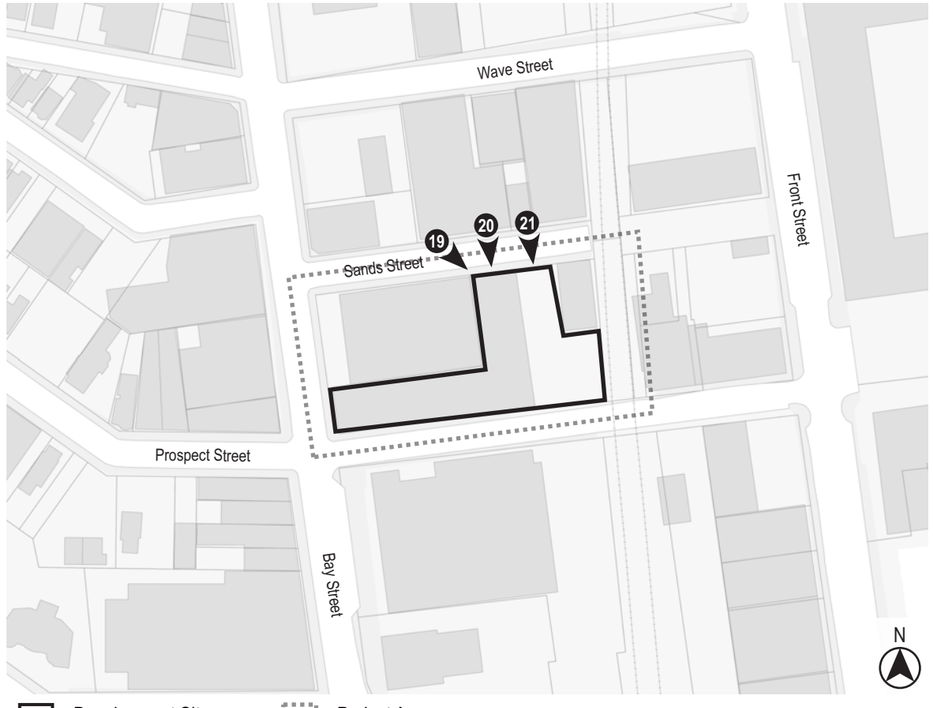



22. View of the Development Site facing southwest from Sands Street.



23. View of Sands Street facing west (Development Site at left).



24. View of the sidewalk along the south side of Sands Street facing west (Development Site at left).

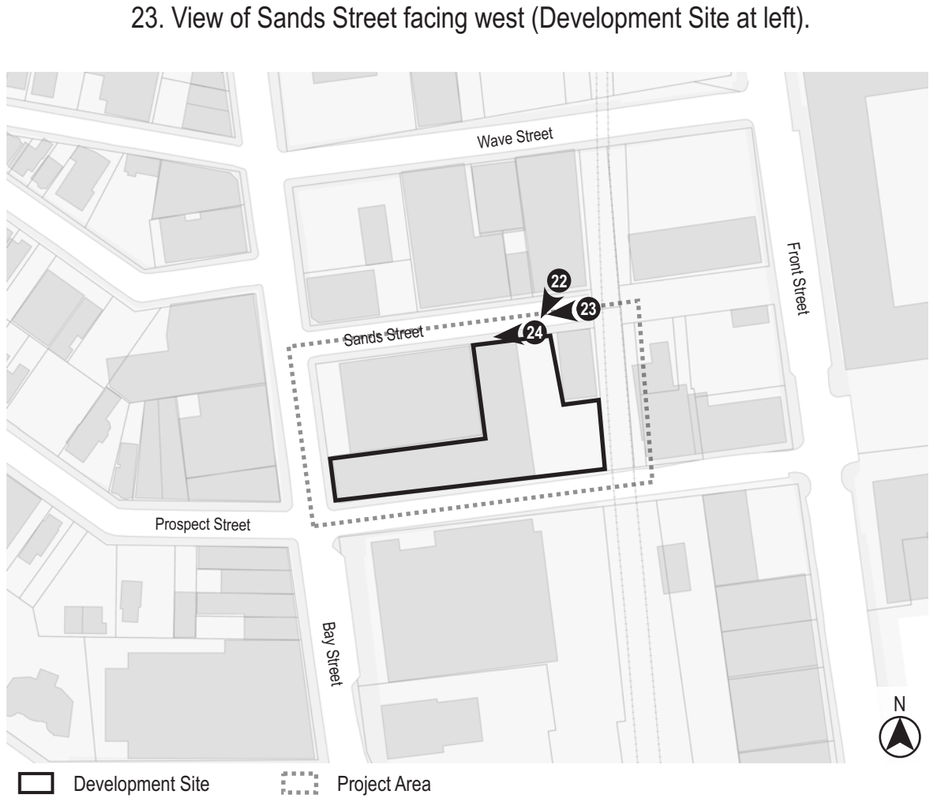



25. View of the north side of Sands Street facing northeast from the Development Site.



27. View of the sidewalk along the south side of Sands Street facing west (Project Area at left).



26. View of the north side of Sands Street facing northwest from the Development Site.

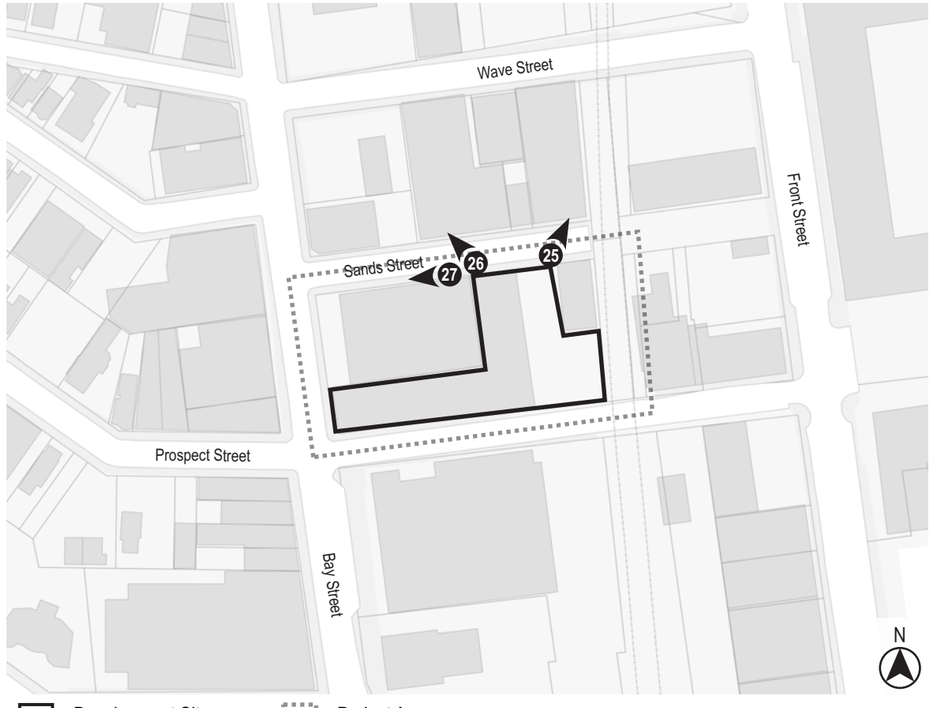



28. View of the Project Area facing southeast from Sands Street.



29. View of Sands Street facing east (Project Area at right).



30. View of the sidewalk along the south side of Sands Street facing east (Project Area at right).

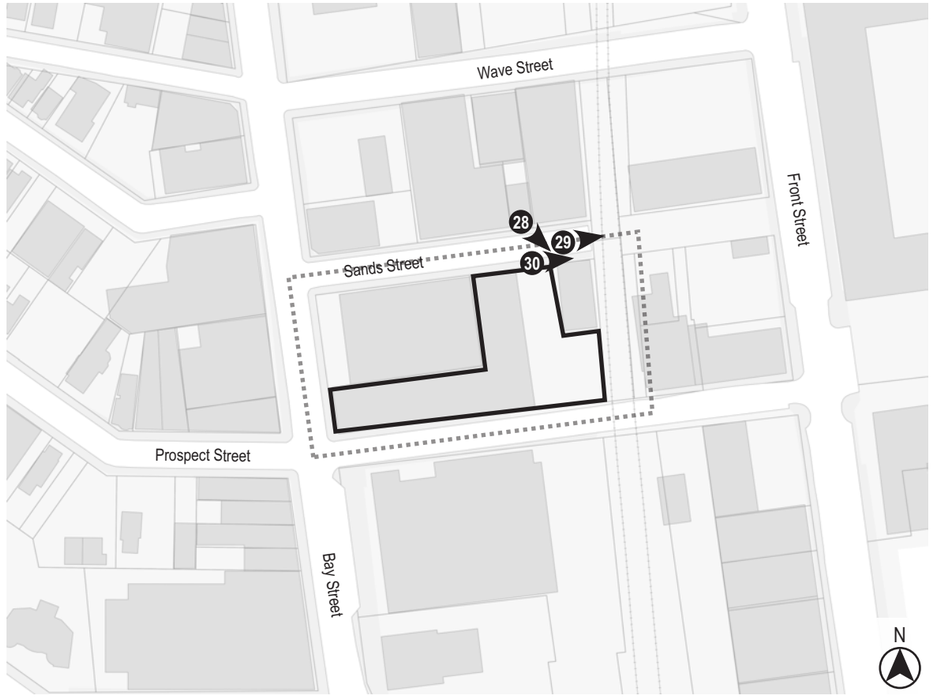



31. View of the Project Area facing southwest from Sands Street.



32. View of the Project Area facing south from Sands Street.



33. View of the Project Area facing southeast from Sands Street.

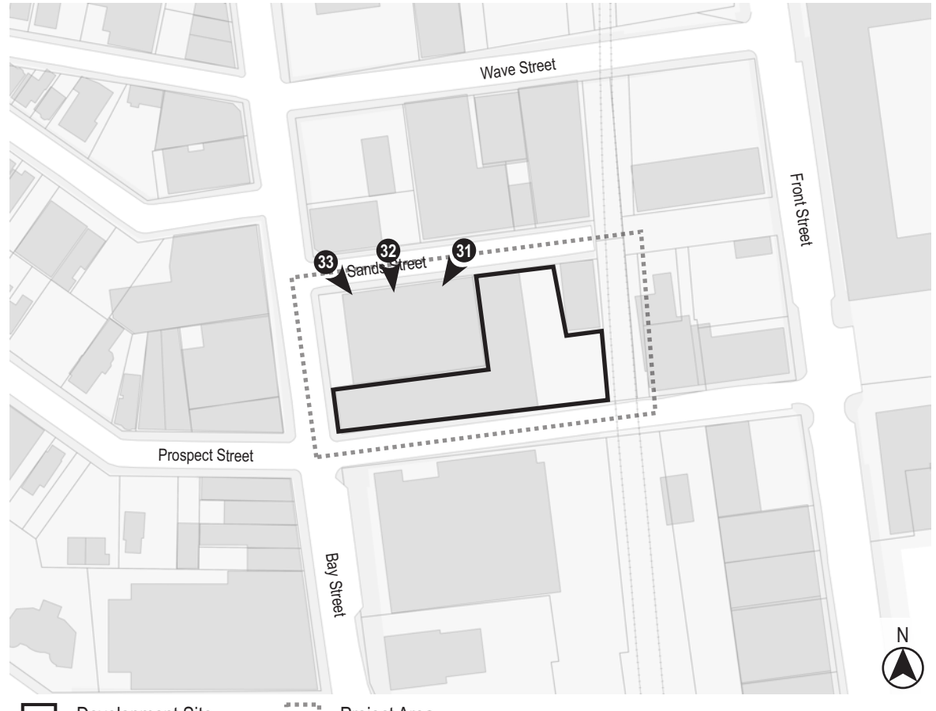



34. View of the Project Area facing southeast from the intersection of Sands Street and Bay Street.



35. View of Sands Street facing east from Bay Street (Project Area at right).



36. View of the Project Area facing northeast from Bay Street.

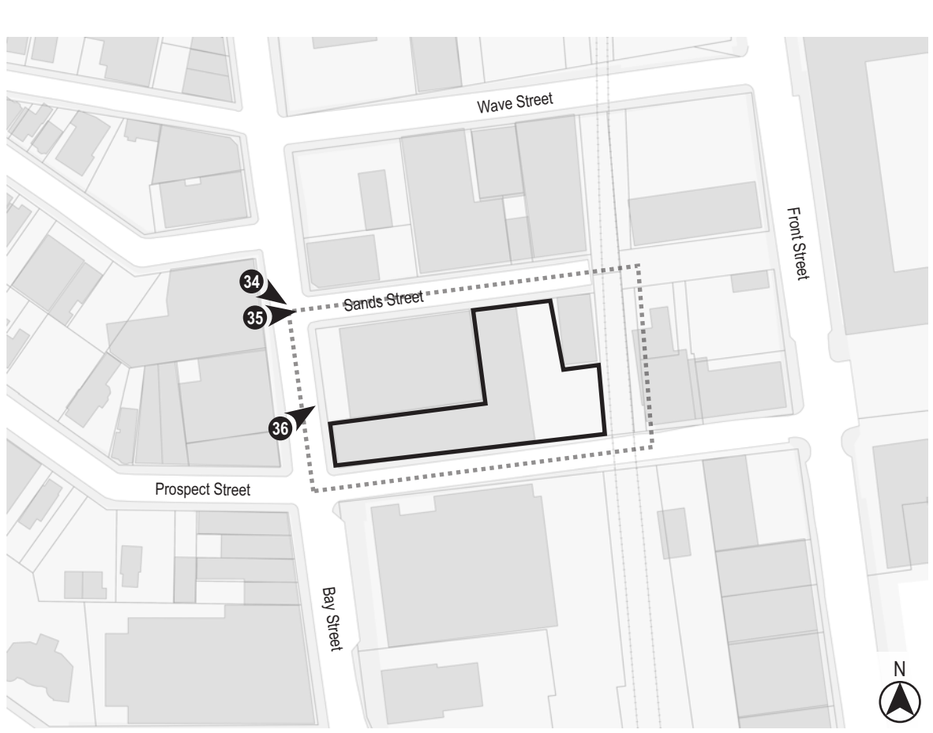



37. View of the west side of Bay Street facing northwest from the Project Area.



38. View of the sidewalk along the east side of Bay Street facing south from Sands Street (Project Area at left).



39. View of the sidewalk along the south side of Sands Street facing east from Bay Street (Project Area at right).

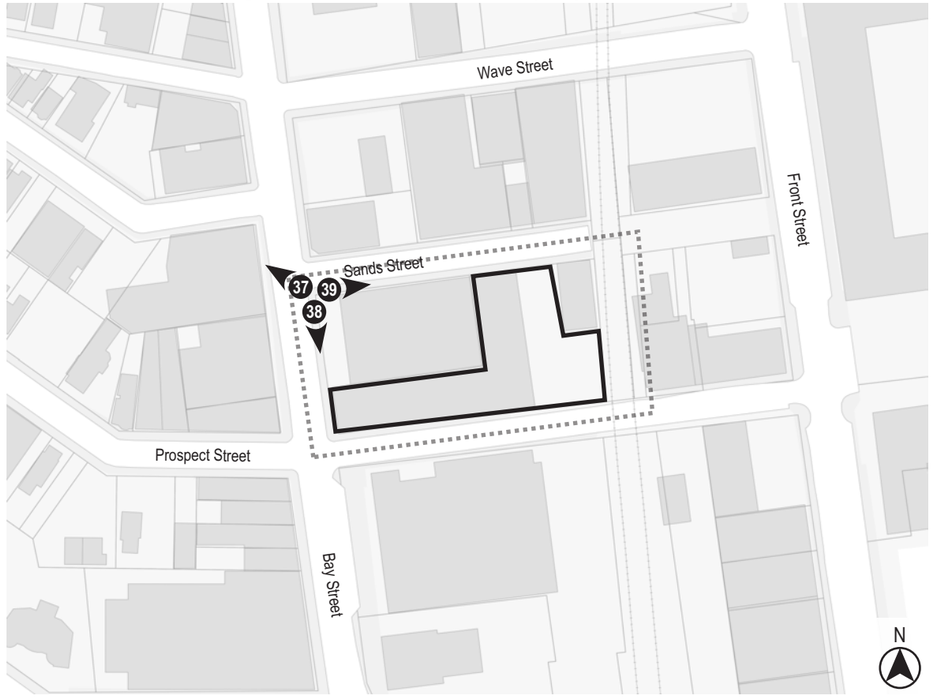



40. View of the Project Area facing east from Bay Street.



41. View of the Development Site facing northeast from Prospect Street.



42. View of the Development Site facing north from Prospect Street.

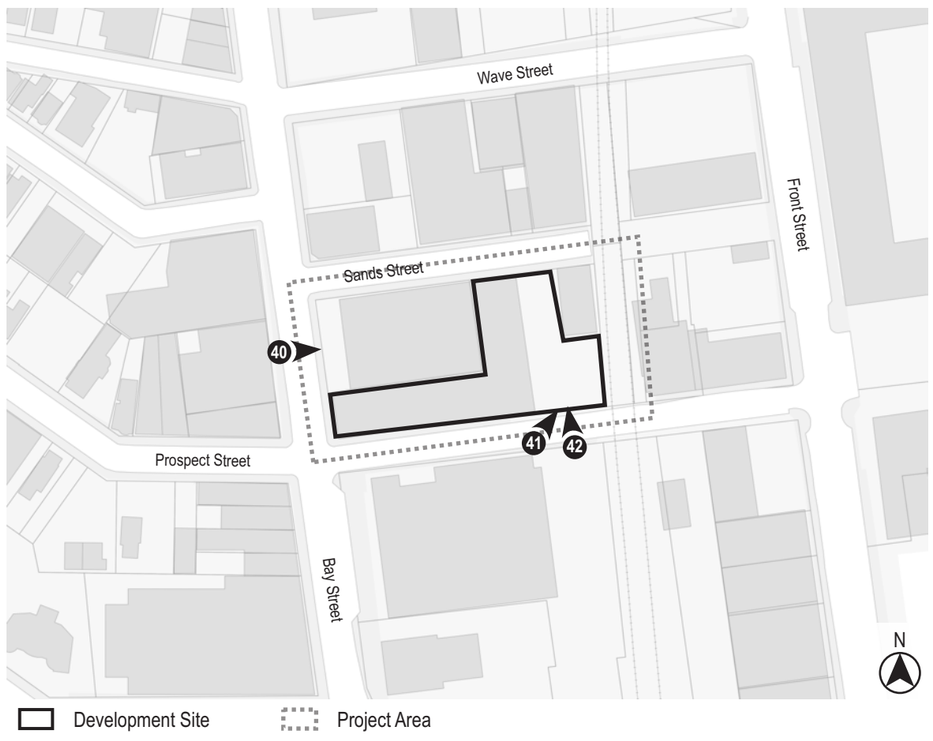



43. View of the Project Area facing northwest from Prospect Street.



45. View of Prospect Street facing west (Project Area at right).



44. View of the sidewalk along the north side of Prospect Street facing west (Project Area at right).

