

1. View of the Development Site and Project Area facing north from West 57th Street.



2. View of the Development Site facing northeast from West 57th Street (Project Area at right).



3. View of the Development Site and Project Area facing east from West 57th Street.

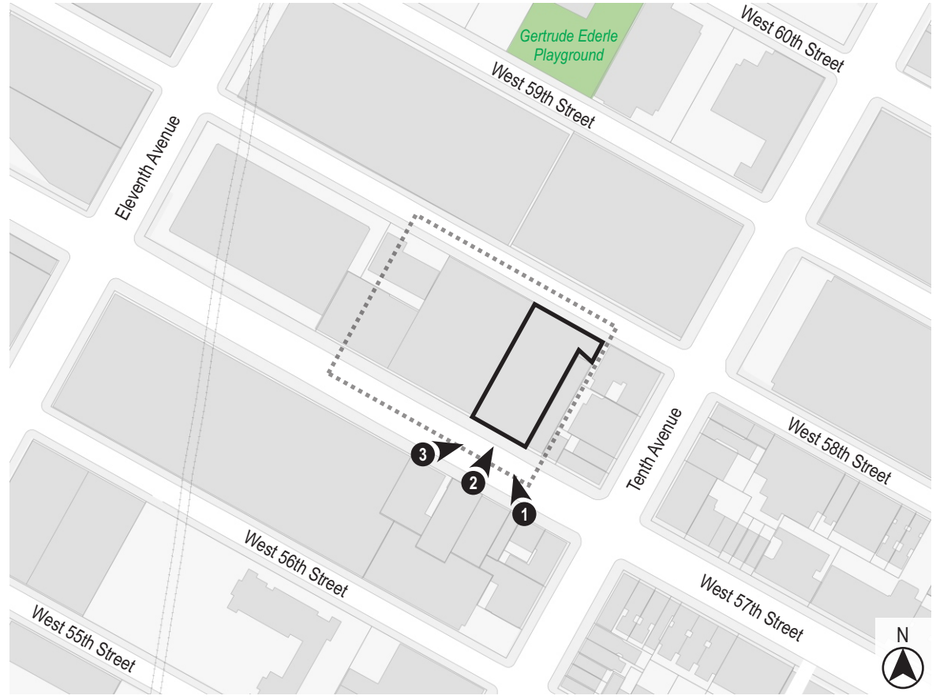

Urban Cartographics
Photographs Taken on March 30, 2026



4. View of West 57th Street facing southeast (Development Site at left).



5. View of the sidewalk along the north side of West 57th Street facing southeast (Development Site at left).



6. View of the south side of West 57th Street facing west from the Development Site.

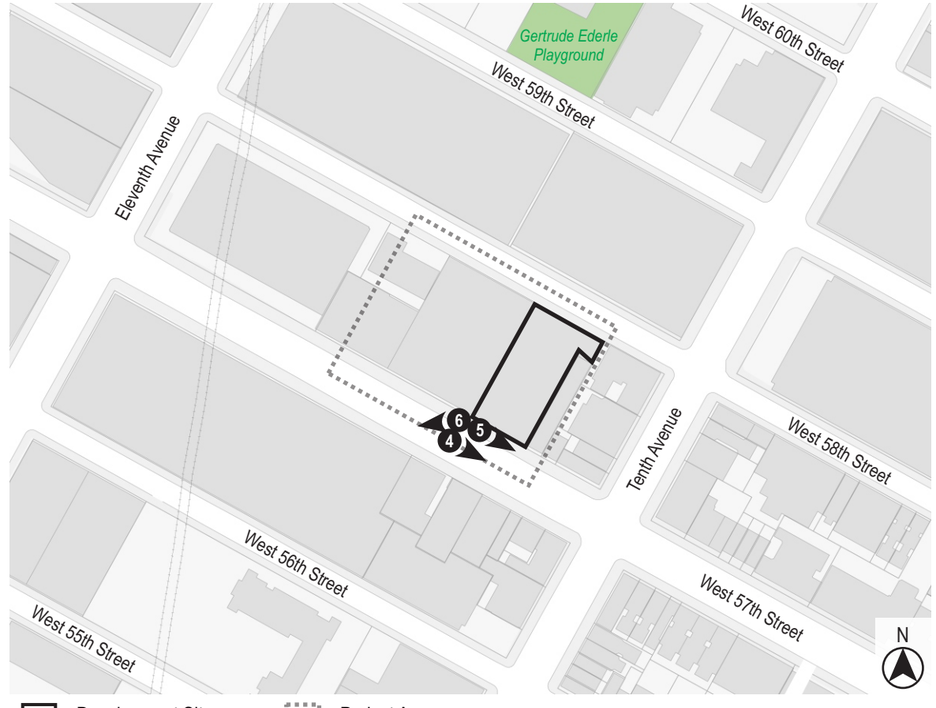

Urban Cartographics
Photographs Taken on March 30, 2026



7. View of West 57th Street facing northwest (Development Site and Project Area at right).



8. View of the sidewalk along the north side of West 57th Street facing northwest (Development Site at right).



9. View of the south side of West 57th Street facing south from the Development Site.

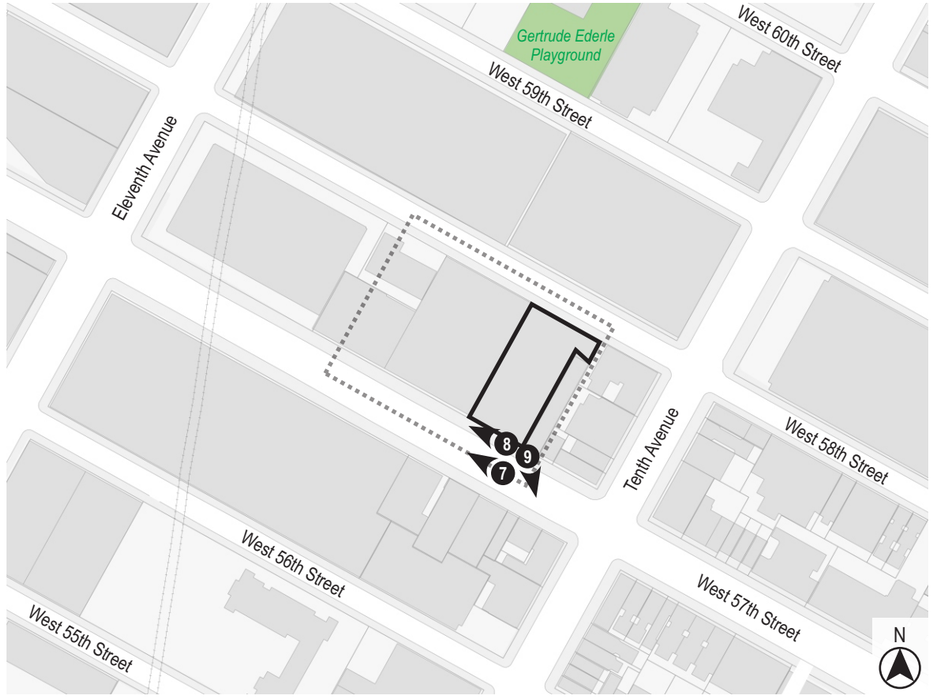



10. View of the Project Area facing north from West 57th Street.



11. View of the Project Area facing east from West 57th Street.



12. View of the sidewalk along the north side of West 57th Street facing northwest (Project Area at right).

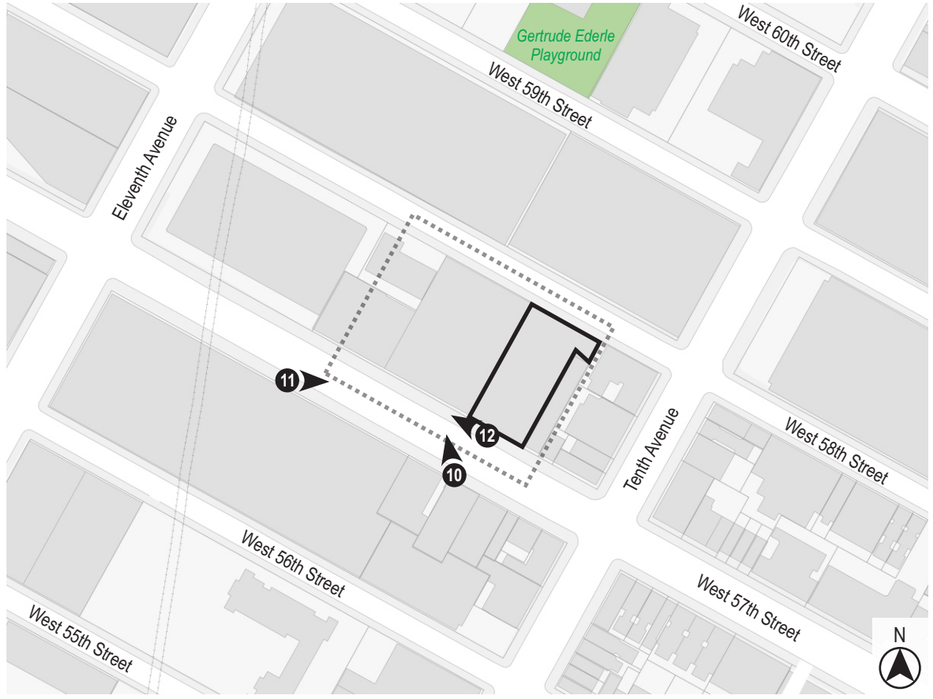



13. View of West 57th Street facing southeast (Project Area at left).



14. View of the sidewalk along the north side of West 57th Street facing southeast (Project Area at left).



15. View of the south side of West 57th Street facing southwest from the Project Area.

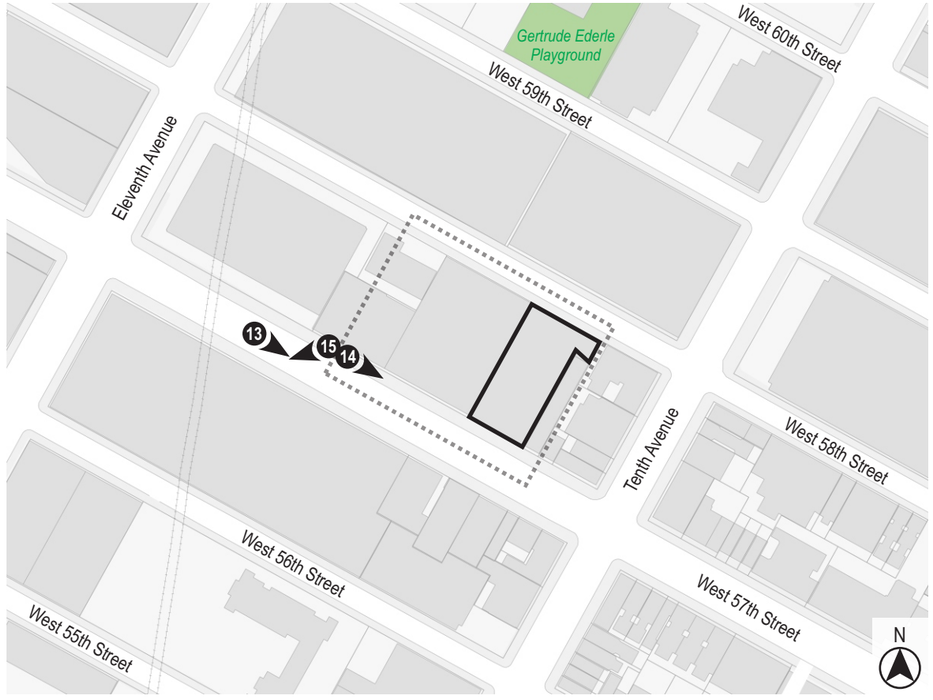



16. View of the Development Site facing west from West 58th Street.



17. View of the Development Site facing southwest from West 58th Street.



18. View of the Development Site facing southeast from West 58th Street.

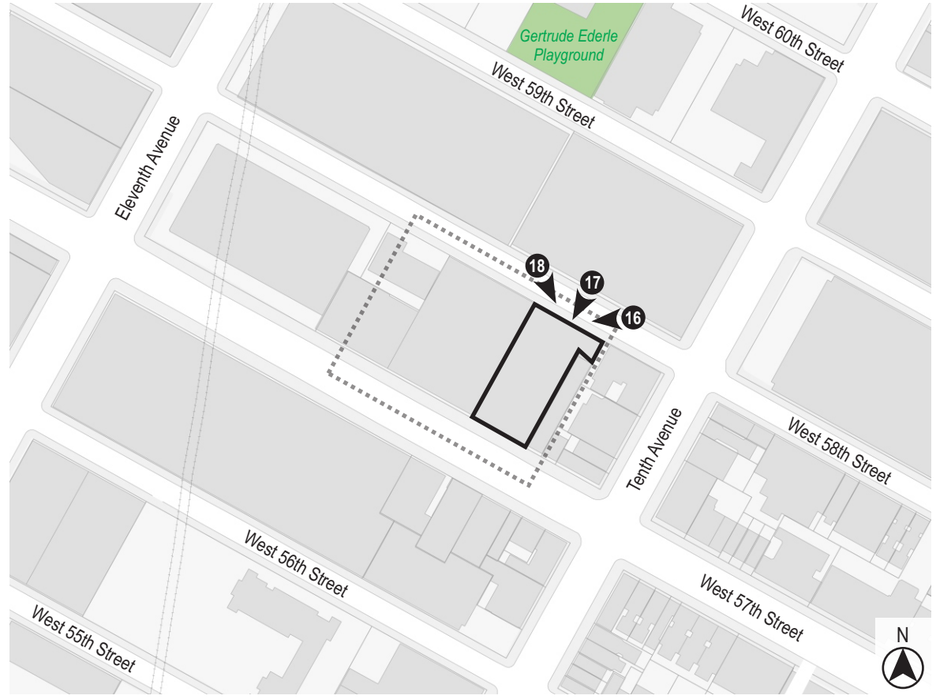



19. View of West 58th Street facing southeast (Development Site at right).



20. View of the sidewalk along the south side of West 58th Street facing southeast (Development Site at right).



21. View of the north side of West 58th Street facing northwest from the Development Site.



22. View of West 58th Street facing northwest (Development Site at left).



24. View of the north side of West 58th Street facing east from the Development Site.



23. View of the sidewalk along the south side of West 58th Street facing northwest (Development Site at left).

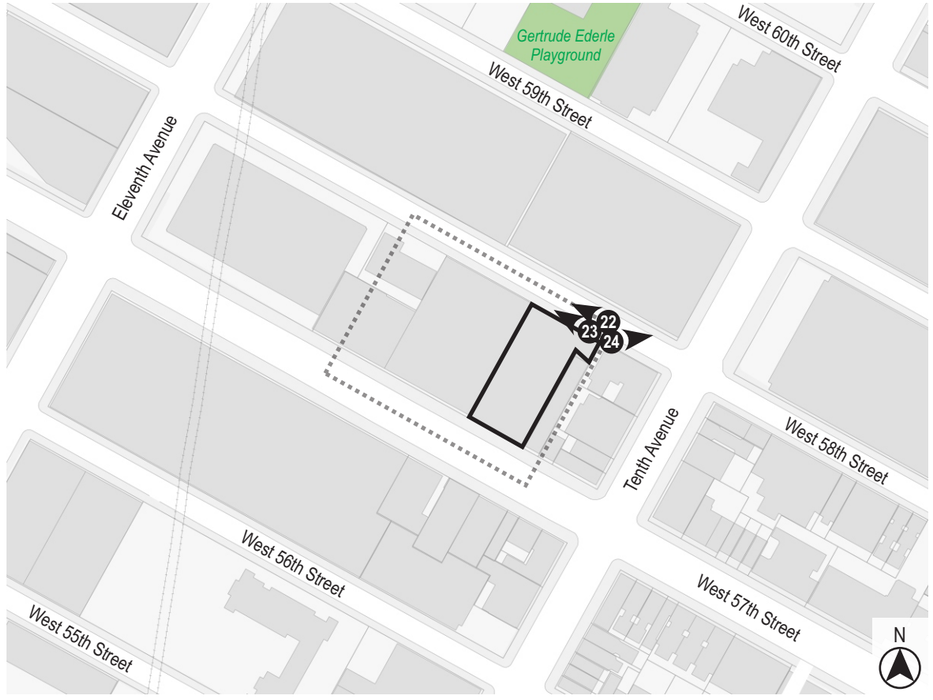



25. View of the Project Area facing west from West 58th Street.



27. View of the sidewalk along the south side of West 58th Street facing northwest (Project Area at left).



26. View of the Project Area facing southeast from West 58th Street.

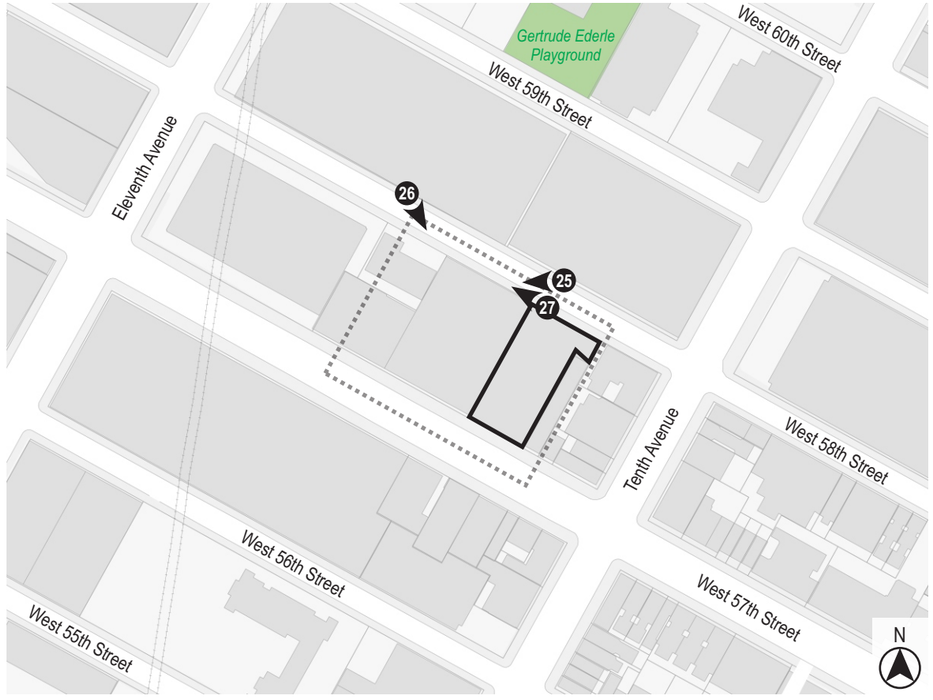

Urban Cartographics



28. View of West 58th Street facing southeast (Project Area at right).



29. View of the sidewalk along the south side of West 58th Street facing southeast (Project Area at right).



30. View of the north side of West 58th Street facing northwest from the Project Area.

