

1. View of the Development Site facing northwest from Watkins Street.



2. View of Watkins Street facing northwest (Development Site at left).



3. View of the Development Site facing southwest from Watkins Street.

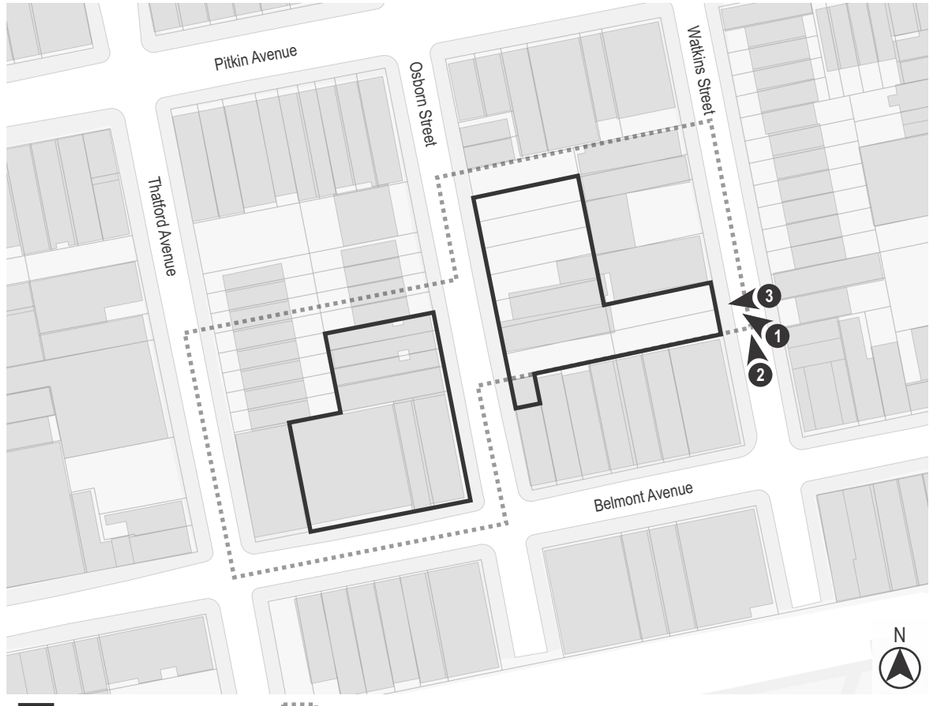



4. View of the Development Site facing southwest from Watkins Street.



5. View of the Project Area facing northwest from Watkins Street.



6. View of Watkins Street facing southeast (Development Site at right).

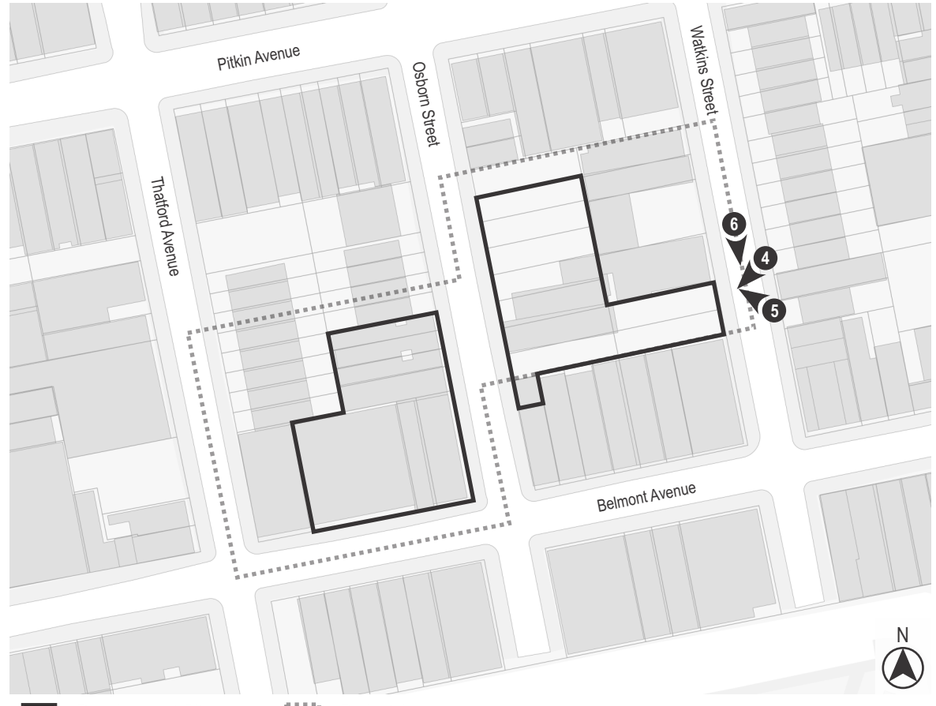



7. View of the Project Area facing southwest from Watkins Street.



8. View of the Project Area facing southwest from Watkins Street.



9. View of the Project Area facing southwest from Watkins Street.

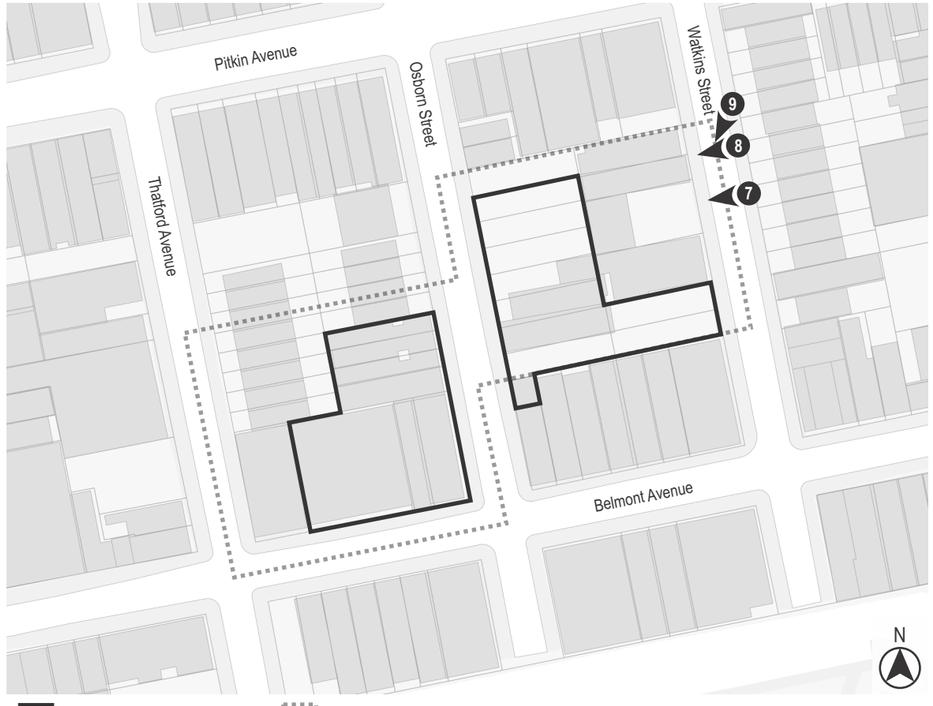



10. View of Watkins Street facing southeast (Project Area at right).



12. View of the east side of Watkins Street facing northeast from the Project Area.



11. View of the sidewalk along the west side of Watkins Street facing southeast (Project Area at right).

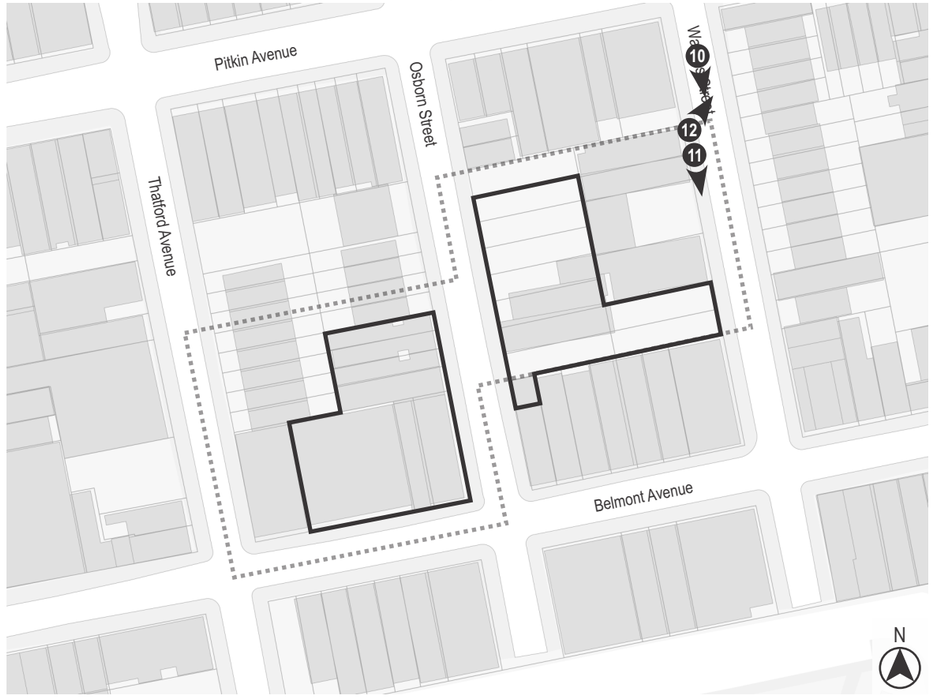



13. View of the sidewalk along the west side of Watkins Street facing southeast (Development Site at right).



14. View of the east side of Watkins Street facing northeast from the Development Site.



15. View of the sidewalk along the west side of Watkins Street facing northwest (Development Site at left).

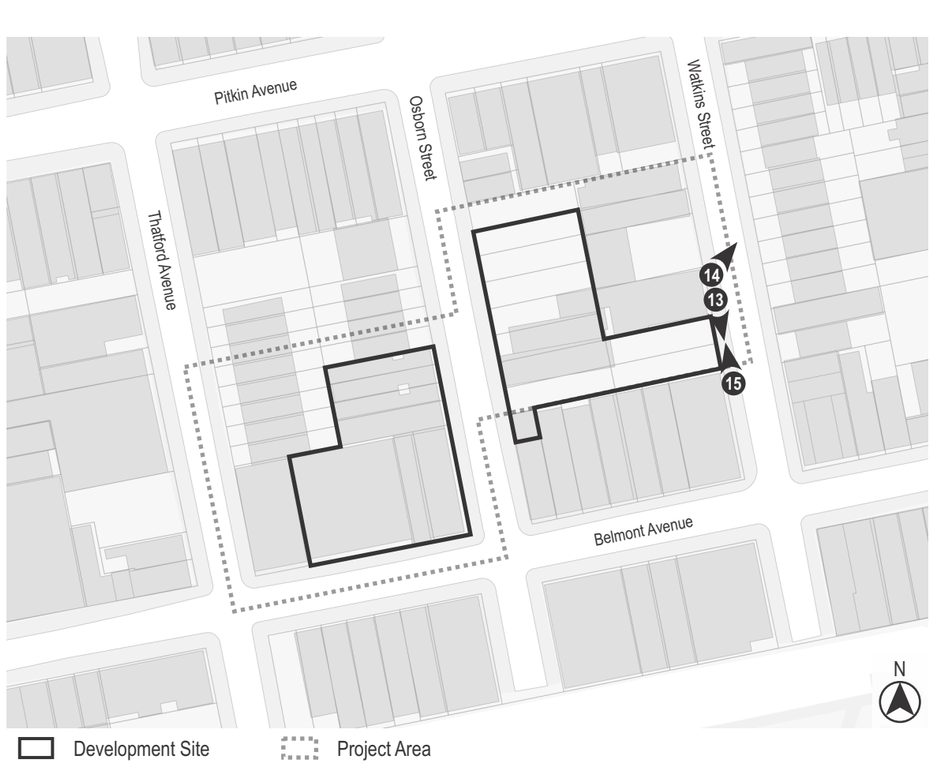



16. View of the east side of Watkins Street facing southeast from the Development Site.



18. View of the sidewalk along the east side of Osborn Street facing south (Project Area at left).



17. View of Osborn Street facing southeast (Project Area at left and ahead at right).

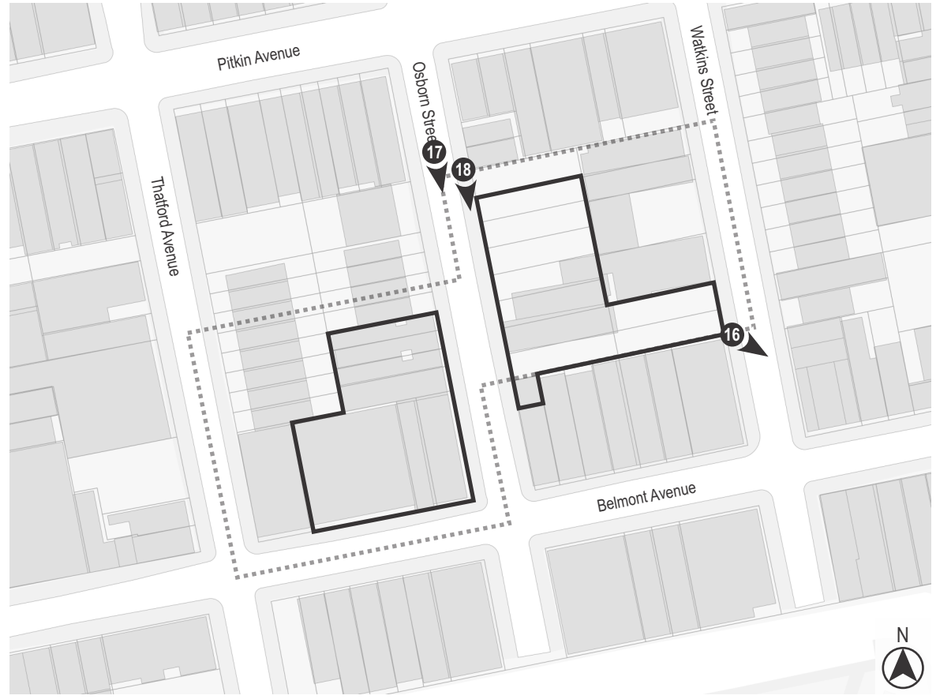



19. View of the west side of Osborn Street facing northwest from the Project Area.



21. View of the Development Site facing southwest from Osborn Street.



20. View of Osborn Street facing southeast (Development Site at left and right).

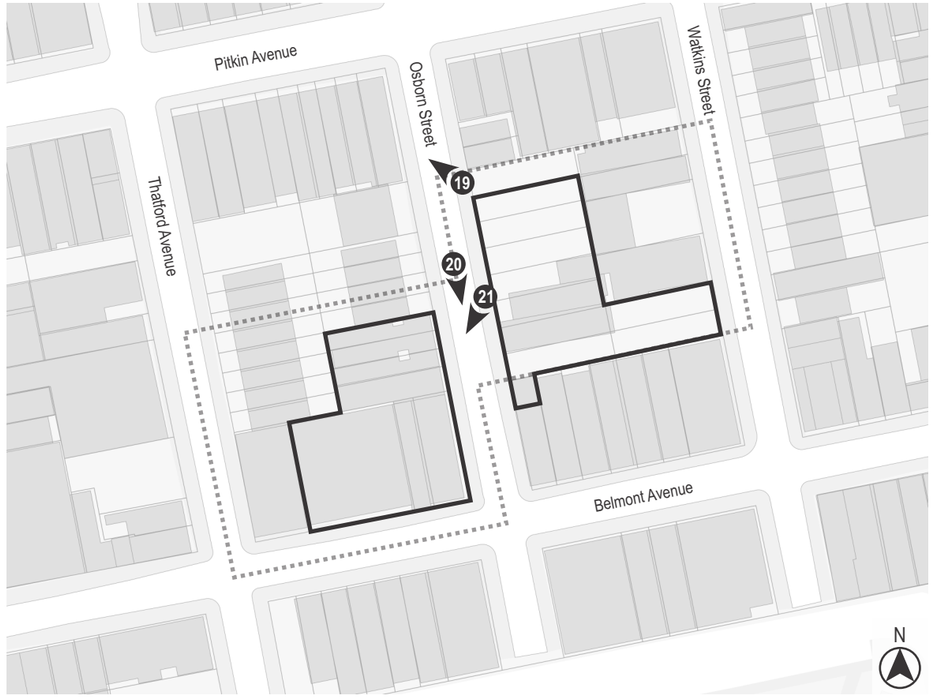



22. View of the Development Site facing southwest from Osborn Street.



23. View of the Development Site facing northwest from Osborn Street.



24. View of the Development Site facing southwest from Osborn Street.

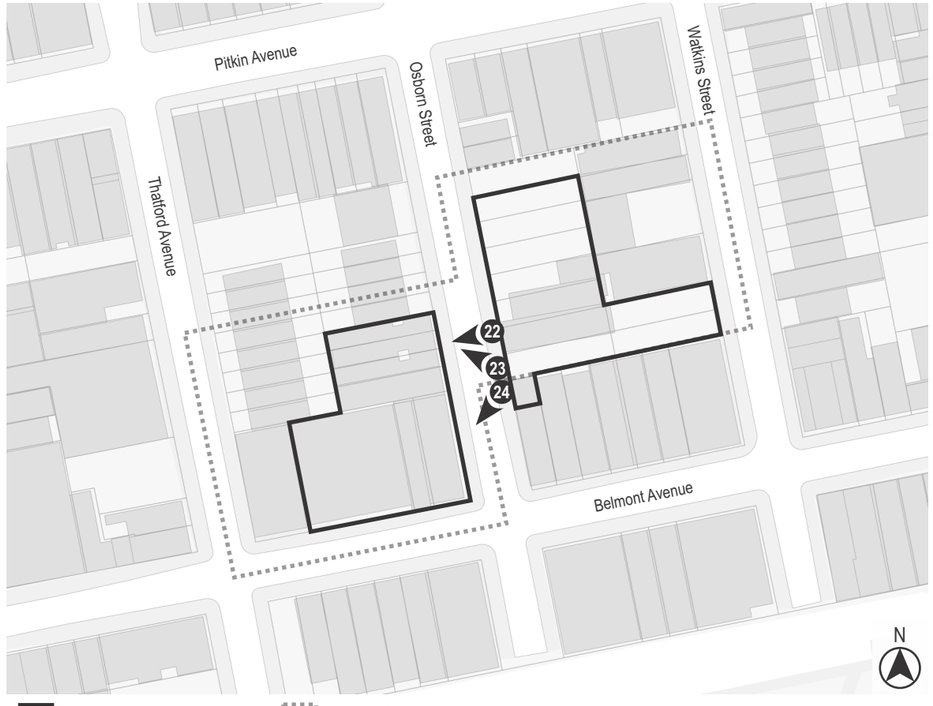



25. View of the Development Site facing southwest from Osborn Street.



26. View of the sidewalk along the east side of Osborn Street facing northwest (Development Site at right).



27. View of Osborn Street facing northwest (Development Site at left and right).

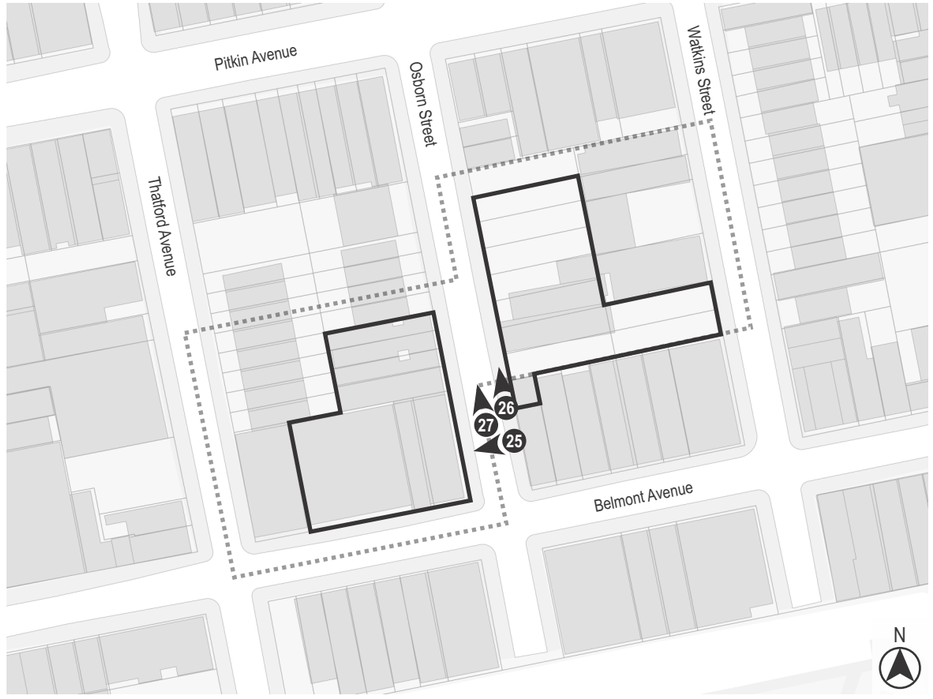



28. View of Belmont Avenue facing southwest from Osborn Street (Development Site at right).



29. View of the Development Site facing northwest from the intersection of Belmont Avenue and Osborn Street.



30. View of Osborn Street facing northwest from Belmont Avenue (Development Site at left and ahead at right).

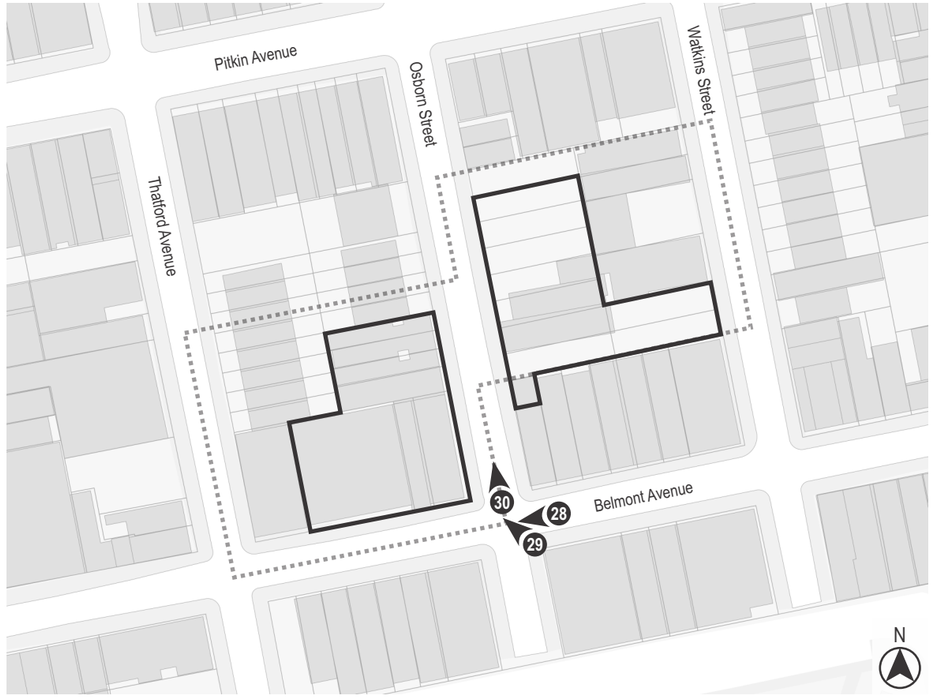



31. View of the Development Site facing northwest from Belmont Avenue.



32. View of the Development Site facing northwest from Belmont Avenue.



33. View of the Development Site facing northeast from Belmont Avenue.

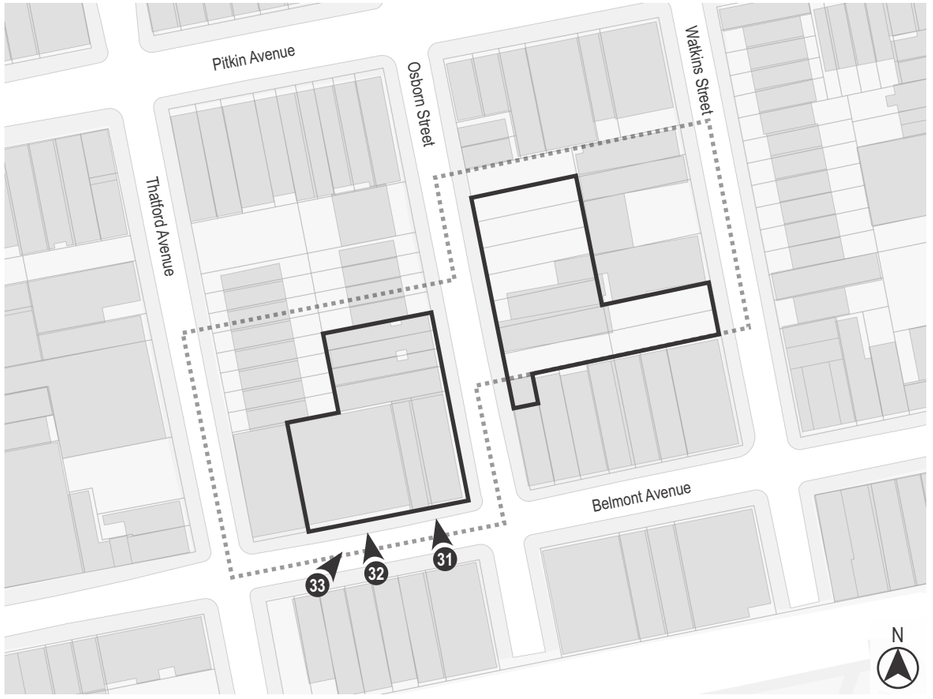



34. View of the Project Area facing northwest from Belmont Avenue.



35. View of Thatford Avenue facing northwest from Belmont Avenue (Project Area at right).



36. View of the Project Area facing northeast from the intersection of Belmont Avenue and Thatford Avenue.

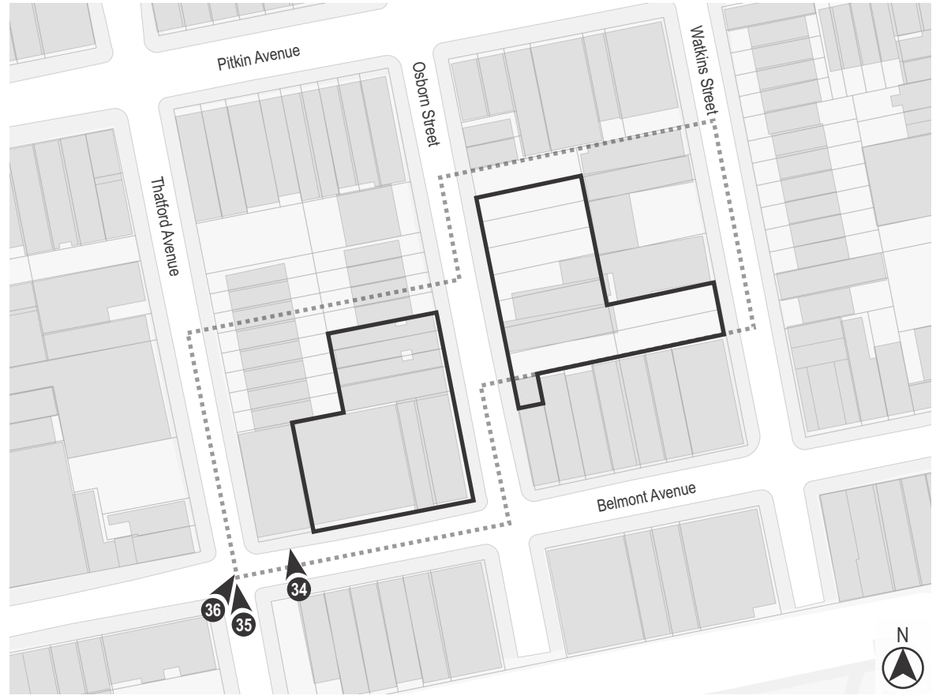

Urban Cartographics
Photographs Taken on March 5, 2021



37. View of Belmont Avenue facing northeast from Thatford Avenue (Project Area at left).



39. View of the Project Area facing northeast from Thatford Avenue.



38. View of the Project Area facing northeast from Thatford Avenue.

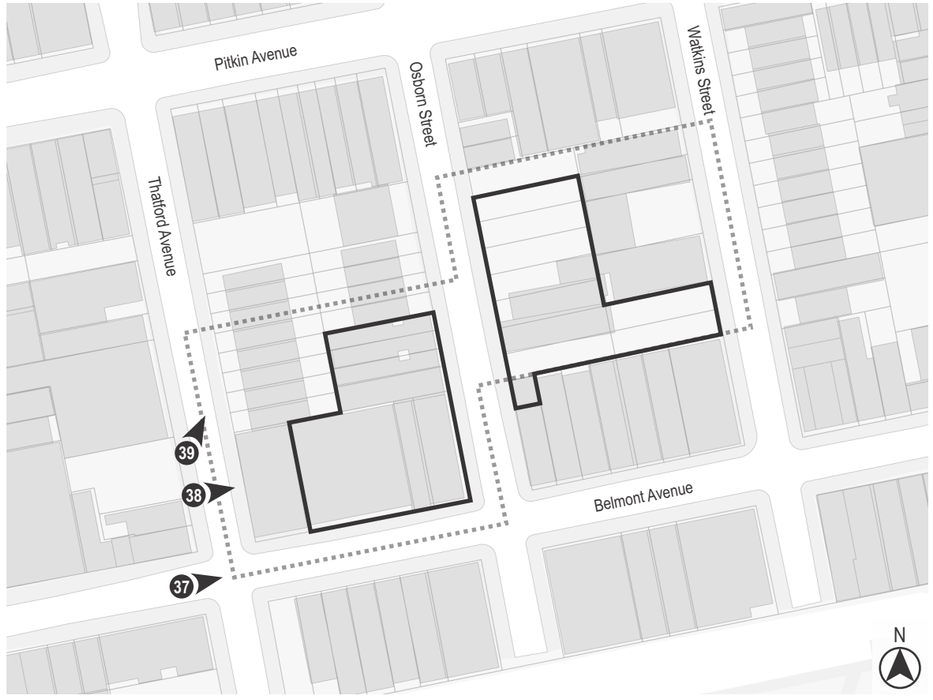



40. View of the Project Area facing southeast from Thatford Avenue.



41.View of the Project Area facing northeast from Thatford Avenue.



42. View of the Project Area facing southeast from Thatford Avenue.





43. View of Thatford Avenue facing southeast (Project Area at left).



44. View of the sidewalk along the east side of Thatford Avenue facing southeast (Project Area at left).

45. View of the west side of Thatford Avenue facing northwest from the Project Area.

Urban Cartographics



46. View of the sidewalk along the east side of Thatford Avenue facing northwest from Belmont Avenue (Project Area at right).



48. View of the sidewalk along the north side of Belmont Avenue facing northeast from Thatford Avenue (Project Area at left).



47. View of the intersection of Belmont Avenue and Thatford Avenue facing southwest from the Project Area.

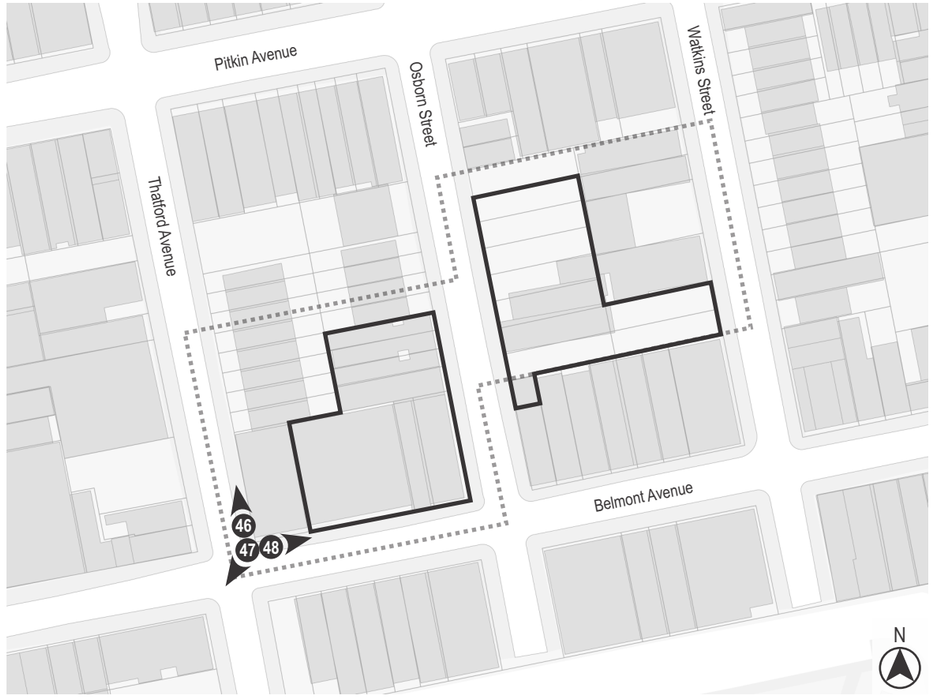

Urban Cartographics



49. View of the south side of Belmont Avenue facing southeast from the Development Site.



50. View of the south side of Belmont Avenue facing southwest from the Development Site.



51. View of the sidewalk along the north side of Belmont Avenue facing southwest from Osborn Street (Development Site at right).

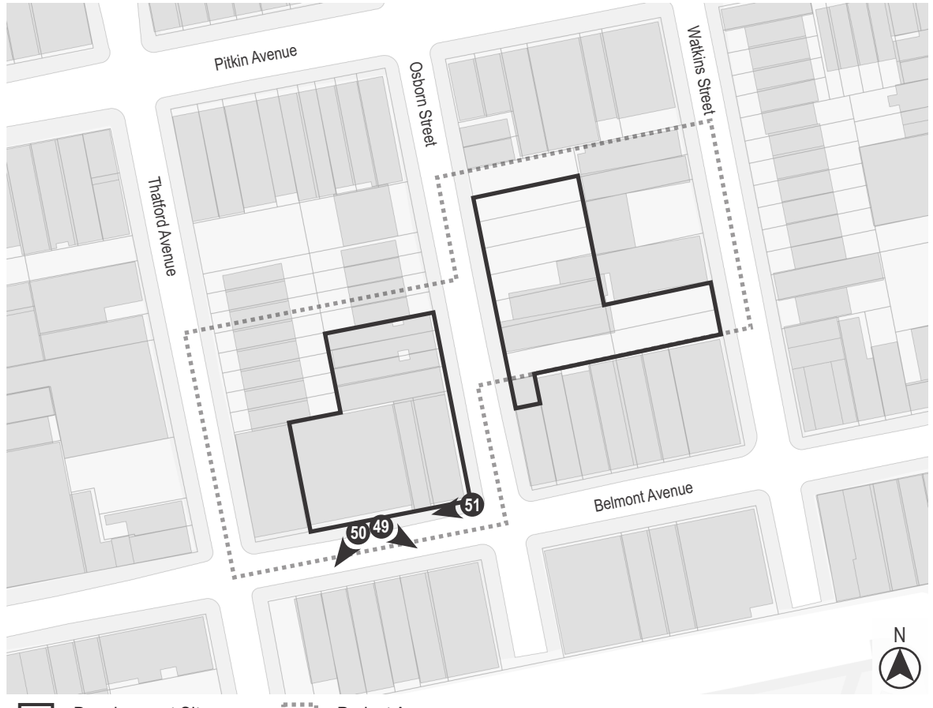



52. View of the intersection of Belmont Avenue and Osborn Street facing southeast from the Development Site.



53. View of the sidewalk along the west side of Osborn Street facing northwest from Belmont Avenue (Development Site at left).



54. View of the Development Site facing northeast from Osborn Street.



55. View of the Development Site facing northeast from Osborn Street.



56. View of the Development Site facing northeast from Osborn Street.



57. View of the sidewalk along the west side of Osborn Street facing southeast (Project Area at right).





58. View of the Project Area facing northeast from Osborn Street.



60. View of the Project Area facing southeast from Osborn Street.



59. View of the east side of Osborn Street facing northeast toward Pitkin Avenue.

