Racial equity report on housing and opportunity

Project name: 14-10 Beach Channel Drive Rezoning

Contact: Maxim Gladkiy, maxim.galdkiy@gza.com

Prepared by: GZA GeoEnvironmental Inc. Date: 7.12.2025

Note: Racial equity reports are prepared prior to the certification of the subject application by the City Planning Commission (CPC). A description of the final adopted application is available in the associated CPC report.

APPLICATION TYPE

Applications that meet one or more of the following criteria are subject to the racial equity report requirement. Please select all relevant criteria:

☐ Text amendment to the zoning resolution affecting 5 or more community districts

☐ Historic district designation affecting 4 or more city blocks

☐ Seeking a change to the use regulations or permitted floor area for any use in a manufacturing district where a building in the project contains at least 100,000 square feet of floor area

Applications submitted pursuant to subdivision a of section 197-c of the charter that seek approval for:

☐ Acquisition or disposition of land to facilitate a non-residential project containing at least 50,000 square feet of floor area

☐ Acquisition or disposition of land to facilitate a residential project, other than a residential project consisting of a building to be preserved, provided that such equity report shall only be required related to a building in such project containing at least 50,000 square feet of floor area

☑ An increase in permitted residential floor area of at least 50,000 square feet

☐ An increase in permitted non-residential floor area of at least 200,000 square feet

☐ A decrease in permitted floor area or number of housing units on at least four contiguous city blocks

If the application meets the above criteria but the proposed development does not, please explain the difference between the proposed development and the application.

Section 1: Executive summary

Provide a short, plain-language summary of the subsequent sections of the racial equity report, including major project elements and key neighborhood and demographic conditions.

The Proposed Development is a new seven-story plus cellar, mixed-use residential, commercial and community facility building. The Proposed Development will have a total floor area of approximately 110,078 square feet of floor area (3.85 FAR) and will include approximately 118 residential units (20 studios, 89 one-bedroom, and 9 two-bedroom), including approximately 30 permanently affordable housing units pursuant to MIH Option 1. The cellar and ground floor levels will contain a total of 81 parking spaces. The cellar and enclosed grand floor parking spaces will be accessed by a curb cut along Nameoke Avenue. While the unenclosed ground floor parking spaces may be accessed by a curb cut along Nameoke Avenue or a curb cut along Beach Chanell Drive leading to parking spaces located within 36' and 39'rear yard areas. The ground floor will contain an approximately 4,881 square foot commercial space, an approximately 4,440 square foot community facility space (house of worship for the Glory Light Tabernacle congregation currently located at the Proposed Development Site), the residential lobby and storage rooms. The second through sixth floors will consist of approximately 118 residential units.

As of 2020, the total population of Queens Community District 14 (PUMA 4114) was 124,185 people, of which 2.9% identified as Asian, 36.1% identified as Black, 23.0% identified as Hispanic, 32.4% identified as White non-Hispanic, and 5.6% identified as other race or combination of races. The 2017-2021 ACS data indicates that the estimated median household income in Community District 14 was $61,435, which is below the borough ($75,170) and city ($70,643) levels. From 2010 to 2023, Community District 14 experienced a 9.7% increase in housing units and the population in the district grew by 8%. In 2017-2021, the estimated median gross rent in the district was $1,329. In 2017-2021, Black population indicated the median rent of $1,319, Hispanic population indicated the median rent of $1,328, and White population indicated the median rent of $1,426. The median rent data for Asian households was not statistically reliable. An estimated 53.2% of households in Community District 14 were rent-burdened (30% of income spent on rent) and 26.0% of households were Severely Rent-Burdened (50% of income spent on rent). Approximately 56.2% (28.2%) of Black households, 53.3% (24.6%) of Hispanic households, and 51.3% (24.0%) of White households were rent-burdened (extremely rent burdened) in 2017-2021. The rent burden data for Asian households was not statistically reliable. As per 2017-2021 ACS PUMS data, 86.3% of the total rental units in the community district were affordable to households with less than 80% of the Area Median Income (AMI). Approximately 13.3% of rental units were targeted for moderate-income households (81 to 120% AMI) and around 0.4% - for households with income more than 120% AMI.

The Proposed Project meets Goals 2, 3, and 5 of the City's plan to affirmatively further fair housing and promote equitable access to opportunity described in Section 4.

Section 2: Project specific information

Before completing Section 2, please review the racial equity report submission guide.

2.1 Description of residential space and affordability

2.1.1 Reporting residential floor area

Total residential zoning square feet: 100,797 ZSF

2.1.2 Profile of anticipated residential affordability

Report the number of anticipated housing units. Describe the expected rents or prices for all proposed housing units.

Income Restriction	Units		Anticipated Affordability				
			AMI Band	Rent (2025)*		Eligible Income (2025) **	
	#	%		Studio	2-bedroom	1-person HH	4-person HH
Very Low Income	12	10%	40%	$1,130	$1,460	$45,400	$64,800
Low Income	9	8%	60%	$1,700	$2,190	$68,000	$97,200
Low Income	9	8%	80%	$2,270	$2,920	$90,700	$129,600
Not Income Restricted	88	75%		$2,340	$3,250	$93,600	$130,000
Total	118	100%					

*Rents are based on unit size. Rents shown are illustrative (based on [2025] AMI, rounded to the nearest $10) and will change. Final rents will be determined based on the HUD Income Limits in place at time of project construction.

**Qualifying incomes are based on household size. Incomes shown are illustrative (based on [2025] AMI, rounded to the nearest $100) and will change. Final qualifying incomes will be determined by the HUD Income Limits in place at time of project marketing.

Provide additional details below as needed. If applicable, report the proposed Mandatory Inclusionary Housing option. If applicable, describe any affordable housing financing programs.

The Proposed Development is a new seven-story plus cellar, mixed-use residential, commercial and community facility building. The Proposed Development will have a total floor area of approximately 110,078 square feet of floor area (3.85 FAR) and will include approximately 118 residential units (20 studios, 89 one-bedroom, and 9 two-bedroom), including approximately 30 permanently affordable housing units pursuant to MIH Option 1. The cellar and ground floor levels will contain a total of 81 parking spaces. The ground floor will also contain an approximately 4,881 square foot commercial space, an approximately 4,440 square foot community facility space (house of worship for the Glory Light Tabernacle congregation currently located at the Proposed Development Site), the residential lobby and storage rooms. The second through sixth floors will consist of approximately 118 residential units.

(2.1.2 continued)

The proposed development includes units ranging in size from studios to 2-bedroom units. Therefore, eligible household sizes would range from as few as one person for a studio to as many as four people for a 2-bedroom apartment. The expected rents/prices as well as eligible household incomes are described in the Table above. For units not subject to income restrictions, estimated rental prices are based on the current area market rents (third quartile).

2.2 Description of non-residential space and jobs

Report building area and job sector details for specific non-residential uses. Specific non-residential uses are those where a space is being built for the use of a specific tenant or business. This might be an anchor tenant that is only occupying a portion of the proposed space, or it might be that the applicant is seeking the proposed action to build for their own use.

If the proposal includes non-residential space but no specific tenants or businesses, do not complete this section. General non-residential space can be discussed in Section 4.

2.2.1 Reporting non-residential floor area

Total non-residential zoning square feet: 9,281

Non-residential zoning square feet to be occupied by unknown tenants: 4,881

Non-residential zoning square feet to be occupied by known tenants: 4,400

2.2.2 Profile of anticipated new jobs for non-residential space with a known tenant

If the application proposes specific non-residential uses, report the projected number of permanent jobs in each sector. Specific non-residential uses are those where there is a known tenant for the space.

In cases where there is not a known tenant, do not report the projected number of jobs or the characteristics of the potential sectors. Without a specific tenant/business, future industry sectors cannot be known and therefore all wage and workforce reporting would be speculative.

Sector (name and NAICS code)	Job count
Religious, Grantmaking, Civic, Professional, and Similar Organizations - 813	13
Total	13

For each sector, use most recent available data to describe the educational attainment and racial/ethnic composition of the workforce and median wages for those sectors in New York City.

The Proposed Development is a new seven-story plus cellar, mixed-use residential, commercial and community facility building. The ground floor will contain an approximately 4,440-square-foot community facility space, which will be occupied by house of worship for the Glory Light Tabernacle congregation, currently located at the proposed development site.

(2.2.2 continued)

In 2017-2021, an estimated 64,964 people were occupied in the Religious, Grantmaking, Civic, Professional, and Similar Organizations industry group in New York City. Among those employed in the industry group, 68.5% had Bachelor's degree or higher, 15.6% had Some college or Associate's degree, 11.0% had High school degree or equivalent, and 4.9% had Less than high school degree.

The racial/ethnic composition of the workforce included 10.9% of Asian non-Hispanic, 18.7% of Black non-Hispanic, 22.2% of Hispanic, and 44.5% of White non-Hispanic population. The median wages in the Religious, Grantmaking, Civic, Professional, and Similar Organizations industry group were estimated to be around $57,087.

2.3 Estimating construction jobs

Report anticipated construction jobs in both person-years and average yearly workers for each development site.

Development site	Person-years	Average yearly workers
Development Site (Block 15525, Lots 1 and 51)	189	126
Totals	189	126

Section 3: Community Profile Summary

The community profile summary provides a graphic snapshot of household, housing, and neighborhood indicators from the Equitable Development Data Explorer for the relevant Community District[1]. Data tables and sources can be found in the full community profile (Section 5 of this report.)

[1] The EDDE reports data by Public Use Microdata Areas (PUMA), statistical areas defined by the U.S. Census. PUMAs in New York City generally approximate Community Districts. Displaying the data at the PUMA scale enables data reporting broken down by race and ethnicity.

Community Profile Summary

Far Rockaway, Breezy Point, & Broad Channel

(PUMA 4114, approximately Queens CD 14)

Each figure includes a description and a sample interpretive sentence. Data is sourced from the U.S. Census, the American Community Survey, and the NYC Housing and Vacancy Survey. For more detailed data sourcing, see the associated source table in the Equitable Development Data Explorer, available here.

Contents

Demographic Conditions

Race and ethnicity page 1

Economic Security

Household income page 2

Jobs page 4

Education & Access to Transit

High school graduation & Educational attainment page 6

Access to Transit page 7

Housing Security, Affordability, and Quality

Rental prices & rent burden page 8

Housing Production

Housing and population change page 9

Notes

Understanding Error Bars page 10

Demographic Conditions

Figure 1: Race & Ethnicity, 2020

Shows the share of area population by mutually exclusive race and Hispanic ethnicity. Compares the local area to the borough and city.

"In 2020, [percent] of the population in [area] identified as [race/ethnicity]."

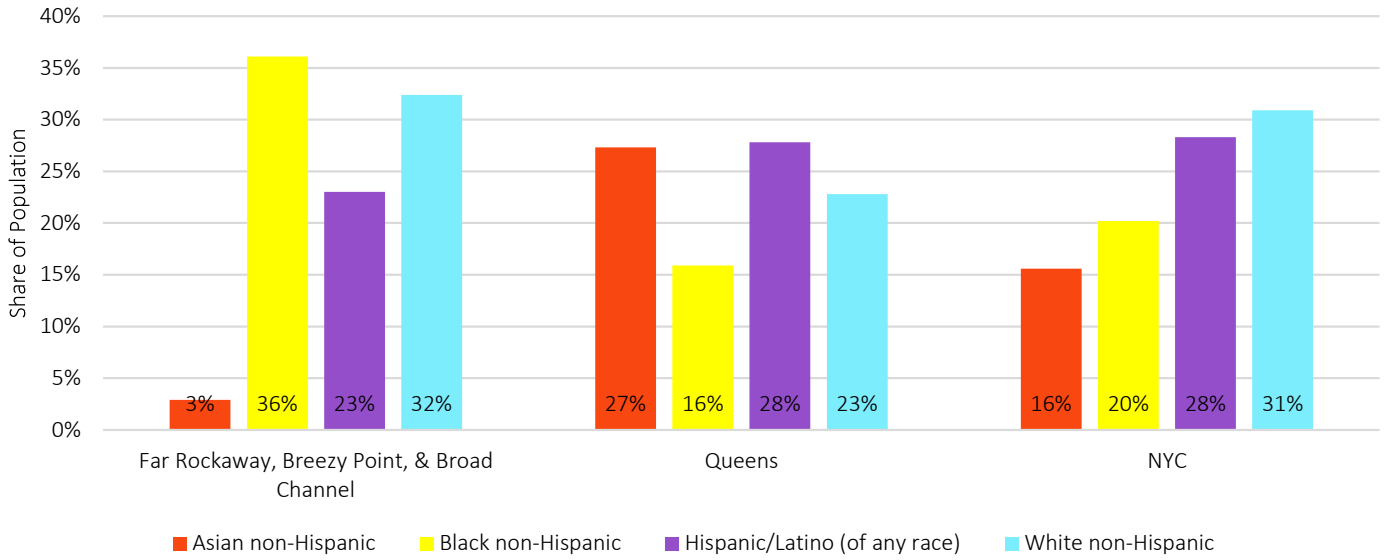

Source: Census 2020; Community Profile Table 1.01

Figure 2: Percent Change in Race & Ethnicity, 2010 to 2020

Shows the percent change of the area population by mutually exclusive race and Hispanic ethnicity. Compares the local area to the borough and city.

"From 2010 to 2020, the [race/ethnicity] population in [area] increased/decreased by [percent]."

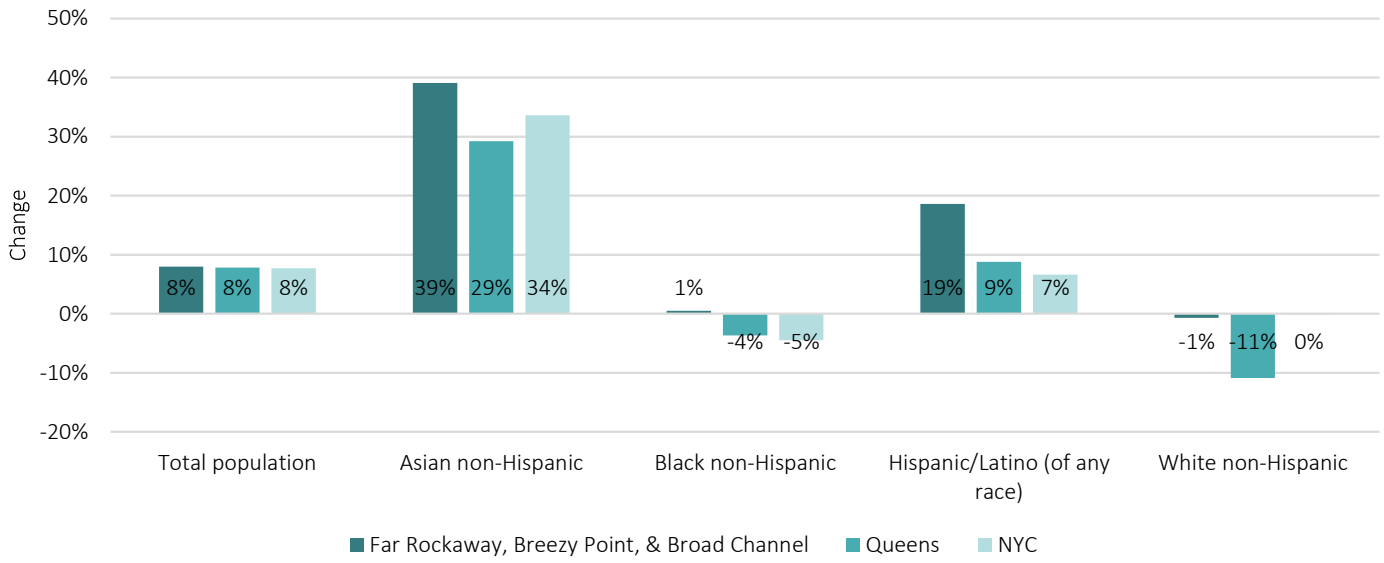

Source: Census 2010, 2020; Community Profile Table 1.01

Household Economic Security – Income

Figure 3: Median Household Income, 2017-2021 (Five-Year Estimate)

Shows the estimated median household income (in 2021 dollars) for the local area, borough, and city. Median means half of all households in the area make more than this amount and half make less. Compares the local area to the borough and city.

"For 2017-2021, the estimated median household income in [area] was [$]."

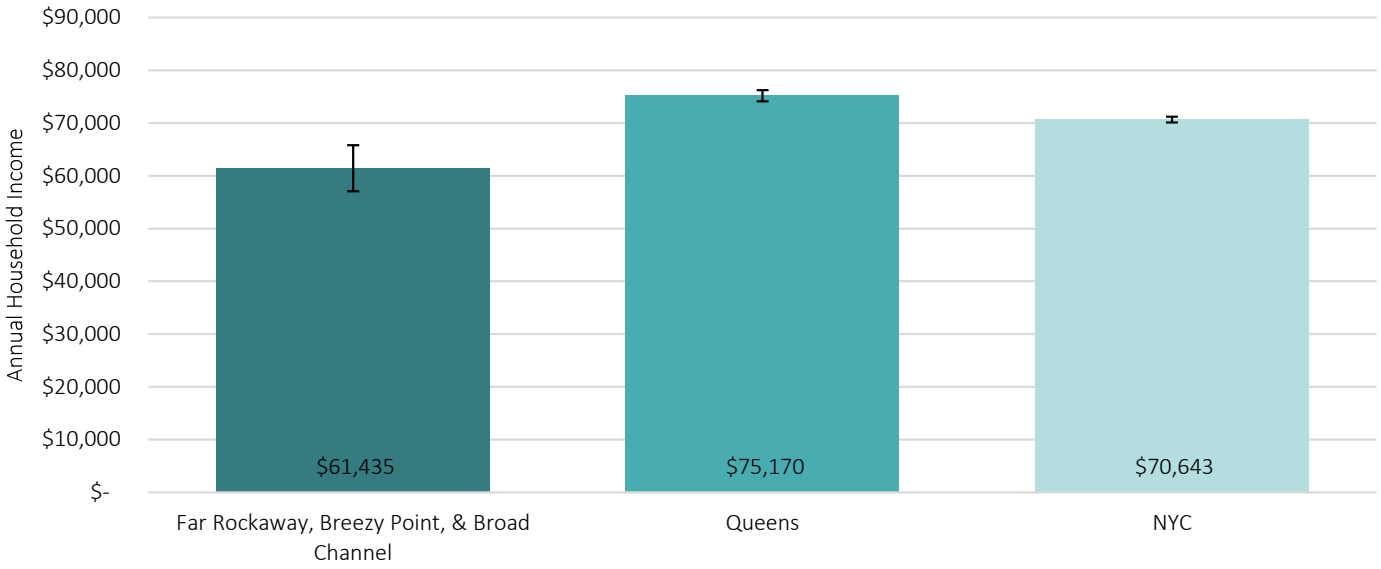

Source: American Community Survey 2017-2021; Community Profile Table 2.02

Figure 4: Share of Households in Each HUD AMI Band, 2017-2021 (Five-Year Estimate)

Shows the share of households within each 2019 U.S. Housing and Urban Development (HUD) Area Median Income (AMI) band. Compares the local area to the borough and city. U.S. Housing and Urban Development (HUD) Area Median Income (AMI) is based on rental prices.

"For 2017-2021, an estimated [percent] of households in [area] were in [HUD AMI band]."

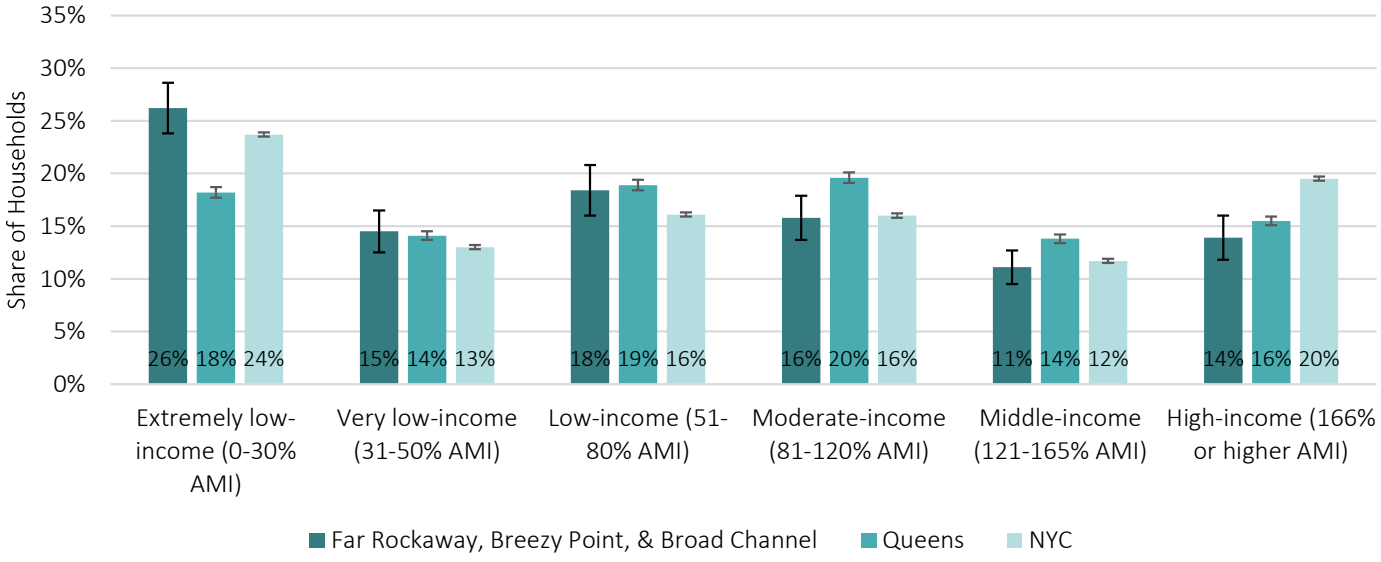

Source: American Community Survey 2017-2021; Community Profile Table 2.03

Figure 5: Share of Households in Each HUD AMI Band by Race & Ethnicity, 2017-2021 (Five-Year Estimate)

Shows the share of PUMA households within each 2019 U.S. Housing and Urban Development (HUD) Area Median Income (AMI) band, by mutually exclusive race & Hispanic ethnicity of householder. HUD AMI bands are used to determine eligibility for income-restricted housing.

"In the local area, an estimated [percent] of [race/ethnicity] households were in [HUD AMI band] in 2017-2021."

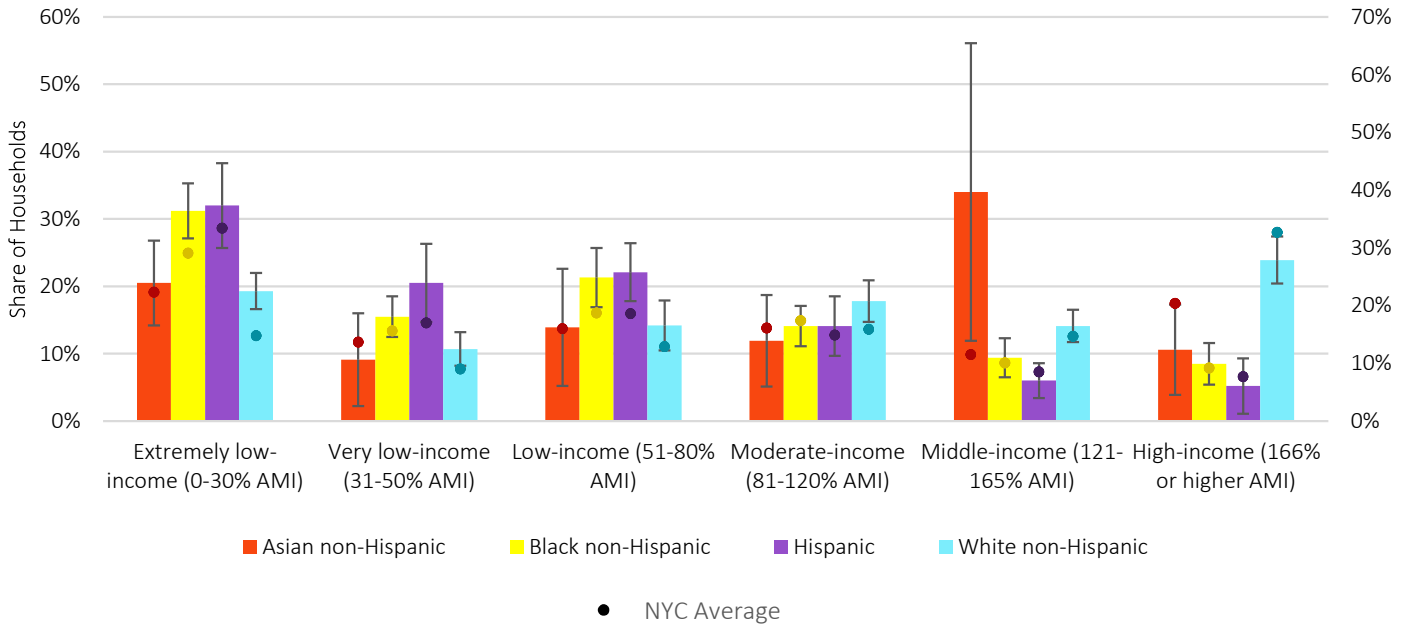

Source: American Community Survey 2017-2021; Community Profile Table 2.03

Household Economic Security – Jobs

Figure 6: Labor Force Participation, 2017-2021 (Five-Year Estimate)

Shows the share of the total population aged 16-64 who is employed or seeking work. Compares the local area to the borough and city.

"In 2017-2021, an estimated [percent] in [area] were employed or seeking work."

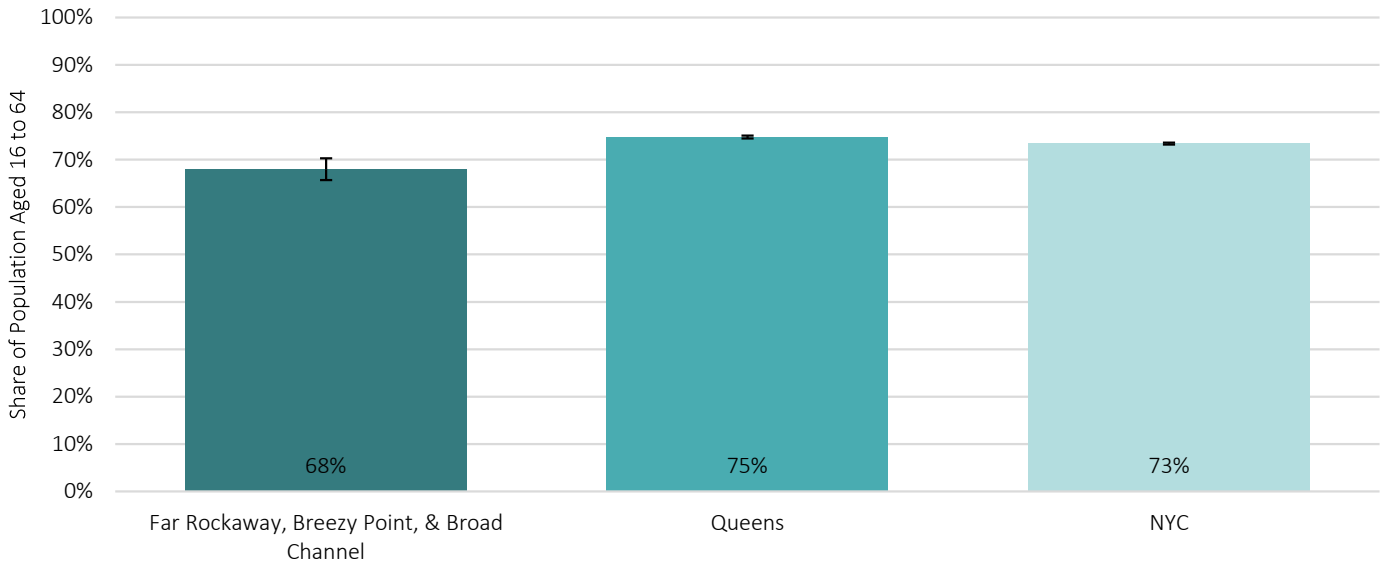

Source: American Community Survey 2017-2021; Community Profile Table 2.04

Figure 7: Labor Force Participation by Race & Ethnicity, 2017-2021 (Five-Year Estimate)

Shows the share of the total population aged 16-64 who is employed or seeking work, by mutually exclusive race & Hispanic ethnicity. Compares the local area to the borough and city.

"In 2017-2021, an estimated [percent] of [race/ethnicity] group in [area] were employed or seeking work."

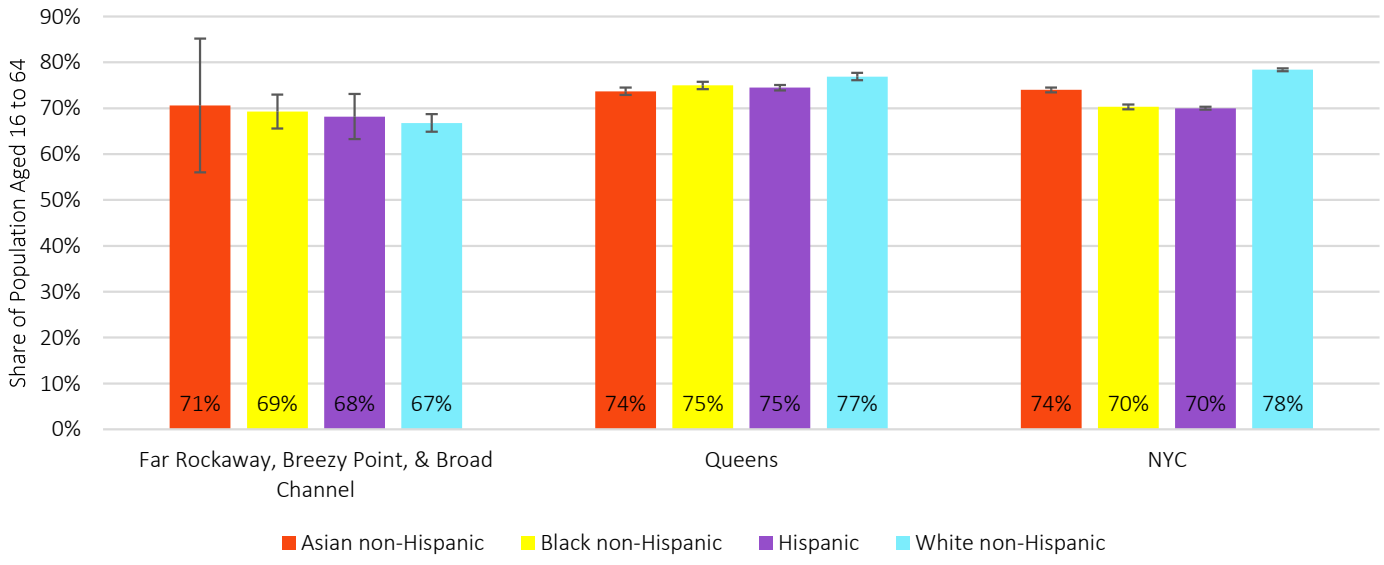

Source: American Community Survey 2017-2021; Community Profile Table 2.04

Figure 8: Share of Employed Residents by Business Sector[1], 2017-2021 (Five-Year Estimate)

Shows the share of workers who live in an area by the business sector in which they work. Compares the local area to the borough and city.

"In 2017-2021, an estimated [percent] of employed people in [area] worked in [business sector]."

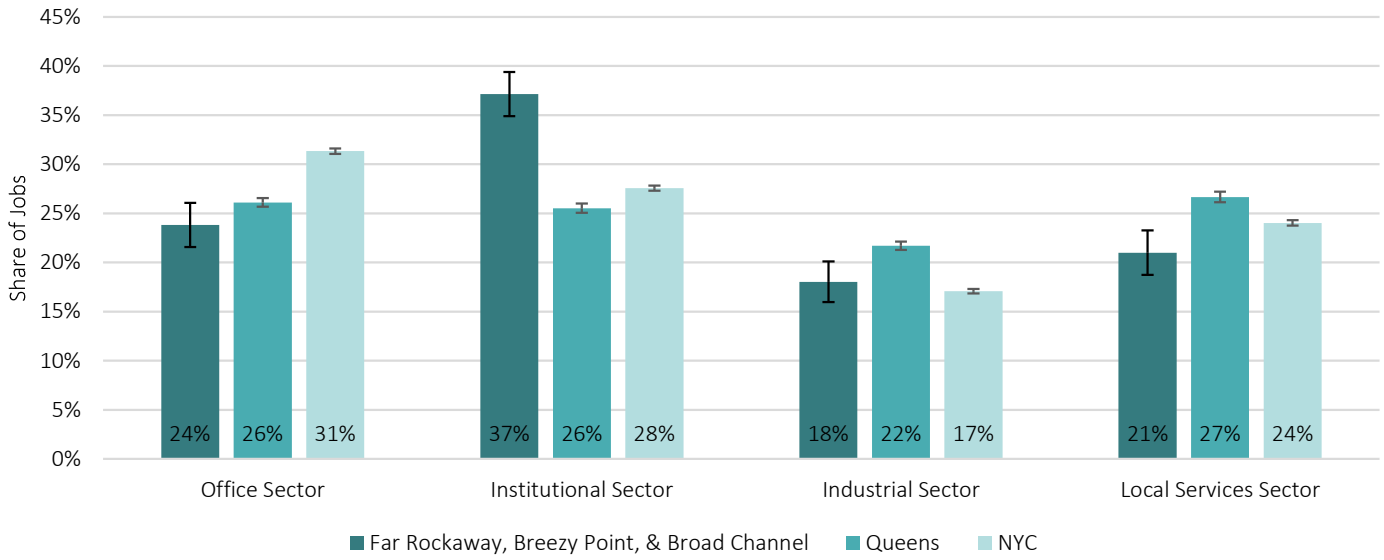

Source: American Community Survey 2017-2021; Community Profile Table 2.06

[1] Business sectors are shown as macro-sectors as defined by NYC Department of City Planning. Office sector includes professional, management, finance businesses, and others; institutional sector includes educational services and health care and social assistance; industrial sector includes construction, manufacturing, warehousing businesses, and others; local services sector includes retail, arts and entertainment, food service businesses, among others.

Education & Access to Transit

Figure 9: High School Graduation Rate, 2018

Shows the rate of students who entered 9th grade in 2014 and graduated by 2018. Shows the share of total students and share of students by mutually exclusive race and ethnicity groups. Compares the local area to the borough and city.

"The 2018 graduation rate for [race/ethnicity] group in [area] was [percent]."

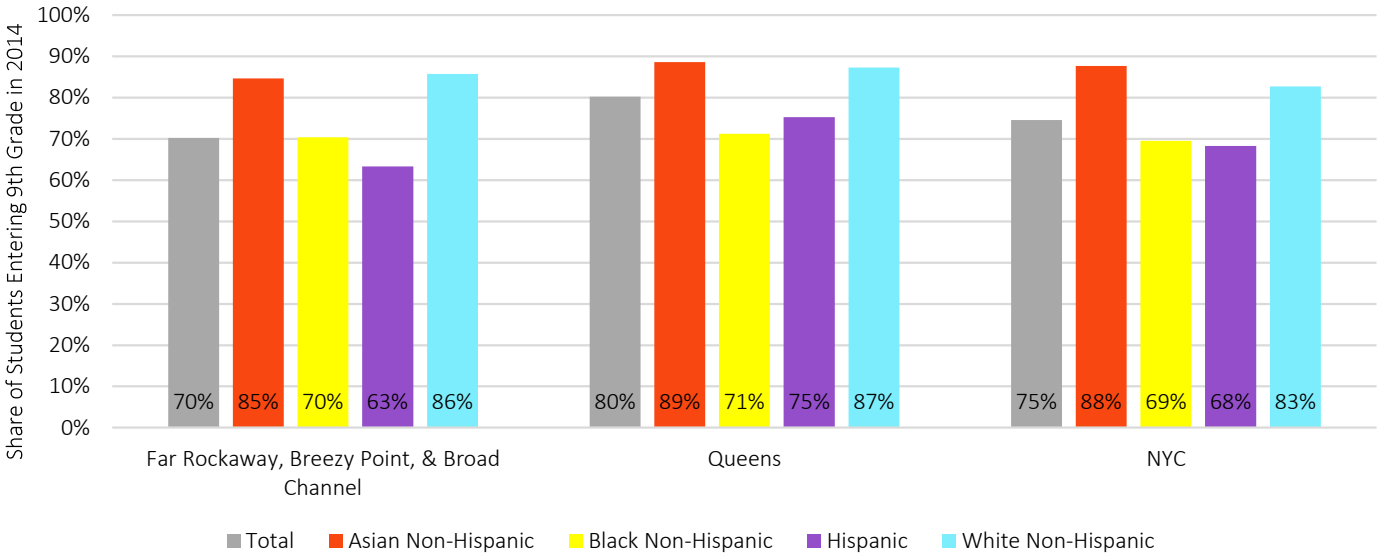

Source: NYC Department of Education 2018; Community Profile Table 5.13

Figure 10: Educational Attainment, 2017-2021 (Five-Year Estimate)

Shows the share of the population 25 years and over, by highest level of educational attainment. Compares the local area to the borough and city.

"In 2017-2021, an estimated [percent] of the population 25 years and over in [area] had [educational attainment]."

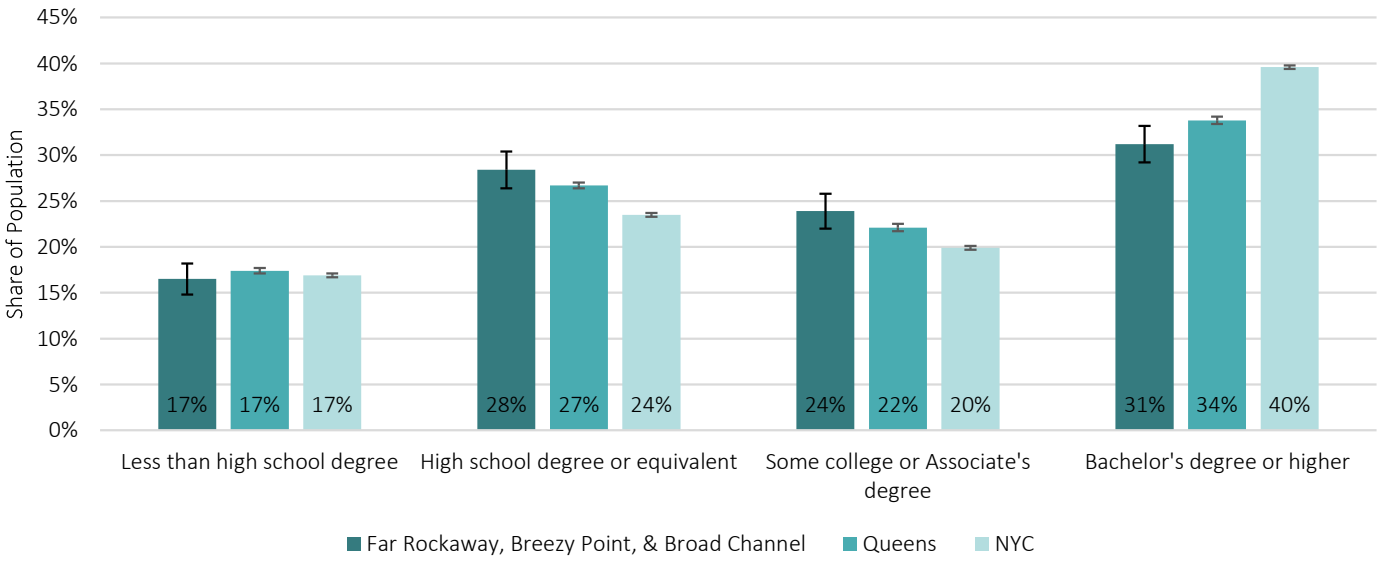

Source: American Community Survey 2017-2021; Community Profile Table 2.01

Figure 11: Access to Transit, 2021

Shows the share of population that lives within ¼ mile of a subway station or select bus service stop; and share of population that lives ¼ mile of an ADA accessible subway station. Compares the local area to the borough and city.

"In 2021, about [percent] of residents in [area] lived near an ADA accessible subway station."

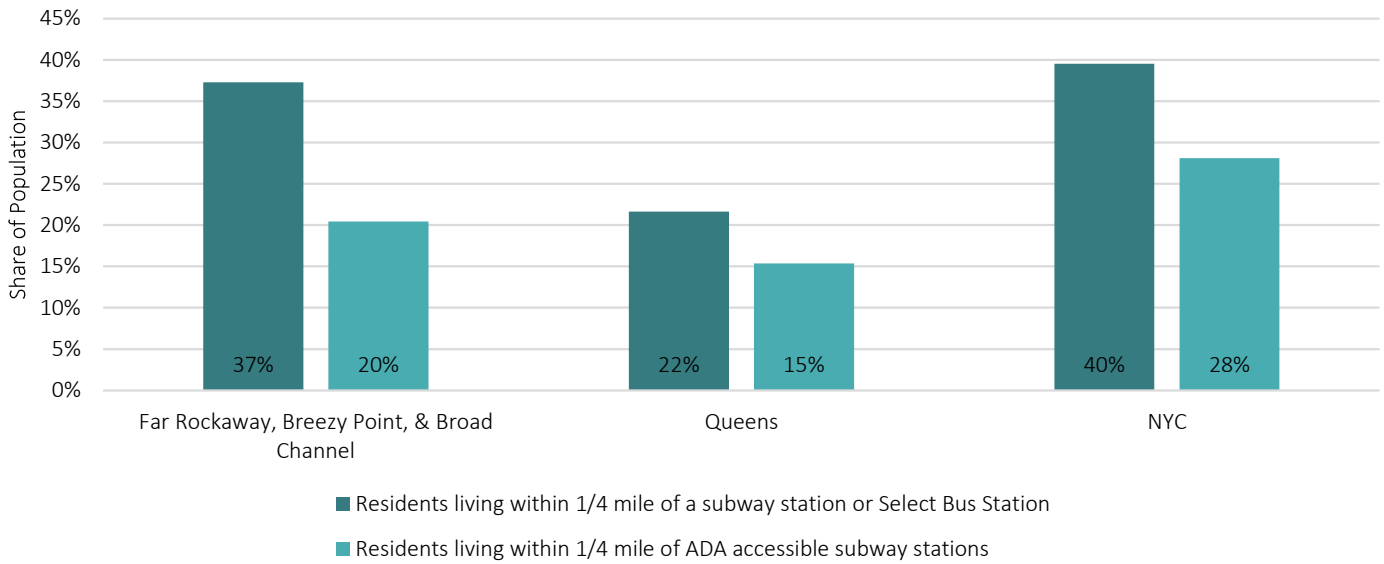

Source: Department of City Planning 2021; Community Profile Table 5.09

Housing Security, Affordability, and Quality

Figure 12: Rent-Burdened & Severely Rent-Burdened Households, 2017-2021 (Five-Year Estimate)

Shows the percent of households who spent 30% or more of their income on rent (rent-burdened) and the percent who spent 50% or more of their income on rent (severely rent-burdened). Compares the local area to the borough and city.

"In 2017-2021, an estimated [percent] of households in [area] were severely rent-burdened."

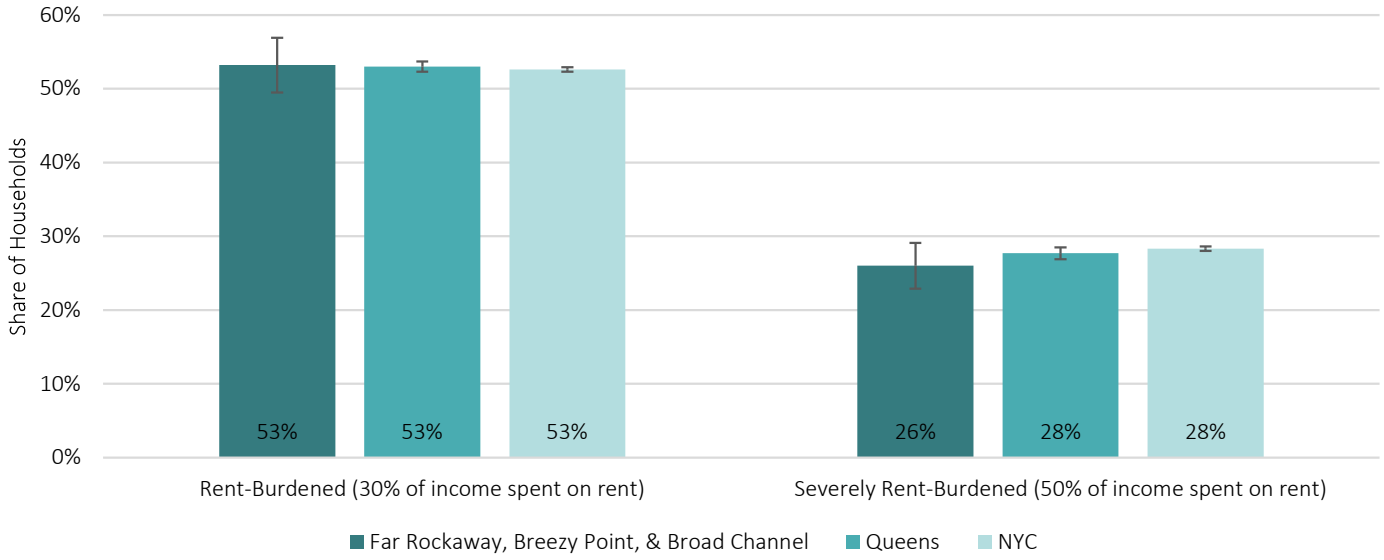

Source: American Community Survey 2017-2021; Community Profile Table 3.04

Figure 13: Median Gross Rent, 2017-2021 (Five-Year Estimate)

Shows the median rent for occupied units paying rent. Median means half of all units have rental costs higher than this amount and half have rents lower than this amount. Compares the local area to the borough and city.

"In 2017-2021, the estimated median price of rental units in [area] was [$]."

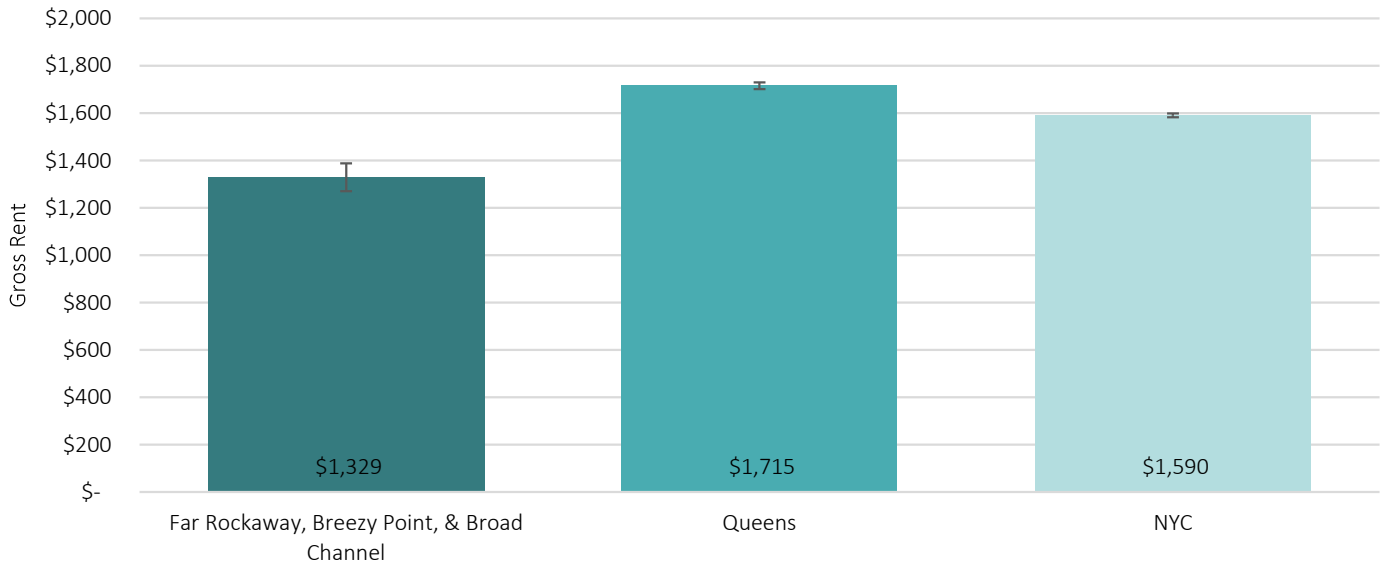

Source: American Community Survey 2017-2021; Community Profile Table 3.03

Housing Production

Figure 14: Percent Change in Housing Supply and Population, 2010 to 2023

Shows the percent change in the number of housings units and population. Compares the local area to the borough and city.

"From 2010 to 2023, housing units in [area] increased/decreased by [percent] and population increased/decreased by [percent]."

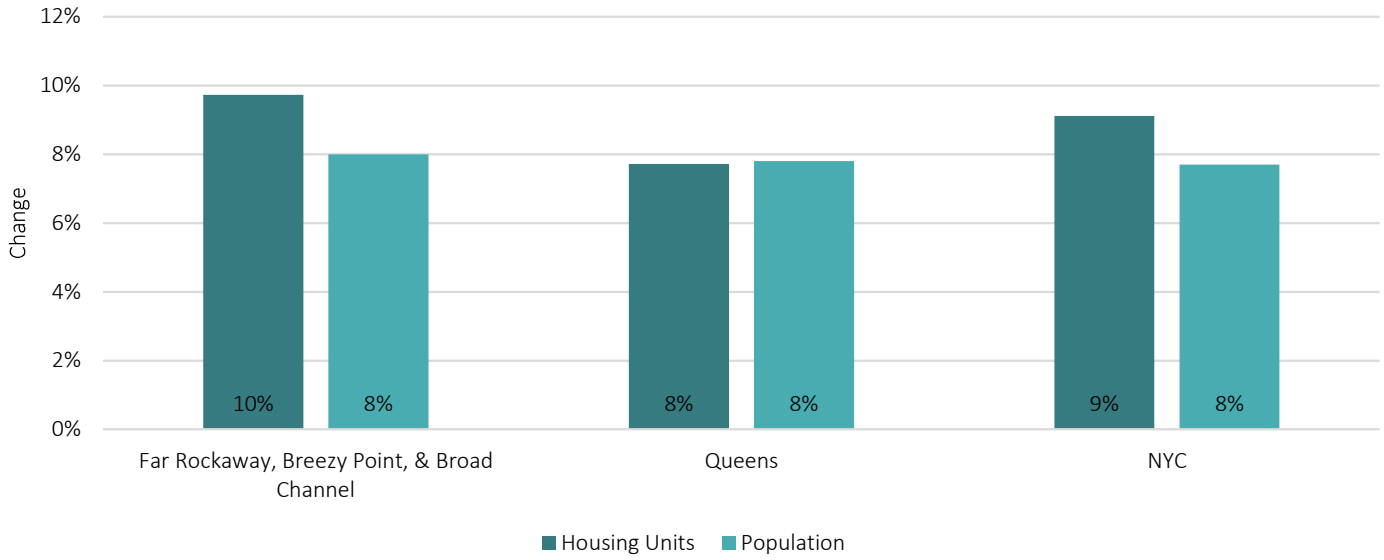

Source: NYC Department of City Planning Housing Database 2023 Q4 and Census 2010, 2020; Community Profile Tables 4.01 and 1.01

Understanding error bars

Understanding error bars

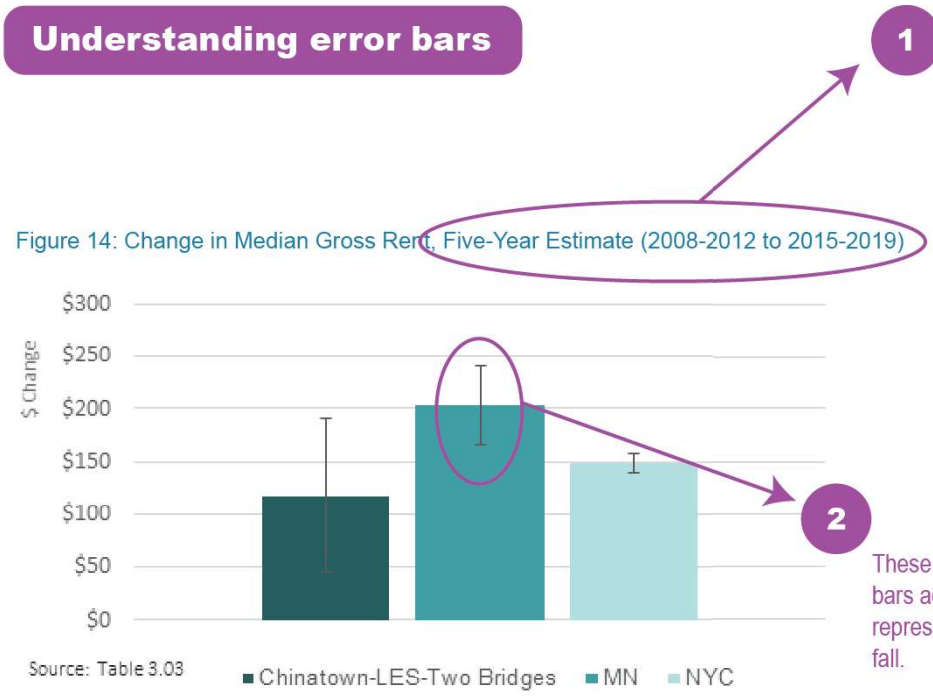

Five-year estimates refer to data from the American Community Survey (ACS). The ACS is a monthly survey sent to a sample of households throughout the country. To have a large enough sample to create estimates of characteristics for small areas, the ACS "rolls-up" the sample for five-year periods.

Because the ACS data are from a sample, the estimates comes with some uncertainty, which is shown in the chart as ***errror bars.***

These "I" figures are called ***error bars***. Error bars account for uncertainty in ***sample data*** by representing the range in which the data could fall.

In this example, the ***error bars*** tell us that the change in rent in Manhattan is somewhere between about $160 and $245.

Data drawn from a larger sample are more accurate and have a smaller ***error bar***, which is why the size of the ***error bar*** gets smaller as the geography increases in size.

Correct intrepretation of this chart:

"Rents in Chinatown increased between about $50 and $190."

Based on the ***error bar*** for Chinatown, this is correct.

Incorrect intrepretation of this chart:

"Changes in rents in Manhattan were larger than those in Chinatown."

Because the ***error bars*** for Chinatown and Manhattan overlap, we cannot say for certain whether changes were higher or lower. In other words, the range of rent changes in Manhattan ($160-$245) overlap with the range in Chinatown ($45-$195).

Far Rockaway, Breezy Point & Broad Channel

PUMA 4114

The city's Displacement Risk Index (DRI) estimates comparative levels of residential displacement risk for New York City's neighborhoods. The DRI ranks neighborhoods from lowest to highest risk based on recent population characteristics, housing conditions, and market pressures.

There are five ranks with equal numbers of neighborhoods. For example, neighborhoods ranked "lowest" are among the 20% of NYC neighborhoods with the least intense displacement risk factors while neighborhoods ranked "highest" are among the 20% of neighborhoods with most intense displacement risk factors.

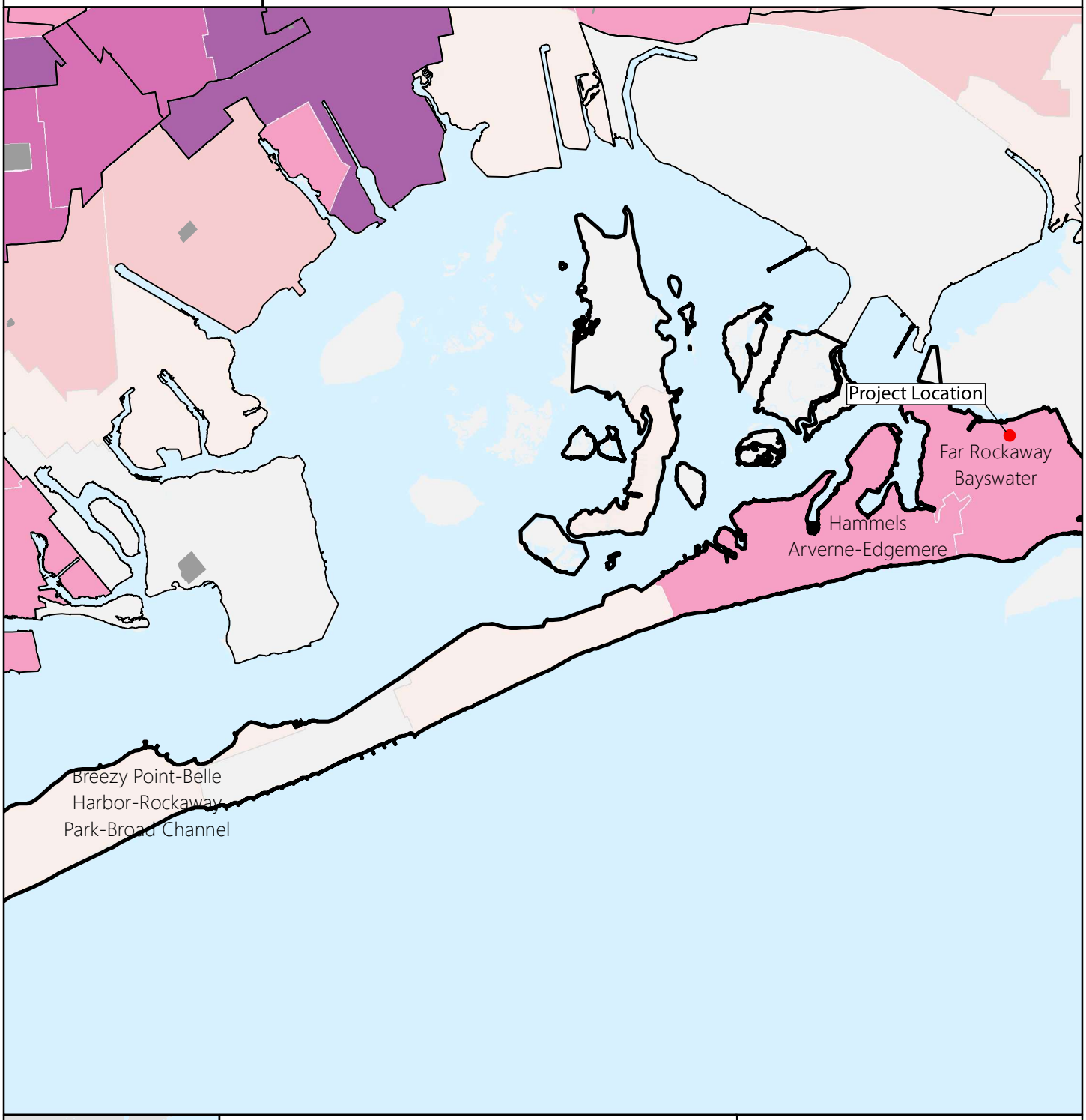

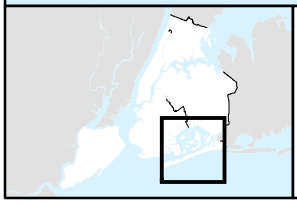

Displacement Risk

by Neighborhood Tabulation Area

Lowest | Lower | Intermediate | Higher | Highest

0 1 2

Miles

1

Section 4: Affirmatively furthering fair housing and promoting equitable access to opportunity

Provide a narrative statement describing how the project relates to New York City's goals and strategies to affirmatively further fair housing and promote equitable access to opportunity. These goals and strategies are described in the city's fair housing plan, Where We Live NYC.

Goal #2: Facilitate equitable housing development in New York City and the region.

In 2017-2021, the estimated median gross rent in the district was $1,329. An estimated 53.2% of households in Community District 14 were rent-burdened (30% of income spent on rent) and 26.0% of households were Severely Rent-Burdened (50% of income spent on rent). An estimated 26.2% of households in CD 14 were extremely low-income (0-30% AMI), 14.5% were very low-income (31-50% AMI), and 18.4% were low-income (51- 80% AMI).

The proposed project contributes to the New York City's equitable housing development goal by providing 118 dwelling units, with 30 affordable housing units (25% of residential floor area) at an average 60% AMI including 12 units (at least 10%) at 40% AMI under MIH Option 1. Under MIH Option 1, the Applicant would provide 12 DUs at 40% AMI (Very Low Income), 9 DUs at 60% AMI (Low Income), and 9 DUs at 80% AMI (Low Income).

The area is well served by transit with multiple transportation options in the vicinity of the Affected Area. The closest bus stop to the Affected Area is for the Q114 bus near the intersection of Beach Channel Drive and Nameoke Avenue. The Q114 bus operates between Seagirt Boulevard in Far Rockaway via Brewster Boulevard and Parsons Boulevard/Hillside Avenue in Jamaica via Brewster Avenue. The Affected Area is also served by the MTA-LIRR Far Rockaway Station located on Nameoke Avenue between Redfern Avenue and Brunswick Avenue. The MTA-LIRR Far Rockaway train line operates from Nameoke Avenue in Far Rockaway to Penn Station in Manhattan.

In 2021, about 37.3% of residents of CD 14 lived within 1/4 mile of select bus station or subway station and about 20.4% of residents lived within 1/4 mile of ADA accessible subway stations. In 2021, according to the NYC Department of City Planning, there were a total of 12,161 jobs within 30 minutes.

Considering all of the above, the Project would contribute to equitable housing development in New York City and the region.

(Section 4 continued)

Goal #3: Preserve affordable housing and prevent displacement of long-standing residents.

The Project is located in CD 14 within Far Rockaway-Bayswater Neighborhood Tabulation Area (NTA QN15). According to the Displacement Risk map, Far Rockaway-Bayswater NTA has an Intermediate Displacement Risk score with the main factors contributing to the displacement risk being Population Vulnerability and Housing Conditions. The NTA's Population Vulnerability falls into the Intermediate category with 75.1% of Non-White population, 41.3% of population with income below 200% of federal poverty rate, and 12% limited-English speaking population. The NTA's Housing Conditions fall into the Intermediate category with 86.5% of housing that is not income-restricted and 76.3% pf renter-occupied units.

The Project would be developed on an underutilized site and would provide income-restricted units subject to HPD/HDC marketing and resident selection procedures including an occupancy preference for a percentage of the units to applicants who, at the time of application and processing, are residents of the Community District in which the building is located (“Community Preference Units”). Therefore, the Project would contribute to preserving affordable housing and preventing the displacement of long-standing residents.

Goal #5: Create more independent and integrated living options for people with disabilities

The Project would incorporate ADA compliant designs such as elevators with enough space for wheelchairs and ramps at the entryway of the building. As a result, the Project would contribute to the goal of creating more independent and integrated living options for people with disabilities.

Section 5: Community profile

The community profile provides data tables for all indicators from the Equitable Development Data Explorer (EDDE) for the relevant Community District[2]. Includes approximately 50 indicators across five categories:

- *demographic;*
- *household economic security;*
- *housing affordability, quality, and security;*
- *housing production; and*
- *quality of life and access to opportunity.*

Where possible, these indicators are broken down by mutually exclusive race/ethnicity and show change over time.

All community profiles can be downloaded from the Equitable Development Data Explorer.

[2] The EDDE reports data by Public Use Microdata Areas (PUMA), statistical areas defined by the U.S. Census. PUMAs in New York City generally approximate Community Districts. Displaying the data at the PUMA scale enables data reporting broken down by race and ethnicity.

Demographic Conditions
PUMA 4114

Table 1.01.T: Mutually Exclusive Race/Hispanic Origin

	Census SF1, 2000		Census SF1, 2010		Census PL 94-171, 2020		Change, 2010 to 2020		
	Number	Percent	Number	Percent	Number	Percent	Number	Percent	Pctg. Pt.
Total population	106,738	100.0%	114,978	100.0%	124,185	100.0%	9,207	8.0%	
Asian non-Hispanic	1,690	1.6%	2,555	2.2%	3,553	2.9%	998	39.1%	0.7
Black non-Hispanic	42,677	40.0%	44,663	38.8%	44,872	36.1%	209	0.5%	-2.7
Hispanic/Latino (of any race)	18,841	17.7%	24,102	21.0%	28,593	23.0%	4,491	18.6%	2.0
White non-Hispanic	39,822	37.3%	40,459	35.2%	40,189	32.4%	-270	-0.7%	-2.8
Non-Hispanic of some other race or combination of races	3,708	3.5%	3,199	2.8%	6,978	5.6%	3,779	118.1%	2.8

Table 1.02.T: Age - Total Population

	Census PUMS, 2000					ACS PUMS, 2008-2012					ACS PUMS, 2017-2021					Change, 2008-2012 to 2017-2021					
	Number			Percent		Number			Percent		Number			Percent		Number		Percent		Pctg. Pt.	
	Estimate	MOE	CV	Estimate	MOE	Estimate	MOE	CV	Estimate	MOE	Estimate	MOE	CV	Estimate	MOE	Estimate	MOE	Estimate	MOE	Estimate	MOE
Total population	103,729	2,294	1.3	100.0%		115,585	3,179	1.7	100.0%		135,793	4,691	2.1	100.0%		20,208	5,667	17.5%	5.2%		
Under 16 years	25,898	1,299	3.1	25.0%	1.1%	27,907	1,808	3.9	24.1%	1.4%	34,401	2,711	4.8	25.3%	1.8%	6,494	3,259	23.3%	12.6%	1.2	2.3
16 to 64 years	62,688	1,468	1.4	60.4%	0.5%	71,824	2,265	1.9	62.1%	1.0%	80,588	3,031	2.3	59.3%	0.9%	8,764	3,784	12.2%	5.5%	-2.8	1.3
65 years and over	15,143	1,060	4.3	14.6%	1.0%	15,854	835	3.2	13.7%	0.6%	20,804	1,122	3.3	15.3%	0.6%	4,950	1,399	31.2%	9.9%	1.6	0.8
Median age (years)	35.7	1.0	1.7			35.6	1.0	1.7			36.7	0.8	1.4			1.0	1.0				

Table 1.02.A: Age - Asian Non-Hispanic

	Census PUMS, 2000					ACS PUMS, 2008-2012					ACS PUMS, 2017-2021					Change, 2008-2012 to 2017-2021					
	Number			Percent		Number			Percent		Number			Percent		Number		Percent		Pctg. Pt.	
	Estimate	MOE	CV	Estimate	MOE	Estimate	MOE	CV	Estimate	MOE	Estimate	MOE	CV	Estimate	MOE	Estimate	MOE	Estimate	MOE	Estimate	MOE
Asian non-Hispanic population	1,660	638	23.3	100.0%		2,401	694	17.6	100.0%		5,394	1,637	18.5	100.0%		2,993	1,778	124.7%	94.2%		
Under 16 years	259	150	35.2	15.6%	6.7%	329	164	30.2	13.7%	5.5%	1,322	922	42.4	24.5%	15.4%	993	936	301.8%	344.5%	10.8	16.4
16 to 64 years	1,287	332	15.7	77.5%	35.9%	1,829	594	19.8	76.2%	11.3%	3,137	943	18.3	58.2%	24.8%	1,308	1,114	71.5%	75.9%	-18.0	27.3
65 years and over	114	99	53.0	6.9%	5.4%	243	134	33.4	10.1%	4.7%	935	265	17.2	17.3%	7.2%	692	297	284.8%	238.6%	7.2	8.6
Median age (years)	40.8	4.3	6.4			38.2	5.0	7.9			40.1	4.0	6.0			2.0	6.0				

Table 1.02.B: Age - Black Non-Hispanic

	Census PUMS, 2000					ACS PUMS, 2008-2012					ACS PUMS, 2017-2021					Change, 2008-2012 to 2017-2021					
	Number			Percent		Number			Percent		Number			Percent		Number		Percent		Pctg. Pt.	
	Estimate	MOE	CV	Estimate	MOE	Estimate	MOE	CV	Estimate	MOE	Estimate	MOE	CV	Estimate	MOE	Estimate	MOE	Estimate	MOE	Estimate	MOE
Black non-Hispanic population	41,905	2,493	3.6	100.0%		43,678	2,309	3.2	100.0%		47,267	2,816	3.6	100.0%		3,589	3,642	8.2%	8.6%		
Under 16 years	12,739	985	4.7	30.4%	1.5%	10,928	1,196	6.7	25.0%	2.4%	11,596	1,438	7.5	24.5%	2.7%	668	1,870	6.1%	17.6%	-0.5	3.6
16 to 64 years	25,791	1,298	3.1	61.5%	4.8%	28,280	1,517	3.3	64.7%	0.6%	29,495	1,871	3.9	62.4%	1.4%	1,215	2,409	4.3%	8.7%	-2.3	1.5
65 years and over	3,375	533	9.6	8.1%	1.2%	4,470	533	7.3	10.2%	1.1%	6,176	731	7.2	13.1%	1.3%	1,706	905	38.2%	23.2%	2.9	1.7
Median age (years)	29.1	1.5	3.1			33.1	1.7	3.2			35.0	1.5	2.5			2.0	2.0				

Table 1.02.H: Age - Hispanic

	Census PUMS, 2000					ACS PUMS, 2008-2012					ACS PUMS, 2017-2021					Change, 2008-2012 to 2017-2021					
	Number			Percent		Number			Percent		Number			Percent		Number		Percent		Pctg. Pt.	
	Estimate	MOE	CV	Estimate	MOE	Estimate	MOE	CV	Estimate	MOE	Estimate	MOE	CV	Estimate	MOE	Estimate	MOE	Estimate	MOE	Estimate	MOE
Hispanic population	17,107	1,885	6.7	100.0%		25,562	2,232	5.3	100.0%		31,620	3,165	6.1	100.0%		6,058	3,873	23.7%	16.4%		
Under 16 years	4,982	642	7.8	29.1%	1.9%	7,252	942	7.9	28.4%	2.7%	9,357	1,697	11.0	29.6%	4.5%	2,105	1,941	29.0%	28.8%	1.2	5.2
16 to 64 years	11,123	929	5.1	65.0%	9.0%	16,728	1,681	6.1	65.4%	3.3%	19,038	1,750	5.6	60.2%	8.2%	2,310	2,427	13.8%	15.5%	-5.2	8.8
65 years and over	1,002	294	17.8	5.9%	1.6%	1,582	317	12.2	6.2%	1.1%	3,225	565	10.6	10.2%	1.5%	1,643	648	103.9%	54.3%	4.0	1.9
Median age (years)	28.1	3.2	6.9			29.3	1.5	3.2			31.6	2.5	4.7			2.0	3.0				

Table 1.02.W: Age - White Non-Hispanic

	Census PUMS, 2000					ACS PUMS, 2008-2012					ACS PUMS, 2017-2021					Change, 2008-2012 to 2017-2021					
	Number			Percent		Number			Percent		Number			Percent		Number		Percent		Pctg. Pt.	
	Estimate	MOE	CV	Estimate	MOE	Estimate	MOE	CV	Estimate	MOE	Estimate	MOE	CV	Estimate	MOE	Estimate	MOE	Estimate	MOE	Estimate	MOE
White non-Hispanic population	39,537	2,468	3.8	100.0%		41,380	1,480	2.2	100.0%		47,306	2,987	3.8	100.0%		5,926	3,334	14.3%	8.3%		
Under 16 years	7,229	764	6.4	18.3%	1.6%	8,821	762	5.2	21.3%	1.7%	11,159	1,536	8.4	23.6%	2.9%	2,338	1,715	26.5%	20.6%	2.3	3.4
16 to 64 years	21,923	1,226	3.4	55.4%	4.6%	23,302	1,047	2.7	56.3%	1.5%	26,412	2,020	4.6	55.8%	2.4%	3,110	2,275	13.3%	10.1%	-0.5	2.8
65 years and over	10,385	901	5.3	26.3%	1.6%	9,257	602	4.0	22.4%	1.2%	9,735	709	4.4	20.6%	0.7%	478	930	5.2%	10.3%	-1.8	1.4
Median age (years)	44.8	1.6	2.2			44.8	1.7	2.3			41.4	2.2	3.2			-3.0	3.0				

Table 1.03.T: Foreign-born Population - Total Population

	Census PUMS, 2000					ACS PUMS, 2008-2012					ACS PUMS, 2017-2021					Change, 2008-2012 to 2017-2021					
	Number			Percent		Number			Percent		Number			Percent		Number		Percent		Pctg. Pt.	
	Estimate	MOE	CV	Estimate	MOE	Estimate	MOE	CV	Estimate	MOE	Estimate	MOE	CV	Estimate	MOE	Estimate	MOE	Estimate	MOE	Estimate	MOE
Total population	103,729	2,294	1.3	100.0%		115,585	3,179	1.7	100.0%		135,793	4,691	2.1	100.0%		20,208	5,667	17.5%	5.2%		
Foreign-born	24,799	1,477	3.6	23.9%	1.3%	30,618	2,595	5.2	26.5%	2.1%	38,467	2,841	4.5	28.3%	1.8%	7,849	3,848	25.6%	14.1%	1.8	2.8

Table 1.03.A: Foreign-born Population - Asian Non-Hispanic

	Census PUMS, 2000					ACS PUMS, 2008-2012					ACS PUMS, 2017-2021					Change, 2008-2012 to 2017-2021					
	Number			Percent		Number			Percent		Number			Percent		Number		Percent		Pctg. Pt.	
	Estimate	MOE	CV	Estimate	MOE	Estimate	MOE	CV	Estimate	MOE	Estimate	MOE	CV	Estimate	MOE	Estimate	MOE	Estimate	MOE	Estimate	MOE
Asian non-Hispanic population	1,660	638	23.3	100.0%		2,401	694	17.6	100.0%		5,394	1,637	18.5	100.0%		2,993	1,778	124.7%	94.2%		
Foreign-born	1,286	383	18.1	77.5%	37.7%	1,771	583	20.0	73.8%	11.6%	4,121	1,213	17.9	76.4%	32.3%	2,350	1,346	132.7%	102.8%	2.6	34.3

Table 1.03.B: Foreign-born Population - Black Non-Hispanic

	Census PUMS, 2000					ACS PUMS, 2008-2012					ACS PUMS, 2017-2021					Change, 2008-2012 to 2017-2021					
	Number			Percent		Number			Percent		Number			Percent		Number		Percent		Pctg. Pt.	
	Estimate	MOE	CV	Estimate	MOE	Estimate	MOE	CV	Estimate	MOE	Estimate	MOE	CV	Estimate	MOE	Estimate	MOE	Estimate	MOE	Estimate	MOE
Black non-Hispanic population	41,905	2,493	3.6	100.0%		43,678	2,309	3.2	100.0%		47,267	2,816	3.6	100.0%		3,589	3,642	8.2%	8.6%		
Foreign-born	9,471	998	6.4	22.6%	2.0%	11,454	1,280	6.8	26.2%	2.6%	12,968	1,716	8.0	27.4%	3.2%	1,514	2,141	13.2%	19.6%	1.2	4.1

Table 1.03.H: Foreign-born Population - Hispanic

	Census PUMS, 2000					ACS PUMS, 2008-2012					ACS PUMS, 2017-2021					Change, 2008-2012 to 2017-2021					
	Number			Percent		Number			Percent		Number			Percent		Number		Percent		Pctg. Pt.	
	Estimate	MOE	CV	Estimate	MOE	Estimate	MOE	CV	Estimate	MOE	Estimate	MOE	CV	Estimate	MOE	Estimate	MOE	Estimate	MOE	Estimate	MOE
Hispanic population	17,107	1,885	6.7	100.0%		25,562	2,232	5.3	100.0%		31,620	3,165	6.1	100.0%		6,058	3,873	23.7%	16.4%		
Foreign-born	6,886	862	7.6	40.3%	2.4%	10,614	1,504	8.6	41.5%	4.6%	12,807	1,561	7.4	40.5%	2.8%	2,193	2,168	20.7%	22.6%	-1.0	5.4

Table 1.03.W: Foreign-born Population - White Non-Hispanic

	Census PUMS, 2000					ACS PUMS, 2008-2012					ACS PUMS, 2017-2021					Change, 2008-2012 to 2017-2021					
	Number			Percent		Number			Percent		Number			Percent		Number		Percent		Pctg. Pt.	
	Estimate	MOE	CV	Estimate	MOE	Estimate	MOE	CV	Estimate	MOE	Estimate	MOE	CV	Estimate	MOE	Estimate	MOE	Estimate	MOE	Estimate	MOE
White non-Hispanic population	39,537	2,468	3.8	100.0%		41,380	1,480	2.2	100.0%		47,306	2,987	3.8	100.0%		5,926	3,334	14.3%	8.3%		
Foreign-born	5,430	772	8.6	13.7%	1.8%	5,525	809	8.9	13.4%	1.9%	6,723	1,093	9.9	14.2%	2.1%	1,198	1,360	21.7%	26.6%	0.8	2.8

Table 1.04.T: Limited English Speaking Population - Total Population

	Census PUMS, 2000					ACS PUMS, 2008-2012					ACS PUMS, 2017-2021					Change, 2008-2012 to 2017-2021					
	Number			Percent		Number			Percent		Number			Percent		Number		Percent		Pctg. Pt.	
	Estimate	MOE	CV	Estimate	MOE	Estimate	MOE	CV	Estimate	MOE	Estimate	MOE	CV	Estimate	MOE	Estimate	MOE	Estimate	MOE	Estimate	MOE
Population 5 years and over	95,794	798	0.5	100.0%		106,159	2,853	1.6	100.0%		135,793	5,391	7.9	100.0%		29,634	6,099	27.9%	6.1%		
Speak English less than "very well"	11,692	1,169	6.1	12.2%	1.2%	15,273	1,883	7.5	14.4%	1.7%	16,781	1,787	6.5	12.4%	1.2%	1,508	2,596	9.9%	17.9%	-2.0	2.1

Table 1.04.A: Limited English Speaking Population - Asian Non-Hispanic

	Census PUMS, 2000					ACS PUMS, 2008-2012					ACS PUMS, 2017-2021					Change, 2008-2012 to 2017-2021					
	Number			Percent		Number			Percent		Number			Percent		Number		Percent		Pctg. Pt.	
	Estimate	MOE	CV	Estimate	MOE	Estimate	MOE	CV	Estimate	MOE	Estimate	MOE	CV	Estimate	MOE	Estimate	MOE	Estimate	MOE	Estimate	MOE
Asian non-Hispanic population 5 years and over	1,560	365	14.2	100.0%		2,297	670	17.7	100.0%		4,866	1,411	17.6	100.0%		2,569	1,562	111.8%	87.1%		
Speak English less than "very well"	425	236	33.8	27.2%	13.7%	477	301	38.3	20.8%	11.6%	1,625	434	16.3	33.4%	13.2%	1,148	528	240.7%	233.4%	12.6	17.6

Table 1.04.B: Limited English Speaking Population - Black Non-Hispanic

	Census PUMS, 2000					ACS PUMS, 2008-2012					ACS PUMS, 2017-2021					Change, 2008-2012 to 2017-2021					
	Number			Percent		Number			Percent		Number			Percent		Number		Percent		Pctg. Pt.	
	Estimate	MOE	CV	Estimate	MOE	Estimate	MOE	CV	Estimate	MOE	Estimate	MOE	CV	Estimate	MOE	Estimate	MOE	Estimate	MOE	Estimate	MOE
Black non-Hispanic population 5 years and over	38,268	1,449	2.3	100.0%		40,219	2,015	3.0	100.0%		43,865	2,714	3.8	100.0%		3,646	3,380	9.1%	8.7%		
Speak English less than "very well"	1,799	482	16.3	4.7%	1.2%	1,576	574	22.2	3.9%	1.4%	1,206	501	25.3	2.7%	1.1%	-370	762	-23.5%	42.3%	-1.2	1.8

Table 1.04.H: Limited English Speaking Population - Hispanic

	Census PUMS, 2000					ACS PUMS, 2008-2012					ACS PUMS, 2017-2021					Change, 2008-2012 to 2017-2021					
	Number			Percent		Number			Percent		Number			Percent		Number		Percent		Pctg. Pt.	
	Estimate	MOE	CV	Estimate	MOE	Estimate	MOE	CV	Estimate	MOE	Estimate	MOE	CV	Estimate	MOE	Estimate	MOE	Estimate	MOE	Estimate	MOE
Hispanic population 5 years and over	15,442	1,069	4.2	100.0%		23,065	2,047	5.4	100.0%		28,540	2,826	6.0	100.0%		5,475	3,489	23.7%	16.5%		
Speak English less than "very well"	5,939	858	8.8	38.5%	4.9%	9,192	1,417	9.4	39.9%	5.0%	10,141	1,340	8.0	35.5%	3.1%	949	1,950	10.3%	22.4%	-4.4	5.9

Table 1.04.W: Limited English Speaking Population - White Non-Hispanic

	Census PUMS, 2000					ACS PUMS, 2008-2012					ACS PUMS, 2017-2021					Change, 2008-2012 to 2017-2021					
	Number			Percent		Number			Percent		Number			Percent		Number		Percent		Pctg. Pt.	
	Estimate	MOE	CV	Estimate	MOE	Estimate	MOE	CV	Estimate	MOE	Estimate	MOE	CV	Estimate	MOE	Estimate	MOE	Estimate	MOE	Estimate	MOE
White non-Hispanic population 5 years and over	37,311	1,441	2.3	100.0%		38,242	1,344	2.1	100.0%		43,781	2,570	3.6	100.0%		5,539	2,900	14.5%	7.8%		
Speak English less than "very well"	3,249	644	12.0	8.7%	1.7%	3,640	750	12.5	9.5%	1.9%	3,611	755	12.7	8.2%	1.7%	-29	1,064	-0.8%	29.1%	-1.3	2.5

Household Economic Security
PUMA 4114

Table 2.01.T: Educational Attainment (Highest Grade Completed) - Total Population

	Census PUMS, 2000					ACS PUMS, 2008-2012					ACS PUMS, 2017-2021					Change, 2008-2012 to 2017-2021					
	Number			Percent		Number			Percent		Number			Percent		Number		Percent		Pctg. Pt.	
	Estimate	MOE	CV	Estimate	MOE	Estimate	MOE	CV	Estimate	MOE	Estimate	MOE	CV	Estimate	MOE	Estimate	MOE	Estimate	MOE	Estimate	MOE
Population 25 years and over	64,999	1,452	1.4	100.0%		73,328	1,902	1.6	100.0%		87,489	2,434	1.7	100.0%		14,161	3,089	19.3%	4.5%		
Less than high school degree	18,350	1,146	3.8	28.2%	1.6%	15,354	1,350	5.3	20.9%	1.8%	14,396	1,508	6.4	16.5%	1.7%	-958	2,024	-6.2%	12.8%	-4.4	2.5
High school degree or equivalent	18,962	1,160	3.7	29.2%	1.7%	21,587	1,483	4.2	29.4%	1.9%	24,853	1,894	4.6	28.4%	2.0%	3,266	2,406	15.1%	11.8%	-1.0	2.8
Some college or Associate's degree	14,357	1,037	4.4	22.1%	1.5%	18,306	1,400	4.6	25.0%	1.8%	20,949	1,728	5.0	23.9%	1.9%	2,643	2,224	14.4%	12.9%	-1.1	2.6
Bachelor's degree or higher	13,330	1,005	4.6	20.5%	1.5%	18,081	1,270	4.3	24.7%	1.6%	27,291	1,945	4.3	31.2%	2.0%	9,210	2,323	50.9%	15.1%	6.5	2.6

Table 2.01.A: Educational Attainment (Highest Grade Completed) - Asian Non-Hispanic

	Census PUMS, 2000					ACS PUMS, 2008-2012					ACS PUMS, 2017-2021					Change, 2008-2012 to 2017-2021					
	Number			Percent		Number			Percent		Number			Percent		Number		Percent		Pctg. Pt.	
	Estimate	MOE	CV	Estimate	MOE	Estimate	MOE	CV	Estimate	MOE	Estimate	MOE	CV	Estimate	MOE	Estimate	MOE	Estimate	MOE	Estimate	MOE
Asian non-Hispanic population 25 years and over	1,209	322	16.2	100.0%		1,878	561	18.1	100.0%		3,574	716	12.2	100.0%		1,696	910	90.3%	68.5%		
Less than high school degree	268	152	34.6	22.2%	11.1%	440	190	26.2	23.4%	7.3%	637	251	24.0	17.8%	6.0%	197	315	44.8%	84.6%	-5.6	9.4
High school degree or equivalent	301	161	32.6	24.9%	11.6%	479	324	41.2	25.5%	15.5%	709	226	19.4	19.8%	4.9%	230	395	48.0%	110.7%	-5.7	16.3
Some college or Associate's degree	173	123	43.0	14.3%	9.4%	186	131	42.9	9.9%	6.3%	435	209	29.1	12.2%	5.3%	249	247	133.9%	199.4%	2.3	8.2
Bachelor's degree or higher	467	201	26.2	38.6%	13.1%	773	367	28.8	41.2%	15.2%	1,793	462	15.7	50.2%	8.1%	1,020	590	132.0%	125.3%	9.0	17.2

Table 2.01.B: Educational Attainment (Highest Grade Completed) - Black Non-Hispanic

	Census PUMS, 2000					ACS PUMS, 2008-2012					ACS PUMS, 2017-2021					Change, 2008-2012 to 2017-2021					
	Number			Percent		Number			Percent		Number			Percent		Number		Percent		Pctg. Pt.	
	Estimate	MOE	CV	Estimate	MOE	Estimate	MOE	CV	Estimate	MOE	Estimate	MOE	CV	Estimate	MOE	Estimate	MOE	Estimate	MOE	Estimate	MOE
Black non-Hispanic population 25 years and over	23,594	1,258	3.2	100.0%		26,080	1,358	3.2	100.0%		30,197	1,690	3.4	100.0%		4,117	2,168	15.8%	8.9%		
Less than high school degree	7,773	790	6.2	32.9%	2.9%	5,405	707	8.0	20.7%	2.5%	4,757	928	11.9	15.8%	2.9%	-648	1,167	-12.0%	20.7%	-4.9	3.8
High school degree or equivalent	7,110	759	6.5	30.1%	2.8%	9,050	939	6.3	34.7%	3.1%	9,880	1,230	7.6	32.7%	3.6%	830	1,547	9.2%	17.7%	-2.0	4.8
Some college or Associate's degree	5,980	700	7.1	25.3%	2.6%	6,715	771	7.0	25.7%	2.6%	9,057	1,150	7.7	30.0%	3.4%	2,342	1,385	34.9%	23.1%	4.3	4.3
Bachelor's degree or higher	2,731	481	10.7	11.6%	1.9%	4,910	706	8.7	18.8%	2.5%	6,503	1,160	10.8	21.5%	3.6%	1,593	1,358	32.4%	30.3%	2.7	4.4

Table 2.01.H: Educational Attainment (Highest Grade Completed) - Hispanic

	Census PUMS, 2000					ACS PUMS, 2008-2012					ACS PUMS, 2017-2021					Change, 2008-2012 to 2017-2021					
	Number			Percent		Number			Percent		Number			Percent		Number		Percent		Pctg. Pt.	
	Estimate	MOE	CV	Estimate	MOE	Estimate	MOE	CV	Estimate	MOE	Estimate	MOE	CV	Estimate	MOE	Estimate	MOE	Estimate	MOE	Estimate	MOE
Hispanic population 25 years and over	9,143	851	5.7	100.0%		14,531	1,404	5.9	100.0%		18,729	1,553	5.0	100.0%		4,198	2,094	28.9%	16.4%		
Less than high school degree	4,454	609	8.3	48.7%	4.9%	5,836	967	10.1	40.2%	5.4%	5,767	845	8.9	30.8%	3.7%	-69	1,284	-1.2%	21.9%	-9.4	6.5
High school degree or equivalent	2,471	458	11.3	27.0%	4.3%	4,294	776	11.0	29.6%	4.5%	6,007	868	8.8	32.1%	3.8%	1,713	1,164	39.9%	32.4%	2.5	5.9
Some college or Associate's degree	1,390	345	15.1	15.2%	3.5%	3,047	684	13.6	21.0%	4.2%	4,292	948	13.4	22.9%	4.7%	1,245	1,169	40.9%	44.4%	1.9	6.3
Bachelor's degree or higher	828	267	19.6	9.1%	2.8%	1,354	403	18.1	9.3%	2.6%	2,663	688	15.7	14.2%	3.5%	1,309	797	96.7%	77.5%	4.9	4.4

Table 2.01.W: Educational Attainment (Highest Grade Completed) - White Non-Hispanic

	Census PUMS, 2000					ACS PUMS, 2008-2012					ACS PUMS, 2017-2021					Change, 2008-2012 to 2017-2021					
	Number			Percent		Number			Percent		Number			Percent		Number		Percent		Pctg. Pt.	
	Estimate	MOE	CV	Estimate	MOE	Estimate	MOE	CV	Estimate	MOE	Estimate	MOE	CV	Estimate	MOE	Estimate	MOE	Estimate	MOE	Estimate	MOE
White non-Hispanic population 25 years and over	28,906	1,346	2.8	100.0%		29,131	952	2.0	100.0%		32,116	1,590	3.0	100.0%		2,985	1,853	10.2%	6.5%		
Less than high school degree	5,187	654	7.7	17.9%	2.1%	3,307	538	9.9	11.4%	1.8%	2,371	519	13.3	7.4%	1.6%	-936	748	-28.3%	19.6%	-4.0	2.4
High school degree or equivalent	8,619	829	5.8	29.8%	2.5%	7,379	714	5.9	25.3%	2.3%	7,505	1,018	8.2	23.4%	2.9%	126	1,243	1.7%	16.9%	-1.9	3.7

Some college or Associate's degree	6,141	709	7.0	21.2%	2.2%	7,898	825	6.3	27.1%	2.7%	6,417	835	7.9	20.0%	2.4%	-1,481	1,174	-18.8%	13.6%	-7.1	3.6
Bachelor's degree or higher	8,959	843	5.7	31.0%	2.5%	10,547	939	5.4	36.2%	3.0%	15,823	1,409	5.4	49.3%	3.6%	5,276	1,693	50.0%	18.9%	13.1	4.7

Table 2.02.T: Median Household Income (2021 Dollars) - Total Population

	ACS PUMS, 2008-2012			ACS PUMS, 2017-2021			Change, 2008-2012 to 2017-2021			
	Number			Number			Number		Percent	
	Estimate	MOE	CV	Estimate	MOE	CV	Estimate	MOE	Estimate	MOE
Total households	39,548	602	0.9	44,691	1,052	1.4	5,143	1,212	13.0%	3.2%
Median household income (dollars)	$59,133	$5,320	5.5	$61,435	$4,380	4.3	$2,302	$6,891	3.9%	11.9%

Table 2.02.A: Median Household Income (2021 Dollars) - Asian Non-Hispanic

	ACS PUMS, 2008-2012			ACS PUMS, 2017-2021			Change, 2008-2012 to 2017-2021			
	Number			Number			Number		Percent	
	Estimate	MOE	CV	Estimate	MOE	CV	Estimate	MOE	Estimate	MOE
Total households with an Asian non-Hispanic householder	739	321	26.4	1,477	466	19.2	738	566	99.9%	107.3%
Median household income (dollars)	$65,261	$42,135	39.2	$105,068	$41,137	23.8	$39,807	$58,886	61.0%	121.6%

Table 2.02.B: Median Household Income (2021 Dollars) - Black Non-Hispanic

	ACS PUMS, 2008-2012			ACS PUMS, 2017-2021			Change, 2008-2012 to 2017-2021			
	Number			Number			Number		Percent	
	Estimate	MOE	CV	Estimate	MOE	CV	Estimate	MOE	Estimate	MOE
Total households with a Black non-Hispanic householder	14,966	810	3.3	15,908	1,042	4.0	942	1,320	6.3%	9.0%
Median household income (dollars)	$50,069	$4,337	5.3	$50,210	$5,839	7.1	$141	$7,273	0.3%	14.5%

Table 2.02.H: Median Household Income (2021 Dollars) - Hispanic

	ACS PUMS, 2008-2012			ACS PUMS, 2017-2021			Change, 2008-2012 to 2017-2021			
	Number			Number			Number		Percent	
	Estimate	MOE	CV	Estimate	MOE	CV	Estimate	MOE	Estimate	MOE
Total households with a Hispanic householder	7,331	713	5.9	9,610	935	5.9	2,279	1,176	31.1%	18.0%
Median household income (dollars)	$43,337	$10,676	15.0	$49,073	$6,594	8.2	$5,736	$12,548	13.2%	31.8%

Table 2.02.W: Median Household Income (2021 Dollars) - White Non-Hispanic

	ACS PUMS, 2008-2012			ACS PUMS, 2017-2021			Change, 2008-2012 to 2017-2021			
	Number			Number			Number		Percent	
	Estimate	MOE	CV	Estimate	MOE	CV	Estimate	MOE	Estimate	MOE
Total households with a White non-Hispanic householder	15,762	684	2.6	16,194	984	3.7	432	1,198	2.7%	7.7%
Median household income (dollars)	$79,191	$8,971	6.9	$90,532	$9,612	6.5	$11,341	$13,148	14.3%	17.7%

Table 2.03.T: Households by AMI Band - Total Population

	ACS PUMS, 2017-2021				
	Number			Percent	
	Estimate	MOE	CV	Estimate	MOE
Total households	44,691	1,052	1.4	100.0%	
Extremely low-income (0-30% AMI)	11,726	1,119	5.8	26.2%	2.4%
Very low-income (31-50% AMI)	6,468	889	8.4	14.5%	2.0%
Low-income (51-80% AMI)	8,232	1,092	8.1	18.4%	2.4%
Moderate-income (81-120% AMI)	7,066	945	8.1	15.8%	2.1%
Middle-income (121-165% AMI)	4,980	703	8.6	11.1%	1.6%
High-income (166% or higher AMI)	6,219	958	9.4	13.9%	2.1%

Table 2.03.A: Households by AMI Band - Asian Non-Hispanic

	ACS PUMS, 2017-2021				
	Number			Percent	
	Estimate	MOE	CV	Estimate	MOE
Total households with an Asian non-Hispanic householder	1,477	466	19.2	100.0%	
Extremely low-income (0-30% AMI)	303	133	26.8	20.5%	6.3%
Very low-income (31-50% AMI)	135	111	49.9	9.1%	6.9%
Low-income (51-80% AMI)	205	143	42.5	13.9%	8.7%
Moderate-income (81-120% AMI)	176	115	39.6	11.9%	6.8%
Middle-income (121-165% AMI)	502	363	44.0	34.0%	22.1%
High-income (166% or higher AMI)	156	110	43.1	10.6%	6.7%

Table 2.03.B: Households by AMI Band - Black Non-Hispanic

	ACS PUMS, 2017-2021				
	Number			Percent	
	Estimate	MOE	CV	Estimate	MOE
Total households with a Black non-Hispanic householder	15,908	1,042	4.0	100.0%	
Extremely low-income (0-30% AMI)	4,958	727	8.9	31.2%	4.1%
Very low-income (31-50% AMI)	2,470	504	12.4	15.5%	3.0%
Low-income (51-80% AMI)	3,386	737	13.2	21.3%	4.4%
Moderate-income (81-120% AMI)	2,240	506	13.7	14.1%	3.0%
Middle-income (121-165% AMI)	1,502	470	19.0	9.4%	2.9%
High-income (166% or higher AMI)	1,352	506	22.8	8.5%	3.1%

Table 2.03.H: Households by AMI Band - Hispanic

	ACS PUMS, 2017-2021				
	Number			Percent	
	Estimate	MOE	CV	Estimate	MOE

Total households with a Hispanic householder	9,610	935	5.9	100.0%	
Extremely low-income (0-30% AMI)	3,078	679	13.4	32.0%	6.3%
Very low-income (31-50% AMI)	1,974	591	18.2	20.5%	5.8%
Low-income (51-80% AMI)	2,121	460	13.2	22.1%	4.3%
Moderate-income (81-120% AMI)	1,357	442	19.8	14.1%	4.4%
Middle-income (121-165% AMI)	581	255	26.7	6.0%	2.6%
High-income (166% or higher AMI)	499	396	48.2	5.2%	4.1%

Table 2.03.W: Households by AMI Band - White Non-Hispanic

	ACS PUMS, 2017-2021				
	Number			Percent	
	Estimate	MOE	CV	Estimate	MOE
Total households with a White non-Hispanic householder	16,194	984	3.7	100.0%	
Extremely low-income (0-30% AMI)	3,123	475	9.2	19.3%	2.7%
Very low-income (31-50% AMI)	1,727	414	14.6	10.7%	2.5%
Low-income (51-80% AMI)	2,303	620	16.4	14.2%	3.7%
Moderate-income (81-120% AMI)	2,887	531	11.2	17.8%	3.1%
Middle-income (121-165% AMI)	2,280	411	11.0	14.1%	2.4%
High-income (166% or higher AMI)	3,874	609	9.6	23.9%	3.5%

Table 2.04.T: Labor Force - Total Population

	ACS PUMS, 2008-2012					ACS PUMS, 2017-2021					Change, 2008-2012 to 2017-2021					
	Number			Percent		Number			Percent		Number		Percent		Pctg. Pt.	
	Estimate	MOE	CV	Estimate	MOE	Estimate	MOE	CV	Estimate	MOE	Estimate	MOE	Estimate	MOE	Estimate	MOE
Population 16 to 64 years	71,824	2,265	1.9	100.0%		80,588	3,031	2.3	100.0%		8,764	3,784	12.2%	5.5%		
In labor force	49,085	1,746	2.2	68.3%	1.1%	54,833	2,753	3.1	68.0%	2.3%	5,748	3,260	11.7%	6.9%	-0.3	2.5

Table 2.04.A: Labor Force - Asian Non-Hispanic

	ACS PUMS, 2008-2012					ACS PUMS, 2017-2021					Change, 2008-2012 to 2017-2021					
	Number			Percent		Number			Percent		Number		Percent		Pctg. Pt.	
	Estimate	MOE	CV	Estimate	MOE	Estimate	MOE	CV	Estimate	MOE	Estimate	MOE	Estimate	MOE	Estimate	MOE
Asian non-Hispanic population 16 to 64 years	1,829	594	19.8	100.0%		3,137	943	18.3	100.0%		1,308	1,114	71.5%	75.9%		
In labor force	1,032	407	24.0	56.4%	12.6%	2,215	809	22.2	70.6%	14.6%	1,183	906	114.6%	115.4%	14.2	19.3

Table 2.04.B: Labor Force - Black Non-Hispanic

	ACS PUMS, 2008-2012					ACS PUMS, 2017-2021					Change, 2008-2012 to 2017-2021					
	Number			Percent		Number			Percent		Number		Percent		Pctg. Pt.	
	Estimate	MOE	CV	Estimate	MOE	Estimate	MOE	CV	Estimate	MOE	Estimate	MOE	Estimate	MOE	Estimate	MOE
Black non-Hispanic population 16 to 64 years	28,280	1,517	3.3	100.0%		29,495	1,871	3.9	100.0%		1,215	2,409	4.3%	8.7%		
In labor force	19,354	1,253	3.9	68.4%	2.5%	20,434	1,698	5.1	69.3%	3.7%	1,080	2,110	5.6%	11.1%	0.9	4.5

Table 2.04.H: Labor Force - Hispanic

	ACS PUMS, 2008-2012					ACS PUMS, 2017-2021					Change, 2008-2012 to 2017-2021					
	Number			Percent		Number			Percent		Number		Percent		Pctg. Pt.	
	Estimate	MOE	CV	Estimate	MOE	Estimate	MOE	CV	Estimate	MOE	Estimate	MOE	Estimate	MOE	Estimate	MOE
Hispanic population 16 to 64 years	16,728	1,681	6.1	100.0%		19,038	1,750	5.6	100.0%		2,310	2,427	13.8%	15.5%		
In labor force	11,410	1,319	7.0	68.2%	3.9%	12,990	1,510	7.1	68.2%	4.9%	1,580	2,005	13.8%	18.7%	0.0	6.3

Table 2.04.W: Labor Force - White Non-Hispanic

	ACS PUMS, 2008-2012					ACS PUMS, 2017-2021					Change, 2008-2012 to 2017-2021					
	Number			Percent		Number			Percent		Number		Percent		Pctg. Pt.	
	Estimate	MOE	CV	Estimate	MOE	Estimate	MOE	CV	Estimate	MOE	Estimate	MOE	Estimate	MOE	Estimate	MOE
White non-Hispanic population 16 to 64 years	23,302	1,047	2.7	100.0%		26,412	2,020	4.6	100.0%		3,110	2,275	13.3%	10.1%		
In labor force	16,033	884	3.4	68.8%	2.2%	17,650	1,438	5.0	66.8%	1.9%	1,617	1,688	10.1%	10.8%	-2.0	2.9

Table 2.05.T: Occupation - Total Population

	ACS PUMS, 2008-2012					ACS PUMS, 2017-2021					Change, 2008-2012 to 2017-2021					
	Number			Percent		Number			Percent		Number		Percent		Pctg. Pt.	
	Estimate	MOE	CV	Estimate	MOE	Estimate	MOE	CV	Estimate	MOE	Estimate	MOE	Estimate	MOE	Estimate	MOE
Civilian employed population 16 to 64 years	43,384	1,744	2.4	100.0%		49,702	2,596	3.2	100.0%		6,318	3,127	14.6%	7.6%		
Management, business, science, and arts	13,798	1,154	5.1	31.8%	2.3%	18,336	1,488	4.9	36.9%	2.3%	4,538	1,883	32.9%	15.5%	5.1	3.3
Service	11,800	1,194	6.2	27.2%	2.5%	13,162	1,171	5.4	26.5%	1.9%	1,362	1,672	11.5%	15.0%	-0.7	3.1
Sales and office	9,378	812	5.3	21.6%	1.7%	8,518	1,176	8.4	17.1%	2.2%	-860	1,429	-9.2%	14.8%	-4.5	2.8
Natural resources, construction, and maintenance	3,886	796	12.4	9.0%	1.8%	4,018	797	12.1	8.1%	1.5%	132	1,126	3.4%	29.5%	-0.9	2.3
Production, transportation, and material moving	4,522	665	8.9	10.4%	1.5%	5,668	965	10.3	11.4%	1.8%	1,146	1,172	25.3%	28.2%	1.0	2.3
Median Wages by Occupation																
Management, business, science, and arts	$68,240	$5,344	4.8			$67,550	$4,435	4.0			-$690	$6,945	-1.0%	10.1%		
Service	$27,912	$4,101	8.9			$31,772	$1,971	3.8			$3,860	$4,550	13.8%	18.2%		
Sales and office	$39,128	$3,064	4.8			$32,876	$5,473	10.1			-$6,252	$6,272	-16.0%	15.5%		
Natural resources, construction, and maintenance	$46,911	$4,288	5.6			$55,154	$8,214	9.1			$8,243	$9,266	17.6%	20.5%		
Production, transportation, and material moving	$34,373	$6,179	10.9			$26,882	$5,745	13.0			-$7,491	$8,437	-21.8%	21.8%		

Table 2.05.A: Occupation - Asian Non-Hispanic

	ACS PUMS, 2008-2012					ACS PUMS, 2017-2021					Change, 2008-2012 to 2017-2021					
	Number			Percent		Number			Percent		Number		Percent		Pctg. Pt.	
	Estimate	MOE	CV	Estimate	MOE	Estimate	MOE	CV	Estimate	MOE	Estimate	MOE	Estimate	MOE	Estimate	MOE
Civilian employed Asian non-Hispanic population 16 to 64 years	929	398	26.0	100.0%		1,963	787	24.4	100.0%		1,034	882	111.3%	124.0%		
Management, business, science, and arts	458	283	37.6	49.3%	22.0%	1,338	678	30.8	68.2%	21.1%	880	735	192.1%	233.5%	18.9	30.5
Service	141	108	46.8	15.2%	9.7%	306	156	31.0	15.6%	4.9%	165	190	117.0%	199.7%	0.4	10.9
Sales and office	144	92	38.8	15.5%	7.3%	202	116	34.8	10.3%	4.2%	58	148	40.3%	120.5%	-5.2	8.4
Natural resources, construction, and maintenance	48	48	60.6	5.2%	4.7%	7	14	122.2	0.4%	0.7%	-41	50	-85.4%	32.6%	-4.8	4.8
Production, transportation, and material moving	138	135	59.5	14.9%	13.1%	110	89	49.2	5.6%	3.9%	-28	162	-20.3%	101.2%	-9.3	13.7
Median Wages by Occupation																
Management, business, science, and arts	$86,961	$33,803	23.6			$69,346	$19,022	16.7			-$17,615	$38,788	-20.3%	37.9%		
Service	$41,498	$56,842	83.3			$23,419	$18,797	48.8			-$18,079	$59,870	-43.6%	89.6%		
Sales and office	$12,000					$32,856	$38,383	71.0			$20,856		173.8%			
Natural resources, construction, and maintenance	$12,000					$32,498					$20,498		170.8%			
Production, transportation, and material moving	$20,693	$20,298	59.6			$31,665	$65,762	126.2			$10,972	$68,823	53.0%	351.5%		

Table 2.05.B: Occupation - Black Non-Hispanic

	ACS PUMS, 2008-2012					ACS PUMS, 2017-2021					Change, 2008-2012 to 2017-2021					
	Number			Percent		Number			Percent		Number		Percent		Pctg. Pt.	
	Estimate	MOE	CV	Estimate	MOE	Estimate	MOE	CV	Estimate	MOE	Estimate	MOE	Estimate	MOE	Estimate	MOE
Civilian employed Black non-Hispanic population 16 to 64 years	16,775	1,192	4.3	100.0%		18,074	1,608	5.4	100.0%		1,299	2,002	7.7%	12.3%		
Management, business, science, and arts	4,474	633	8.6	26.7%	3.3%	5,696	951	10.1	31.5%	4.5%	1,222	1,142	27.3%	27.9%	4.8	5.6
Service	5,889	821	8.5	35.1%	4.2%	5,585	878	9.6	30.9%	4.0%	-304	1,202	-5.2%	19.9%	-4.2	5.8
Sales and office	3,391	490	8.8	20.2%	2.5%	3,381	699	12.6	18.7%	3.5%	-10	854	-0.3%	25.1%	-1.5	4.3
Natural resources, construction, and maintenance	1,045	325	18.9	6.2%	1.9%	945	423	27.2	5.2%	2.3%	-100	533	-9.6%	49.3%	-1.0	3.0
Production, transportation, and material moving	1,976	449	13.8	11.8%	2.5%	2,467	639	15.7	13.6%	3.3%	491	781	24.8%	43.0%	1.8	4.1
Median Wages by Occupation																
Management, business, science, and arts	$66,669	$5,859	5.3			$62,410	$6,076	5.9			-$4,259	$8,441	-6.4%	12.3%		
Service	$31,396	$3,335	6.5			$32,508	$2,457	4.6			$1,112	$4,142	3.5%	13.5%		
Sales and office	$35,444	$6,823	11.7			$29,704	$8,258	16.9			-$5,740	$10,712	-16.2%	28.3%		
Natural resources, construction, and maintenance	$47,564	$10,687	13.7			$53,920	$9,714	11.0			$6,356	$14,442	13.4%	32.6%		
Production, transportation, and material moving	$42,396	$6,276	9.0			$21,331	$8,327	23.7			-$21,065	$10,427	-49.7%	21.0%		

Table 2.05.H: Occupation - Hispanic

	ACS PUMS, 2008-2012					ACS PUMS, 2017-2021					Change, 2008-2012 to 2017-2021					
	Number			Percent		Number			Percent		Number		Percent		Pctg. Pt.	
	Estimate	MOE	CV	Estimate	MOE	Estimate	MOE	CV	Estimate	MOE	Estimate	MOE	Estimate	MOE	Estimate	MOE
Civilian employed Hispanic population 16 to 64 years	9,975	1,221	7.4	100.0%		11,744	1,385	7.2	100.0%		1,769	1,846	17.7%	20.0%		
Management, business, science, and arts	1,917	533	16.9	19.2%	4.8%	2,432	683	17.1	20.7%	5.3%	515	866	26.9%	50.1%	1.5	7.2
Service	3,054	721	14.3	30.6%	6.2%	3,967	812	12.4	33.8%	5.6%	913	1,086	29.9%	40.6%	3.2	8.4
Sales and office	2,199	512	14.2	22.0%	4.4%	1,860	379	12.4	15.8%	2.6%	-339	637	-15.4%	26.2%	-6.2	5.1
Natural resources, construction, and maintenance	1,469	554	22.9	14.7%	5.3%	1,404	517	22.4	12.0%	4.2%	-65	758	-4.4%	50.4%	-2.7	6.8
Production, transportation, and material moving	1,336	418	19.0	13.4%	3.9%	2,081	518	15.1	17.7%	3.9%	745	666	55.8%	62.3%	4.3	5.5
Median Wages by Occupation																
Management, business, science, and arts	$48,062	$9,873	12.5			$55,116	$9,154	10.1			$7,054	$13,464	14.7%	30.3%		
Service	$19,669	$2,871	8.9			$25,286	$5,794	13.9			$5,617	$6,466	28.6%	34.9%		
Sales and office	$36,532	$6,245	10.4			$32,542	$6,889	12.9			-$3,990	$9,298	-10.9%	24.2%		
Natural resources, construction, and maintenance	$38,245	$10,741	17.1			$39,443	$23,941	36.9			$1,198	$26,240	3.1%	69.0%		
Production, transportation, and material moving	$21,195	$2,500	7.2			$22,380	$6,945	18.9			$1,185	$7,381	5.6%	35.1%		

Table 2.05.W: Occupation - White Non-Hispanic

	ACS PUMS, 2008-2012					ACS PUMS, 2017-2021					Change, 2008-2012 to 2017-2021					
	Number			Percent		Number			Percent		Number		Percent		Pctg. Pt.	
	Estimate	MOE	CV	Estimate	MOE	Estimate	MOE	CV	Estimate	MOE	Estimate	MOE	Estimate	MOE	Estimate	MOE
Civilian employed White non-Hispanic population 16 to 64 years	14,605	895	3.7	100.0%		16,412	1,386	5.1	100.0%		1,807	1,650	12.4%	11.7%		
Management, business, science, and arts	6,642	764	7.0	45.5%	4.4%	8,281	865	6.4	50.5%	3.1%	1,639	1,154	24.7%	19.4%	5.0	5.4
Service	2,433	489	12.2	16.7%	3.2%	3,021	543	10.9	18.4%	2.9%	588	731	24.2%	33.5%	1.7	4.3
Sales and office	3,308	491	9.0	22.6%	3.1%	2,841	753	16.1	17.3%	4.3%	-467	899	-14.1%	26.1%	-5.3	5.3
Natural resources, construction, and maintenance	1,283	351	16.6	8.8%	2.3%	1,367	368	16.4	8.3%	2.1%	84	509	6.5%	40.9%	-0.5	3.1
Production, transportation, and material moving	939	274	17.8	6.4%	1.8%	902	315	21.2	5.5%	1.9%	-37	417	-3.9%	43.7%	-0.9	2.6
Median Wages by Occupation																
Management, business, science, and arts	$76,009	$7,667	6.1			$78,443	$6,969	5.4			$2,434	$10,361	3.2%	13.9%		
Service	$41,939	$13,971	20.3			$40,544	$4,066	6.1			-$1,395	$14,550	-3.3%	33.6%		
Sales and office	$47,741	$7,941	10.1			$33,211	$14,089	25.8			-$14,530	$16,173	-30.4%	31.7%		
Natural resources, construction, and maintenance	$61,630	$13,791	13.6			$77,730	$18,708	14.6			$16,100	$23,242	26.1%	41.4%		
Production, transportation, and material moving	$56,945	$12,530	13.4			$56,926	$20,919	22.3			-$19	$24,384	0.0%	42.8%		

Table 2.06.T: Industry - Total Population

	ACS PUMS, 2008-2012					ACS PUMS, 2017-2021					Change, 2008-2012 to 2017-2021					
	Number			Percent		Number			Percent		Number		Percent		Pctg. Pt.	
	Estimate	MOE	CV	Estimate	MOE	Estimate	MOE	CV	Estimate	MOE	Estimate	MOE	Estimate	MOE	Estimate	MOE
Civilian employed population 16 to 64 years	43,384	1,744	2.4	100.0%		49,702	2,596	3.2	100.0%		6,318	3,127	14.6%	7.6%		
Agriculture, forestry, fishing and hunting, and mining	0					70	67	57.9	0.1%	0.1%	70		0.0%			
Construction	3,050	739	14.7	7.0%	1.7%	3,348	744	13.5	6.7%	1.5%	298	1,049	9.8%	36.1%	-0.3	2.3
Manufacturing	1,570	405	15.7	3.6%	0.9%	965	371	23.4	1.9%	0.7%	-605	549	-38.5%	28.5%	-1.7	1.1
Wholesale trade	527	227	26.1	1.2%	0.5%	815	358	26.7	1.6%	0.7%	288	424	54.6%	95.1%	0.4	0.9
Retail trade	3,313	552	10.1	7.6%	1.2%	3,609	784	13.2	7.3%	1.5%	296	959	8.9%	29.8%	-0.3	1.9
Transportation and warehousing, and utilities	3,577	589	10.0	8.2%	1.3%	3,763	677	10.9	7.6%	1.3%	186	897	5.2%	25.7%	-0.6	1.8
Information	908	295	19.7	2.1%	0.7%	771	229	18.1	1.6%	0.5%	-137	373	-15.1%	37.4%	-0.5	0.9
Finance and insurance, and real estate and rental and leasing	3,228	465	8.8	7.4%	1.0%	2,672	601	13.7	5.4%	1.2%	-556	760	-17.2%	22.1%	-2.0	1.6
Professional, scientific, and management, and administrative and waste management services	4,277	729	10.4	9.9%	1.6%	4,993	847	10.3	10.0%	1.6%	716	1,118	16.7%	28.1%	0.1	2.3
Educational services, and health care and social assistance	14,123	1,203	5.2	32.6%	2.4%	18,464	1,474	4.9	37.1%	2.2%	4,341	1,903	30.7%	15.3%	4.5	3.3
Arts, entertainment, and recreation, and accommodation, and food services	3,319	608	11.1	7.7%	1.4%	3,729	663	10.8	7.5%	1.3%	410	900	12.4%	28.7%	-0.2	1.9
Other services, except public administration	2,476	583	14.3	5.7%	1.3%	3,094	715	14.0	6.2%	1.4%	618	923	25.0%	41.2%	0.5	1.9
Public administration	3,016	503	10.1	7.0%	1.1%	3,409	704	12.6	6.9%	1.4%	393	865	13.0%	30.0%	-0.1	1.8
Median Wages by Industry																
Agriculture, forestry, fishing and hunting, and mining						$27,199	$28,781	64.3								
Construction	$48,217	$5,262	6.6			$64,165	$10,753	10.2			$15,948	$11,971	33.1%	26.6%		
Manufacturing	$37,594	$5,926	9.6			$54,771	$10,217	11.3			$17,177	$11,811	45.7%	35.6%		
Wholesale trade	$60,474	$13,248	13.3			$62,084	$20,218	19.8			$1,610	$24,172	2.7%	40.3%		
Retail trade	$22,915	$8,271	21.9			$24,307	$4,220	10.6			$1,392	$9,286	6.1%	42.5%		
Transportation and warehousing, and utilities	$47,697	$8,551	10.9			$32,943	$6,239	11.5			-$14,754	$10,585	-30.9%	18.0%		
Information	$66,667	$26,929	24.6			$58,880	$28,263	29.2			-$7,787	$39,038	-11.7%	55.4%		
Finance and insurance, and real estate and rental and leasing	$61,818	$7,170	7.1			$57,858	$13,635	14.3			-$3,960	$15,405	-6.4%	24.6%		
Professional, scientific, and management, and administrative and waste management services	$35,915	$6,083	10.3			$42,981	$11,155	15.8			$7,066	$12,706	19.7%	37.1%		
Educational services, and health care and social assistance	$44,394	$3,350	4.6			$43,828	$3,289	4.6			-$566	$4,695	-1.3%	10.5%		
Arts, entertainment, and recreation, and accommodation, and food services	$22,188	$4,369	12.0			$25,984	$6,939	16.2			$3,796	$8,200	17.1%	38.9%		
Other services, except public administration	$20,021	$4,703	14.3			$26,367	$9,098	21.0			$6,346	$10,242	31.7%	55.0%		
Public administration	$68,791	$16,682	14.7			$73,699	$12,011	9.9			$4,908	$20,556	7.1%	31.3%		

Table 2.06.A: Industry - Asian Non-Hispanic

	ACS PUMS, 2008-2012					ACS PUMS, 2017-2021					Change, 2008-2012 to 2017-2021					
	Number			Percent		Number			Percent		Number		Percent		Pctg. Pt.	
	Estimate	MOE	CV	Estimate	MOE	Estimate	MOE	CV	Estimate	MOE	Estimate	MOE	Estimate	MOE	Estimate	MOE
Civilian employed Asian non-Hispanic population 16 to 64 years	929	398	26.0	100.0%		1,963	787	24.4	100.0%		1,034	882	111.3%	124.0%		
Agriculture, forestry, fishing and hunting, and mining	0					0					0		0.0%			
Construction	49	50	61.6	5.3%	4.8%	10	16	95.1	0.5%	0.8%	-39	52	-79.6%	38.7%	-4.8	4.9
Manufacturing	43	59	83.9	4.6%	6.1%	60	59	59.9	3.1%	2.7%	17	83	39.5%	235.5%	-1.5	6.7
Wholesale trade	0					49	64	80.0	2.5%	3.1%	49		0.0%			
Retail trade	67	62	56.0	7.2%	5.9%	70	61	53.4	3.6%	2.8%	3	87	4.5%	132.8%	-3.6	6.5
Transportation and warehousing, and utilities	63	63	60.5	6.8%	6.1%	116	107	55.9	5.9%	4.9%	53	124	84.1%	250.5%	-0.9	7.8
Information	10	19	117.7	1.1%	2.0%	0					-10	19	-100.0%	0.0%	-1.1	2.0
Finance and insurance, and real estate and rental and leasing	39	54	84.9	4.2%	5.6%	32	51	97.7	1.6%	2.5%	-7	74	-17.9%	173.2%	-2.6	6.1
Professional, scientific, and management, and administrative and waste management services	116	114	59.9	12.5%	11.1%	121	85	42.6	6.2%	3.5%	5	142	4.3%	126.0%	-6.3	11.6
Educational services, and health care and social assistance	360	238	40.2	38.8%	19.5%	1,048	613	35.5	53.4%	22.7%	688	658	191.1%	257.0%	14.6	29.9
Arts, entertainment, and recreation, and accommodation, and food services	125	105	51.3	13.5%	9.8%	85	70	50.4	4.3%	3.1%	-40	126	-32.0%	80.0%	-9.2	10.3
Other services, except public administration	13	30	142.4	1.4%	3.2%	345	356	62.7	17.6%	16.7%	332	357	2553.8%	6708.6%	16.2	17.0
Public administration	44	58	80.3	4.7%	5.9%	27	28	63.5	1.4%	1.3%	-17	64	-38.6%	102.9%	-3.3	6.0
Median Wages by Industry																
Agriculture, forestry, fishing and hunting, and mining																
Construction	$12,000					$33,570					$21,570		179.8%			
Manufacturing	$34,271	$97,149	172.3			$69,165	$96,606	84.9			$34,894	$137,006	101.8%	637.8%		
Wholesale trade						$28,401	$32,020	68.5								
Retail trade	$19,523	$15,320	47.7			$11,481	$12,650	67.0			-$8,042	$19,868	-41.2%	79.5%		
Transportation and warehousing, and utilities	$12,000					$70,107	$64,409	55.8			$58,107		484.2%			
Information	$50,258										-$50,258		-100.0%	0.0%		
Finance and insurance, and real estate and rental and leasing	$46,879					$112,498					$65,619		140.0%			
Professional, scientific, and management, and administrative and waste management services	$119,242	$106,514	54.3			$63,749	$51,169	48.8			-$55,493	$118,168	-46.5%	64.2%		
Educational services, and health care and social assistance	$80,906	$13,839	10.4			$56,120	$5,580	6.0			-$24,786	$14,922	-30.6%	13.7%		
Arts, entertainment, and recreation, and accommodation, and food services	$12,000					$32,832	$83,083	153.8			$20,832		173.6%			
Other services, except public administration	$103,474					$200,000					$96,526		93.3%			
Public administration	$79,822	$72,776	55.4			$97,498					$17,676	$72,776	22.1%			

Table 2.06.B: Industry - Black Non-Hispanic

	ACS PUMS, 2008-2012					ACS PUMS, 2017-2021					Change, 2008-2012 to 2017-2021					
	Number			Percent		Number			Percent		Number		Percent		Pctg. Pt.	
	Estimate	MOE	CV	Estimate	MOE	Estimate	MOE	CV	Estimate	MOE	Estimate	MOE	Estimate	MOE	Estimate	MOE
Civilian employed Black non-Hispanic population 16 to 64 years	16,775	1,192	4.3	100.0%		18,074	1,608	5.4	100.0%		1,299	2,002	7.7%	12.3%		
Agriculture, forestry, fishing and hunting, and mining	0					45	54	72.8	0.2%	0.3%	45		0.0%			
Construction	484	220	27.6	2.9%	1.3%	801	331	25.1	4.4%	1.8%	317	397	65.5%	101.7%	1.5	2.2
Manufacturing	441	220	30.3	2.6%	1.3%	175	159	55.1	1.0%	0.9%	-266	271	-60.3%	41.1%	-1.6	1.6
Wholesale trade	114	93	49.5	0.7%	0.6%	180	183	61.9	1.0%	1.0%	66	205	57.9%	205.8%	0.3	1.2
Retail trade	1,072	306	17.4	6.4%	1.8%	1,483	484	19.8	8.2%	2.6%	411	573	38.3%	60.0%	1.8	3.2
Transportation and warehousing, and utilities	1,713	348	12.3	10.2%	1.9%	2,089	523	15.2	11.6%	2.7%	376	628	21.9%	39.3%	1.4	3.3
Information	444	212	29.0	2.6%	1.2%	143	105	44.7	0.8%	0.6%	-301	237	-67.8%	28.2%	-1.8	1.3
Finance and insurance, and real estate and rental and leasing	995	284	17.4	5.9%	1.6%	394	256	39.5	2.2%	1.4%	-601	382	-60.4%	28.1%	-3.7	2.1
Professional, scientific, and management, and administrative and waste management services	1,403	472	20.4	8.4%	2.7%	1,266	454	21.8	7.0%	2.4%	-137	655	-9.8%	44.4%	-1.4	3.6
Educational services, and health care and social assistance	6,704	782	7.1	40.0%	3.7%	7,958	1,110	8.5	44.0%	4.7%	1,254	1,358	18.7%	21.6%	4.0	6.0
Arts, entertainment, and recreation, and accommodation, and food services	1,335	374	17.0	8.0%	2.2%	1,363	407	18.1	7.5%	2.1%	28	553	2.1%	41.8%	-0.5	3.0
Other services, except public administration	705	267	23.0	4.2%	1.6%	547	298	33.1	3.0%	1.6%	-158	400	-22.4%	51.5%	-1.2	2.3
Public administration	1,365	299	13.3	8.1%	1.7%	1,630	530	19.8	9.0%	2.8%	265	609	19.4%	46.8%	0.9	3.3
Median Wages by Industry																
Agriculture, forestry, fishing and hunting, and mining						$14,686	$32,593	134.9								
Construction	$47,938	$17,622	22.3			$62,362	$16,448	16.0			$14,424	$24,105	30.1%	58.9%		
Manufacturing	$55,980	$23,279	25.3			$56,216	$61,475	66.5			$236	$65,735	0.4%	117.5%		
Wholesale trade	$54,310	$46,411	51.9			$69,284	$74,716	65.6			$14,974	$87,957	27.6%	175.5%		
Retail trade	$16,124	$5,646	21.3			$22,988	$2,984	7.9			$6,864	$6,386	42.6%	53.2%		
Transportation and warehousing, and utilities	$42,905	$9,449	13.4			$31,714	$10,823	20.7			-$11,191	$14,367	-26.1%	30.0%		
Information	$48,011	$19,495	24.7			$29,217	$28,563	59.4			-$18,794	$34,582	-39.1%	64.4%		
Finance and insurance, and real estate and rental and leasing	$56,476	$12,264	13.2			$37,172	$14,662	24.0			-$19,304	$19,115	-34.2%	29.6%		
Professional, scientific, and management, and administrative and waste management services	$34,499	$5,720	10.1			$43,391	$23,447	32.8			$8,892	$24,135	25.8%	71.1%		
Educational services, and health care and social assistance	$44,106	$3,234	4.5			$41,401	$3,151	4.6			-$2,705	$4,516	-6.1%	9.9%		
Arts, entertainment, and recreation, and accommodation, and food services	$30,270	$10,290	20.7			$25,065	$8,255	20.0			-$5,205	$13,192	-17.2%	39.2%		
Other services, except public administration	$20,120	$7,994	24.2			$19,875	$17,970	55.0			-$245	$19,668	-1.2%	97.6%		
Public administration	$49,923	$9,200	11.2			$67,499	$15,711	14.1			$17,576	$18,206	35.2%	40.1%		

Table 2.06.H: Industry - Hispanic

	ACS PUMS, 2008-2012					ACS PUMS, 2017-2021					Change, 2008-2012 to 2017-2021					
	Number			Percent		Number			Percent		Number		Percent		Pctg. Pt.	
	Estimate	MOE	CV	Estimate	MOE	Estimate	MOE	CV	Estimate	MOE	Estimate	MOE	Estimate	MOE	Estimate	MOE
Civilian employed Hispanic population 16 to 64 years	9,975	1,221	7.4	100.0%		11,744	1,385	7.2	100.0%		1,769	1,846	17.7%	20.0%		
Agriculture, forestry, fishing and hunting, and mining	0					25	40	97.1	0.2%	0.3%	25		0.0%			
Construction	1,410	555	23.9	14.1%	5.3%	1,160	496	26.0	9.9%	4.1%	-250	744	-17.7%	47.8%	-4.2	6.7
Manufacturing	709	318	27.2	7.1%	3.1%	329	219	40.4	2.8%	1.8%	-380	386	-53.6%	37.2%	-4.3	3.6
Wholesale trade	0					460	283	37.4	3.9%	2.4%	460		0.0%			
Retail trade	1,152	358	18.9	11.5%	3.3%	784	308	23.9	6.7%	2.5%	-368	472	-31.9%	34.1%	-4.8	4.1
Transportation and warehousing, and utilities	741	407	33.4	7.4%	4.0%	814	274	20.5	6.9%	2.2%	73	491	9.9%	70.8%	-0.5	4.6
Information	0					76	85	68.2	0.6%	0.7%	76		0.0%			
Finance and insurance, and real estate and rental and leasing	393	188	29.0	3.9%	1.8%	525	276	31.9	4.5%	2.3%	132	334	33.6%	95.0%	0.6	2.9
Professional, scientific, and management, and administrative and waste management services	1,032	337	19.8	10.3%	3.1%	1,540	553	21.8	13.1%	4.4%	508	648	49.2%	72.4%	2.8	5.4
Educational services, and health care and social assistance	2,117	583	16.7	21.2%	5.2%	3,028	705	14.2	25.8%	5.2%	911	915	43.0%	51.6%	4.6	7.4
Arts, entertainment, and recreation, and accommodation, and food services	904	302	20.3	9.1%	2.8%	1,175	426	22.0	10.0%	3.4%	271	522	30.0%	64.1%	0.9	4.4
Other services, except public administration	1,118	421	22.9	11.2%	4.0%	1,415	540	23.2	12.0%	4.4%	297	685	26.6%	67.9%	0.8	5.9
Public administration	399	208	31.7	4.0%	2.0%	413	224	32.9	3.5%	1.9%	14	306	3.5%	77.9%	-0.5	2.8
Median Wages by Industry																
Agriculture, forestry, fishing and hunting, and mining						$27,498										
Construction	$41,485	$10,232	15.0			$65,486	$33,940	31.5			$24,001	$35,449	57.9%	90.6%		
Manufacturing	$29,541	$8,998	18.5			$42,586	$25,490	36.4			$13,045	$27,032	44.2%	96.8%		
Wholesale trade						$42,974	$18,302	25.9								
Retail trade	$21,350	$12,767	36.4			$21,452	$6,669	18.9			$102	$14,404	0.5%	67.7%		
Transportation and warehousing, and utilities	$30,257	$10,788	21.7			$30,230	$9,401	18.9			-$27	$14,310	-0.1%	47.3%		
Information						$13,798	$44,782	197.3								
Finance and insurance, and real estate and rental and leasing	$62,839	$12,236	11.8			$71,125	$18,391	15.7			$8,286	$22,090	13.2%	36.6%		
Professional, scientific, and management, and administrative and waste management services	$27,564	$9,931	21.9			$26,832	$4,849	11.0			-$732	$11,052	-2.7%	39.2%		
Educational services, and health care and social assistance	$32,548	$6,797	12.7			$35,984	$3,452	5.8			$3,436	$7,624	10.6%	25.4%		
Arts, entertainment, and recreation, and accommodation, and food services	$20,608	$3,464	10.2			$20,226	$8,612	25.9			-$382	$9,283	-1.9%	44.9%		
Other services, except public administration	$15,307	$6,033	24.0			$19,826	$7,799	23.9			$4,519	$9,860	29.5%	72.1%		
Public administration	$42,626	$10,830	15.4			$79,528	$51,036	39.0			$36,902	$52,172	86.6%	128.8%		

Table 2.06.W: Industry - White Non-Hispanic

	ACS PUMS, 2008-2012					ACS PUMS, 2017-2021					Change, 2008-2012 to 2017-2021					
	Number			Percent		Number			Percent		Number		Percent		Pctg. Pt.	
	Estimate	MOE	CV	Estimate	MOE	Estimate	MOE	CV	Estimate	MOE	Estimate	MOE	Estimate	MOE	Estimate	MOE
Civilian employed White non-Hispanic population 16 to 64 years	14,605	895	3.7	100.0%		16,412	1,386	5.1	100.0%		1,807	1,650	12.4%	11.7%		
Agriculture, forestry, fishing and hunting, and mining	0					0					0		0.0%			
Construction	1,036	276	16.2	7.1%	1.8%	1,149	372	19.7	7.0%	2.2%	113	463	10.9%	46.5%	-0.1	2.8
Manufacturing	377	193	31.1	2.6%	1.3%	401	219	33.3	2.4%	1.3%	24	292	6.4%	79.6%	-0.2	1.8
Wholesale trade	396	197	30.2	2.7%	1.3%	126	98	47.3	0.8%	0.6%	-270	220	-68.2%	29.4%	-1.9	1.4
Retail trade	809	219	16.4	5.5%	1.5%	1,117	379	20.6	6.8%	2.2%	308	438	38.1%	59.9%	1.3	2.7
Transportation and warehousing, and utilities	947	260	16.7	6.5%	1.7%	525	161	18.6	3.2%	0.9%	-422	306	-44.6%	22.8%	-3.3	1.9
Information	454	208	27.8	3.1%	1.4%	450	187	25.3	2.7%	1.1%	-4	280	-0.9%	61.3%	-0.4	1.8
Finance and insurance, and real estate and rental and leasing	1,706	333	11.9	11.7%	2.2%	1,679	485	17.6	10.2%	2.8%	-27	588	-1.6%	34.3%	-1.5	3.6
Professional, scientific, and management, and administrative and waste management services	1,665	367	13.4	11.4%	2.4%	1,962	462	14.3	12.0%	2.6%	297	590	17.8%	38.0%	0.6	3.5
Educational services, and health care and social assistance	4,669	596	7.8	32.0%	3.6%	5,953	727	7.4	36.3%	3.2%	1,284	940	27.5%	22.5%	4.3	4.8
Arts, entertainment, and recreation, and accommodation, and food services	845	293	21.1	5.8%	2.0%	1,059	385	22.1	6.5%	2.3%	214	484	25.3%	63.0%	0.7	3.0
Other services, except public administration	527	221	25.5	3.6%	1.5%	759	257	20.6	4.6%	1.5%	232	339	44.0%	77.6%	1.0	2.1
Public administration	1,174	328	17.0	8.0%	2.2%	1,232	305	15.0	7.5%	1.7%	58	448	4.9%	39.2%	-0.5	2.8
Median Wages by Industry																
Agriculture, forestry, fishing and hunting, and mining																
Construction	$61,422	$11,218	11.1			$76,649	$23,111	18.3			$15,227	$25,690	24.8%	44.0%		
Manufacturing	$61,032	$32,579	32.5			$56,373	$11,131	12.0			-$4,659	$34,428	-7.6%	52.6%		
Wholesale trade	$63,287	$13,527	13.0			$124,998	$97,855	47.6			$61,711	$98,786	97.5%	160.3%		
Retail trade	$45,782	$20,090	26.7			$38,193	$30,113	47.9			-$7,589	$36,199	-16.6%	75.3%		
Transportation and warehousing, and utilities	$59,042	$13,611	14.0			$69,373	$45,365	39.8			$10,331	$47,363	17.5%	81.5%		
Information	$81,793	$26,073	19.4			$80,522	$40,081	30.3			-$1,271	$47,815	-1.6%	58.2%		
Finance and insurance, and real estate and rental and leasing	$71,858	$24,723	20.9			$57,100	$23,740	25.3			-$14,758	$34,276	-20.5%	42.9%		
Professional, scientific, and management, and administrative and waste management services	$56,686	$18,043	19.3			$66,776	$13,234	12.0			$10,090	$22,376	17.8%	44.2%		
Educational services, and health care and social assistance	$51,279	$10,796	12.8			$66,069	$13,223	12.2			$14,790	$17,070	28.8%	37.4%		
Arts, entertainment, and recreation, and accommodation, and food services	$14,619	$10,984	45.7			$40,742	$14,653	21.9			$26,123	$18,313	178.7%	232.1%		
Other services, except public administration	$44,961	$18,009	24.3			$32,429	$22,155	41.5			-$12,532	$28,551	-27.9%	57.1%		
Public administration	$101,325	$15,836	9.5			$81,327	$15,214	11.4			-$19,998	$21,960	-19.7%	19.6%		

Housing Affordability, Quality, and Security
PUMA 4114

Table 3.01.T: Housing Tenure - Total Population

	Census PUMS, 2000					ACS PUMS, 2008-2012					ACS PUMS, 2017-2021					Change, 2008-2012 to 2017-2021					
	Number			Percent		Number			Percent		Number			Percent		Number		Percent		Pctg. Pt.	
	Estimate	MOE	CV	Estimate	MOE	Estimate	MOE	CV	Estimate	MOE	Estimate	MOE	CV	Estimate	MOE	Estimate	MOE	Estimate	MOE	Estimate	MOE
Occupied housing units	36,100	1,354	2.3	100.0%		39,548	602	0.9	100.0%		44,691	1,052	1.4	100.0%		5,143	1,212	13.0%	3.2%		
Owner-occupied	12,735	781	3.7	35.3%	1.7%	15,279	826	3.3	38.6%	2.0%	16,111	1,162	4.4	36.0%	2.5%	832	1,426	5.4%	9.5%	-2.6	3.2
Renter-occupied	23,365	781	2.0	64.7%	3.3%	24,269	925	2.3	61.4%	2.1%	28,580	1,407	3.0	64.0%	2.8%	4,311	1,684	17.8%	7.3%	2.6	3.5

Table 3.01.A: Housing Tenure - Asian Non-Hispanic

	Census PUMS, 2000					ACS PUMS, 2008-2012					ACS PUMS, 2017-2021					Change, 2008-2012 to 2017-2021					
	Number			Percent		Number			Percent		Number			Percent		Number		Percent		Pctg. Pt.	
	Estimate	MOE	CV	Estimate	MOE	Estimate	MOE	CV	Estimate	MOE	Estimate	MOE	CV	Estimate	MOE	Estimate	MOE	Estimate	MOE	Estimate	MOE
Occupied housing units with an Asian non-Hispanic householder	463	184	24.2	100.0%		739	321	26.4	100.0%		1,477	466	19.2	100.0%		738	566	99.9%	107.3%		
Owner-occupied	170	112	40.0	36.7%	19.3%	256	164	38.8	34.6%	16.2%	799	373	28.4	54.1%	18.6%	543	407	212.1%	247.4%	19.5	24.7
Renter-occupied	293	147	30.4	63.3%	19.3%	483	294	37.0	65.4%	27.9%	678	240	21.6	45.9%	7.4%	195	380	40.4%	98.8%	-19.5	28.9

Table 3.01.B: Housing Tenure - Black Non-Hispanic

	Census PUMS, 2000					ACS PUMS, 2008-2012					ACS PUMS, 2017-2021					Change, 2008-2012 to 2017-2021					
	Number			Percent		Number			Percent		Number			Percent		Number		Percent		Pctg. Pt.	
	Estimate	MOE	CV	Estimate	MOE	Estimate	MOE	CV	Estimate	MOE	Estimate	MOE	CV	Estimate	MOE	Estimate	MOE	Estimate	MOE	Estimate	MOE
Occupied housing units with a Black non-Hispanic householder	13,869	795	3.5	100.0%		14,966	810	3.3	100.0%		15,908	1,042	4.0	100.0%		942	1,320	6.3%	9.0%		
Owner-occupied	3,146	461	8.9	22.7%	3.1%	4,121	522	7.7	27.5%	3.2%	3,756	595	9.6	23.6%	3.4%	-365	792	-8.9%	18.5%	-3.9	4.7
Renter-occupied	10,723	747	4.2	77.3%	3.1%	10,845	751	4.2	72.5%	3.1%	12,152	887	4.4	76.4%	2.5%	1,307	1,162	12.1%	11.3%	3.9	4.0

Table 3.01.H: Housing Tenure - Hispanic

	Census PUMS, 2000					ACS PUMS, 2008-2012					ACS PUMS, 2017-2021					Change, 2008-2012 to 2017-2021					
	Number			Percent		Number			Percent		Number			Percent		Number		Percent		Pctg. Pt.	
	Estimate	MOE	CV	Estimate	MOE	Estimate	MOE	CV	Estimate	MOE	Estimate	MOE	CV	Estimate	MOE	Estimate	MOE	Estimate	MOE	Estimate	MOE
Occupied housing units with a Hispanic householder	4,943	515	6.3	100.0%		7,331	713	5.9	100.0%		9,610	935	5.9	100.0%		2,279	1,176	31.1%	18.0%		
Owner-occupied	695	225	19.6	14.1%	4.3%	1,502	389	15.7	20.5%	4.9%	1,704	460	16.4	17.7%	4.5%	202	602	13.4%	42.4%	-2.8	6.7
Renter-occupied	4,248	527	7.5	85.9%	5.8%	5,829	605	6.3	79.5%	2.9%	7,906	901	6.9	82.3%	4.9%	2,077	1,085	35.6%	20.9%	2.8	5.7

Table 3.01.W: Housing Tenure - White Non-Hispanic

	Census PUMS, 2000					ACS PUMS, 2008-2012					ACS PUMS, 2017-2021					Change, 2008-2012 to 2017-2021					
	Number			Percent		Number			Percent		Number			Percent		Number		Percent		Pctg. Pt.	
	Estimate	MOE	CV	Estimate	MOE	Estimate	MOE	CV	Estimate	MOE	Estimate	MOE	CV	Estimate	MOE	Estimate	MOE	Estimate	MOE	Estimate	MOE
Occupied housing units with a White non-Hispanic householder	15,421	809	3.2	100.0%		15,762	684	2.6	100.0%		16,194	984	3.7	100.0%		432	1,198	2.7%	7.7%		
Owner-occupied	8,110	682	5.1	52.6%	3.5%	9,063	578	3.9	57.5%	2.7%	9,087	767	5.1	56.1%	3.3%	24	960	0.3%	10.6%	-1.4	4.3
Renter-occupied	7,311	657	5.5	47.4%	3.5%	6,699	629	5.7	42.5%	3.5%	7,107	854	7.3	43.9%	4.6%	408	1,061	6.1%	16.2%	1.4	5.8

Table 3.02.T: Median Home Value (2021 dollars) - Total Population

	ACS PUMS, 2008-2012			ACS PUMS, 2017-2021			Change, 2008-2012 to 2017-2021			
	Number			Number			Number		Percent	
	Estimate	MOE	CV	Estimate	MOE	CV	Estimate	MOE	Estimate	MOE
Owner-occupied units	15,279	826	3.3	16,111	1,162	4.4	832	1,426	5.4%	9.5%
Median value (2021 dollars)	$574,323	$26,748	2.8	$571,857	$31,671	3.4	-$2,466	$41,455	-0.4%	7.2%

Table 3.02.A: Median Home Value (2021 dollars) - Asian Non-Hispanic

	ACS PUMS, 2008-2012			ACS PUMS, 2017-2021			Change, 2008-2012 to 2017-2021			
	Number			Number			Number		Percent	
	Estimate	MOE	CV	Estimate	MOE	CV	Estimate	MOE	Estimate	MOE
Owner-occupied units with an Asian non-Hispanic householder	256	164	38.8	799	373	28.4	543	407	212.1%	247.4%
Median value (2021 dollars)	$656,185	$249,562	23.1	$695,422	$151,305	13.2	$39,237	$291,847	6.0%	46.4%

Table 3.02.B: Median Home Value (2021 dollars) - Black Non-Hispanic

	ACS PUMS, 2008-2012			ACS PUMS, 2017-2021			Change, 2008-2012 to 2017-2021			
	Number			Number			Number		Percent	
	Estimate	MOE	CV	Estimate	MOE	CV	Estimate	MOE	Estimate	MOE
Owner-occupied units with a Black non-Hispanic householder	4,121	522	7.7	3,756	595	9.6	-365	792	-8.9%	18.5%
Median value (2021 dollars)	$487,000	$30,704	3.8	$555,877	$55,808	6.1	$68,877	$63,697	14.1%	13.5%

Table 3.02.H: Median Home Value (2021 dollars) - Hispanic

	ACS PUMS, 2008-2012			ACS PUMS, 2017-2021			Change, 2008-2012 to 2017-2021			
	Number			Number			Number		Percent	
	Estimate	MOE	CV	Estimate	MOE	CV	Estimate	MOE	Estimate	MOE
Owner-occupied units with a Hispanic householder	1,502	389	15.7	1,704	460	16.4	202	602	13.4%	42.4%
Median value (2021 dollars)	$494,531	$84,838	10.4	$477,509	$83,378	10.6	-$17,022	$118,951	-3.4%	23.6%

Table 3.02.W: Median Home Value (2021 dollars) - White Non-Hispanic

	ACS PUMS, 2008-2012			ACS PUMS, 2017-2021			Change, 2008-2012 to 2017-2021			
	Number			Number			Number		Percent	
	Estimate	MOE	CV	Estimate	MOE	CV	Estimate	MOE	Estimate	MOE
Owner-occupied units with a White non-Hispanic householder	9,063	578	3.9	9,087	767	5.1	24	960	0.3%	10.6%
Median value (2021 dollars)	$675,308	$41,114	3.7	$599,898	$43,751	4.4	-$75,410	$60,038	-11.2%	8.4%

Table 3.03.T: Median Gross Rent (2021 dollars) - Total Population

	ACS PUMS, 2008-2012			ACS PUMS, 2017-2021			Change, 2008-2012 to 2017-2021			
	Number			Number			Number		Percent	
	Estimate	MOE	CV	Estimate	MOE	CV	Estimate	MOE	Estimate	MOE
Occupied units paying rent	23,743	896	2.3	27,832	1,384	3.0	4,089	1,649	17.2%	7.3%
Median gross rent (2021 dollars)	$1,154	$57	3.0	$1,329	$59	2.7	$175	$82	15.2%	7.7%

Table 3.03.A: Median Gross Rent (2021 dollars) - Asian Non-Hispanic

	ACS PUMS, 2008-2012			ACS PUMS, 2017-2021			Change, 2008-2012 to 2017-2021			
	Number			Number			Number		Percent	
	Estimate	MOE	CV	Estimate	MOE	CV	Estimate	MOE	Estimate	MOE
Occupied units paying rent with an Asian non-Hispanic householder	483	294	37.0	612	228	22.7	129	372	26.7%	90.4%
Median gross rent (2021 dollars)	$934	$291	19.0	$1,062	$490	28.1	$128	$570	13.7%	63.4%

Table 3.03.B: Median Gross Rent (2021 dollars) - Black Non-Hispanic

	ACS PUMS, 2008-2012			ACS PUMS, 2017-2021			Change, 2008-2012 to 2017-2021			
	Number			Number			Number		Percent	
	Estimate	MOE	CV	Estimate	MOE	CV	Estimate	MOE	Estimate	MOE
Occupied units paying rent with a Black non-Hispanic householder	10,685	750	4.3	12,053	884	4.5	1,368	1,159	12.8%	11.5%
Median gross rent (2021 dollars)	$1,182	$85	4.4	$1,319	$82	3.8	$137	$118	11.6%	10.6%

Table 3.03.H: Median Gross Rent (2021 dollars) - Hispanic

	ACS PUMS, 2008-2012			ACS PUMS, 2017-2021			Change, 2008-2012 to 2017-2021			
	Number			Number			Number		Percent	
	Estimate	MOE	CV	Estimate	MOE	CV	Estimate	MOE	Estimate	MOE
Occupied units paying rent with a Hispanic householder	5,829	605	6.3	7,712	877	6.9	1,883	1,065	32.3%	20.4%
Median gross rent (2021 dollars)	$1,114	$89	4.9	$1,328	$103	4.7	$214	$136	19.2%	13.3%

Table 3.03.W: Median Gross Rent (2021 dollars) - White Non-Hispanic

	ACS PUMS, 2008-2012			ACS PUMS, 2017-2021			Change, 2008-2012 to 2017-2021			
	Number			Number			Number		Percent	
	Estimate	MOE	CV	Estimate	MOE	CV	Estimate	MOE	Estimate	MOE
Occupied units paying rent with a White non-Hispanic householder	6,385	582	5.5	6,738	872	7.9	353	1,048	5.5%	16.7%
Median gross rent (2021 dollars)	$1,186	$111	5.7	$1,426	$140	6.0	$240	$179	20.2%	16.3%

Table 3.04.T: Gross Rent as a Percentage of Household Income (GRAPI) - Total Population

	ACS PUMS, 2008-2012					ACS PUMS, 2017-2021					Change, 2008-2012 to 2017-2021					
	Number			Percent		Number			Percent		Number		Percent		Pctg. Pt.	
	Estimate	MOE	CV	Estimate	MOE	Estimate	MOE	CV	Estimate	MOE	Estimate	MOE	Estimate	MOE	Estimate	MOE
Occupied units paying rent (excluding units where GRAPI cannot be computed)	23,213	860	2.3	100.0%		27,540	1,382	3.1	100.0%		4,327	1,628	18.6%	7.4%		
30.0 percent or more (rent-burdened)	11,957	983	5.0	51.5%	3.8%	14,643	1,246	5.2	53.2%	3.7%	2,686	1,587	22.5%	14.5%	1.7	5.3
50.0 percent or more (extremely rent-burdened)	6,928	782	6.9	29.8%	3.2%	7,149	934	7.9	26.0%	3.1%	221	1,218	3.2%	17.8%	-3.8	4.5

Table 3.04.A: Gross Rent as a Percentage of Household Income (GRAPI) - Asian Non-Hispanic

	ACS PUMS, 2008-2012					ACS PUMS, 2017-2021					Change, 2008-2012 to 2017-2021					
	Number			Percent		Number			Percent		Number		Percent		Pctg. Pt.	
	Estimate	MOE	CV	Estimate	MOE	Estimate	MOE	CV	Estimate	MOE	Estimate	MOE	Estimate	MOE	Estimate	MOE
Occupied units paying rent with an Asian non-Hispanic householder (excluding units where GRAPI cannot be computed)	404	243	36.6	100.0%		585	230	23.9	100.0%		181	335	44.8%	104.1%		
30.0 percent or more (rent-burdened)	107	97	55.3	26.5%	18.1%	133	97	44.2	22.7%	13.9%	26	137	24.3%	144.6%	-3.8	22.8
50.0 percent or more (extremely rent-burdened)	96	96	60.8	23.8%	19.0%	27	35	78.9	4.6%	5.7%	-69	102	-71.9%	46.0%	-19.2	19.8

Table 3.04.B: Gross Rent as a Percentage of Household Income (GRAPI) - Black Non-Hispanic

	ACS PUMS, 2008-2012					ACS PUMS, 2017-2021					Change, 2008-2012 to 2017-2021					
	Number			Percent		Number			Percent		Number		Percent		Pctg. Pt.	
	Estimate	MOE	CV	Estimate	MOE	Estimate	MOE	CV	Estimate	MOE	Estimate	MOE	Estimate	MOE	Estimate	MOE
Occupied units paying rent with a Black non-Hispanic householder (excluding units where GRAPI cannot be computed)	10,478	726	4.2	100.0%		11,863	890	4.6	100.0%		1,385	1,149	13.2%	11.6%		
30.0 percent or more (rent-burdened)	5,534	629	6.9	52.8%	4.8%	6,670	882	8.0	56.2%	6.1%	1,136	1,083	20.5%	21.0%	3.4	7.8
50.0 percent or more (extremely rent-burdened)	3,241	553	10.4	30.9%	4.8%	3,340	647	11.8	28.2%	5.0%	99	851	3.1%	26.6%	-2.7	6.9

Table 3.04.H: Gross Rent as a Percentage of Household Income (GRAPI) - Hispanic

	ACS PUMS, 2008-2012					ACS PUMS, 2017-2021					Change, 2008-2012 to 2017-2021					
	Number			Percent		Number			Percent		Number		Percent		Pctg. Pt.	
	Estimate	MOE	CV	Estimate	MOE	Estimate	MOE	CV	Estimate	MOE	Estimate	MOE	Estimate	MOE	Estimate	MOE
Occupied units paying rent with a Hispanic householder (excluding units where GRAPI cannot be computed)	5,640	592	6.4	100.0%		7,679	864	6.8	100.0%		2,039	1,047	36.2%	21.0%		
30.0 percent or more (rent-burdened)	3,028	431	8.7	53.7%	5.2%	4,094	697	10.3	53.3%	6.8%	1,066	819	35.2%	30.0%	-0.4	8.6
50.0 percent or more (extremely rent-burdened)	1,855	345	11.3	32.9%	5.0%	1,887	543	17.5	24.6%	6.5%	32	643	1.7%	34.9%	-8.3	8.2

Table 3.04.W: Gross Rent as a Percentage of Household Income (GRAPI) - White Non-Hispanic

	ACS PUMS, 2008-2012					ACS PUMS, 2017-2021					Change, 2008-2012 to 2017-2021					
	Number			Percent		Number			Percent		Number		Percent		Pctg. Pt.	
	Estimate	MOE	CV	Estimate	MOE	Estimate	MOE	CV	Estimate	MOE	Estimate	MOE	Estimate	MOE	Estimate	MOE
Occupied units paying rent with a White non-Hispanic householder (excluding units where GRAPI cannot be computed)	6,347	585	5.6	100.0%		6,696	856	7.8	100.0%		349	1,037	5.5%	16.6%		
30.0 percent or more (rent-burdened)	3,078	481	9.5	48.5%	6.1%	3,435	618	10.9	51.3%	6.5%	357	783	11.6%	26.6%	2.8	8.9
50.0 percent or more (extremely rent-burdened)	1,663	369	13.5	26.2%	5.3%	1,608	413	15.6	24.0%	5.4%	-55	554	-3.3%	32.8%	-2.2	7.6

Table 3.05.T: Rent Stabilized Housing

	NYC Housing and Vacancy Survey, 2017				
	Number			Percent	
	Estimate	MOE	CV	Estimate	MOE
Rent stabilized units	10,969	4,242	19.0	25.6%	9.9%

Table 3.06.T: Rental Units Affordable to Households by AMI Band

	2017-2021 ACS PUMS				
	Number			Percent	
	Estimate	MOE	CV	Estimate	MOE
Occupied units paying rent	27,832	1,384	3.0	100.0%	
Extremely low-income (0-30% AMI)	6,206	928	9.1	22.3%	3.1%
Very low-income (31-50% AMI)	6,118	870	8.6	22.0%	2.9%
Low-income (51-80% AMI)	11,693	1,310	6.8	42.0%	4.2%
Moderate-income (81-120% AMI)	3,707	849	13.9	13.3%	3.0%
Middle-income (121-165% AMI)	94	76	48.8	0.3%	0.3%
High-income (166% or higher AMI)	14	24	102.5	0.1%	0.1%

Table 3.07.T: Housing maintenance deficiencies

	NYC Housing and Vacancy Survey, 2017				
	Number			Percent	
	Estimate	MOE	CV	Estimate	MOE
Units with 3 or more maintenance deficiencies	3,485	2,046	29.0	9.7%	5.3%

Table 3.08.T: Overcrowding - Total Population

	2008-2012 ACS PUMS					2017-2021 ACS PUMS					Change, 2008-2012 to 2017-2021					
	Number			Percent		Number			Percent		Number		Percent		Pctg. Pt.	
	Estimate	MOE	CV	Estimate	MOE	Estimate	MOE	CV	Estimate	MOE	Estimate	MOE	Estimate	MOE	Estimate	MOE
Occupied housing units	39,548	602	0.9	100.0%		44,691	1,052	1.4	100.0%		5,143	1,212	13.0%	3.2%		
Overcrowded units (> 1 person per room)	3,611	586	9.9	9.1%	1.5%	3,639	820	13.7	8.1%	1.8%	28	1,008	0.8%	28.0%	-1.0	2.3

Table 3.08.A: Overcrowding - Asian Non-Hispanic

	2008-2012 ACS PUMS					2017-2021 ACS PUMS					Change, 2008-2012 to 2017-2021					
	Number			Percent		Number			Percent		Number		Percent		Pctg. Pt.	
	Estimate	MOE	CV	Estimate	MOE	Estimate	MOE	CV	Estimate	MOE	Estimate	MOE	Estimate	MOE	Estimate	MOE
Occupied housing units with an Asian non-Hispanic householder	739	321	26.4	100.0%		1,477	466	19.2	100.0%		738	566	99.9%	107.3%		
Overcrowded units (> 1 person per room)	108	92	51.7	14.6%	10.7%	350	345	59.9	23.7%	22.1%	242	357	224.1%	422.2%	9.1	24.6

Table 3.08.B: Overcrowding - Black Non-Hispanic

	2008-2012 ACS PUMS					2017-2021 ACS PUMS					Change, 2008-2012 to 2017-2021					
	Number			Percent		Number			Percent		Number		Percent		Pctg. Pt.	
	Estimate	MOE	CV	Estimate	MOE	Estimate	MOE	CV	Estimate	MOE	Estimate	MOE	Estimate	MOE	Estimate	MOE
Occupied housing units with a Black non-Hispanic householder	14,966	810	3.3	100.0%		15,908	1,042	4.0	100.0%		942	1,320	6.3%	9.0%		
Overcrowded units (> 1 person per room)	1,525	365	14.5	10.2%	2.4%	982	340	21.0	6.2%	2.1%	-543	499	-35.6%	27.1%	-4.0	3.2

Table 3.08.H: Overcrowding - Hispanic

	2008-2012 ACS PUMS					2017-2021 ACS PUMS					Change, 2008-2012 to 2017-2021					
	Number			Percent		Number			Percent		Number		Percent		Pctg. Pt.	
	Estimate	MOE	CV	Estimate	MOE	Estimate	MOE	CV	Estimate	MOE	Estimate	MOE	Estimate	MOE	Estimate	MOE
Occupied housing units with a Hispanic householder	7,331	713	5.9	100.0%		9,610	935	5.9	100.0%		2,279	1,176	31.1%	18.0%		
Overcrowded units (> 1 person per room)	1,327	402	18.4	18.1%	5.2%	1,351	483	21.7	14.1%	4.8%	24	628	1.8%	47.7%	-4.0	7.1

Table 3.08.W: Overcrowding - White Non-Hispanic

	2008-2012 ACS PUMS					2017-2021 ACS PUMS					Change, 2008-2012 to 2017-2021					
	Number			Percent		Number			Percent		Number		Percent		Pctg. Pt.	
	Estimate	MOE	CV	Estimate	MOE	Estimate	MOE	CV	Estimate	MOE	Estimate	MOE	Estimate	MOE	Estimate	MOE
Occupied housing units with a White non-Hispanic householder	15,762	684	2.6	100.0%		16,194	984	3.7	100.0%		432	1,198	2.7%	7.7%		
Overcrowded units (> 1 person per room)	561	230	24.9	3.6%	1.5%	796	292	22.3	4.9%	1.8%	235	372	41.9%	78.1%	1.3	2.3

Table 3.09.T: Residential evictions

	NYC Department of Investigation, 2019-2024
	Number
Residential evictions executed by a city marshal	1,703

Table 3.10.T: Number of individuals in shelter system by last address

	NYC Department of Homeless Services, 2020	NYC Department of Homeless Services, 2022	Change, 2020 - 2022	
	Number	Number	Number	Percent
Total number of individuals in DHS shelter system whose last address was in this area	964	642	-322	-33.4%

Table 3.11.T: Income-restricted housing

	NYC Housing Authority, 2023; NYC Housing Preservation and Development, 2024
	Number
NYC Housing Authority units	4,022
Homes with new or extended affordability requirements	7,440

Table 3.12.T: Population In NYC Housing Authority Housing - Total Population

	NYC Housing Authority, 2023	
	Number	Percent
Total Population	124,185	100.0%
NYC Housing Authority tenants	8,903	7.2%

Table 3.12.A: Population In NYC Housing Authority Housing - Asian Non-Hispanic

	NYC Housing Authority, 2023	
	Number	Percent
Asian non-Hispanic Population	3,553	100.0%
Asian non-Hispanic NYC Housing Authority tenants	234	6.6%

Table 3.12.B: Population In NYC Housing Authority Housing - Black Non-Hispanic

	NYC Housing Authority, 2023	
	Number	Percent
Black non-Hispanic Population	44,872	100.0%
Black non-Hispanic NYC Housing Authority tenants	5,182	11.6%

Table 3.12.H: Population In NYC Housing Authority Housing - Hispanic

	NYC Housing Authority, 2023	
	Number	Percent
Hispanic Population	28,593	100.0%
Hispanic NYC Housing Authority tenants	3,123	10.9%

Table 3.12.W: Population In NYC Housing Authority Housing - White Non-Hispanic

	NYC Housing Authority, 2023	
	Number	Percent
White non-Hispanic Population	40,189	100.0%
White non-Hispanic NYC Housing Authority tenants	237	0.6%

Table 3.13.T: Housing Lottery Applications - Total Population

	NYC Housing	
	Number	Percent
Total housing lottery applications	Data are not available by Community District	

Table 3.13.A: Housing Lottery Applications - Asian Non-

	NYC Housing	
	Number	Percent
Total housing lottery applications with an Asian non-Hispanic householder	Data are not available by Community District	

Table 3.13.B: Housing Lottery Applications - Black Non-

	NYC Housing	
	Number	Percent
Total housing lottery applications with a Black non-Hispanic householder	Data are not available by Community District	

Table 3.13.H: Housing Lottery Applications - Hispanic

	NYC Housing	
	Number	Percent
Total housing lottery applications with a Hispanic householder	Data are not available by Community District	

Table 3.13.W: Housing Lottery Applications - White Non-

	NYC Housing	
	Number	Percent
Total housing lottery applications with a White non-Hispanic householder	Data are not available by Community District	

Table 3.14.T: Housing Lottery Leases - Total Population

	NYC Housing	
	Number	Percent
Total signed leases	Data are not available by Community District	

Table 3.14.A: Housing Lottery Leases - Asian Non-Hispanic

	NYC Housing	
	Number	Percent
Total signed leases with an Asian non-Hispanic householder	Data are not available by Community District	

Table 3.14.B: Housing Lottery Leases - Black Non-Hispanic

	NYC Housing	
	Number	Percent
Total signed leases with a Black non-Hispanic householder	Data are not available by Community District	

Table 3.14.H: Housing Lottery Leases - Hispanic

	NYC Housing	
	Number	Percent
Total signed leases with a Hispanic householder	Data are not available by Community District	

Table 3.14.W: Housing Lottery Leases - White Non-Hispanic

	NYC Housing	
	Number	Percent
Total signed leases with a White non-Hispanic householder	Data are not available by Community District	

Housing Production
PUMA 4114

Table 4.01.T: Change in Housing Units 2010 - 2023

	NYC Department of City Planning Housing Database, 2023 Q4	
	Number	Percent
Net change	4,402	9.7%
New building	5,122	11.3%
Alterations that increase units	76	0.2%
Alterations that decrease units	-59	-0.1%
Demolitions	-737	-1.6%

Table 4.02.T: Homes with New or Extended Affordability Requirements by AMI Band

	NYC Housing Preservation and Development, 2014-2024	
	New Construction	Preservation
	Number	Number
Extremely low-income (0-30% AMI)	1,004	148
Very low-income (31-50% AMI)	699	1,062
Low-income (51-80% AMI)	1,287	1,746
Moderate-income (81-120% AMI)	50	8
Middle-income (121-165% AMI)	28	678
High-income (166% or higher AMI)	16	5

Table 4.03.T: Areas Within A Historic District

	Historic Districts - Open Data	
	Number	Percent
Total square miles within the PUMA	11.2	100.0%
Square miles of historic districts	0.0	0.0%

Quality of Life and Access to Opportunity
PUMA 4114

Table 5.01.T: Health Outcomes - Self-reported Health Among Survey Respondents

	NYC Community Health Survey, 2019-2020		
	Percent		
	Estimate	MOE (-)	MOE (+)
Good, Very Good, or Excellent health	81.6%	-9.0%	6.6%

Table 5.02.T: Health Outcomes - Diabetes Prevalence Among Survey Respondents

	NYC Community Health Survey, 2019-2020		
	Percent		
	Estimate	MOE (-)	MOE (+)
Diagnosed with diabetes	12.4%	-5.5%	8.8%

Table 5.03.T: Health Outcomes - Premature Mortality (Rate Per 100,000 Residents) - Total Population

	NYC Vital Statistics, 2000-2004	NYC Vital Statistics, 2010-2014	NYC Vital Statistics, 2016-2020	Change, 2010-2014 to 2016-2020	
	Number	Number	Number	Number	Percent
Deaths before 65 years	333.9	267.5	290.7	23.0	8.7%

Table 5.03.A: Health Outcomes - Premature Mortality (Rate Per 100,000 Residents) - Asian Non-Hispanic

	NYC Vital Statistics, 2000-2004	NYC Vital Statistics, 2010-2014	NYC Vital Statistics, 2016-2020	Change, 2010-2014 to 2016-2020	
	Number	Number	Number	Number	Percent
Asian non-Hispanic deaths before 65 years	144.0	158.6	136.2	-22.0	-14.1%

Table 5.03.B: Health Outcomes - Premature Mortality (Rate Per 100,000 Residents) - Black Non-Hispanic

	NYC Vital Statistics, 2000-2004	NYC Vital Statistics, 2010-2014	NYC Vital Statistics, 2016-2020	Change, 2010-2014 to 2016-2020	
	Number	Number	Number	Number	Percent
Black non-Hispanic deaths before 65 years	399.6	318.6	350.8	32.0	10.1%

Table 5.03.H: Health Outcomes - Premature Mortality (Rate Per 100,000 Residents) - Hispanic

	NYC Vital Statistics, 2000-2004	NYC Vital Statistics, 2010-2014	NYC Vital Statistics, 2016-2020	Change, 2010-2014 to 2016-2020	
	Number	Number	Number	Number	Percent
Hispanic deaths before 65 years	205.7	186.7	210.5	24.0	12.7%

Table 5.03.W: Health Outcomes - Premature Mortality (Rate Per 100,000 Residents) - White Non-Hispanic

	NYC Vital Statistics, 2000-2004	NYC Vital Statistics, 2010-2014	NYC Vital Statistics, 2016-2020	Change, 2010-2014 to 2016-2020	
	Number	Number	Number	Number	Percent
White non-Hispanic deaths before 65 years	309.9	247.9	250.6	3.0	1.1%

Table 5.04.T: Health Outcomes - Infant Mortality (Rate Per 1,000 Live Births) - Total Population

	NYC Vital Statistics, 2000-2004	NYC Vital Statistics, 2010-2014	NYC Vital Statistics, 2016-2020	Change, 2010-2014 to 2016-2020	
	Number	Number	Number	Number	Percent
Deaths before 1 year	9.5	7.0	4.4	-3.0	-37.4%

Table 5.04.A: Health Outcomes - Infant Mortality (Rate Per 1,000 Live Births) - Asian Non-Hispanic

	NYC Vital Statistics, 2000-2004	NYC Vital Statistics, 2010-2014	NYC Vital Statistics, 2016-2020	Change, 2010-2014 to 2016-2020	
	Number	Number	Number	Number	Percent
Asian non-Hispanic deaths before 1 year	0.0	0.0	0.0	0.0	0.0%

Table 5.04.B: Health Outcomes - Infant Mortality (Rate Per 1,000 Live Births) - Black Non-Hispanic

	NYC Vital Statistics, 2000-2004	NYC Vital Statistics, 2010-2014	NYC Vital Statistics, 2016-2020	Change, 2010-2014 to 2016-2020	
	Number	Number	Number	Number	Percent
Black non-Hispanic deaths before 1 year	16.8	9.6	7.5	-2.0	-21.9%

Table 5.04.H: Health Outcomes - Infant Mortality (Rate Per 1,000 Live Births) - Hispanic

	NYC Vital Statistics, 2000-2004	NYC Vital Statistics, 2010-2014	NYC Vital Statistics, 2016-2020	Change, 2010-2014 to 2016-2020	
	Number	Number	Number	Number	Percent
Hispanic deaths before 1 year	0.0	0.0	0.0	0.0	0.0%

Table 5.04.W: Health Outcomes - Infant Mortality (Rate Per 1,000 Live Births) - White Non-Hispanic

	NYC Vital Statistics, 2000-2004	NYC Vital Statistics, 2010-2014	NYC Vital Statistics, 2016-2020	Change, 2010-2014 to 2016-2020	
	Number	Number	Number	Number	Percent
White non-Hispanic deaths before 1 year	0.0	0.0	0.0	0.0	0.0%

Table 5.05.T: Health Outcomes - Overdose Deaths (Rate Per 100,000 Residents) - Total Population

	NYC EpiQuery, 2000-2004	NYC EpiQuery, 2010-2014	NYC EpiQuery, 2016-2020	Change, 2010-2014 to 2016-2020	
	Number	Number	Number	Number	Percent
Drug-related overdose deaths	0.0	11.6	27.4	16.0	135.9%

Table 5.05.A: Health Outcomes - Overdose Deaths (Rate Per 100,000 Residents) - Asian Non-Hispanic

	NYC EpiQuery, 2000-2004	NYC EpiQuery, 2010-2014	NYC EpiQuery, 2016-2020	Change, 2010-2014 to 2016-2020	
	Number	Number	Number	Number	Percent
Asian non-Hispanic drug-related overdose deaths	0.0	0.0	0.0	0.0	0.0%

Table 5.05.B: Health Outcomes - Overdose Deaths (Rate Per 100,000 Residents) - Black Non-Hispanic

	NYC EpiQuery, 2000-2004	NYC EpiQuery, 2010-2014	NYC EpiQuery, 2016-2020	Change, 2010-2014 to 2016-2020	
	Number	Number	Number	Number	Percent
Black non-Hispanic drug-related overdose deaths	0.0	8.0	24.0	16.0	200.0%

Table 5.05.H: Health Outcomes - Overdose Deaths (Rate Per 100,000 Residents) - Hispanic

	NYC EpiQuery, 2000-2004	NYC EpiQuery, 2010-2014	NYC EpiQuery, 2016-2020	Change, 2010-2014 to 2016-2020	
	Number	Number	Number	Number	Percent
Hispanic drug-related overdose deaths	0.0	0.0	33.3	33.0	0.0%

Table 5.05.W: Health Outcomes - Overdose Deaths (Rate Per 100,000 Residents) - White Non-Hispanic

	NYC EpiQuery, 2000-2004	NYC EpiQuery, 2010-2014	NYC EpiQuery, 2016-2020	Change, 2010-2014 to 2016-2020	
	Number	Number	Number	Number	Percent
White non-Hispanic drug-related overdose deaths	0.0	21.3	32.7	11.0	53.5%

Table 5.06.T: Health Outcomes - COVID-19 Deaths - Total Population

	NYC Department of Health and Mental Hygiene, 2022
	Number
COVID-19 deaths between 2020 and February 2022	843

Table 5.06.A: Health Outcomes - COVID-19 Deaths - Asian Non-Hispanic

	NYC Department of Health and Mental Hygiene, 2022
	Number
Asian non-Hispanic COVID-19 deaths between 2020 and February 2022	1,323

Table 5.06.B: Health Outcomes - COVID-19 Deaths - Black Non-Hispanic

	NYC Department of Health and Mental Hygiene, 2022
	Number
Black non-Hispanic COVID-19 deaths between 2020 and February 2022	724

Table 5.06.H: Health Outcomes - COVID-19 Deaths - Hispanic

	NYC Department of Health and Mental Hygiene, 2022
	Number
Hispanic COVID-19 deaths between 2020 and February 2022	640

Table 5.06.W: Health Outcomes - COVID-19 Deaths - White Non-Hispanic

	NYC Department of Health and Mental Hygiene, 2022
	Number
White non-Hispanic COVID-19 deaths between 2020 and February 2022	955

Table 5.07.T: Health Outcomes - Heat Vulnerability Index

	NYC Department of Health and Mental Hygiene, 2021
	Score 1-5
Heat Vulnerability Index (1=Low)	3

Table 5.08.T: Access to Jobs

	NYC Department of City Planning, 2021 Number
Total jobs within 30 minutes	12,161

Table 5.09.T: Access to Transit

	NYC Department of City Planning, 2021 Percent Estimate
Residents living within 1/4 mile of Select Bus Station or subway station	37.3%
Residents living within 1/4 mile of ADA accessible subway stations	20.4%

Table 5.10.T: Commute - Total Population

	ACS PUMS, 2008-2012					ACS PUMS, 2017-2021					Change, 2008-2012 to 2017-2021					
	Number			Percent		Number			Percent		Number		Percent		Pctg. Pt.	
	Estimate	MOE	CV	Estimate	MOE	Estimate	MOE	CV	Estimate	MOE	Estimate	MOE	Estimate	MOE	Estimate	MOE
Total workers 16 years and over	44,106	1,608	2.2	100.0%		51,215	2,672	3.2	100.0%		7,109	3,119	16.1%	7.4%		
Drove or carpooled to work	20,374	1,249	3.7	46.2%	2.3%	26,635	1,811	4.1	52.0%	2.3%	6,261	2,200	30.7%	12.0%	5.8	3.3

Table 5.10.A: Commute - Asian Non-Hispanic

	ACS PUMS, 2008-2012					ACS PUMS, 2017-2021					Change, 2008-2012 to 2017-2021					
	Number			Percent		Number			Percent		Number		Percent		Pctg. Pt.	
	Estimate	MOE	CV	Estimate	MOE	Estimate	MOE	CV	Estimate	MOE	Estimate	MOE	Estimate	MOE	Estimate	MOE
Asian non-Hispanic workers 16 years and over	929	398	26.0	100.0%		1,941	728	22.8	100.0%		1,012	830	108.9%	119.0%		
Drove or carpooled to work	420	302	43.7	45.2%	26.1%	950	431	27.6	48.9%	12.5%	530	526	126.2%	192.3%	3.7	28.9

Table 5.10.B: Commute - Black Non-Hispanic

	ACS PUMS, 2008-2012					ACS PUMS, 2017-2021					Change, 2008-2012 to 2017-2021					
	Number			Percent		Number			Percent		Number		Percent		Pctg. Pt.	
	Estimate	MOE	CV	Estimate	MOE	Estimate	MOE	CV	Estimate	MOE	Estimate	MOE	Estimate	MOE	Estimate	MOE
Black non-Hispanic workers 16 years and over	17,057	1,193	4.3	100.0%		18,663	1,648	5.4	100.0%		1,606	2,034	9.4%	12.3%		
Drove or carpooled to work	6,326	774	7.4	37.1%	3.7%	8,990	1,102	7.5	48.2%	4.1%	2,664	1,347	42.1%	24.6%	11.1	5.5

Table 5.10.H: Commute - Hispanic

	ACS PUMS, 2008-2012					ACS PUMS, 2017-2021					Change, 2008-2012 to 2017-2021					
	Number			Percent		Number			Percent		Number		Percent		Pctg. Pt.	
	Estimate	MOE	CV	Estimate	MOE	Estimate	MOE	CV	Estimate	MOE	Estimate	MOE	Estimate	MOE	Estimate	MOE
Hispanic workers 16 years and over	9,869	1,231	7.6	100.0%		11,822	1,381	7.1	100.0%		1,953	1,850	19.8%	20.5%		
Drove or carpooled to work	3,579	762	12.9	36.3%	6.3%	5,231	868	10.1	44.2%	5.2%	1,652	1,155	46.2%	39.5%	7.9	8.2

Table 5.10.W: Commute - White Non-Hispanic

	ACS PUMS, 2008-2012					ACS PUMS, 2017-2021					Change, 2008-2012 to 2017-2021					
	Number			Percent		Number			Percent		Number		Percent		Pctg. Pt.	
	Estimate	MOE	CV	Estimate	MOE	Estimate	MOE	CV	Estimate	MOE	Estimate	MOE	Estimate	MOE	Estimate	MOE
White non-Hispanic workers 16 years and over	15,138	917	3.7	100.0%		17,180	1,332	4.7	100.0%		2,042	1,617	13.5%	11.2%		
Drove or carpooled to work	9,423	780	5.0	62.2%	3.5%	10,551	1,070	6.2	61.4%	4.0%	1,128	1,324	12.0%	14.7%	-0.8	5.3

Table 5.11.T: Education Access - Access To Broadband Internet At Home - Total Population

	ACS PUMS, 2017-2021				
	Number			Percent	
	Estimate	MOE	CV	Estimate	MOE
Total households	44,691	1,052	1.4	100.0%	
With a computer	32,824	1,313	2.4	73.4%	2.4%
With a broadband internet subscription	32,167	1,309	2.5	72.0%	2.4%

Table 5.11.A: Education Access - Access to Broadband Internet At Home - Asian Non-Hispanic

	ACS PUMS, 2017-2021				
	Number			Percent	
	Estimate	MOE	CV	Estimate	MOE
Total households with an Asian non-Hispanic householder	1,477	466	19.2	100.0%	
With a computer	1,375	453	20.0	93.1%	8.8%
With a broadband internet subscription	1,319	442	20.4	89.3%	10.1%

Table 5.11.B: Education Access - Access to Broadband Internet At Home - Black Non-Hispanic

	ACS PUMS, 2017-2021				
	Number			Percent	
	Estimate	MOE	CV	Estimate	MOE
Total households with a Black non-Hispanic householder	15,908	1,042	4.0	100.0%	
With a computer	10,908	848	4.7	68.6%	2.9%
With a broadband internet subscription	11,027	949	5.2	69.3%	3.9%

Table 5.11.H: Education Access - Access to Broadband Internet At Home - Hispanic

	ACS PUMS, 2017-2021				
	Number			Percent	
	Estimate	MOE	CV	Estimate	MOE
Total households with a Hispanic householder	9,610	935	5.9	100.0%	
With a computer	6,526	738	6.9	67.9%	3.9%
With a broadband internet subscription	6,894	799	7.0	71.7%	4.5%

Table 5.11.W: Education Access - Access to Broadband Internet At Home - White Non-Hispanic

	ACS PUMS, 2017-2021				
	Number			Percent	
	Estimate	MOE	CV	Estimate	MOE
Total households with a White non-Hispanic householder	16,194	984	3.7	100.0%	
With a computer	13,155	941	4.3	81.2%	3.1%
With a broadband internet subscription	11,915	976	5.0	73.6%	4.0%

Table 5.12.T: Educational Outcomes - Subject Test Proficiency (Tested Student Population, 3rd-8th Grade) - Total Population

	NYC Department of Education, 2018
	Percent
English Language Arts proficient	37.6%
Math proficient	31.7%

Table 5.12.A: Educational Outcomes - Subject Test Proficiency (Tested Student Population, 3rd-8th Grade) - Asian Non-Hispanic

	NYC Department of Education, 2018
	Percent
English Language Arts proficient	58.3%
Math proficient	57.1%

Table 5.12.B: Educational Outcomes - Subject Test Proficiency (Tested Student Population, 3rd-8th Grade) - Black Non-Hispanic

	NYC Department of Education, 2018
	Percent
English Language Arts proficient	30.9%
Math proficient	24.5%

Table 5.12.H: Educational Outcomes - Subject Test Proficiency (Tested Student Population, 3rd-8th Grade) - Hispanic

	NYC Department of Education, 2018
	Percent
English Language Arts proficient	34.1%
Math proficient	29.2%

Table 5.12.W: Educational Outcomes - Subject Test Proficiency (Tested Student Population, 3rd-8th Grade) - White Non-Hispanic

	NYC Department of Education, 2018
	Percent
English Language Arts proficient	67.2%
Math proficient	61.8%

Table 5.13.T: Educational Outcomes - High School Graduation Rate (Students Entering 9th Grade In 2014) - Total Population

	NYC Department of Education, 2018
	Percent
Students graduating high school by 2018 (local or Regents diploma)	70.2%

Table 5.13.A: Educational Outcomes - High School Graduation Rate (Students Entering 9th Grade In 2014) - Asian Non-Hispanic

	NYC Department of Education, 2018
	Percent
Students graduating high school by 2018 (local or Regents diploma)	84.6%

Table 5.13.B: Educational Outcomes - High School Graduation Rate (Students Entering 9th Grade In 2014) - Black Non-Hispanic

	NYC Department of Education, 2018
	Percent
Students graduating high school by 2018 (local or Regents diploma)	70.4%

Table 5.13.H: Educational Outcomes - High School Graduation Rate (Students Entering 9th Grade In 2014) - Hispanic

	NYC Department of Education, 2018
	Percent
Students graduating high school by 2018 (local or Regents diploma)	63.3%

Table 5.13.W: Educational Outcomes - High School Graduation Rate (Students Entering 9th Grade In 2014) - White Non-Hispanic

	NYC Department of Education, 2018
	Percent
Students graduating high school by 2018 (local or Regents diploma)	85.7%

Table 5.14.T: Open Space - Park Access

	Department of Parks and Recreation, 2021	
	Number Estimate	Percent Estimate
Total Population	124,185	100.0%
Residents within walking distance of a park	103,948	81.7%

Table 5.15.T: Public Safety - Traffic Injuries (Rate Per 100 Street Miles)

	NYC Vision Zero View, 2010-2014		NYC Vision Zero View, 2016-2020		Change, 2010-2014 to 2016-2020		
	Number	Percent	Number	Percent	Number	Percent	Pctg. Pt.
Total injuries	273.5	100%	278.9	100%	5.0	2.0%	
Pedestrian injuries	54.9	20%	56.0	20%	1.0	2%	0.0
Cyclist injuries	16.9	6%	15.5	6%	-1.0	-6%	-0.6
Motorist injuries	201.8	74%	207.5	74%	6.0	3%	0.6

Table 5.16.T: Public Safety - Traffic Fatalities (Rate Per 100 Street Miles)

	NYC Vision Zero View, 2010-2014	NYC Vision Zero View, 2016-2020	Change, 2010-2014 to 2016-2020	
	Number	Number	Number	Percent
Total fatalities	1.2	1.5	0.4	30.5%

Table 5.17.T: Public Safety - Pedestrian Injury Hospitalization (Rate Per 100,000 Residents)

	NYC Department of Heath and Mental Hygiene, 2019
	Number
Total pedestrian hospitalizations	14.8

Table 5.18.T: Public Safety - Non Fatal Assault Hospitalizations (Rate Per 100,000 Residents)

	NYC Department of Heath and Mental Hygiene, 2019
	Number
Total non-fatal assault hospitalizations	53.1