

1. View of Fulton Street facing east from Van Sinderen Avenue (Project Area at right).



2. View of the Project Area facing southeast from the intersection of Fulton Street and Van Sinderen Avenue.



3. View of the Project Area facing northeast from Van Sinderen Avenue.

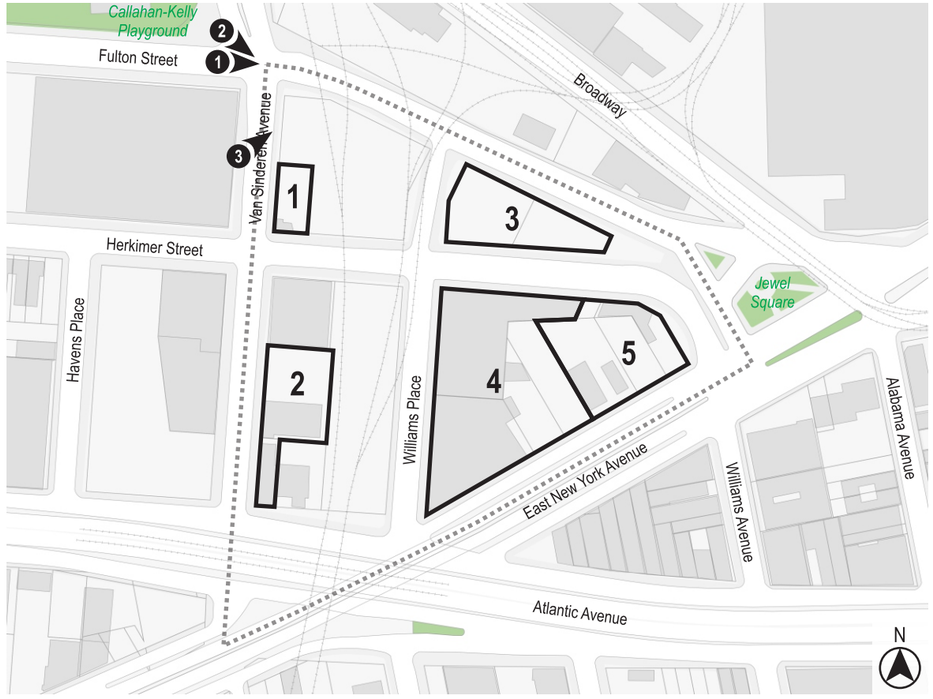



4. View of Development Site 1 facing southeast from Van Sinderen Avenue.



5. View of Van Sinderen Avenue facing south from Herkimer Street (Project Area at left).



6. View of the Project Area facing southeast from the intersection of Van Sinderen Avenue and Herkimer Street.

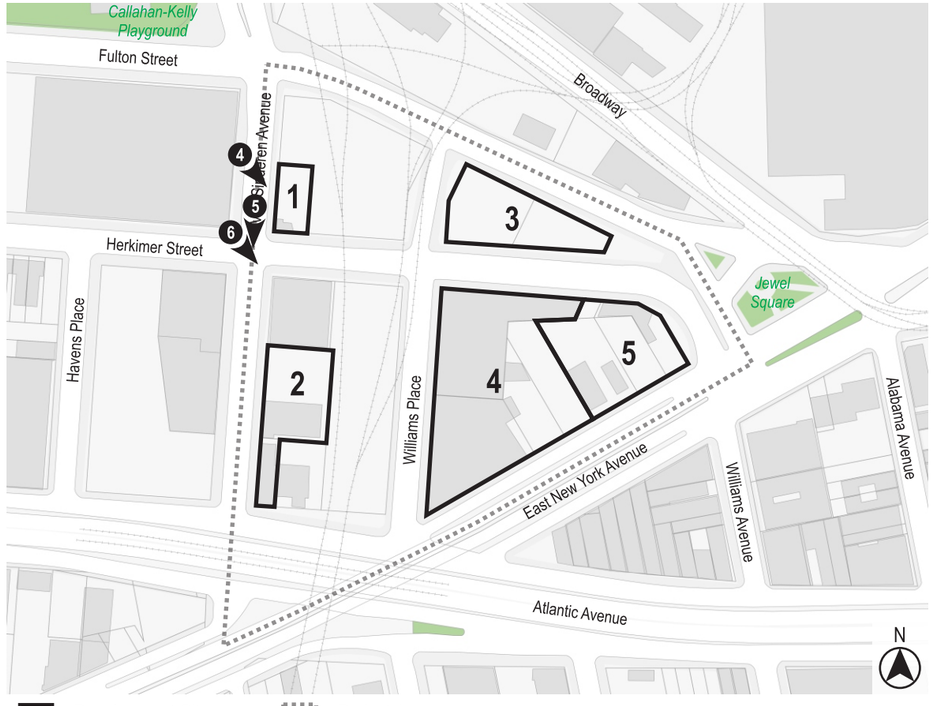



7. View of Herkimer Street facing east from Van Sinderen Avenue (Development Site 1 at left and Project Area at right).



8. View of Development Site 1 facing northeast from the intersection of Van Sinderen Avenue and Herkimer Street.



9. View of Van Sinderen Avenue facing north from Herkimer Street (Development Site 1 at right).

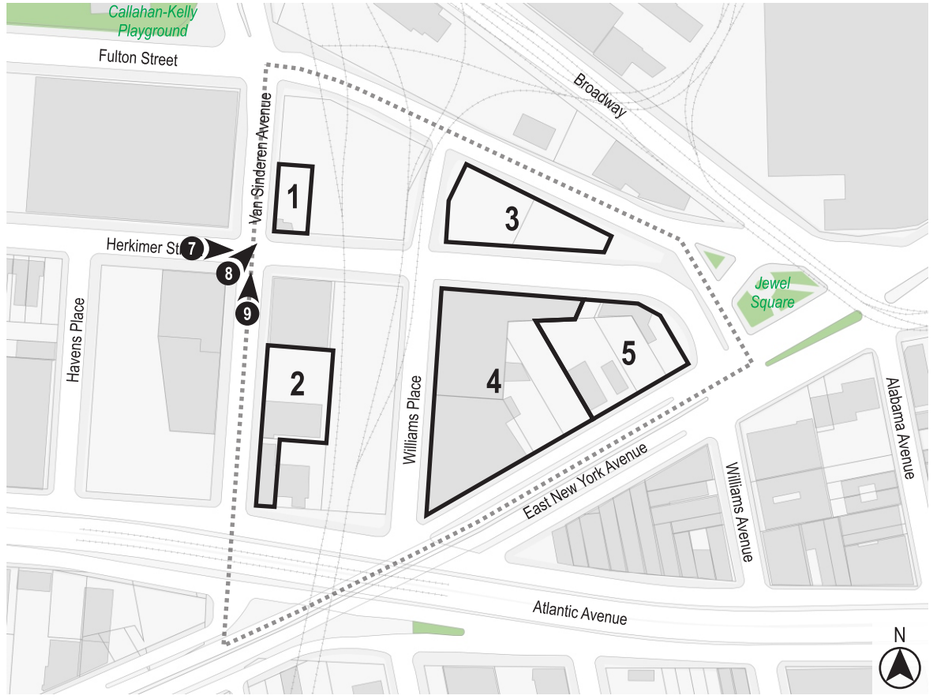



10. View of the Project Area facing east from Van Sinderen Avenue.



11. View of the Project Area facing northeast from Van Sinderen Avenue.



12. View of Development Site 2 facing southeast from Van Sinderen Avenue.

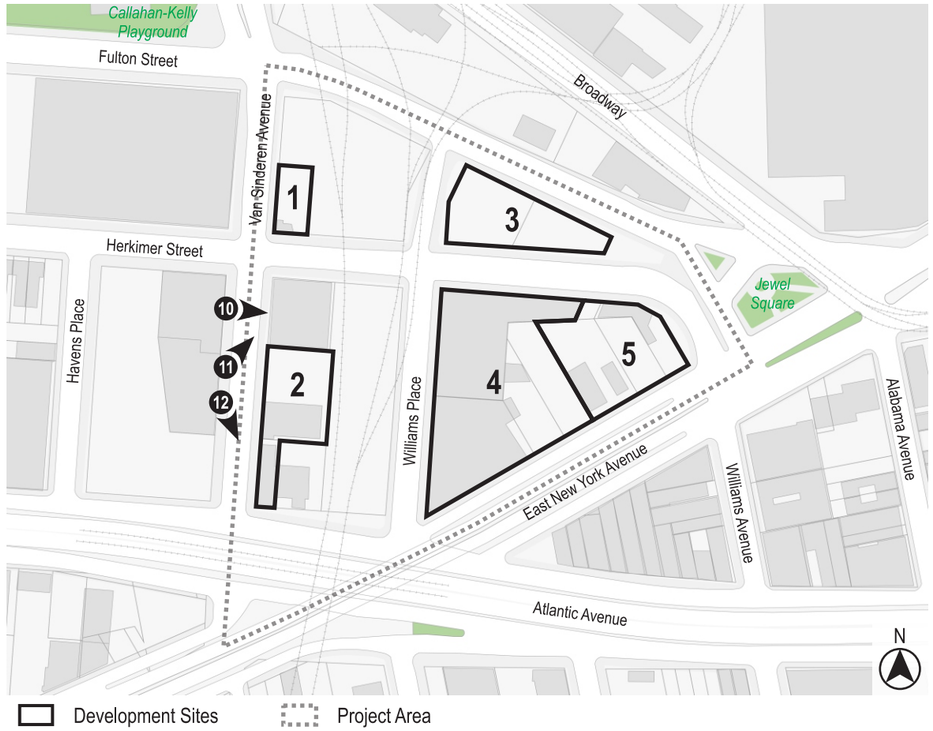



13. View of Development Site 2 facing east from Van Sinderen Avenue.



14. View of Atlantic Avenue facing east from Van Sinderen Avenue (Development Site 2 at left).



15. View of Development Site 2 facing northeast from the intersection of Atlantic Avenue and Van Sinderen Avenue.

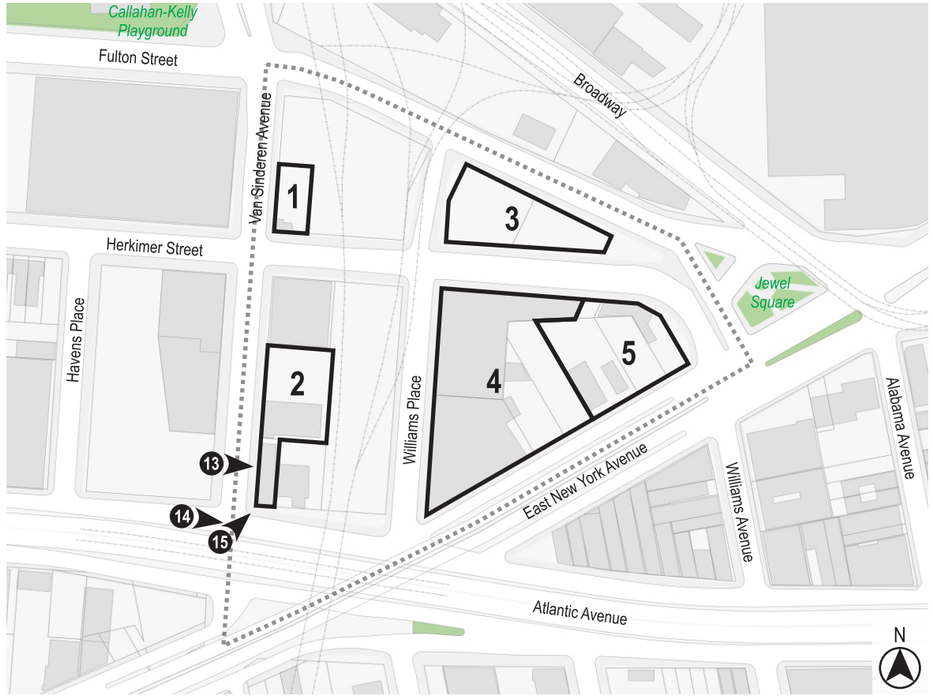



16. View of Van Sinderen Avenue facing north from Atlantic Avenue (Development Site 2 at right).



17. View of the Project Area facing north from Atlantic Avenue (Development Site 2 at left).



18. View of the Project Area facing northwest from Atlantic Avenue (Development Site 2 at left).

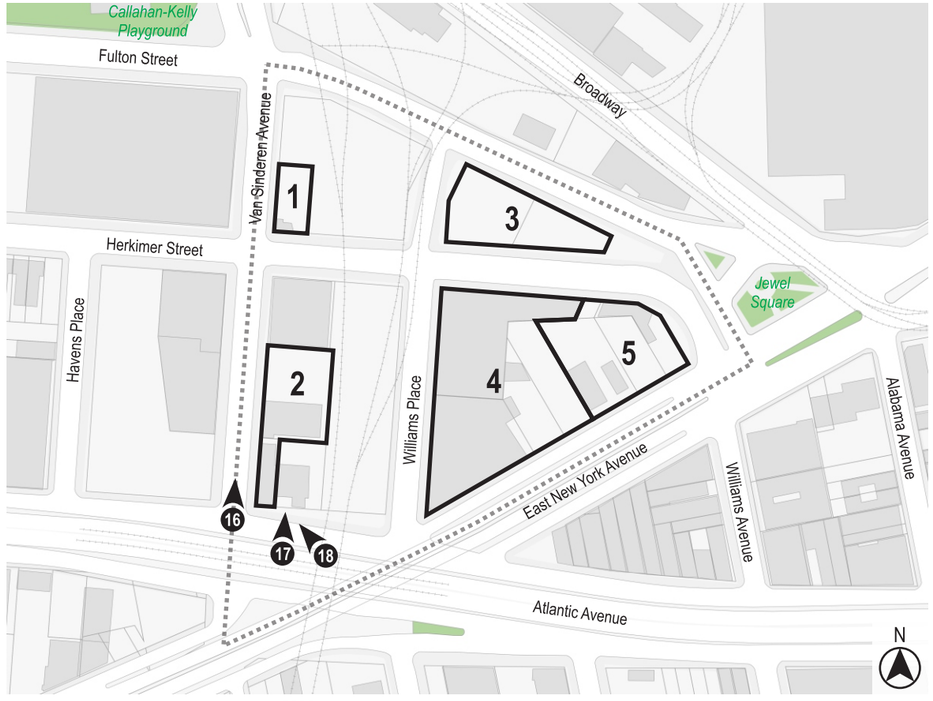



19. View of the Project Area facing north from Atlantic Avenue.



20. View of East New York Avenue facing northeast from the intersection of Atlantic Avenue and Williams Place (Development Site 4 at left).



21. View of Williams Place facing north from the intersection of Atlantic Avenue and East New York Avenue (Project Area at left, Development Site 4 at right).

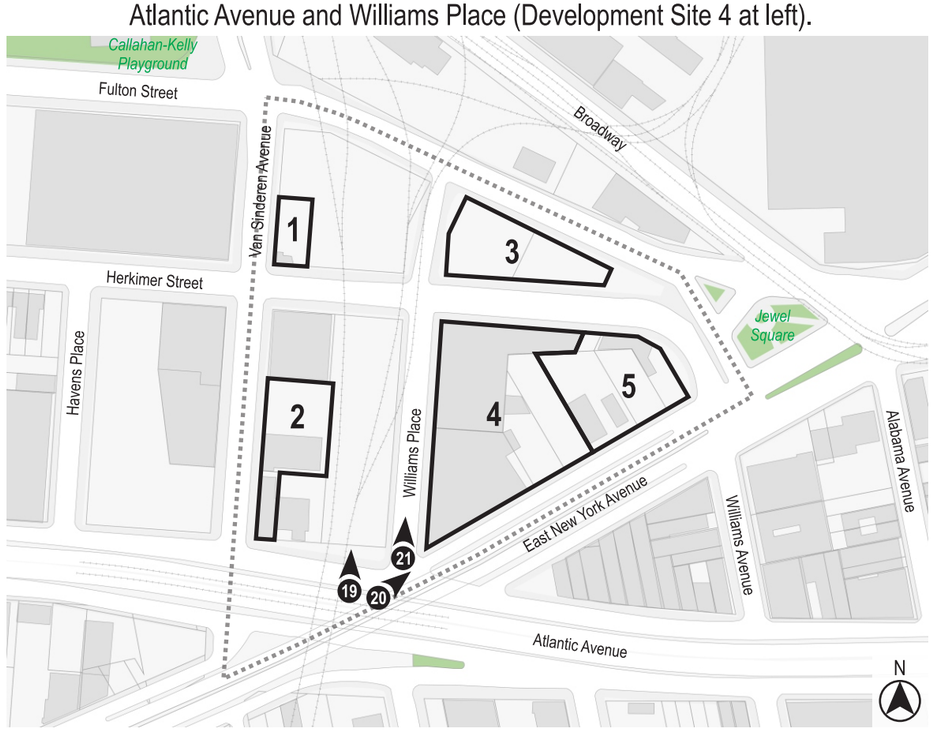



22. View of Development Site 4 facing northeast from the intersection of Atlantic Avenue, East New York Avenue, and Williams Place.



23. View of the Project Area facing northwest from the intersection of Atlantic Avenue, East New York Avenue, and Williams Place.



24. View of Atlantic Avenue facing west from the intersection of East New York Avenue and Williams Place (Project Area at right).

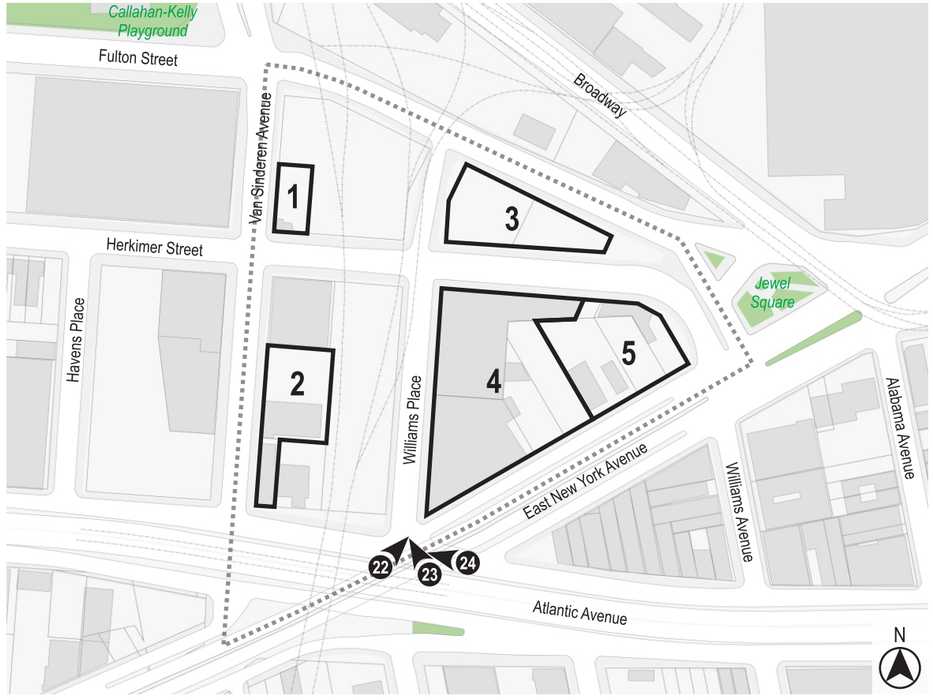



25. View of Development Site 4 facing northeast from East New York Avenue.



26. View of Development Site 4 facing west from East New York Avenue.



27. View of Development Site 4 facing northeast from East New York Avenue.

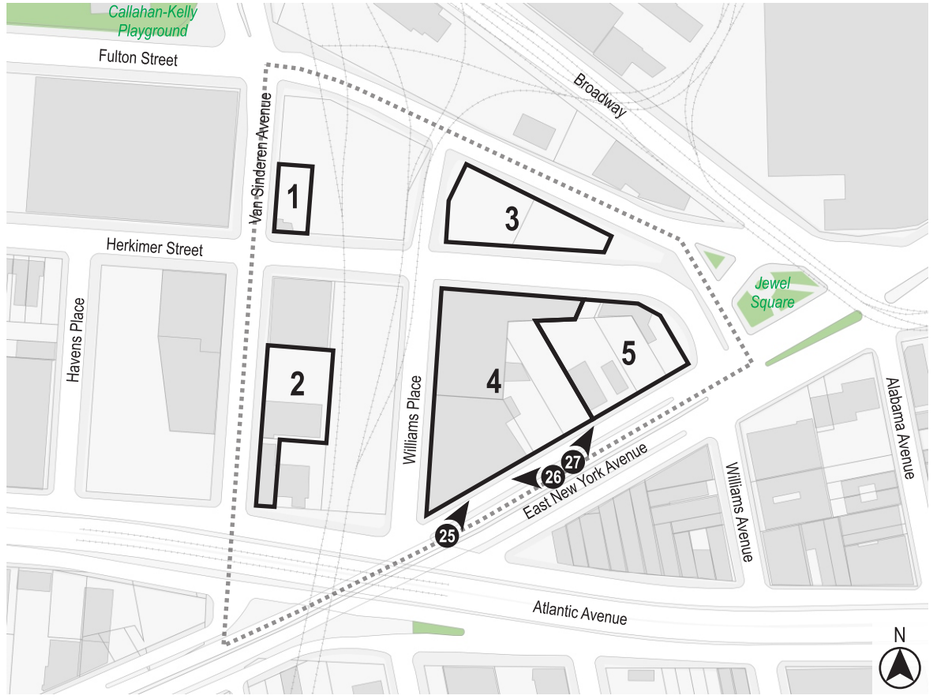



28. View of Development Site 5 facing northeast from East New York Avenue.



29. View of Development Site 4 facing west from East New York Avenue.



30. View of East New York Avenue facing southwest from Herkimer Street (Development Site 5 at right).

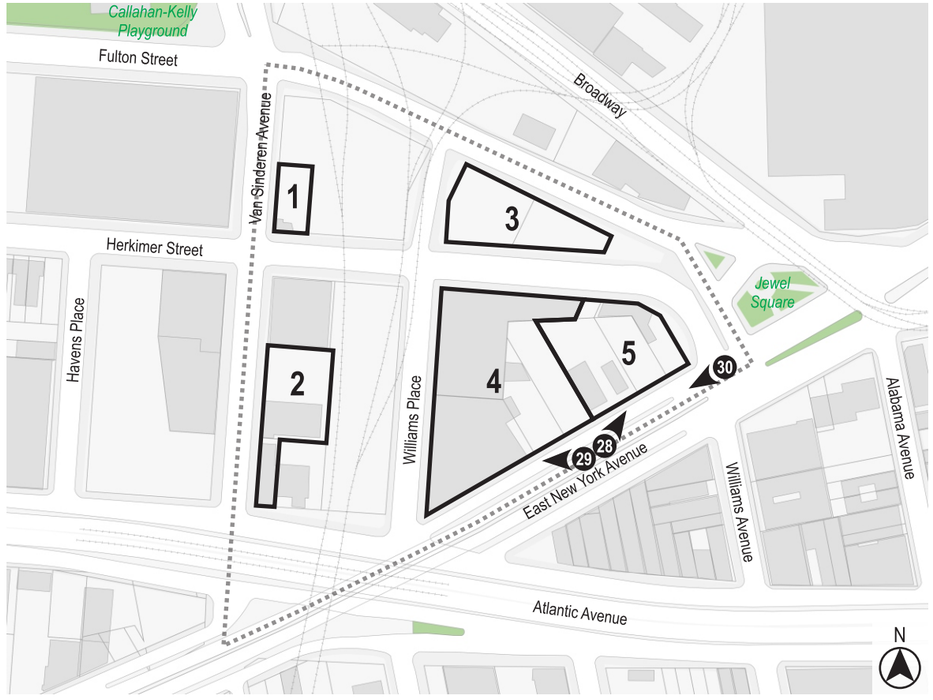



31. View of Development Site 5 facing west from the intersection of East New York Avenue and Herkimer Street.



32. View of Herkimer Street facing northwest from East New York Avenue (Development Site 5 at left).



33. View of Development Site 5 facing southwest from Herkimer Street.

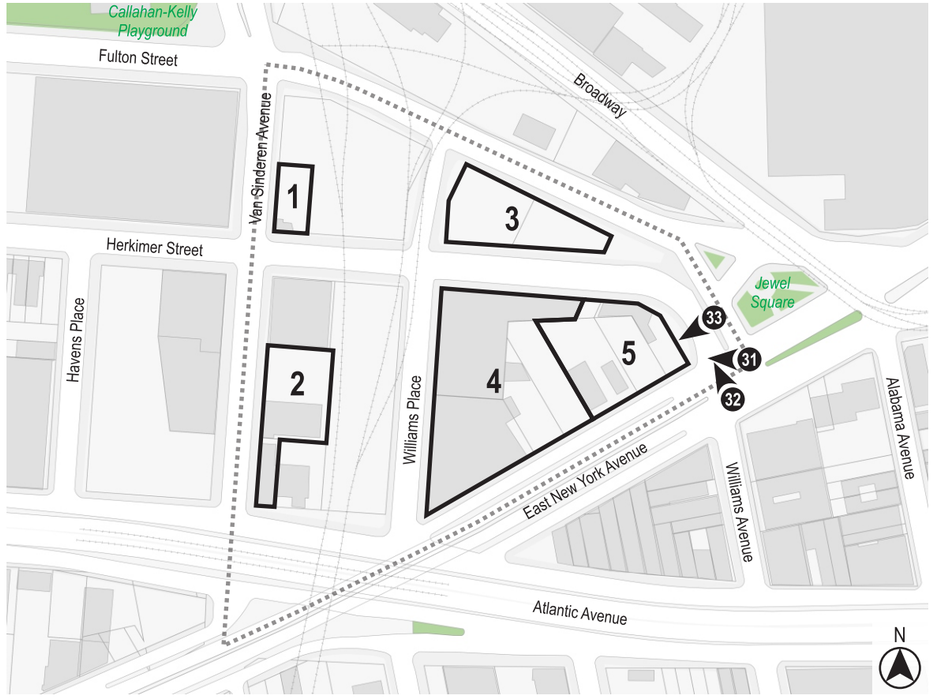



34. View of Herkimer Street facing southeast (Development Site 5 at right).



35. View of Herkimer Street facing west (Development Site 5 at left and Development Site 3 at right).



36. View of Development Site 3 facing northwest between Fulton Street and Herkimer Street.

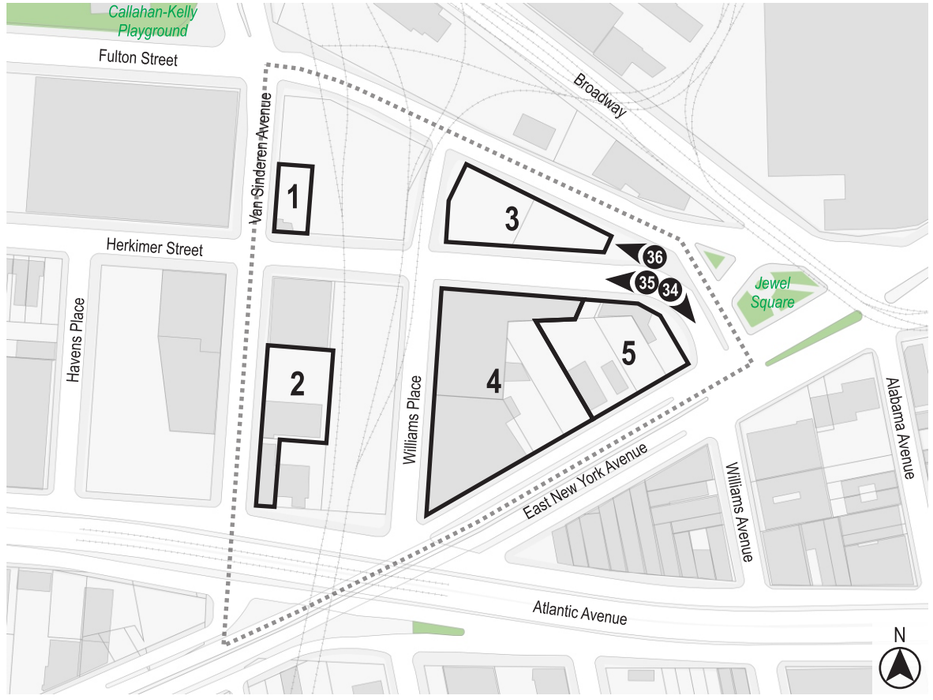



37. View of Fulton Street facing northwest (Development Site 3 at left).



38. View of Development Site 3 facing west from Fulton Street.



39. View of Development Site 3 facing southeast from Fulton Street.

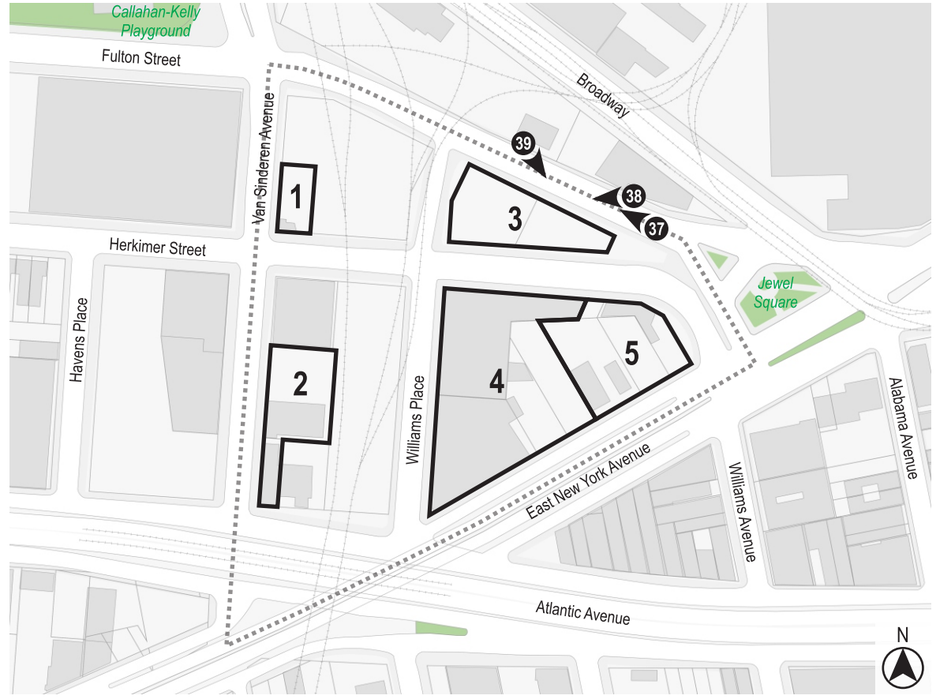



40. View of Development Site 3 facing west from Fulton Street.



41. View of Fulton Street facing northwest from Williams Place (Project Area at left).



42. View of the Project Area facing southwest from the intersection of Fulton Street and Williams Place.

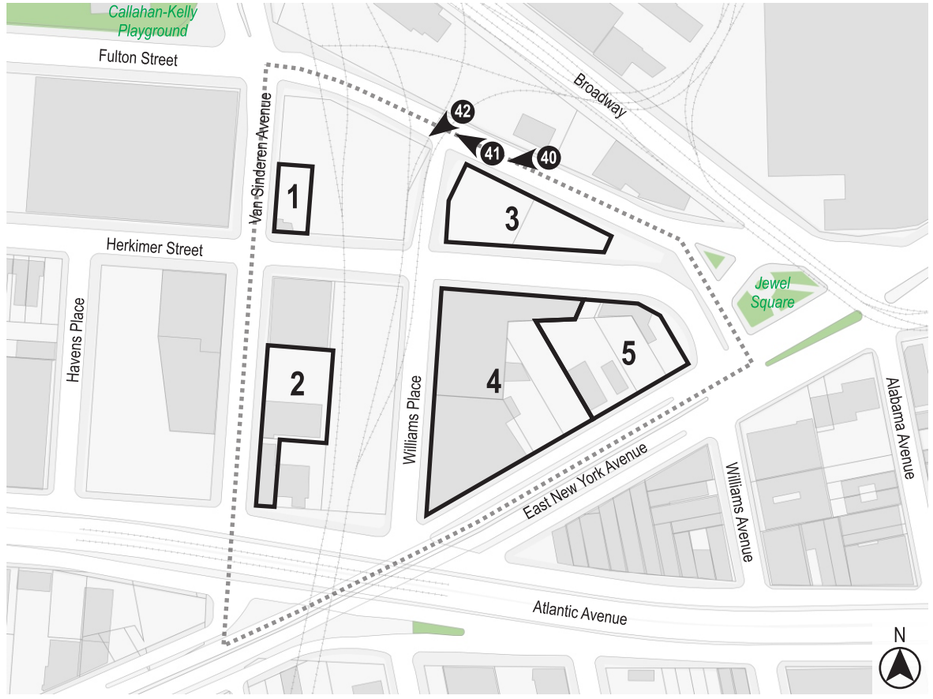



43. View of Williams Place facing south from Fulton Street (Development Site 3 at left and Project Area at right).



44. View of Development Site 3 facing southeast from the intersection of Fulton Street and Williams Place.



45. View of Fulton Street facing southeast from Williams Place (Development Site 3 at right).

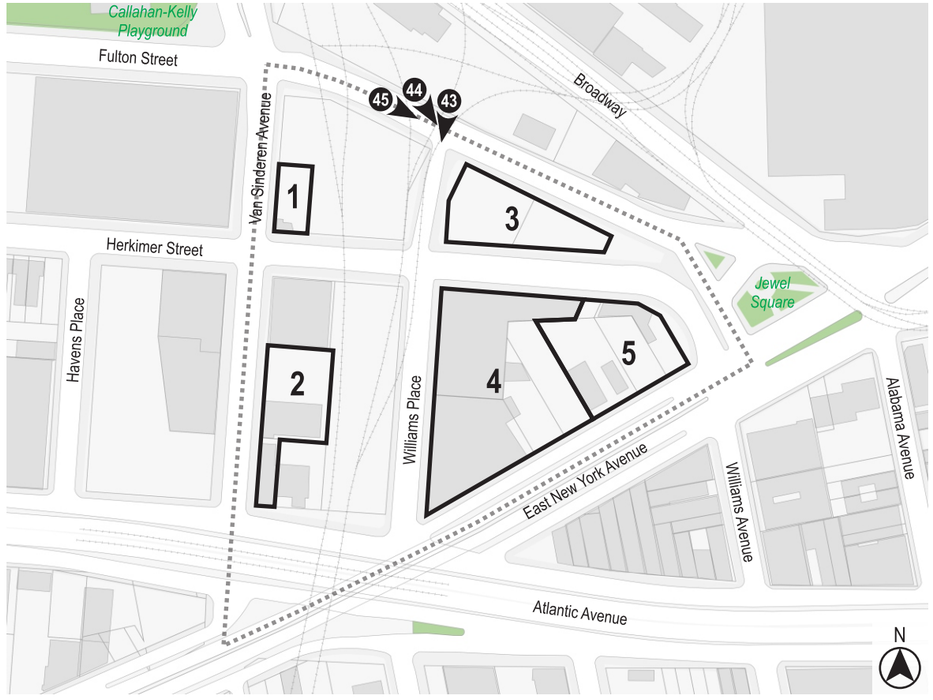



46. View of the Project Area facing southeast from Fulton Street.



47. View of the Project Area facing southwest from Fulton Street.



48. View of Van Sinderen Avenue facing south from Fulton Street (Project Area at left).

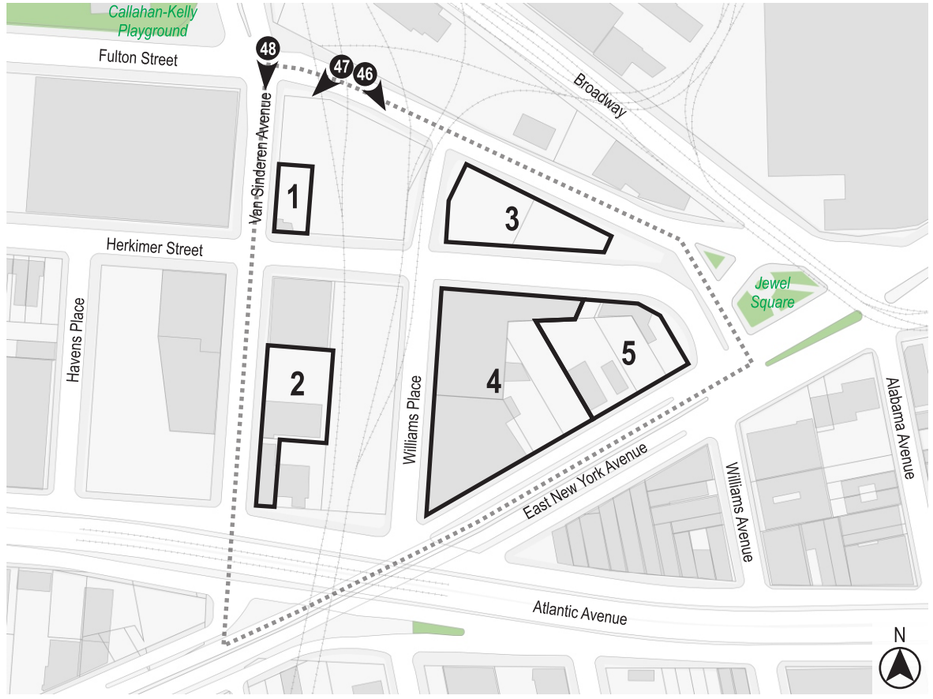



49. View of the sidewalk along the south side of Fulton Street facing east from Van Sinderen Avenue (Project Area at right).



51. View of the sidewalk along the east side of Van Sinderen Avenue facing south from Fulton Street (Project Area at left).



50. View of the intersection of Fulton Street and Van Sinderen Avenue facing northwest from the Project Area.

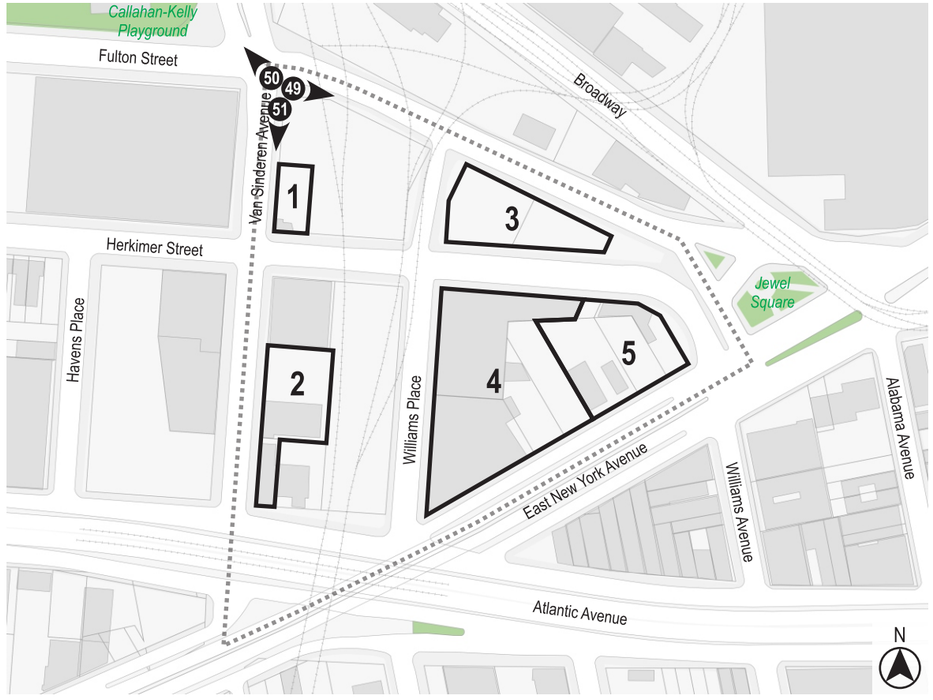



52. View of the sidewalk along the east side of Van Sinderen Avenue facing north from Herkimer Street (Development Site 1 at right).



54. View of the sidewalk along the north side of Herkimer Street facing east from Van Sinderen Avenue (Development Site 1 at left).



53. View of the intersection of Herkimer Street and Van Sinderen Avenue facing southwest from Development Site 1.

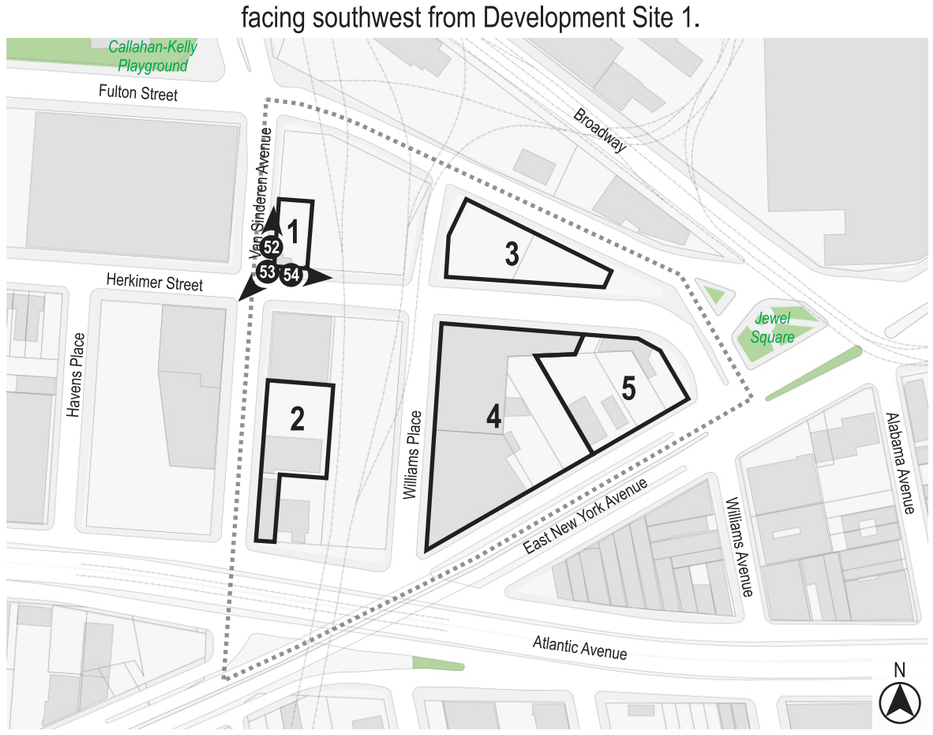



55. View of the Project Area facing southwest from Herkimer Street.



56. View of the Project Area facing southeast from Herkimer Street.



57. View of the sidewalk along the north side of Herkimer Street facing west from Williams Place (Project Area at right).

