

1. View of the Development Site facing southwest from Northern Boulevard.



2. View of the Development Site facing south from Northern Boulevard.



3. View of the Development Site facing southeast from Northern Boulevard.

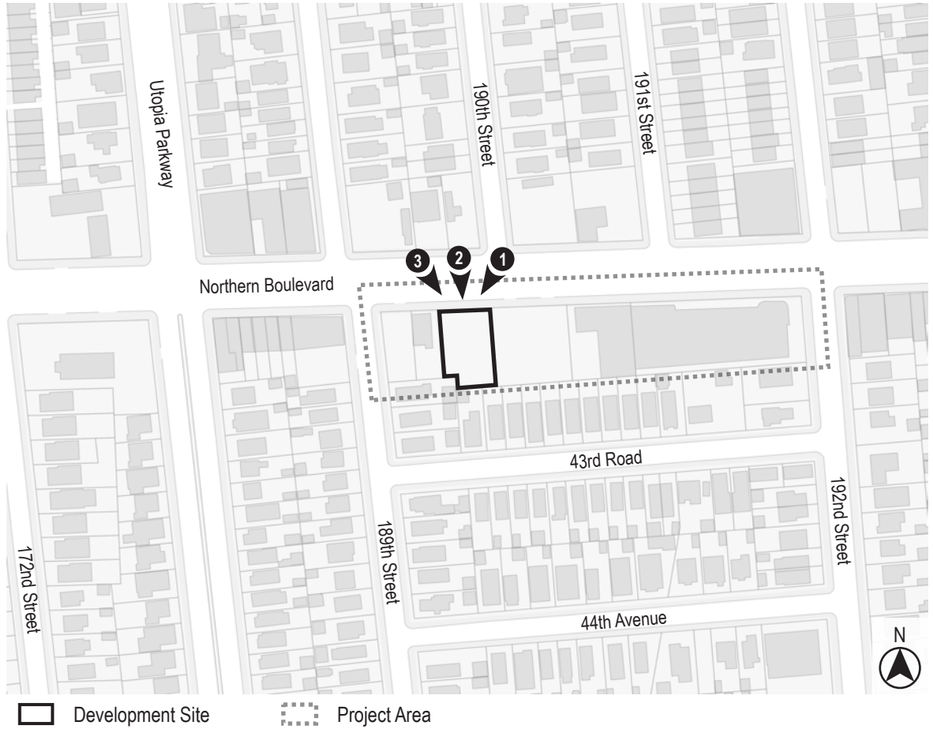



4. View of Northern Boulevard facing east (Development Site at right).



5. View of the north side of Northern Boulevard facing northwest from the Development Site.



6. View of the sidewalk along the south side of Northern Boulevard facing east (Development Site at right).

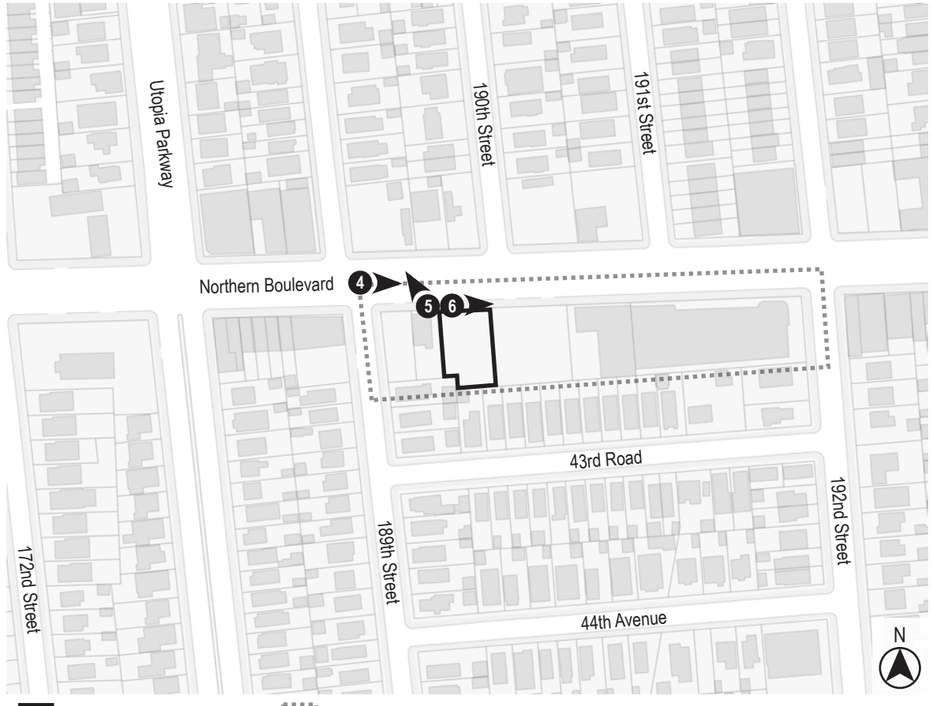

189-10 Northern Boulevard, Queens

Urban Cartographics
Photographs Taken on March 28, 2025



7. View of the sidewalk along the south side of Northern Boulevard facing west (Development Site at left).



8. View of the intersection of Northern Boulevard and 190th Street facing northeast from the Development Site.



9. View of Northern Boulevard facing west from 190th Street (Development Site at left).

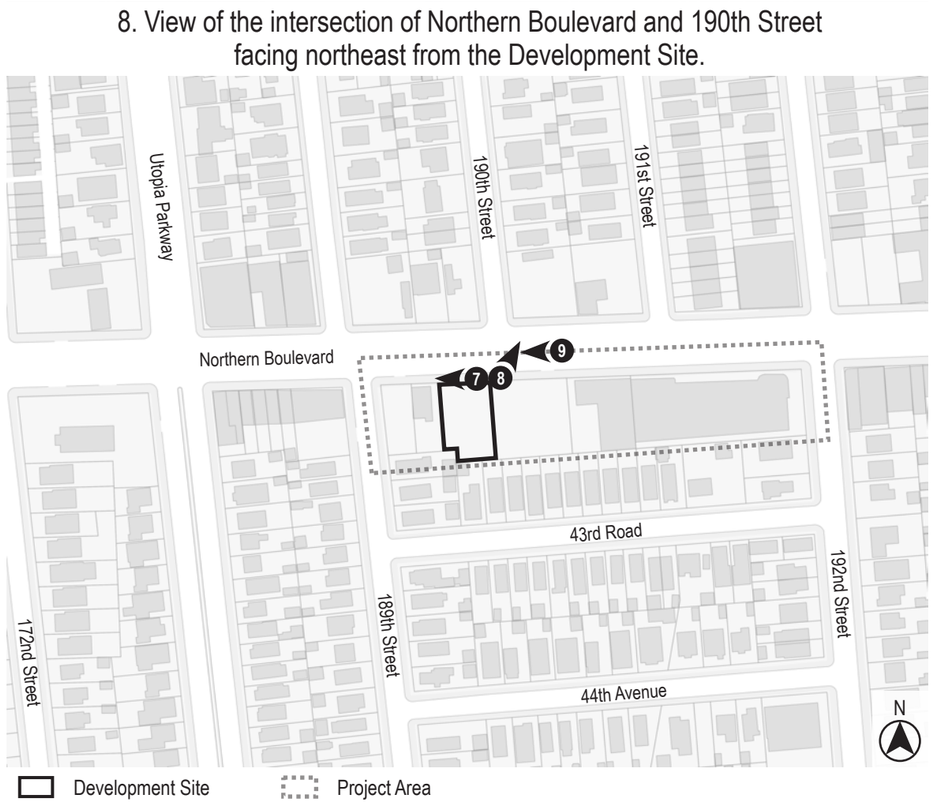



10. View of the Project Area facing south from Northern Boulevard.



11. View of the Project Area facing east from 189th Street.



12. View of the Project Area facing northeast from 189th Street.

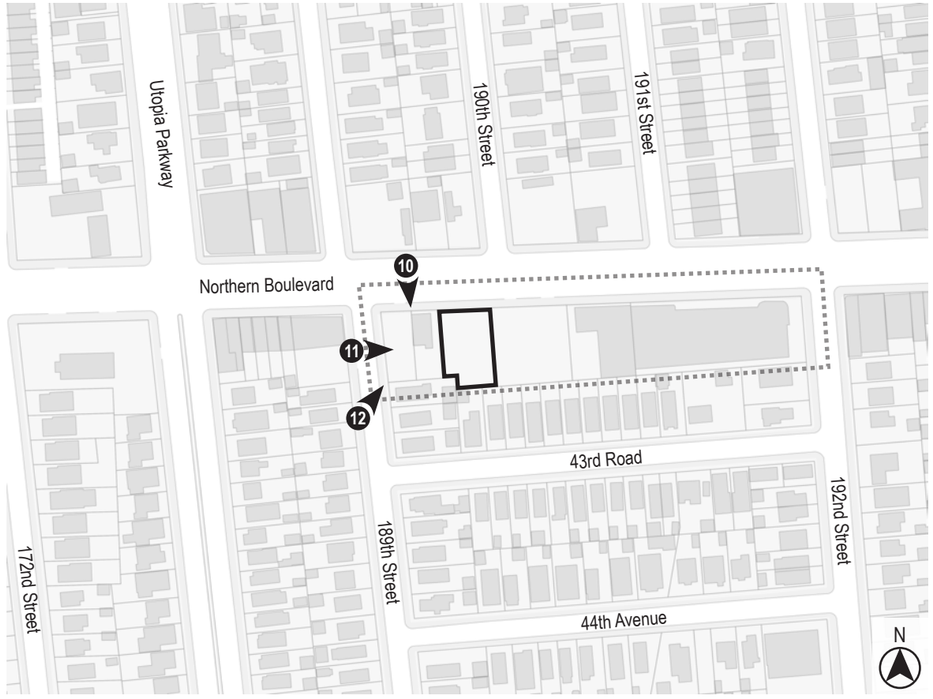

Urban Cartographics



13. View of 189th Street facing north from 43rd Road (Project Area at right).



14. View of the west side of 189th Street facing southwest from the Project Area.



15. View of the sidewalk along the east side of 189th Street facing north (Project Area at right).





16. View of the sidewalk along the east side of 189th Street facing south from Northern Boulevard (Project Area at left).



18. View of the sidewalk along the south side of Northern Boulevard facing east from 189th Street (Project Area at right).



17. View of the intersection of Northern Boulevard and 189th Street facing northwest from the Project Area.

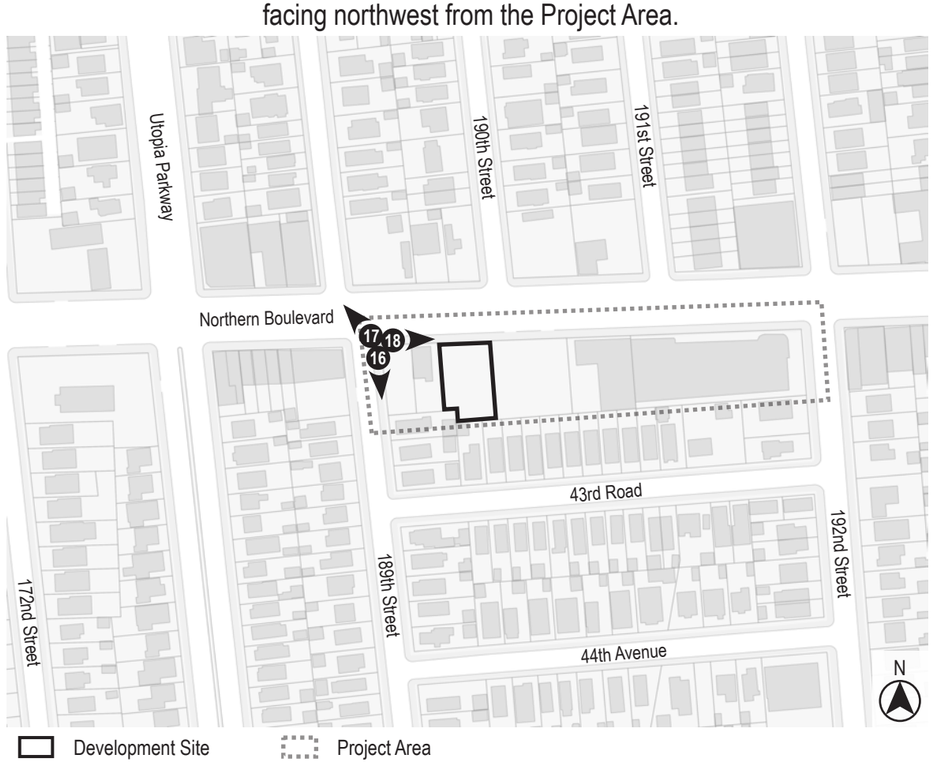



19. View of 189th Street facing south from Northern Boulevard (Project Area at left).



20. View of the Project Area facing southeast from the intersection of Northern Boulevard and 189th Street.



21. View of Northern Boulevard facing east from 189th Street (Project Area at right).

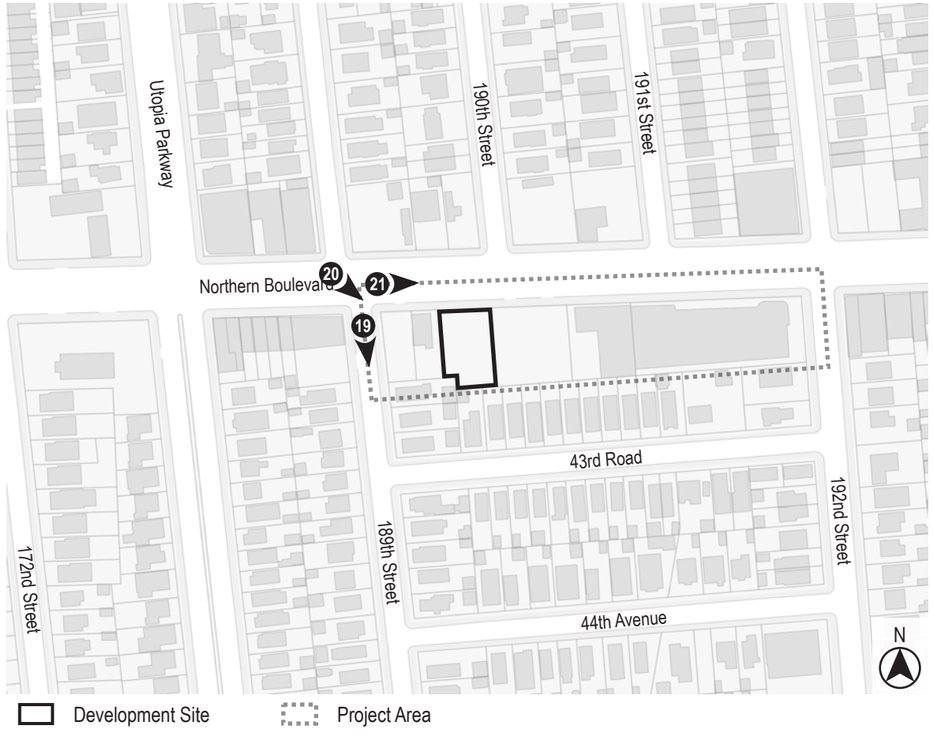



22. View of the Project Area facing south from Northern Boulevard.



23. View of the Project Area facing south from Northern Boulevard.



24. View of the Project Area facing southeast from Northern Boulevard.

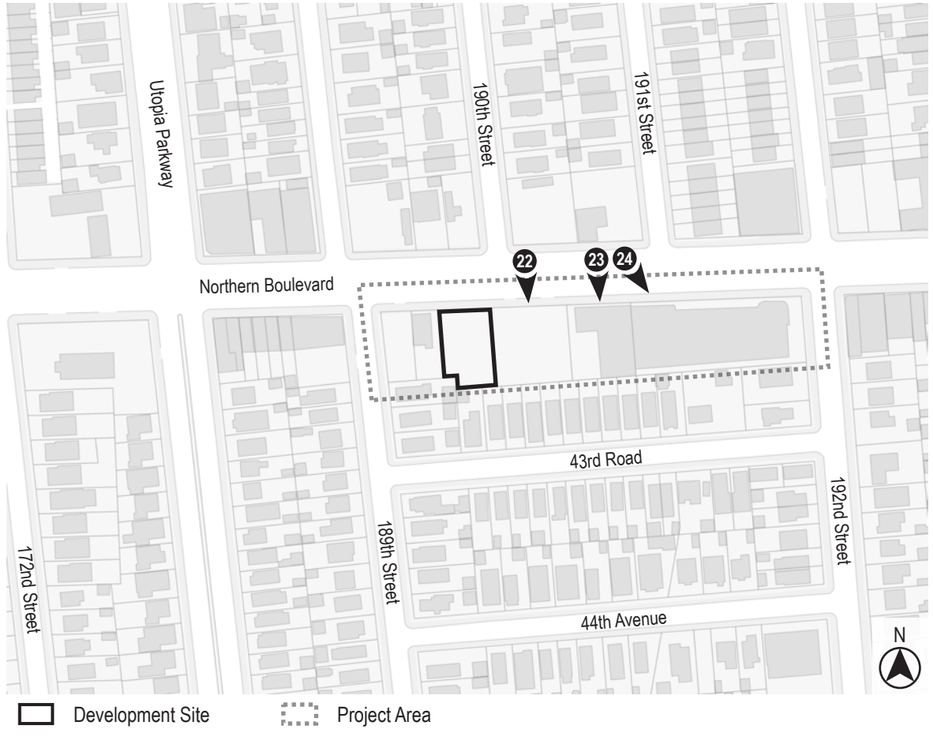



25. View of the Project Area facing south from Northern Boulevard.



26. View of the Project Area facing southwest from Northern Boulevard.



27. View of the Project Area facing west from 192nd Street.

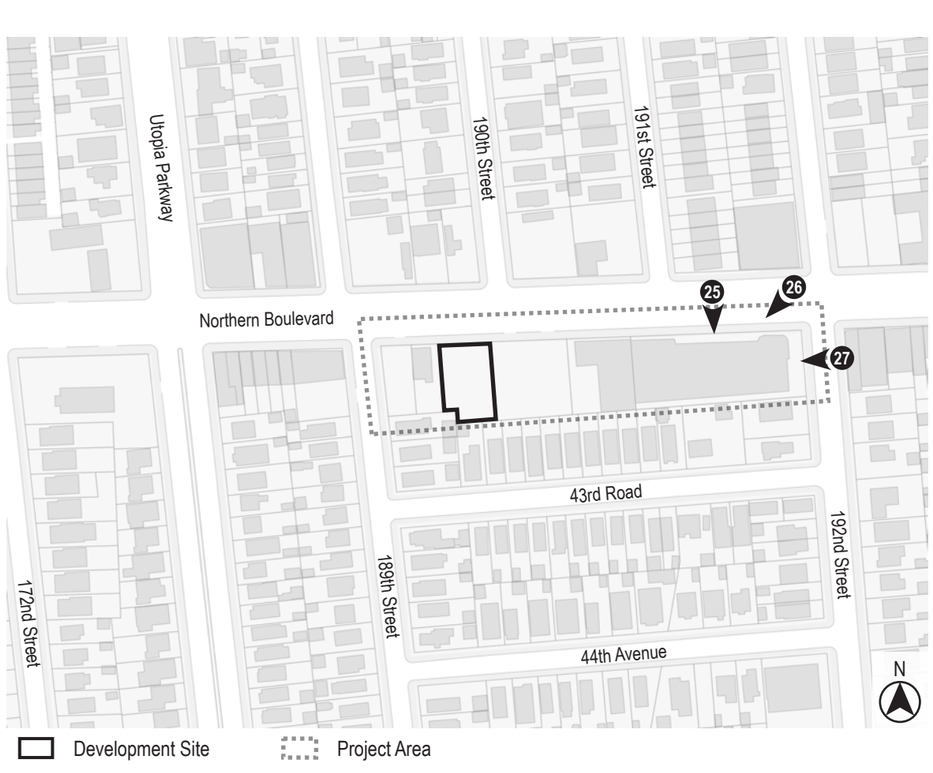



28. View of 192nd Street facing south from Northern Boulevard (Project Area at right).



29. View of Northern Boulevard facing west from 192nd Street (Project Area at left).

30. View of the Project Area facing southwest from the intersection of Northern Boulevard and 192nd Street.

189-10 Northern Boulevard, Queens

Urban Cartographics
Photographs Taken on March 28, 2025



31. View of the intersection of Northern Boulevard and 192nd Street facing northeast from the Project Area.



32. View of the sidewalk along the west side of 192nd Street facing south from Northern Boulevard (Project Area at right).



33. View of the sidewalk along the south side of Northern Boulevard facing west from 192nd Street (Project Area at left).

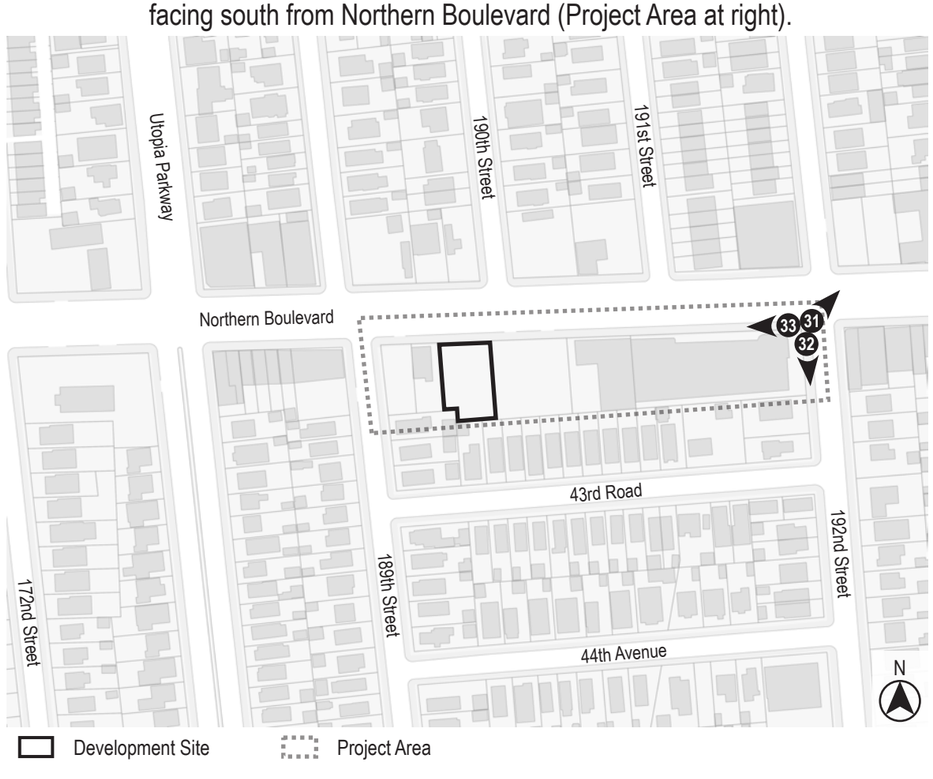



34. View of the Project Area facing northwest from 192nd Street.



35. View of 192nd Street facing north (Project Area at left).



36. View of the sidewalk along the west side of 192nd Street facing north (Project Area at left).

