350 Beach 79th Street, Queens

FINANCE NEW • YORK
MARTHA E. STARK
COMMISSIONER

N
W E
S

NYC Digital Tax Map

Effective Date : 12-09-2008 07:24:27
End Date : Current

Queens Block: 16100

Legend

- Streets
- Miscellaneous Text
- Possession Hooks
- Boundary Lines
- Lot Face Possession Hooks
- Regular
- Underwater
- Tax Lot Polygon
- Condo Number
- Tax Block Polygon
- Zoning District Line
- Development Site
- Area Proposed to be Rezoned
- M1-1 Existing Zoning District
- M1-2 Proposed Zoning District

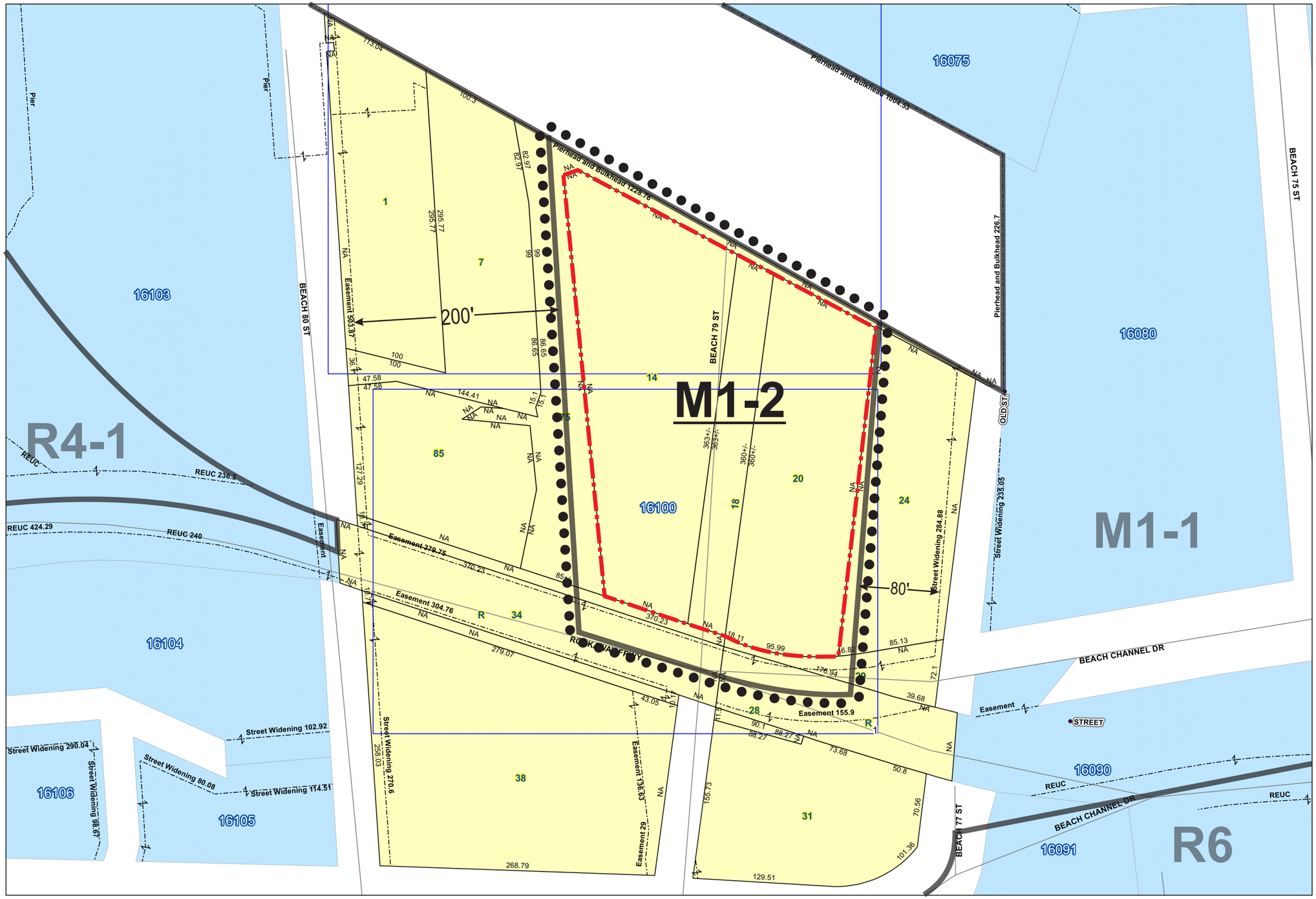

350 Beach 79th Street, Queens

FINANCE NEW • YORK
MARTHA E. STARK
COMMISSIONER

N
W E
S

NYC Digital Tax Map

Effective Date : 12-09-2008 07:24:27
End Date : Current

Queens Block: 16100 Inset: 1



Legend

- Streets
- Miscellaneous Text
- Possession Hooks
- Boundary Lines
- Lot Face Possession Hooks
- Regular
- Underwater
- Tax Lot Polygon
- Condo Number
- Tax Block Polygon
- Zoning District Line
- Development Site
- Area Proposed to be Rezoned
- M1-1 Existing Zoning District
- M1-2 Proposed Zoning District

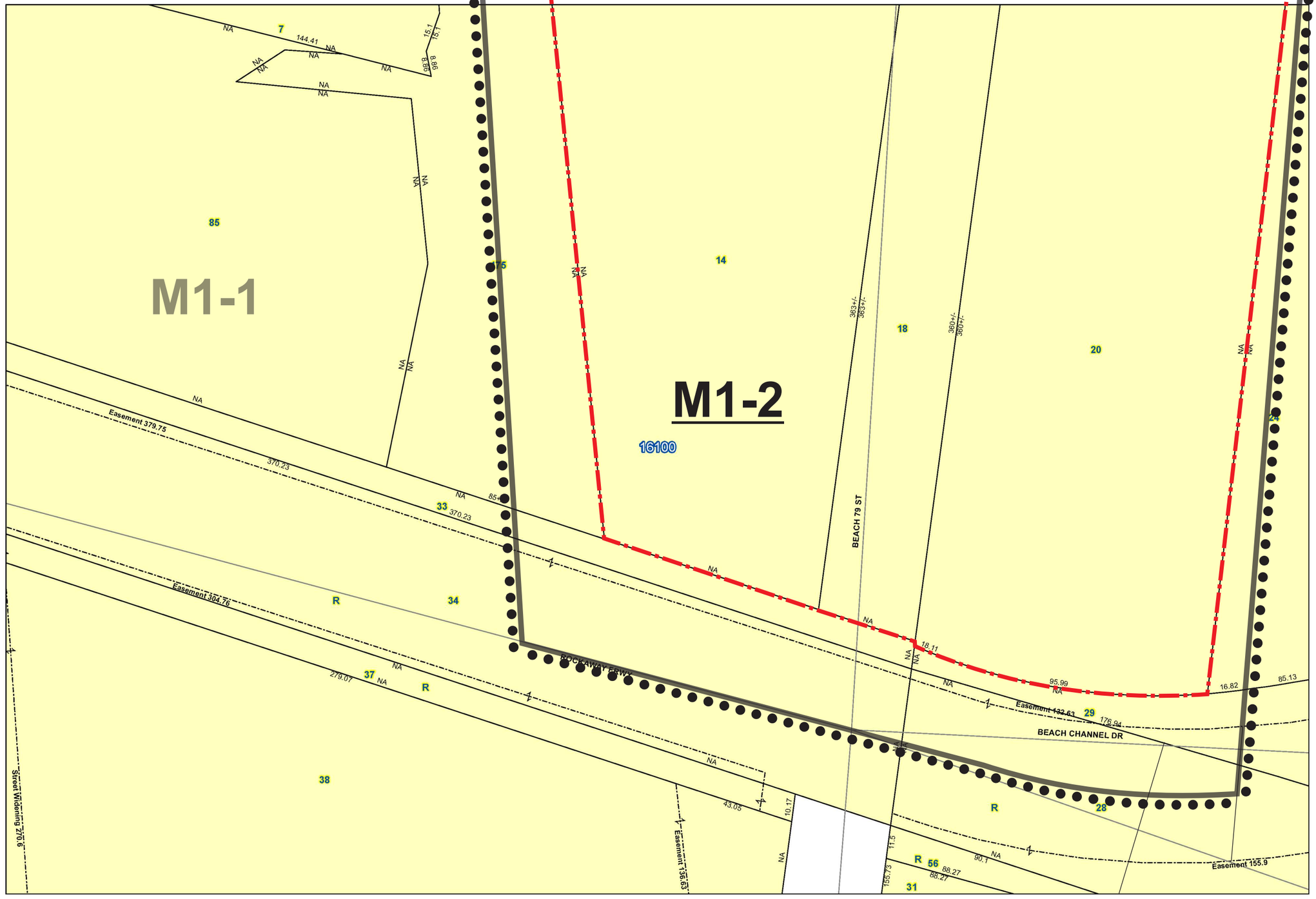

Feet
0 5 10 20 30 40

350 Beach 79th Street, Queens

FINANCE NEW • YORK
MARTHA E. STARK
COMMISSIONER

NYC Digital Tax Map

Effective Date : 12-09-2008 07:24:27
End Date : Current

Queens Block: 16100 Inset: 2

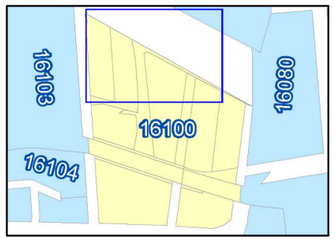

Legend

- Streets
- Miscellaneous Text
- Possession Hooks
- Boundary Lines
- Lot Face Possession Hooks
- Regular
- Underwater
- Tax Lot Polygon
- Condo Number
- Tax Block Polygon

Zoning District Line

Development Site

Area Proposed to be Rezoned

M1-1 Existing Zoning District

M1-2 Proposed Zoning District

