FINANCE NEW • YORK
MARTHA E. STARK
COMMISSIONER

NYC Digital Tax Map

Effective Date : 12-09-2008 17:44:32
End Date : Current

Brooklyn Block: 204

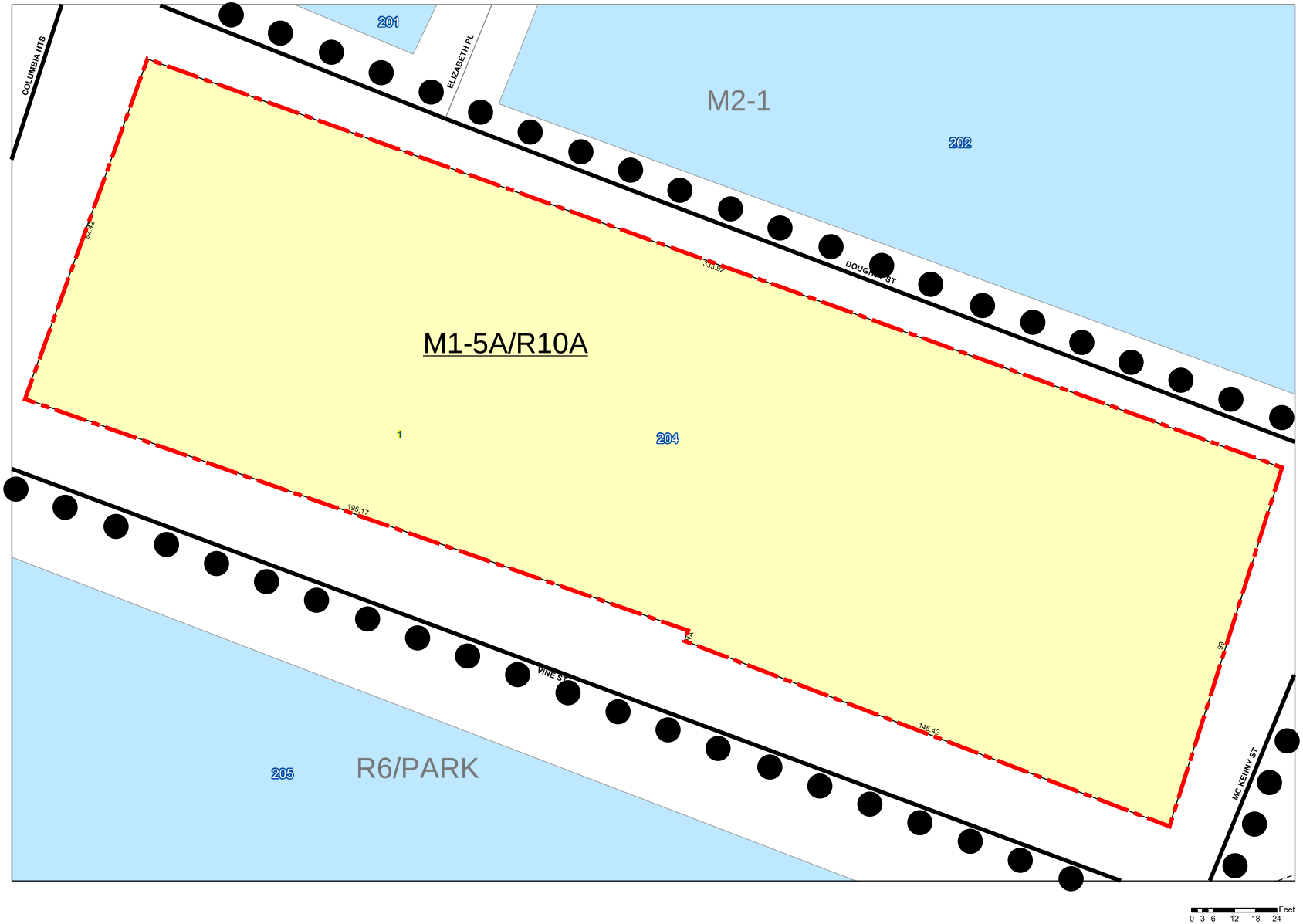

Legend

- Streets
- Miscellaneous Text
- Possession Hooks
- Boundary Lines
- Lot Face Possession Hooks
- Regular
- Underwater
- Tax Lot Polygon
- Condo Number
- Tax Block Polygon
- Development Site
- Zoning District Boundary
- Rezoning Area
- M2-1 Existing Zoning District
- M1-5A/R10A Proposed Zoning District

NYC Finance

NYC Digital Tax Map

Effective Date : 08-31-2017 17:20:14
End Date : Current

Brooklyn Block: 208

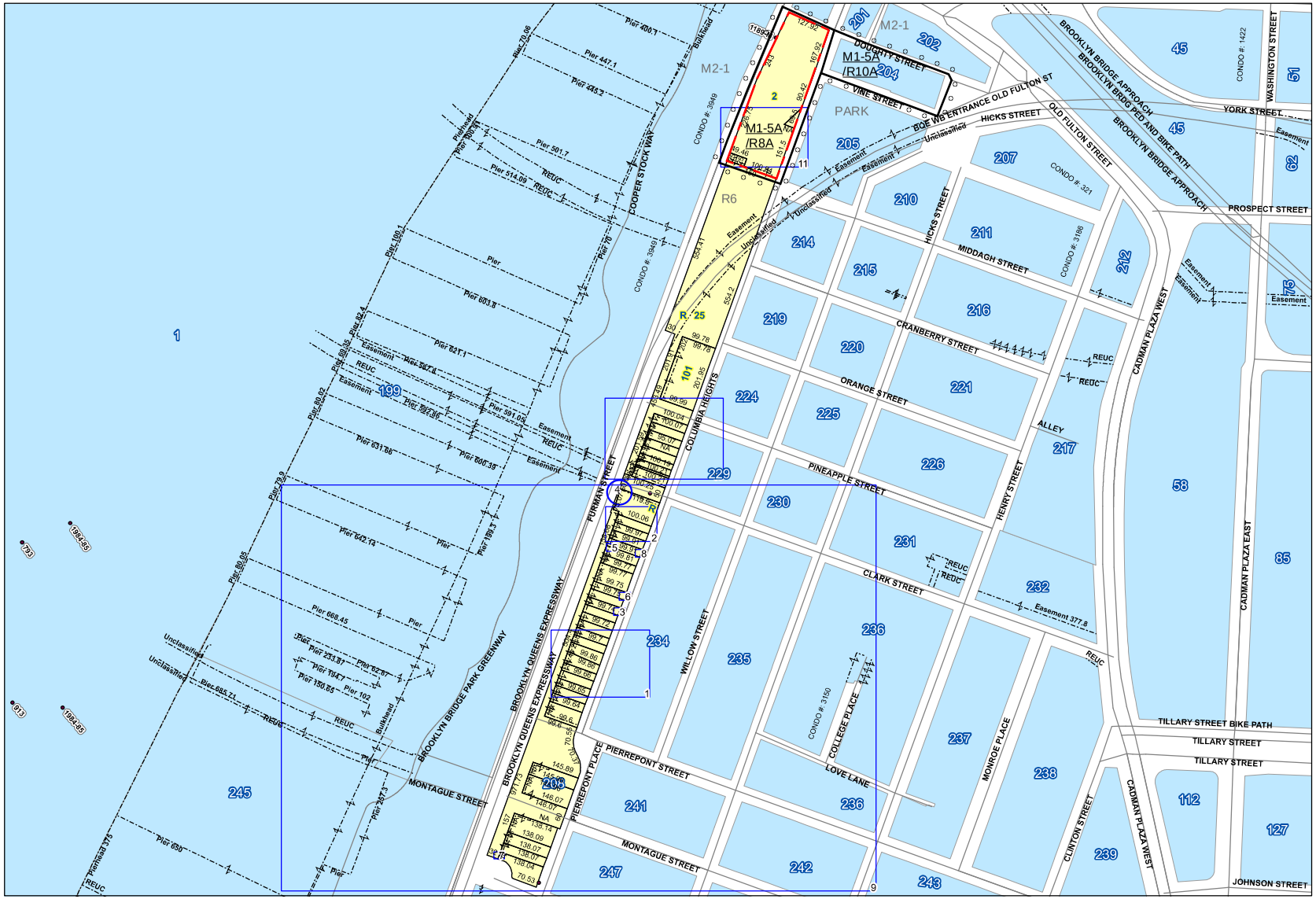

Legend

- Streets
- Miscellaneous Text
- Possession Hooks
- Boundary Lines
- Lot Face Possession Hooks
- Regular
- Underwater
- Tax Lot Polygon
- Condo Number
- Tax Block Polygon
- Development Site
- Zoning District Boundary
- Rezoning Area
- M2-1 Existing Zoning District
- M1-5A/R8A; M1-5A/R10A Proposed Zoning District

0 30 60 120 180 240 Feet

NYC Finance

NYC Digital Tax Map

Effective Date : 08-31-2017 17:20:14
End Date : Current

Brooklyn Block: 208 Inset: 11

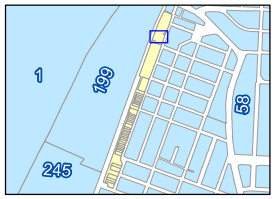

Legend

- Streets
- Miscellaneous Text
- Possession Hooks
- Boundary Lines
- Lot Face Possession Hooks
- Regular
- Underwater
- Tax Lot Polygon
- Condo Number
- Tax Block Polygon
- Development Site
- Zoning District Boundary
- Rezoning Area
- M2-1 Existing Zoning District
- M1-5A/R8A Proposed Zoning District

