

1. View of the Development Site facing northwest from West 24th Street.



2. View of the Development Site facing southwest from West 24th Street.



3. View of the Development Site facing southwest from West 24th Street.

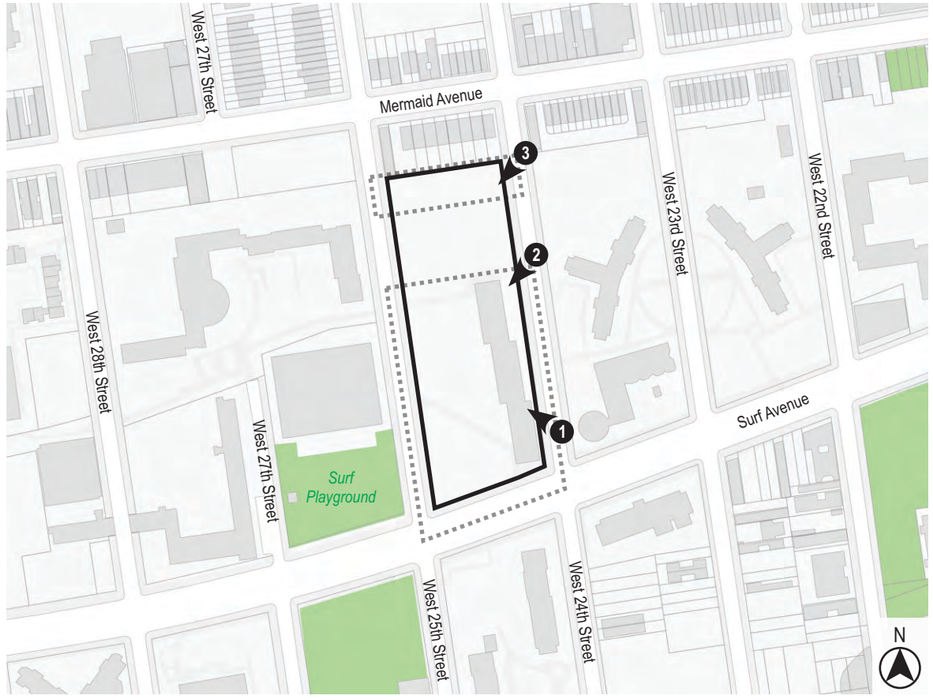



4. View of West 24th Street facing south (Development Site at right).



5. View of the sidewalk along the west side of West 24th Street facing south (Development Site at right).



6. View of the east side of West 24th Street facing northeast from the Development Site.

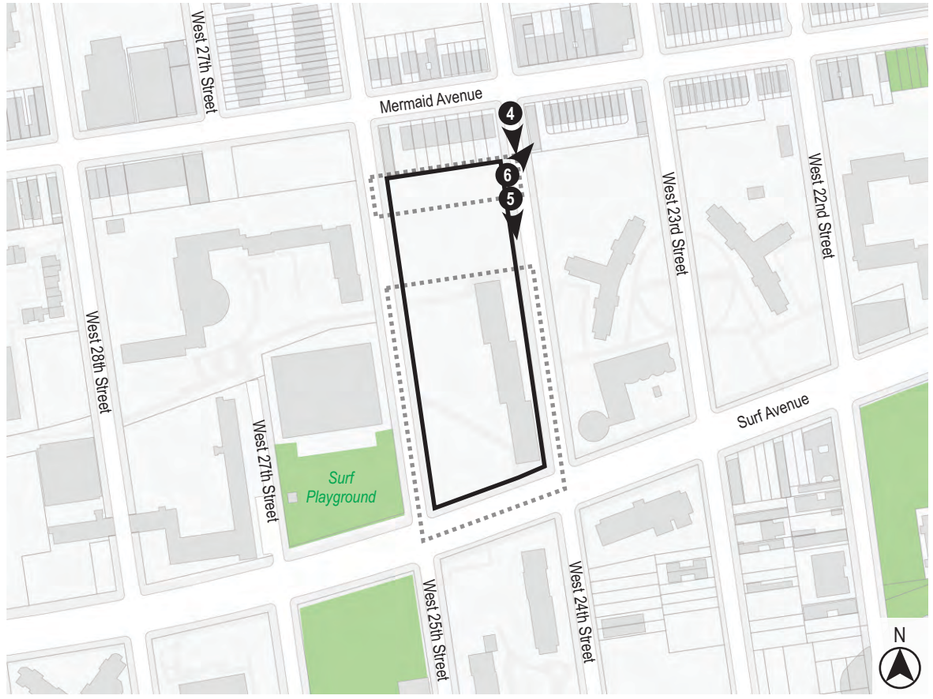



7. View of West 24th Street facing north from Surf Avenue (Development Site at left).



8. View of the Development Site facing northwest from the intersection of Surf Avenue and West 24th Street.



9. View of Surf Avenue facing southwest from West 24th Street (Development Site at right).

2950 West 24th Street Rezoning, Brooklyn

Urban Cartographics
Photographs Taken on March 10, 2025



10. View of the sidewalk along the west side of West 24th Street facing north from Surf Avenue (Development Site at left).



11. View of the intersection of Surf Avenue and West 24th Street facing southeast from the Development Site.



12. View of the sidewalk along the north side of Surf Avenue facing southwest from West 24th Street (Development Site at right).

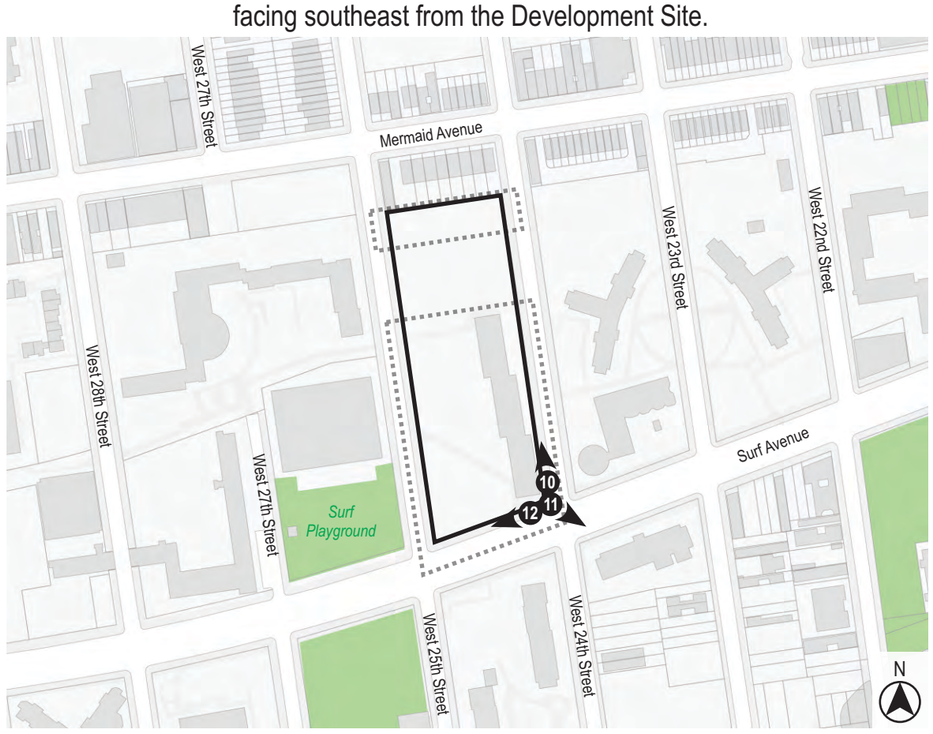

2950 West 24th Street Rezoning, Brooklyn

Urban Cartographics
Photographs Taken on March 10, 2025



13. View of the Development Site facing northwest from Surf Avenue.



15. View of the Development Site facing northeast from Surf Avenue.



14. View of the Development Site facing north from Surf Avenue.

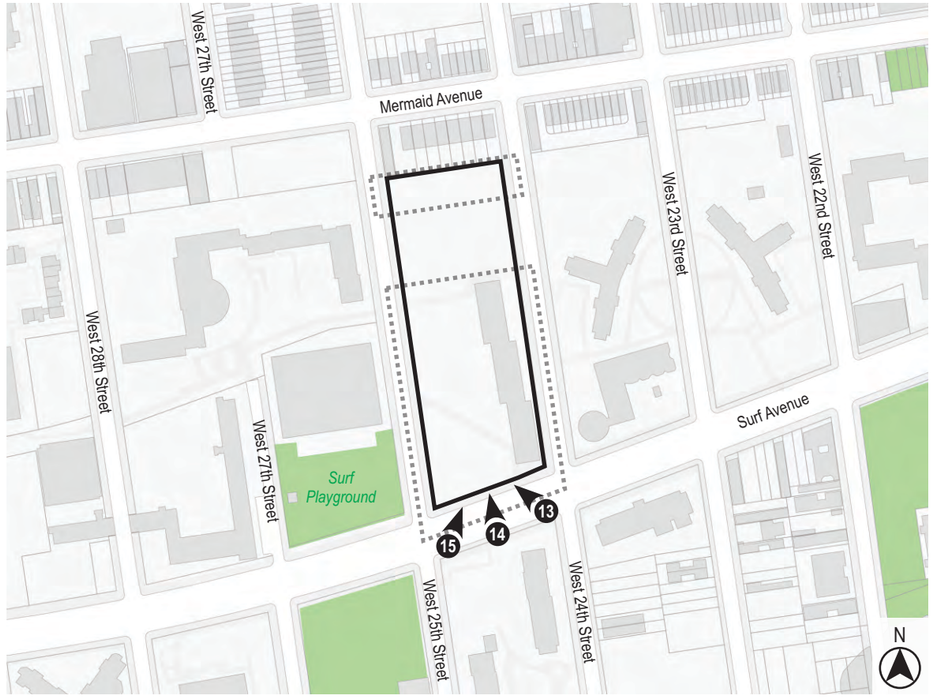



16. View of West 25th Street facing north from Surf Avenue (Development Site at right).



17. View of the Development Site facing northeast from the intersection of Surf Avenue and West 25th Street.



18. View of Surf Avenue facing northeast from West 25th Street (Development Site at left).

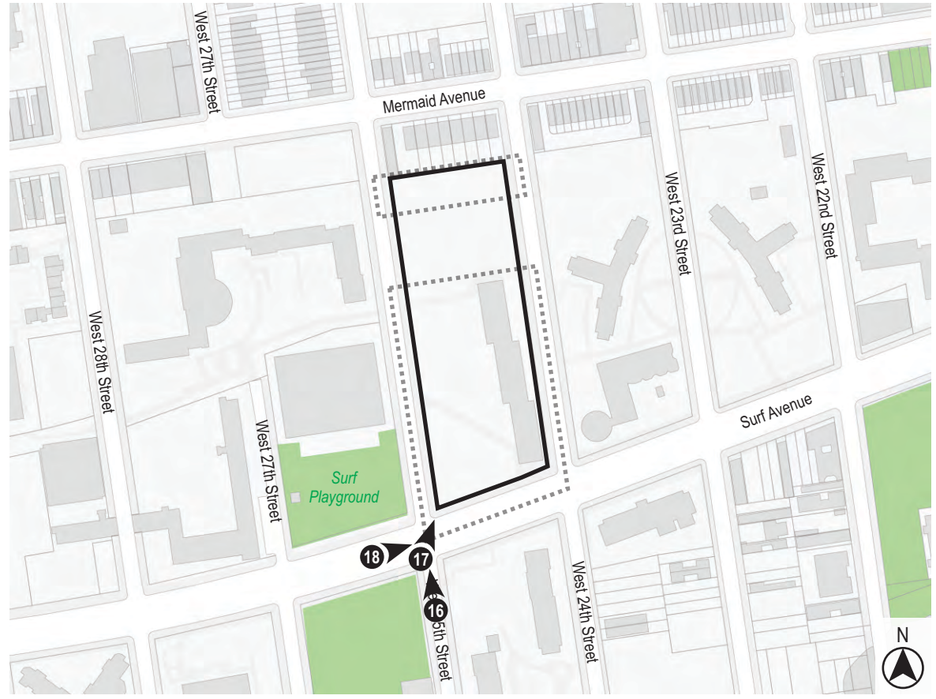



19. View of the sidewalk along the north side of Surf Avenue facing northeast from West 25th Street (Development Site at left).



21. View of the sidewalk along the east side of West 25th Street facing north from Surf Avenue (Development Site at right).



20. View of the intersection of Surf Avenue and West 25th Street facing southwest from the Development Site.

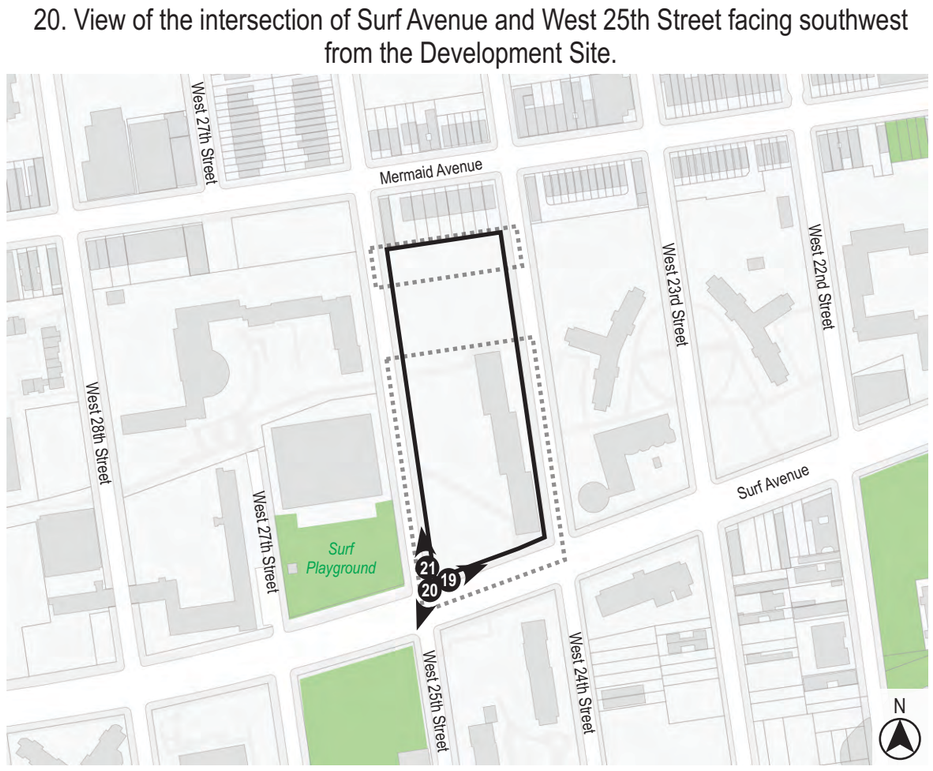

2950 West 24th Street Rezoning, Brooklyn

Urban Cartographics
Photographs Taken on March 10, 2025



22. View of the Development Site facing northeast from West 25th Street.



23. View of the Development Site facing southeast from West 25th Street.



24. View of the Development Site facing southeast from West 25th Street.

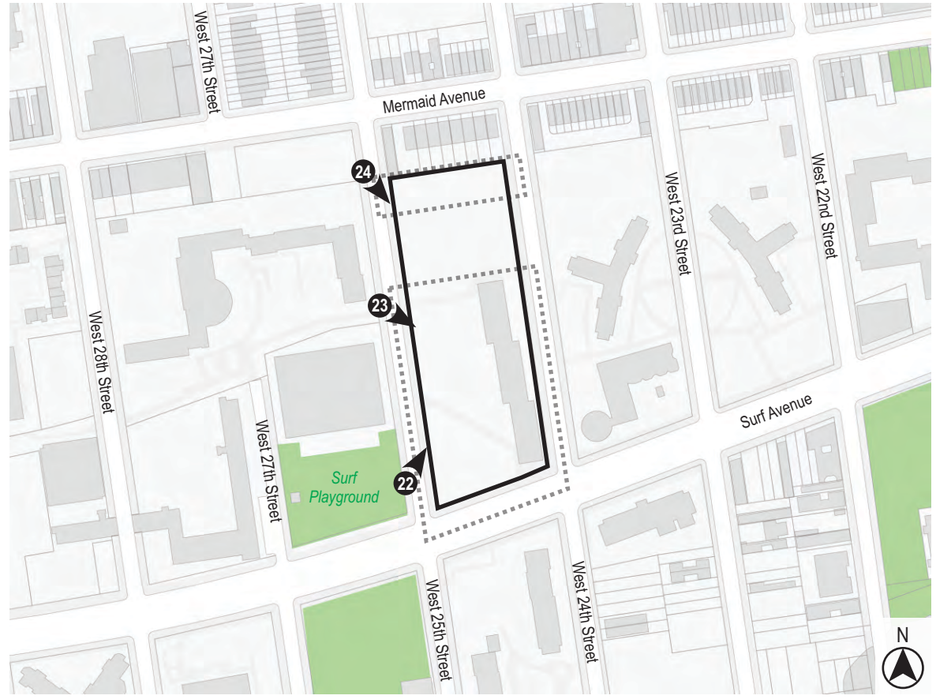



25. View of West 25th Street facing south (Development Site at left).



26. View of the sidewalk along the east side of West 25th Street facing south (Development Site at left).



27. View of the west side of West 25th Street facing northwest from the Development Site.

