Marcus Garvey Village, Brooklyn

FINANCE NEW • YORK
MARTHA E. STARK
COMMISSIONER

N
W E
S

NYC Digital Tax Map

Effective Date : 02-04-2009 13:56:46
End Date : Current

Brooklyn Block: 3560

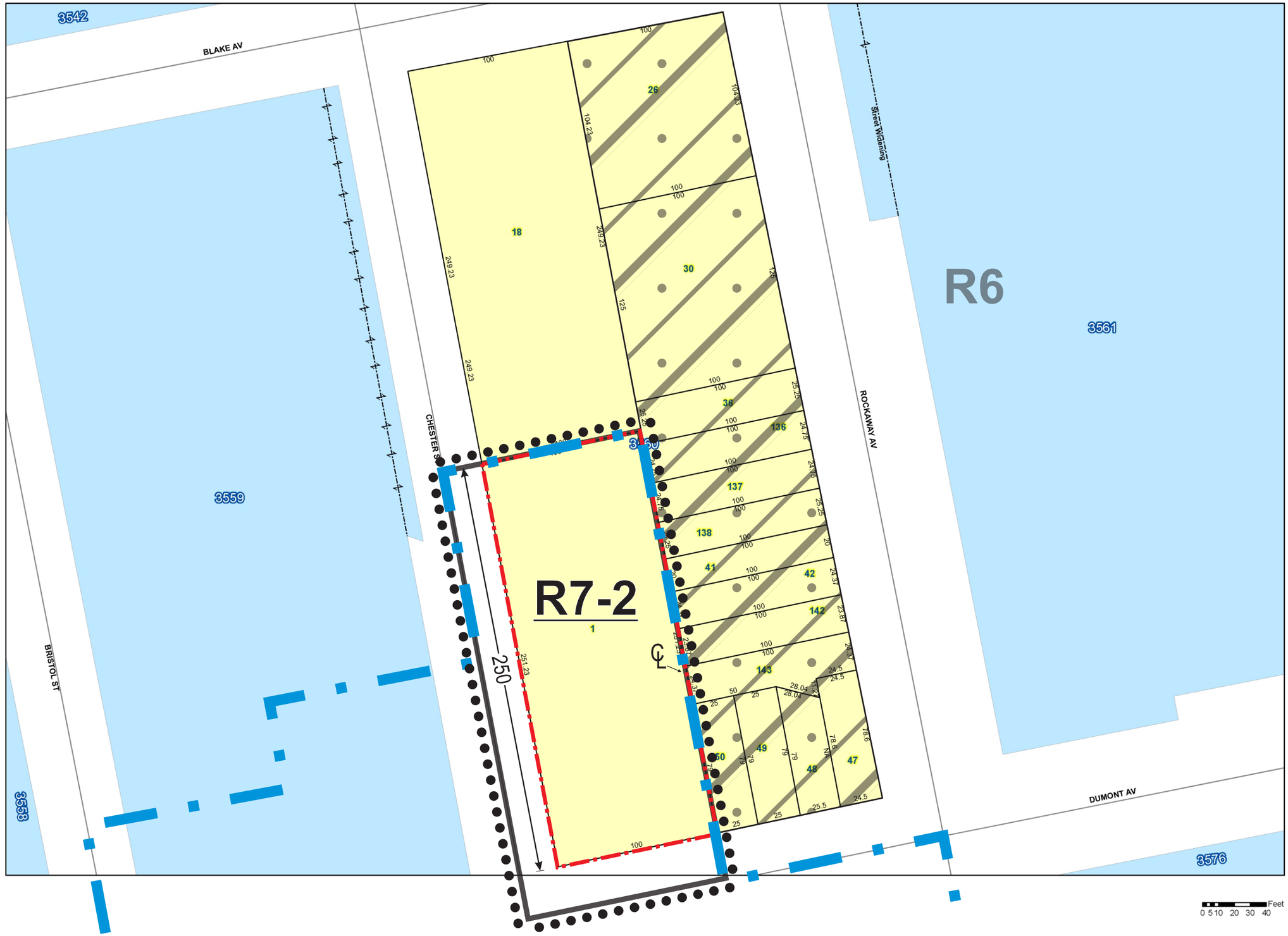

Feet
0 5 10 20 30 40

Legend

- Streets
- Miscellaneous Text
- Possession Hooks
- Boundary Lines
- Lot Face Possession Hooks
- Regular
- Underwater
- Tax Lot Polygon
- Condo Number
- Tax Block Polygon
- Zoning District Line
- Development Site
- Rezoning Area
- LSGD Boundary
- Existing C2-3 Commercial Overlay
- Proposed C2-4 Commercial Overlay
- R6 — Existing Zoning District
- R7-2 — Proposed Zoning District

Marcus Garvey Village, Brooklyn

FINANCE NEW • YORK
MARTHA E. STARK
COMMISSIONER

N
W E
S

NYC Digital Tax Map

Effective Date : 12-05-2008 18:59:56
End Date : Current

Brooklyn Block: 3559

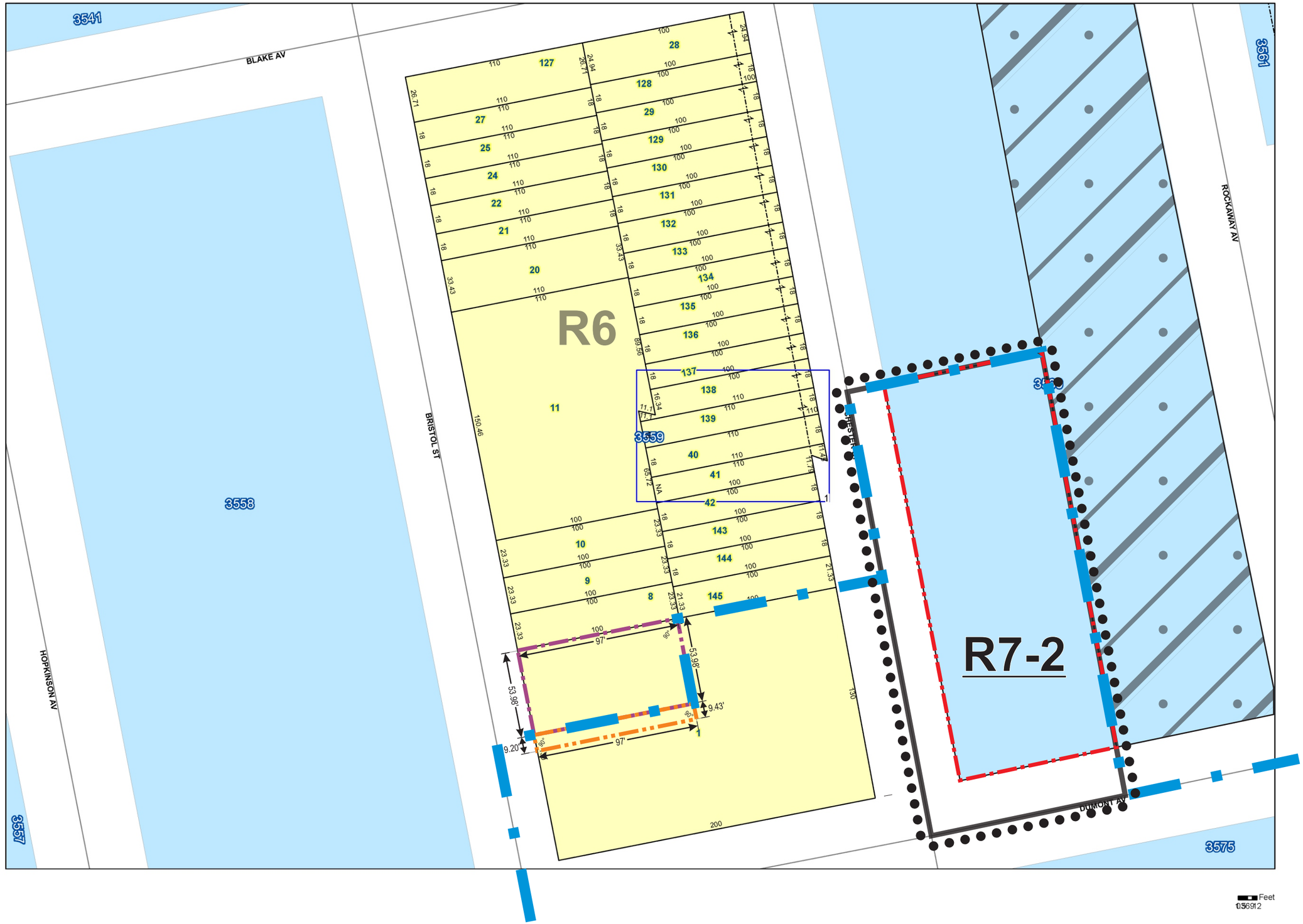

Legend

- Streets
- Miscellaneous Text
- Possession Hooks
- Boundary Lines
- Lot Face Possession Hooks
- Regular
- Underwater
- Tax Lot Polygon
- Condo Number
- Tax Block Polygon
- Zoning District Line
- Development Site
- Rezoning Area
- LSGD Boundary
- Existing C2-3 Commercial Overlay
- Proposed C2-4 Commercial Overlay
- R6 Existing Zoning District
- R7-2 Proposed Zoning District
- Acquisition Site
- Acquisition by Easement

Marcus Garvey Village, Brooklyn

FINANCE NEW • YORK
MARTHA E. STARK
COMMISSIONER

N
W E
S

NYC Digital Tax Map

Effective Date : 12-05-2008 19:02:50
End Date : Current
Brooklyn Block: 3573

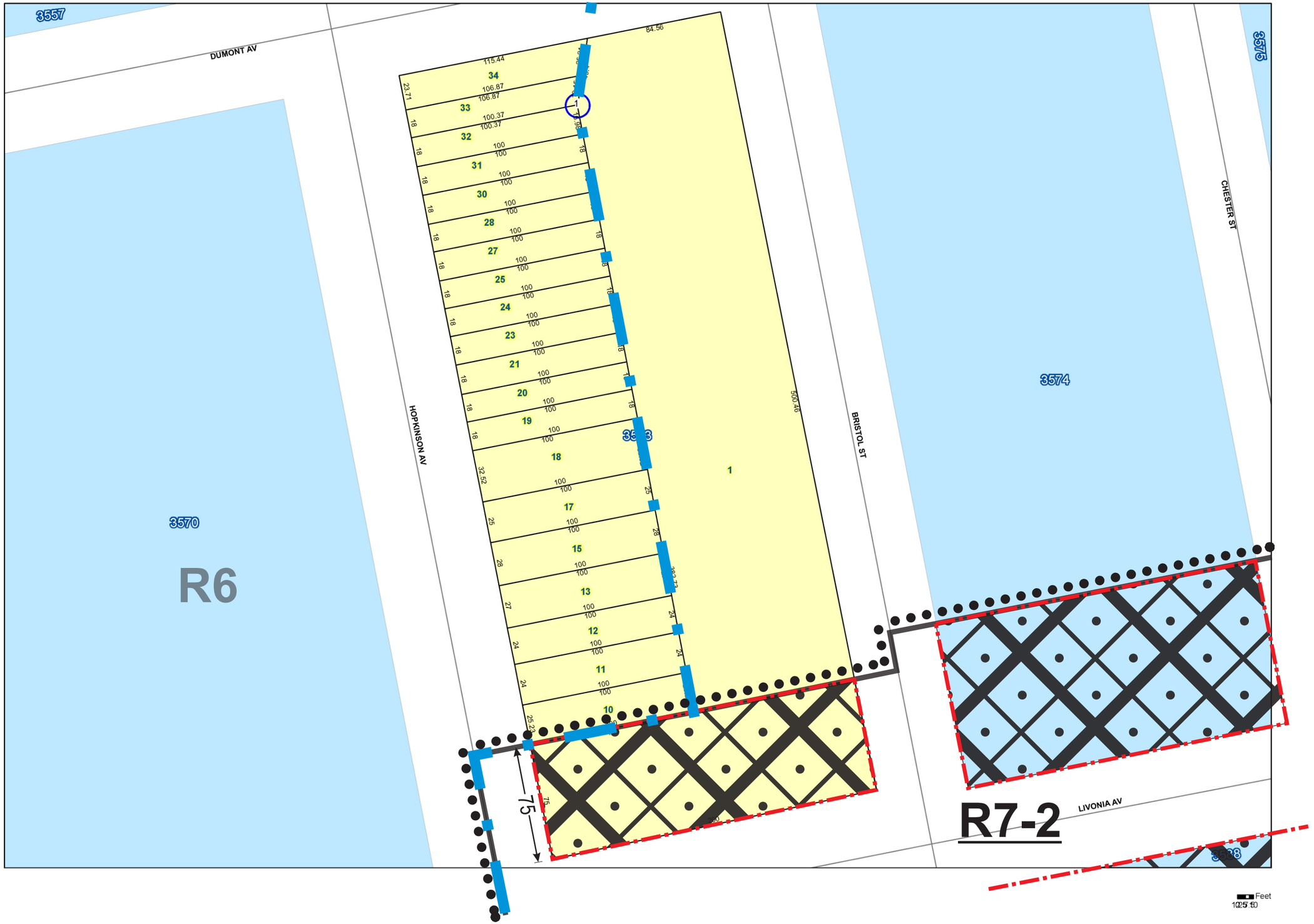

Legend

- Streets
- Miscellaneous Text
- Possession Hooks
- Boundary Lines
- Lot Face Possession Hooks
- Regular
- Underwater
- Tax Lot Polygon
- Condo Number
- Tax Block Polygon

Zoning District Line

Development Site

Rezoning Area

LSGD Boundary

Existing C2-3 Commercial Overlay

Proposed C2-4 Commercial Overlay

R6 Existing Zoning District

R7-2 Proposed Zoning District

Marcus Garvey Village, Brooklyn

FINANCE NEW • YORK
MARTHA E. STARK
COMMISSIONER

NYC Digital Tax Map

Effective Date : 12-05-2008 19:03:18
End Date : Current

Brooklyn Block: 3574

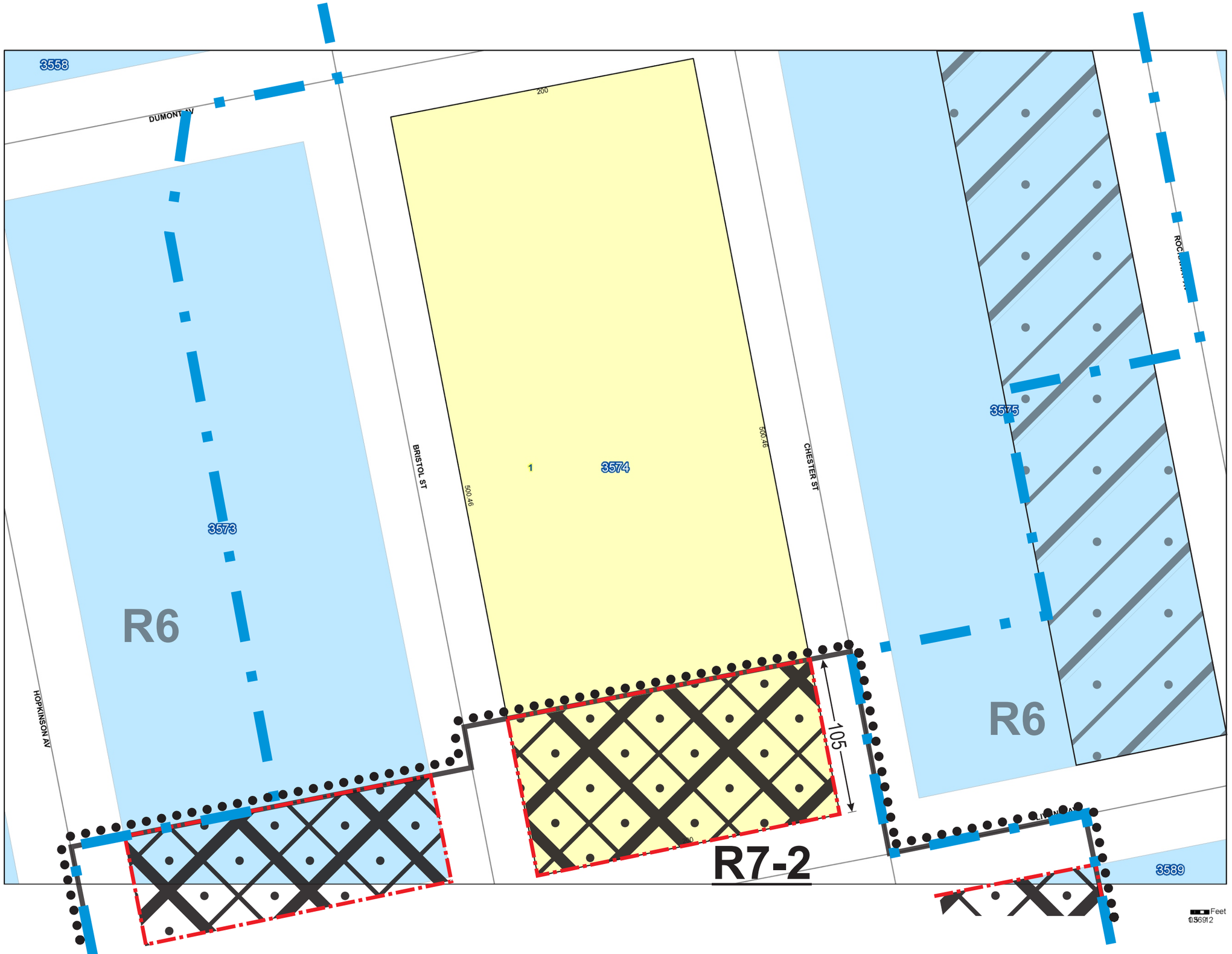

Legend

- Streets
- Miscellaneous Text
- Possession Hooks
- Boundary Lines
- Lot Face Possession Hooks
- Regular
- Underwater
- Tax Lot Polygon
- Condo Number
- Tax Block Polygon
- Zoning District Line
- Development Site
- Rezoning Area
- LSGD Boundary
- Existing C2-3 Commercial Overlay
- Proposed C2-4 Commercial Overlay
- R6 — Existing Zoning District
- R7-2 — Proposed Zoning District

Marcus Garvey Village, Brooklyn

FINANCE NEW • YORK
MARTHA E. STARK
COMMISSIONER

N
W E
S

NYC Digital Tax Map

Effective Date : 12-05-2008 19:03:32
End Date : Current

Brooklyn Block: 3575

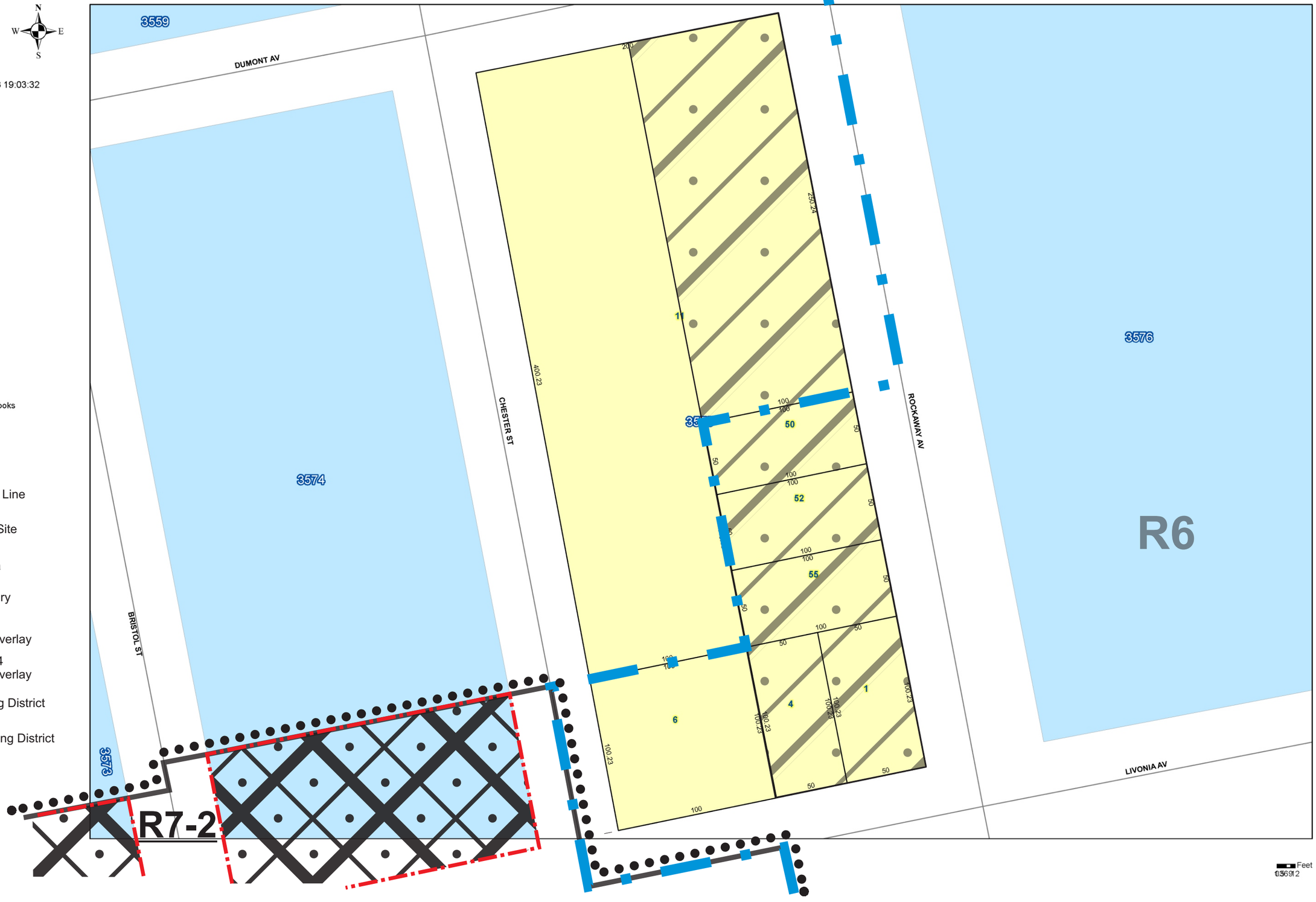

Legend

- Streets
- Miscellaneous Text
- Possession Hooks
- Boundary Lines
- Lot Face Possession Hooks
- Regular
- Underwater
- Tax Lot Polygon
- Condo Number
- Tax Block Polygon

- Zoning District Line
- Development Site
- Rezoning Area
- LSGD Boundary
- Existing C2-3 Commercial Overlay
- Proposed C2-4 Commercial Overlay
- R6 — Existing Zoning District
- R7-2 — Proposed Zoning District

Marcus Garvey Village, Brooklyn

FINANCE NEW • YORK
MARTHA E. STARK
COMMISSIONER

NYC Digital Tax Map

Effective Date : 12-05-2008 19:06:35
End Date : Current

Brooklyn Block: 3587



Legend

- Streets
- Miscellaneous Text
- Possession Hooks
- Boundary Lines
- Lot Face Possession Hooks
- Regular
- Underwater
- Tax Lot Polygon
- Condo Number
- Tax Block Polygon
- Zoning District Line
- Development Site
- Rezoning Area
- LSGD Boundary
- Existing C2-3 Commercial Overlay
- Proposed C2-4 Commercial Overlay
- R6 — Existing Zoning District
- R7-2 — Proposed Zoning District

Marcus Garvey Village, Brooklyn

FINANCE NEW • YORK
MARTHA E. STARK
COMMISSIONER

N
W E
S

NYC Digital Tax Map

Effective Date : 12-05-2008 19:06:50
End Date : Current

Brooklyn Block: 3588

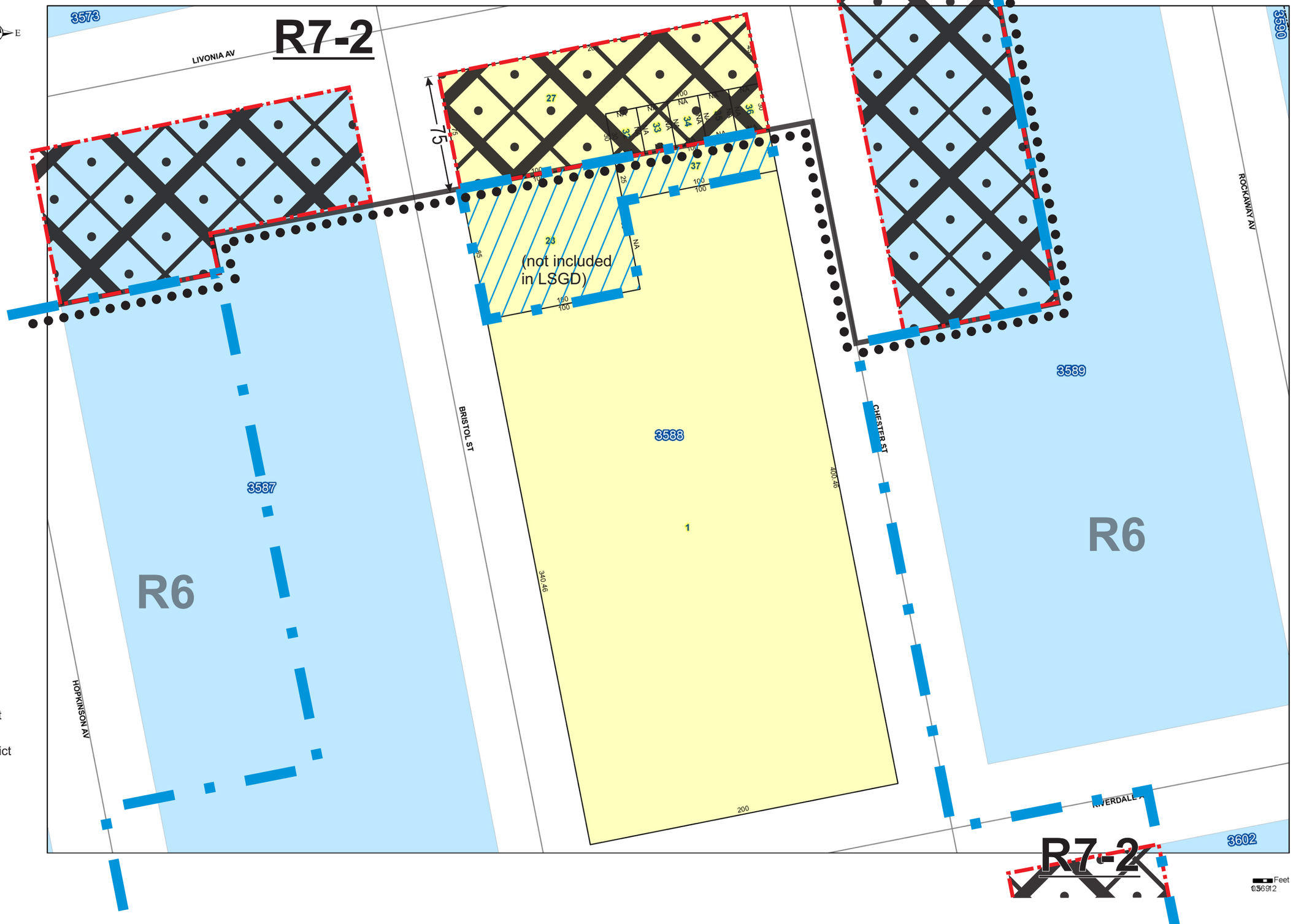

Legend

- Streets
- Miscellaneous Text
- Possession Hooks
- Boundary Lines
- Lot Face Possession Hooks
- Regular
- Underwater
- Tax Lot Polygon
- Condo Number
- Tax Block Polygon
- Zoning District Line
- Development Site
- Rezoning Area
- LSGD Boundary
- Existing C2-3 Commercial Overlay
- Proposed C2-4 Commercial Overlay
- R6 — Existing Zoning District
- R7-2 — Proposed Zoning District

Marcus Garvey Village, Brooklyn



Marcus Garvey Village, Brooklyn

FINANCE NEW • YORK
MARTHA E. STARK
COMMISSIONER

N
W E
S

NYC Digital Tax Map

Effective Date : 12-05-2008 19:10:13
End Date : Current

Brooklyn Block: 3601

Legend

- Streets
- Miscellaneous Text
- Possession Hooks
- Boundary Lines
- Lot Face Possession Hooks
- Regular
- Underwater
- Tax Lot Polygon
- Condo Number
- Tax Block Polygon

Zoning District Line

Development Site

Rezoning Area

LSGD Boundary

Existing C2-3 Commercial Overlay

Proposed C2-4 Commercial Overlay

R6 Existing Zoning District

R7-2 Proposed Zoning District

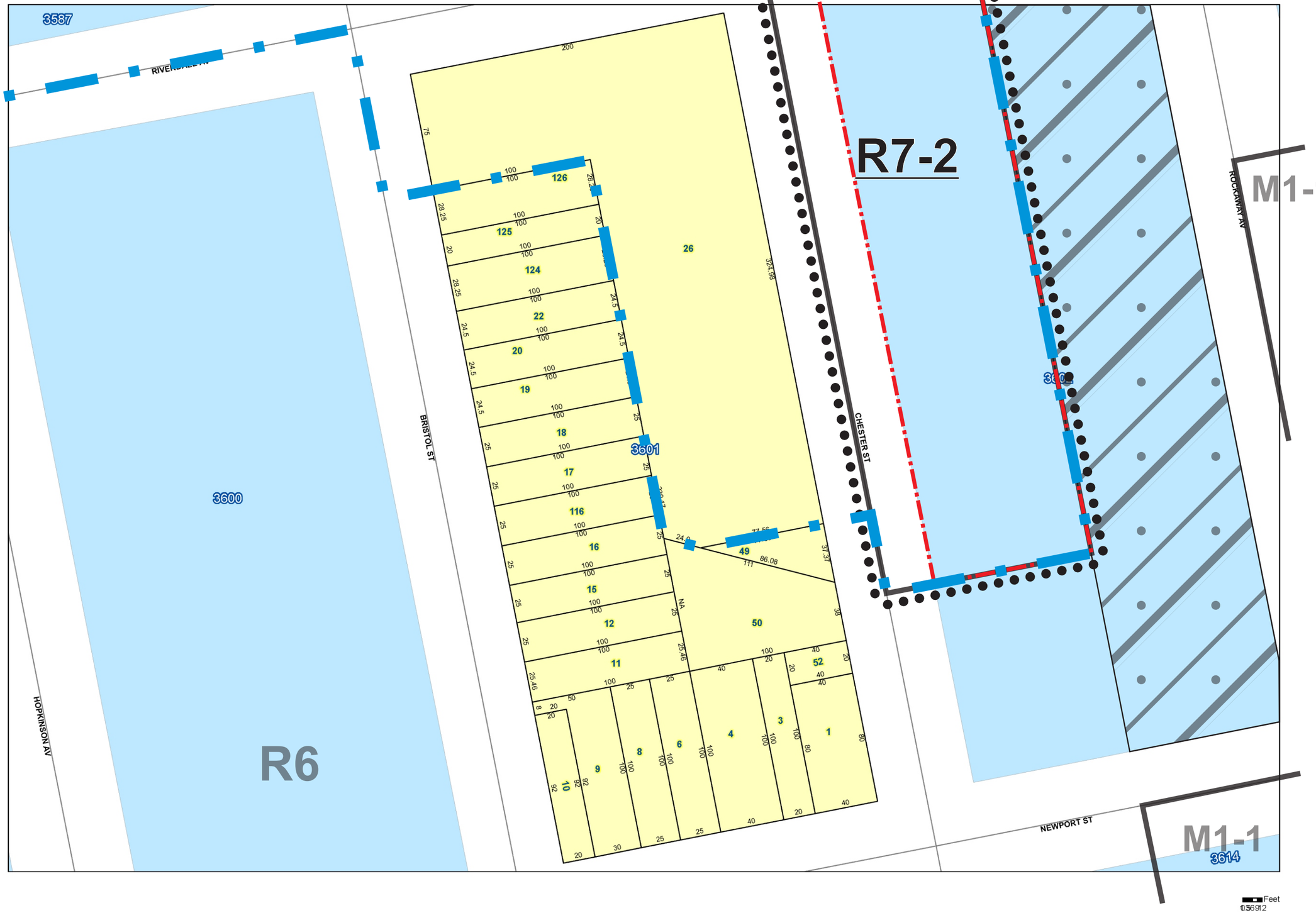

Marcus Garvey Village, Brooklyn

FINANCE NEW • YORK
MARTHA E. STARK
COMMISSIONER

N
W E
S

NYC Digital Tax Map

Effective Date : 09-29-2008 16:44:14
End Date : Current

Brooklyn Block:3602

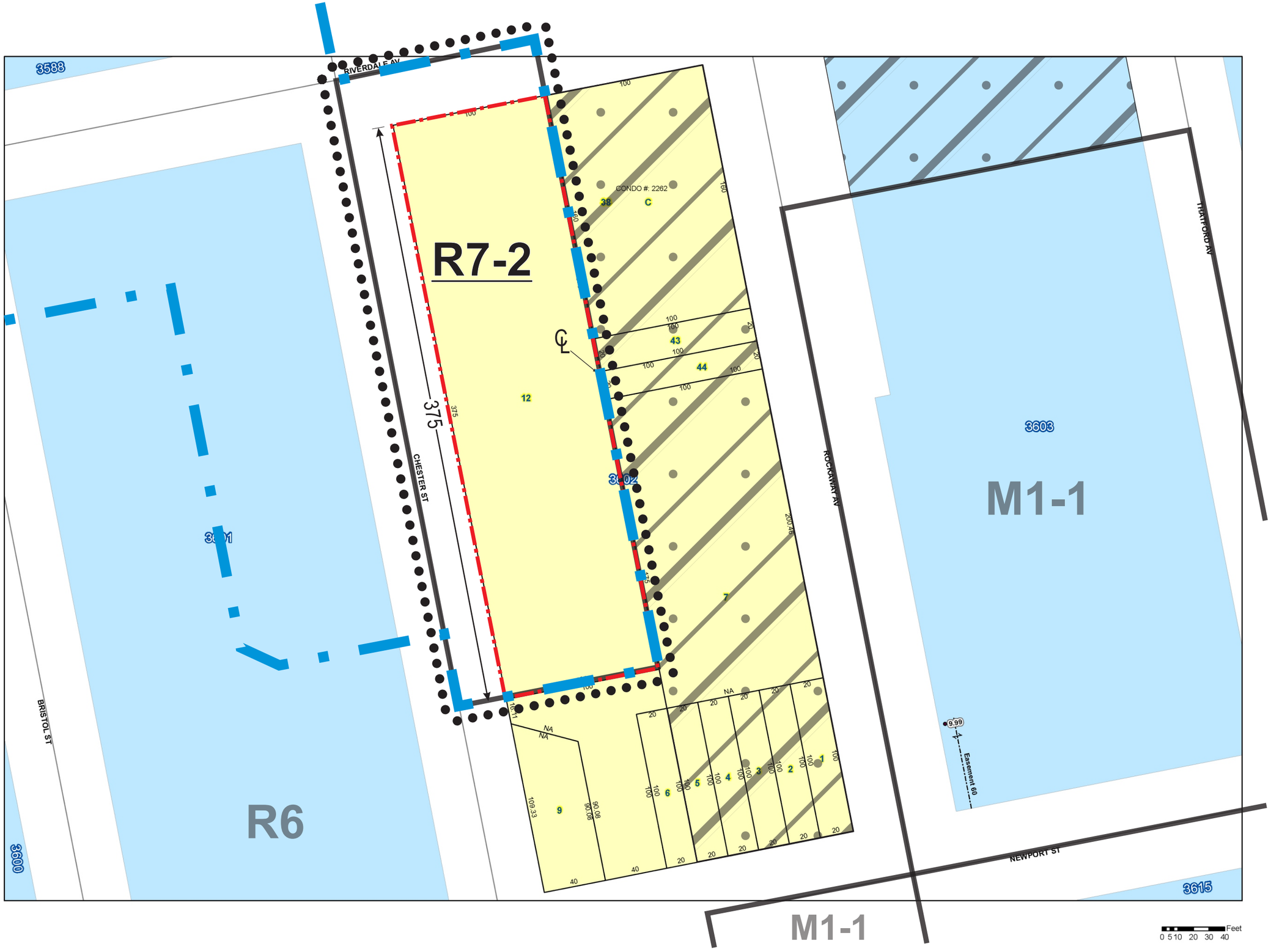

Legend

- Streets
- Miscellaneous Text
- Possession Hooks
- Boundary Lines
- Lot Face Possession Hooks
- Regular
- Underwater
- Tax Lot Polygon
- Condo Number
- Tax Block Polygon
- Zoning District Line
- Development Site
- Rezoning Area
- LSGD Boundary
- Existing C2-3 Commercial Overlay
- Proposed C2-4 Commercial Overlay
- R6 — Existing Zoning District
- R7-2 — Proposed Zoning District