Zoning Change Map

ZONING MAP **8c**

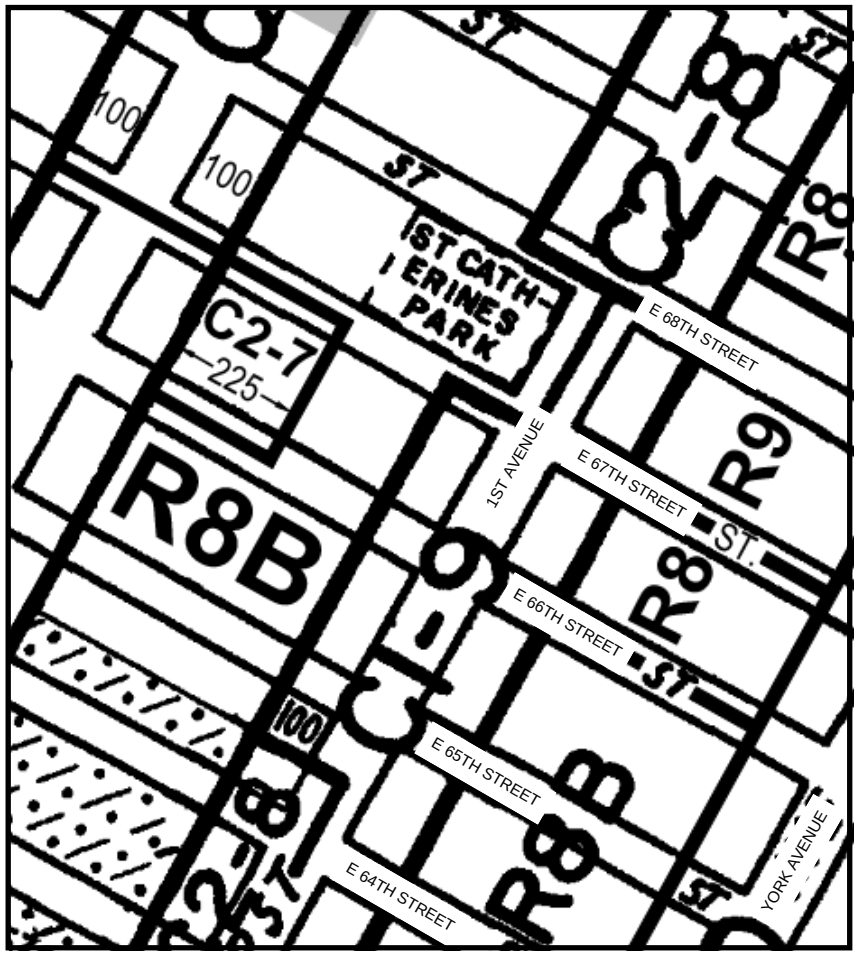

CURRENT ZONING MAP

ZONING MAP **8c**

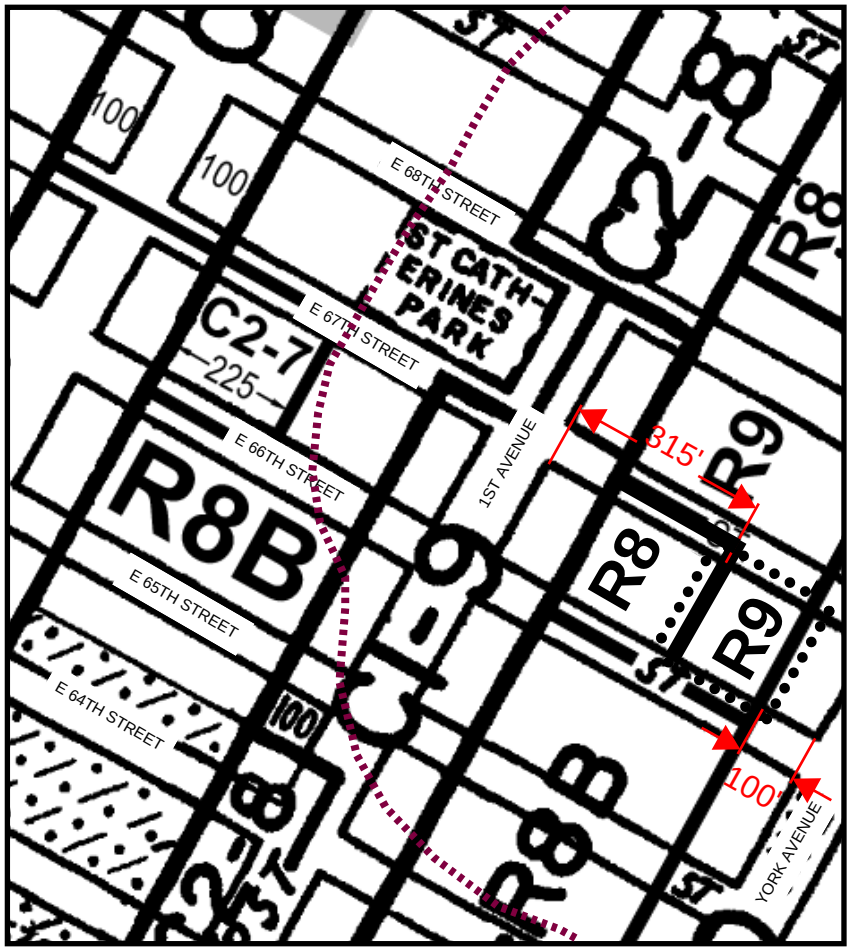

PROPOSED ZONING MAP - Area being rezoned is outlined with dotted lines

Changing a R8 district to a R9 district

C1-1 C1-2 C1-3 C1-4 C1-5 C2-1 C2-2 C2-3 C2-4 C2-5

NOTE: Where no dimensions for zoning district boundaries appear on the zoning maps, such dimensions are determined in Article VII, Chapter 6 (Location of District Boundaries) of the Zoning Resolution.

600' Radius around 2001 LSCFD

Zoning Change Map

ZONING MAP **9a**

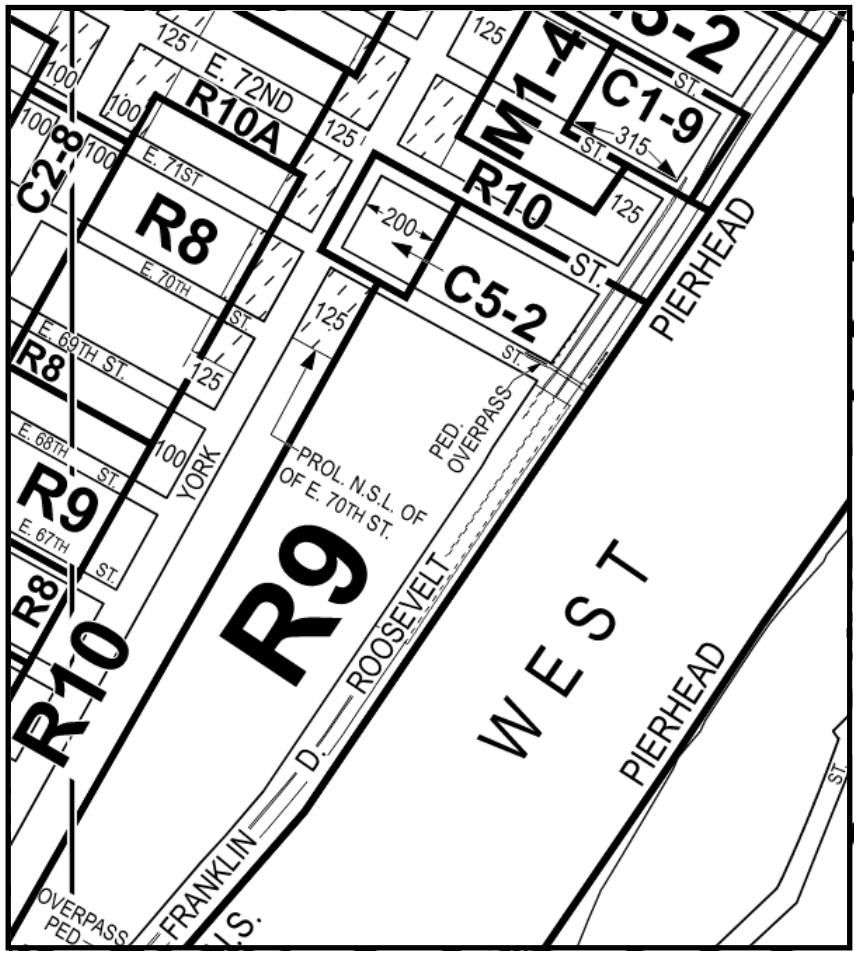

CURRENT ZONING MAP

ZONING MAP **9a**

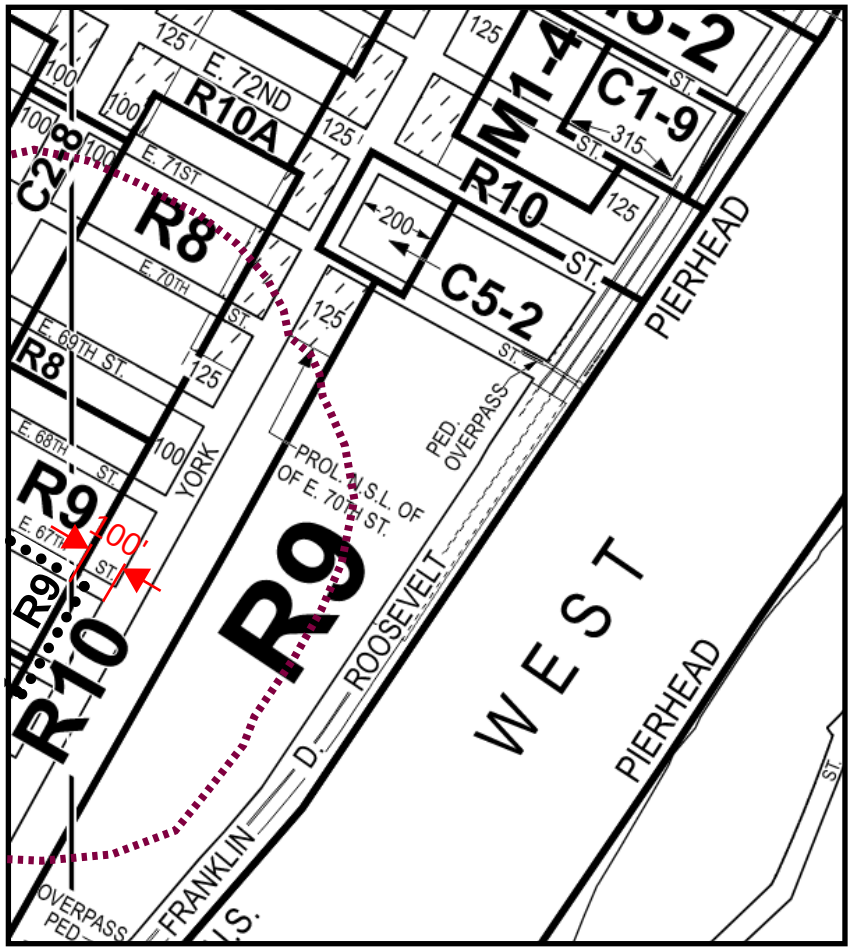

PROPOSED ZONING MAP - Area being rezoned is outlined with dotted lines

Changing a R8 district to a R9 district

C1-1 C1-2 C1-3 C1-4 C1-5 C2-1 C2-2 C2-3 C2-4 C2-5

NOTE: Where no dimensions for zoning district boundaries appear on the zoning maps, such dimensions are determined in Article VII, Chapter 6 (Location of District Boundaries) of the Zoning Resolution.

600' Radius around 2001 LSCFD