

1. View of the Development Site facing east from Woodpoint Road.



2. View of Conselyea Street facing east from Woodpoint Road (Development Site at right).



3. View of the Development Site facing southeast from the intersection of Conselyea Street and Woodpoint Road.

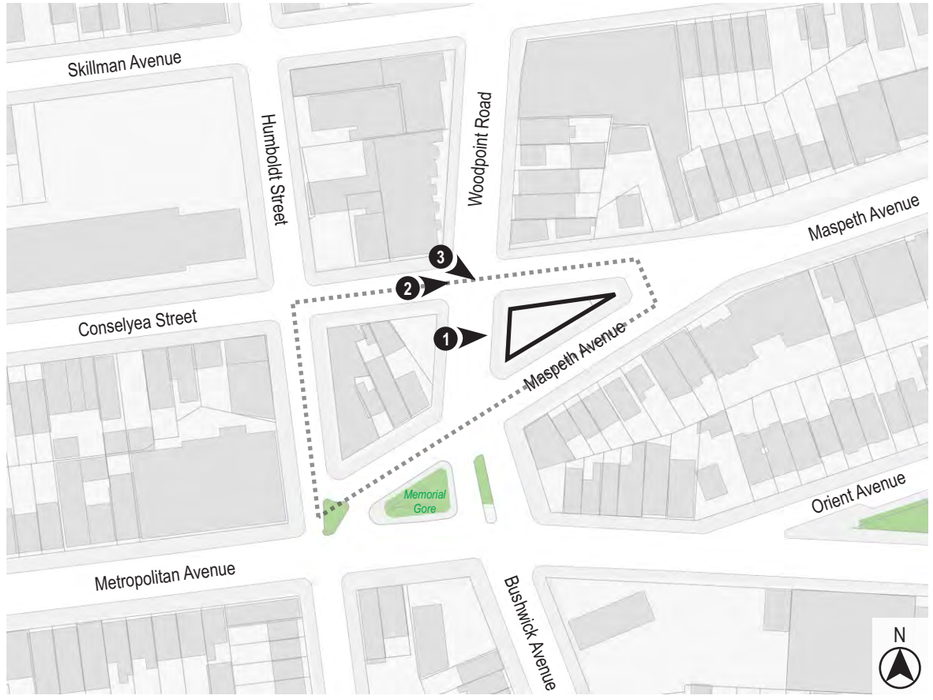

19 Maspeth Avenue, Brooklyn

Urban Cartographics
Photographs Taken on July 24, 2023



4. View of Woodpoint Road facing south from Conselyea Street (Development Site at left).


figure_ONE WAY

5. View of the Development Site facing southeast from Conselyea Street.



6. View of the Development Site facing southwest from Conselyea Street.

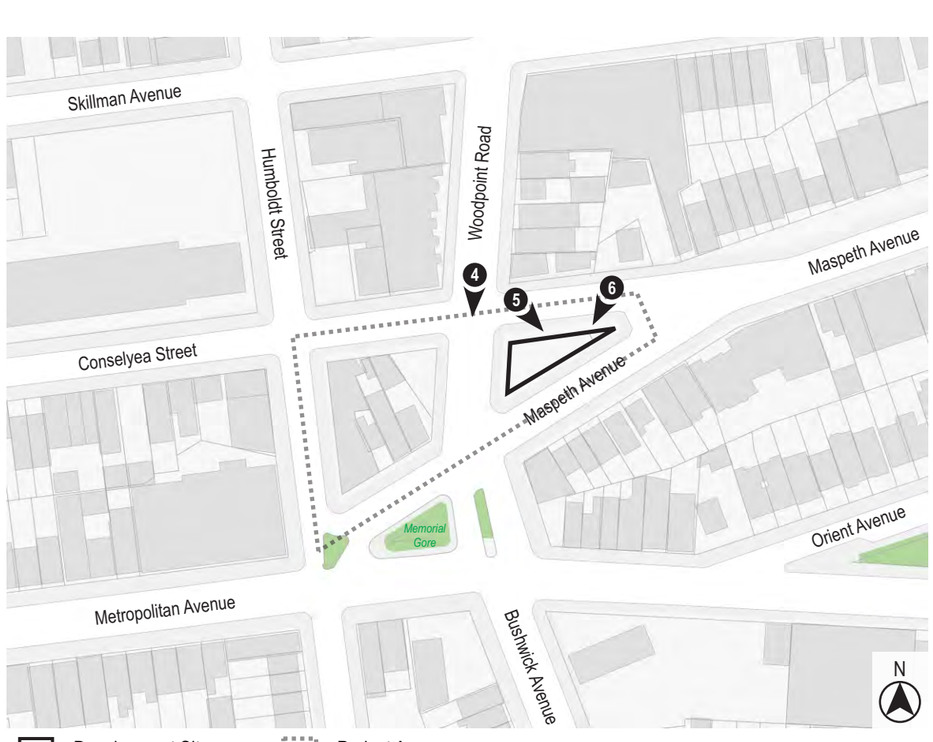



7. View of Conselyea Street facing west from Maspeth Avenue (Development Site at left).



8. View of the Development Site facing southwest from the intersection of Conselyea Street and Maspeth Avenue.



9. View of Maspeth Avenue facing southwest from Conselyea Street (Development Site at right).

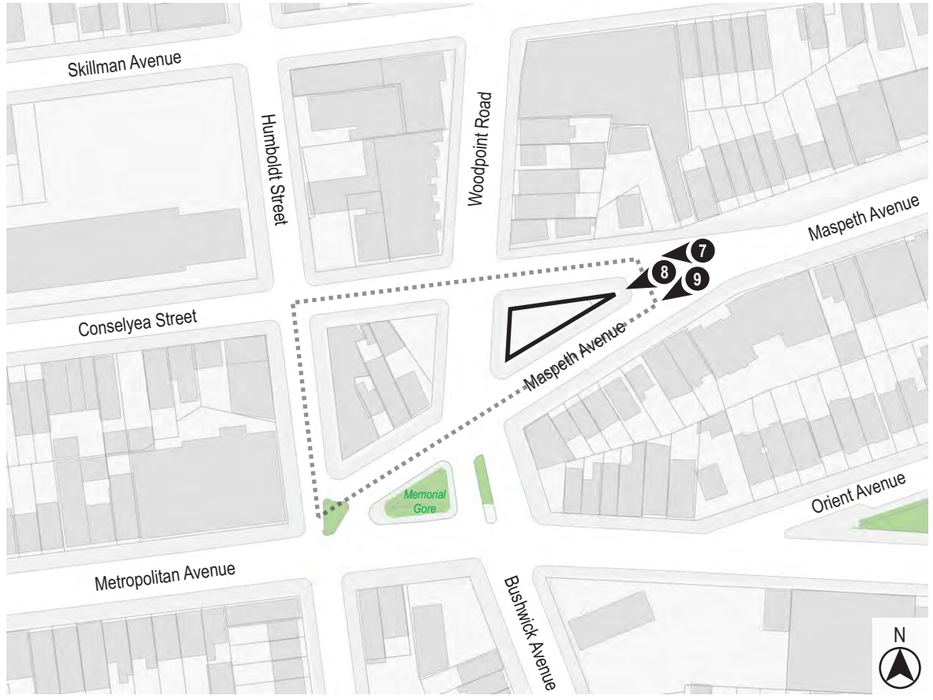



10. View of the sidewalk along the south side of Conselyea Street facing west from Maspeth Avenue (Development Site at left).



12. View of the sidewalk along the north side of Maspeth Avenue facing southwest from Conselyea Street (Development Site at right).



11. View of the intersection of Conselyea Street and Maspeth Avenue facing east from the Development Site.

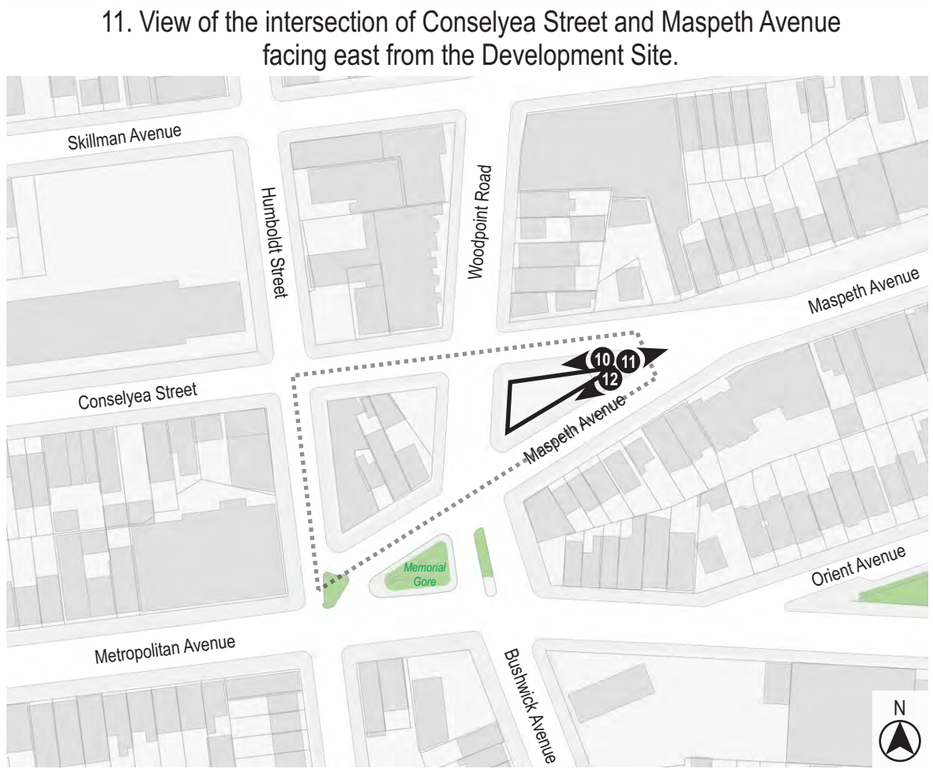



13. View of the Development Site facing west from Maspeth Avenue.



14. View of the Development Site facing northwest from Maspeth Avenue.



15. View of the Development Site facing northeast from Maspeth Avenue.

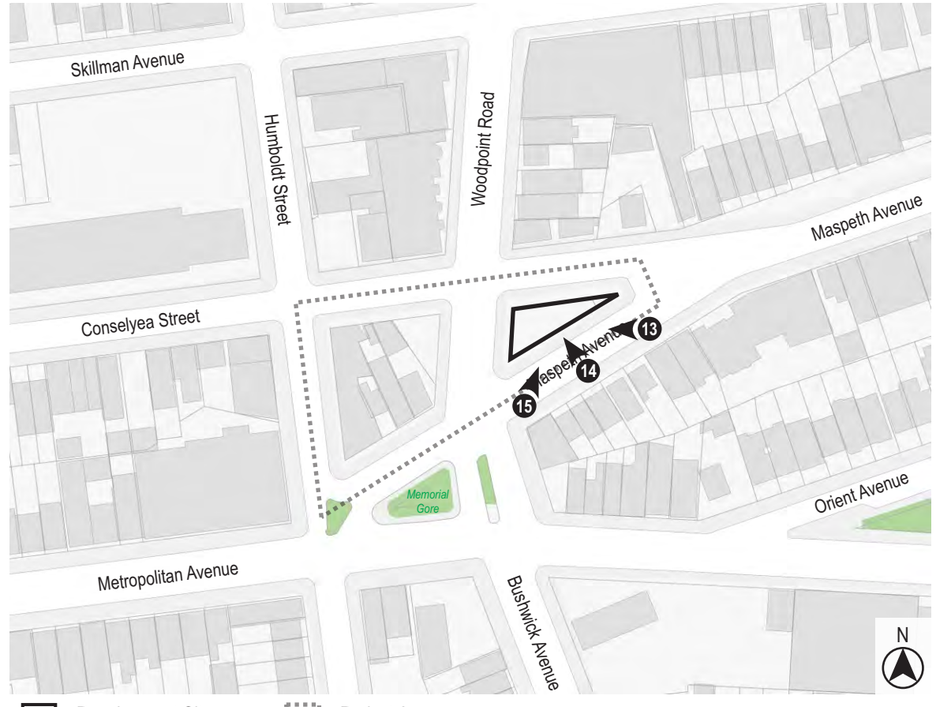



16. View of the sidewalk along the north side of Maspeth Avenue facing northeast from Woodpoint Road (Development Site at left).



17. View of the intersection of Bushwick Avenue and Maspeth Avenue facing southwest from the Development Site.



18. View of the sidewalk along the east side of Woodpoint Road facing north from Maspeth Avenue (Development Site at right).

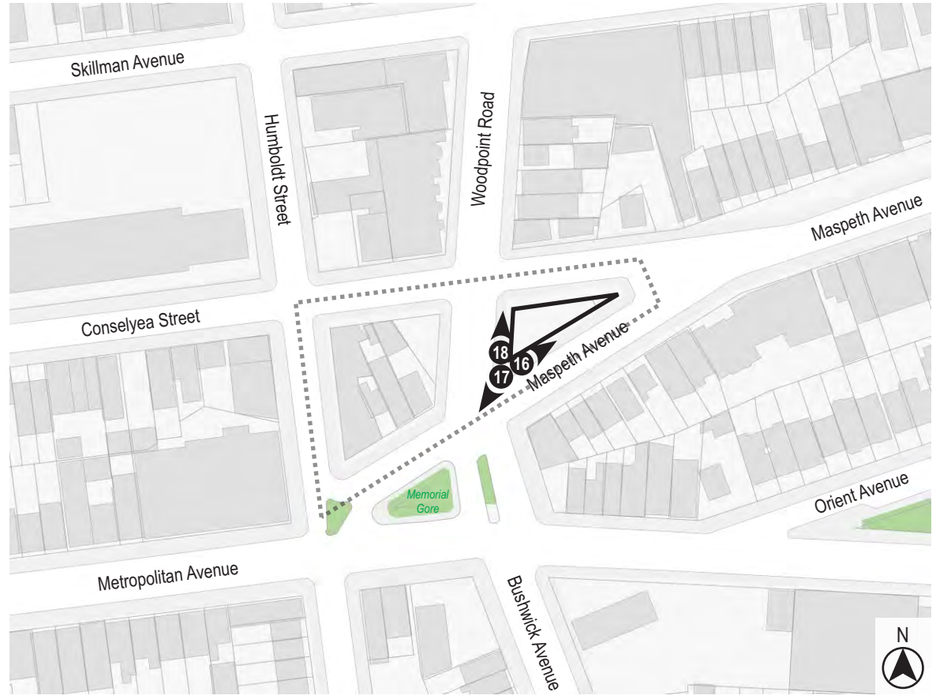



19. View of the sidewalk along the south side of Conselyea Street facing east from Woodpoint Road (Development Site at right).



20. View of the intersection of Woodpoint Road and Conselyea Street facing northwest from the Development Site.



21. View of Conselyea Street facing west from Woodpoint Road (Project Area at left).





22. View of the Project Area facing southwest from the intersection of Conselyea Street and Woodpoint Road.



23. View of the Project Area facing southwest from Woodpoint Road.



24. View of the Project Area facing northwest from the intersection of Maspeth Avenue and Woodpoint Road.

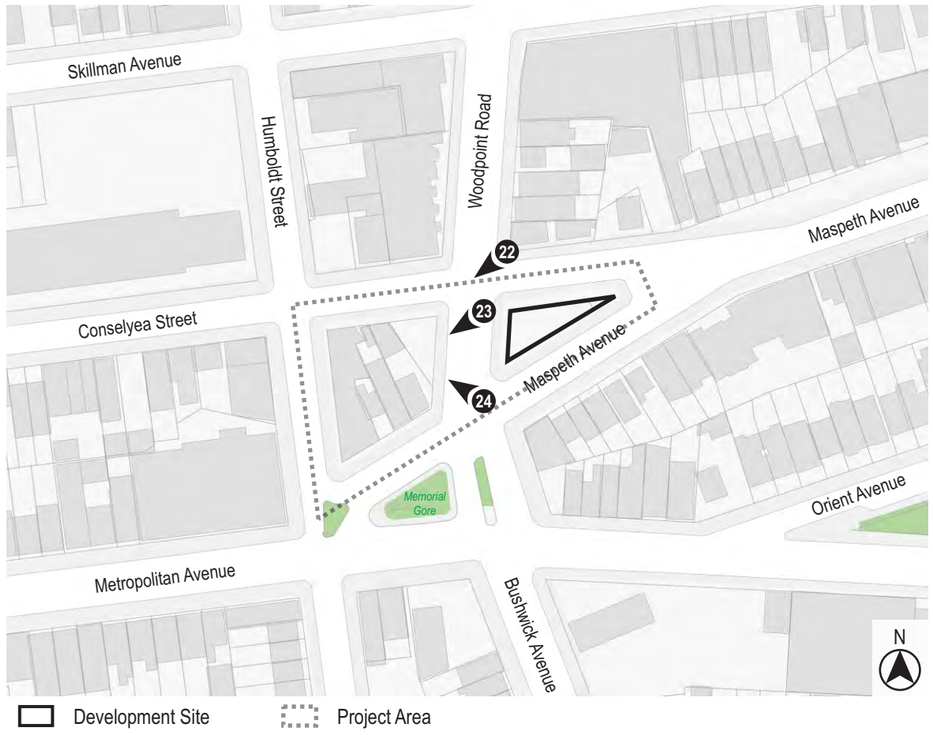



25. View of Woodpoint Road facing north from the intersection of Maspeth Avenue and Bushwick Avenue (Project Area at left, Development Site at right).



27. View of Maspeth Avenue facing northeast from the intersection of Woodpoint Road and Bushwick Avenue (Development Site at left).



26. View of the Development Site facing northeast from the intersection of Woodpoint Road, Maspeth Avenue and Bushwick Avenue.

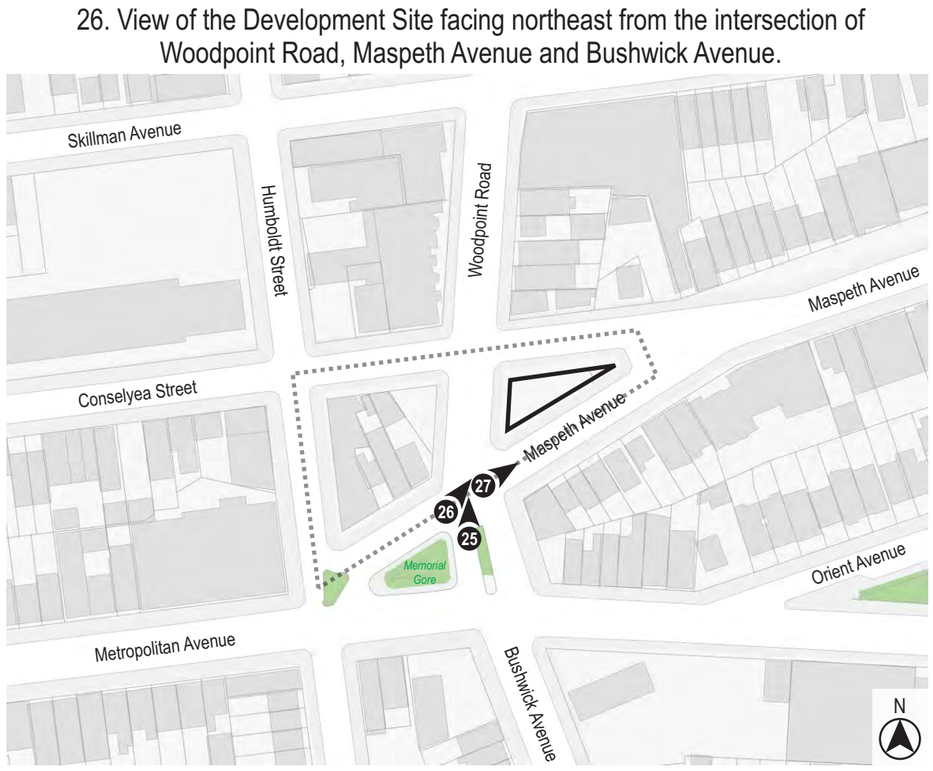



28. View of the Project Area facing northwest from the intersection of Bushwick Avenue and Maspeth Avenue.



30. View of the Project Area facing northeast from Maspeth Avenue.



29. View of Maspeth Avenue facing southwest from the intersection of Woodpoint Road and Bushwick Avenue (Project Area at right).



31. View of Maspeth Avenue facing northeast from Humboldt Street (Project Area at left).



32. View of the Project Area facing northeast from the intersection of Humboldt Street and Maspeth Avenue.



33. View of Humboldt Street facing north from Metropolitan Avenue (Project Area at right).

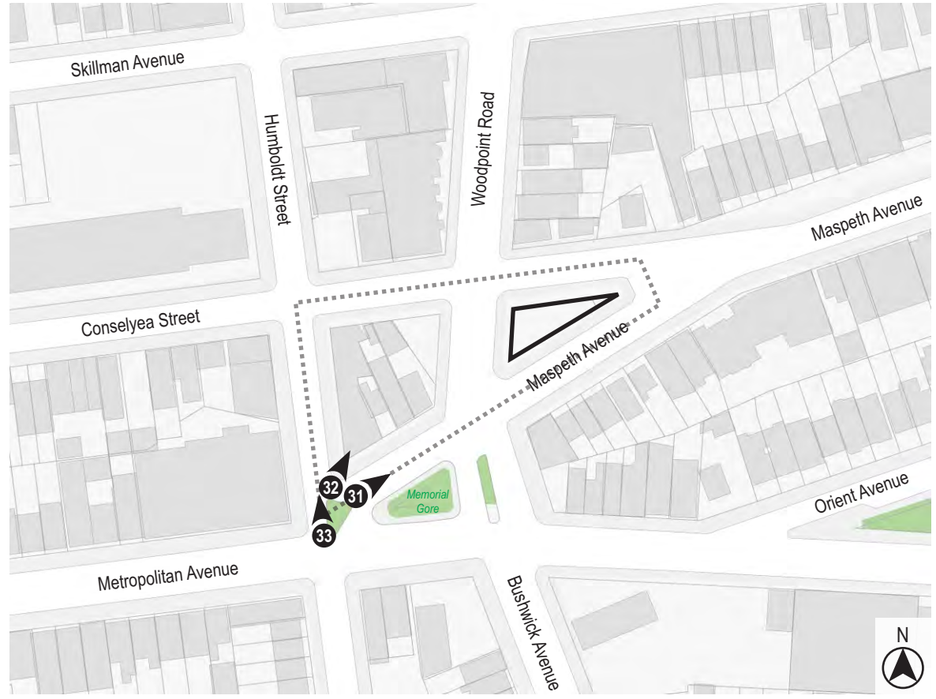



34. View of the sidewalk along the north side of Maspeth Avenue facing northeast from Humboldt Street (Project Area at left).



36. View of the sidewalk along the east side of Humboldt Street facing north from Maspeth Avenue (Project Area at right).



35. View of the intersection of Metropolitan Avenue and Humboldt Street facing southwest from the Project Area.



37. View of the Project Area facing northeast from Humboldt Street.



38. View of the Project Area facing southeast from Humboldt Street.



39. View of the Project Area facing southeast from Conselyea Street.





40. View of Humboldt Street facing south from Conselyea Street (Project Area at left).



41.View of the Project Area facing southeast from the intersection of Conselyea Street and Humboldt Street.



42. View of Conselyea Street facing east from Humboldt Street (Project Area at right).





43. View of the sidewalk along the east side of Humboldt Street facing south from Conselyea Street (Project Area at left).



44. View of the intersection of Conselyea Street and Humboldt Street facing northwest from the Project Area.



45. View of the sidewalk along the south side of Conselyea Street facing east from Humboldt Street (Project Area at right).





46. View of the sidewalk along the south side of Conselyea Street facing west from Woodpoint Road (Project Area at left).



47. View of the intersection of Woodpoint Road and Conselyea Street facing northeast from the Project Area.



48. View of the sidewalk along the west side of Woodpoint Road facing south from Conselyea Street (Project Area at right).





49. View of the sidewalk along the west side of Woodpoint Road facing north from Maspeth Avenue (Project Area at left).



50. View of the intersection of Maspeth Avenue and Bushwick Avenue facing southeast from the Project Area.



51. View of the sidewalk along the north side of Maspeth Avenue facing southwest from Woodpoint Road (Project Area at right).

