

15. View South of Site Interior From the North End (Photo Taken 1/30/19)



Photo Key Map





13. Existing parking lot at Blake Avenue Looking North (Photo Taken 1/30/19)



14. View SW at Intersection of Blake Ave. & Snediker Ave. of adjacent H.E.L.P. owned building (Photo Taken 1/30/19)

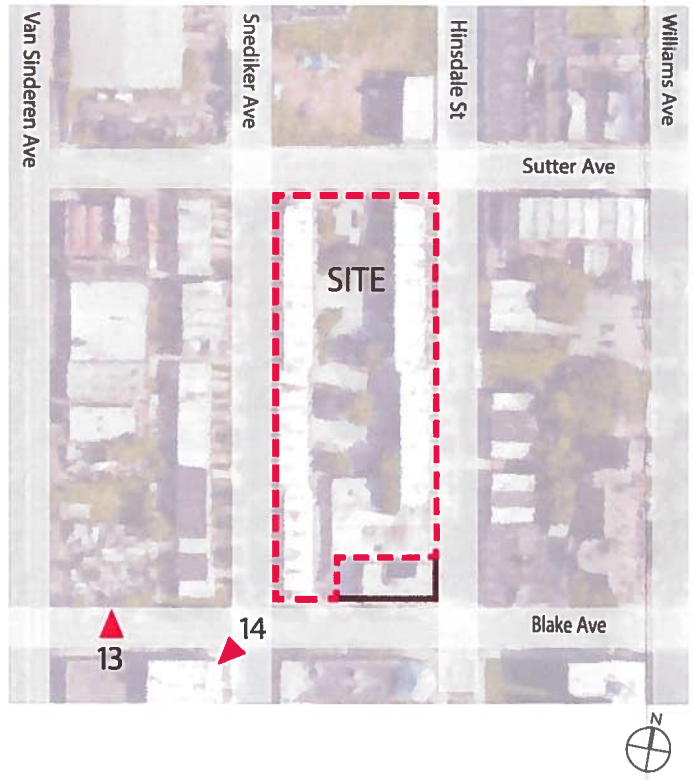

Photo Key Map



7 View East across the Site facing Hinsdale Street (Photo Taken 1/30/19)



8. View West at Hinsdale Avenue facing the Site (Photo Taken 1/30/19)

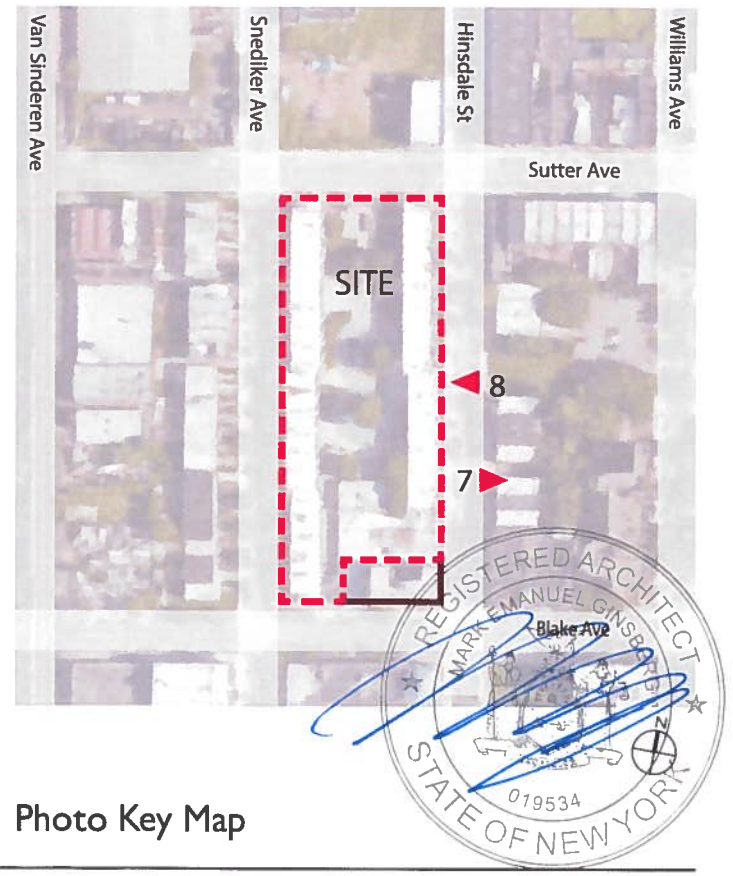

Photo Key Map



4. View East across Site facing Hinsdale Street (Photo Taken 1/30/19)



5. View East on Sutter Avenue toward Hindsale Street (Photo Taken 1/30/19)



6. View SE at Intersection of Blake Avenue & Hinsdale Street (Photo Taken 1/30/19)

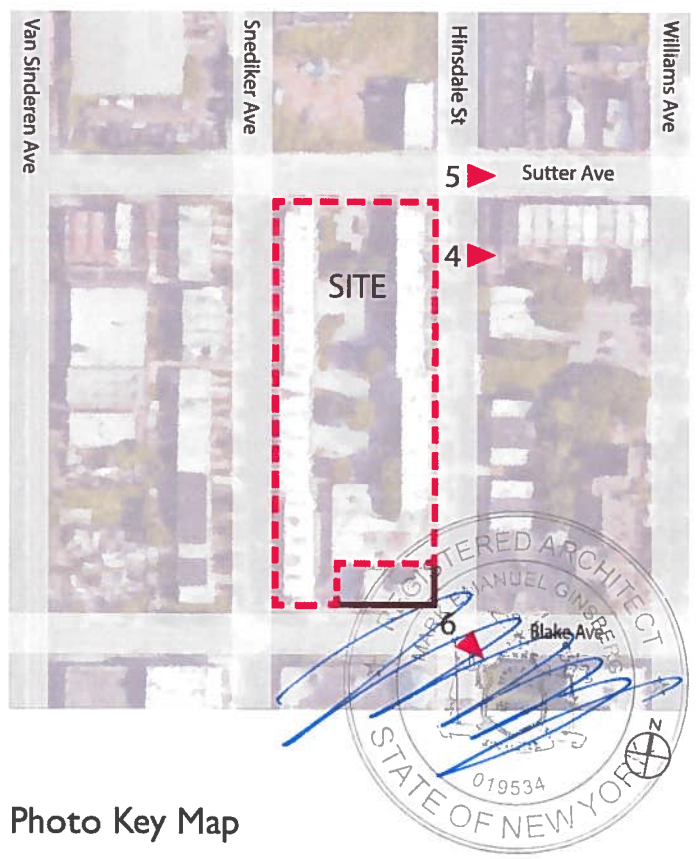

Photo Key Map



1. View SW on Sutter Ave. facing intersection of Sutter Ave. and Snediker Ave. (Photo Taken 01/30/19)



2. View South across Sutter Avenue facing the Site (Photo Taken 01/30/19)



3. View North across the Site on Sutter Avenue (Photo Taken 1/30/19)

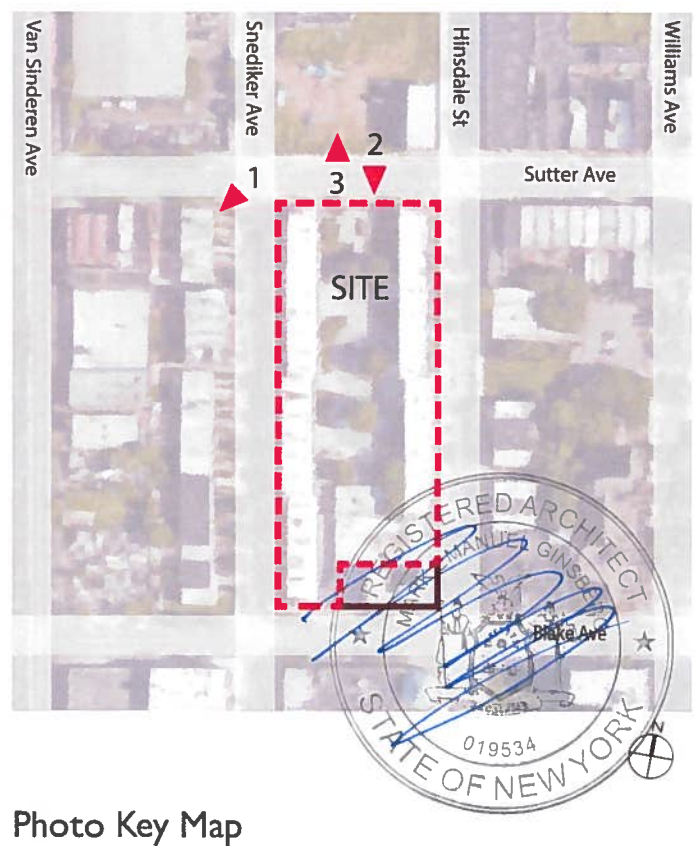

Photo Key Map