31st Avenue Rezoning, Queens

FINANCE NEW • YORK
MARTHA E. STARK
COMMISSIONER

NYC Digital Tax Map

Effective Date : 12-07-2008 12:35:55
End Date : Current

Queens Block: 692

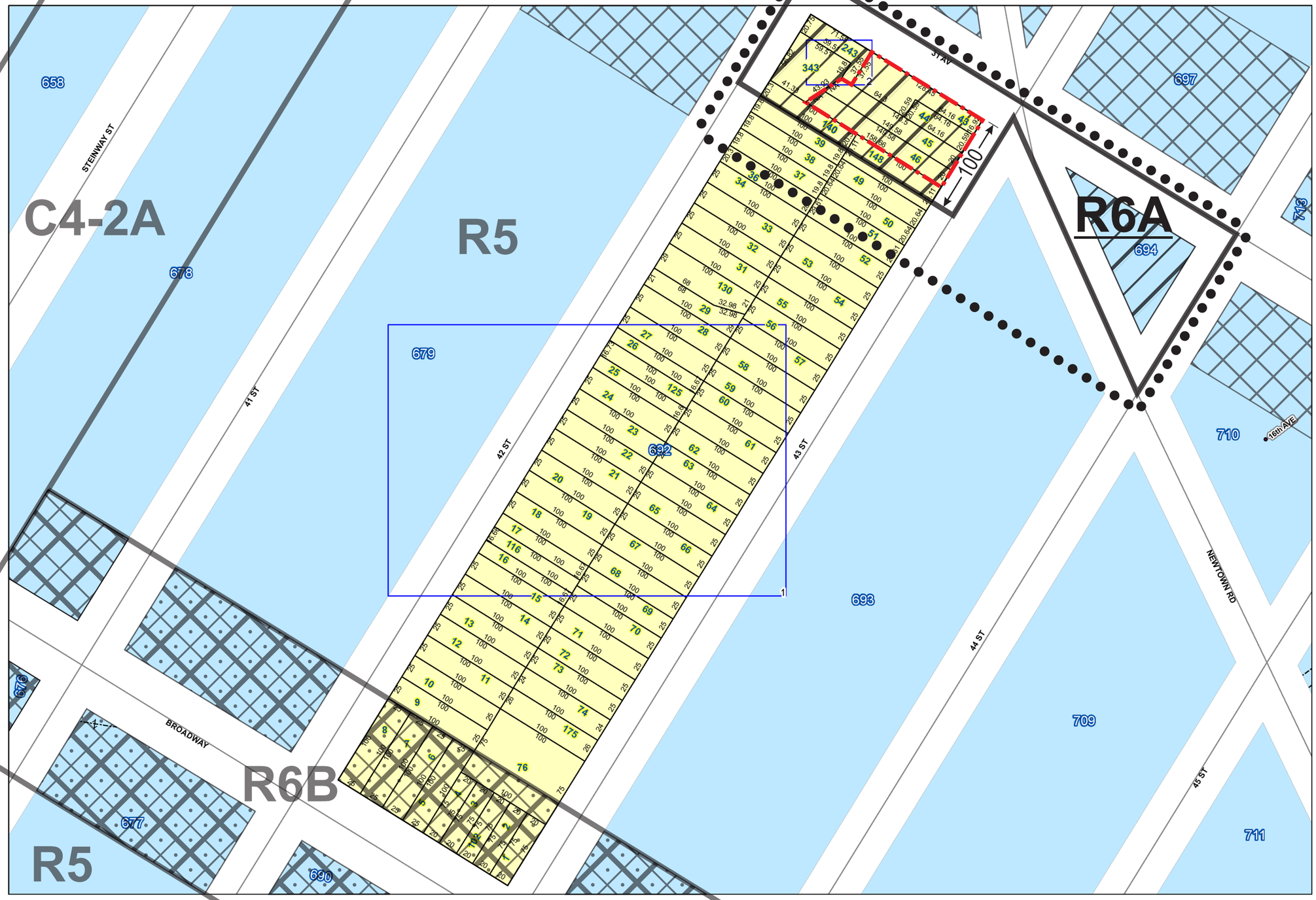

Legend

- Streets
- Miscellaneous Text
- Possession Hooks
- Boundary Lines
- Lot Face Possession Hooks
- Regular
- Underwater
- Tax Lot Polygon
- Condo Number
- Tax Block Polygon
- Development Site
- Area Proposed to be Rezoned
- Existing Zoning District Line
- Proposed Zoning District Line
- R5 — Existing Zoning District
- Existing C1-2 Overlay
- R6A — Proposed Zoning District
- Proposed C1-3 Overlay

0 20 40 80 120 160 Feet

31st Avenue Rezoning, Queens

FINANCE NEW • YORK
MARTHA E. STARK
COMMISSIONER

NYC Digital Tax Map

Effective Date : 12-07-2008 12:36:40
End Date : Current

Queens Block: 693

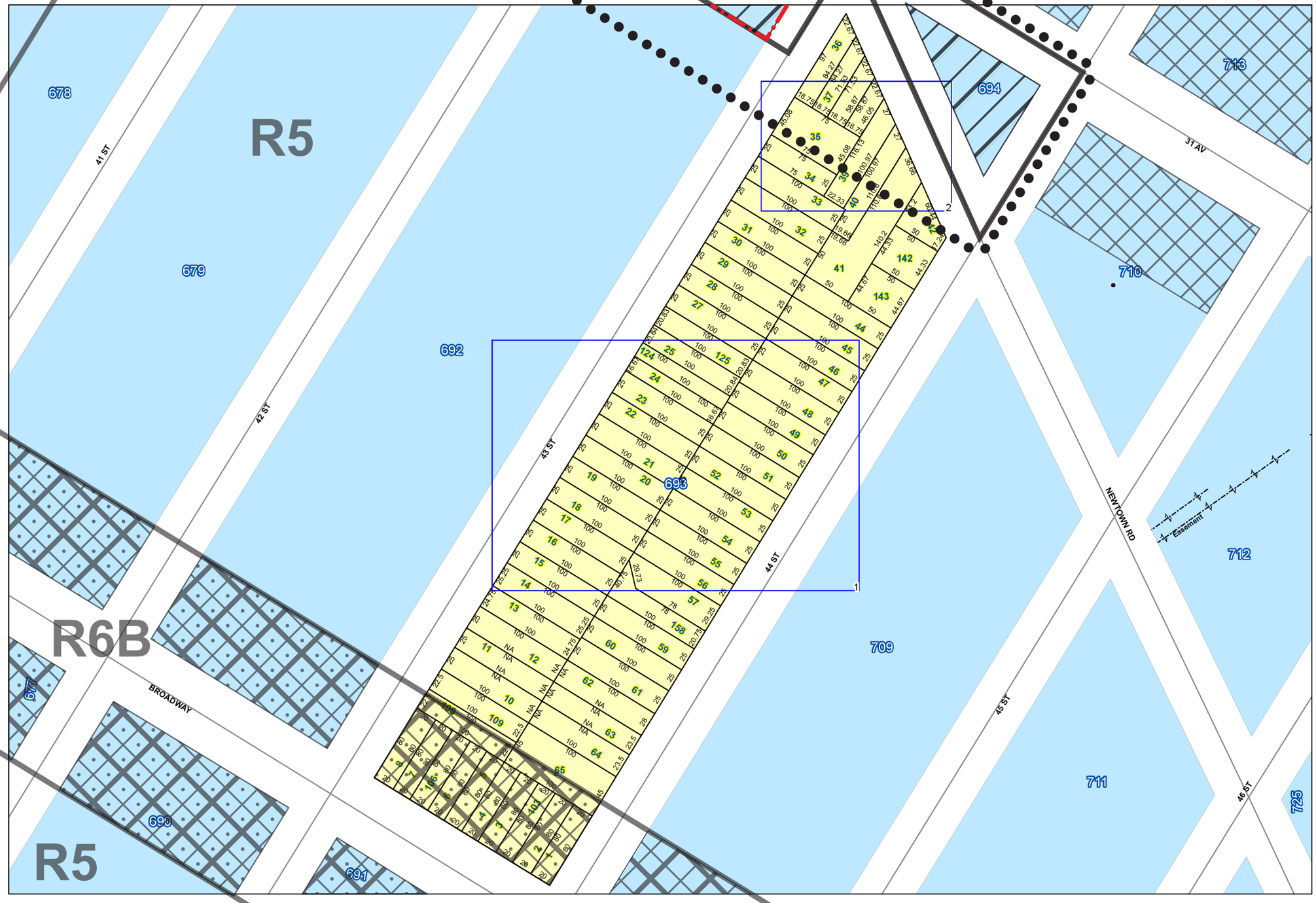

Legend

- Streets
- Miscellaneous Text
- Possession Hooks
- Boundary Lines
- Lot Face Possession Hooks
- Regular
- Underwater
- Tax Lot Polygon
- Condo Number
- Tax Block Polygon
- Development Site
- Area Proposed to be Rezoned
- Existing Zoning District Line
- Proposed Zoning District Line
- R5 — Existing Zoning District
- Existing C1-2 Overlay
- R6A — Proposed Zoning District
- Proposed C1-3 Overlay

31st Avenue Rezoning, Queens

FINANCE NEW • YORK
MARTHA E. STARK
COMMISSIONER

NYC Digital Tax Map

Effective Date : 12-07-2008 12:37:26
End Date : Current

Queens Block: 694

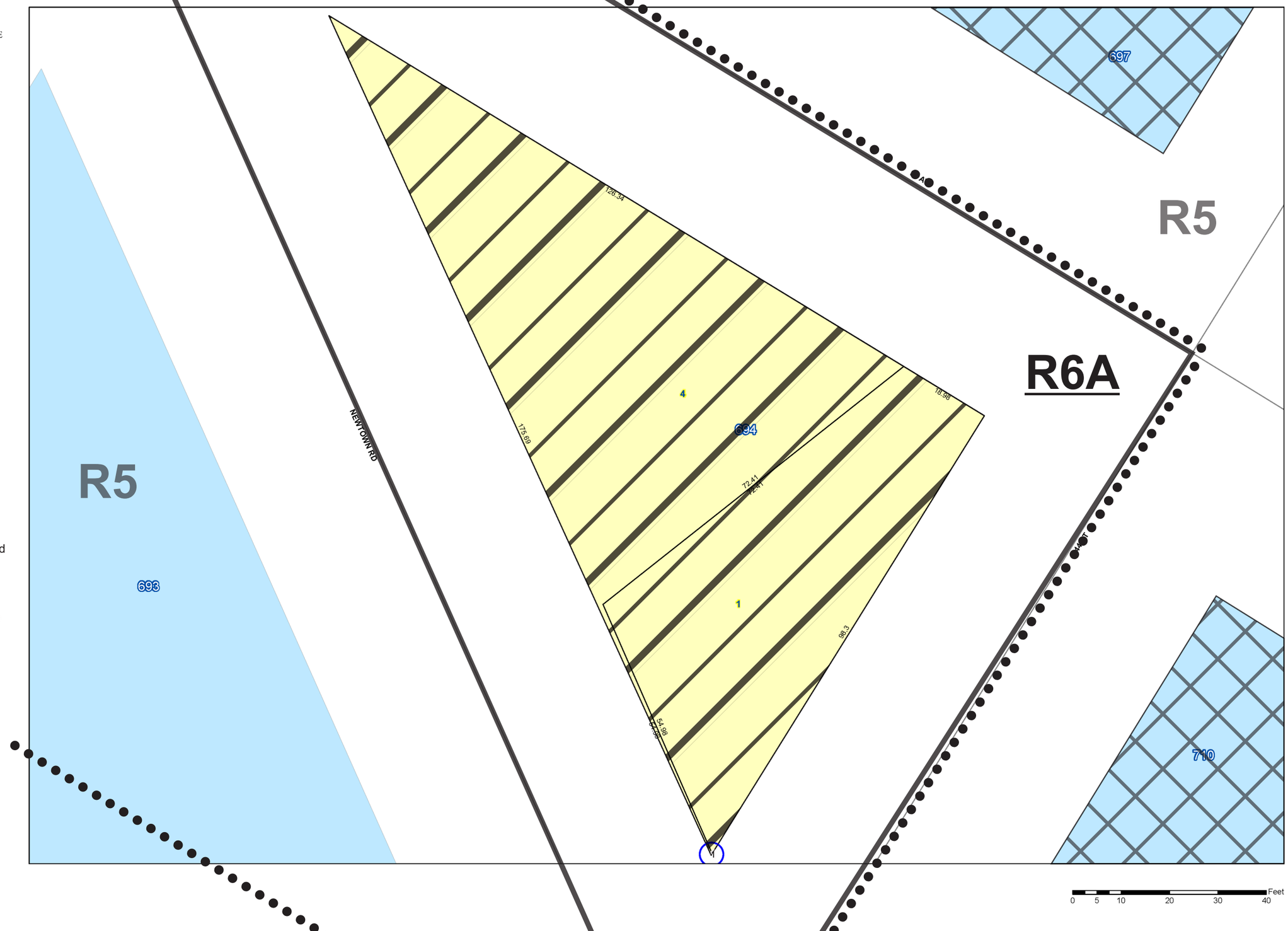

Legend

- Streets
- Miscellaneous Text
- Possession Hooks
- Boundary Lines
- Lot Face Possession Hooks
- Regular
- Underwater
- Tax Lot Polygon
- Condo Number
- Tax Block Polygon
- Development Site
- Area Proposed to be Rezoned
- Existing Zoning District Line
- Proposed Zoning District Line
- R5 — Existing Zoning District
- Existing C1-2 Overlay
- R6A — Proposed Zoning District
- Proposed C1-3 Overlay