

1. View of the Development Site facing east from the intersection of Lee Avenue, Williamsburg Street East, and Keap Street.



2. View of Keap Street facing southwest (Development Site at left).



3. View of the Development Site facing south from Keap Street.

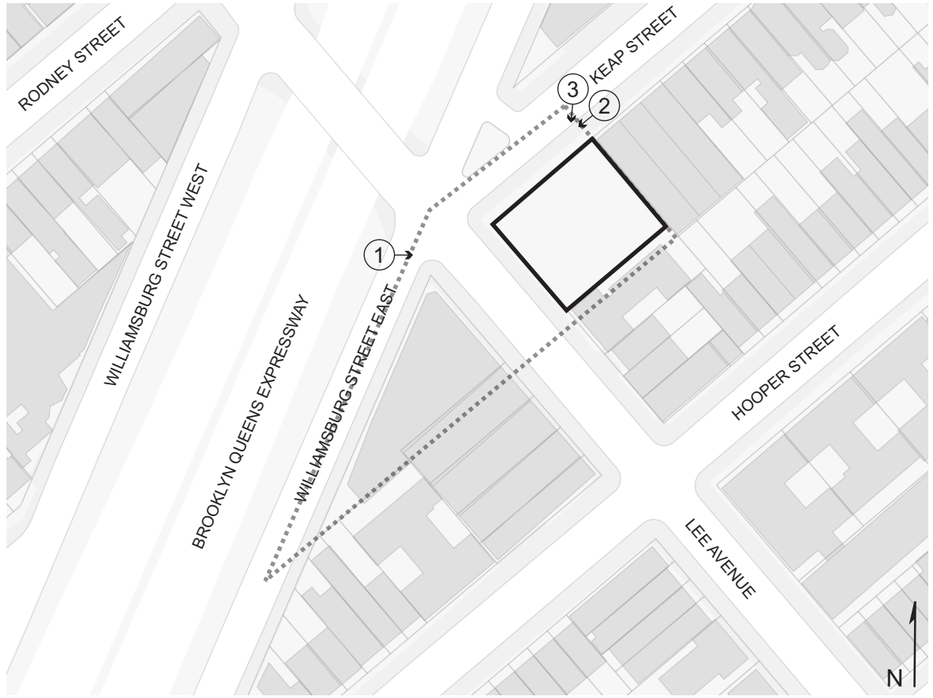



4. View of the Development Site facing southeast from Keap Street.



5. View of Williamsburg Street East facing southwest from Lee Avenue (Project Area at left).



6. View of the Project Area facing south from the intersection of Lee Avenue, Williamsburg Street East, and Keap Street.

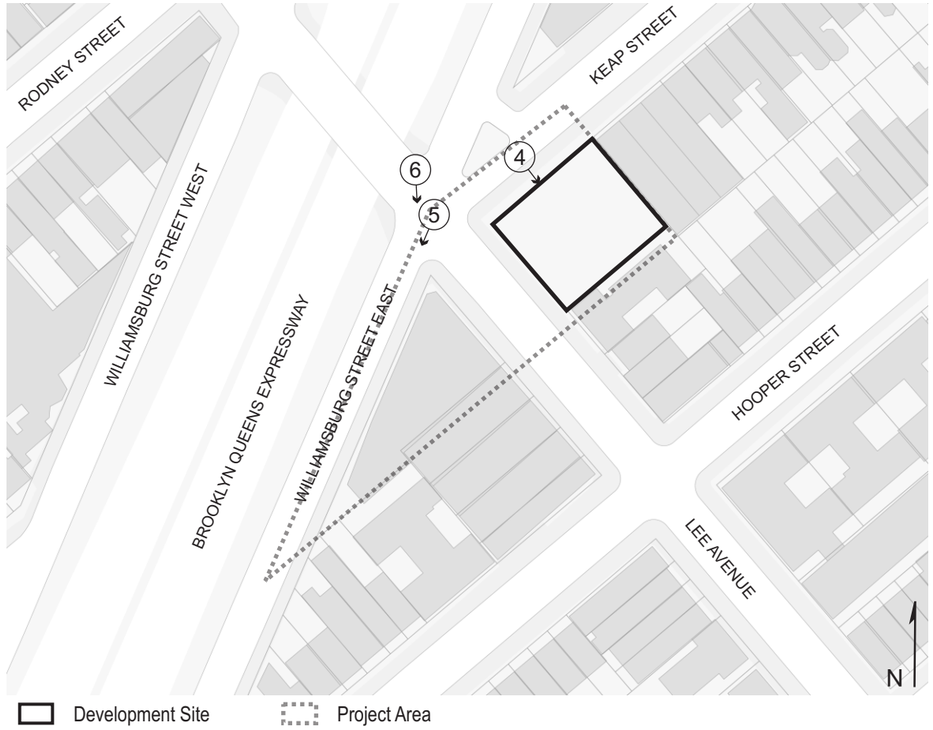



7. View of Lee Avenue facing southeast from Williamsburg Street East (Development Site at left, Project Area at right).



8. View of Keap Street facing northeast from Lee Avenue (Development Site at right).



9. View of the Project Area facing south from Williamsburg Street East.

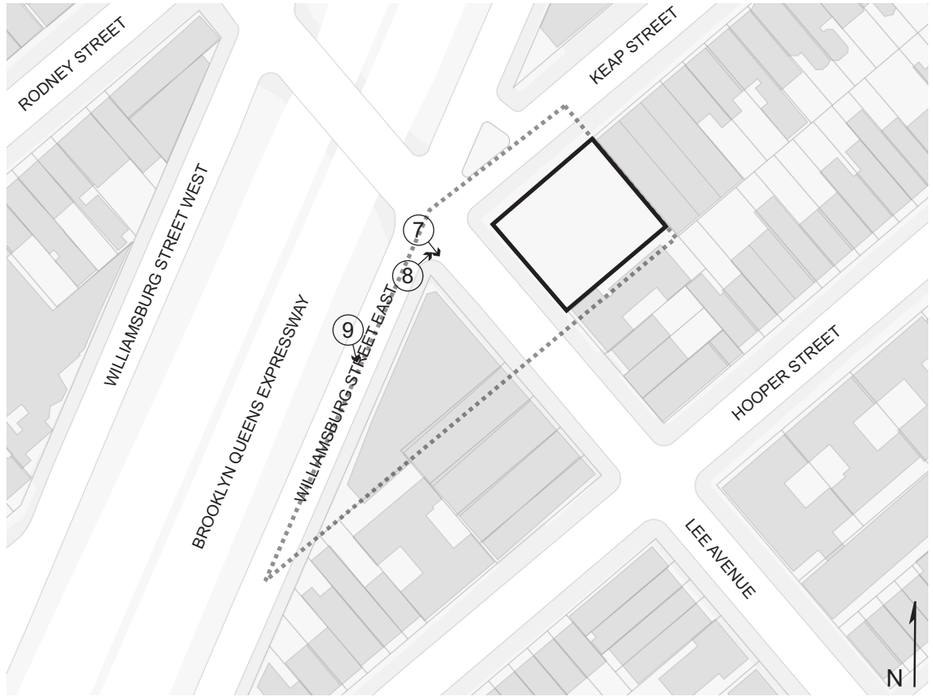



10. View of the Project Area facing east from Williamsburg Street East.



11. View of the Project Area facing northeast from Williamsburg Street East.



12. View of Williamsburg Street East facing northeast (Project Area at right).

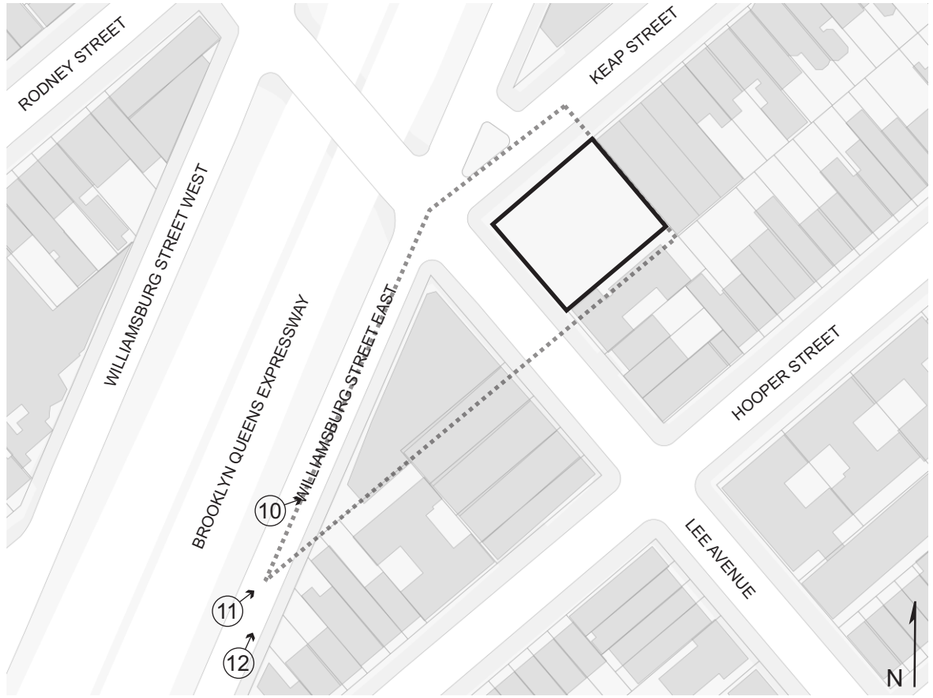



13. View of the sidewalk along the east side of Williamsburg Street East facing northeast (Project Area at right).



14. View of the west side of Williamsburg Street East facing west from the Project Area.



15. View of the west side of Williamsburg Street East facing northwest from the Project Area.

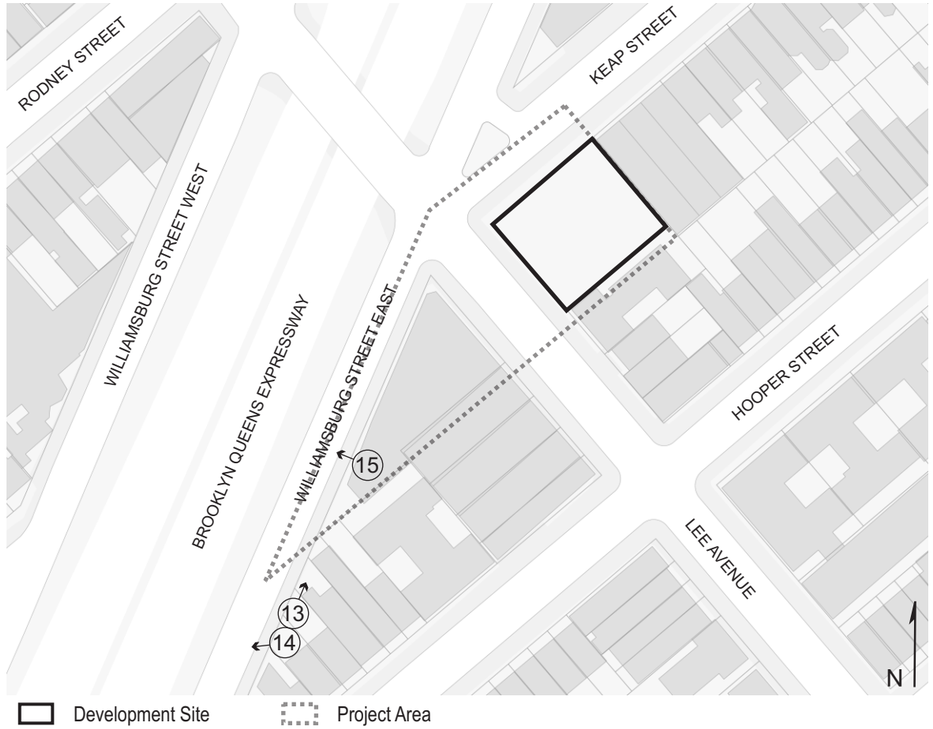



16. View of the sidewalk along the east side of Williamsburg Street East facing southwest from Lee Avenue (Project Area at left).



17. View of the intersection of Lee Avenue, Williamsburg Street East, and Keap Street facing north from the Project Area.



18. View of the sidewalk along the southwest side of Lee Avenue facing southeast from Williamsburg Street East.

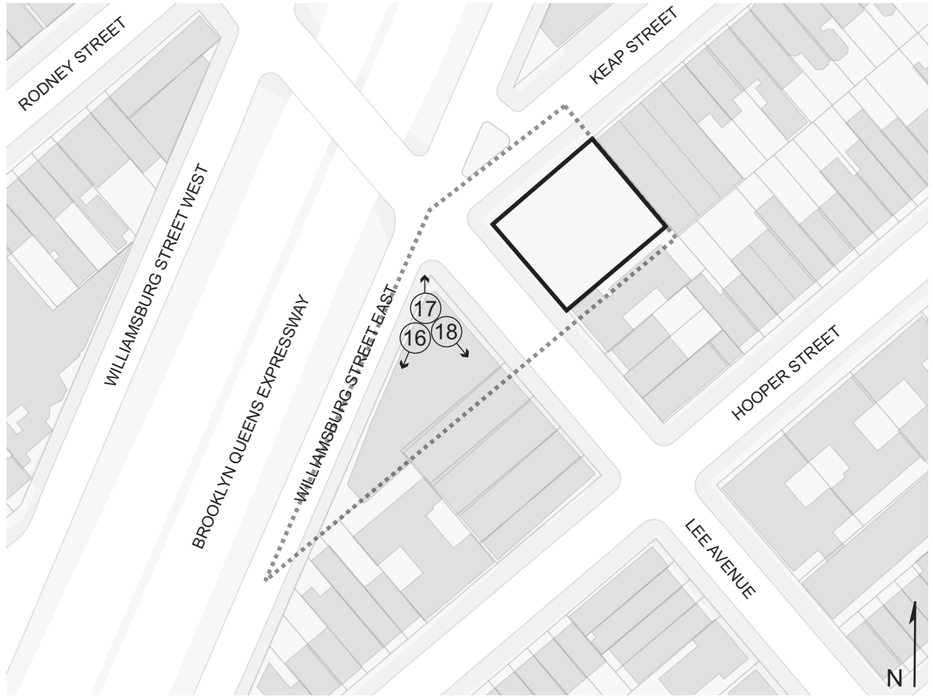



19. View of the Development Site facing east from Lee Avenue.



20. View of the Development Site facing northeast from Lee Avenue.



21. View of the sidewalk along the southwest side of Lee Avenue facing northwest (Project Area at left).

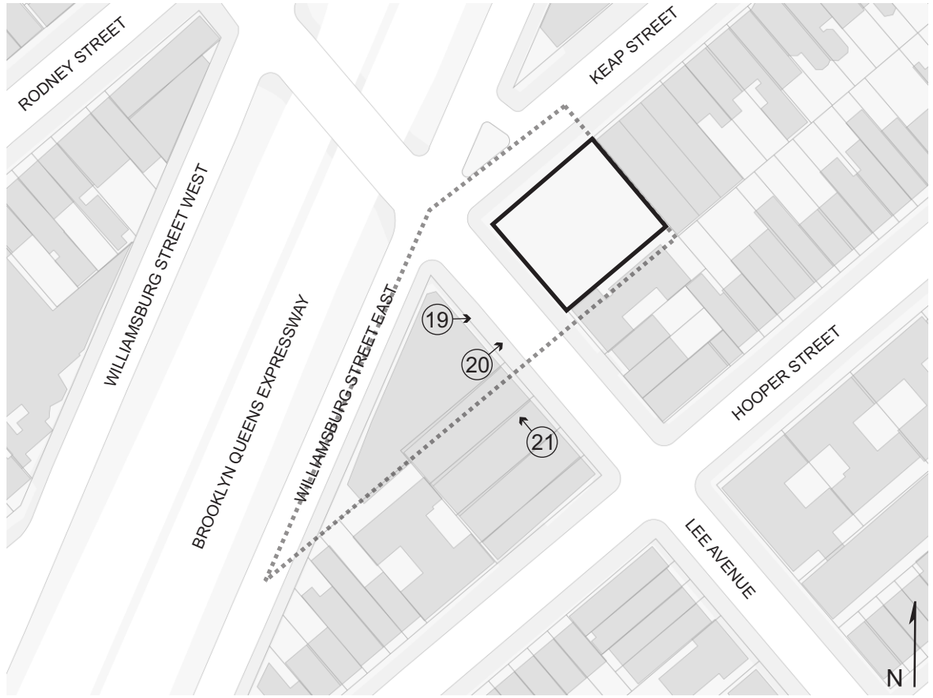



22. View of the northeast side of Lee Avenue facing east from the Project Area.



23. View of the Development Site facing north from Lee Avenue.



24. View of Lee Avenue facing northwest (Project Area at left, Development Site at right).

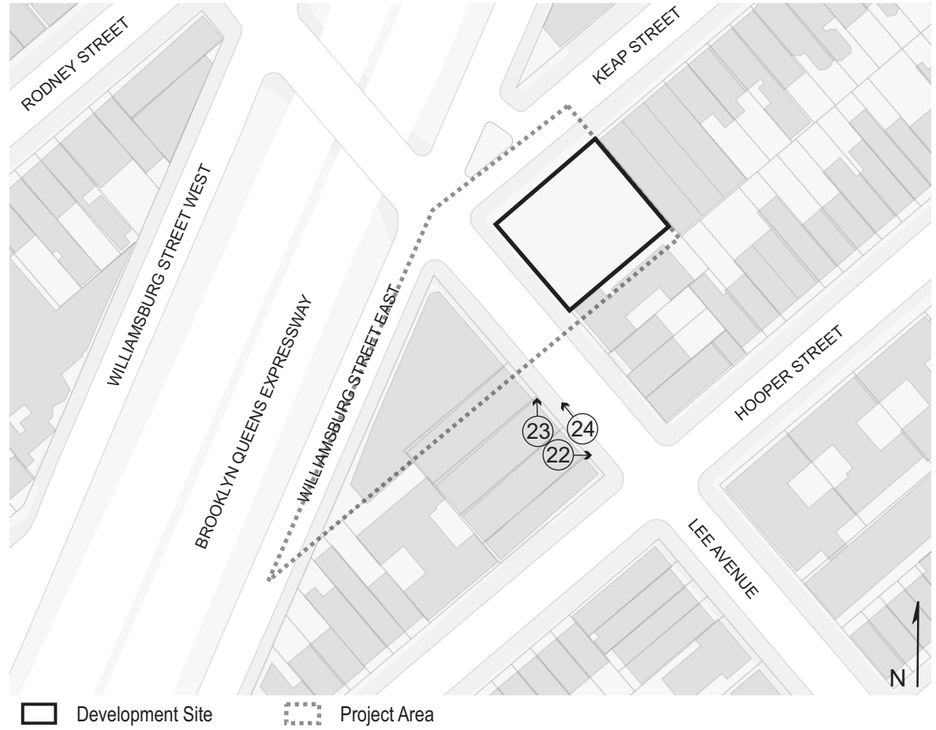



25. View of the sidewalk along the northeast side of Lee Avenue facing northwest (Development Site at right).



26. View of the southwest side of Lee Avenue facing south from the Development Site.



27. View of the Project Area facing west from Lee Avenue.

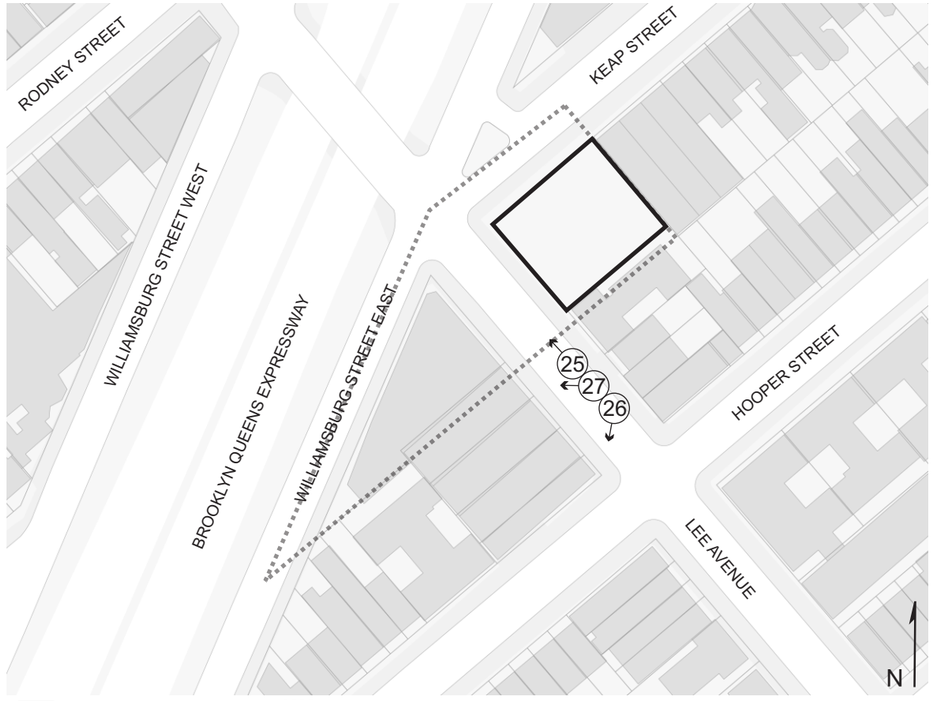



28. View of the Project Area facing southwest from Lee Avenue.



29. View of the sidewalk along the northeast side of Lee Avenue facing southeast from Keap Street (Development Site at left).



30. View of the intersection of Lee Avenue, Williamsburg Street East, and Keap Street facing west from the Development Site.

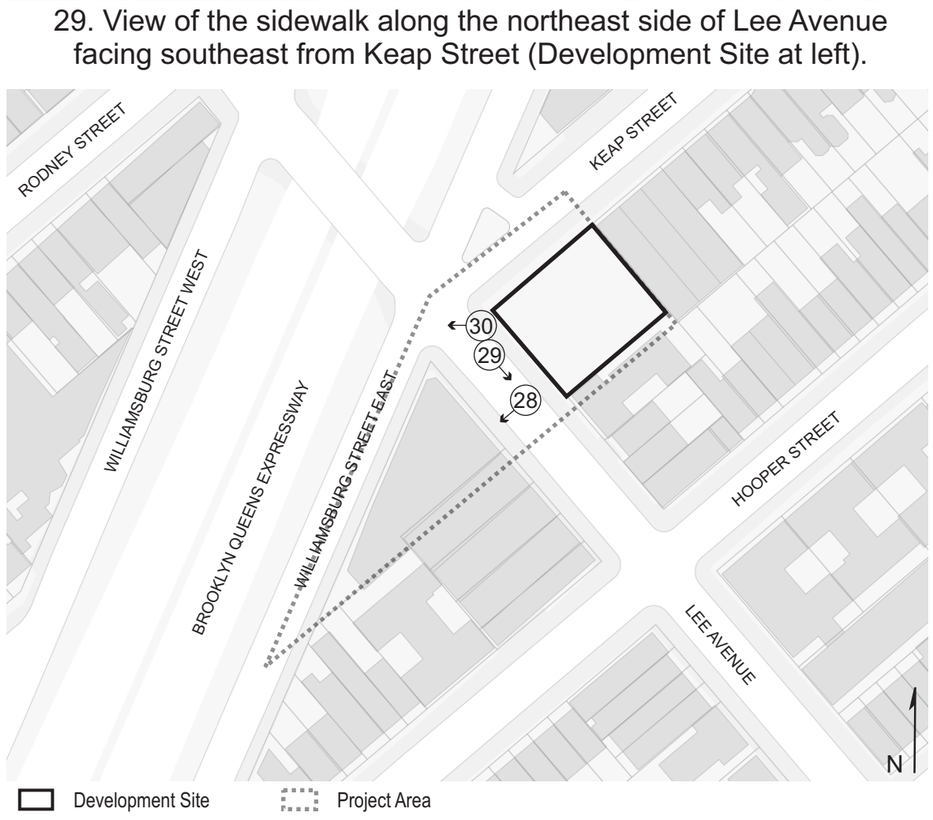



31. View of the sidewalk along the southeast side of Keap Street facing northeast from Lee Avenue (Development Site at right).



32. View of the sidewalk along the southeast side of Keap Street facing southwest (Development Site at left).



33. View of the northwest side of Keap Street facing north from the Development Site.

