Gowanus Rezoning Tax Map - Key Map

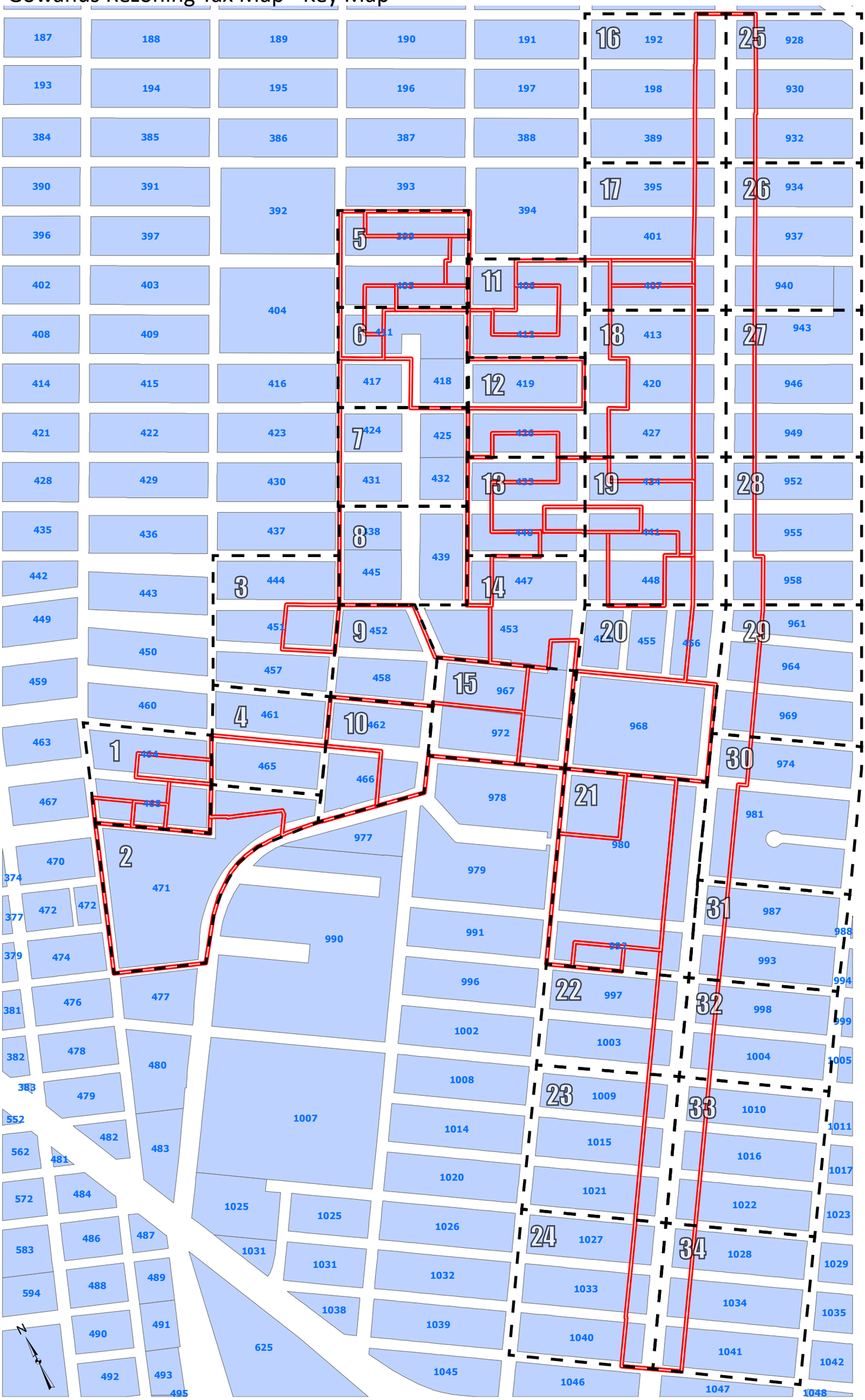

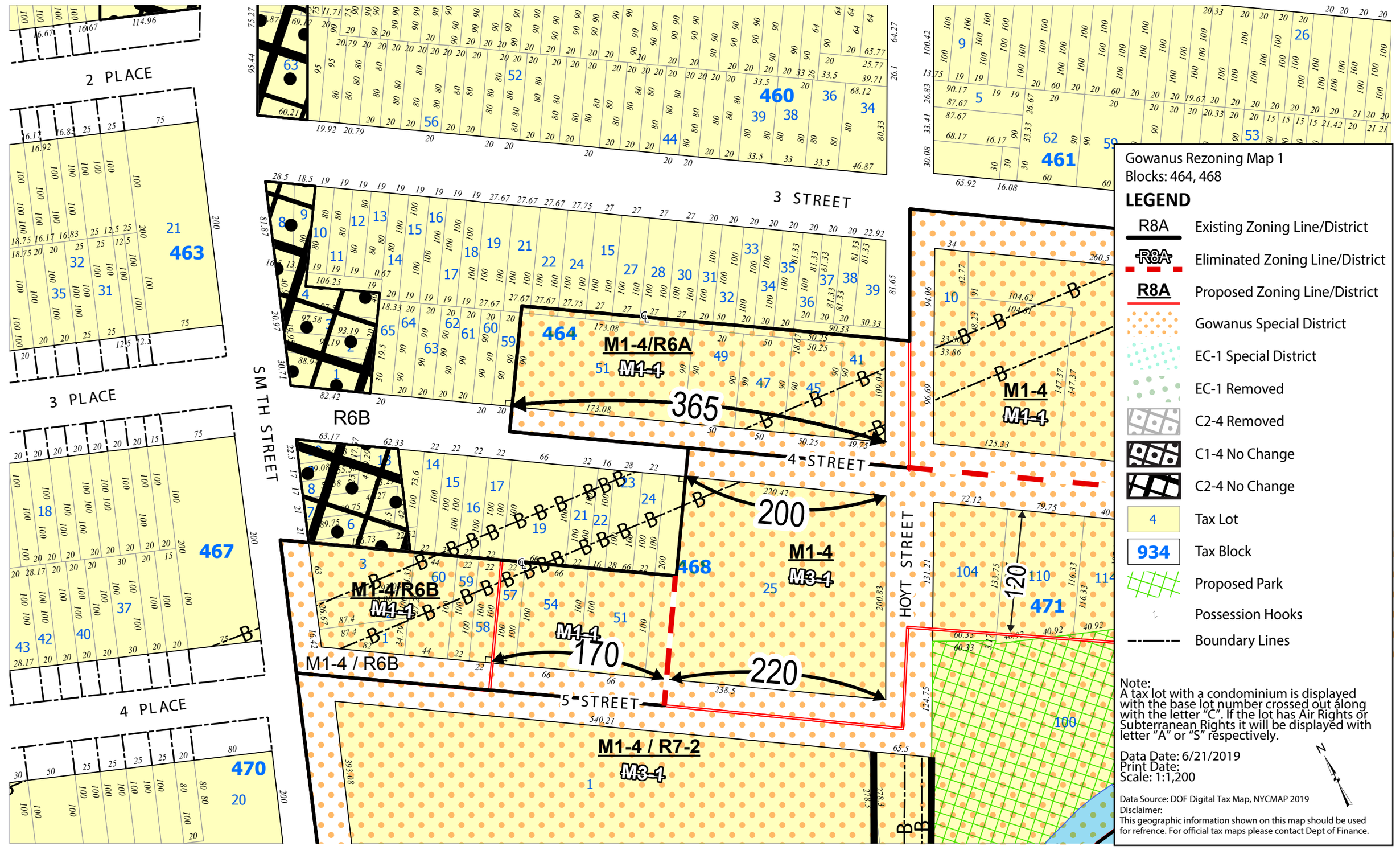
2 PLACE
3 PLACE
4 PLACE
3 STREET
4 STREET
5 STREET
SMITH STREET
HOYT STREET
R6B
M1-4/R6A
M1-4/R6B
M1-4 / R6B
M1-4
M3-1
M1-4 / R7-2
M3-1
464
468
463
467
470
471
460
461
365
200
170
220
120
Gowanus Rezoning Map 1
Blocks: 464, 468
LEGEND
R8A Existing Zoning Line/District
R6A Eliminated Zoning Line/District
R8A Proposed Zoning Line/District
Gowanus Special District
EC-1 Special District
EC-1 Removed
C2-4 Removed
C1-4 No Change
C2-4 No Change
4 Tax Lot
934 Tax Block
Proposed Park
Possession Hooks
Boundary Lines
Note:
A tax lot with a condominium is displayed with the base lot number crossed out along with the letter "C". If the lot has Air Rights or Subterranean Rights it will be displayed with letter "A" or "S" respectively.
Data Date: 6/21/2019
Print Date:
Scale: 1:1,200
Data Source: DOF Digital Tax Map, NYCMAP 2019
Disclaimer:
This geographic information shown on this map should be used for refrence. For official tax maps please contact Dept of Finance.

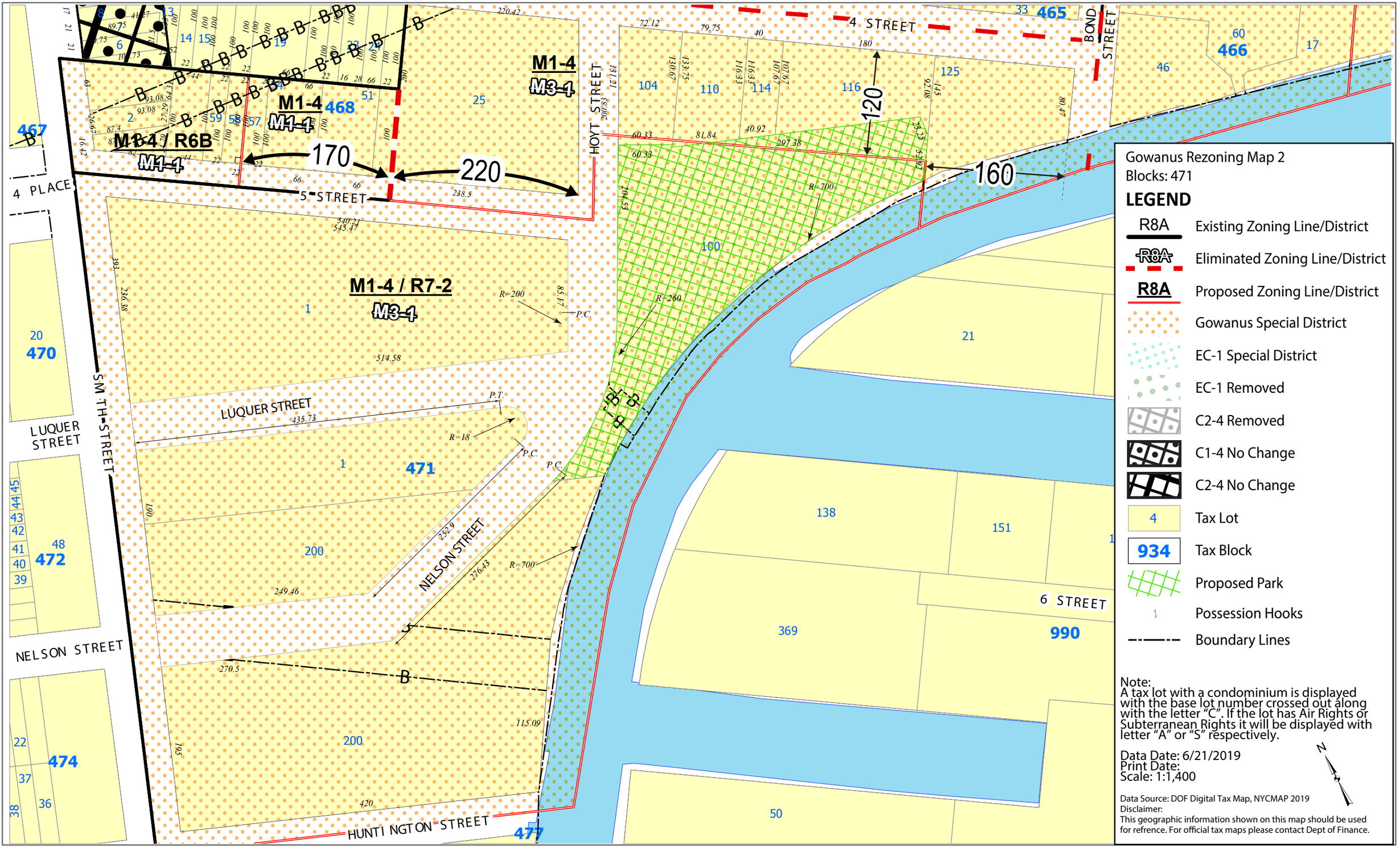
M1-4 / R6B
M1-1
M1-4
M3-1
M1-4 / R7-2
M3-1
4 STREET
5 STREET
4 PLACE
HOYT STREET
BOND STREET
SMITH STREET
LUQUER STREET
NELSON STREET
HUNTINGTON STREET
6 STREET
170
220
120
160
R=200
R=260
R=700
R=18
P.C.
P.T.
467
468
465
466
470
471
472
474
477
990
Gowanus Rezoning Map 2
Blocks: 471
LEGEND
R8A
Existing Zoning Line/District
Eliminated Zoning Line/District
Proposed Zoning Line/District
Gowanus Special District
EC-1 Special District
EC-1 Removed
C2-4 Removed
C1-4 No Change
C2-4 No Change
Tax Lot
Tax Block
Proposed Park
Possession Hooks
Boundary Lines
Note:
A tax lot with a condominium is displayed with the base lot number crossed out along with the letter "C". If the lot has Air Rights or Subterranean Rights it will be displayed with letter "A" or "S" respectively.
Data Date: 6/21/2019
Print Date:
Scale: 1:1,400
N
Data Source: DOF Digital Tax Map, NYCMAP 2019
Disclaimer:
This geographic information shown on this map should be used for refrence. For official tax maps please contact Dept of Finance.

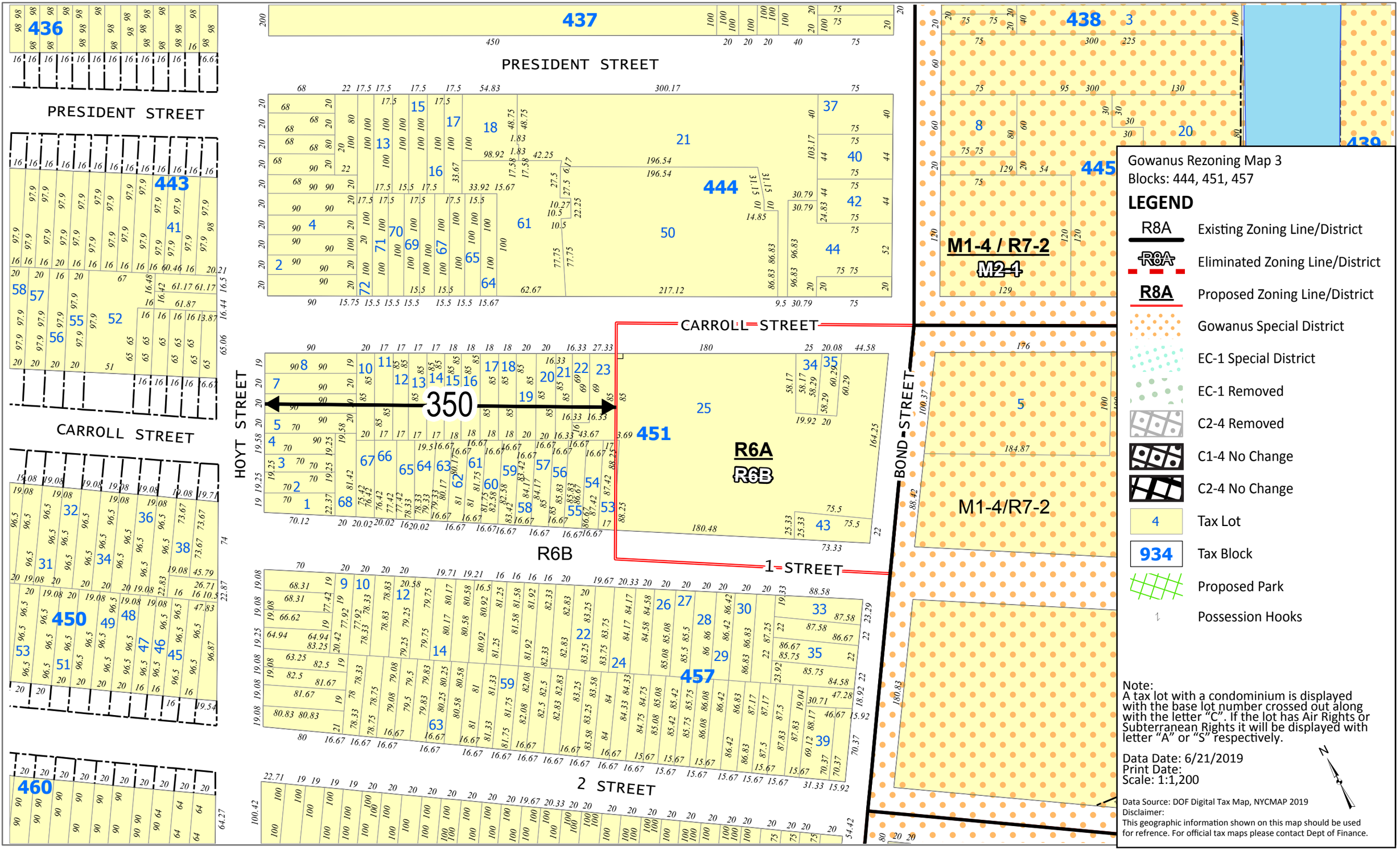

Gowanus Rezoning Map 3
Blocks: 444, 451, 457

LEGEND

- R8A — Existing Zoning Line/District
- R8A — Eliminated Zoning Line/District
- R8A — Proposed Zoning Line/District
- Gowanus Special District
- EC-1 Special District
- EC-1 Removed
- C2-4 Removed
- C1-4 No Change
- C2-4 No Change
- 4 — Tax Lot
- 934 — Tax Block
- Proposed Park
- Possession Hooks

Note:
A tax lot with a condominium is displayed with the base lot number crossed out along with the letter "C". If the lot has Air Rights or Subterranean Rights it will be displayed with letter "A" or "S" respectively.

Data Date: 6/21/2019
Print Date:
Scale: 1:1,200

Data Source: DOF Digital Tax Map, NYCMAP 2019
Disclaimer:
This geographic information shown on this map should be used for refrence. For official tax maps please contact Dept of Finance.

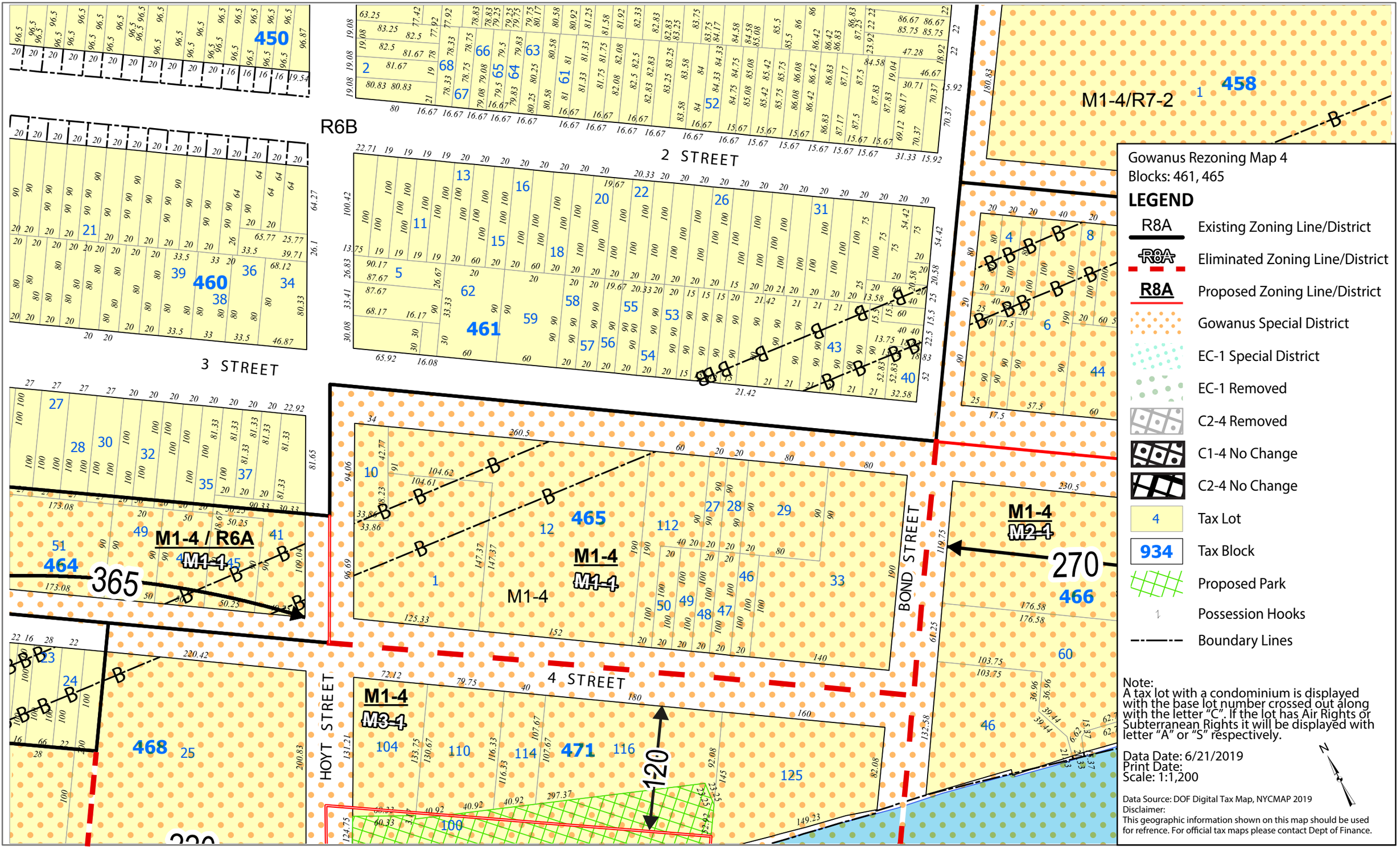
R6B
M1-4/R7-2
2 STREET
3 STREET
4 STREET
HOYT STREET
BOND STREET
M1-4 / R6A
M1-4
M2-4
M3-4
450
458
460
461
464
465
466
468
471
365
270
120
Gowanus Rezoning Map 4
Blocks: 461, 465
LEGEND
R8A
Existing Zoning Line/District
Eliminated Zoning Line/District
Proposed Zoning Line/District
Gowanus Special District
EC-1 Special District
EC-1 Removed
C2-4 Removed
C1-4 No Change
C2-4 No Change
Tax Lot
Tax Block
Proposed Park
Possession Hooks
Boundary Lines
Note:
A tax lot with a condominium is displayed with the base lot number crossed out along with the letter "C". If the lot has Air Rights or Subterranean Rights it will be displayed with letter "A" or "S" respectively.
Data Date: 6/21/2019
Print Date:
Scale: 1:1,200
Data Source: DOF Digital Tax Map, NYCMAP 2019
Disclaimer:
This geographic information shown on this map should be used for refrence. For official tax maps please contact Dept of Finance.

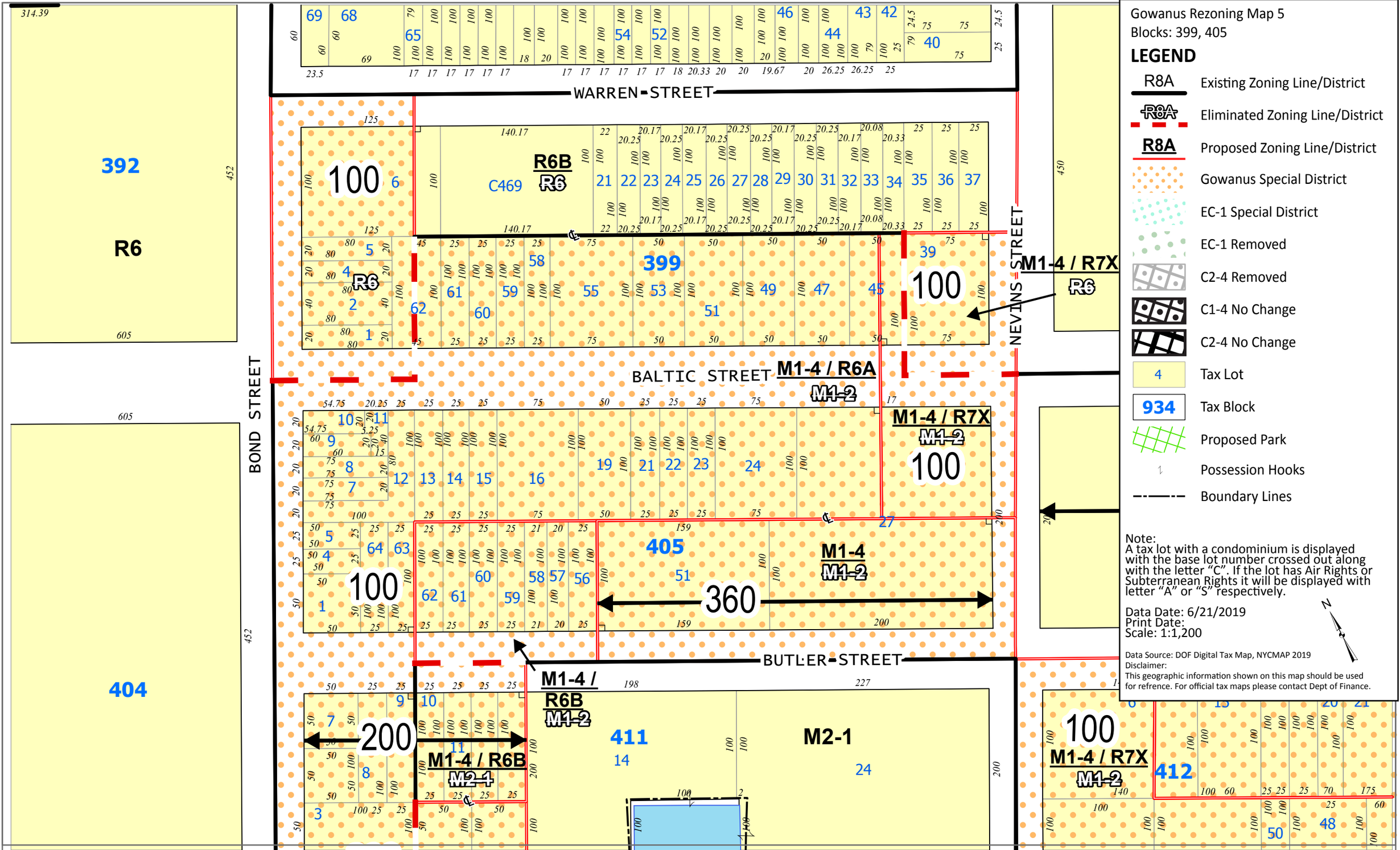
WARREN STREET
BALTIC STREET
BUTLER STREET
BOND STREET
NEVINS STREET
R6B
R6
C469
M1-4 / R7X
M1-2
M1-4 / R6A
M1-4 / R6B
M1-4
M2-1
392
404
399
405
411
412
100
200
360
Gowanus Rezoning Map 5
Blocks: 399, 405
LEGEND
R8A
Existing Zoning Line/District
Eliminated Zoning Line/District
Proposed Zoning Line/District
Gowanus Special District
EC-1 Special District
EC-1 Removed
C2-4 Removed
C1-4 No Change
C2-4 No Change
Tax Lot
Tax Block
Proposed Park
Possession Hooks
Boundary Lines
Note:
A tax lot with a condominium is displayed with the base lot number crossed out along with the letter "C". If the lot has Air Rights or Subterranean Rights it will be displayed with letter "A" or "S" respectively.
Data Date: 6/21/2019
Print Date:
Scale: 1:1,200
Data Source: DOF Digital Tax Map, NYCMAP 2019
Disclaimer:
This geographic information shown on this map should be used for refrence. For official tax maps please contact Dept of Finance.

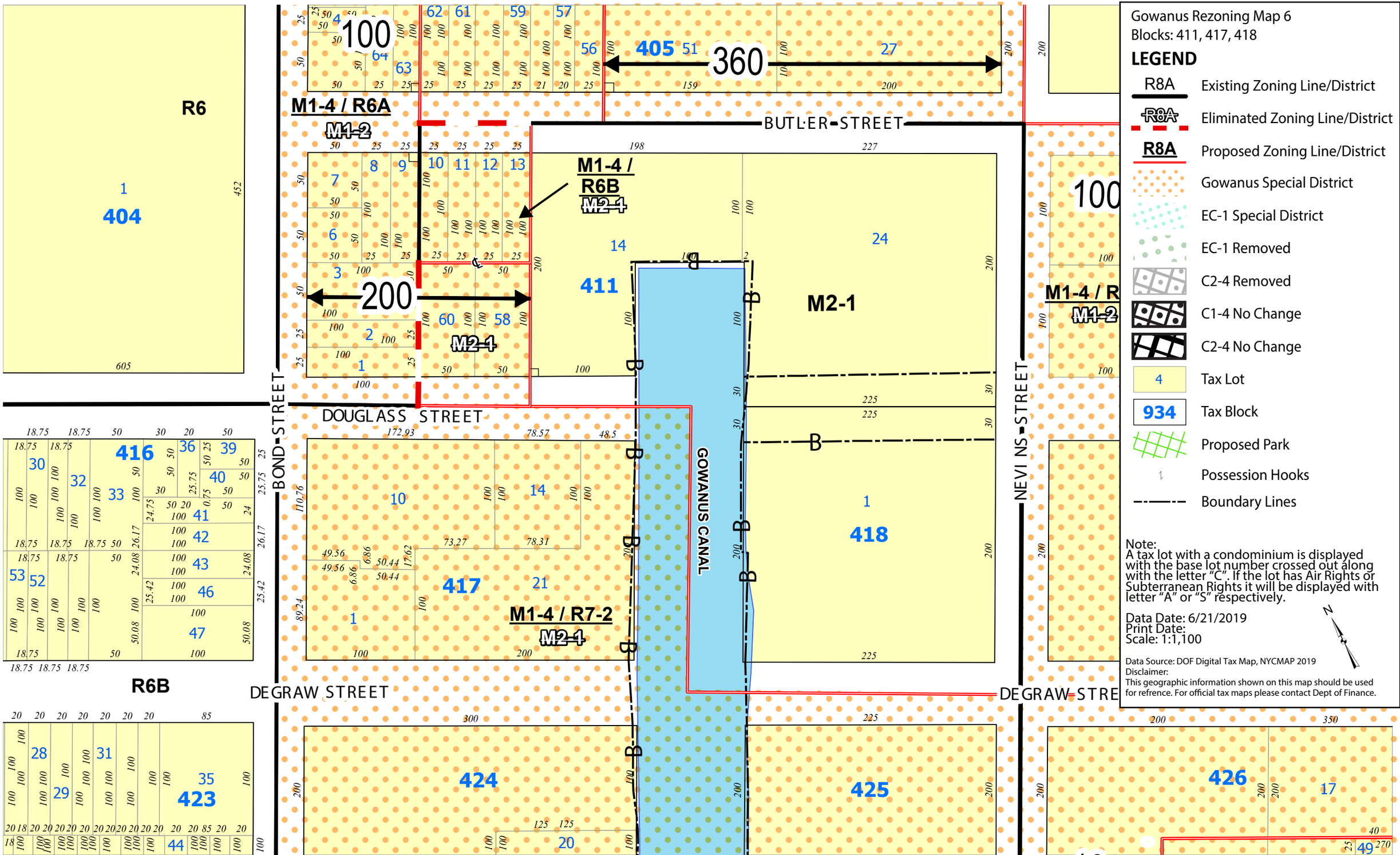
Gowanus Rezoning Map 6
Blocks: 411, 417, 418
LEGEND
R8A
Existing Zoning Line/District
Eliminated Zoning Line/District
Proposed Zoning Line/District
Gowanus Special District
EC-1 Special District
EC-1 Removed
C2-4 Removed
C1-4 No Change
C2-4 No Change
4
Tax Lot
934
Tax Block
Proposed Park
Possession Hooks
Boundary Lines
Note:
A tax lot with a condominium is displayed with the base lot number crossed out along with the letter "C". If the lot has Air Rights or Subterranean Rights it will be displayed with letter "A" or "S" respectively.
Data Date: 6/21/2019
Print Date:
Scale: 1:1,100
Data Source: DOF Digital Tax Map, NYCMAP 2019
Disclaimer:
This geographic information shown on this map should be used for refrence. For official tax maps please contact Dept of Finance.
R6
R6B
M1-4 / R6A
M1-2
M1-4 / R6B
M2-1
M1-4 / R7-2
M1-4 / R
M2-1
BUTLER STREET
DOUGLASS STREET
DEGRAW STREET
BOND STREET
NEVINS STREET
GOWANUS CANAL
404
405
411
416
417
418
423
424
425
426

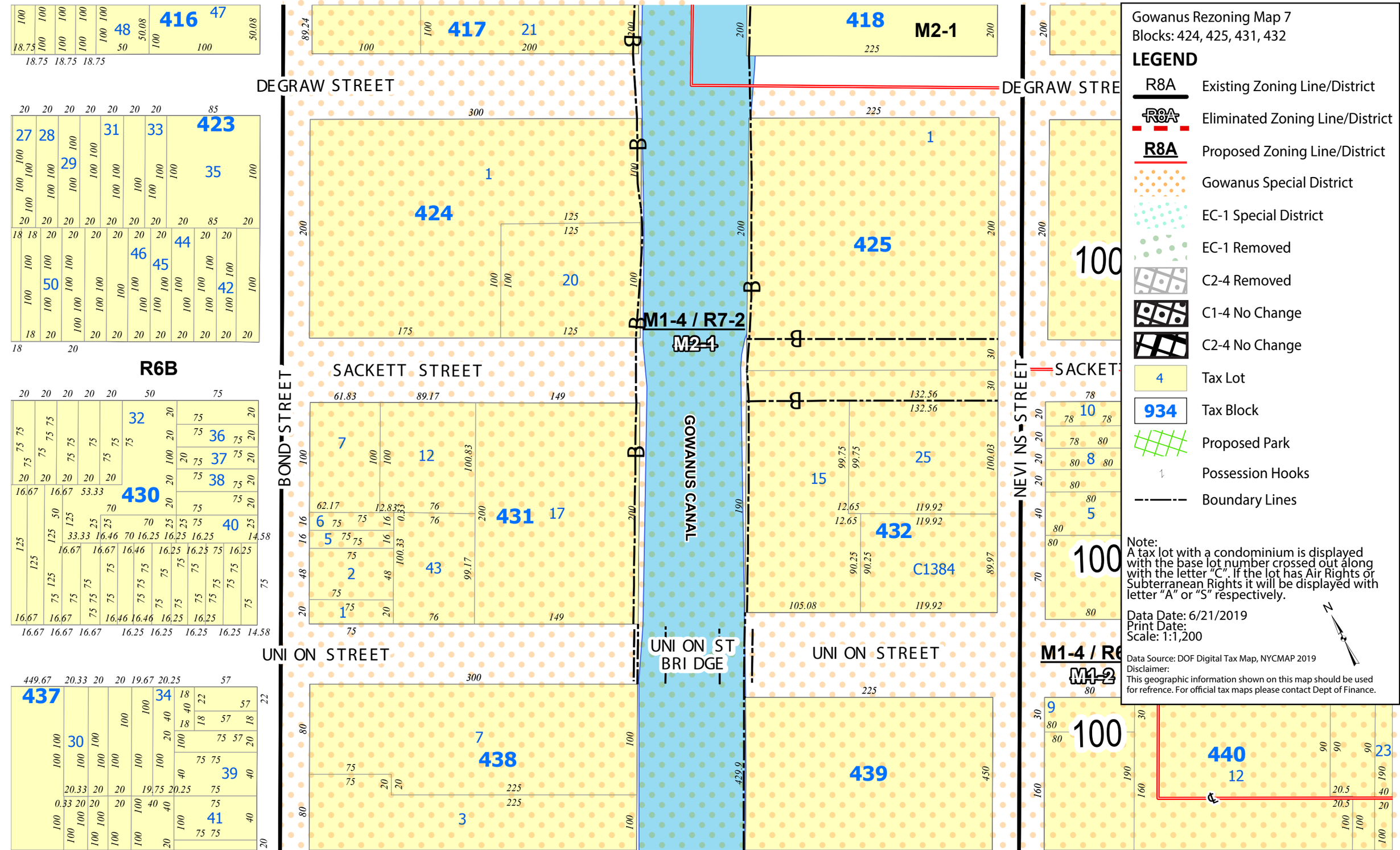
Gowanus Rezoning Map 7
Blocks: 424, 425, 431, 432
LEGEND
R8A
Existing Zoning Line/District
Eliminated Zoning Line/District
Proposed Zoning Line/District
Gowanus Special District
EC-1 Special District
EC-1 Removed
C2-4 Removed
C1-4 No Change
C2-4 No Change
Tax Lot
Tax Block
Proposed Park
Possession Hooks
Boundary Lines
Note:
A tax lot with a condominium is displayed with the base lot number crossed out along with the letter "C". If the lot has Air Rights or Subterranean Rights it will be displayed with letter "A" or "S" respectively.
Data Date: 6/21/2019
Print Date:
Scale: 1:1,200
Data Source: DOF Digital Tax Map, NYCMAP 2019
Disclaimer:
This geographic information shown on this map should be used for refrence. For official tax maps please contact Dept of Finance.
DEGRAW STREET
SACKETT STREET
BOND STREET
NEVINS STREET
UNION STREET
GOWANUS CANAL
UNION ST BRIDGE
M1-4 / R7-2
M2-1
M2-1
M1-4 / R6
M1-2
R6B
416
417
418
423
424
425
430
431
432
437
438
439
440

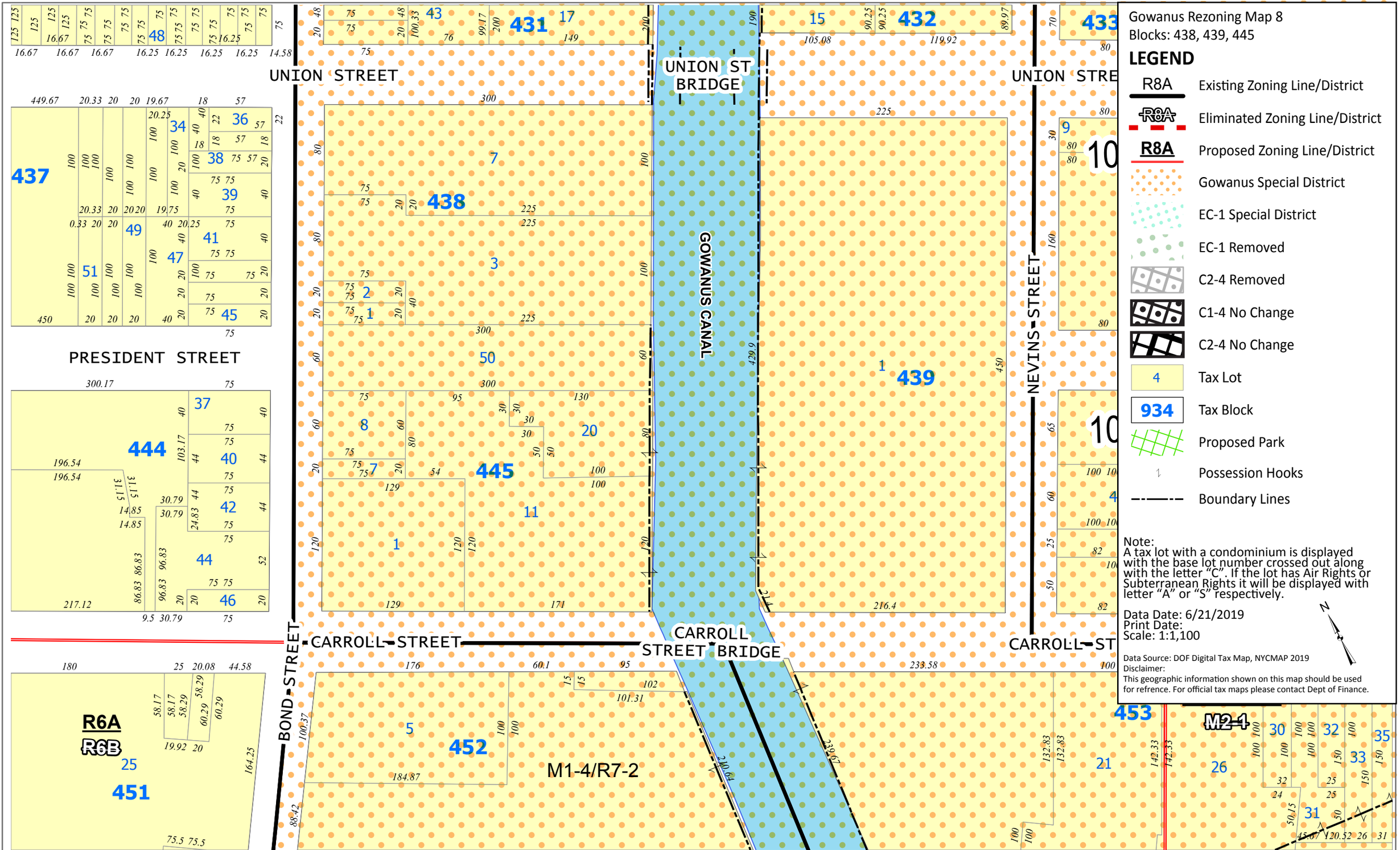
Gowanus Rezoning Map 8
Blocks: 438, 439, 445
LEGEND
R8A
Existing Zoning Line/District
Eliminated Zoning Line/District
R8A
Proposed Zoning Line/District
Gowanus Special District
EC-1 Special District
EC-1 Removed
C2-4 Removed
C1-4 No Change
C2-4 No Change
4
Tax Lot
934
Tax Block
Proposed Park
Possession Hooks
Boundary Lines
Note:
A tax lot with a condominium is displayed with the base lot number crossed out along with the letter "C". If the lot has Air Rights or Subterranean Rights it will be displayed with letter "A" or "S" respectively.
Data Date: 6/21/2019
Print Date:
Scale: 1:1,100
Data Source: DOF Digital Tax Map, NYCMAP 2019
Disclaimer:
This geographic information shown on this map should be used for refrence. For official tax maps please contact Dept of Finance.
UNION STREET
UNION ST BRIDGE
GOWANUS CANAL
NEVINS STREET
PRESIDENT STREET
CARROLL STREET
CARROLL STREET BRIDGE
BOND STREET
M1-4/R7-2
M2-1
R6A
R6B
437
438
439
445
451
452
453

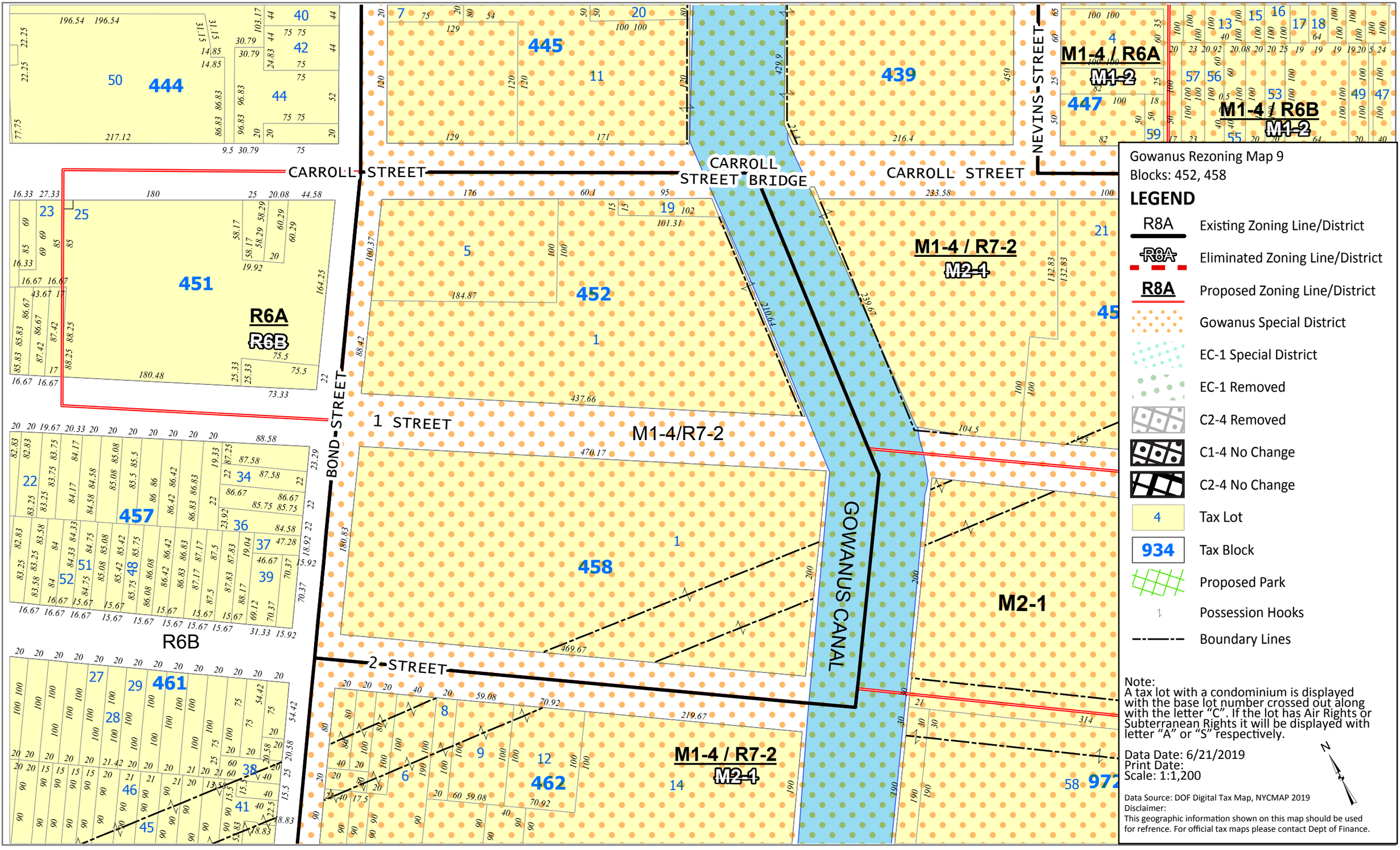

Gowanus Rezoning Map 9
Blocks: 452, 458

LEGEND

- R8A — Existing Zoning Line/District
- R8A — Eliminated Zoning Line/District
- R8A — Proposed Zoning Line/District
- Gowanus Special District
- EC-1 Special District
- EC-1 Removed
- C2-4 Removed
- C1-4 No Change
- C2-4 No Change
- 4 — Tax Lot
- 934 — Tax Block
- Proposed Park
- Possession Hooks
- Boundary Lines

Note:
A tax lot with a condominium is displayed with the base lot number crossed out along with the letter "C". If the lot has Air Rights or Subterranean Rights it will be displayed with letter "A" or "S" respectively.

Data Date: 6/21/2019
Print Date:
Scale: 1:1,200

Data Source: DOF Digital Tax Map, NYCMAP 2019
Disclaimer:
This geographic information shown on this map should be used for refrence. For official tax maps please contact Dept of Finance.

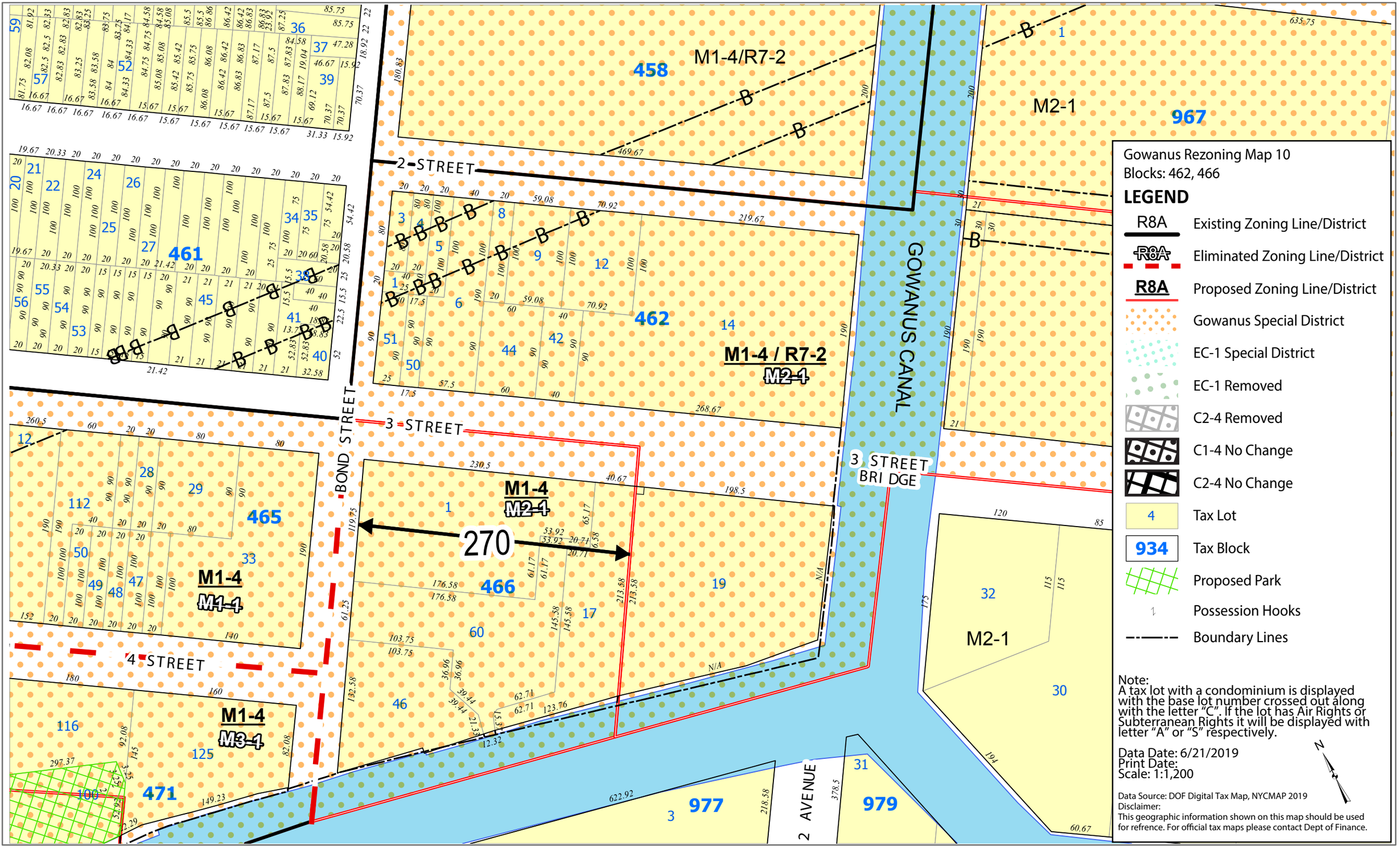
Gowanus Rezoning Map 10
Blocks: 462, 466
LEGEND
R8A
Existing Zoning Line/District
R8A
Eliminated Zoning Line/District
R8A
Proposed Zoning Line/District
Gowanus Special District
EC-1 Special District
EC-1 Removed
C2-4 Removed
C1-4 No Change
C2-4 No Change
4
Tax Lot
934
Tax Block
Proposed Park
Possession Hooks
Boundary Lines
Note:
A tax lot with a condominium is displayed with the base lot number crossed out along with the letter "C". If the lot has Air Rights or Subterranean Rights it will be displayed with letter "A" or "S" respectively.
Data Date: 6/21/2019
Print Date:
Scale: 1:1,200
Data Source: DOF Digital Tax Map, NYCMAP 2019
Disclaimer:
This geographic information shown on this map should be used for refrence. For official tax maps please contact Dept of Finance.
458
M1-4/R7-2
967
M2-1
461
462
M1-4 / R7-2
M2-1
465
M1-4
M1-1
466
M1-4
M2-1
270
471
M1-4
M3-1
977
979
2 STREET
3 STREET
4 STREET
BOND STREET
GOWANUS CANAL
3 STREET BRIDGE
2 AVENUE

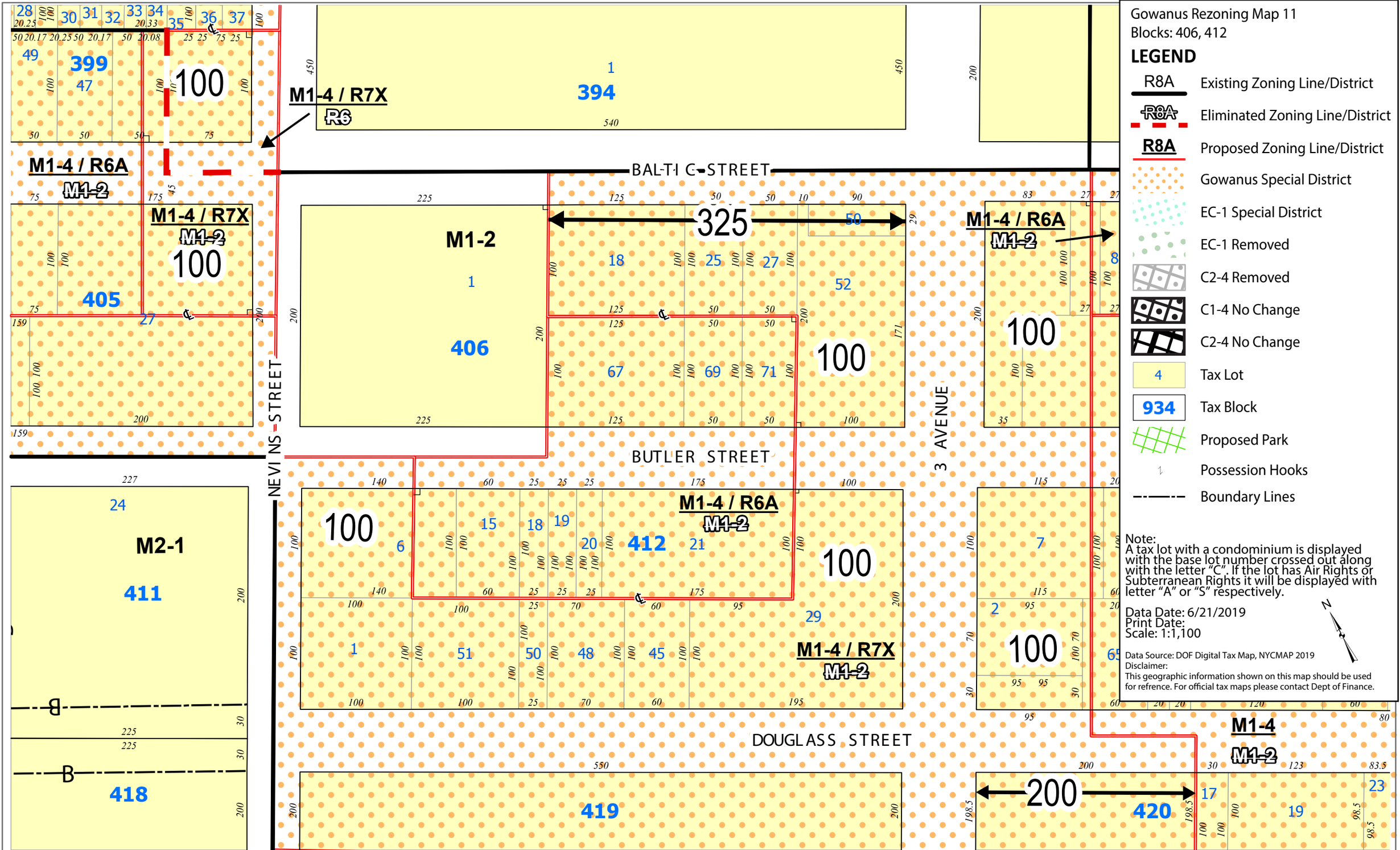
Gowanus Rezoning Map 11
Blocks: 406, 412
LEGEND
R8A
Existing Zoning Line/District
R8A
Eliminated Zoning Line/District
R8A
Proposed Zoning Line/District
Gowanus Special District
EC-1 Special District
EC-1 Removed
C2-4 Removed
C1-4 No Change
C2-4 No Change
4
Tax Lot
934
Tax Block
Proposed Park
Possession Hooks
Boundary Lines
Note:
A tax lot with a condominium is displayed with the base lot number crossed out along with the letter "C". If the lot has Air Rights or Subterranean Rights it will be displayed with letter "A" or "S" respectively.
Data Date: 6/21/2019
Print Date:
Scale: 1:1,100
Data Source: DOF Digital Tax Map, NYCMAP 2019
Disclaimer:
This geographic information shown on this map should be used for refrence. For official tax maps please contact Dept of Finance.
BALTIC STREET
BUTLER STREET
DOUGLASS STREET
NEVINS STREET
3 AVENUE
M1-4 / R7X
R6
M1-4 / R6A
M1-2
M1-2
M1-4 / R7X
M1-2
M1-4 / R6A
M1-2
M1-4 / R6A
M1-2
M1-4 / R7X
M1-2
M2-1
M1-4
M1-2
394
399
405
406
411
412
418
419
420

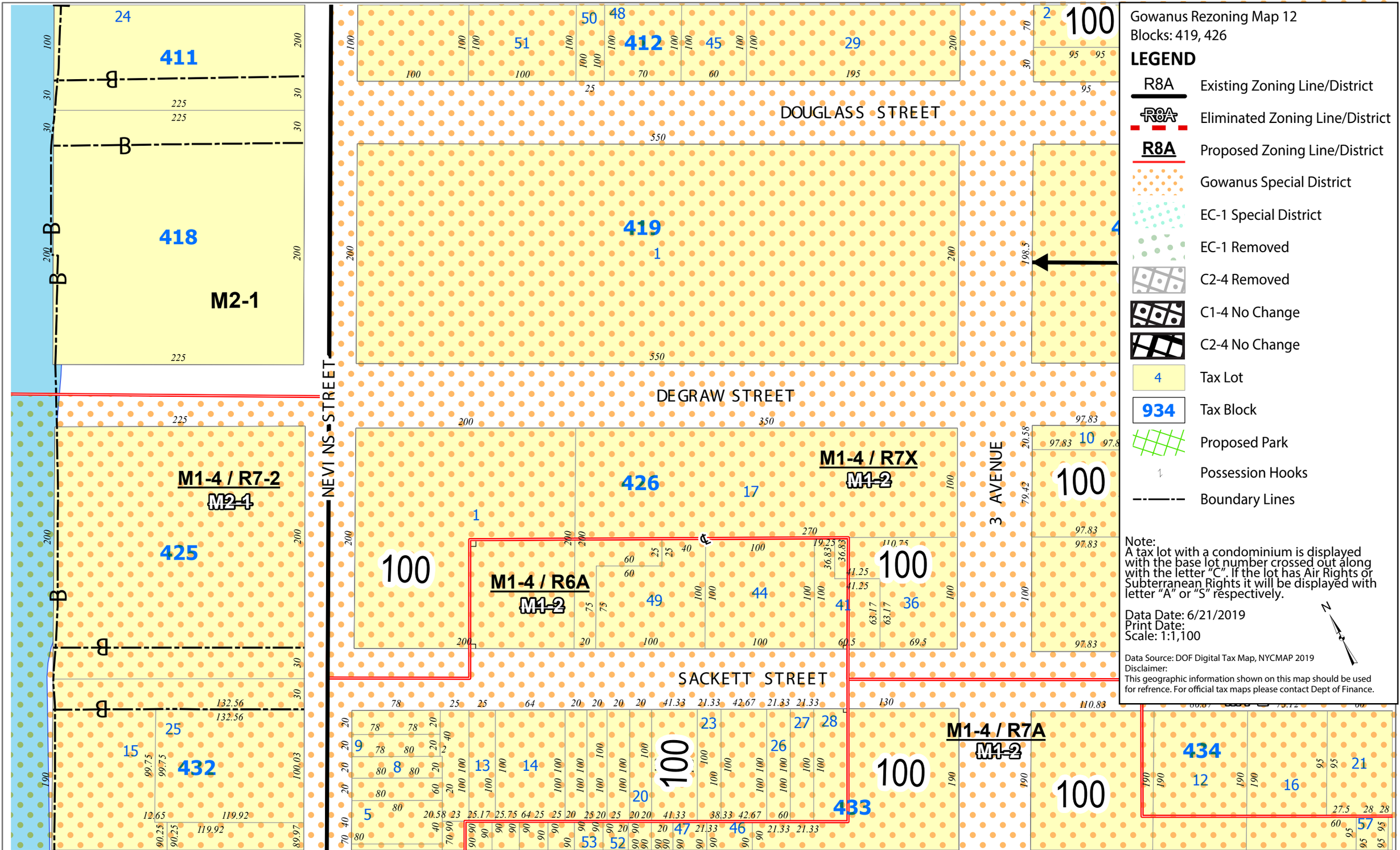
Gowanus Rezoning Map 12
Blocks: 419, 426
LEGEND
R8A
Existing Zoning Line/District
Eliminated Zoning Line/District
Proposed Zoning Line/District
Gowanus Special District
EC-1 Special District
EC-1 Removed
C2-4 Removed
C1-4 No Change
C2-4 No Change
4
Tax Lot
934
Tax Block
Proposed Park
Possession Hooks
Boundary Lines
Note:
A tax lot with a condominium is displayed with the base lot number crossed out along with the letter "C". If the lot has Air Rights or Subterranean Rights it will be displayed with letter "A" or "S" respectively.
Data Date: 6/21/2019
Print Date:
Scale: 1:1,100
Data Source: DOF Digital Tax Map, NYCMAP 2019
Disclaimer:
This geographic information shown on this map should be used for refrence. For official tax maps please contact Dept of Finance.
DOUGLASS STREET
DEGRAW STREET
SACKETT STREET
NEVINS STREET
3 AVENUE
411
418
M2-1
419
426
425
432
433
434
M1-4 / R7-2
M2-1
M1-4 / R7X
M1-2
M1-4 / R6A
M1-2
M1-4 / R7A
M1-2

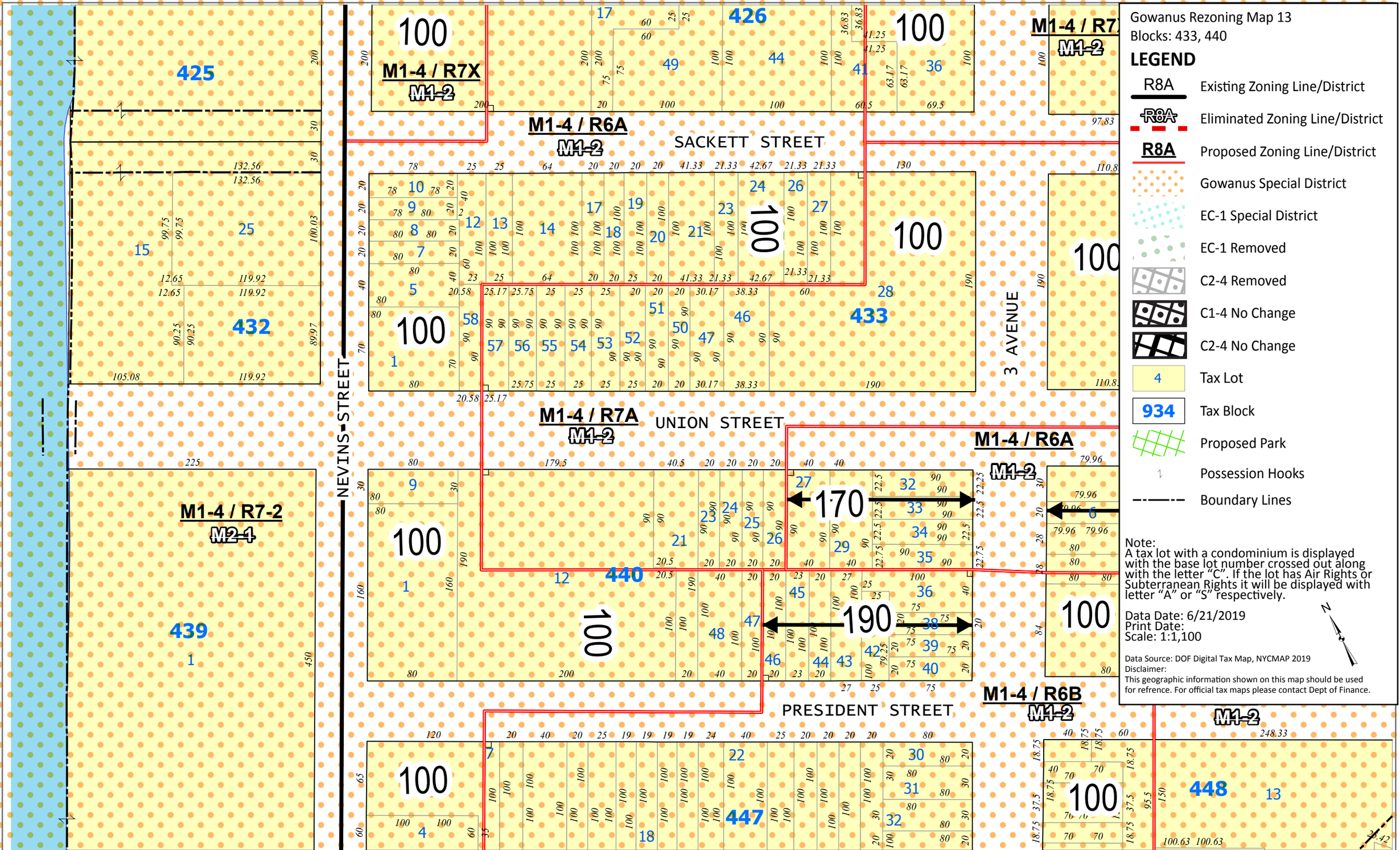
Gowanus Rezoning Map 13
Blocks: 433, 440
LEGEND
R8A
Existing Zoning Line/District
R8A
Eliminated Zoning Line/District
R8A
Proposed Zoning Line/District
Gowanus Special District
EC-1 Special District
EC-1 Removed
C2-4 Removed
C1-4 No Change
C2-4 No Change
4
Tax Lot
934
Tax Block
Proposed Park
Possession Hooks
Boundary Lines
Note:
A tax lot with a condominium is displayed with the base lot number crossed out along with the letter "C". If the lot has Air Rights or Subterranean Rights it will be displayed with letter "A" or "S" respectively.
Data Date: 6/21/2019
Print Date:
Scale: 1:1,100
Data Source: DOF Digital Tax Map, NYCMAP 2019
Disclaimer:
This geographic information shown on this map should be used for refrence. For official tax maps please contact Dept of Finance.
N
M1-4 / R7X
M1-2
M1-4 / R6A
M1-2
M1-4 / R7A
M1-2
M1-4 / R7-2
M2-1
M1-4 / R6B
M1-2
SACKETT STREET
UNION STREET
PRESIDENT STREET
NEVINS STREET
3 AVENUE
425
426
432
433
439
440
447
448
170
190

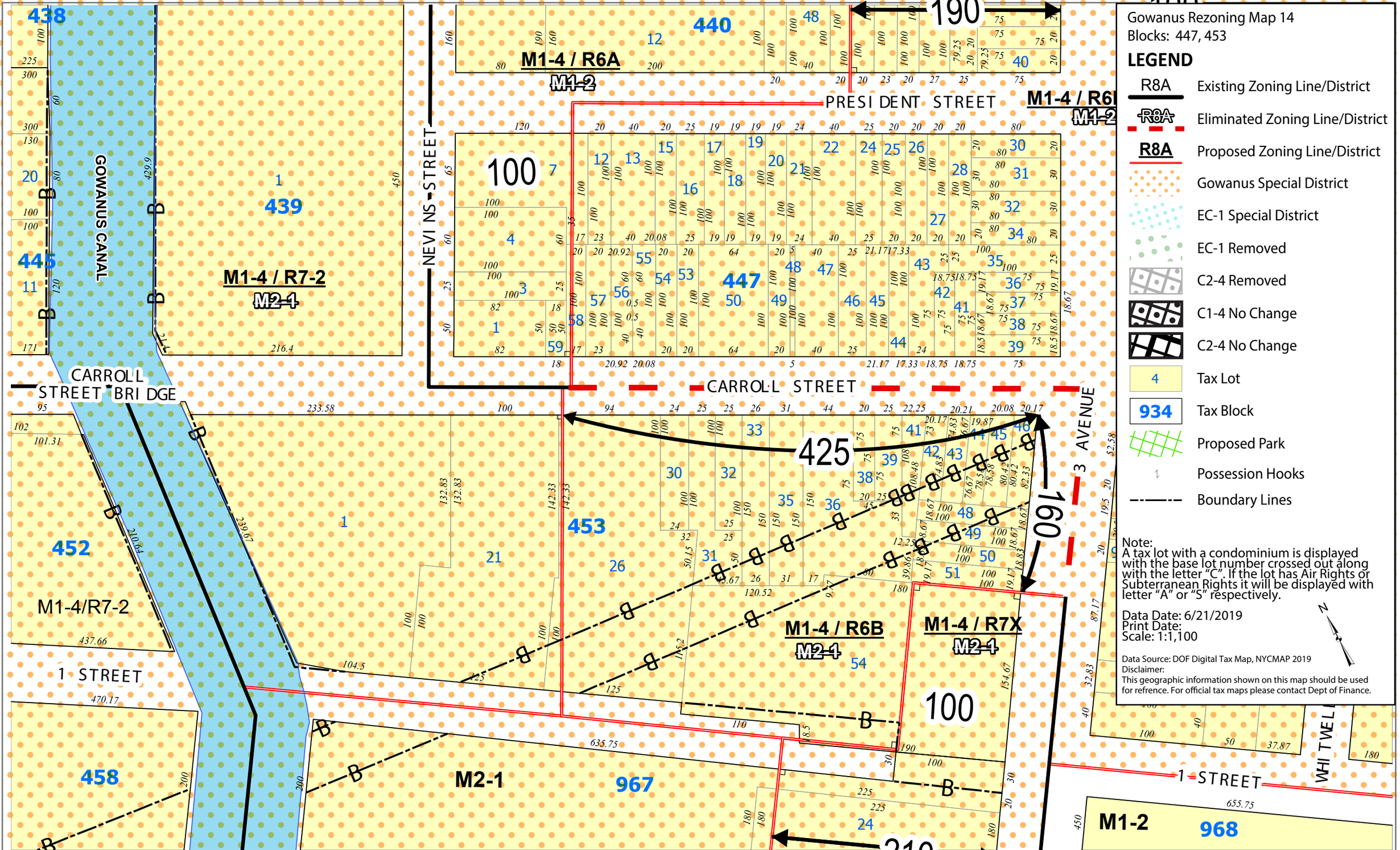
Gowanus Rezoning Map 14
Blocks: 447, 453
LEGEND
R8A Existing Zoning Line/District
R8A Eliminated Zoning Line/District
R8A Proposed Zoning Line/District
Gowanus Special District
EC-1 Special District
EC-1 Removed
C2-4 Removed
C1-4 No Change
C2-4 No Change
4 Tax Lot
934 Tax Block
Proposed Park
Possession Hooks
Boundary Lines
Note:
A tax lot with a condominium is displayed with the base lot number crossed out along with the letter "C". If the lot has Air Rights or Subterranean Rights it will be displayed with letter "A" or "S" respectively.
Data Date: 6/21/2019
Print Date:
Scale: 1:1,100
Data Source: DOF Digital Tax Map, NYCMAP 2019
Disclaimer:
This geographic information shown on this map should be used for refrence. For official tax maps please contact Dept of Finance.
GOWANUS CANAL
CARROLL STREET BRIDGE
NEVINS STREET
PRESIDENT STREET
CARROLL STREET
3 AVENUE
1 STREET
M1-4 / R6A
M1-2
M1-4 / R7-2
M2-1
M1-4/R7-2
M1-4 / R6B
M2-1
M1-4 / R7X
M2-1
M2-1
M1-2
438
439
440
445
447
452
453
458
967
968
100
425
190
160

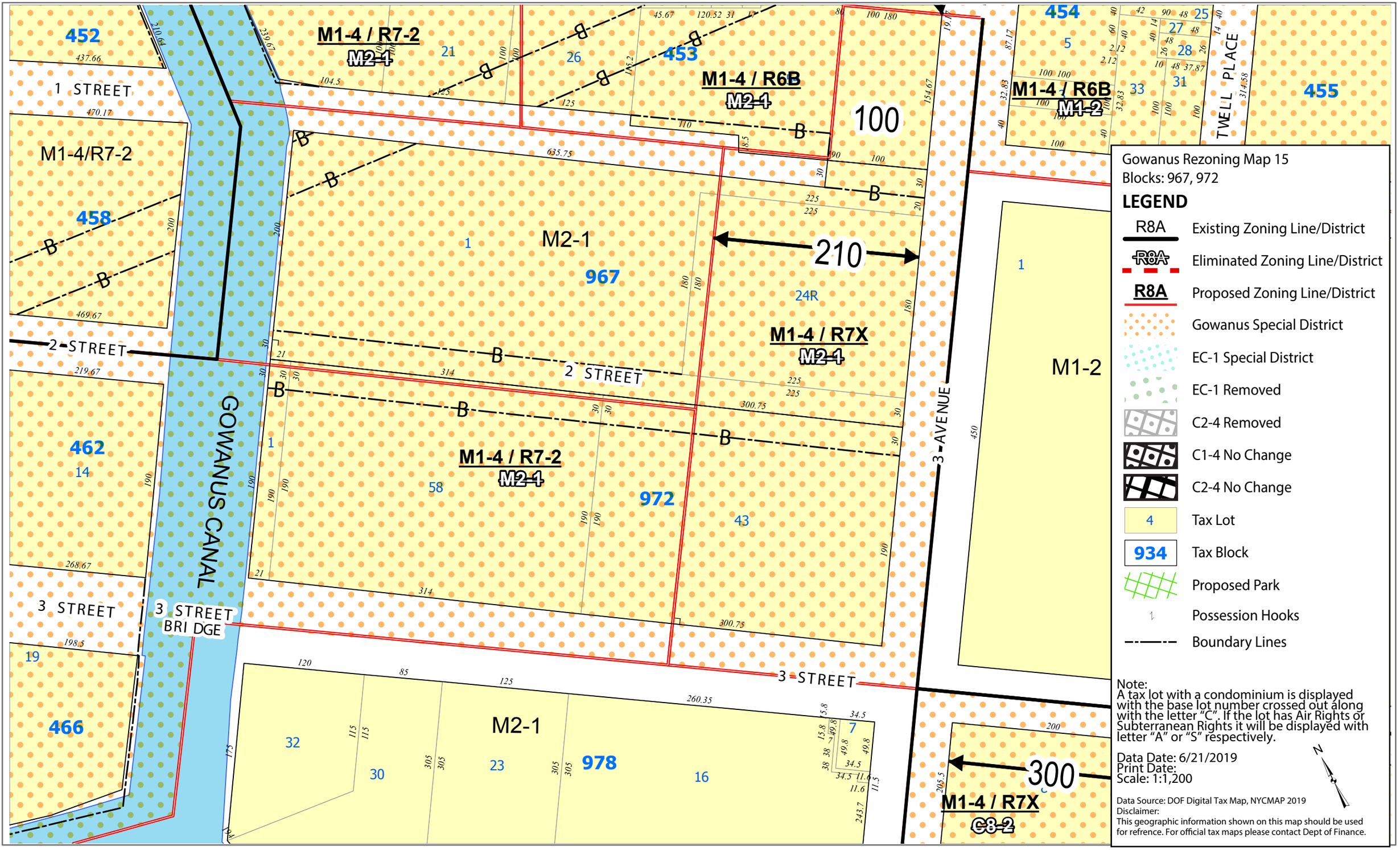

Gowanus Rezoning Map 15
Blocks: 967, 972

LEGEND

- R8A — Existing Zoning Line/District
- ~~R8A~~ — Eliminated Zoning Line/District
- **R8A** — Proposed Zoning Line/District
- Gowanus Special District
- EC-1 Special District
- EC-1 Removed
- C2-4 Removed
- C1-4 No Change
- C2-4 No Change
- 4 — Tax Lot
- 934 — Tax Block
- Proposed Park
- Possession Hooks
- Boundary Lines

Note:
A tax lot with a condominium is displayed with the base lot number crossed out along with the letter "C". If the lot has Air Rights or Subterranean Rights it will be displayed with letter "A" or "S" respectively.

Data Date: 6/21/2019
Print Date:
Scale: 1:1,200

Data Source: DOF Digital Tax Map, NYCMAP 2019
Disclaimer:
This geographic information shown on this map should be used for refrence. For official tax maps please contact Dept of Finance.

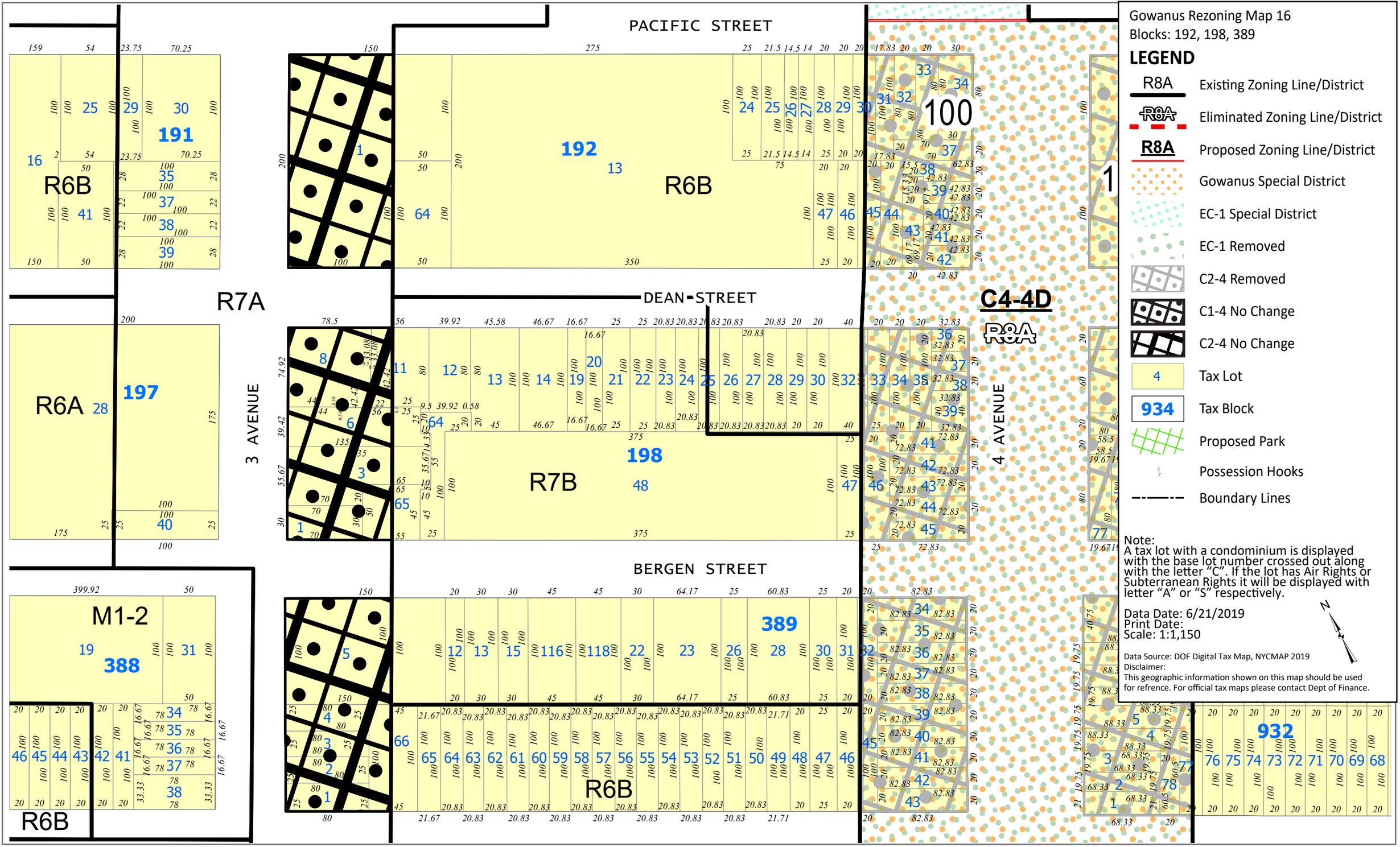
PACIFIC STREET
DEAN STREET
BERGEN STREET
3 AVENUE
4 AVENUE
R7A
R6B
R6A
R7B
M1-2
C4-4D
R8A
191
192
197
198
388
389
932
Gowanus Rezoning Map 16
Blocks: 192, 198, 389
LEGEND
Existing Zoning Line/District
Eliminated Zoning Line/District
Proposed Zoning Line/District
Gowanus Special District
EC-1 Special District
EC-1 Removed
C2-4 Removed
C1-4 No Change
C2-4 No Change
Tax Lot
Tax Block
Proposed Park
Possession Hooks
Boundary Lines
Note:
A tax lot with a condominium is displayed with the base lot number crossed out along with the letter "C". If the lot has Air Rights or Subterranean Rights it will be displayed with letter "A" or "S" respectively.
Data Date: 6/21/2019
Print Date:
Scale: 1:1,150
Data Source: DOF Digital Tax Map, NYCMAP 2019
Disclaimer:
This geographic information shown on this map should be used for refrence. For official tax maps please contact Dept of Finance.

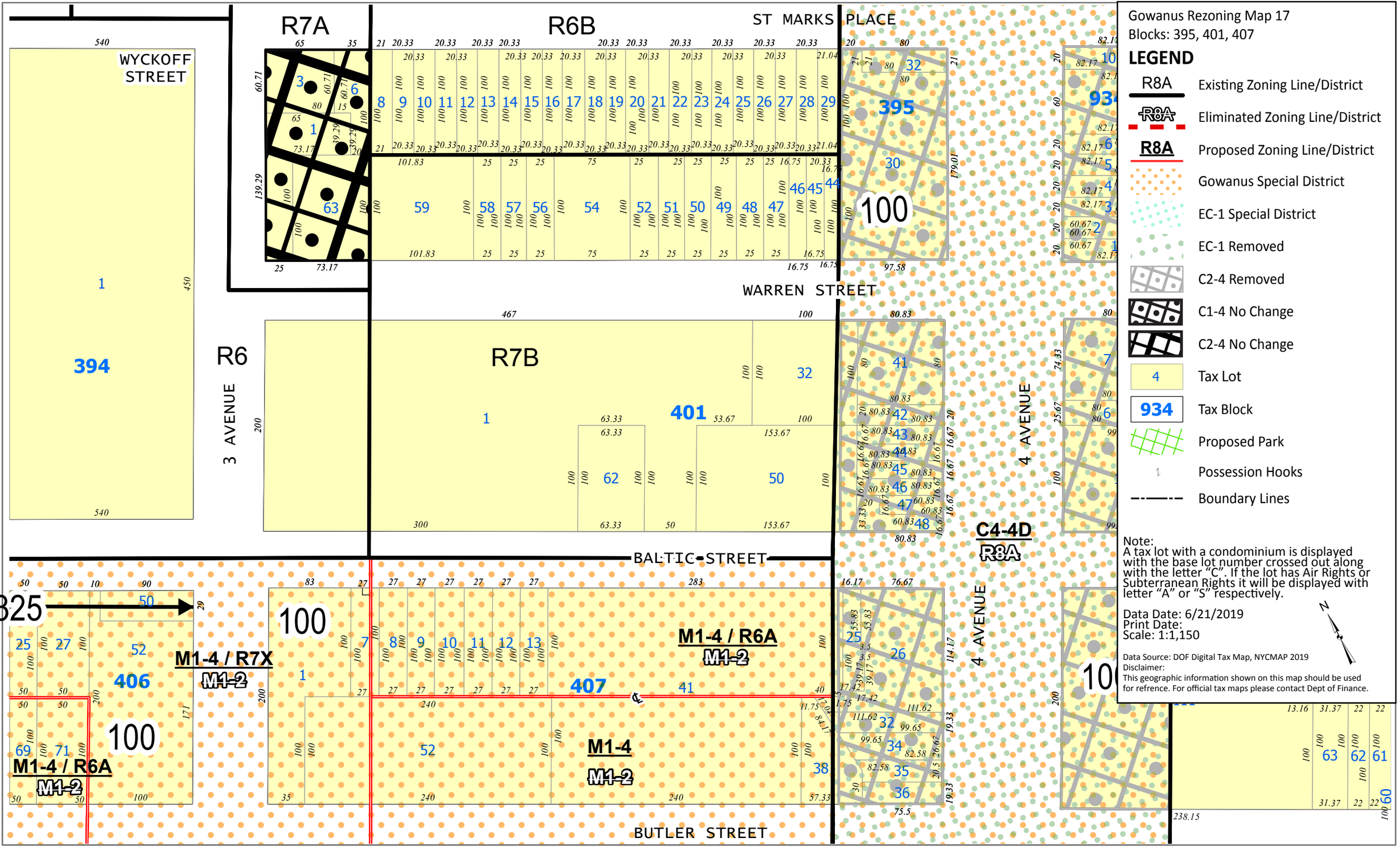
Gowanus Rezoning Map 17
Blocks: 395, 401, 407
LEGEND
R8A
Existing Zoning Line/District
R8A
Eliminated Zoning Line/District
R8A
Proposed Zoning Line/District
Gowanus Special District
EC-1 Special District
EC-1 Removed
C2-4 Removed
C1-4 No Change
C2-4 No Change
4
Tax Lot
934
Tax Block
Proposed Park
Possession Hooks
Boundary Lines
Note:
A tax lot with a condominium is displayed with the base lot number crossed out along with the letter "C". If the lot has Air Rights or Subterranean Rights it will be displayed with letter "A" or "S" respectively.
Data Date: 6/21/2019
Print Date:
Scale: 1:1,150
Data Source: DOF Digital Tax Map, NYCMAP 2019
Disclaimer:
This geographic information shown on this map should be used for refrence. For official tax maps please contact Dept of Finance.
R7A
R6B
R6
R7B
C4-4D
R8A
M1-4 / R7X
M1-2
M1-4 / R6A
M1-2
M1-4
M1-2
M1-4 / R6A
M1-2
WYCKOFF STREET
ST MARKS PLACE
WARREN STREET
BALTIC STREET
BUTLER STREET
3 AVENUE
4 AVENUE
4 AVENUE
394
395
401
406
407
100
100
100
934

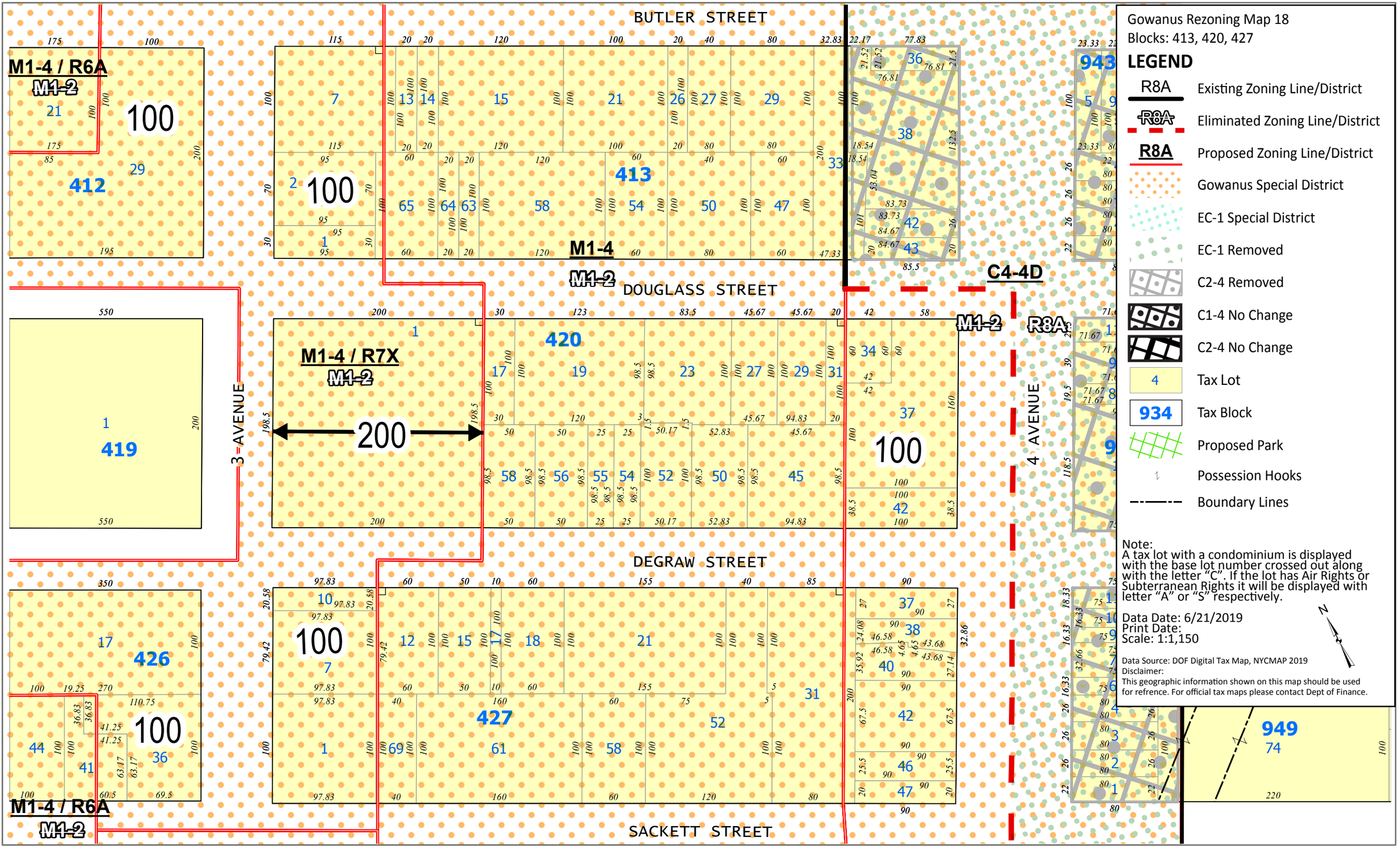
BUTLER STREET
DOUGLASS STREET
DEGRAW STREET
SACKETT STREET
3 AVENUE
4 AVENUE
M1-4 / R6A
M1-2
M1-4
M1-4 / R7X
C4-4D
R8A
412
413
419
420
426
427
943
949
Gowanus Rezoning Map 18
Blocks: 413, 420, 427
LEGEND
Existing Zoning Line/District
Eliminated Zoning Line/District
Proposed Zoning Line/District
Gowanus Special District
EC-1 Special District
EC-1 Removed
C2-4 Removed
C1-4 No Change
C2-4 No Change
Tax Lot
Tax Block
Proposed Park
Possession Hooks
Boundary Lines
Note:
A tax lot with a condominium is displayed with the base lot number crossed out along with the letter "C". If the lot has Air Rights or Subterranean Rights it will be displayed with letter "A" or "S" respectively.
Data Date: 6/21/2019
Print Date:
Scale: 1:1,150
Data Source: DOF Digital Tax Map, NYCMAP 2019
Disclaimer:
This geographic information shown on this map should be used for refrence. For official tax maps please contact Dept of Finance.

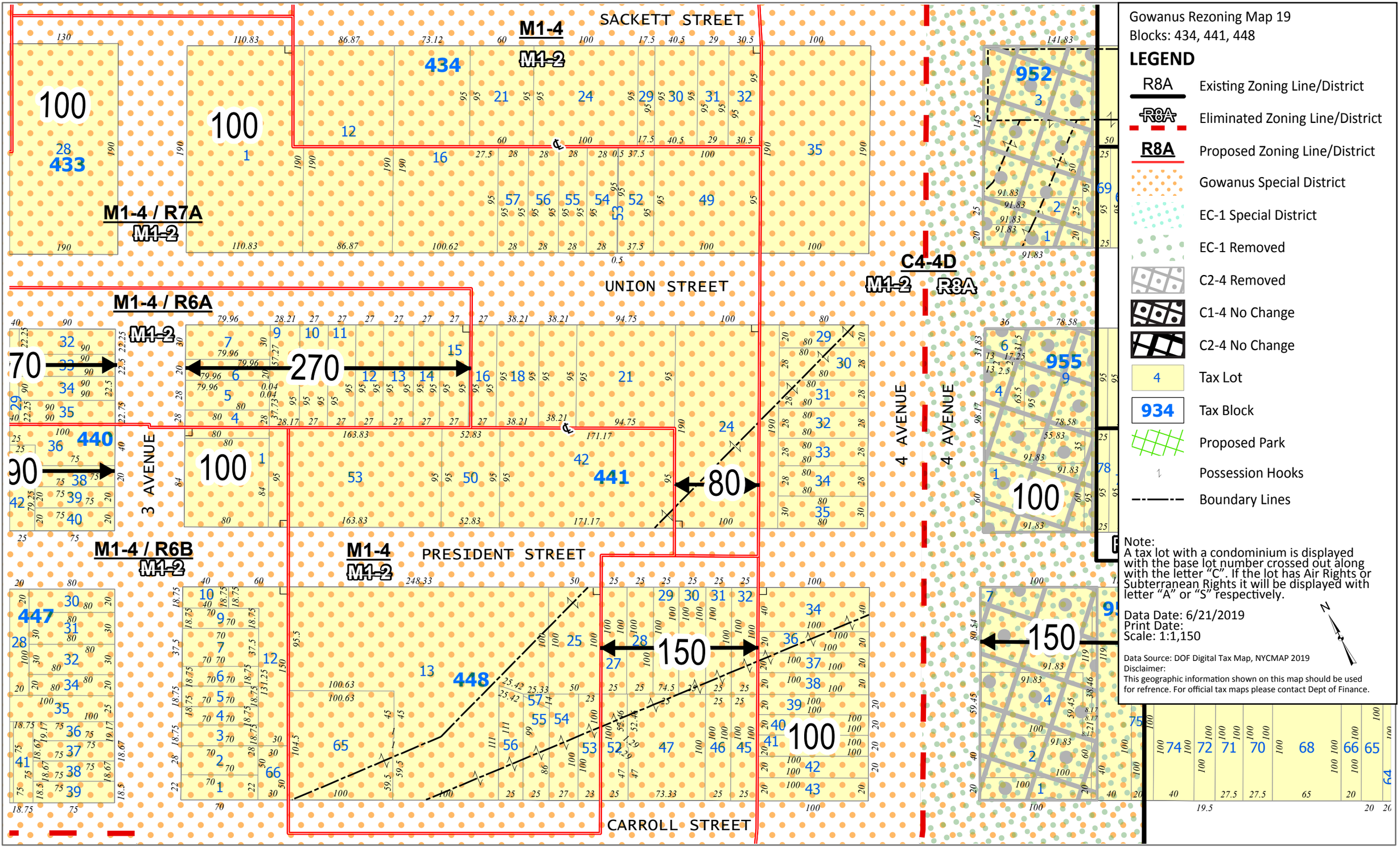
Gowanus Rezoning Map 19
Blocks: 434, 441, 448
LEGEND
Existing Zoning Line/District
Eliminated Zoning Line/District
Proposed Zoning Line/District
Gowanus Special District
EC-1 Special District
EC-1 Removed
C2-4 Removed
C1-4 No Change
C2-4 No Change
Tax Lot
Tax Block
Proposed Park
Possession Hooks
Boundary Lines
Note:
A tax lot with a condominium is displayed with the base lot number crossed out along with the letter "C". If the lot has Air Rights or Subterranean Rights it will be displayed with letter "A" or "S" respectively.
Data Date: 6/21/2019
Print Date:
Scale: 1:1,150
Data Source: DOF Digital Tax Map, NYCMAP 2019
Disclaimer:
This geographic information shown on this map should be used for refrence. For official tax maps please contact Dept of Finance.
SACKETT STREET
UNION STREET
PRESIDENT STREET
CARROLL STREET
3 AVENUE
4 AVENUE
M1-4 / R7A
M1-4 / R6A
M1-4 / R6B
C4-4D
M1-4
M1-2
R8A
434
433
441
440
448
447
952
955
270
80
150
100

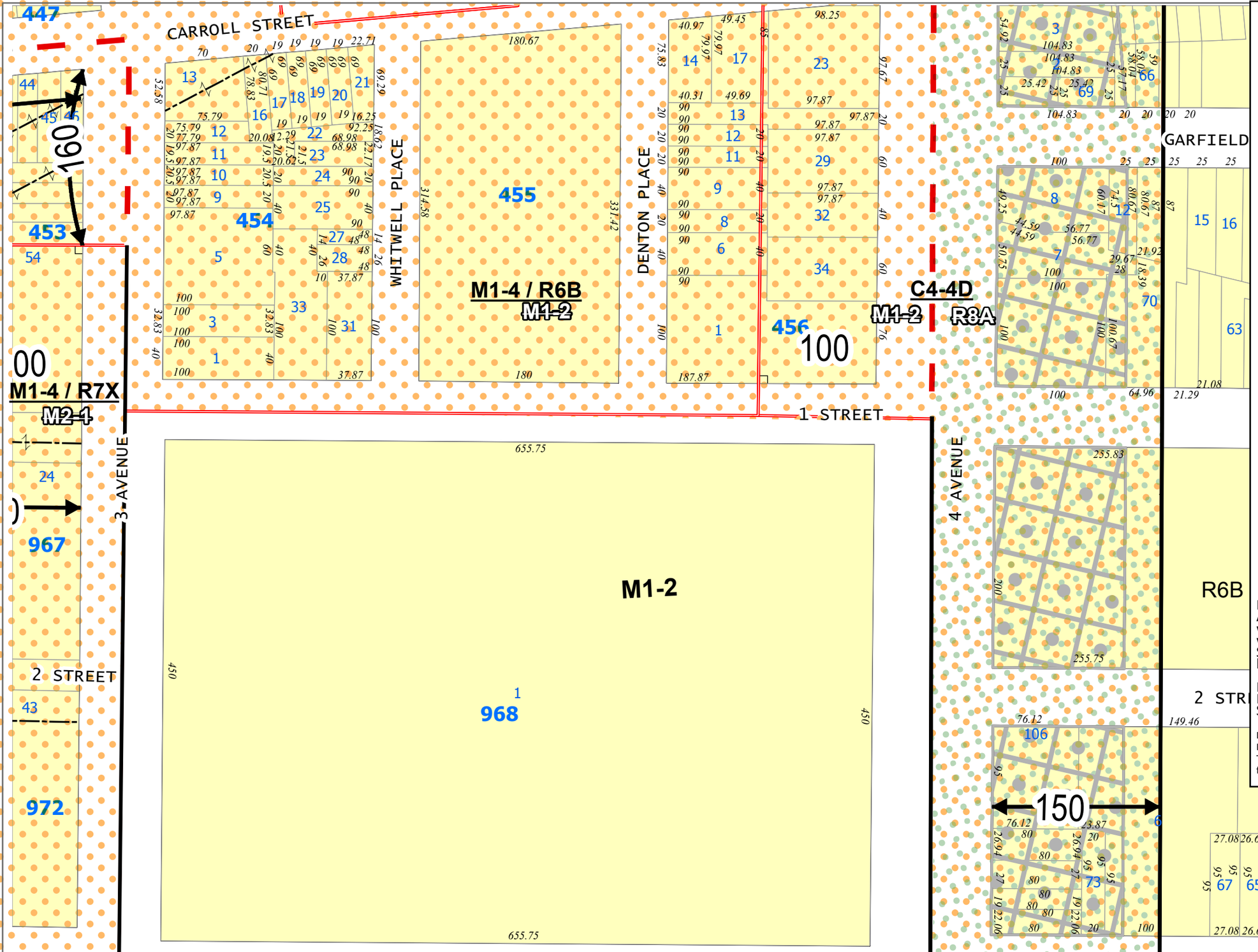

Gowanus Rezoning Map 20
Blocks: 454, 455, 456

LEGEND

- R8A — Existing Zoning Line/District
- R8A — Eliminated Zoning Line/District
- R8A — Proposed Zoning Line/District
- Gowanus Special District
- EC-1 Special District
- EC-1 Removed
- C2-4 Removed
- C1-4 No Change
- C2-4 No Change
- 4 — Tax Lot
- 934 — Tax Block
- Proposed Park
- Possession Hooks
- Boundary Lines

Note:
A tax lot with a condominium is displayed with the base lot number crossed out along with the letter "C". If the lot has Air Rights or Subterranean Rights it will be displayed with letter "A" or "S" respectively.

Data Date: 6/21/2019
Print Date:
Scale: 1:1,250

Data Source: DOF Digital Tax Map, NYCMAP 2019
Disclaimer:
This geographic information shown on this map should be used for refrence. For official tax maps please contact Dept of Finance.

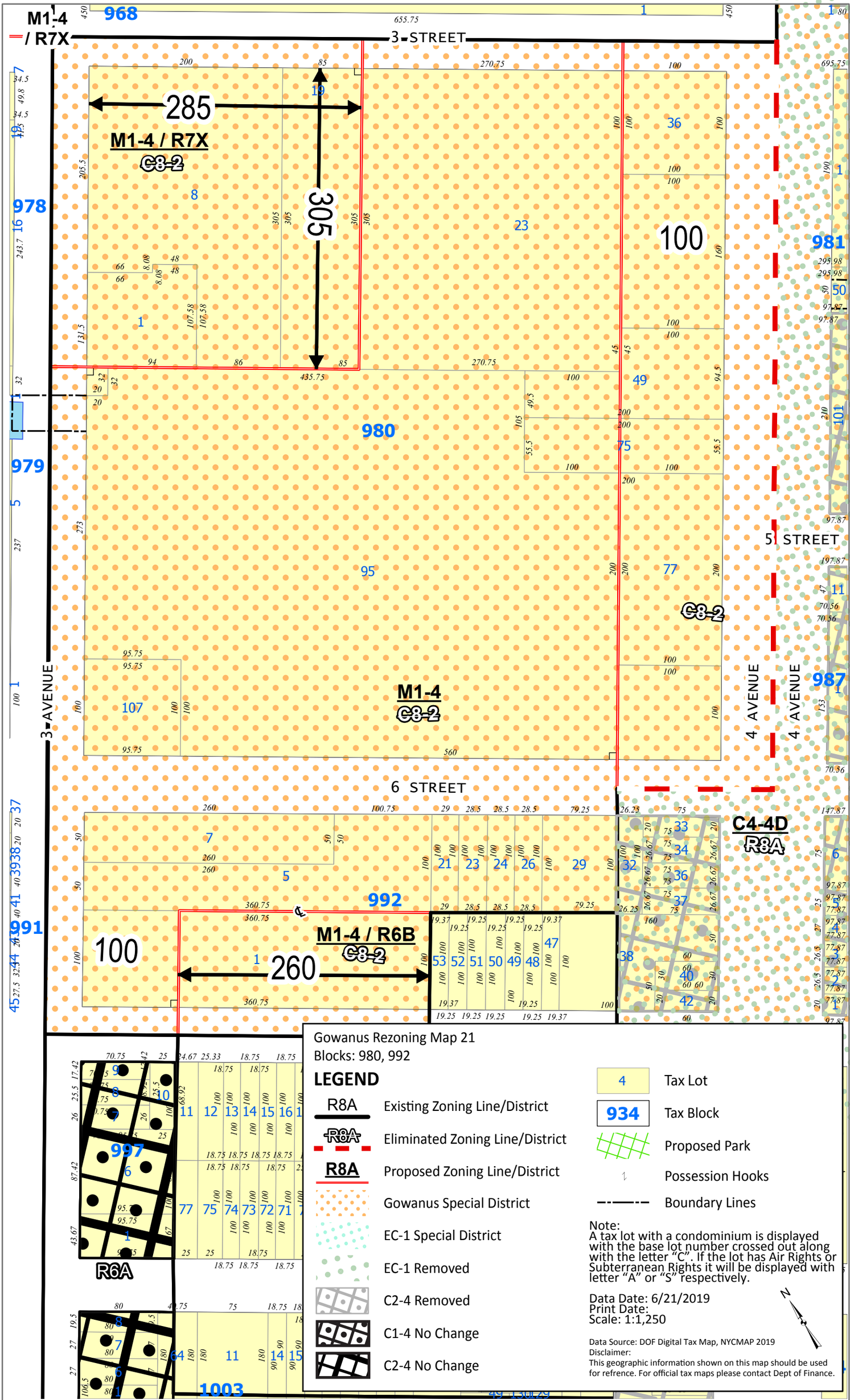
M1-4 / R7X
3 STREET
968
285
M1-4 / R7X
C8-2
305
978
980
979
95
107
M1-4
C8-2
3 AVENUE
5 STREET
4 AVENUE
4 AVENUE
987
981
991
992
100
260
M1-4 / R6B
C8-2
6 STREET
C4-4D
R6A
997
1003
R6A
Gowanus Rezoning Map 21
Blocks: 980, 992
LEGEND
R8A
Existing Zoning Line/District
R8A
Eliminated Zoning Line/District
R8A
Proposed Zoning Line/District
Gowanus Special District
EC-1 Special District
EC-1 Removed
C2-4 Removed
C1-4 No Change
C2-4 No Change
4
Tax Lot
934
Tax Block
Proposed Park
Possession Hooks
Boundary Lines
Note:
A tax lot with a condominium is displayed with the base lot number crossed out along with the letter “C”. If the lot has Air Rights or Subterranean Rights it will be displayed with letter “A” or “S” respectively.
Data Date: 6/21/2019
Print Date:
Scale: 1:1,250
Data Source: DOF Digital Tax Map, NYCMAP 2019
Disclaimer:
This geographic information shown on this map should be used for refrence. For official tax maps please contact Dept of Finance.

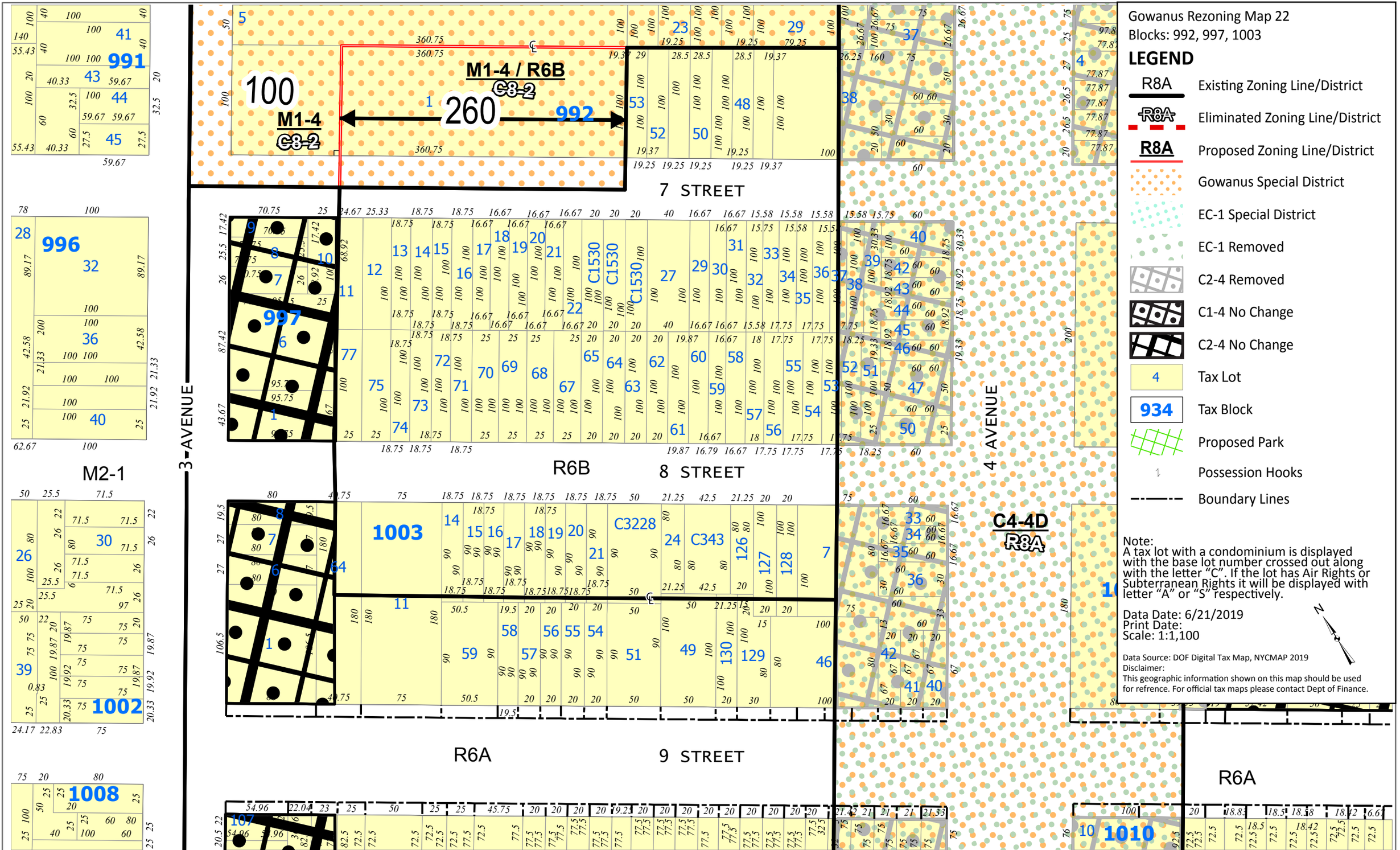
Gowanus Rezoning Map 22
Blocks: 992, 997, 1003
LEGEND
R8A
Existing Zoning Line/District
Eliminated Zoning Line/District
Proposed Zoning Line/District
Gowanus Special District
EC-1 Special District
EC-1 Removed
C2-4 Removed
C1-4 No Change
C2-4 No Change
4
Tax Lot
934
Tax Block
Proposed Park
Possession Hooks
Boundary Lines
Note:
A tax lot with a condominium is displayed with the base lot number crossed out along with the letter "C". If the lot has Air Rights or Subterranean Rights it will be displayed with letter "A" or "S" respectively.
Data Date: 6/21/2019
Print Date:
Scale: 1:1,100
Data Source: DOF Digital Tax Map, NYCMAP 2019
Disclaimer:
This geographic information shown on this map should be used for refrence. For official tax maps please contact Dept of Finance.
M1-4 / R6B
C8-2
M1-4
C8-2
100
260
992
991
996
997
1003
1002
1008
1010
7 STREET
8 STREET
9 STREET
3 AVENUE
4 AVENUE
R6B
R6A
C4-4D
R8A
M2-1

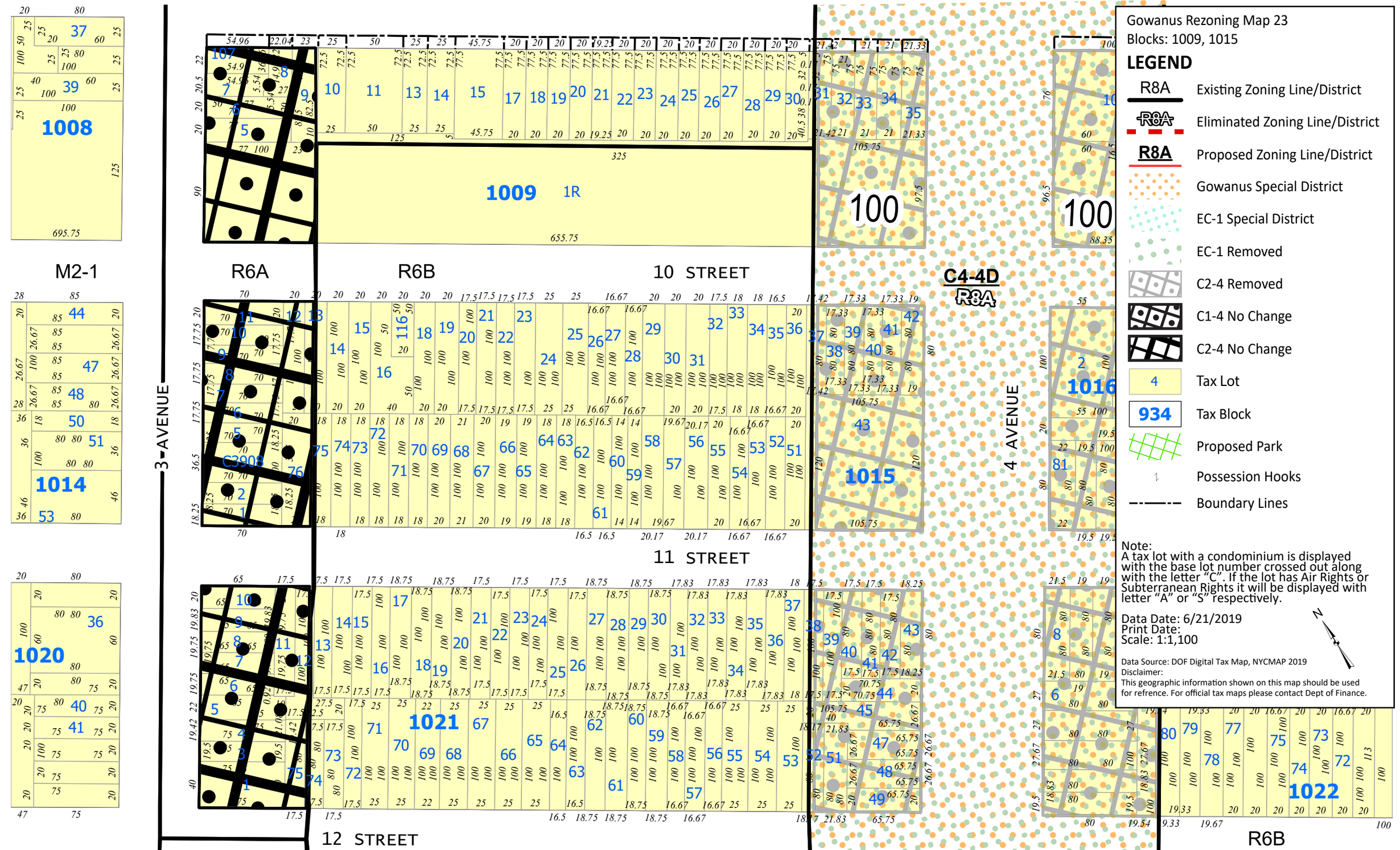
Gowanus Rezoning Map 23
Blocks: 1009, 1015
LEGEND
R8A
Existing Zoning Line/District
R8A
Eliminated Zoning Line/District
R8A
Proposed Zoning Line/District
Gowanus Special District
EC-1 Special District
EC-1 Removed
C2-4 Removed
C1-4 No Change
C2-4 No Change
4
Tax Lot
934
Tax Block
Proposed Park
Possession Hooks
Boundary Lines
Note:
A tax lot with a condominium is displayed with the base lot number crossed out along with the letter "C". If the lot has Air Rights or Subterranean Rights it will be displayed with letter "A" or "S" respectively.
Data Date: 6/21/2019
Print Date:
Scale: 1:1,100
Data Source: DOF Digital Tax Map, NYCMAP 2019
Disclaimer:
This geographic information shown on this map should be used for refrence. For official tax maps please contact Dept of Finance.
N
M2-1
R6A
R6B
10 STREET
11 STREET
12 STREET
3 AVENUE
4 AVENUE
C4-4D
R8A
1008
1009
1R
1014
1015
1016
1020
1021
1022
C3908
100
R6B

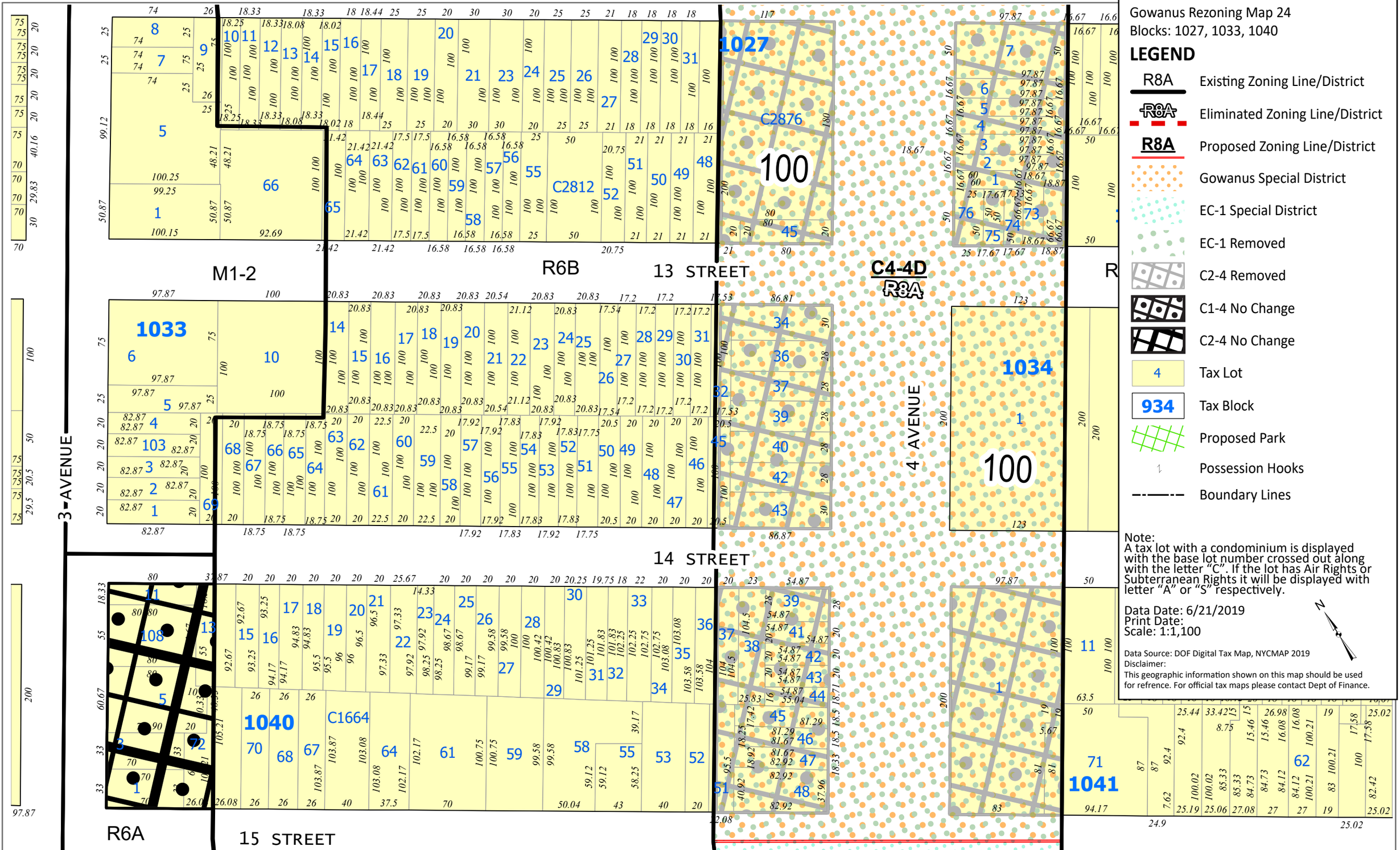
Gowanus Rezoning Map 24
Blocks: 1027, 1033, 1040
LEGEND
R8A
Existing Zoning Line/District
Eliminated Zoning Line/District
Proposed Zoning Line/District
Gowanus Special District
EC-1 Special District
EC-1 Removed
C2-4 Removed
C1-4 No Change
C2-4 No Change
4
Tax Lot
934
Tax Block
Proposed Park
Possession Hooks
Boundary Lines
Note:
A tax lot with a condominium is displayed with the base lot number crossed out along with the letter "C". If the lot has Air Rights or Subterranean Rights it will be displayed with letter "A" or "S" respectively.
Data Date: 6/21/2019
Print Date:
Scale: 1:1,100
Data Source: DOF Digital Tax Map, NYCMAP 2019
Disclaimer:
This geographic information shown on this map should be used for refrence. For official tax maps please contact Dept of Finance.
M1-2
R6B
R6A
C4-4D
R8A
3 AVENUE
4 AVENUE
13 STREET
14 STREET
15 STREET
1027
1033
1034
1040
1041
C2876
C2812
C1664
100

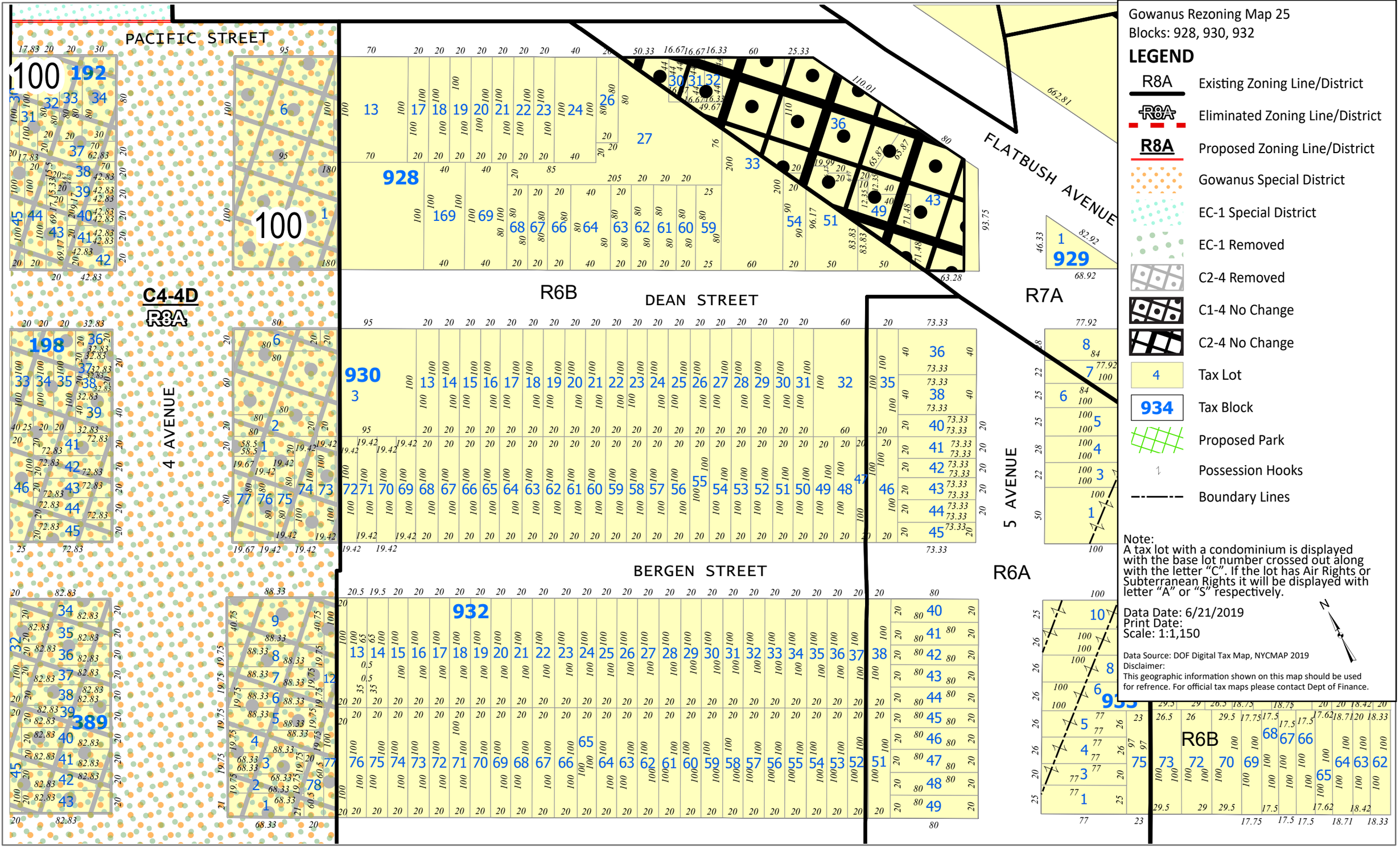
PACIFIC STREET
C4-4D
R8A
4 AVENUE
DEAN STREET
BERGEN STREET
FLATBUSH AVENUE
5 AVENUE
R6B
R7A
R6A
928
929
930
932
934
Gowanus Rezoning Map 25
Blocks: 928, 930, 932
LEGEND
Existing Zoning Line/District
Eliminated Zoning Line/District
Proposed Zoning Line/District
Gowanus Special District
EC-1 Special District
EC-1 Removed
C2-4 Removed
C1-4 No Change
C2-4 No Change
Tax Lot
Tax Block
Proposed Park
Possession Hooks
Boundary Lines
Note:
A tax lot with a condominium is displayed with the base lot number crossed out along with the letter “C”. If the lot has Air Rights or Subterranean Rights it will be displayed with letter “A” or “S” respectively.
Data Date: 6/21/2019
Print Date:
Scale: 1:1,150
Data Source: DOF Digital Tax Map, NYCMAP 2019
Disclaimer:
This geographic information shown on this map should be used for refrence. For official tax maps please contact Dept of Finance.

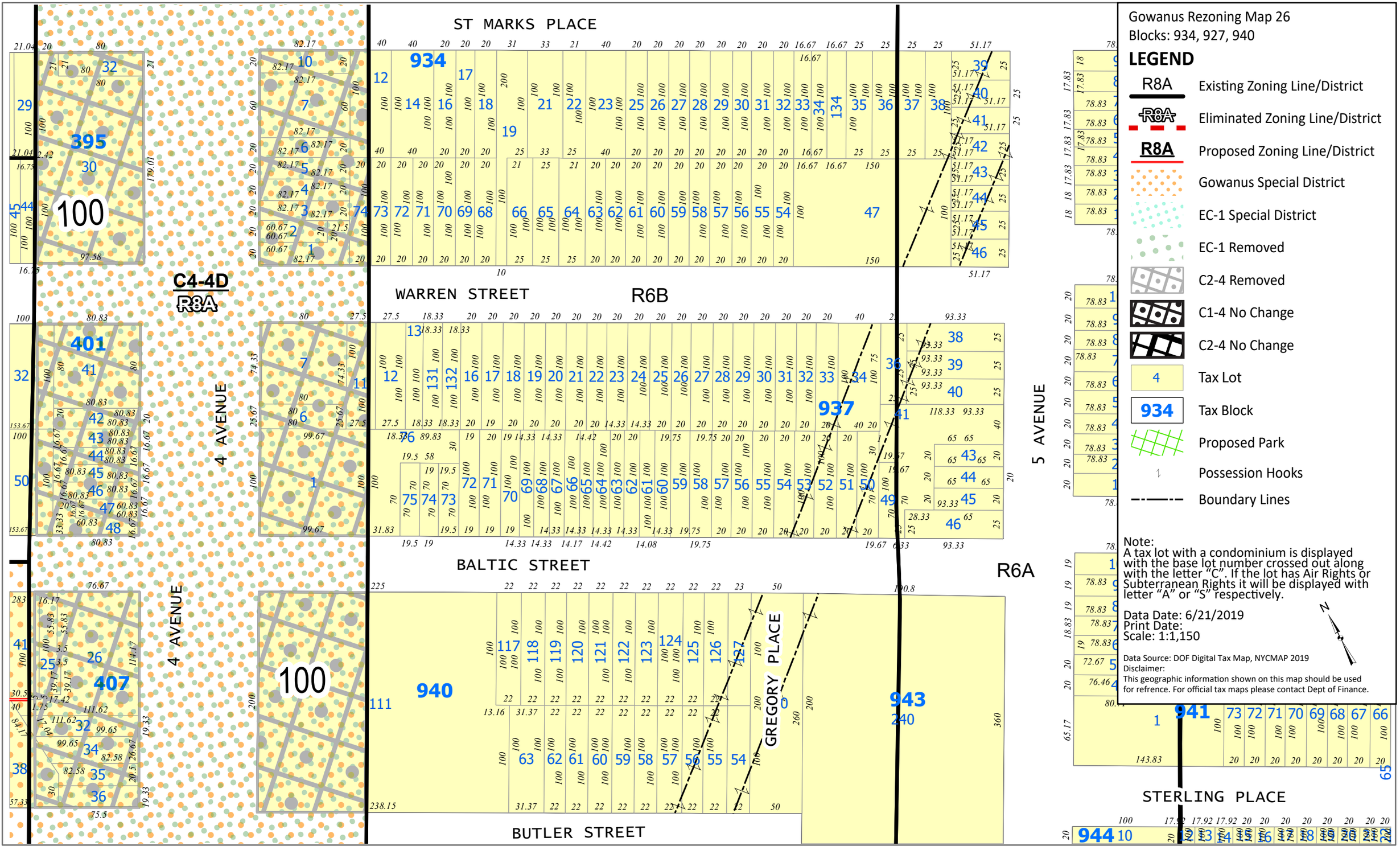

Gowanus Rezoning Map 26
Blocks: 934, 927, 940

LEGEND

- R8A — Existing Zoning Line/District
- R8A — Eliminated Zoning Line/District
- R8A — Proposed Zoning Line/District
- Gowanus Special District
- EC-1 Special District
- EC-1 Removed
- C2-4 Removed
- C1-4 No Change
- C2-4 No Change
- 4 — Tax Lot
- 934 — Tax Block
- Proposed Park
- Possession Hooks
- Boundary Lines

Note:
A tax lot with a condominium is displayed with the base lot number crossed out along with the letter "C". If the lot has Air Rights or Subterranean Rights it will be displayed with letter "A" or "S" respectively.

Data Date: 6/21/2019
Print Date:
Scale: 1:1,150

Data Source: DOF Digital Tax Map, NYCMAP 2019
Disclaimer:
This geographic information shown on this map should be used for refrence. For official tax maps please contact Dept of Finance.

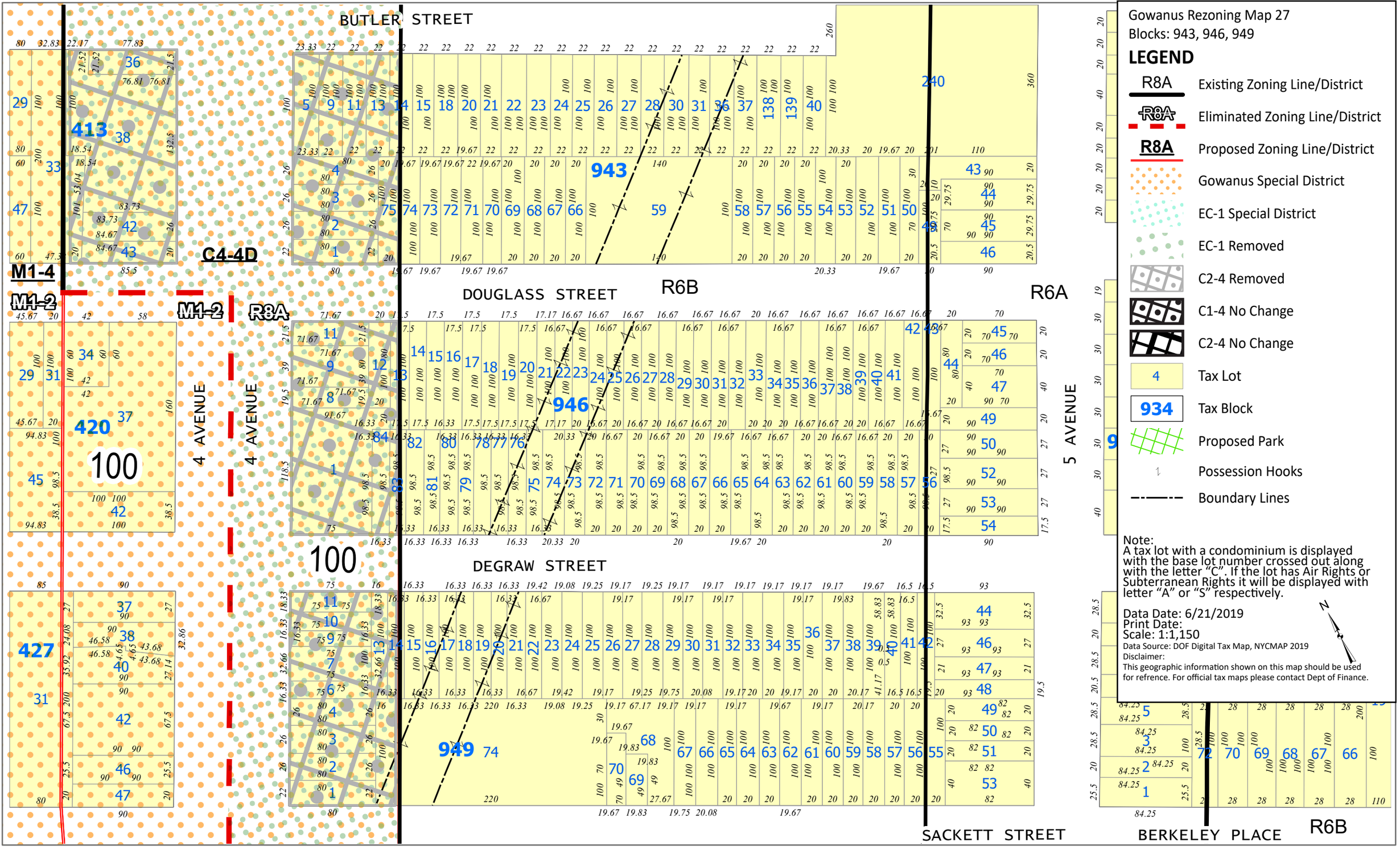

Gowanus Rezoning Map 27
Blocks: 943, 946, 949

LEGEND

- R8A — Existing Zoning Line/District
- R8A — Eliminated Zoning Line/District
- R8A — Proposed Zoning Line/District
- Gowanus Special District
- EC-1 Special District
- EC-1 Removed
- C2-4 Removed
- C1-4 No Change
- C2-4 No Change
- 4 — Tax Lot
- 934 — Tax Block
- Proposed Park
- Possession Hooks
- Boundary Lines

Note:
A tax lot with a condominium is displayed with the base lot number crossed out along with the letter "C". If the lot has Air Rights or Subterranean Rights it will be displayed with letter "A" or "S" respectively.

Data Date: 6/21/2019
Print Date:
Scale: 1:1,150
Data Source: DOF Digital Tax Map, NYCMAP 2019
Disclaimer:
This geographic information shown on this map should be used for refrence. For official tax maps please contact Dept of Finance.

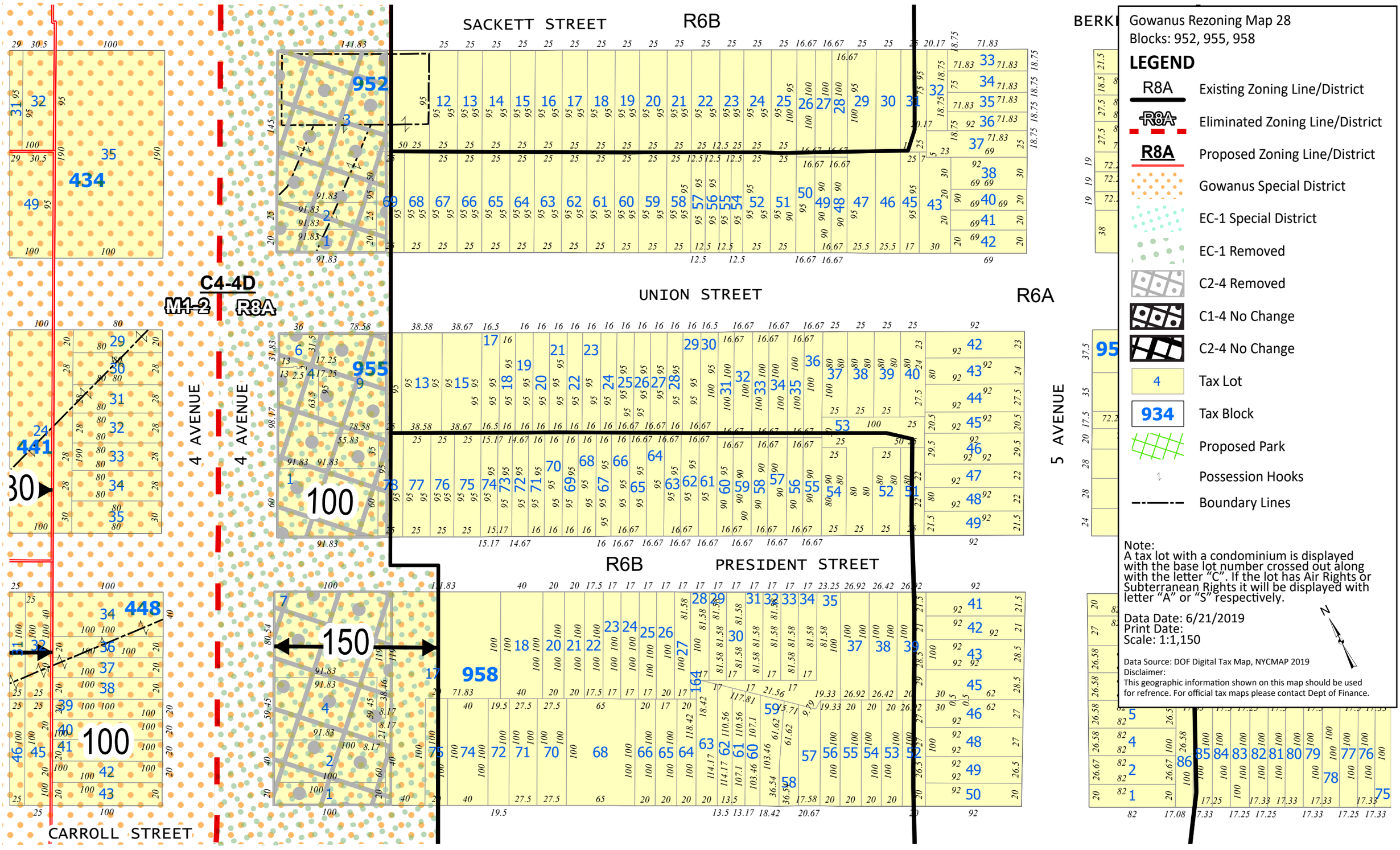
SACKETT STREET
R6B
UNION STREET
R6A
R6B
PRESIDENT STREET
CARROLL STREET
4 AVENUE
4 AVENUE
5 AVENUE
C4-4D
M1-2
R8A
952
955
958
100
150
434
441
448
Gowanus Rezoning Map 28
Blocks: 952, 955, 958
LEGEND
R8A
Existing Zoning Line/District
R8A
Eliminated Zoning Line/District
R8A
Proposed Zoning Line/District
Gowanus Special District
EC-1 Special District
EC-1 Removed
C2-4 Removed
C1-4 No Change
C2-4 No Change
4
Tax Lot
934
Tax Block
Proposed Park
Possession Hooks
Boundary Lines
Note:
A tax lot with a condominium is displayed with the base lot number crossed out along with the letter "C". If the lot has Air Rights or Subterranean Rights it will be displayed with letter "A" or "S" respectively.
Data Date: 6/21/2019
Print Date:
Scale: 1:1,150
Data Source: DOF Digital Tax Map, NYCMAP 2019
Disclaimer:
This geographic information shown on this map should be used for refrence. For official tax maps please contact Dept of Finance.

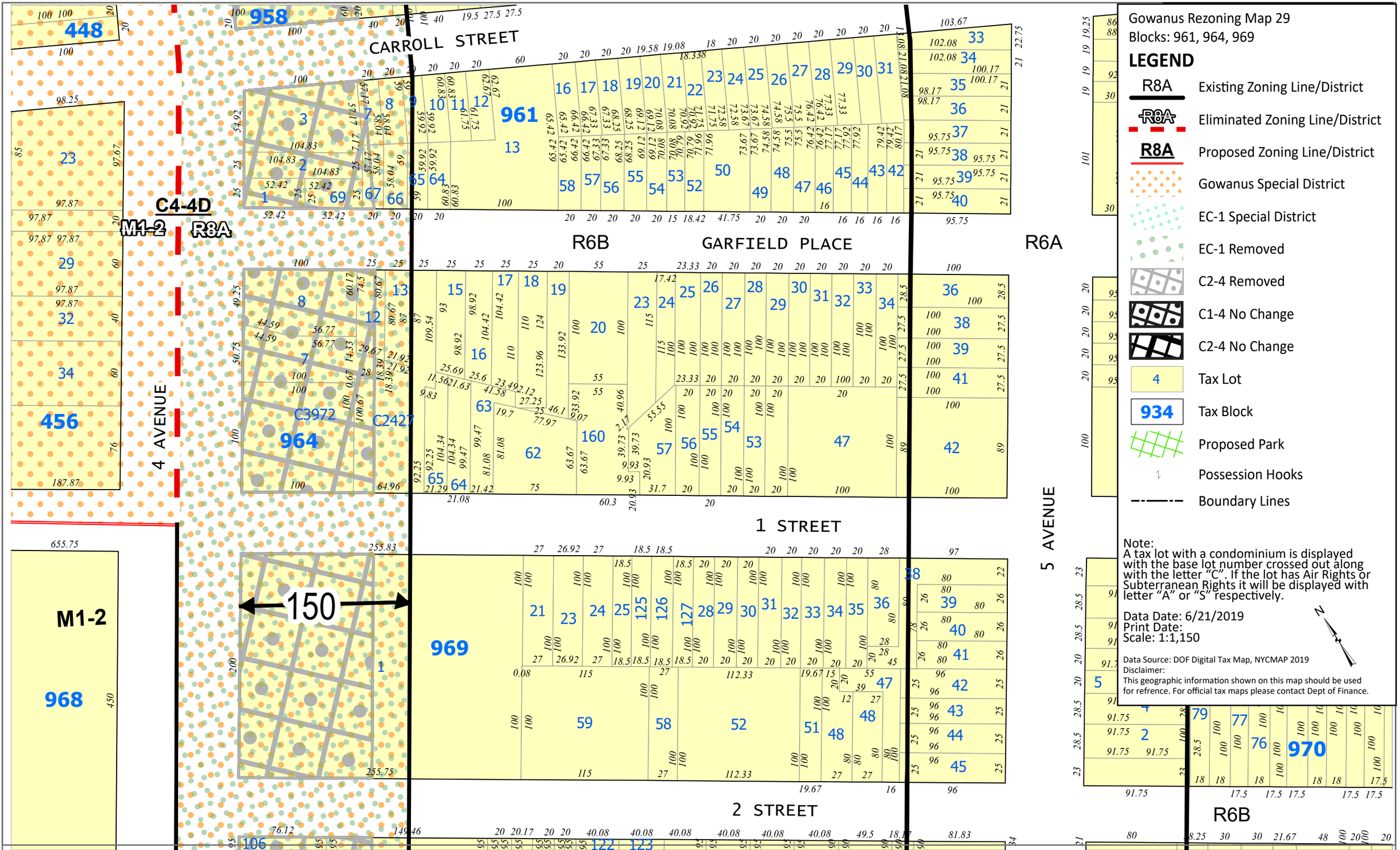
Gowanus Rezoning Map 29
Blocks: 961, 964, 969
LEGEND
R8A
Existing Zoning Line/District
R8A
Eliminated Zoning Line/District
R8A
Proposed Zoning Line/District
Gowanus Special District
EC-1 Special District
EC-1 Removed
C2-4 Removed
C1-4 No Change
C2-4 No Change
4
Tax Lot
934
Tax Block
Proposed Park
Possession Hooks
Boundary Lines
Note:
A tax lot with a condominium is displayed with the base lot number crossed out along with the letter "C". If the lot has Air Rights or Subterranean Rights it will be displayed with letter "A" or "S" respectively.
Data Date: 6/21/2019
Print Date:
Scale: 1:1,150
Data Source: DOF Digital Tax Map, NYCMAP 2019
Disclaimer:
This geographic information shown on this map should be used for refrence. For official tax maps please contact Dept of Finance.
CARROLL STREET
GARFIELD PLACE
1 STREET
2 STREET
4 AVENUE
5 AVENUE
C4-4D
M1-2
R8A
R6B
R6A
M1-2
961
964
969
970
968
456
448
C3972
C2427
150

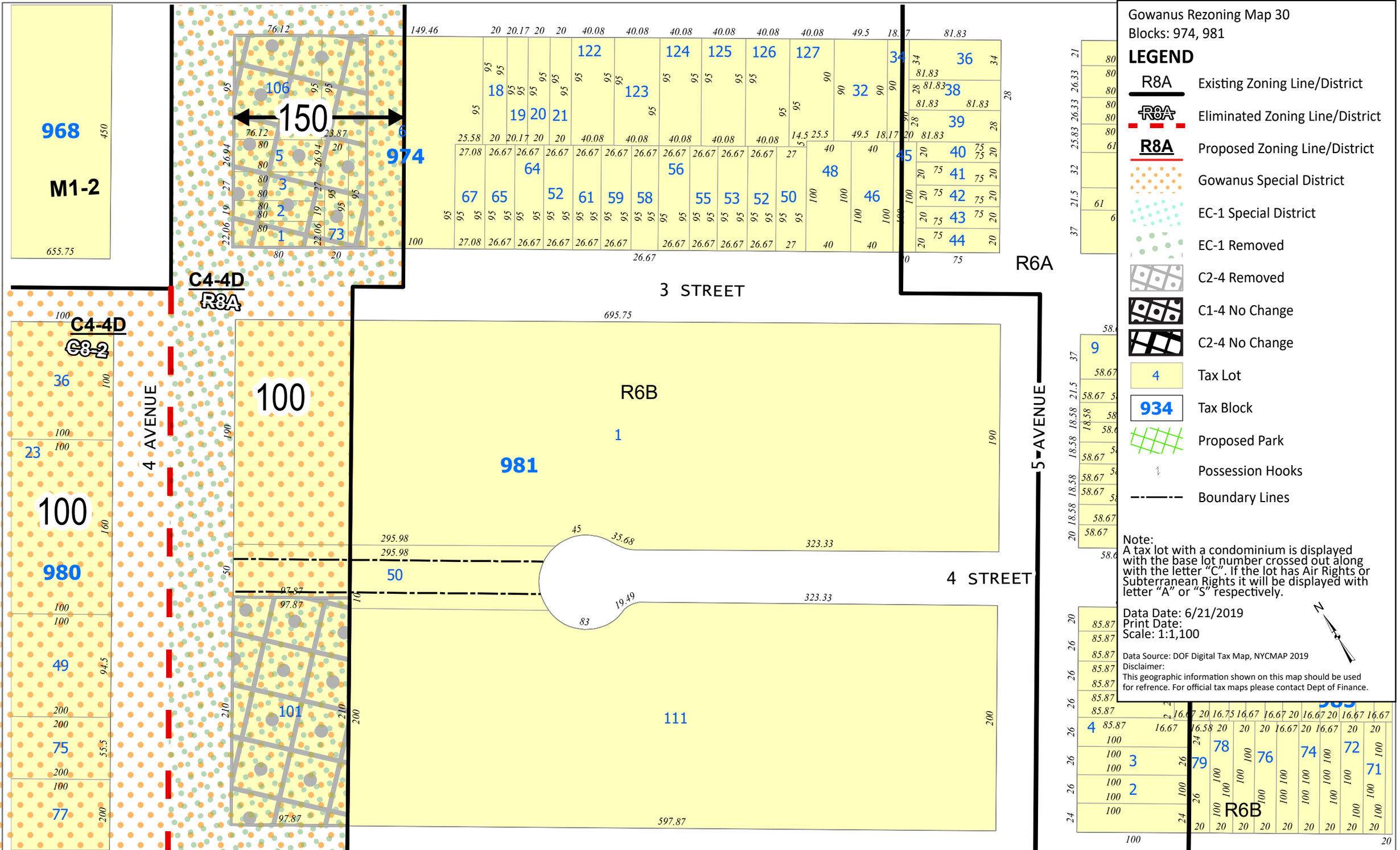
Gowanus Rezoning Map 30
Blocks: 974, 981
LEGEND
R8A
Existing Zoning Line/District
Eliminated Zoning Line/District
Proposed Zoning Line/District
Gowanus Special District
EC-1 Special District
EC-1 Removed
C2-4 Removed
C1-4 No Change
C2-4 No Change
4
Tax Lot
934
Tax Block
Proposed Park
Possession Hooks
Boundary Lines
Note:
A tax lot with a condominium is displayed with the base lot number crossed out along with the letter "C". If the lot has Air Rights or Subterranean Rights it will be displayed with letter "A" or "S" respectively.
Data Date: 6/21/2019
Print Date:
Scale: 1:1,100
Data Source: DOF Digital Tax Map, NYCMAP 2019
Disclaimer:
This geographic information shown on this map should be used for refrence. For official tax maps please contact Dept of Finance.
968
M1-2
974
981
980
C4-4D
R8A
C4-4D
C8-2
R6A
R6B
3 STREET
4 STREET
4 AVENUE
5-AVENUE

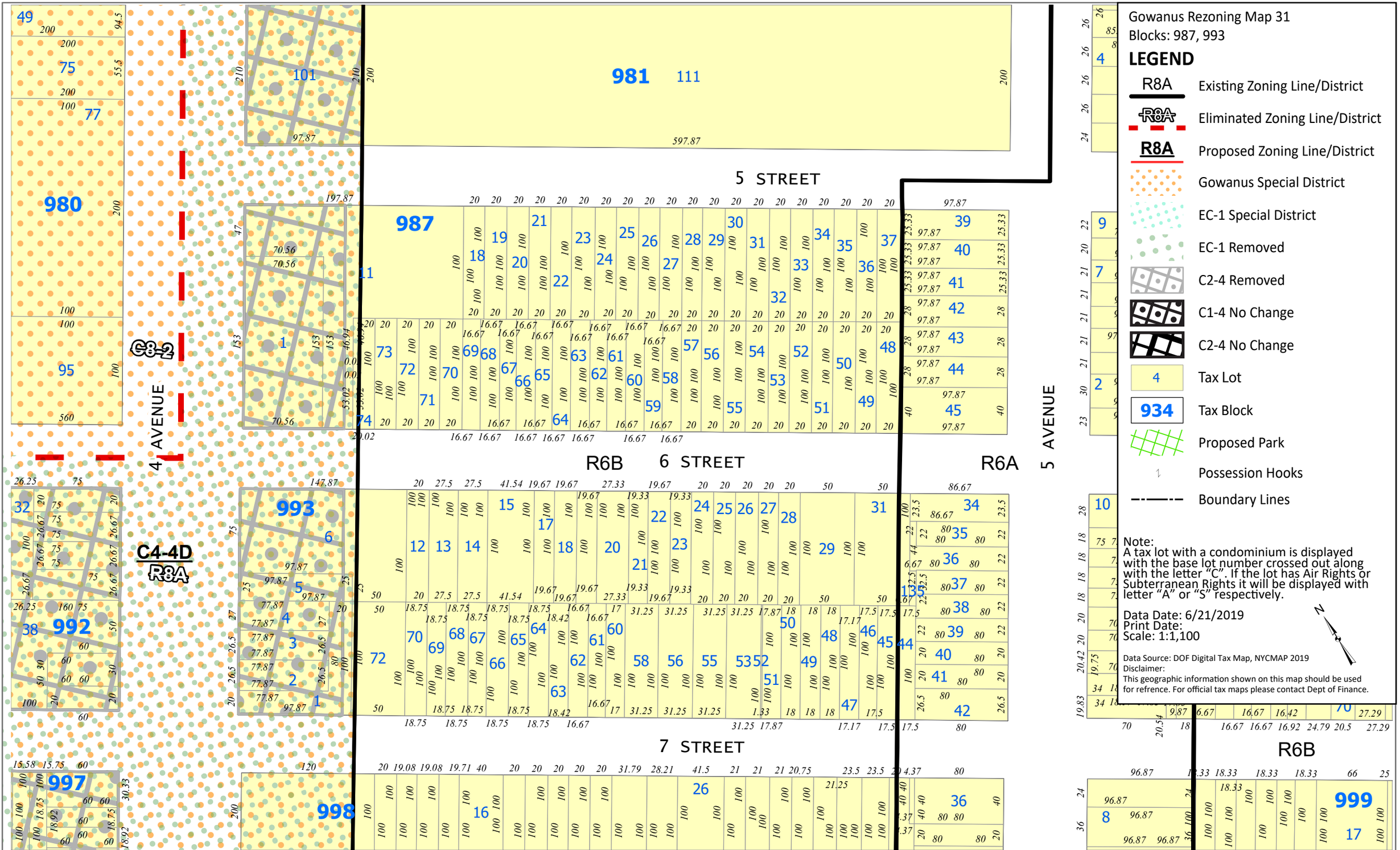
Gowanus Rezoning Map 31
Blocks: 987, 993
LEGEND
R8A
Existing Zoning Line/District
Eliminated Zoning Line/District
R8A
Proposed Zoning Line/District
Gowanus Special District
EC-1 Special District
EC-1 Removed
C2-4 Removed
C1-4 No Change
C2-4 No Change
4
Tax Lot
934
Tax Block
Proposed Park
Possession Hooks
Boundary Lines
Note:
A tax lot with a condominium is displayed with the base lot number crossed out along with the letter "C". If the lot has Air Rights or Subterranean Rights it will be displayed with letter "A" or "S" respectively.
Data Date: 6/21/2019
Print Date:
Scale: 1:1,100
Data Source: DOF Digital Tax Map, NYCMAP 2019
Disclaimer:
This geographic information shown on this map should be used for refrence. For official tax maps please contact Dept of Finance.
N
4 AVENUE
5 AVENUE
5 STREET
6 STREET
7 STREET
C8-2
C4-4D
R8A
R6B
R6A
R6B
981
987
980
992
993
997
998
999

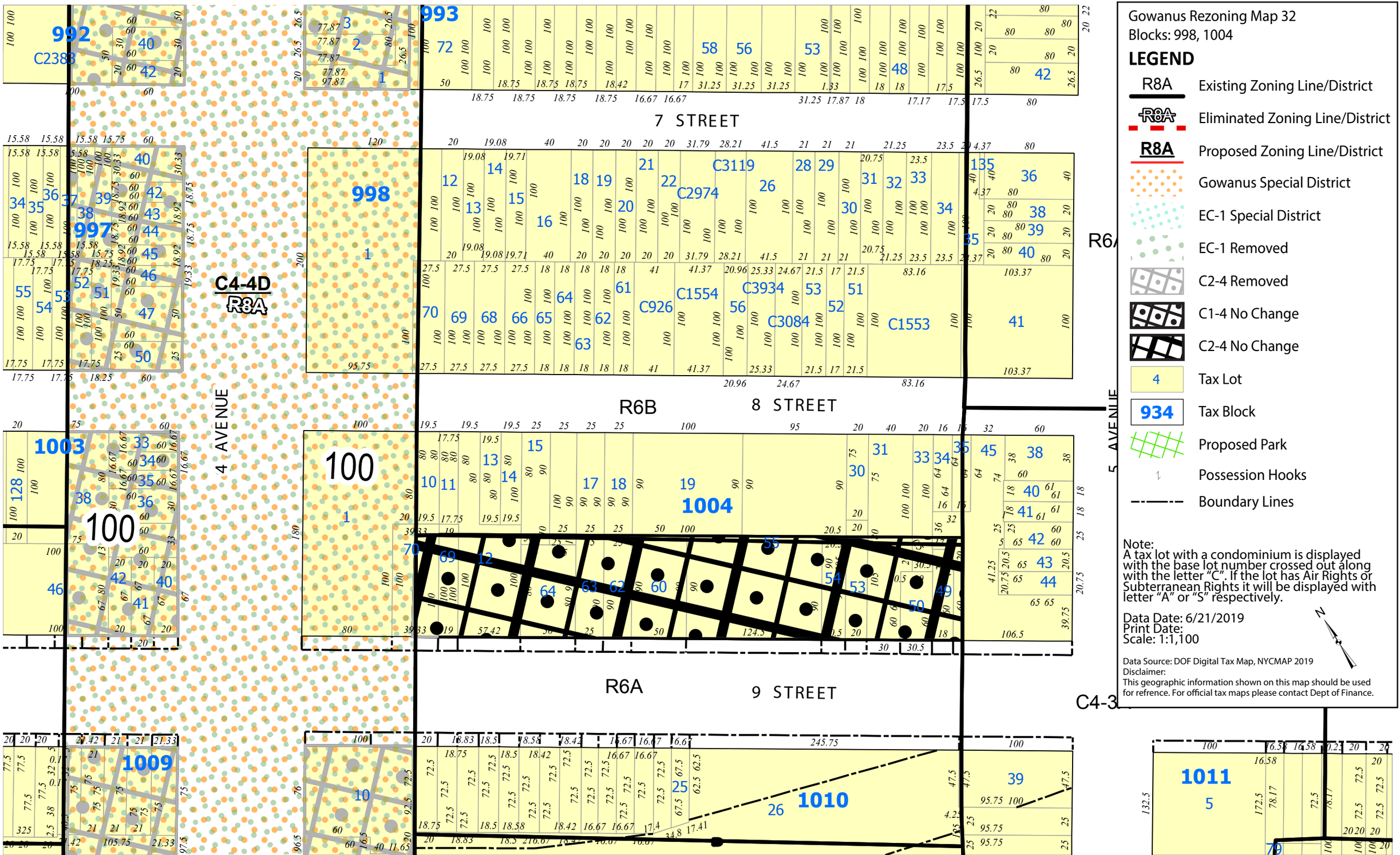
Gowanus Rezoning Map 32
Blocks: 998, 1004
LEGEND
R8A
Existing Zoning Line/District
R8A
Eliminated Zoning Line/District
R8A
Proposed Zoning Line/District
Gowanus Special District
EC-1 Special District
EC-1 Removed
C2-4 Removed
C1-4 No Change
C2-4 No Change
4
Tax Lot
934
Tax Block
Proposed Park
Possession Hooks
Boundary Lines
Note:
A tax lot with a condominium is displayed with the base lot number crossed out along with the letter "C". If the lot has Air Rights or Subterranean Rights it will be displayed with letter "A" or "S" respectively.
Data Date: 6/21/2019
Print Date:
Scale: 1:1,100
Data Source: DOF Digital Tax Map, NYCMAP 2019
Disclaimer:
This geographic information shown on this map should be used for refrence. For official tax maps please contact Dept of Finance.
N
7 STREET
8 STREET
9 STREET
4 AVENUE
5 AVENUE
C4-4D
R8A
R6B
R6A
992
993
997
998
1003
1004
1009
1010
1011
100

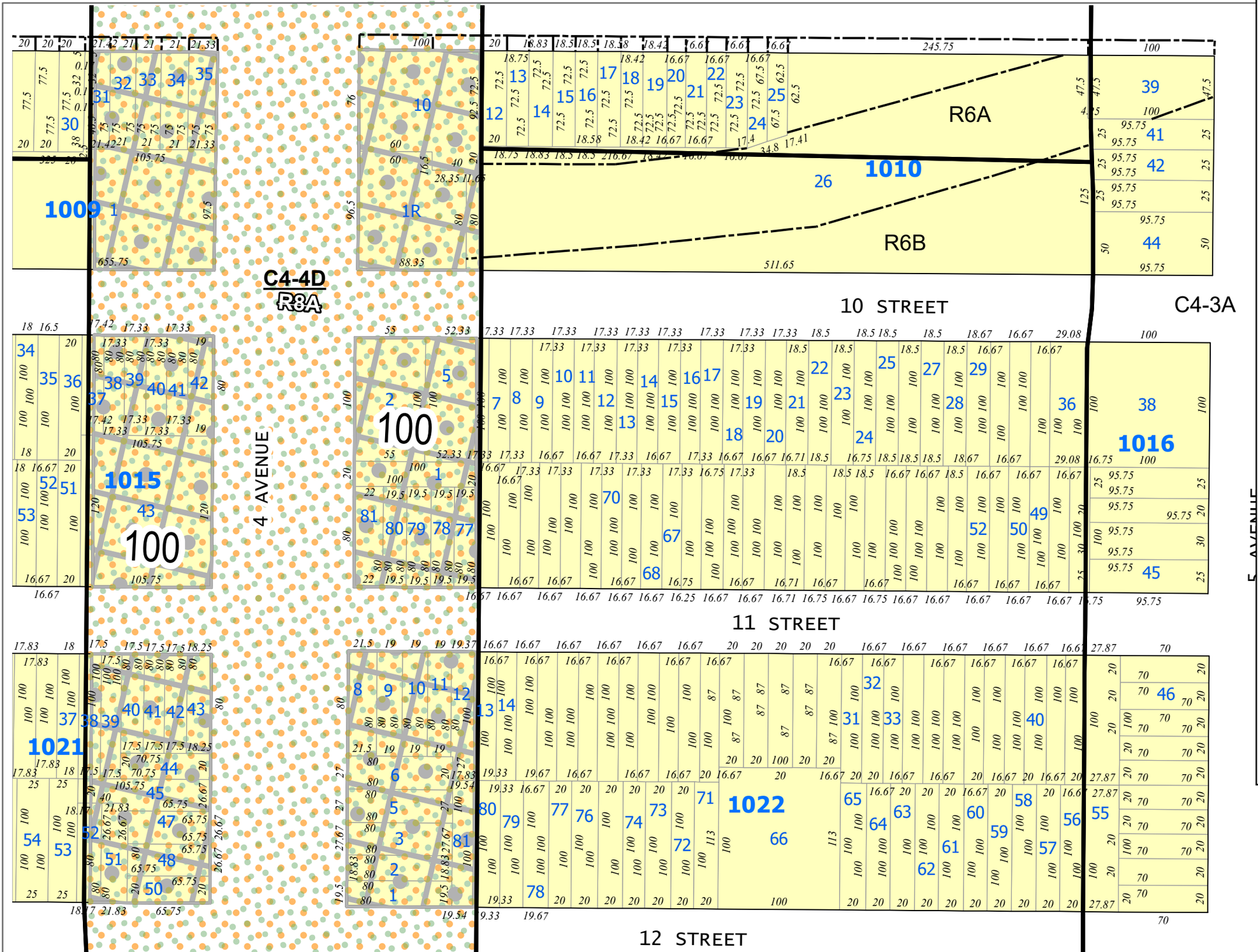

Gowanus Rezoning Map 33
Blocks: 1010, 1016, 1022

LEGEND

- R8A — Existing Zoning Line/District
- R8A — Eliminated Zoning Line/District
- R8A — Proposed Zoning Line/District
- Gowanus Special District
- EC-1 Special District
- EC-1 Removed
- C2-4 Removed
- C1-4 No Change
- C2-4 No Change
- 4 — Tax Lot
- 934 — Tax Block
- Proposed Park
- Possession Hooks
- Boundary Lines

Note:
A tax lot with a condominium is displayed with the base lot number crossed out along with the letter "C". If the lot has Air Rights or Subterranean Rights it will be displayed with letter "A" or "S" respectively.

Data Date: 6/21/2019
Print Date:
Scale: 1:1,100

Data Source: DOF Digital Tax Map, NYCMAP 2019
Disclaimer:
This geographic information shown on this map should be used for refrence. For official tax maps please contact Dept of Finance.

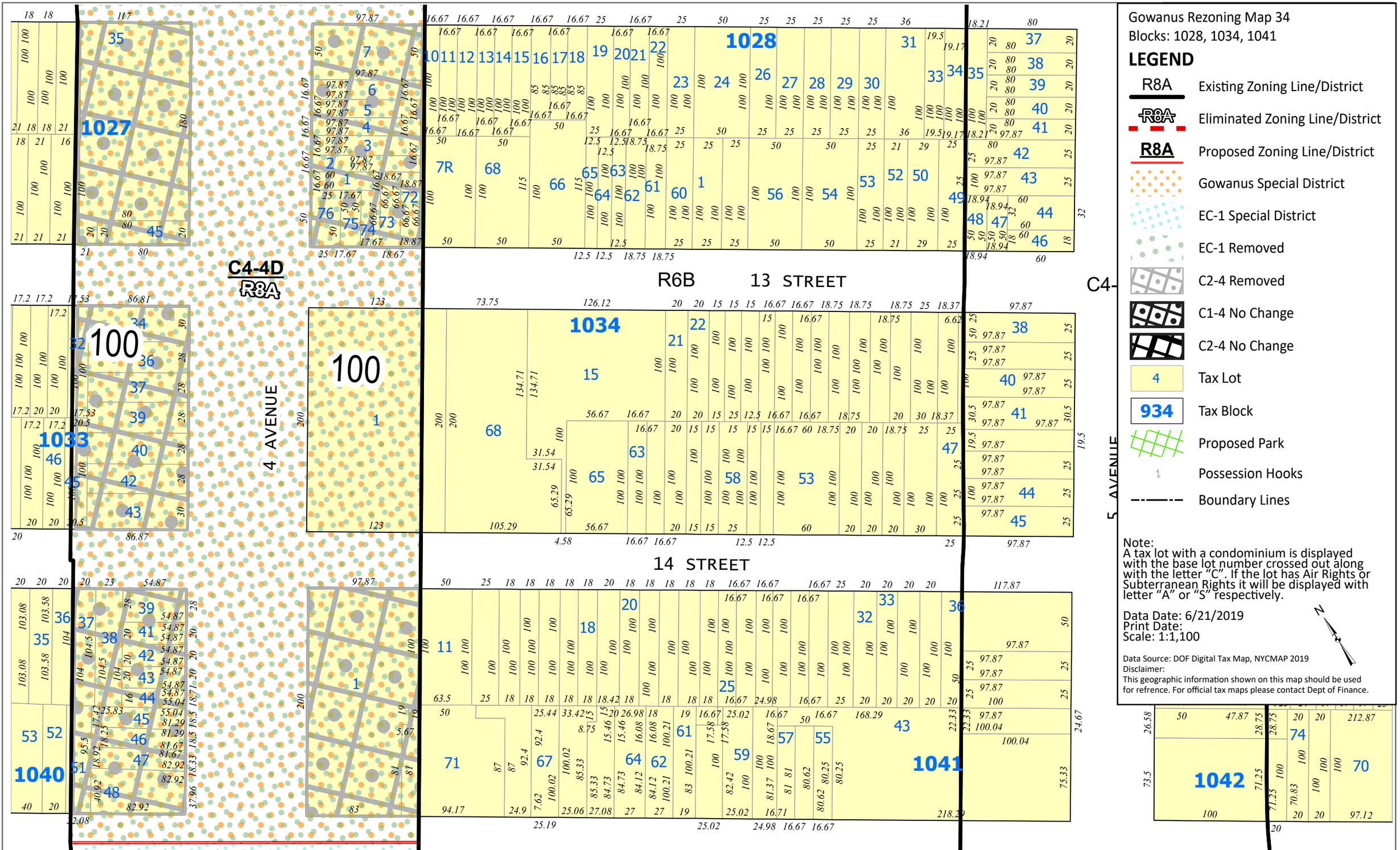
C4-4D
R8A
4 AVENUE
5 AVENUE
C4-
R6B
13 STREET
14 STREET
1027
1028
1033
1034
1040
1041
1042
Gowanus Rezoning Map 34
Blocks: 1028, 1034, 1041
LEGEND
R8A
Existing Zoning Line/District
R8A
Eliminated Zoning Line/District
R8A
Proposed Zoning Line/District
Gowanus Special District
EC-1 Special District
EC-1 Removed
C2-4 Removed
C1-4 No Change
C2-4 No Change
4
Tax Lot
934
Tax Block
Proposed Park
Possession Hooks
Boundary Lines
Note:
A tax lot with a condominium is displayed with the base lot number crossed out along with the letter "C". If the lot has Air Rights or Subterranean Rights it will be displayed with letter "A" or "S" respectively.
Data Date: 6/21/2019
Print Date:
Scale: 1:1,100
Data Source: DOF Digital Tax Map, NYCMAP 2019
Disclaimer:
This geographic information shown on this map should be used for refrence. For official tax maps please contact Dept of Finance.