

1. View of the Development Site facing northeast from Park Avenue.



2. View of the Development Site facing southeast from Park Avenue.



3. View of the Development Site facing southeast from Park Avenue.

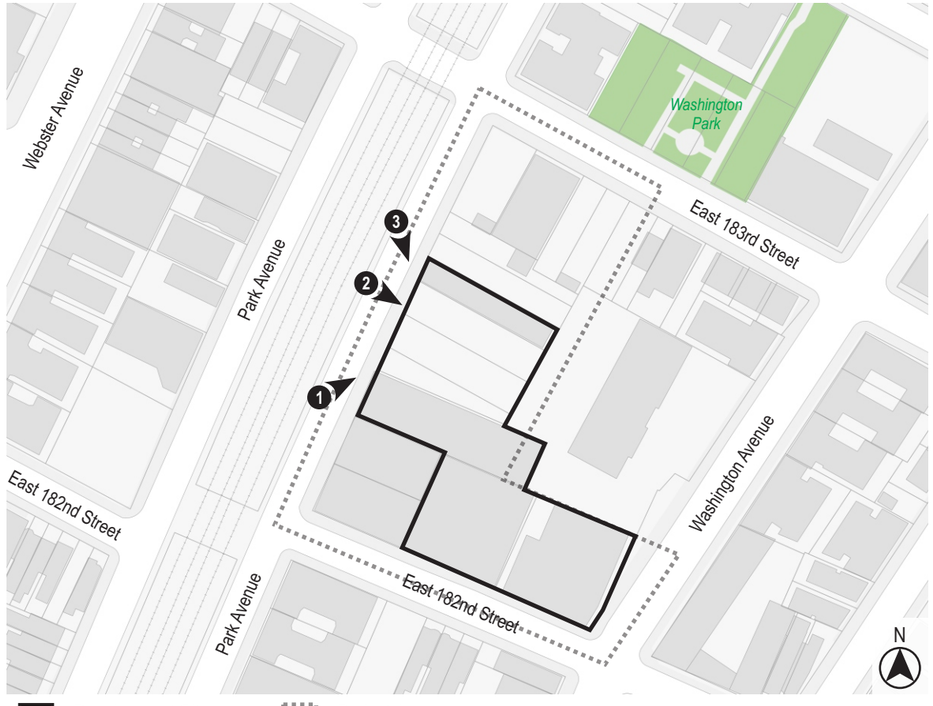



4. View of the Project Area facing northeast from Park Avenue.



5. View of Park Avenue facing southwest (Development Site at left).



6. View of the west side of Park Avenue facing northwest from the Development Site.

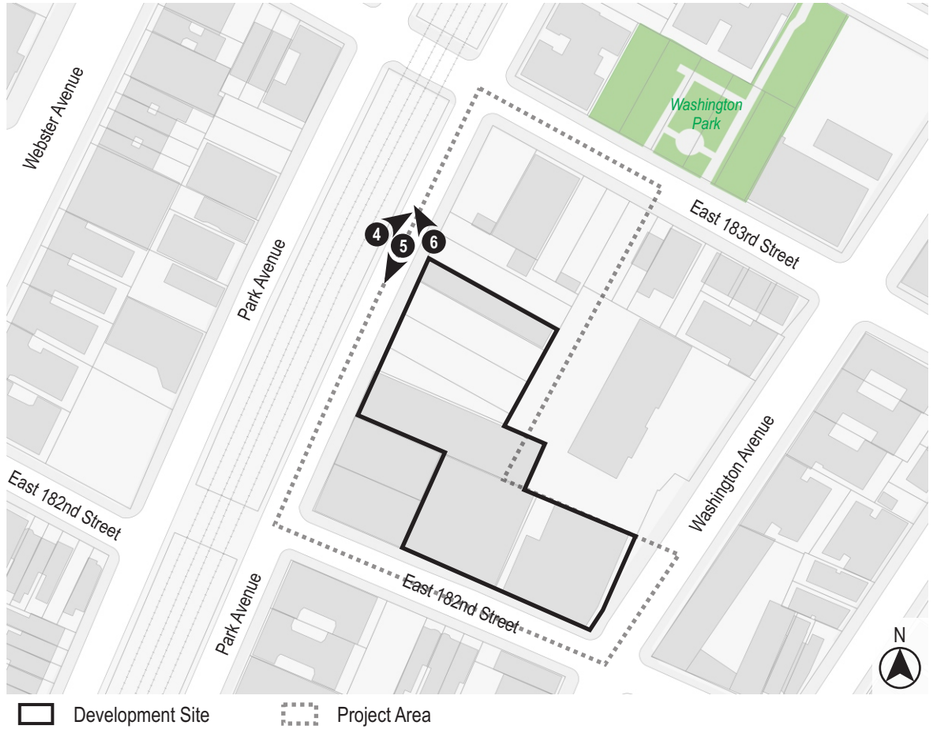



7. View of Park Avenue facing northeast (Development Site at right).



8. View of the sidewalk along the east side of Park Avenue facing northeast (Development Site at right).



9. View of the west side of Park Avenue facing southwest from the Development Site.

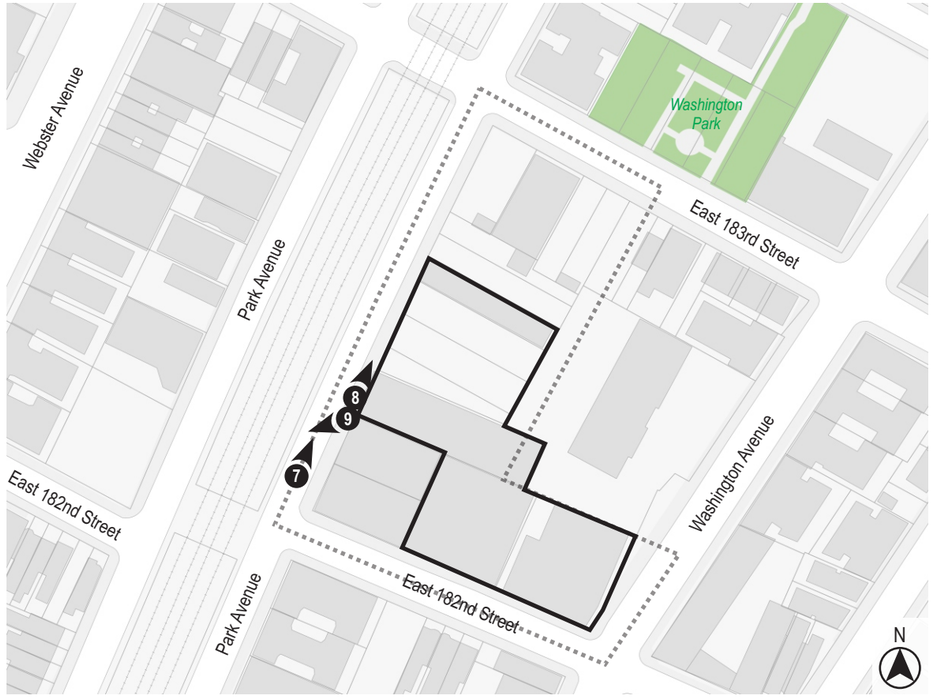



10. View of the Project Area facing southeast from Park Avenue.



11. View of the Project Area facing southeast from Park Avenue.



12. View of Park Avenue facing northeast from East 182nd Street (Project Area at right).

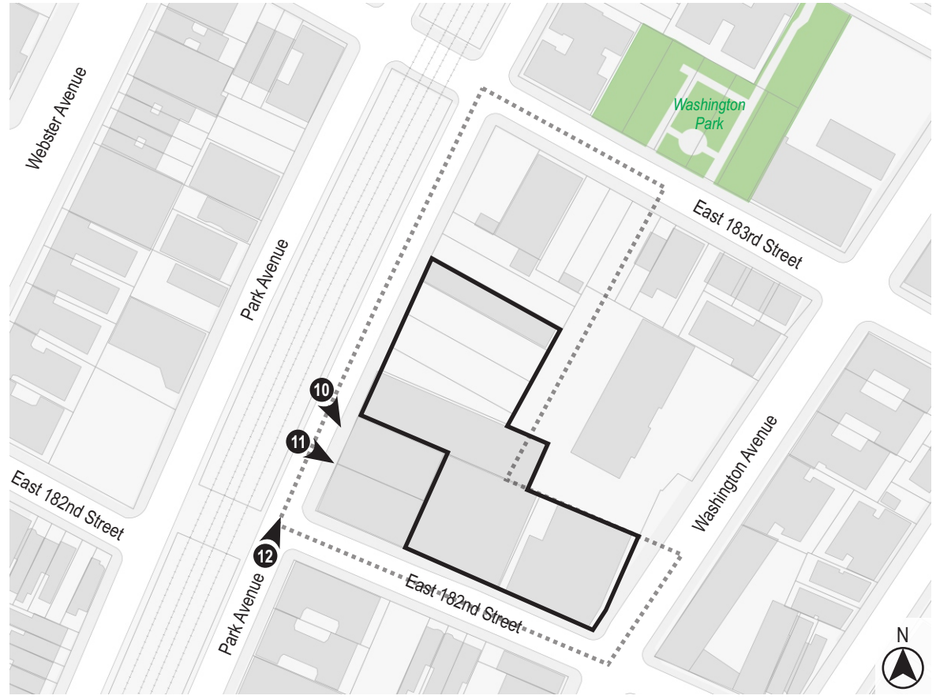



13. View of the Project Area facing east from the intersection of Park Avenue and East 182nd Street.



15. View of the Project Area facing northeast from East 182nd Street.



14. View of East 182nd Street facing southeast from Park Avenue (Project Area at left).

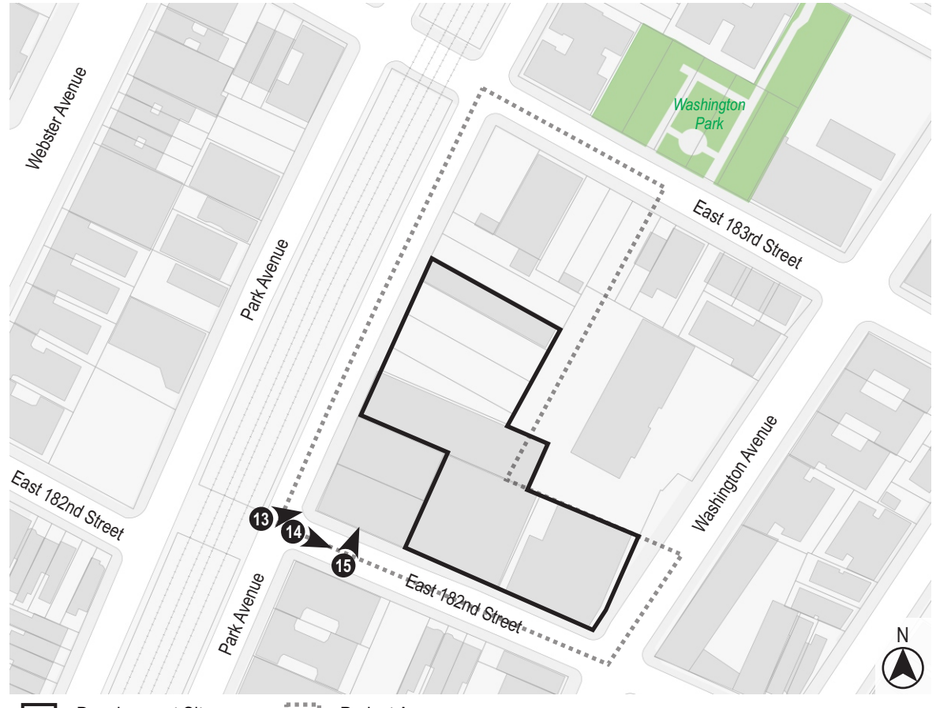

Urban Cartographics
Photographs Taken on January 1, 2025



16. View of the Project Area facing north from East 182nd Street.



17. View of the Development Site facing northeast from East 182nd Street.



18. View of the Development Site facing northwest from East 182nd Street.

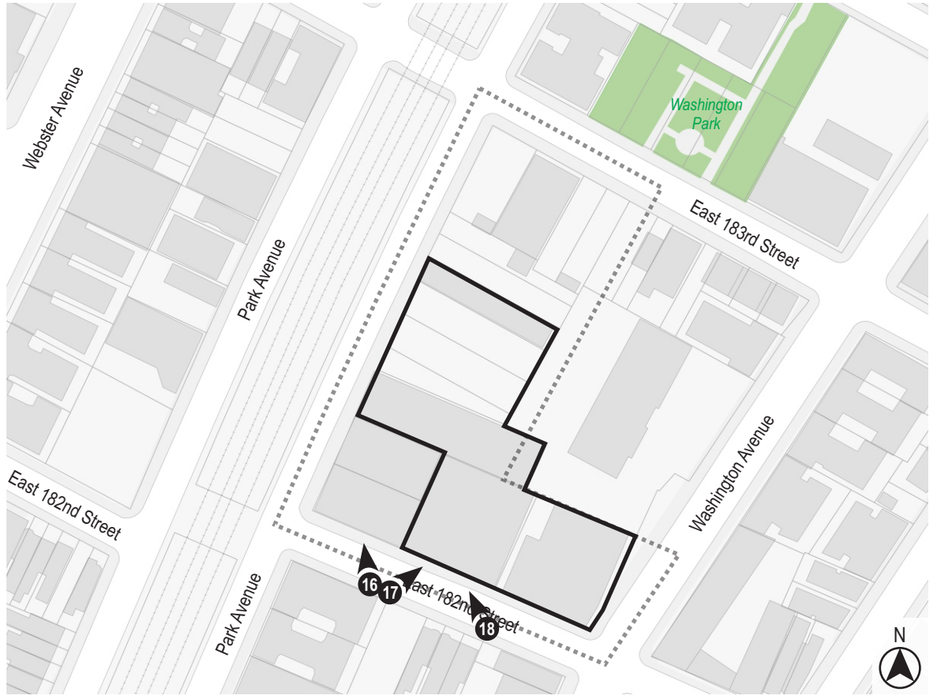



19. View of East 182nd Street facing northwest (Development Site at right).



20. View of the sidewalk along the north side of East 182nd Street facing northwest (Development Site at right).



21. View of the south side of East 182nd Street facing southeast from the Development Site.

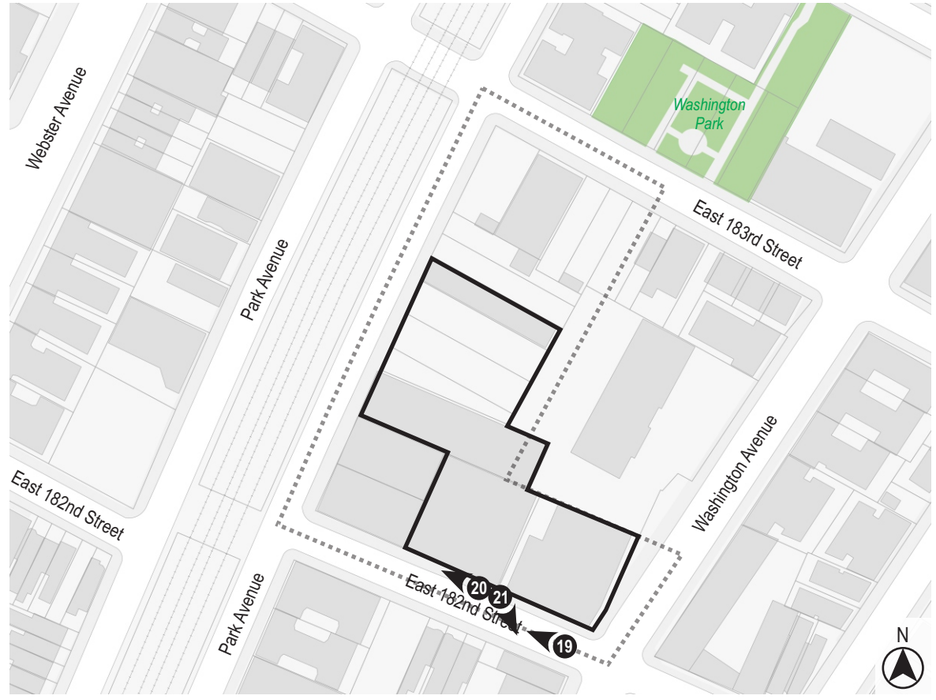

Urban Cartographics



22. View of East 182nd Street facing southeast (Development Site at left).



23. View of the sidewalk along the north side of East 182nd Street facing southeast (Development Site at left).



24. View of the south side of East 182nd Street facing southwest from the Development Site.

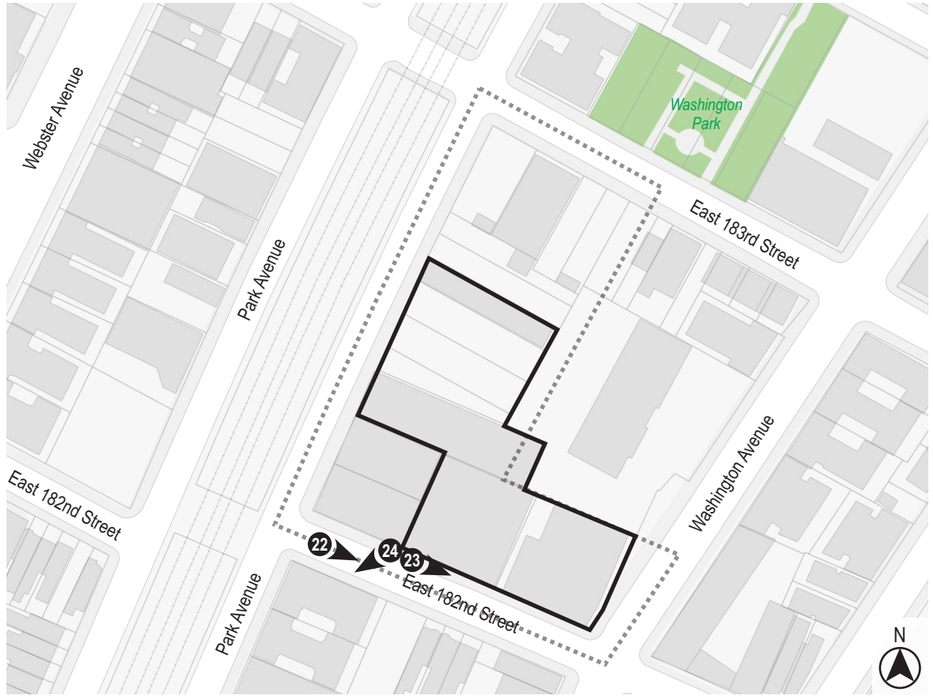



25. View of the north side of East 182nd Street facing southeast from Park Avenue (Project Area at left).



26. View of the west side of Park Avenue facing west from the Project Area.



27. View of the sidewalk along the east side of Park Avenue facing northeast from East 182nd Street (Project Area at right).

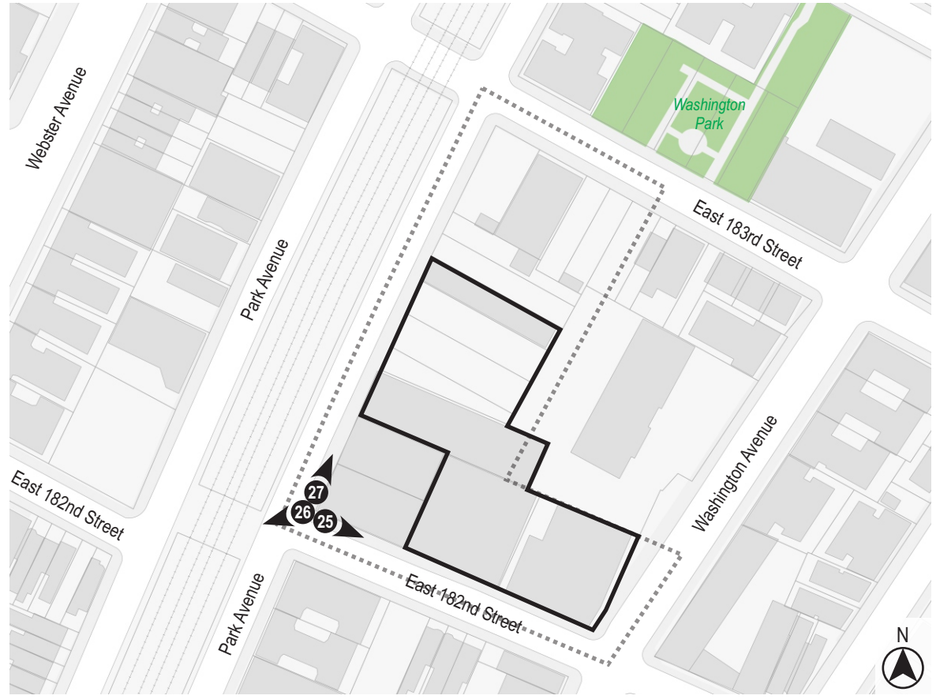



28. View of the Project Area facing southeast from Park Avenue.



29. View of Park Avenue facing southwest from East 183rd Street (Project Area at left).



30. View of the Project Area facing south from the intersection of East 183rd Street and Park Avenue.

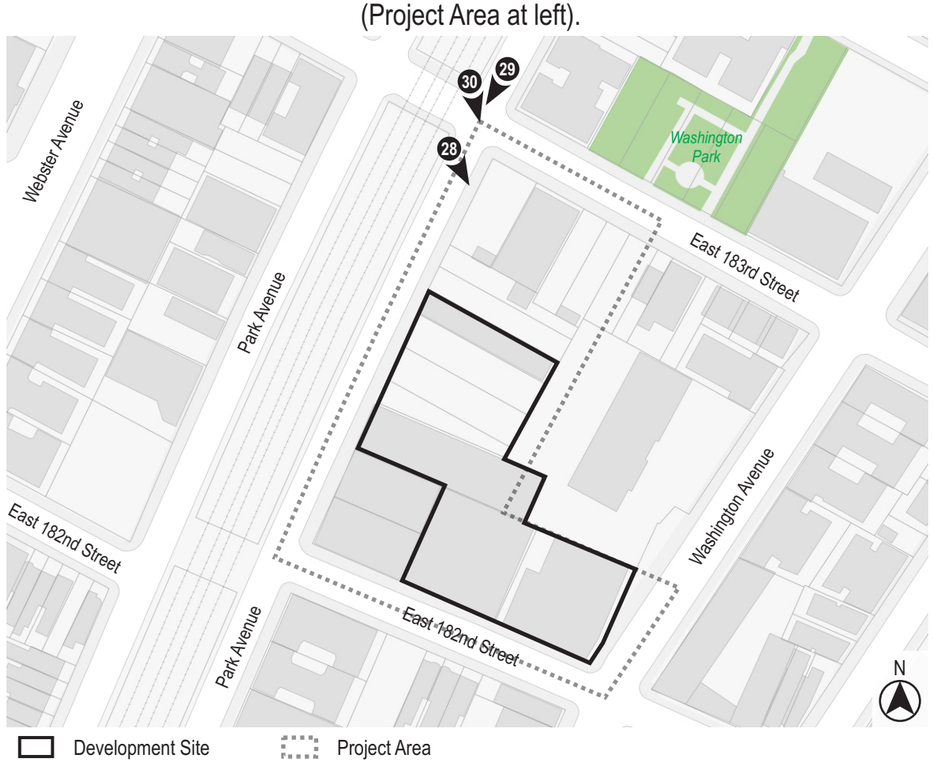



31. View of East 183rd Street facing southeast from Park Avenue (Project Area at right).



32. View of the Project Area facing southeast from East 183rd Street.



33. View of the Project Area facing west from East 183rd Street.

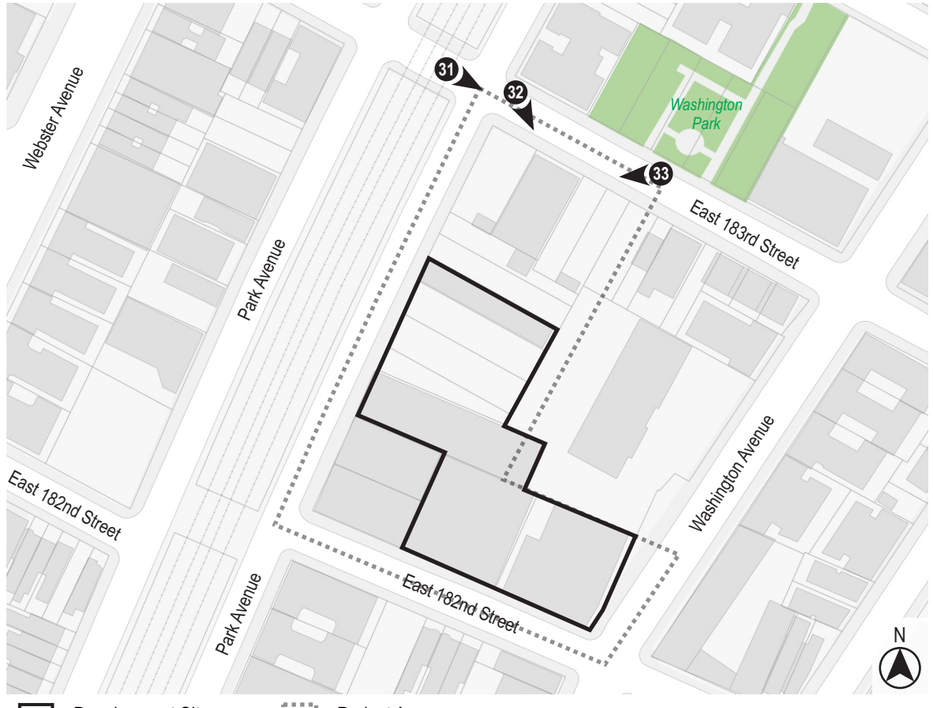

Urban Cartographics
Photographs Taken on January 1, 2025



34. View of East 183rd Street facing northwest (Project Area at left).



36. View of the north side of East 183rd Street facing northeast from the Project Area.



35. View of the sidewalk along the south side of East 183rd Street facing northwest (Project Area at left).





37. View of the sidewalk along the south side of East 183rd Street facing southeast from Park Avenue (Development Site at right).



39. View of the sidewalk along the east side of Park Avenue facing southwest from East 183rd Street (Project Area at left).



38. View of the intersection of Park Avenue and East 183rd Street facing north from the Project Area.





40. View of the Development Site facing northeast from East 182nd Street.



41. View of the Development Site facing northeast from East 182nd Street.



42. View of the Development Site facing north from East 182nd Street.

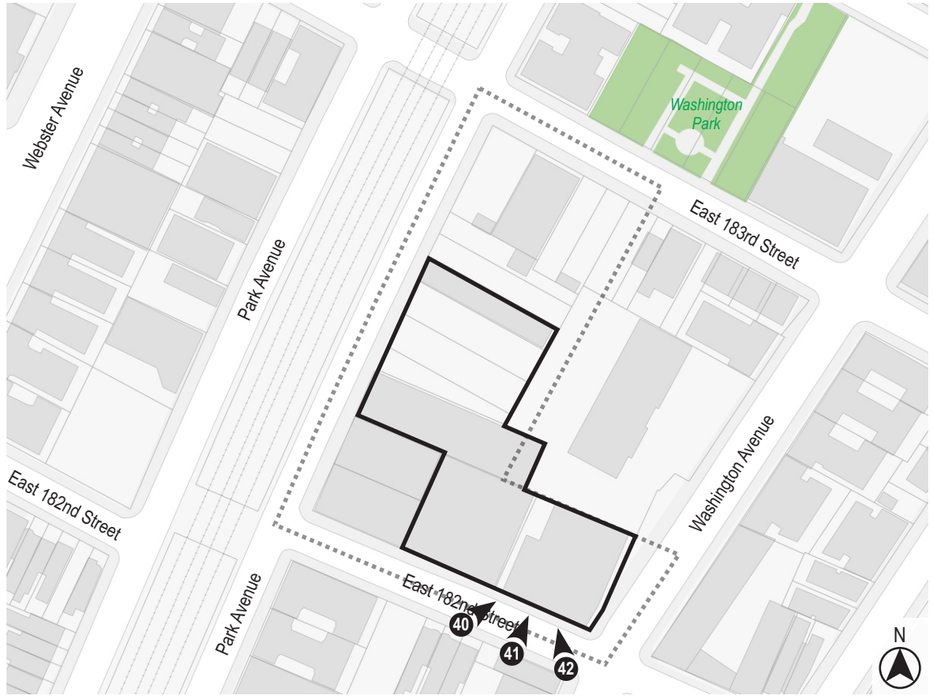



43. View of Washington Avenue facing northeast from East 182nd Street (Development Site at left).



44. View of the Development Site facing northwest from the intersection of Washington Avenue and East 182nd Street.



45. View of East 182nd Street facing northwest from Washington Avenue (Development Site at right).

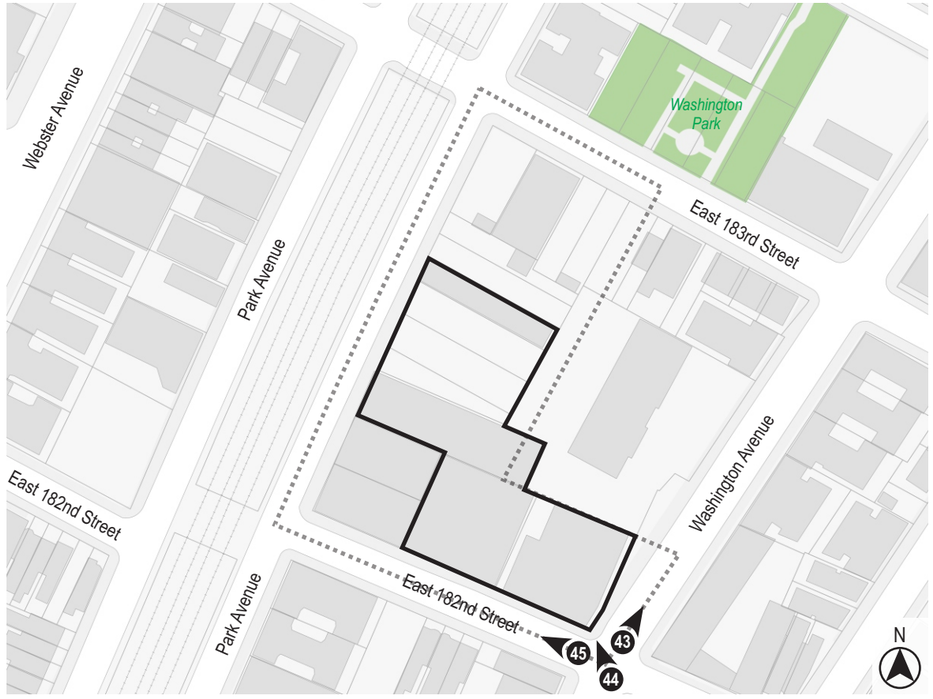

Urban Cartographics



46. View of the Development Site facing northwest from Washington Avenue.



47. View of the Development Site facing northwest from Washington Avenue.



48. View of the Development Site facing west from Washington Avenue.

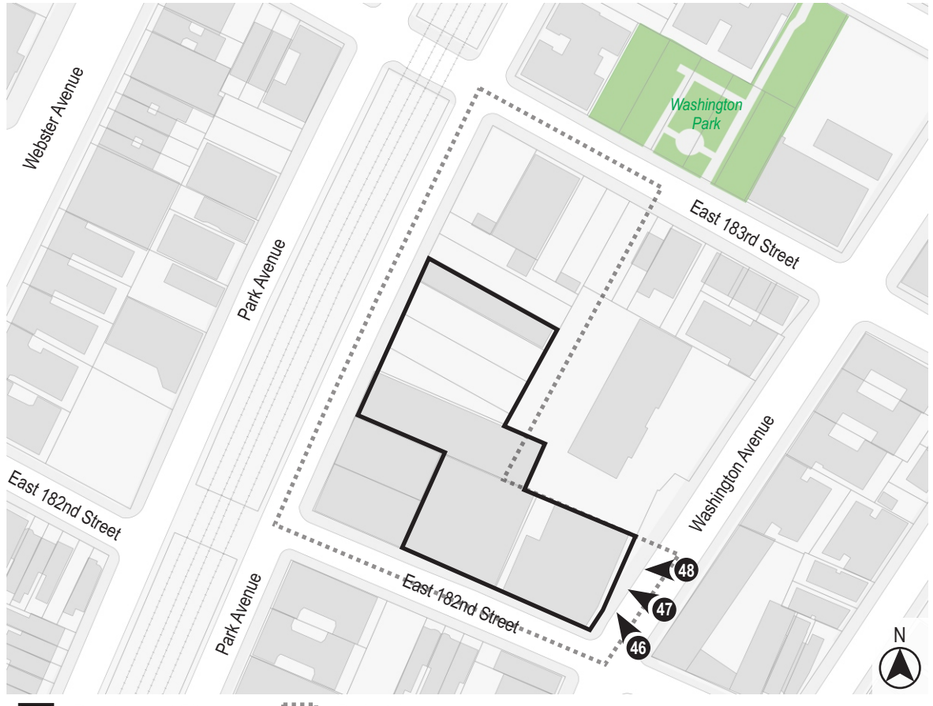

Urban Cartographics



49. View of Washington Avenue facing southwest (Development Site at right).



50. View of the sidewalk along the northwest side of Washington Avenue facing southwest (Development Site at right).



51. View of the southeast side of Washington Avenue facing east from the Development Site.

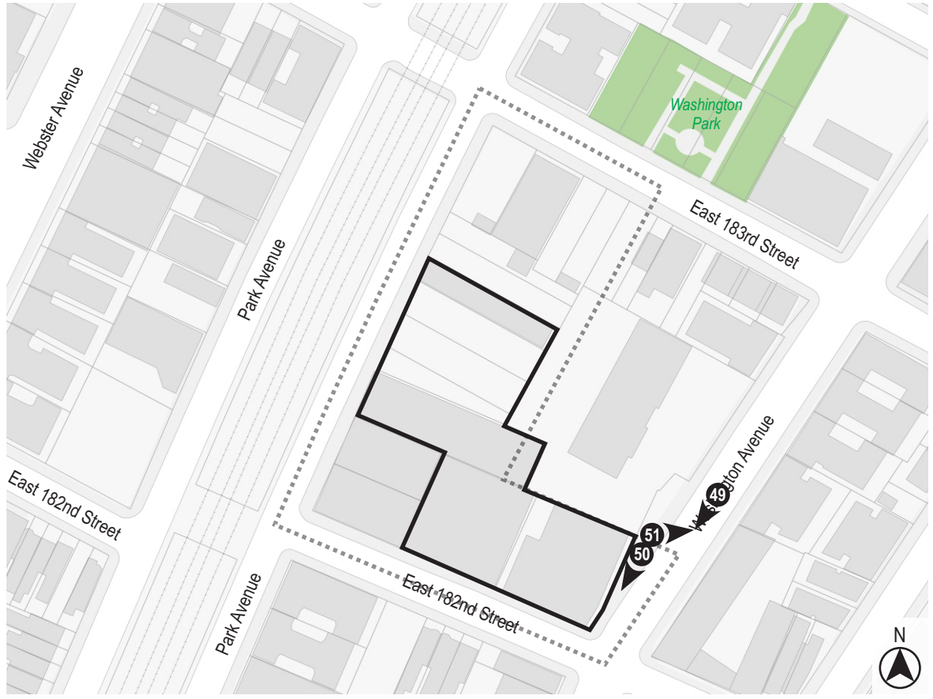



52. View of the sidewalk along the northwest side of Washington Avenue facing northeast from East 182nd Street (Development Site at left).



53. View of the intersection of Washington Avenue and East 182nd Street facing southeast from the Development Site.



54. View of the sidewalk along the north side of East 182nd Street facing northwest from Washington Avenue (Development Site at right).

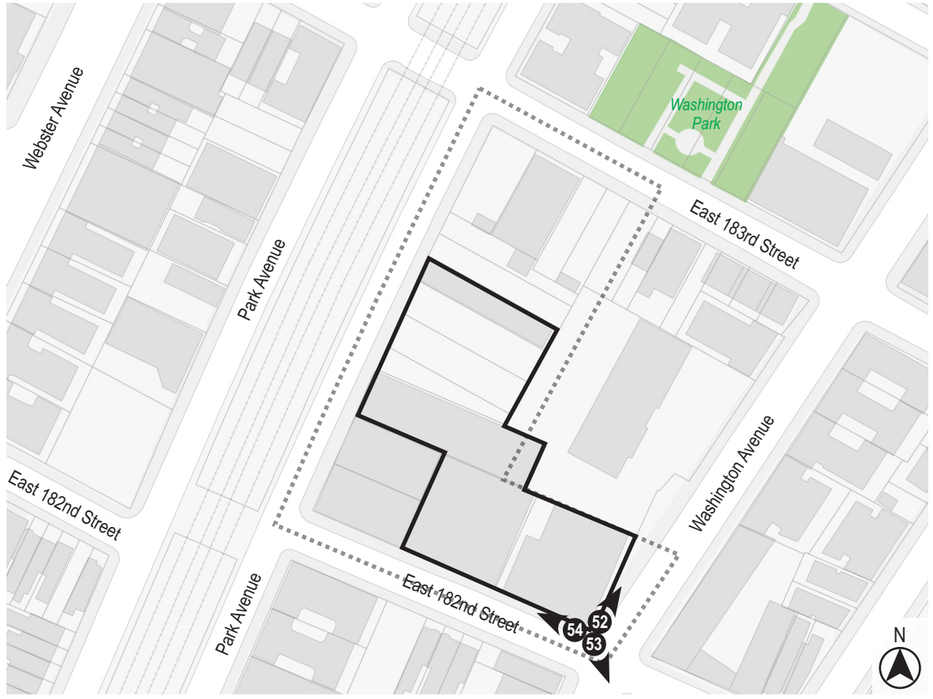



55. View of East 182nd Street facing southeast (Development Site at left).



57. View of the south side of East 182nd Street facing southwest from the Development Site.



56. View of the sidewalk along the north side of East 182nd Street facing southeast (Development Site at left).

