Development Site 1 Area Map

NYC Department of Housing Preservation and Development

Project

- Project Area
- Development Site
- 600 Foot Radius

Zoning

- Zoning District
- C1-1
- C1-2
- C1-3
- C1-4
- C1-5
- C2-1
- C2-2
- C2-3
- C2-4
- C2-5
- Special Purpose District

Land Use

- 1-2 Family Residential
- Multifamily Walkup
- Multifamily Elevator
- Mixed Commercial/Residential
- Commercial & Office
- Industrial & Mfg
- Transportation & Utility
- Public Facilities & Institiutions
- Open Space & Outdoor Recreation
- Parking
- Vacant/No Data
- Other

Transportation

- Subway Stop
- Subway Entrance

Map Created: Aug 26, 2022, 12:43am
Data Sources: layers-api.planninglabs.nyc/v1/sources
planimetrics (26 February 2019); transportation (21 November 2017); supporting-zoning (May 2021); digital-citymap (May 2021); pluto MapPLUTO™ 21v2, Bytes of the Big Apple (June 2021)





https://applicantmaps.planning.nyc.gov/projects/d0KHxot62B6VfCX+ZXmF/edit/map/edit

ZONING MAP

Development Site 2 Area Map

NYC Department of Housing Preservation and Development

Project

- Project Area
- Development Site
- 600 Foot Radius

Zoning

- Zoning District
- C1-1
- C1-2
- C1-3
- C1-4
- C1-5
- C2-1
- C2-2
- C2-3
- C2-4
- C2-5
- Special Purpose District

Land Use

- 1-2 Family Residential
- Multifamily Walkup
- Multifamily Elevator
- Mixed Commercial/Residential
- Commercial & Office
- Industrial & Mfg
- Transportation & Utility
- Public Facilities & Instiutions
- Open Space & Outdoor Recreation
- Parking
- Vacant/No Data
- Other

Transportation

- Subway Stop
- Subway Entrance

Map Created: Aug 26, 2022, 12:41am

Data Sources: layers-api.planninglabs.nyc/v1/sources
planimetrics (26 February 2019); transportation (21 November 2017); supporting-zoning (May 2021); digital-citymap (May 2021); pluto MapPLUTO™ 21v2, Bytes of the Big Apple (June 2021)



© OpenMapTiles © OpenStreetMap contributors

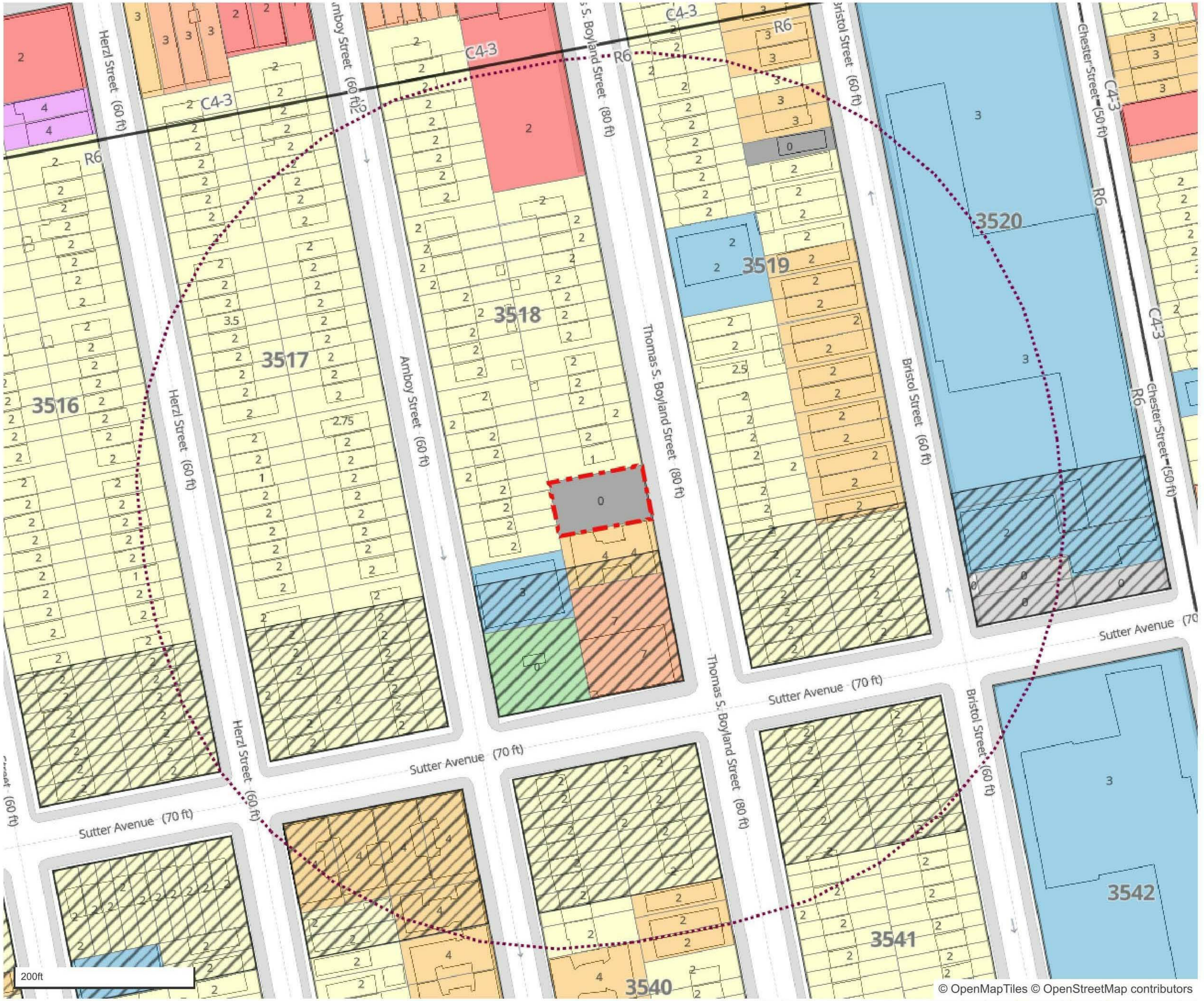

© OpenMapTiles © OpenStreetMap contributors

https://applicantmaps.planning.nyc.gov/projects/xP3uG9W1tWCOUKmRGn5g/edit/map/edit

ZONING MAP

1733 St Marks Area Map

Project

- Project Area
- Rezoning Area
- Development Site
- 600 Foot Radius

Zoning

- Zoning District
- C1-1
- C1-2
- C1-3
- C1-4
- C1-5
- C2-1
- C2-2
- C2-3
- C2-4
- C2-5
- Special Purpose District

Land Use

- 1-2 Family Residential
- Multifamily Walkup
- Multifamily Elevator
- Mixed Commercial/Residential
- Commercial & Office
- Industrial & Mfg
- Transportation & Utility
- Public Facilities & Instiitiutions
- Open Space & Outdoor Recreation
- Parking
- Vacant/No Data
- Other

Transportation

- Subway Stop
- Subway Entrance

Map Created: Feb 6, 2024, 6:01pm
Data Sources: layers-api.planninglabs.nyc/v1/sources
planimetrics (26 February 2019); transportation (21 November 2017); supporting-zoning (December 2022); digital-citymap (December 2022); pluto MapPLUTO™, Bytes of the Big Apple (November 2022)

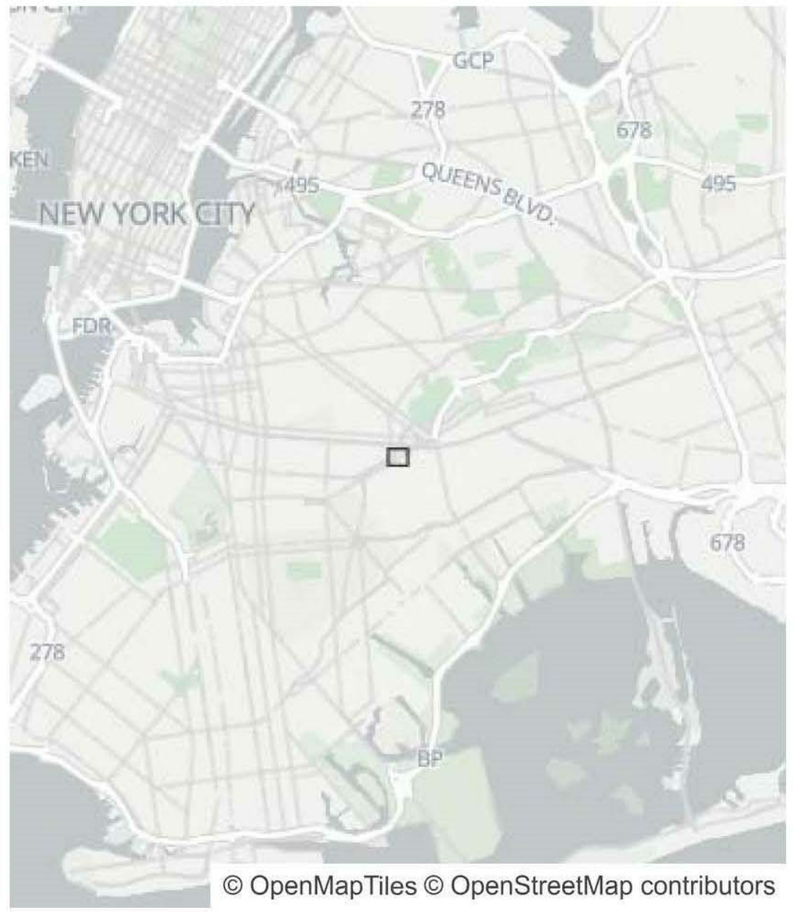

© OpenMapTiles © OpenStreetMap contributors

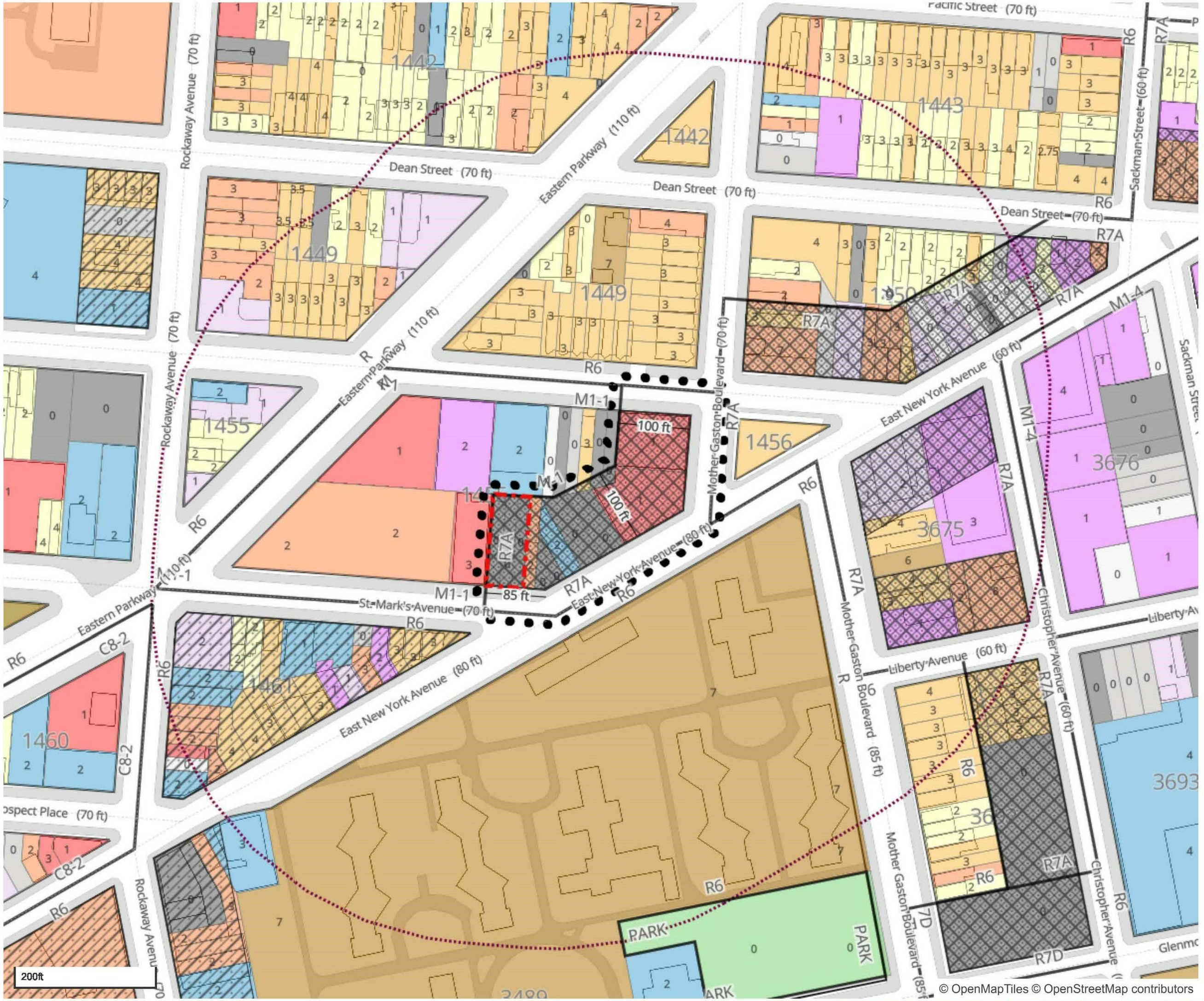

© OpenMapTiles © OpenStreetMap contributors

https://applicantmaps.planning.nyc.gov/projects/97soJC5RX50pSbZLtGkX/edit/map/edit

ZONING MAP WITH PROPOSED CHANGES