

1. View of the Development Site facing southwest from Sanford Street.



2. View of the intersection of Park Avenue and Warsoff Place facing northeast from the Development Site.



3. View of the Development Site facing northwest from the intersection of Park Avenue and Sanford Street.





4. View of the Development Site facing northwest from the intersection of Park Avenue and Sanford Street.



5. View of the sidewalk along the west side of Sanford Street facing south from Park Avenue (Development Site at right).



6. View of Park Avenue facing west from Sanford Street (Development Sites at left and right).



Urban Cartographics



7. View of the east side of Sanford Street facing southeast from the Development Site.



8. View of the Development Site facing west from Warsoff Place.



9. View of Warsoff Place facing north from Park Avenue (Development Site at left).





10. View of the east side of Warsoff Place facing northeast from the Development Site.



11. View of the Development Site facing southwest from Warsoff Place.



12. View of the sidewalk along the west side of Warsoff Place facing south (Development Site at right).



Urban Cartographics



13. View of the intersection of Park Avenue and Sanford Street facing southeast from the Development Site.



14. View of Warsoff Place facing south (Development Site at right).



15. View of the sidewalk along the north side of Park Avenue facing west from Warsoff Place (Development Site at right).





16. View of the Development Site and Project Area facing north from Park Avenue between Warsoff Place and Walworth Street.



17. View of the sidewalk along the west side of Warsoff Place facing north from Park Avenue (Development Site at left).



18. View of the Development Site facing northwest from Park Avenue.





19. View of Park Avenue facing east from Walworth Street
(Project Area at left, Development Site at right).



20. View of the Project Area facing northeast from Park Avenue
between Warsoff Place and Walworth Street.



21. View of the Project Area facing northeast from the intersection of
Park Avenue and Walworth Street.





22. View of the Development Site facing southwest from the intersection of Park Avenue and Walworth Street.



24. View of the sidewalk along the north side of Park Avenue facing east from Walworth Street (Project Area at left).



23. View of Walworth Street facing north from Park Avenue (Project Area at left and right).



25. View of the Project Area facing east from Walworth Street.



27. View of the Project Area facing northeast from Walworth Street.



26. View of the sidewalk along the east side of Walworth Street facing north from Park Avenue (Project Area at right).





28. View of the sidewalk along the east side of Walworth Street facing south (Project Area at left).



29. View of the Project Area facing southeast from Walworth Street.



30. View of Walworth Street facing south (Project Area at left and right).

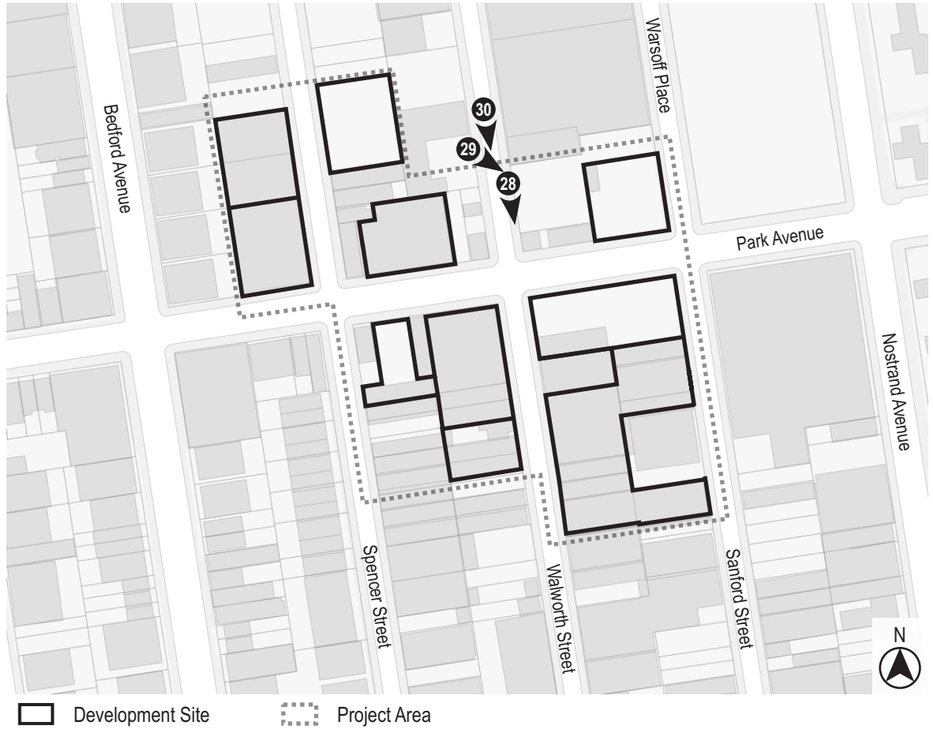



31. View of the sidewalk along the west side of Walworth Street facing south (Project Area at right).



32. View of the west side of Walworth Street facing northwest from the Project Area.



33. View of the east side of Walworth Street facing northeast from the Project Area.





34. View of the Project Area facing northwest from Walworth Street.



35. View of the Project Area facing southwest from Walworth Street.



36. View of the Project Area facing west from Walworth Street.





37. View of the sidewalk along the north side of Park Avenue facing west from Walworth Street (Project Area at right).



38. View of the sidewalk along the west side of Walworth Street facing north from Park Avenue (Project Area at left).



39. View of the Development Site facing southeast from the intersection of Park Avenue and Walworth Street.

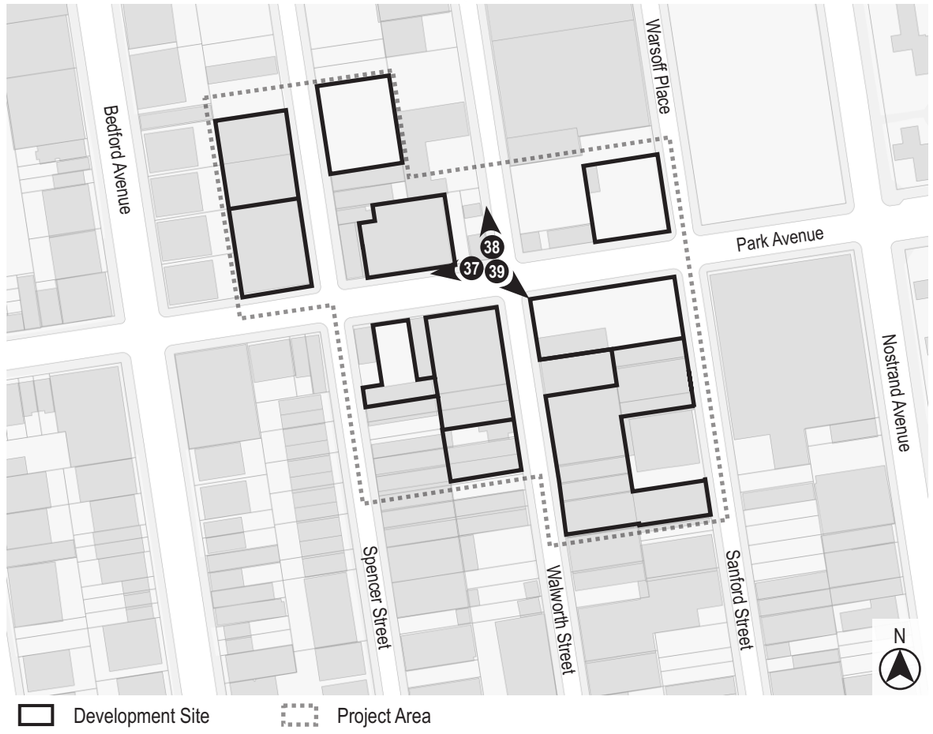



40. View of the Development Site facing northwest from Park Avenue.



41. View of the Development Site facing north from Park Avenue.



42. View of the Development Site facing northeast from Park Avenue.





43. View of the Project Area facing northeast from Spencer Street.



44. View of the Project Area facing northeast from the intersection of Park Avenue and Spencer Street.



45. View of Spencer Street facing north from Park Avenue (Development Site at left, Project Area at right).



Urban Cartographics



46. View of the sidewalk along the east side of Spencer Street facing south (Development Site at left).



48. View of the Development Site facing southeast from Spencer Street.



47. View of the Project Area facing east from Spencer Street.





49. View of the east side of Spencer Street facing northeast from the Development Site.



50. View of the west side of Spencer Street facing northwest from the Development Site.



51. View of Spencer Street facing south (Development Sites at left and right).





52. View of the Development Site facing southwest from Spencer Street.



53. View of the Development Site facing west from Spencer Street.



54. View of the Development Site facing northwest from Spencer Street.





55. View of the Development Site facing southwest from Spencer Street.



56. View of the sidewalk along the east side of Spencer Street facing north from Park Avenue (Project Area at right).



57. View of the intersection of Park Avenue and Spencer Street facing southwest from the Project Area.





58. View of the sidewalk along the west side of Spencer Street facing north from Park Avenue (Development Site at left).



59. View of the sidewalk along the north side of Park Avenue facing west from Spencer Street (Development Site at right).



60. View of the sidewalk along the north side of Park Avenue facing east from Spencer Street (Development Site and Project Area at left).





61. View of the south side of Park Avenue facing southwest from the Development Site.



62. View of Park Avenue facing east (Development Site at left).



63. View of the sidewalk along the north side of Park Avenue facing east (Development Site at left).





64. View of the Development Site facing northeast from Park Avenue.



66. View of the Development Site facing northwest from Park Avenue.



65. View of the Development Site facing north from Park Avenue.



67. View of the Project Area facing southeast from Spencer Street.



68. View of the Project Area facing southeast from Spencer Street.



69. View of the Project Area facing northeast from Spencer Street.





70. View of the sidewalk along the east side of Spencer Street facing north (Project Area at right).

72. View of Spencer Street facing north (Project Area at right).



71. View of the west side of Spencer Street facing southwest from the Development Site.



73. View of the Development Site facing northwest from the intersection of Park Avenue and Spencer Street.



74. View of the sidewalk along the south side of Park Avenue facing east from Spencer Street (Development Site and Project Area at right).



75. View of the sidewalk along the east side of Spencer Street facing south from Park Avenue (Project Area at left).





76. View of the Development Site facing southeast from Park Avenue between Spencer Street and Walworth Street.



77. View of the Development Site facing south from Park Avenue between Spencer Street and Walworth Street.



78. View of the Development Site facing southeast from Park Avenue between Spencer Street and Walworth Street.





79. View of Park Avenue facing west from Walworth Street (Development Site at left, Project Area at right).



81. View of the Development Site facing northwest from Walworth Street.



80. View of the Development Site facing southwest from Walworth Street.

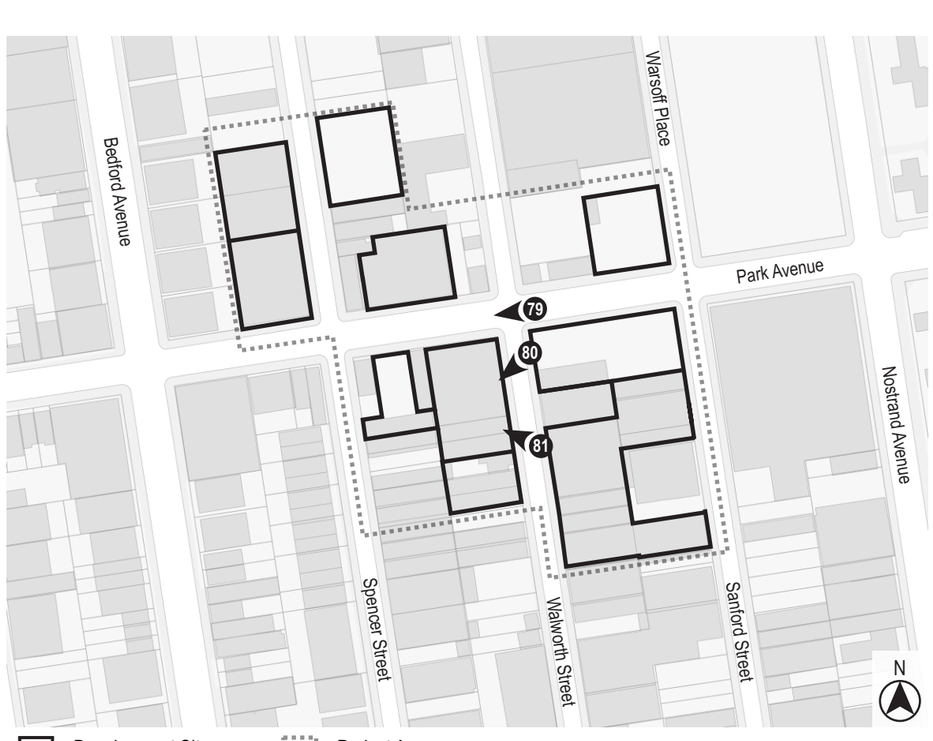



82. View of the Development Site facing northwest from Walworth Street.



83. View of the sidewalk along the west side of Walworth Street facing north (Development Site at left).



84. View of the Development Site facing southeast from Walworth Street.





85. View of the Development Site facing northeast from Walworth Street.



86. View of the sidewalk along the east side of Walworth Street facing north (Development Site at right).



87. View of the west side of Walworth Street facing southwest from the Development Site.





88. View of the Project Area facing southeast from Walworth Street.



89. View of the sidewalk along the east side of Walworth Street facing south from Park Avenue (Development Site at left).



90. View of the Project Area facing northwest from the intersection of Park Avenue and Walworth Street.

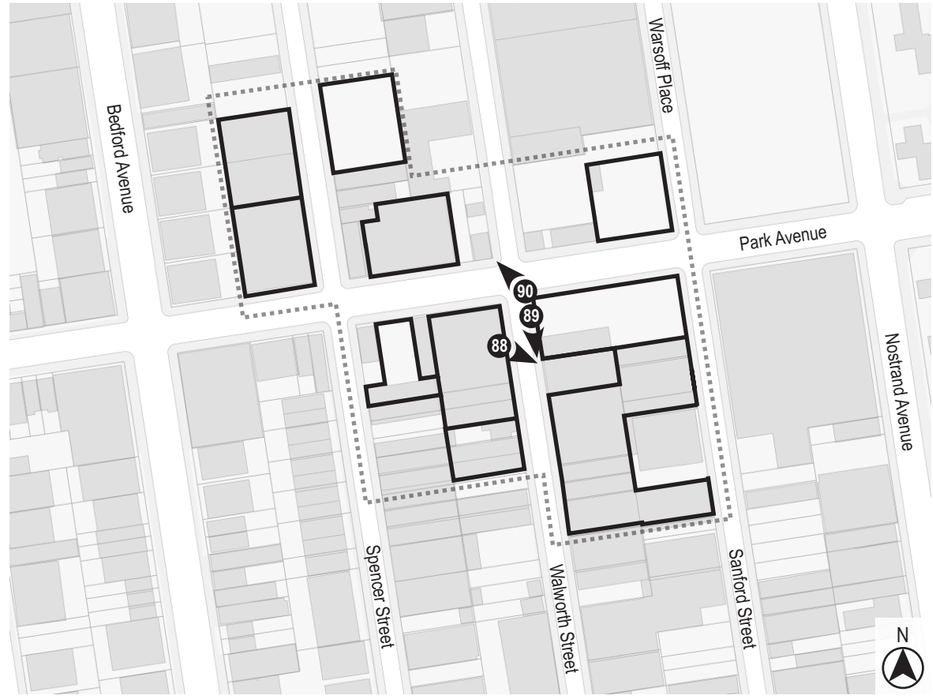



91. View of the sidewalk along the south side of Park Avenue facing east from Walworth Street (Development Site at right).



92. View of Walworth Street facing south from Park Avenue (Development Sites at left and right).



93. View of the Development Site facing southeast from Park Avenue between Warsoff Place and Walworth Street.





94. View of the Development Site facing south from Park Avenue between Warsoff Place and Walworth Street.



95. View of the Development Site facing southwest from Park Avenue between Warsoff Place and Walworth Street.



96. View of Spencer Street facing south from Park Avenue (Project Area at left).

