

1. View of the Project Area facing south from 84th Drive.



2. View of 84th Drive facing southwest from Manton Street (Project Area at left).



3. View of the Project Area facing southeast from 84th Drive.

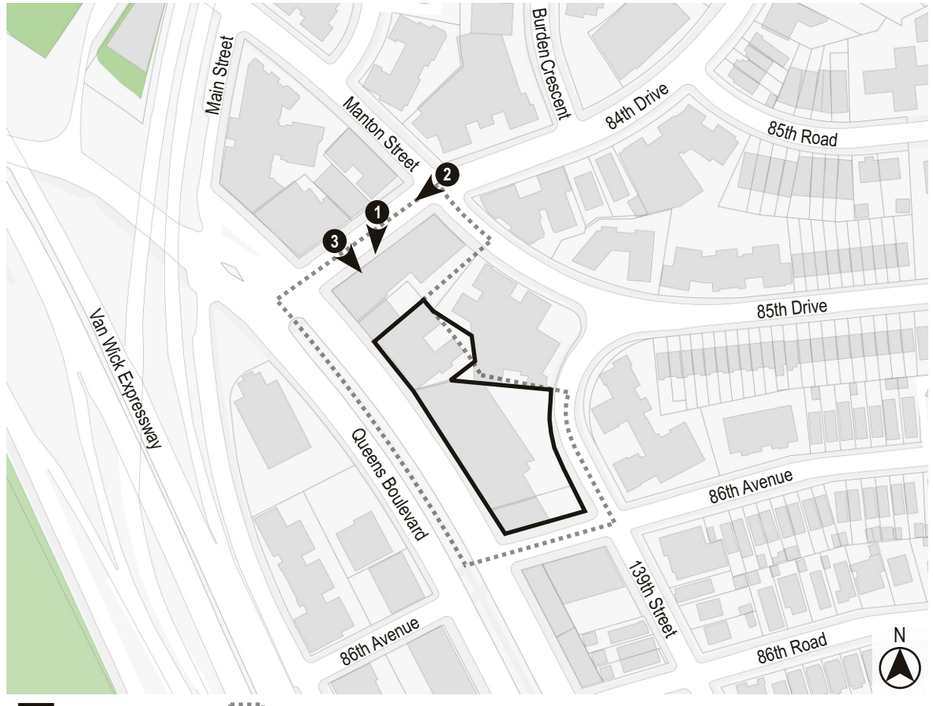



4. View of Queens Boulevard facing southeast from 84th Drive (Project Area at left).



5. View of the Project Area facing east from the intersection of 84th Drive and Queens Boulevard.



6. View of 84th Drive facing northeast from Queens Boulevard (Project Area at right).

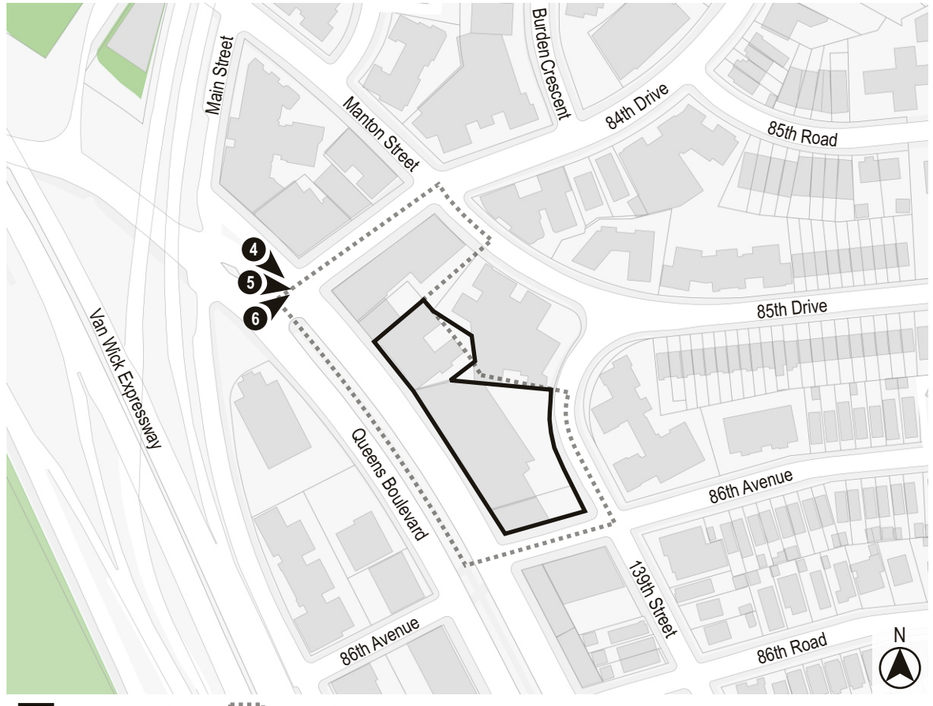



7. View of the intersection of Queens Boulevard and 84th Drive facing north.



8. View of the Project Area facing northeast from Queens Boulevard.



9. View of the Development Site facing northeast from Queens Boulevard.

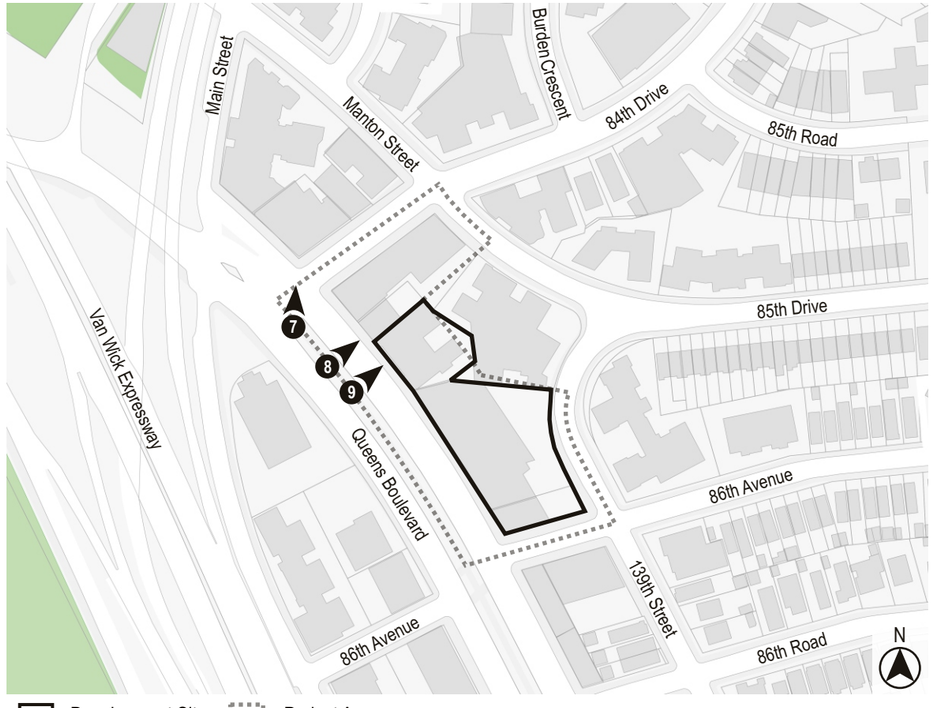



10. View of the Development Site facing northeast from Queens Boulevard.



11. View of Queens Boulevard facing southeast (Development Site at left).



12. View of the Development Site facing east from Queens Boulevard.

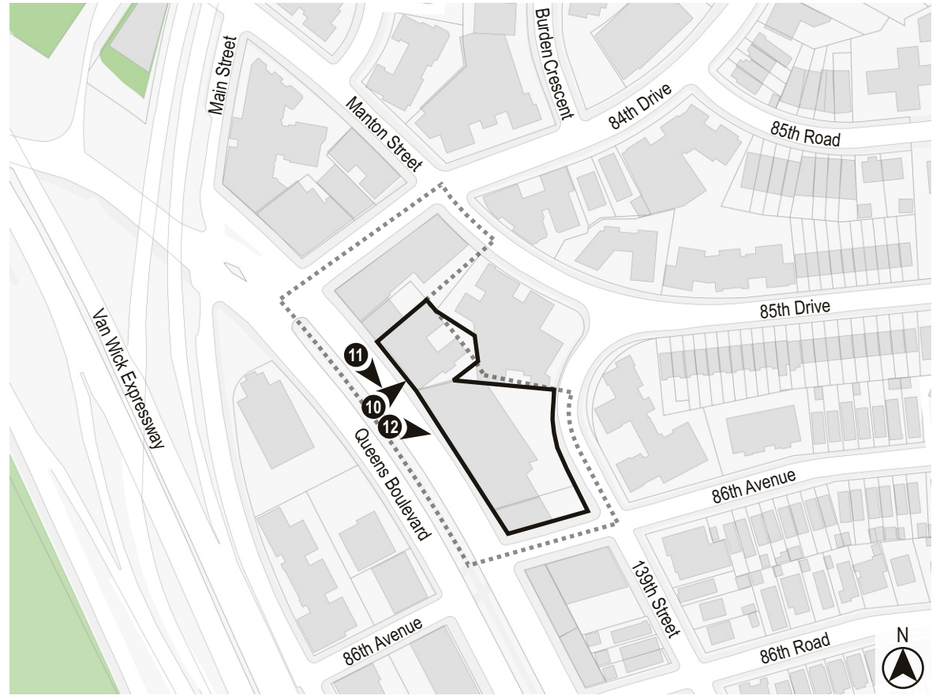



13. View of Queens Boulevard facing northwest (Development Site at right).



14. View of the Development Site facing north from Queens Boulevard.



15. View of the Development Site facing northeast from Queens Boulevard.





16. View of the Development Site facing east from Queens Boulevard.



17. View of the Development Site facing northeast from Queens Boulevard.



18. View of the Development Site facing northeast from Queens Boulevard.

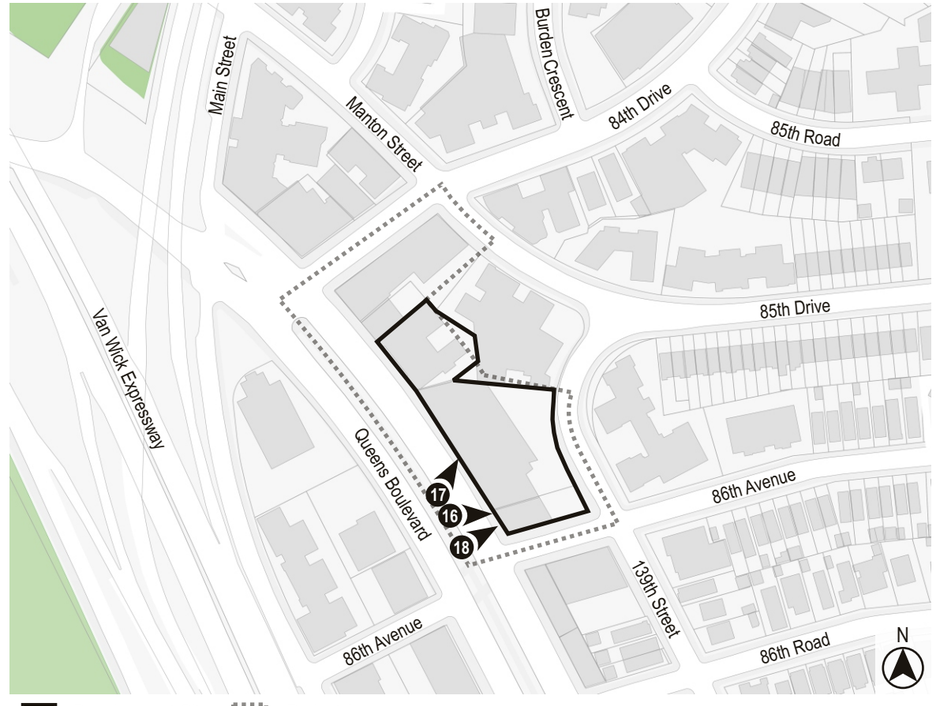



19. View of 86th Avenue facing northeast from Queens Boulevard (Development Site at left).



20. View of the Development Site facing north from the intersection of Queens Boulevard and 86th Avenue.



21. View of Queens Boulevard facing northwest from 86th Avenue (Development Site at right).

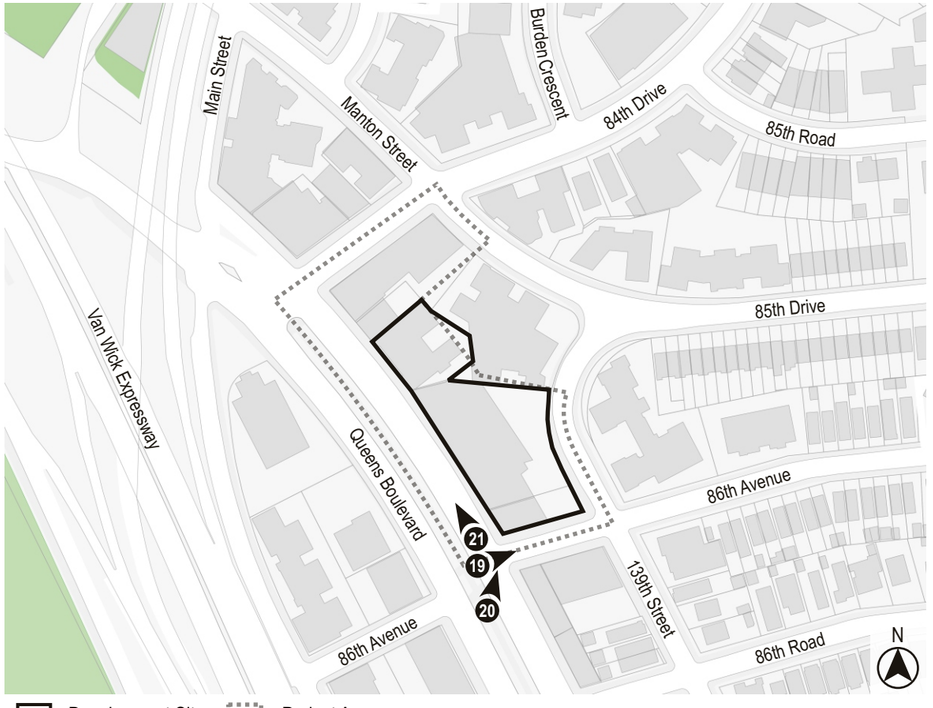



22. View of the Development Site facing northeast from 86th Avenue.



23. View of the Development Site facing northwest from 86th Avenue.



24. View of the intersection of 86th Avenue and 139th Street facing northeast.

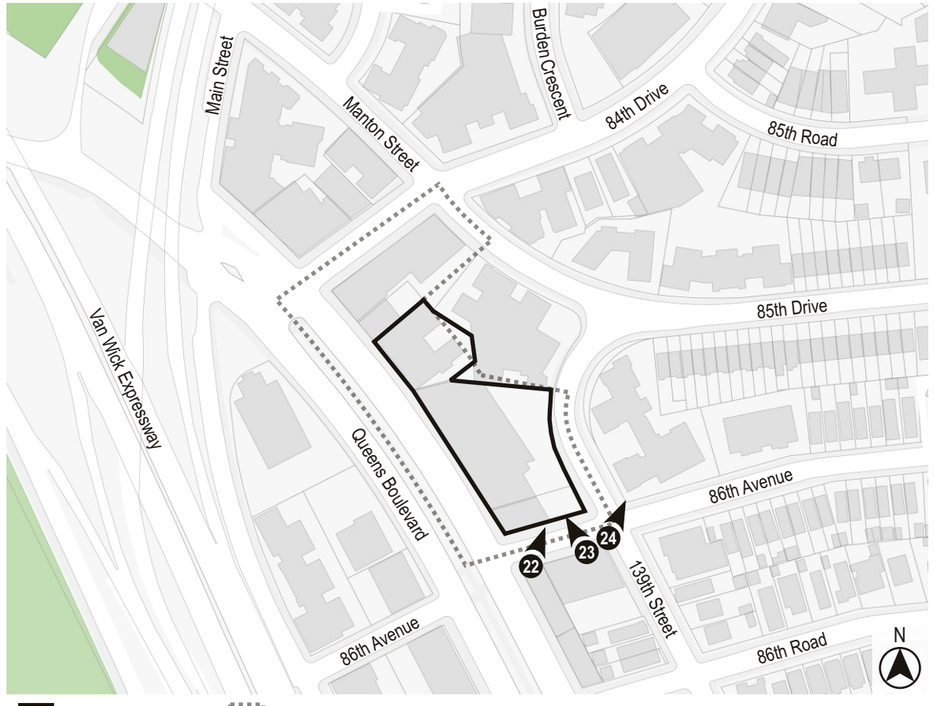



25. View of 139th Street facing northwest from 86th Avenue (Development Site at left).



26. View of the Development Site facing northwest from the intersection of 86th Avenue and 139th Street.



27. View of 86th Avenue facing southwest from 139th Street (Development Site at right).

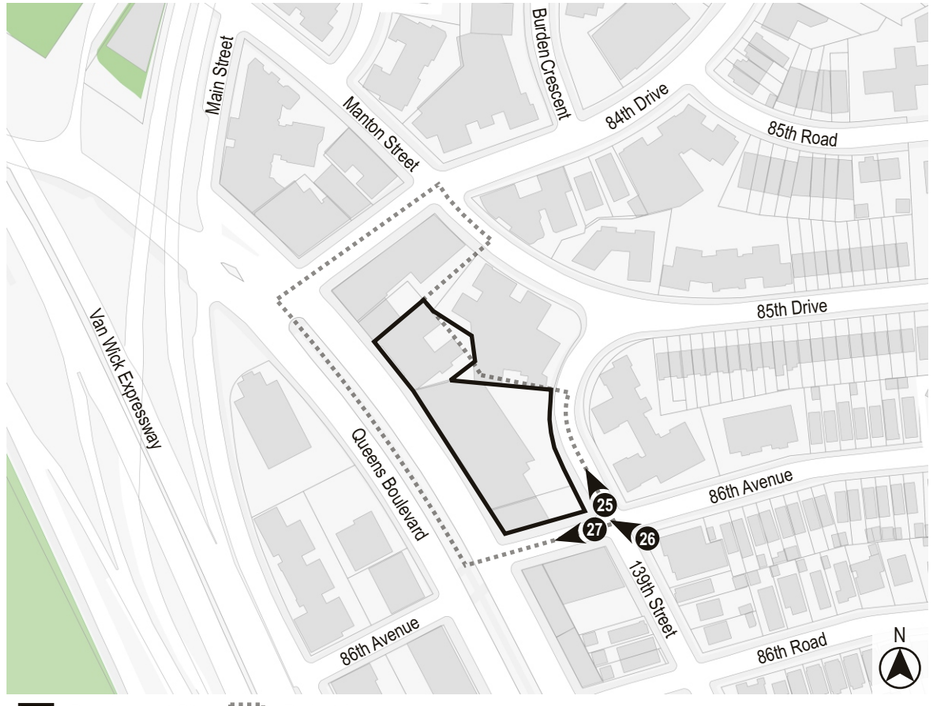



28. View of the Development Site facing southwest from 139th Street.



29. View of the Development Site facing northwest from 139th Street.



30. View of the Development Site facing west from 139th Street.

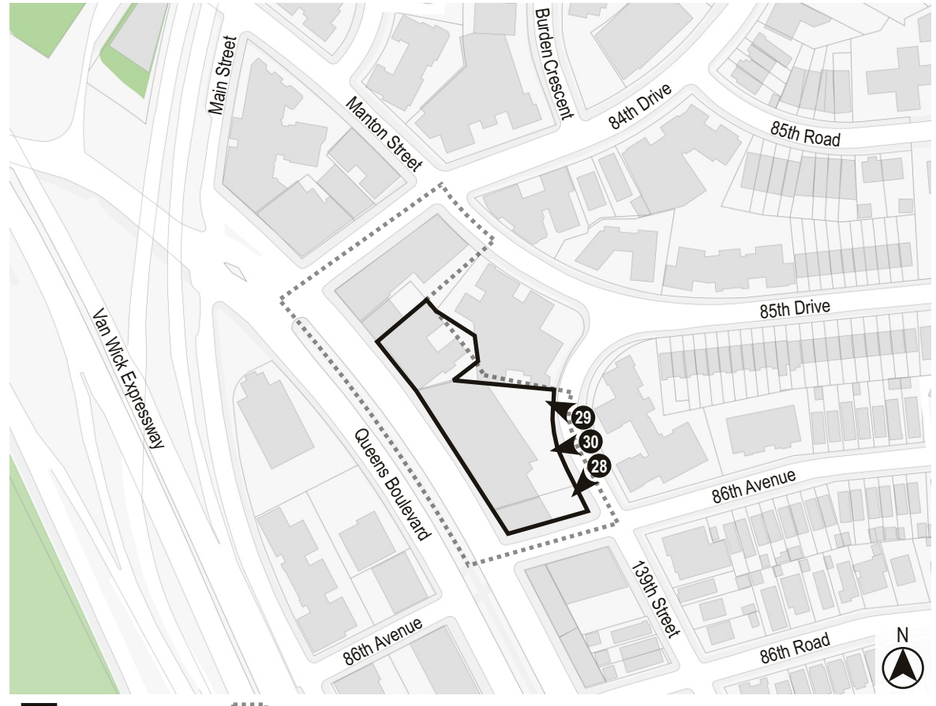



31. View of the Project Area facing northwest from 139th Street (Development Site at left).



33. View of 139th Street facing southwest (Development Site at right).



32. View of the Development Site facing southwest from 139th Street.

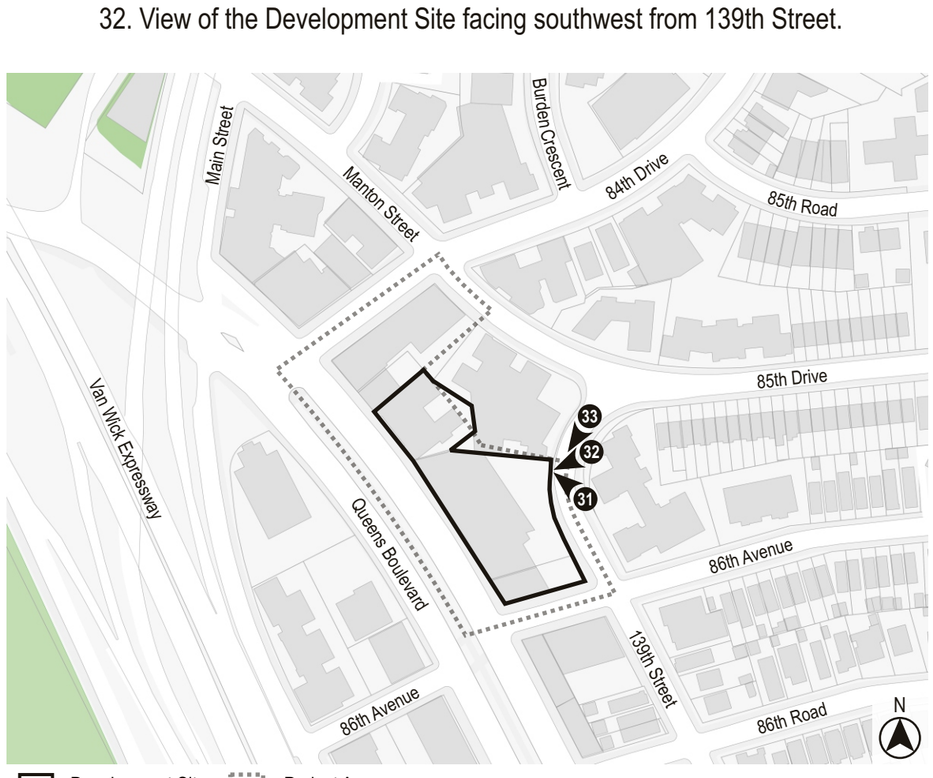



34. View of the sidewalk along the west side of 139th Street facing south (Development Site at left).



35. View of the east side of 139th Street facing northeast from the Development Site.



36. View of the sidewalk along the west side of 139th Street facing northwest from 86th Avenue (Development Site at left).

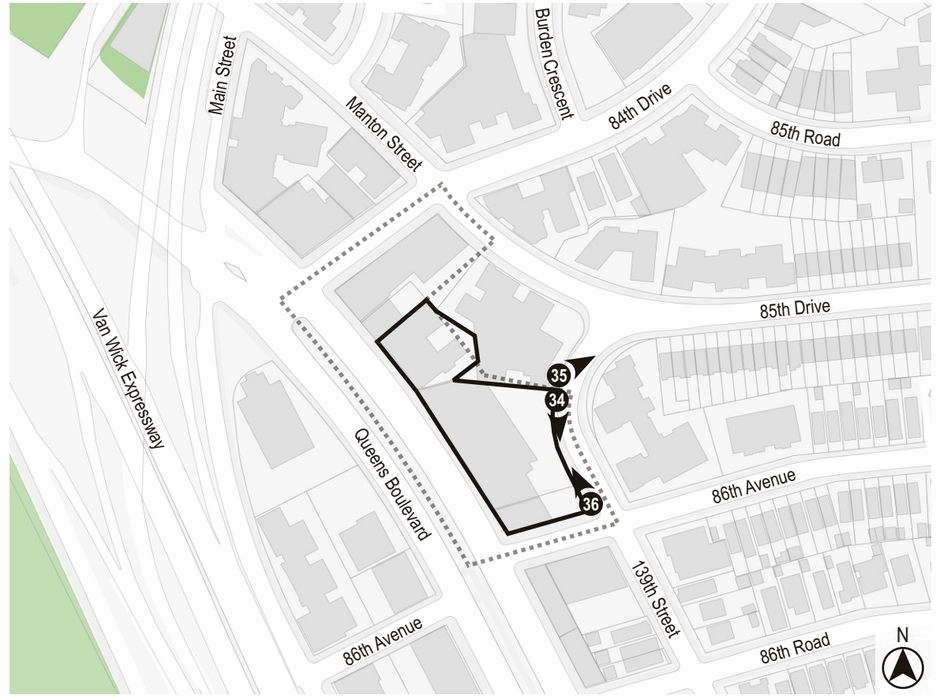



37. View of the intersection of 86th Avenue and 139th Street facing southeast from the Development Site.



38. View of the sidewalk along the north side of 86th Avenue facing southwest from 139th Street (Development Site at right).



39. View of the sidewalk along the north side of 86th Avenue facing northeast from Queens Boulevard (Development Site at left).





40. View of the intersection of Queens Boulevard and 86th Avenue facing south from the Development Site.



41.View of the sidewalk along the east side of Queens Boulevard facing northwest from 86th Avenue (Development Site at right).



42. View of the sidewalk along the east side of Queens Boulevard facing southeast (Development Site at left).



138-23 Queens Boulevard, Queens

Urban Cartographics
Photographs Taken on May 16, 2024



43. View of the west side of Queens Boulevard facing west from the Development Site.



44. View of the west side of Queens Boulevard facing southwest from the Project Area.



45. View of the sidewalk along the east side of Queens Boulevard facing northwest (Development Site at right).

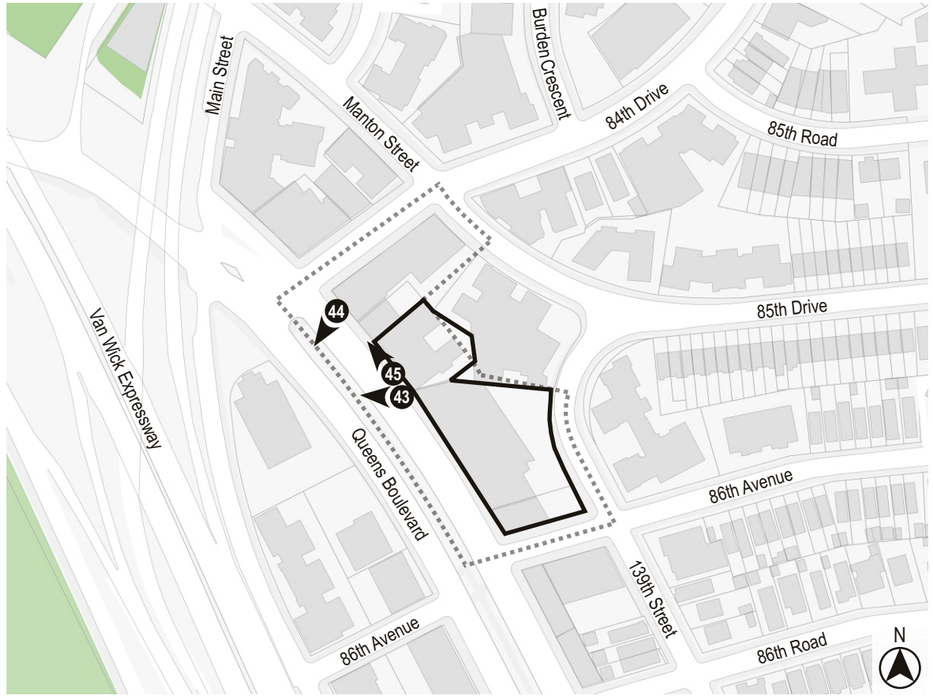



46. View of the sidewalk along the east side of Queens Boulevard facing southeast from 84th Drive (Project Area at left).



47. View of the intersection of Queens Boulevard and 84th Drive facing west from the Project Area.



48. View of the sidewalk along the south side of 84th Drive facing northeast from Queens Boulevard (Project Area at right).

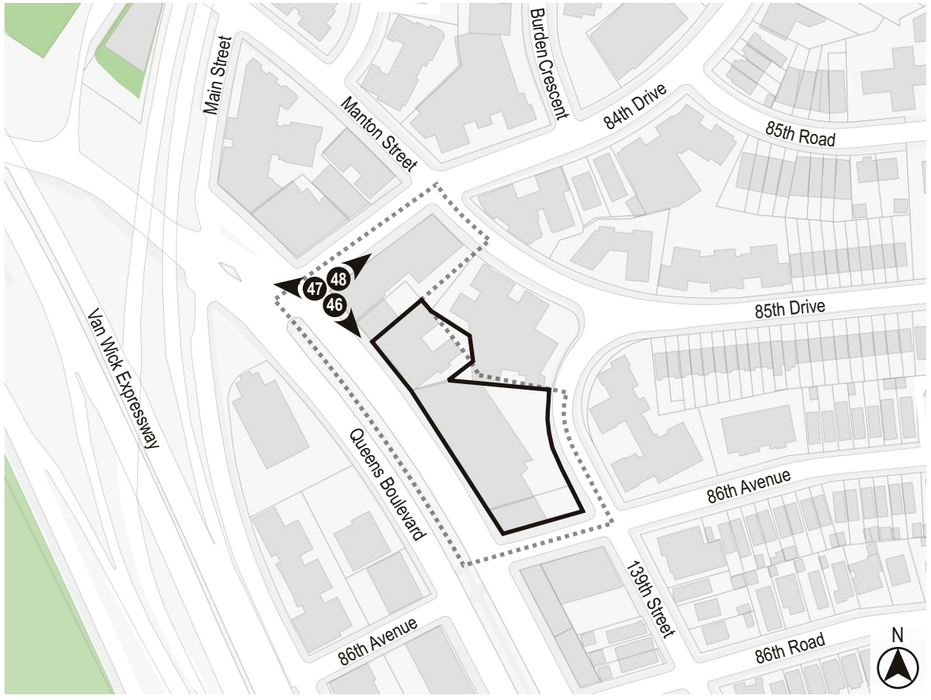



49. View of the sidewalk along the south side of 84th Drive facing southwest from Manton Street (Project Area at left).



50. View of the north side of 84th Drive facing north from the Project Area.



51. View of the Project Area facing south from the intersection of 84th Drive and Manton Street.

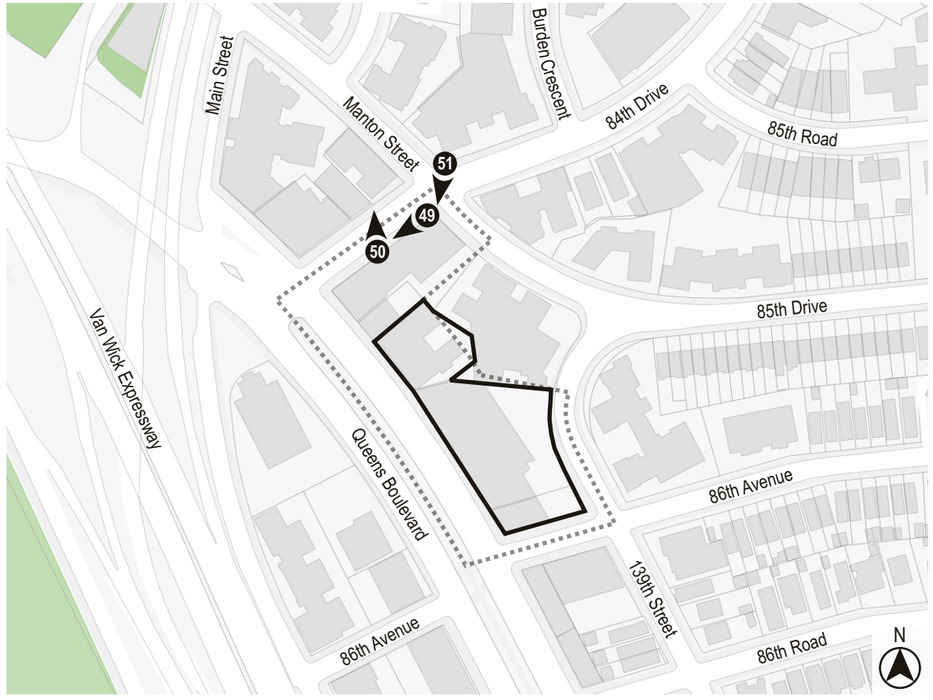



52. View of the Project Area facing west from Manton Street.



53. View of Manton Street facing northwest (Project Area at left).



54. View of the east side of Main Street facing northeast from Queens Boulevard.

