

1. View of Hutchinson River Parkway facing south from Lafayette Avenue (Development Site at right).



2. View of the Development Site facing southwest from the intersection of Lafayette Avenue and Hutchinson River Parkway.



3. View of Lafayette Avenue facing southwest from Hutchinson River Parkway (Development Site at left).





4. View of the sidewalk along the west side of Hutchinson River Parkway facing south from Lafayette Avenue (Development Site at right).



5. View of the sidewalk along the south side of Lafayette Avenue facing southwest from Hutchinson River Parkway (Development Site at left).



6. View of the intersection of Lafayette Avenue and Hutchinson River Parkway facing northeast from the Development Site.





7. View of the Development Site facing southwest from Lafayette Avenue.



8. View of the Development Site facing south from Lafayette Avenue.



9. View of the Development Site facing south from Lafayette Avenue.





10. View of the Development Site facing southeast from Lafayette Avenue.



11. View of the Development Site facing southeast from Brush Avenue.



12. View of the Development Site facing east from Brush Avenue.

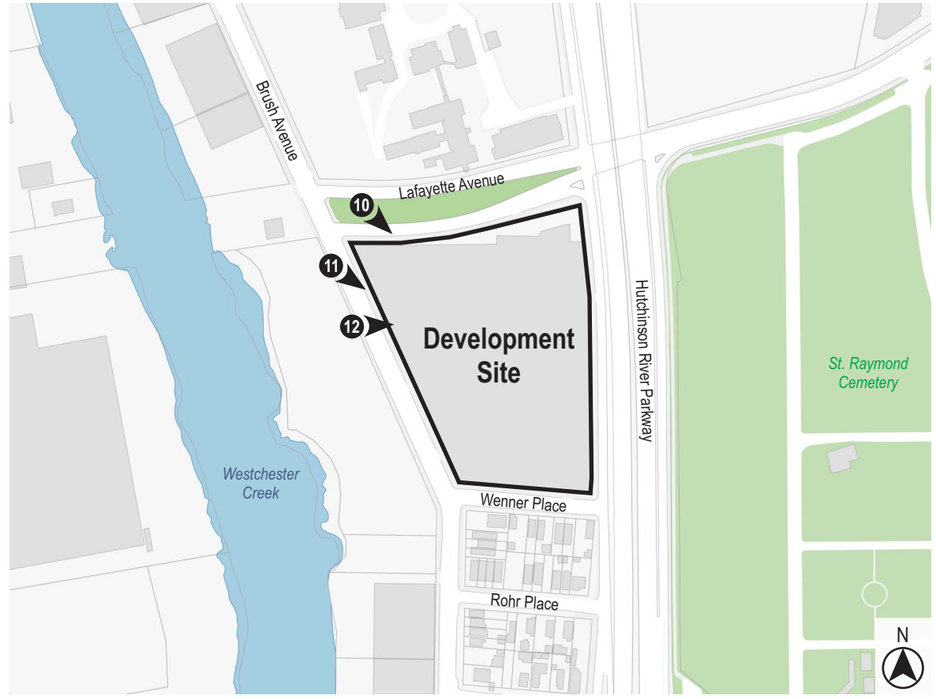



13. View of Brush Avenue facing southeast from Lafayette Avenue (Development Site at left).



14. View of the Development Site facing southeast from the intersection of Brush Avenue and Lafayette Avenue.



15. View of Lafayette Avenue facing east from Brush Avenue (Development Site at right).





16. View of the sidewalk along the south side of Lafayette Avenue facing east from Brush Avenue (Development Site at right).



17. View of the intersection of Brush Avenue and Lafayette Avenue facing northwest from the Development Site.



18. View of the sidewalk along the east side of Brush Avenue facing southeast from Lafayette Avenue (Development Site at left).





19. View of the Development Site facing east from Brush Avenue.



20. View of the Development Site facing east from Brush Avenue.



21. View of the Development Site facing northeast from Brush Avenue.

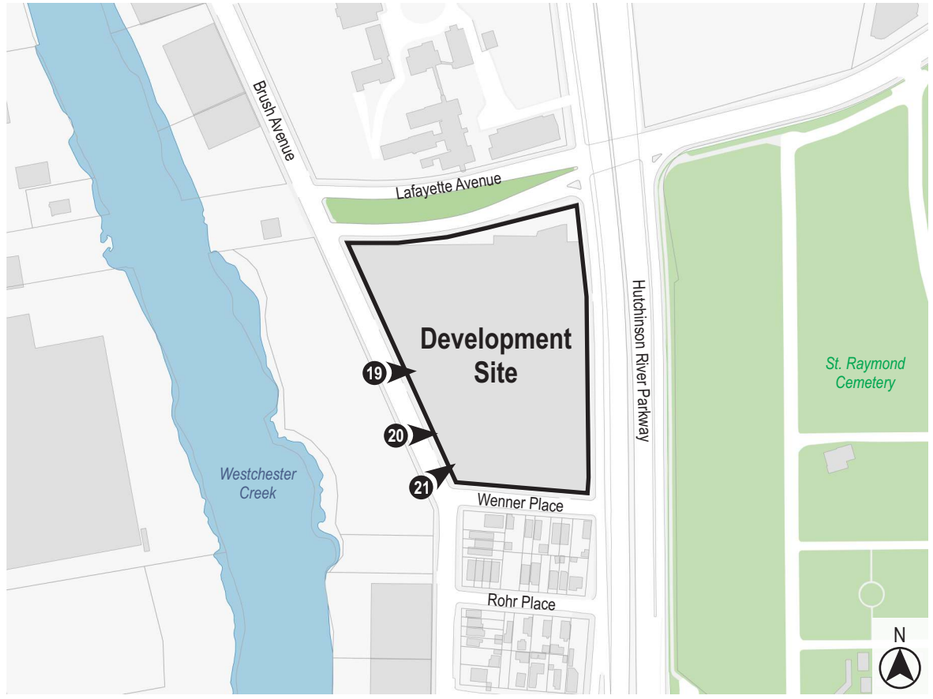



22. View of the sidewalk along the east side of Brush Avenue facing northwest from Wenner Place (Development Site at right).



23. View of the west side of Brush Avenue facing southwest from the Site.



24. View of the sidewalk along the north side of Wenner Place facing east from Brush Avenue (Development Site at left).





25. View of Brush Avenue facing northwest from Wenner Place (Development Site at right).



26. View of the Development Site facing northeast from the intersection of Wenner Place and Brush Avenue.



27. View of Wenner Place facing east from Brush Avenue (Development Site at left).





28. View of the Development Site facing northeast from Wenner Place.



29. View of the Development Site facing north from Wenner Place.



30. View of the Development Site facing northwest from Wenner Place.





31. View of the sidewalk along the west side of Hutchinson River Parkway facing north from Wenner Place (Development Site at left).



32. View of the sidewalk along the north side of Wenner Place facing west from Hutchinson River Parkway (Development Site at right).



33. View of the east side of Hutchinson River Parkway facing southeast from the Development Site.





34. View of Hutchinson River Parkway facing north from Wenner Place (Development Site at left).



35. View of the Development Site facing northwest from the intersection of Hutchinson River Parkway and Wenner Place.



36. View of Wenner Place facing west from Hutchinson River Parkway (Development Site at right).





37. View of the Development Site facing northwest from Hutchinson River Parkway.



38. View of the Development Site facing west from Hutchinson River Parkway.



39. View of the Development Site facing west from Hutchinson River Parkway.





40. View of the Development Site facing west from Hutchinson River Parkway.



41.View of the Development Site facing southwest from Hutchinson River Parkway.

