

1. View of the Development Site facing southwest from 34th Avenue and 126th Street.



2. View of 126th Street facing southeast from Shea Road (Development Site at right).



3. View of Shea Road facing southwest from 126th Street
(Development Site at left and right).





4. View of the Development Site facing southwest from 126th Street.



5. View of the Development Site facing west from 126th Street.



6. View of the Development Site facing southwest from 126th Street.

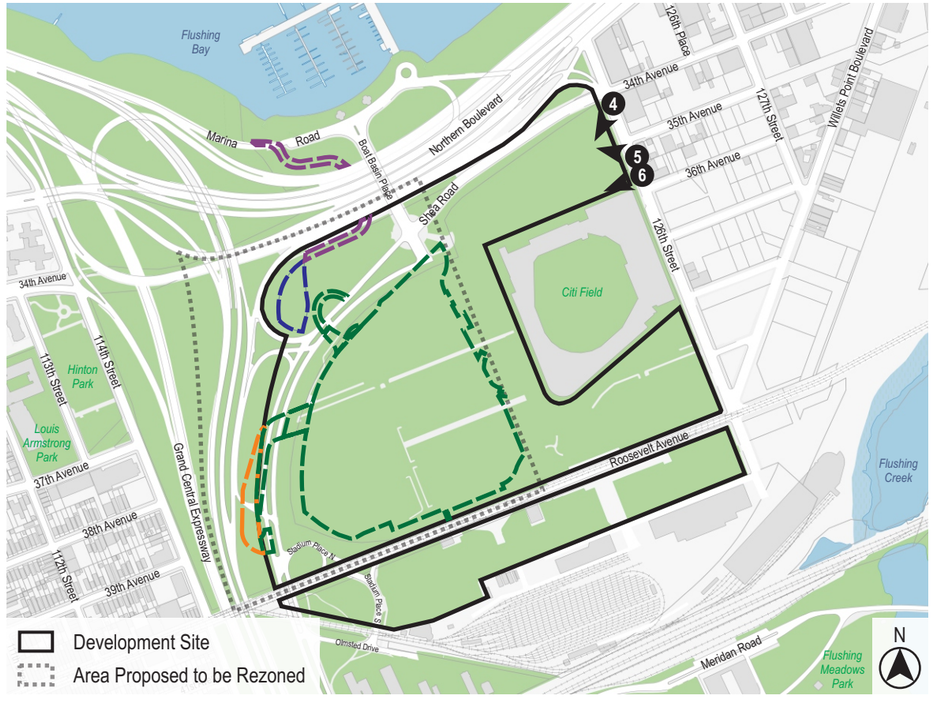



7. View of 126th Street facing northwest from 36th Avenue (Development Site at left).



8. View of the sidewalk along the west side of 126th Street facing northwest (Development Site at left).



9. View of the intersection of 36th Avenue and 126th Street facing southeast from the Development Site.





10. View within the Development Site facing northwest.



11. View within the Development Site facing northwest.



12. View of the Development Site facing northwest
from the intersection of Shea Road and 126th Street.





13. View of the sidewalk along the west side of 126th Street facing southeast from Shea Road (Development Site at right).



14. View of the Development Site facing southwest from 126th Street.



15. View of the sidewalk along the south side of Shea Road facing southwest from 126th Street (Development Site at left and right).





16. View of the Development Site facing southwest from Shea Road.



17. View of the Development Site facing southwest from Shea Road.



18. View of the Development Site facing northeast from Shea Road.

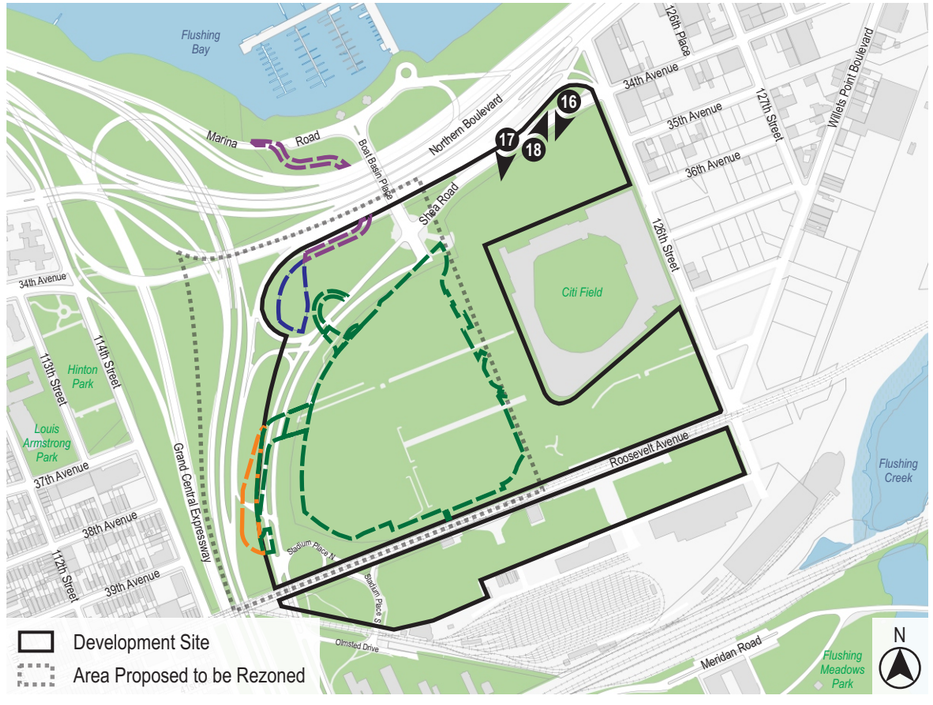



19. View of the Development Site facing northwest from Shea Road.



20. View of the Development Site facing south from Shea Road.



21. View of the Development Site facing southeast from Shea Road.





22. View of Boat Basin Place facing southeast from Shea Road (Development Site at left and right).



23. View of the Development Site facing southeast from the intersection of Shea Road and Boat Basin Place.



24. View of Shea Road facing northeast from Boat Basin Place (Development Site at left and right).





25. View of Boat Basin Place facing northwest from Shea Road
(Development Site at left and right).



26. View of the Development Site facing west from the intersection of
Shea Road and Boat Basin Place.



27. View of Shea Road facing southwest from Boat Basin Place
(Development Site at left and right).





28. View of the Development Site facing southeast from Boat Basin Place.



29. View of Boat Basin Place facing southeast (Development Site at left and right).



30. View of the Development Site facing southwest from Boat Basin Place.

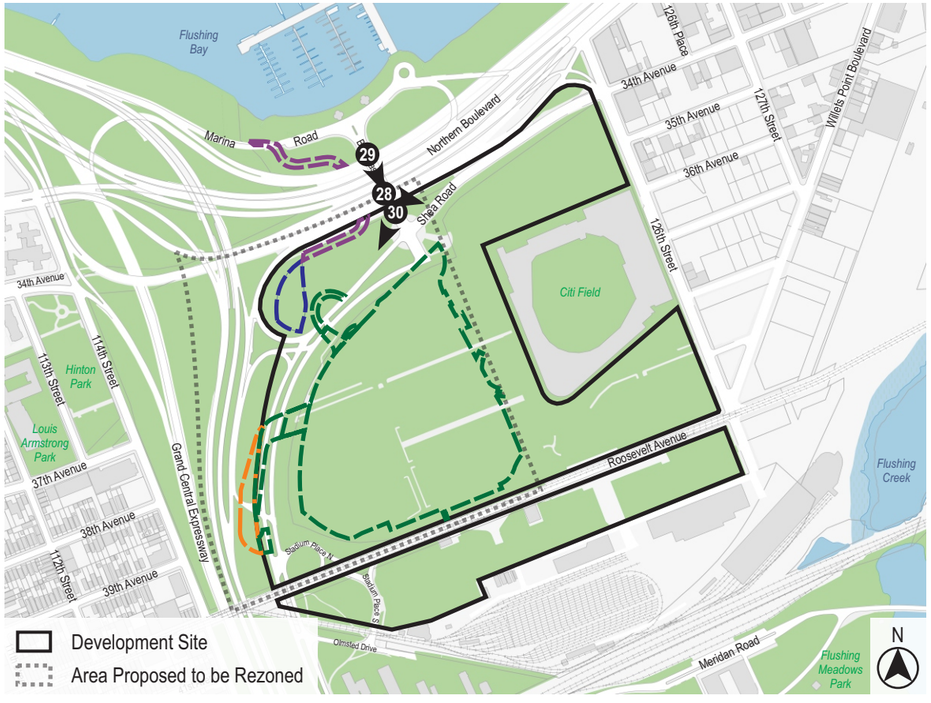



31. View of the Demapping Area facing southwest from Marina Road.



32. View of Boat Basin Place facing southeast from Marina Road (Demapping Area at left).



33. View towards the Development Site facing southeast from Marina Road.





34. View within the Development Site facing southwest.



35. View within the Development Site facing east.



36. View within the Development Site facing northeast.





37. View of the Development Site facing southeast from the intersection of Shea Road and Boat Basin Place.



38. View of the Development Site facing southwest from Boat Basin Place.



39. View of the Development Site facing west from Shea Road.





40. View of the Development Site facing southeast from Shea Road.



41. View of the Development Site facing south from Shea Road.



42. View of the Development Site facing north from Shea Road.





43. View of the Development Site and the Project Area facing southwest from Shea Road.



44. View of the Development Site and the Project Area facing northwest from Shea Road.



45. View of the Development Site and the Project Area facing southwest from Shea Road.





46. View of the Development Site facing southeast from Shea Road.



47. View of the Development Site facing northeast from Shea Road.



48. View of the Development Site facing northeast from Shea Road.





49. View of Shea Road facing northwest (Development Site at right and Rezoning Area at left).



50. View of Roosevelt Avenue facing northeast (Rezoning Area at left).



51. View of the Rezoning Area facing north from Roosevelt Avenue.

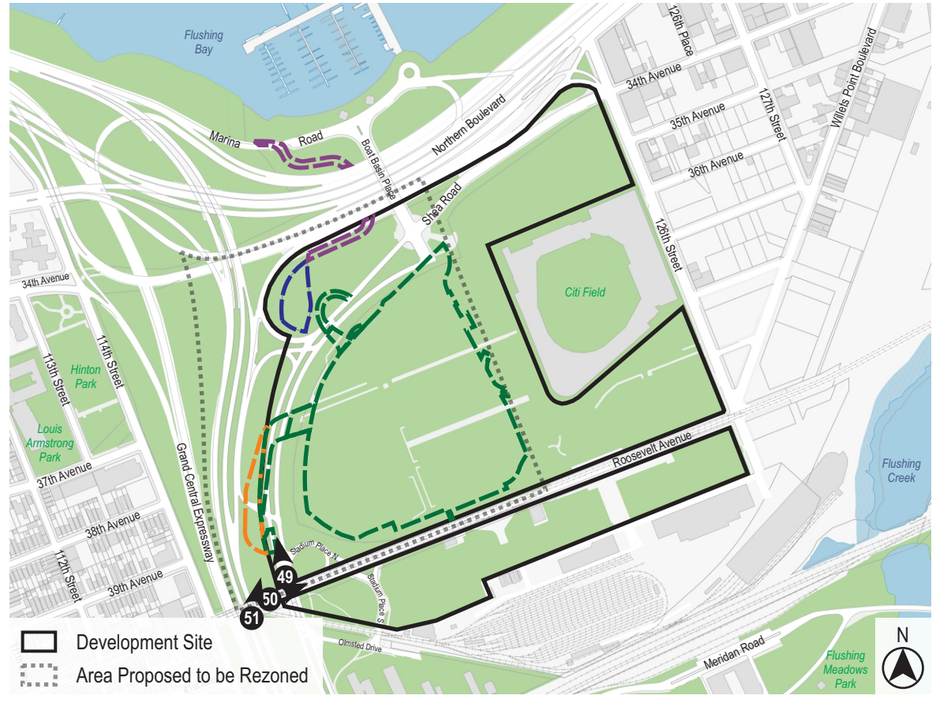



52. View of the Development Site facing southeast from Roosevelt Avenue.



53. View of the Development Site facing northeast from Roosevelt Avenue.



54. View of the Development Site facing southeast from the intersection of Roosevelt Avenue and Stadium Place South.





55. View of the sidewalk along the south side of Roosevelt Avenue facing northeast (Development Site at right).



56. View of the sidewalk along the north side of Roosevelt Avenue facing northeast (Development Site at left).



57. View of the Development Site facing southwest from Stadium Place South.





58. View of the Development Site facing northeast from Stadium Place South.



59. View of the Development Site facing northwest from Olmsted Drive.



60. View of the Development Site facing northwest from Olmsted Drive.

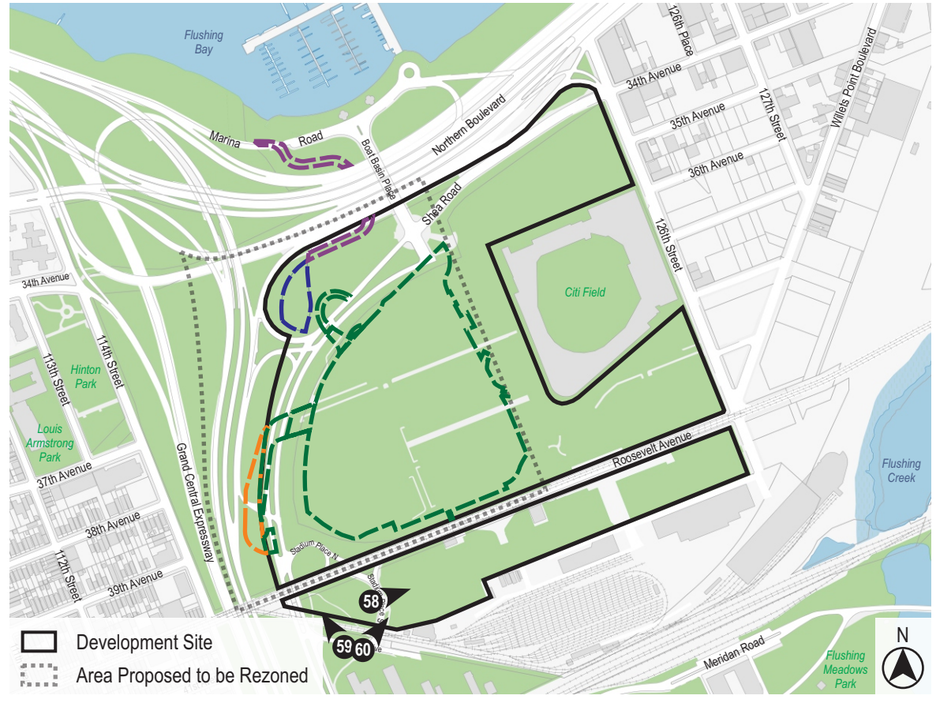



61. View of Shea Road facing northwest from Olmsted Drive (Development Site ahead).



62. View of Olmsted Drive facing southeast from Shea Road.



63. View of Olmsted Drive facing northwest (Development Site at far right).





64. View of the Development Site facing southeast from the intersection of Roosevelt Avenue and Stadium Place South.



65. View of the Development Site facing northeast from Roosevelt Avenue.



66. View of the Development Site facing southeast from Roosevelt Avenue.





67. View of the Development Site facing northeast from Roosevelt Avenue.



68. View of the Development Site facing southeast from Roosevelt Avenue.



69. View of the Development Site facing northeast from Roosevelt Avenue.





70. View of Roosevelt Avenue facing northeast (Development Site at left and right).



71. View of Roosevelt Avenue facing southwest (Development Site at left and right).



72. View of the Development Site facing southwest from the Flushing Meadows Pedestrian Bridge.

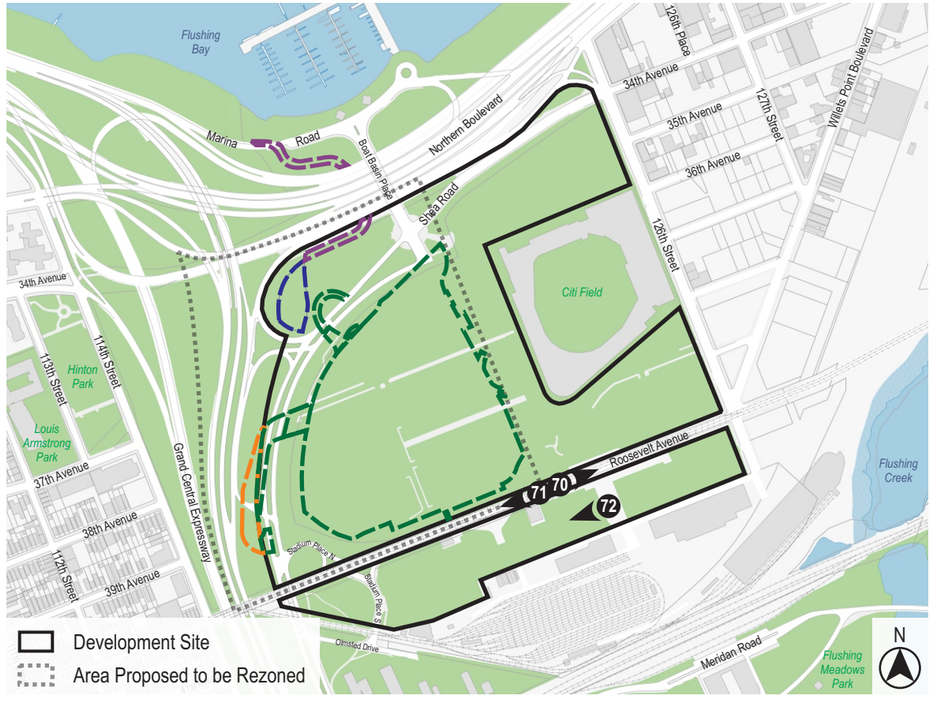



73. View of the Development Site facing west from the Flushing Meadows Pedestrian Bridge.



74. View of the Flushing Meadows Pedestrian Bridge facing northwest (Development Site at left and right).



75. View of the Development Site facing northeast from the Flushing Meadows Pedestrian Bridge.





76. View of the Development Site facing northeast from the Flushing Meadows Pedestrian Bridge.



77. View within the Development Site facing southeast.



78. View within the Development Site facing northwest.

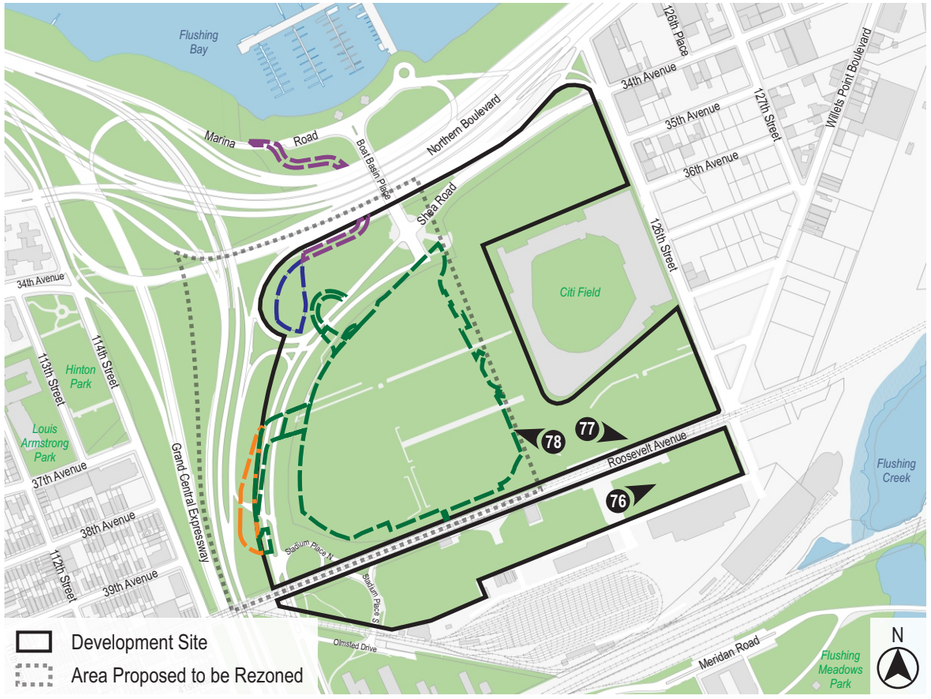



79. View of the Development Site facing southeast from Roosevelt Avenue.



80. View of the Development Site facing northeast from Roosevelt Avenue.



81. View of the Development Site facing northwest from Roosevelt Avenue.





82. View of the Development Site facing southeast from Roosevelt Avenue.



83. View of the Development Site facing south from Roosevelt Avenue.



84. View of Roosevelt Avenue facing southwest from 126th Street
(Development Site at left and right).





85. View of 126th Street facing southeast (Development Site at right).



86. View of the Development Site facing southwest from 126th Street.



87. View of the Development Site facing northwest from the intersection of 126th Street and Roosevelt Avenue.





88. View of the sidewalk along the west side of 126th Street facing southeast from Roosevelt Avenue (Development Site at right).

90. View of the sidewalk along the south side of Roosevelt Avenue facing southwest from 126th Street (Development Site at left).



89. View of the intersection of Roosevelt Avenue and 126th Street facing northeast from the Development Site.



91. View of the sidewalk along the north side of Roosevelt Avenue facing southwest from 126th Street (Development Site at right).



92. View of the intersection of 126th Street and Roosevelt Avenue facing southeast from the Development Site.



93. View of the sidewalk along the west side of 126th Street facing northwest from Roosevelt Avenue (Development Site at left).





94. View of the Development Site facing northwest from the intersection of Roosevelt Avenue and 126th Street.



95. View of the Development Site facing southwest from 126th Street.



96. View of the Development Site facing southwest from 126th Street.





97. View of the Development Site facing southwest from 126th Street.



98. View of 126th Street facing southeast (Development Site at right).



99. View of the sidewalk along the west side of 126th Street facing southeast (Development Site at right).





100. View within the Development Site facing northeast.



101. View within the Development Site facing southwest.



102. View within the Development Site facing southwest.

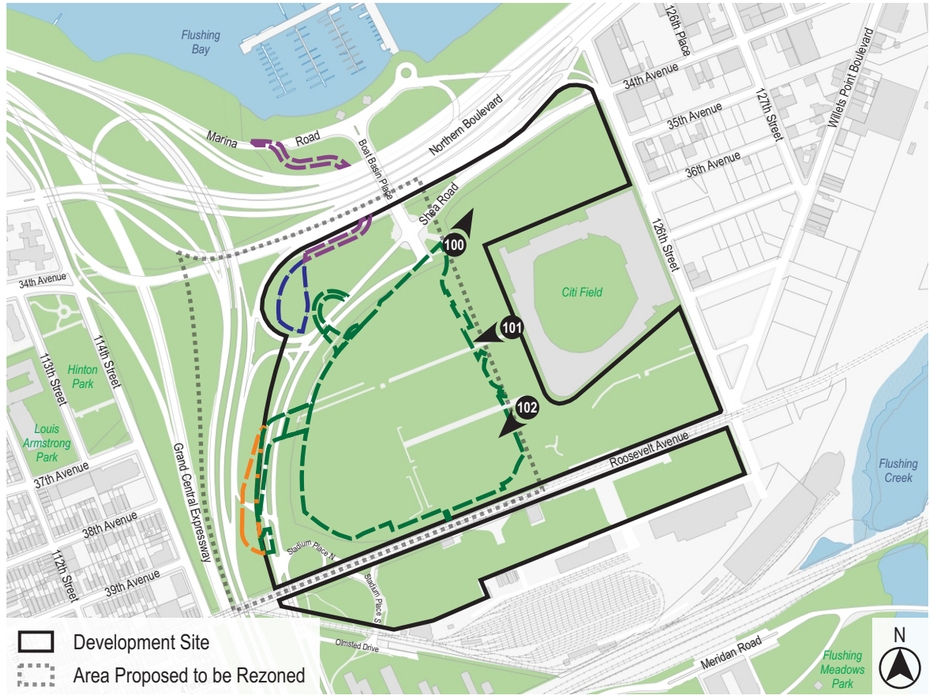



103. View within the Development Site facing northwest.



104. View within the Development Site facing southeast.



105. View of the Development Site facing northwest from the Mets-Willets Point stop on the New York City Transit 7 Train.

