Appendix D

Hazardous Materials: EHR Database and Sanborns, Reports 1 and 2

East Harlem - North

200 East 125th Street

New York, NY 10035

Inquiry Number: 4795357.3

December 05, 2016

Certified Sanborn® Map Report

6 Armstrong Road, 4th floor
Shelton, CT 06484
Toll Free: 800.352.0050
www.edrnet.com

Certified Sanborn® Map Report

12/05/16

Site Name:

East Harlem - North
200 East 125th Street
New York, NY 10035
EDR Inquiry # 4795357.3

Client Name:

AKRF, Inc.
440 Park Avenue, South 7th Floor
New York, NY 10016
Contact: Neoma Chefalo

The Sanborn Library has been searched by EDR and maps covering the target property location as provided by AKRF, Inc. were identified for the years listed below. The Sanborn Library is the largest, most complete collection of fire insurance maps. The collection includes maps from Sanborn, Bromley, Perris & Browne, Hopkins, Barlow, and others. Only Environmental Data Resources Inc. (EDR) is authorized to grant rights for commercial reproduction of maps by the Sanborn Library LLC, the copyright holder for the collection. Results can be authenticated by visiting www.edrnet.com/sanborn.

The Sanborn Library is continually enhanced with newly identified map archives. This report accesses all maps in the collection as of the day this report was generated.

Certified Sanborn Results:

Certification # D260-4C3B-B63B

PO # 20562

Project East Harlem North

Maps Provided:

2005	1993	1969
2004	1992	1968
2003	1991	1951
2002	1989	1939
2001	1986	1911
1996	1982	1896
1995	1980	
1994	1979	

Sanborn® Library search results

Certification #: D260-4C3B-B63B

The Sanborn Library includes more than 1.2 million fire insurance maps from Sanborn, Bromley, Perris & Browne, Hopkins, Barlow and others which track historical property usage in approximately 12,000 American cities and towns. Collections searched:

- ☑ Library of Congress
- ☑ University Publications of America
- ☑ EDR Private Collection

The Sanborn Library LLC Since 1866™

Limited Permission To Make Copies

AKRF, Inc. (the client) is permitted to make up to FIVE photocopies of this Sanborn Map transmittal and each fire insurance map accompanying this report solely for the limited use of its customer. No one other than the client is authorized to make copies. Upon request made directly to an EDR Account Executive, the client may be permitted to make a limited number of additional photocopies. This permission is conditioned upon compliance by the client, its customer and their agents with EDR's copyright policy; a copy of which is available upon request.

Disclaimer - Copyright and Trademark Notice

This Report contains certain information obtained from a variety of public and other sources reasonably available to Environmental Data Resources, Inc. It cannot be concluded from this Report that coverage information for the target and surrounding properties does not exist from other sources. NO WARRANTY EXPRESSED OR IMPLIED, IS MADE WHATSOEVER IN CONNECTION WITH THIS REPORT. ENVIRONMENTAL DATA RESOURCES, INC. SPECIFICALLY DISCLAIMS THE MAKING OF ANY SUCH WARRANTIES, INCLUDING WITHOUT LIMITATION, MERCHANTABILITY OR FITNESS FOR A PARTICULAR USE OR PURPOSE. ALL RISK IS ASSUMED BY THE USER. IN NO EVENT SHALL ENVIRONMENTAL DATA RESOURCES, INC. BE LIABLE TO ANYONE, WHETHER ARISING OUT OF ERRORS OR OMISSIONS, NEGLIGENCE, ACCIDENT OR ANY OTHER CAUSE, FOR ANY LOSS OF DAMAGE, INCLUDING, WITHOUT LIMITATION, SPECIAL, INCIDENTAL, CONSEQUENTIAL, OR EXEMPLARY DAMAGES. ANY LIABILITY ON THE PART OF ENVIRONMENTAL DATA RESOURCES, INC. IS STRICTLY LIMITED TO A REFUND OF THE AMOUNT PAID FOR THIS REPORT. Purchaser accepts this Report "AS IS". Any analyses, estimates, ratings, environmental risk levels or risk codes provided in this Report are provided for illustrative purposes only, and are not intended to provide, nor should they be interpreted as providing any facts regarding, or prediction or forecast of, any environmental risk for any property. Only a Phase I Environmental Site Assessment performed by an environmental professional can provide information regarding the environmental risk for any property. Additionally, the information provided in this Report is not to be construed as legal advice.

Copyright 2016 by Environmental Data Resources, Inc. All rights reserved. Reproduction in any media or format, in whole or in part, of any report or map of Environmental Data Resources, Inc., or its affiliates, is prohibited without prior written permission.

EDR and its logos (including Sanborn and Sanborn Map) are trademarks of Environmental Data Resources, Inc. or its affiliates. All other trademarks used herein are the property of their respective owners.

Sanborn Sheet Key

This Certified Sanborn Map Report is based upon the following Sanborn Fire Insurance map sheets.

2005 Source Sheets



Volume 8N, Sheet 74
2005-2006



Volume 8N, Sheet 75
2005-2006



Volume 8N, Sheet 81
2005-2006



Volume 8N, Sheet 82
2005-2006



Volume 8N, Sheet 83
2005-2006



Volume 8N, Sheet 90
2005-2006

2004 Source Sheets



Volume 8N, Sheet 81
2004



Volume 8N, Sheet 82
2004



Volume 8N, Sheet 83
2004



Volume 8N, Sheet 74
2004



Volume 8N, Sheet 75
2004



Volume 8N, Sheet 90
2004

Sanborn Sheet Key

This Certified Sanborn Map Report is based upon the following Sanborn Fire Insurance map sheets.

2003 Source Sheets


Volume 8N, Sheet 74
2003


Volume 8N, Sheet 75
2003


Volume 8N, Sheet 81
2003


Volume 8N, Sheet 82
2003


Volume 8N, Sheet 83
2003


Volume 8N, Sheet 90
2003

2002 Source Sheets


Volume 8N, Sheet 74
2002


Volume 8N, Sheet 75
2002


Volume 8N, Sheet 81
2002


Volume 8N, Sheet 82
2002


Volume 8N, Sheet 83
2002


Volume 8N, Sheet 90
2002

Sanborn Sheet Key

This Certified Sanborn Map Report is based upon the following Sanborn Fire Insurance map sheets.

2001 Source Sheets



Volume 8N, Sheet 74
2001



Volume 8N, Sheet 75
2001



Volume 8N, Sheet 81
2001



Volume 8N, Sheet 82
2001



Volume 8N, Sheet 83
2001



Volume 8N, Sheet 90
2001

1996 Source Sheets



Volume 8N, Sheet 74
1996



Volume 8N, Sheet 90
1996



Volume 8N, Sheet 75
1996



Volume 8N, Sheet 81
1996



Volume 8N, Sheet 82
1996



Volume 8N, Sheet 83
1996

Sanborn Sheet Key

This Certified Sanborn Map Report is based upon the following Sanborn Fire Insurance map sheets.

1995 Source Sheets



Volume 8N, Sheet 81
1995



Volume 8N, Sheet 82
1995



Volume 8N, Sheet 83
1995



Volume 8N, Sheet 90
1995



Volume 8N, Sheet 74
1995



Volume 8N, Sheet 75
1995

1994 Source Sheets



Volume 8N, Sheet 74
1994



Volume 8N, Sheet 75
1994



Volume 8N, Sheet 81
1994



Volume 8N, Sheet 82
1994



Volume 8N, Sheet 83
1994



Volume 8N, Sheet 90
1994

Sanborn Sheet Key

This Certified Sanborn Map Report is based upon the following Sanborn Fire Insurance map sheets.

1993 Source Sheets


Volume 8N, Sheet 75
1993


Volume 8N, Sheet 74
1993


Volume 8N, Sheet 81
1993


Volume 8N, Sheet 82
1993


Volume 8N, Sheet 83
1993


Volume 8N, Sheet 90
1993

1992 Source Sheets


Volume 8N, Sheet 74
1992


Volume 8N, Sheet 75
1992


Volume 8N, Sheet 90
1992


Volume 8N, Sheet 81
1992


Volume 8N, Sheet 82
1992


Volume 8N, Sheet 83
1992

Sanborn Sheet Key

This Certified Sanborn Map Report is based upon the following Sanborn Fire Insurance map sheets.

1991 Source Sheets


Volume 8N, Sheet 90
1991


Volume 8N, Sheet 74
1991


Volume 8N, Sheet 75
1991


Volume 8N, Sheet 81
1991


Volume 8N, Sheet 82
1991


Volume 8N, Sheet 83
1991

1989 Source Sheets

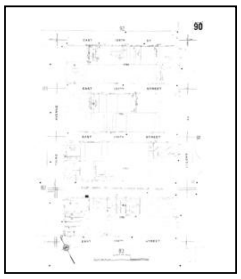
Volume 8N, Sheet 90
1989


Volume 8N, Sheet 74
1989

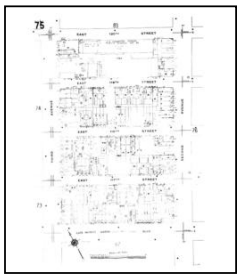
Volume 8N, Sheet 75
1989


Volume 8N, Sheet 81
1989


Volume 8N, Sheet 82
1989

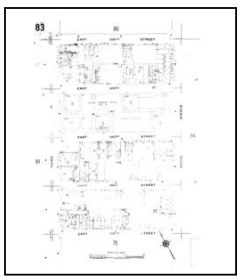
Volume 8N, Sheet 83
1989

Sanborn Sheet Key

This Certified Sanborn Map Report is based upon the following Sanborn Fire Insurance map sheets.

1986 Source Sheets

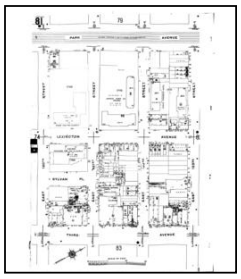

Volume 8N, Sheet 81
1986



Volume 8N, Sheet 82
1986

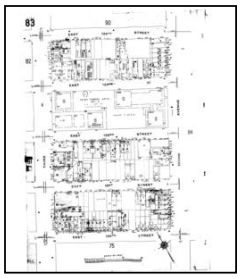

Volume 8N, Sheet 83
1986

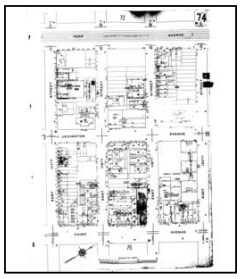

Volume 8N, Sheet 74
1986



Volume 8N, Sheet 75
1986

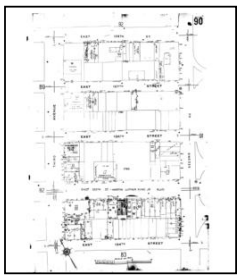

Volume 8N, Sheet 90
1986

1982 Source Sheets

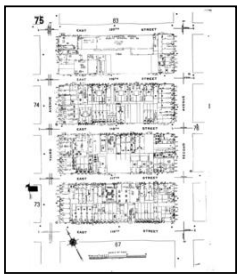

Volume 8N, Sheet 75
1982

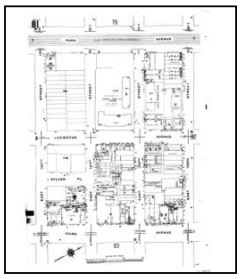

Volume 8N, Sheet 81
1982



Volume 8N, Sheet 82
1982

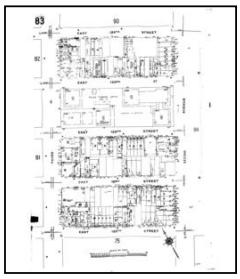

Volume 8N, Sheet 83
1982

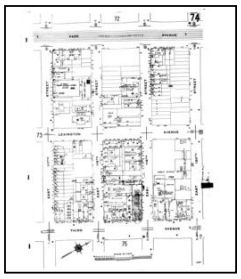

Volume 8N, Sheet 74
1982

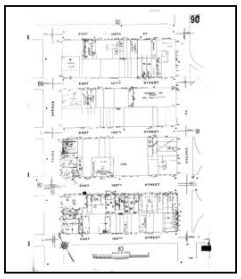

Volume 8N, Sheet 90
1982

Sanborn Sheet Key

This Certified Sanborn Map Report is based upon the following Sanborn Fire Insurance map sheets.

1980 Source Sheets



Volume 8N, Sheet 74
1980



Volume 8N, Sheet 75
1980



Volume 8N, Sheet 81
1980



Volume 8N, Sheet 82
1980



Volume 8N, Sheet 83
1980



Volume 8N, Sheet 90
1980

1979 Source Sheets

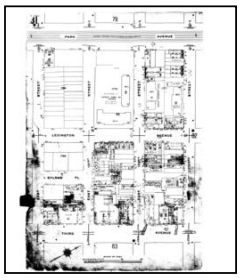

Volume 8N, Sheet 81
1979



Volume 8N, Sheet 74
1979



Volume 8N, Sheet 75
1979



Volume 8N, Sheet 82
1979

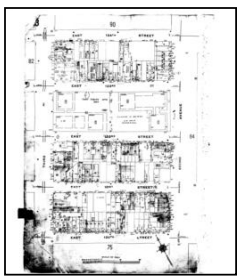

Volume 8N, Sheet 83
1979

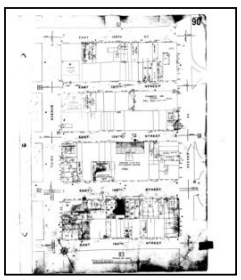

Volume 8N, Sheet 90
1979

Sanborn Sheet Key

This Certified Sanborn Map Report is based upon the following Sanborn Fire Insurance map sheets.

1969 Source Sheets



Volume 8N, Sheet 74
1969

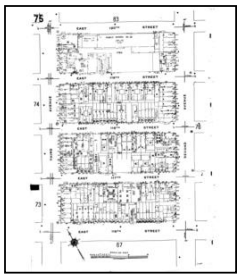

Volume 8N, Sheet 75
1969

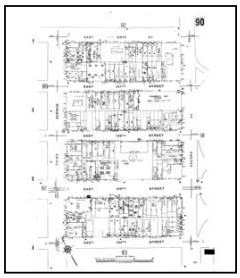

Volume 8N, Sheet 90
1969



Volume 8N, Sheet 81
1969



Volume 8N, Sheet 82
1969

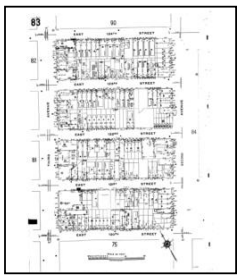

Volume 8N, Sheet 83
1969

1968 Source Sheets

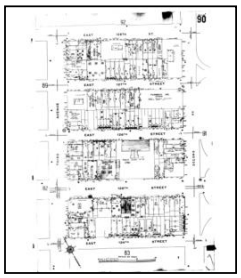

Volume 8N, Sheet 90
1968

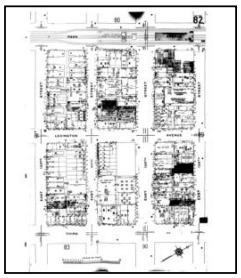

Volume 8N, Sheet 82
1968

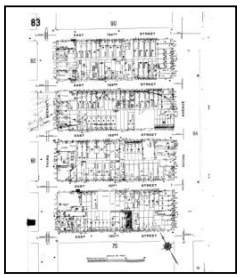

Volume 8N, Sheet 83
1968



Volume 8N, Sheet 74
1968

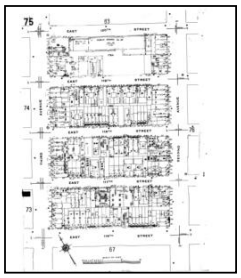

Volume 8N, Sheet 75
1968

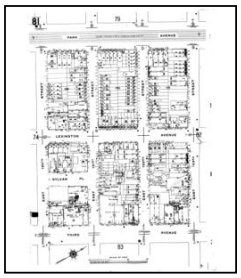

Volume 8N, Sheet 81
1968

Sanborn Sheet Key

This Certified Sanborn Map Report is based upon the following Sanborn Fire Insurance map sheets.

1951 Source Sheets



Volume 8N, Sheet 82
1951



Volume 8N, Sheet 83
1951



Volume 8N, Sheet 90
1951



Volume 8N, Sheet 74
1951



Volume 8N, Sheet 75
1951



Volume 8N, Sheet 81
1951

1939 Source Sheets



Volume 8N, Sheet 74
1939



Volume 8N, Sheet 75
1939



Volume 8N, Sheet 81
1939



Volume 8N, Sheet 82
1939



Volume 8N, Sheet 83
1939



Volume 8N, Sheet 90
1939

Sanborn Sheet Key

This Certified Sanborn Map Report is based upon the following Sanborn Fire Insurance map sheets.

1911 Source Sheets



Volume 8N, Sheet 90
1911



Volume 8N, Sheet 81
1911



Volume 8N, Sheet 82
1911



Volume 8N, Sheet 74
1911

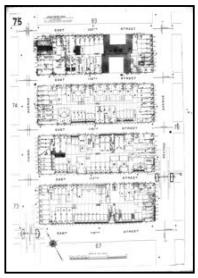

Volume 8N, Sheet 75
1911



Volume 8N, Sheet 83
1911

1896 Source Sheets



Volume 8N, Sheet 174
1896


Volume 8N, Sheet 175
1896



Volume 8N, Sheet 175
1896



Volume 8N, Sheet 173
1896


Volume 8N, Sheet 177
1896

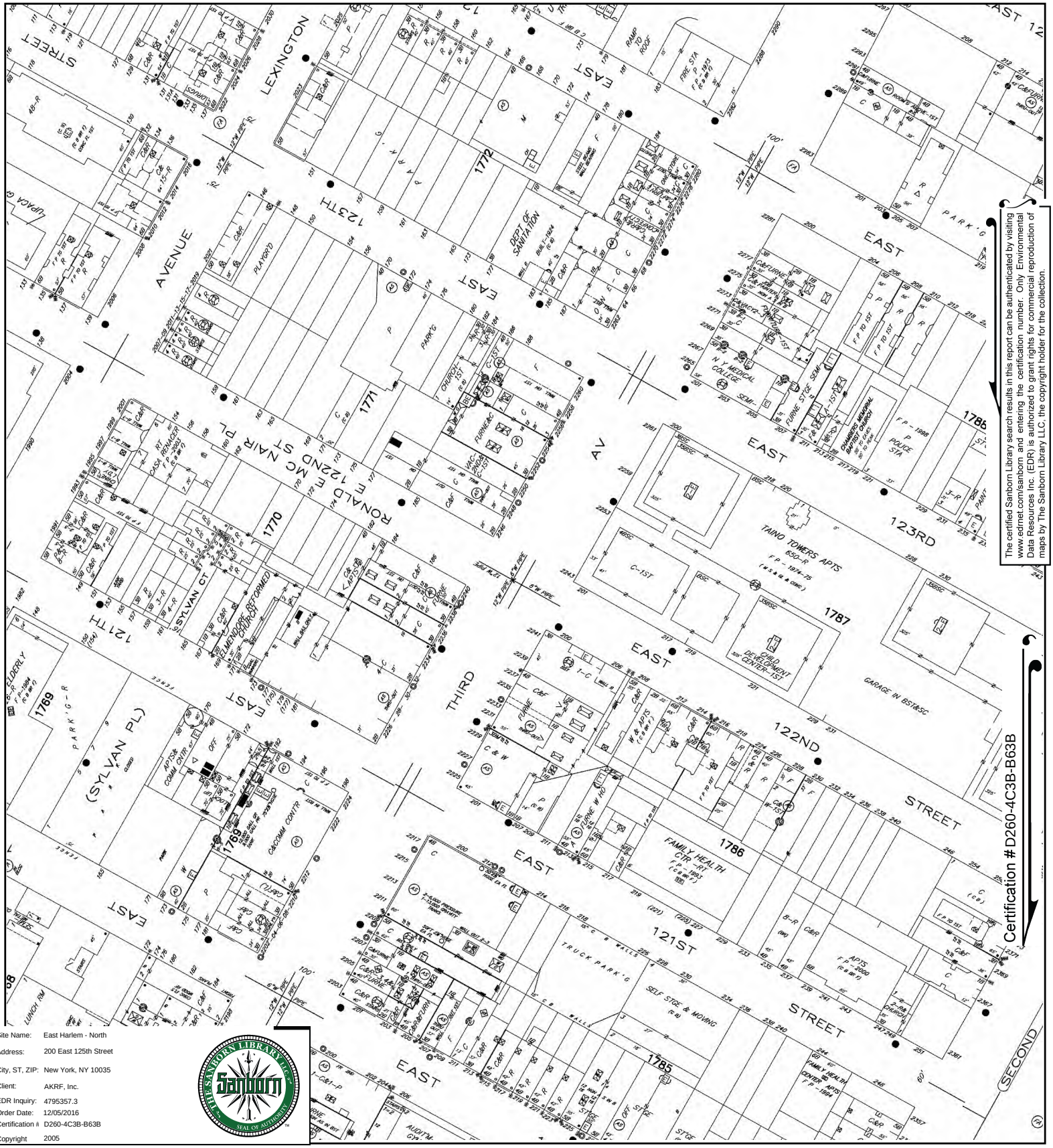

The certified Sanborn Library search results in this report can be authenticated by visiting www.edrnet.com/sanborn and entering the certification number. Only Environmental Data Resources Inc. (EDR) is authorized to grant rights for commercial reproduction of maps by The Sanborn Library LLC, the copyright holder for the collection.

Site Name:	East Harlem - North
Address:	200 East 125th Street
City, ST, ZIP:	New York, NY 10035
Client:	AKRF, Inc.
EDR Inquiry:	4795357.3
Order Date:	12/05/2016
Certification #	D260-4C3B-B63B
Copyright	2005

This Certified Sanborn Map combines the following sheets.
Outlined areas indicate map sheets within the collection.



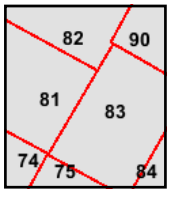

Volume 8N, Sheet 90
Volume 8N, Sheet 83
Volume 8N, Sheet 82
Volume 8N, Sheet 81
Volume 8N, Sheet 75
Volume 8N, Sheet 74

0 Feet 150 300 600

N

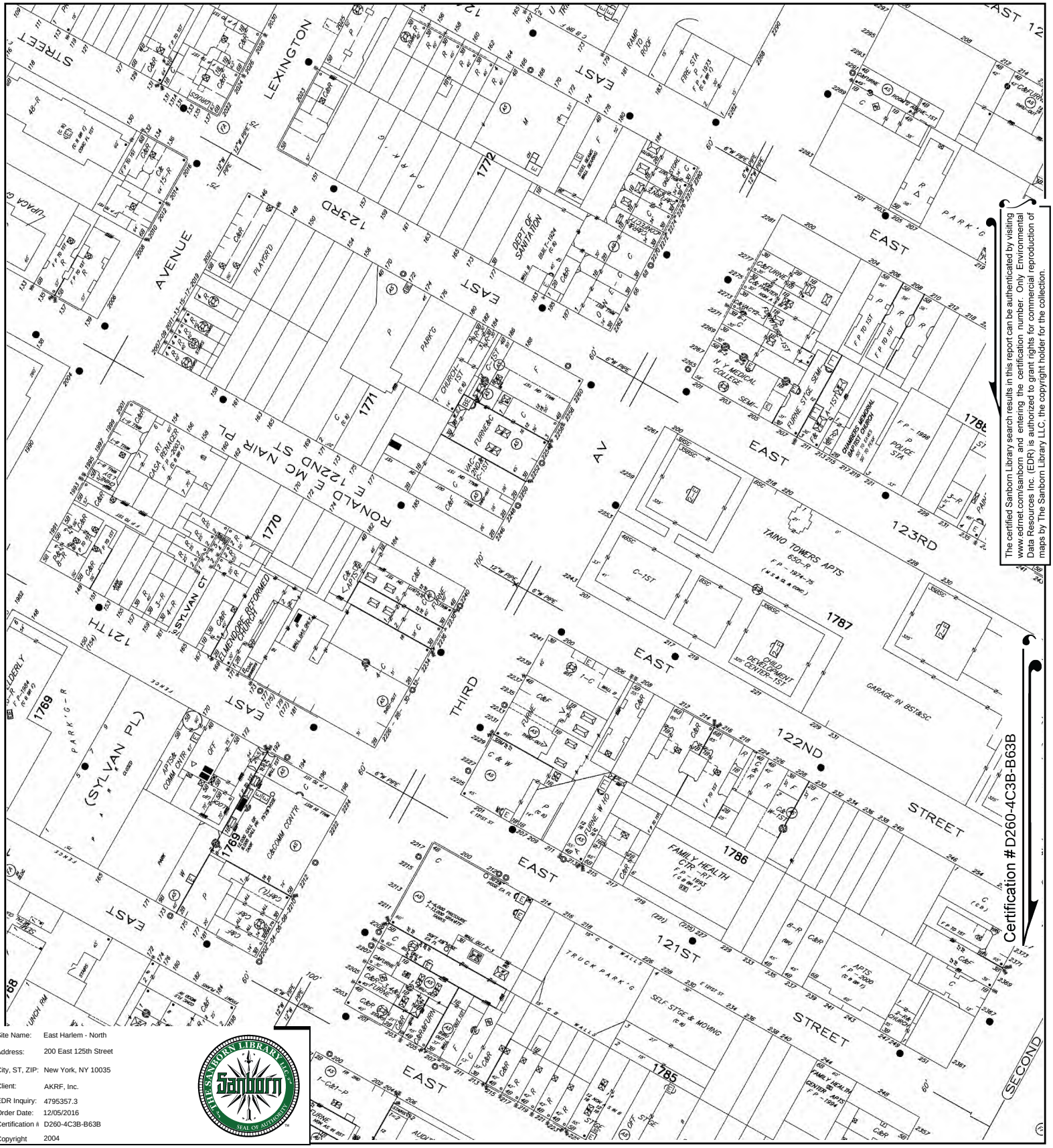

The certified Sanborn Library search results in this report can be authenticated by visiting www.edrnet.com/sanborn and entering the certification number. Only Environmental Data Resources Inc. (EDR) is authorized to grant rights for commercial reproduction of maps by The Sanborn Library LLC, the copyright holder for the collection.

Site Name: East Harlem - North
Address: 200 East 125th Street
City, ST, ZIP: New York, NY 10035
Client: AKRF, Inc.
EDR Inquiry: 4795357.3
Order Date: 12/05/2016
Certification #: D260-4C3B-B63B
Copyright 2004

This Certified Sanborn Map combines the following sheets.
Outlined areas indicate map sheets within the collection.



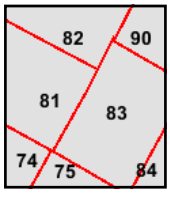

Volume 8N, Sheet 90
Volume 8N, Sheet 75
Volume 8N, Sheet 74
Volume 8N, Sheet 83
Volume 8N, Sheet 82
Volume 8N, Sheet 81

0 Feet 150 300 600

N

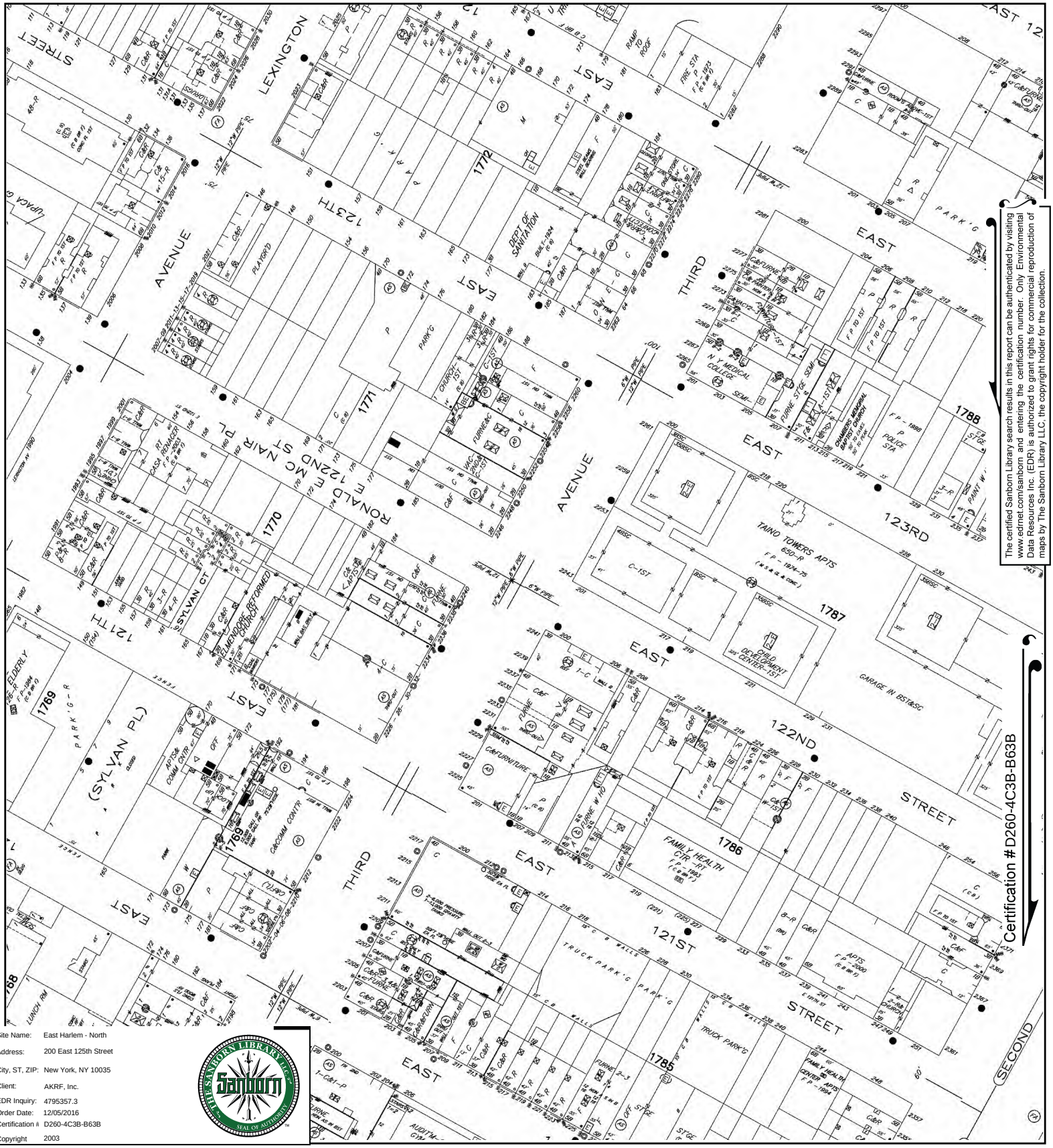

The certified Sanborn Library search results in this report can be authenticated by visiting www.edrnet.com/sanborn and entering the certification number. Only Environmental Data Resources Inc. (EDR) is authorized to grant rights for commercial reproduction of maps by The Sanborn Library LLC, the copyright holder for the collection.

Site Name:	East Harlem - North
Address:	200 East 125th Street
City, ST, ZIP:	New York, NY 10035
Client:	AKRF, Inc.
EDR Inquiry:	4795357.3
Order Date:	12/05/2016
Certification #:	D260-4C3B-B63B
Copyright	2003

This Certified Sanborn Map combines the following sheets.
Outlined areas indicate map sheets within the collection.



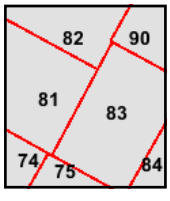

Volume 8N, Sheet 90
Volume 8N, Sheet 83
Volume 8N, Sheet 82
Volume 8N, Sheet 81
Volume 8N, Sheet 75
Volume 8N, Sheet 74

0 Feet 150 300 600

N

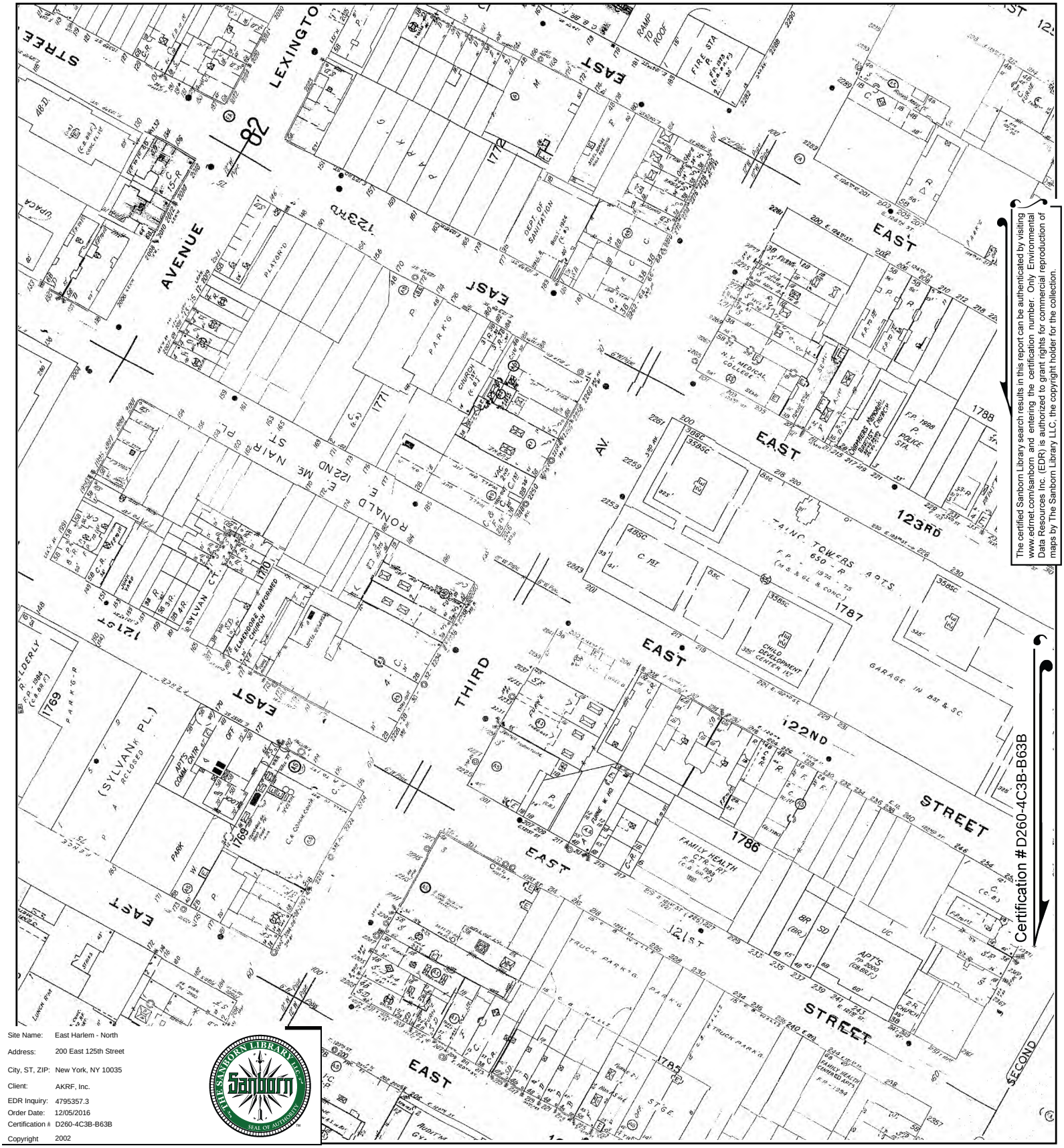

The certified Sanborn Library search results in this report can be authenticated by visiting www.edrnet.com/sanborn and entering the certification number. Only Environmental Data Resources Inc. (EDR) is authorized to grant rights for commercial reproduction of maps by The Sanborn Library LLC, the copyright holder for the collection.

Site Name:	East Harlem - North
Address:	200 East 125th Street
City, ST, ZIP:	New York, NY 10035
Client:	AKRF, Inc.
EDR Inquiry:	4795357.3
Order Date:	12/05/2016
Certification #:	D260-4C3B-B63B
Copyright	2002

This Certified Sanborn Map combines the following sheets.
Outlined areas indicate map sheets within the collection.



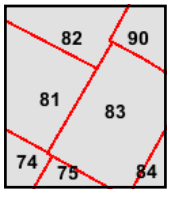

Volume 8N, Sheet 90
Volume 8N, Sheet 83
Volume 8N, Sheet 82
Volume 8N, Sheet 81
Volume 8N, Sheet 75
Volume 8N, Sheet 74

0 Feet 150 300 600

N

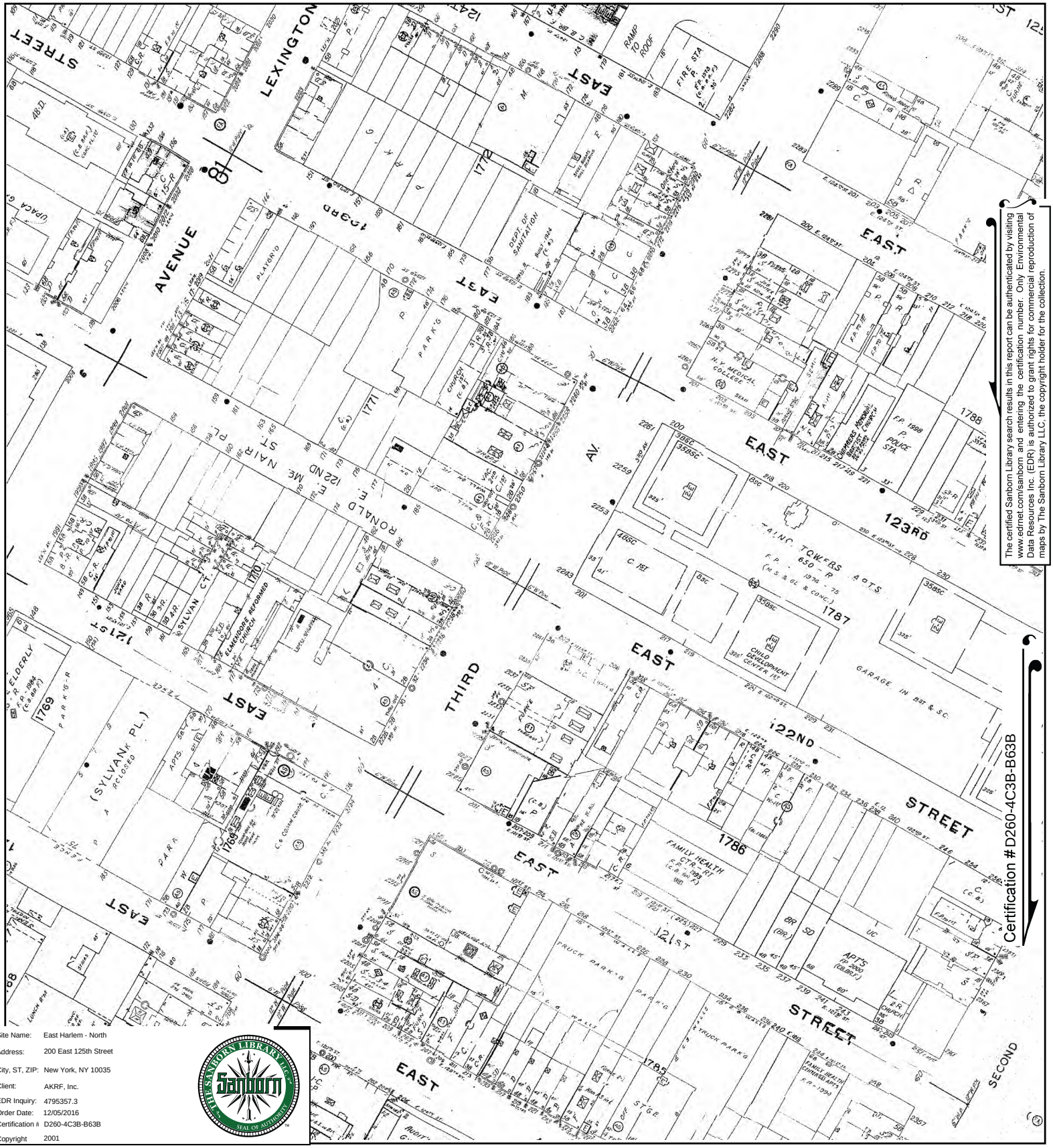

The certified Sanborn Library search results in this report can be authenticated by visiting www.edrnet.com/sanborn and entering the certification number. Only Environmental Data Resources Inc. (EDR) is authorized to grant rights for commercial reproduction of maps by The Sanborn Library LLC, the copyright holder for the collection.

Certification #D260-4C3B-B63B

Site Name:	East Harlem - North
Address:	200 East 125th Street
City, ST, ZIP:	New York, NY 10035
Client:	AKRF, Inc.
EDR Inquiry:	4795357.3
Order Date:	12/05/2016
Certification #:	D260-4C3B-B63B
Copyright	2001

This Certified Sanborn Map combines the following sheets.
Outlined areas indicate map sheets within the collection.

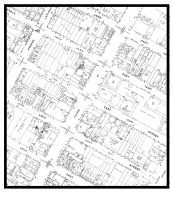

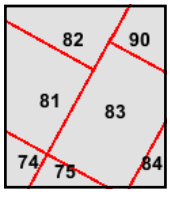

Volume 8N, Sheet 90
Volume 8N, Sheet 83
Volume 8N, Sheet 82
Volume 8N, Sheet 81
Volume 8N, Sheet 75
Volume 8N, Sheet 74

0 Feet 150 300 600

N

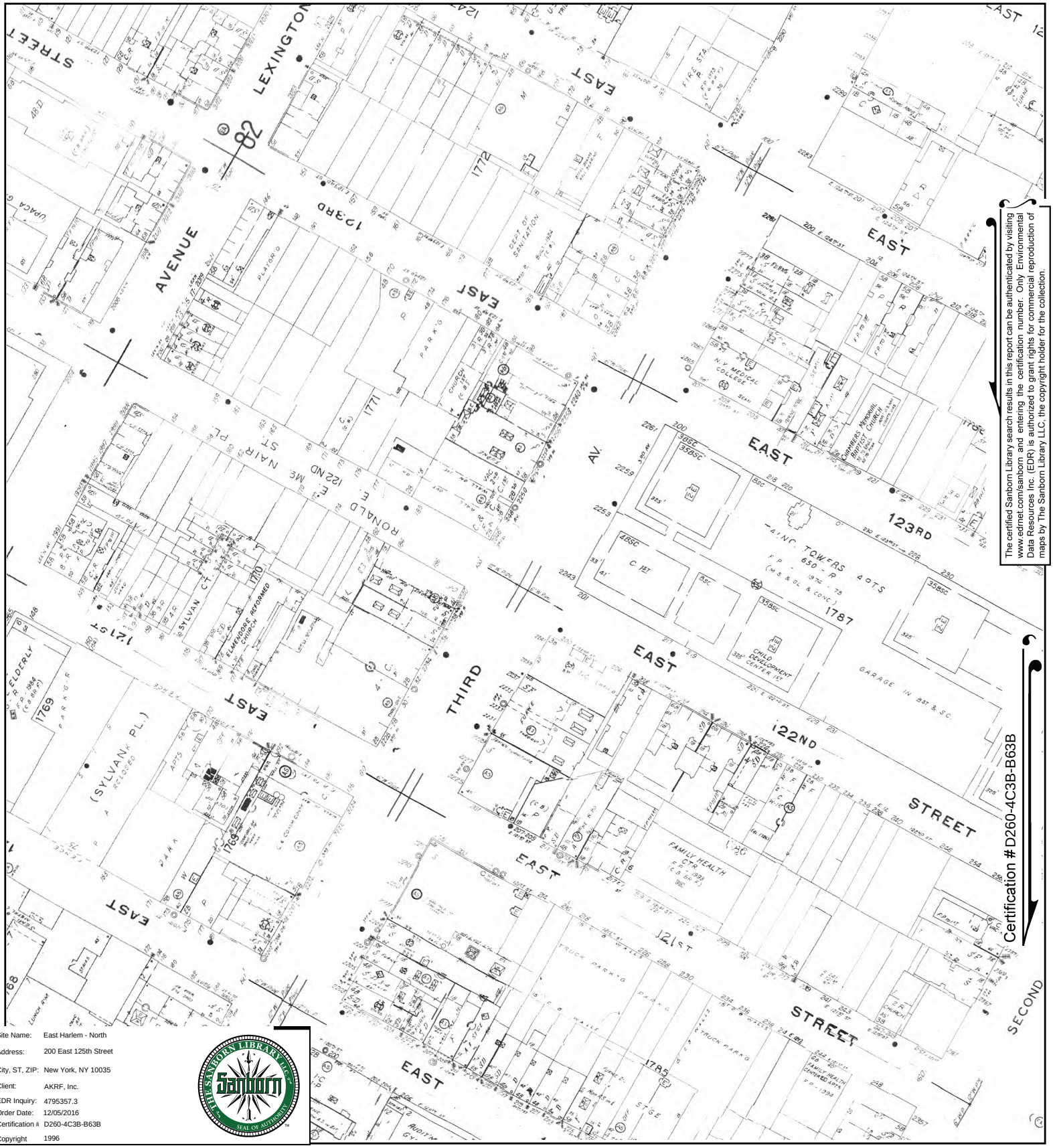

The certified Sanborn Library search results in this report can be authenticated by visiting www.edrnet.com/sanborn and entering the certification number. Only Environmental Data Resources Inc. (EDR) is authorized to grant rights for commercial reproduction of maps by The Sanborn Library LLC, the copyright holder for the collection.

Certification # D260-4C3B-B63B

Site Name:	East Harlem - North
Address:	200 East 125th Street
City, ST, ZIP:	New York, NY 10035
Client:	AKRF, Inc.
EDR Inquiry:	4795357.3
Order Date:	12/05/2016
Certification #	D260-4C3B-B63B
Copyright	1996

This Certified Sanborn Map combines the following sheets.
Outlined areas indicate map sheets within the collection.



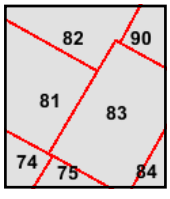

Volume 8N, Sheet 83
Volume 8N, Sheet 82
Volume 8N, Sheet 81
Volume 8N, Sheet 75
Volume 8N, Sheet 90
Volume 8N, Sheet 74

0 Feet 150 300 600

N

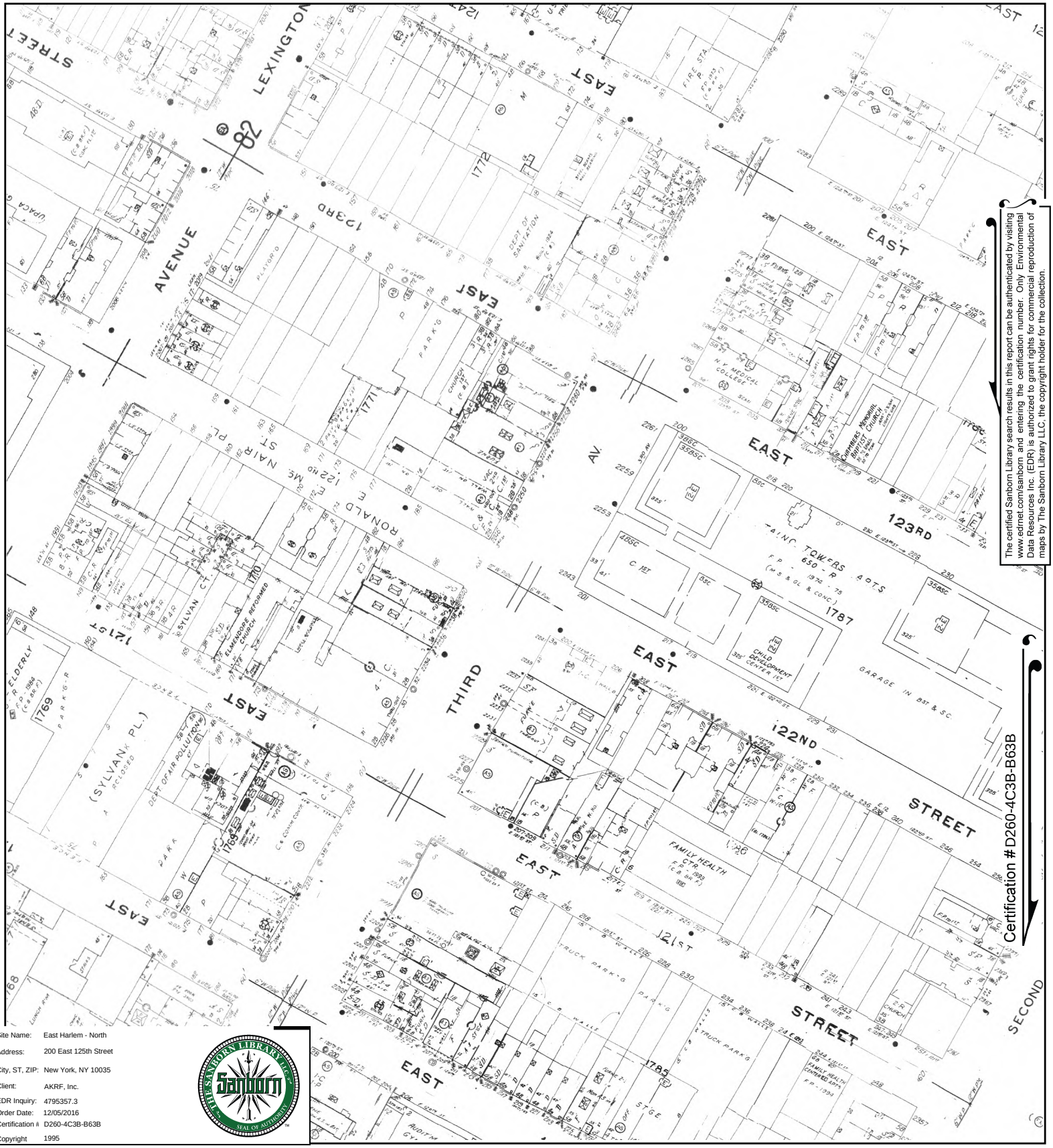

The certified Sanborn Library search results in this report can be authenticated by visiting www.edrnet.com/sanborn and entering the certification number. Only Environmental Data Resources Inc. (EDR) is authorized to grant rights for commercial reproduction of maps by The Sanborn Library LLC, the copyright holder for the collection.

Certification #D260-4C3B-B63B

Site Name:	East Harlem - North
Address:	200 East 125th Street
City, ST, ZIP:	New York, NY 10035
Client:	AKRF, Inc.
EDR Inquiry:	4795357.3
Order Date:	12/05/2016
Certification #:	D260-4C3B-B63B
Copyright	1995

This Certified Sanborn Map combines the following sheets.
Outlined areas indicate map sheets within the collection.

0 Feet 150 300 600



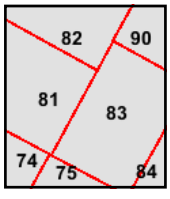

Volume 8N, Sheet 75
Volume 8N, Sheet 74
Volume 8N, Sheet 90
Volume 8N, Sheet 83
Volume 8N, Sheet 82
Volume 8N, Sheet 81

N

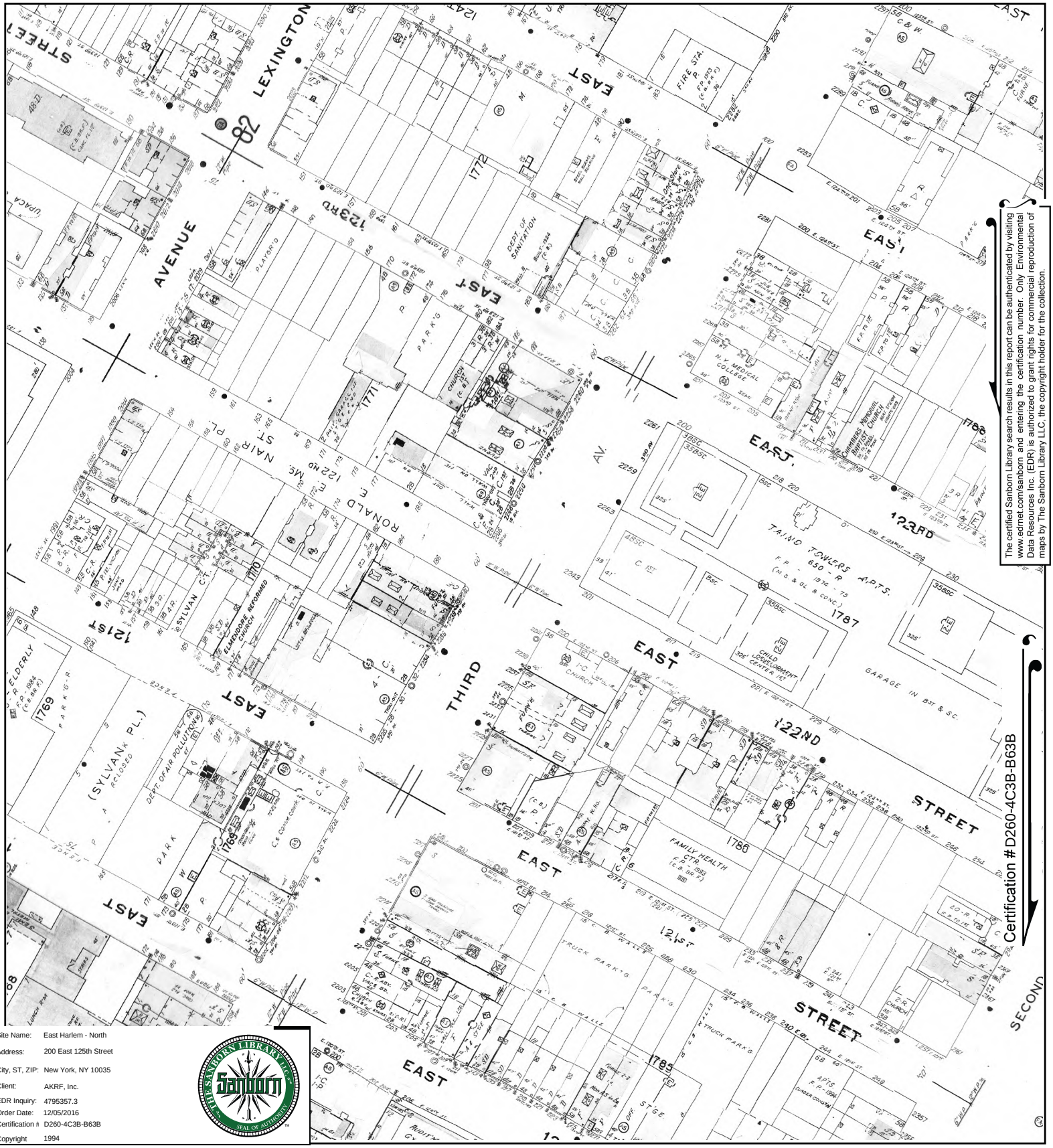

The certified Sanborn Library search results in this report can be authenticated by visiting www.edrnet.com/sanborn and entering the certification number. Only Environmental Data Resources Inc. (EDR) is authorized to grant rights for commercial reproduction of maps by The Sanborn Library LLC, the copyright holder for the collection.

Site Name:	East Harlem - North
Address:	200 East 125th Street
City, ST, ZIP:	New York, NY 10035
Client:	AKRF, Inc.
EDR Inquiry:	4795357.3
Order Date:	12/05/2016
Certification #:	D260-4C3B-B63B
Copyright	1994

This Certified Sanborn Map combines the following sheets.
Outlined areas indicate map sheets within the collection.



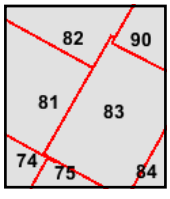

Volume 8N, Sheet 90
Volume 8N, Sheet 83
Volume 8N, Sheet 82
Volume 8N, Sheet 81
Volume 8N, Sheet 75
Volume 8N, Sheet 74

0 Feet 150 300 600

N

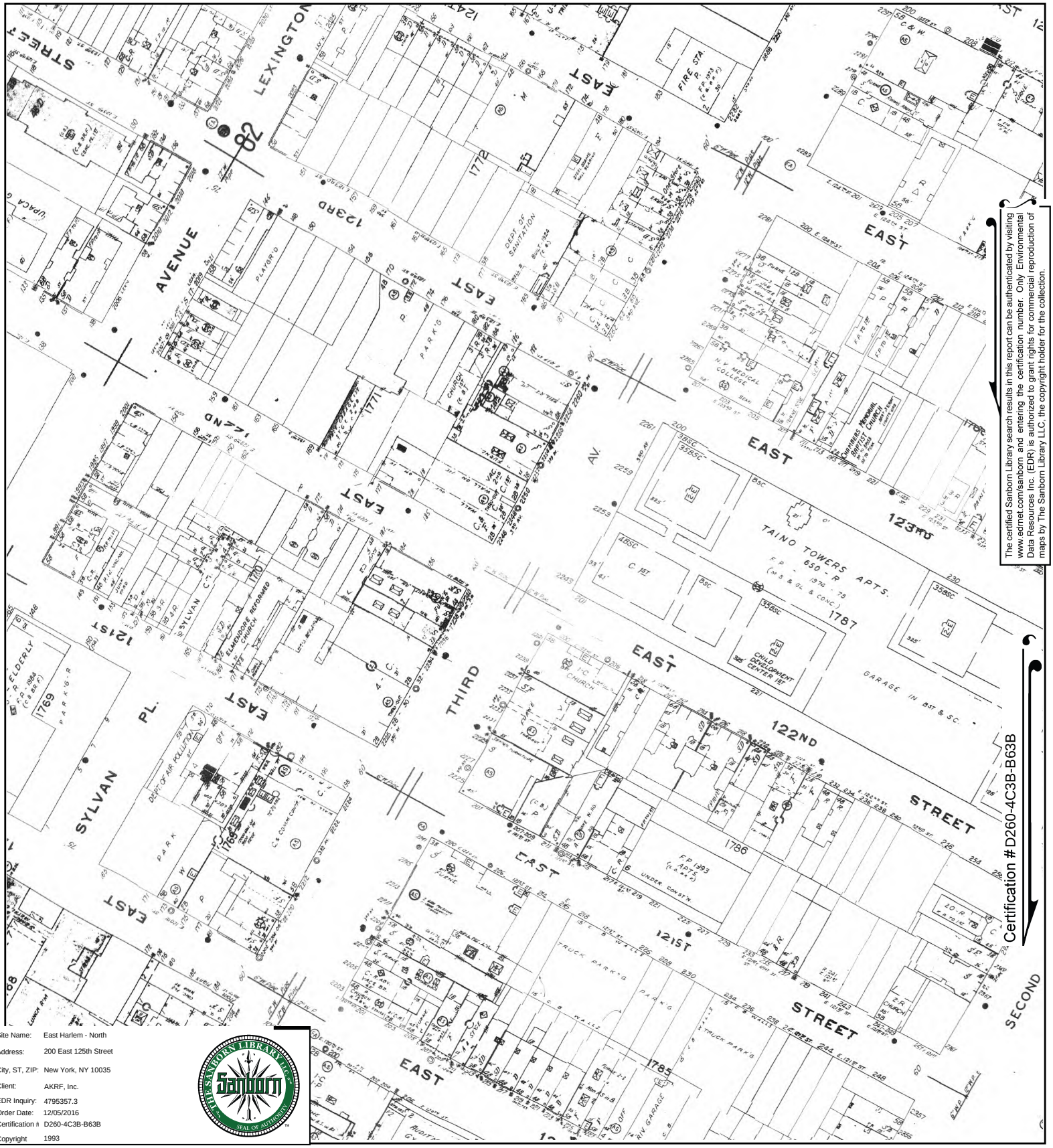

The certified Sanborn Library search results in this report can be authenticated by visiting www.edrnet.com/sanborn and entering the certification number. Only Environmental Data Resources Inc. (EDR) is authorized to grant rights for commercial reproduction of maps by The Sanborn Library LLC, the copyright holder for the collection.

Certification # D260-4C3B-B63B

Site Name:	East Harlem - North
Address:	200 East 125th Street
City, ST, ZIP:	New York, NY 10035
Client:	AKRF, Inc.
EDR Inquiry:	4795357.3
Order Date:	12/05/2016
Certification #:	D260-4C3B-B63B
Copyright	1993

This Certified Sanborn Map combines the following sheets.
Outlined areas indicate map sheets within the collection.



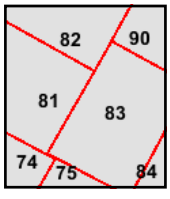

Volume 8N, Sheet 90
Volume 8N, Sheet 83
Volume 8N, Sheet 82
Volume 8N, Sheet 81
Volume 8N, Sheet 74
Volume 8N, Sheet 75

0 Feet 150 300 600

N

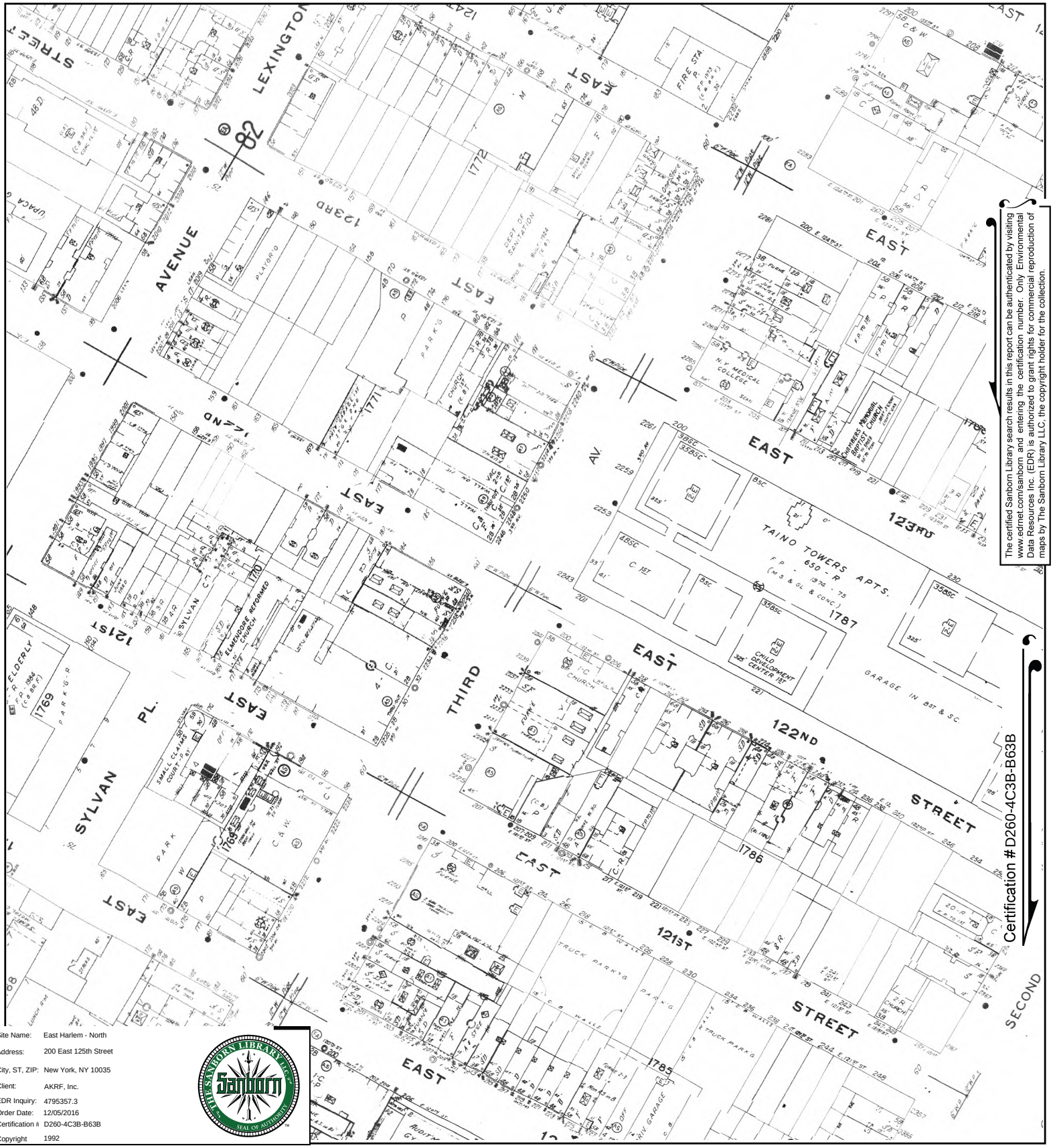

The certified Sanborn Library search results in this report can be authenticated by visiting www.edrnet.com/sanborn and entering the certification number. Only Environmental Data Resources Inc. (EDR) is authorized to grant rights for commercial reproduction of maps by The Sanborn Library LLC, the copyright holder for the collection.

Certification #D260-4C3B-B63B

Site Name:	East Harlem - North
Address:	200 East 125th Street
City, ST, ZIP:	New York, NY 10035
Client:	AKRF, Inc.
EDR Inquiry:	4795357.3
Order Date:	12/05/2016
Certification #:	D260-4C3B-B63B
Copyright	1992

This Certified Sanborn Map combines the following sheets.
Outlined areas indicate map sheets within the collection.

0 Feet 150 300 600



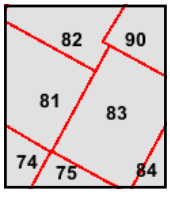

Volume 8N, Sheet 83
Volume 8N, Sheet 82
Volume 8N, Sheet 81
Volume 8N, Sheet 90
Volume 8N, Sheet 75
Volume 8N, Sheet 74

N

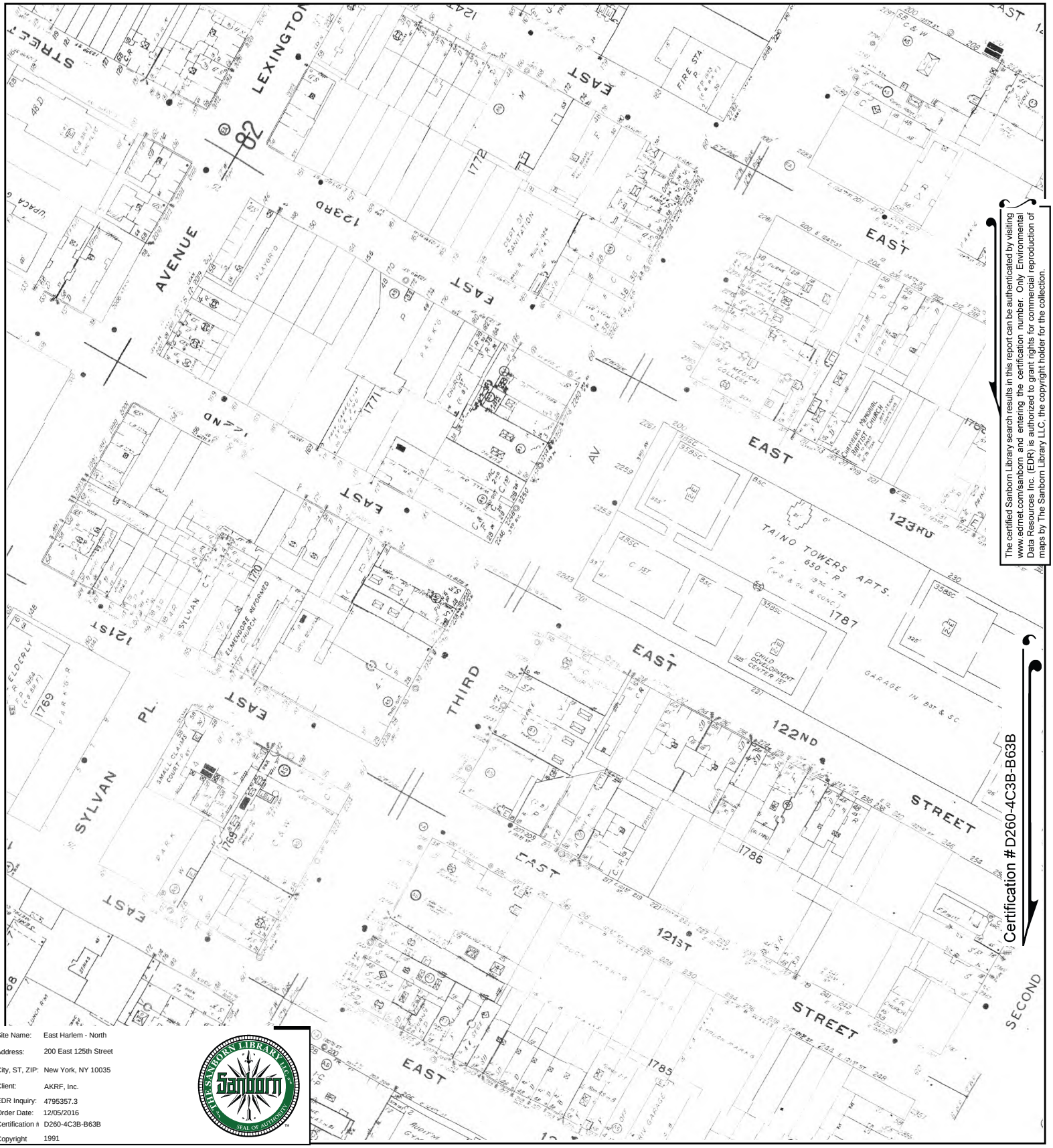

The certified Sanborn Library search results in this report can be authenticated by visiting www.edrnet.com/sanborn and entering the certification number. Only Environmental Data Resources Inc. (EDR) is authorized to grant rights for commercial reproduction of maps by The Sanborn Library LLC, the copyright holder for the collection.

Certification #D260-4C3B-B63B

Site Name:	East Harlem - North
Address:	200 East 125th Street
City, ST, ZIP:	New York, NY 10035
Client:	AKRF, Inc.
EDR Inquiry:	4795357.3
Order Date:	12/05/2016
Certification #:	D260-4C3B-B63B
Copyright	1991

This Certified Sanborn Map combines the following sheets. Outlined areas indicate map sheets within the collection.



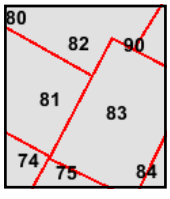

Volume 8N, Sheet 83
Volume 8N, Sheet 82
Volume 8N, Sheet 81
Volume 8N, Sheet 75
Volume 8N, Sheet 74
Volume 8N, Sheet 90

0 Feet 150 300 600

N

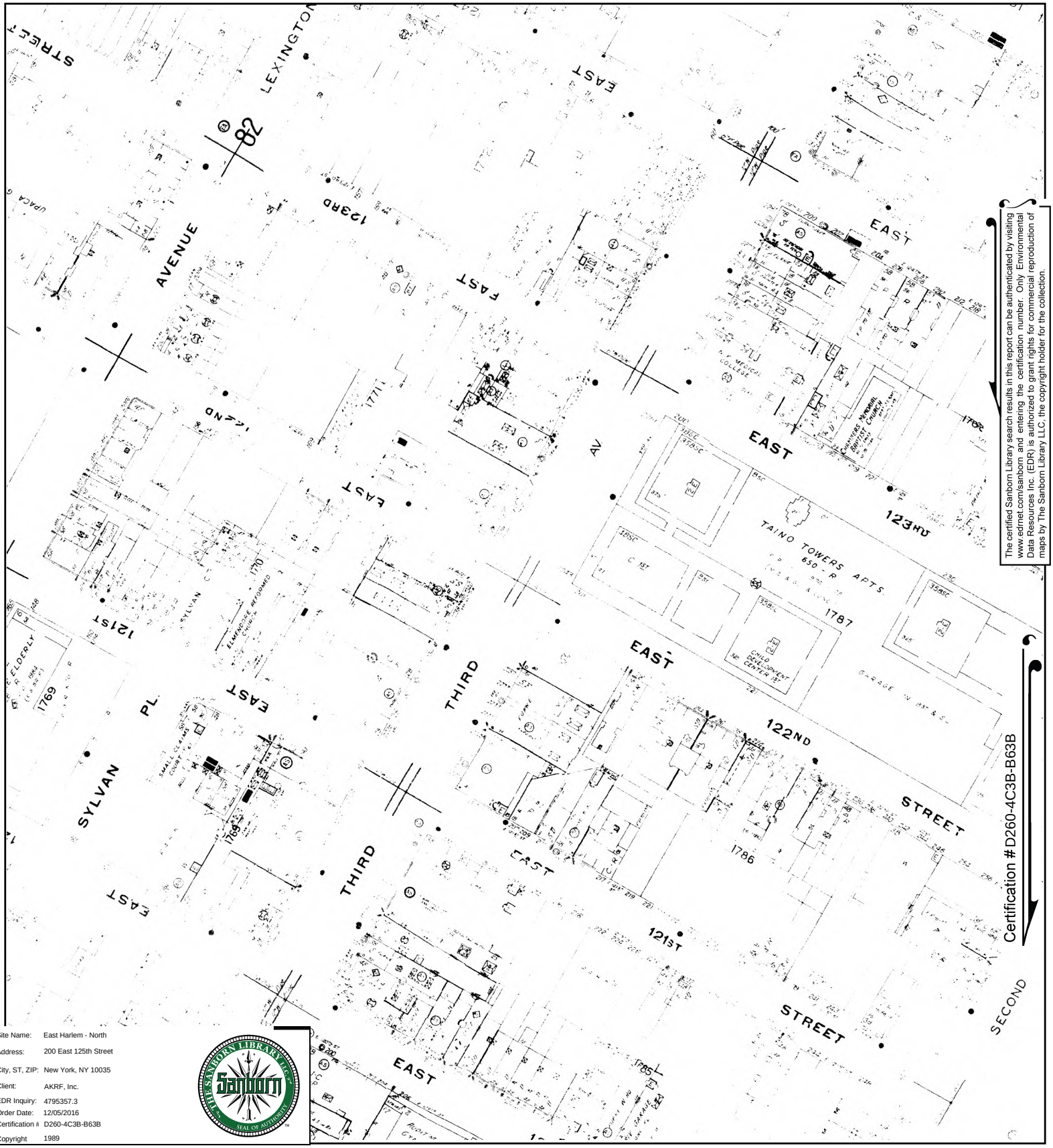

The certified Sanborn Library search results in this report can be authenticated by visiting www.edrnet.com/sanborn and entering the certification number. Only Environmental Data Resources Inc. (EDR) is authorized to grant rights for commercial reproduction of maps by The Sanborn Library LLC, the copyright holder for the collection.

Site Name:	East Harlem - North
Address:	200 East 125th Street
City, ST, ZIP:	New York, NY 10035
Client:	AKRF, Inc.
EDR Inquiry:	4795357.3
Order Date:	12/05/2016
Certification #:	D260-4C3B-B63B
Copyright	1989

This Certified Sanborn Map combines the following sheets.
Outlined areas indicate map sheets within the collection.



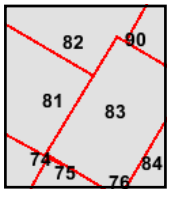

Volume 8N, Sheet 83
Volume 8N, Sheet 82
Volume 8N, Sheet 81
Volume 8N, Sheet 75
Volume 8N, Sheet 74
Volume 8N, Sheet 90

0 Feet 150 300 600

N

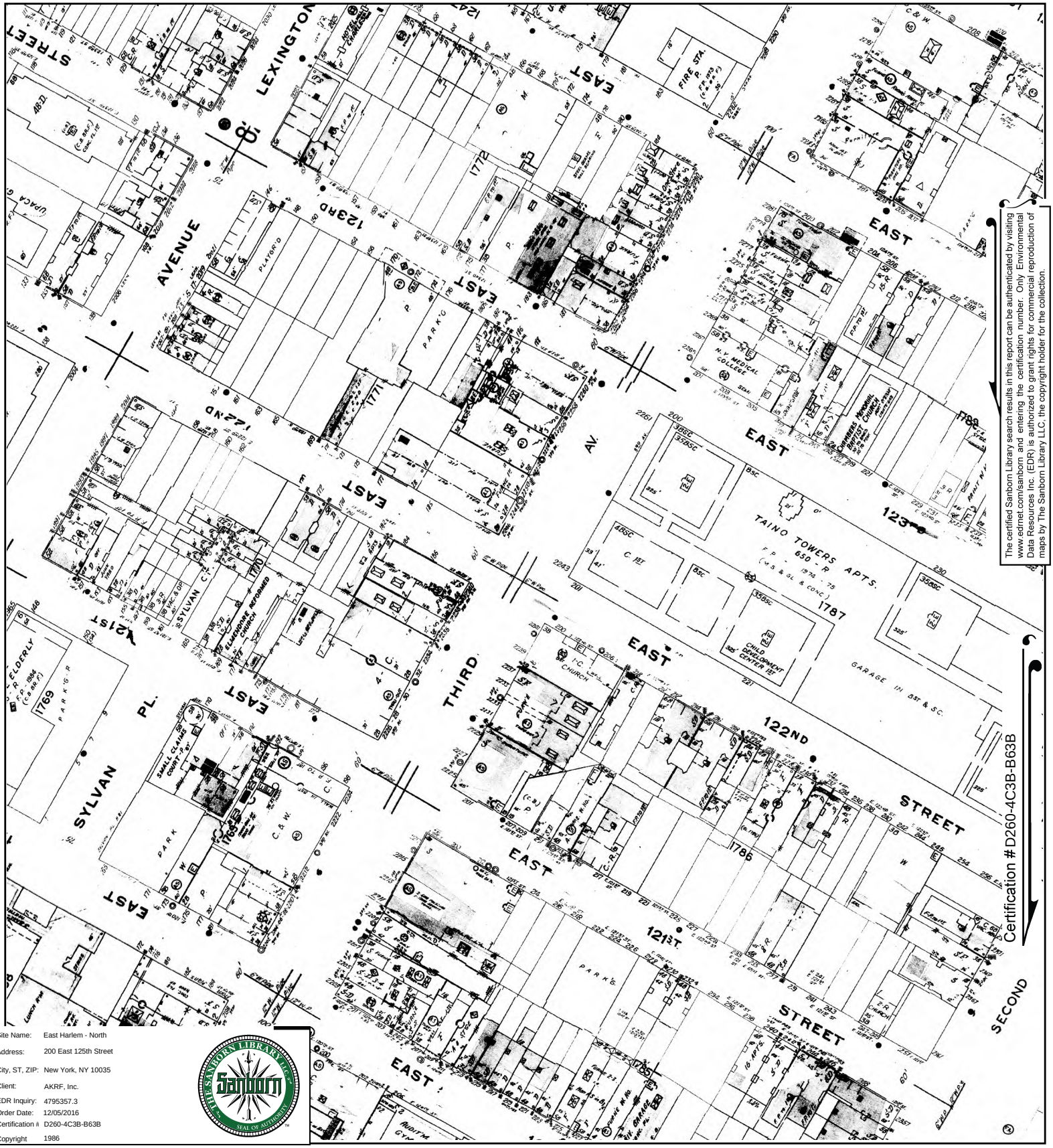

The certified Sanborn Library search results in this report can be authenticated by visiting www.edrnet.com/sanborn and entering the certification number. Only Environmental Data Resources Inc. (EDR) is authorized to grant rights for commercial reproduction of maps by The Sanborn Library LLC, the copyright holder for the collection.

Site Name:	East Harlem - North
Address:	200 East 125th Street
City, ST, ZIP:	New York, NY 10035
Client:	AKRF, Inc.
EDR Inquiry:	4795357.3
Order Date:	12/05/2016
Certification #:	D260-4C3B-B63B
Copyright	1986

This Certified Sanborn Map combines the following sheets.
Outlined areas indicate map sheets within the collection.



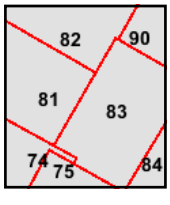

Volume 8N, Sheet 90
Volume 8N, Sheet 75
Volume 8N, Sheet 74
Volume 8N, Sheet 83
Volume 8N, Sheet 82
Volume 8N, Sheet 81

0 Feet 150 300 600

N

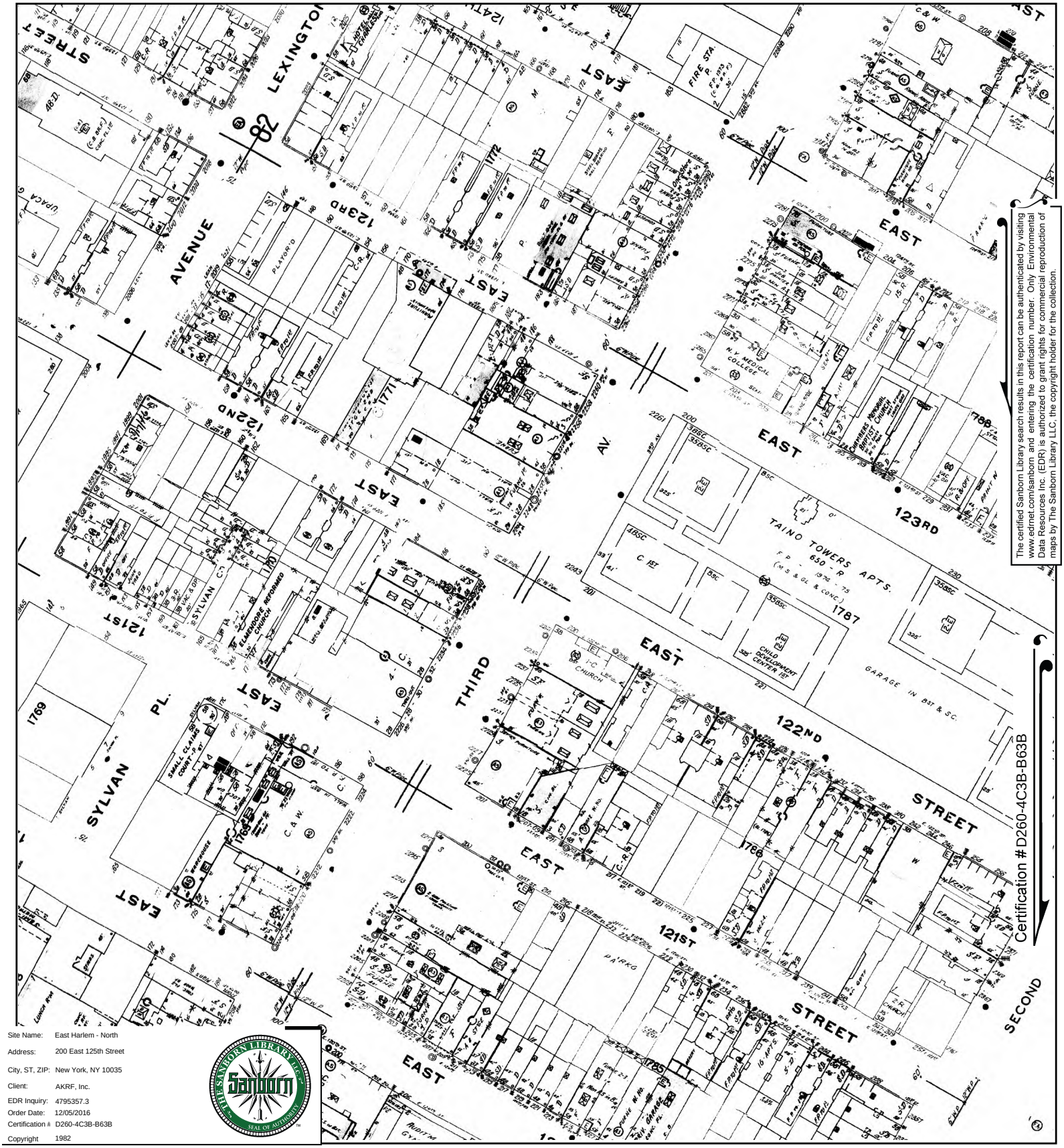

The certified Sanborn Library search results in this report can be authenticated by visiting www.edrnet.com/sanborn and entering the certification number. Only Environmental Data Resources Inc. (EDR) is authorized to grant rights for commercial reproduction of maps by The Sanborn Library LLC, the copyright holder for the collection.

Certification #D260-4C3B-B63B

Site Name:	East Harlem - North
Address:	200 East 125th Street
City, ST, ZIP:	New York, NY 10035
Client:	AKRF, Inc.
EDR Inquiry:	4795357.3
Order Date:	12/05/2016
Certification #:	D260-4C3B-B63B
Copyright	1982

This Certified Sanborn Map combines the following sheets.
Outlined areas indicate map sheets within the collection.

0 Feet 150 300 600



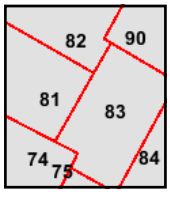

Volume 8N, Sheet 90
Volume 8N, Sheet 74
Volume 8N, Sheet 83
Volume 8N, Sheet 82
Volume 8N, Sheet 81
Volume 8N, Sheet 75

N

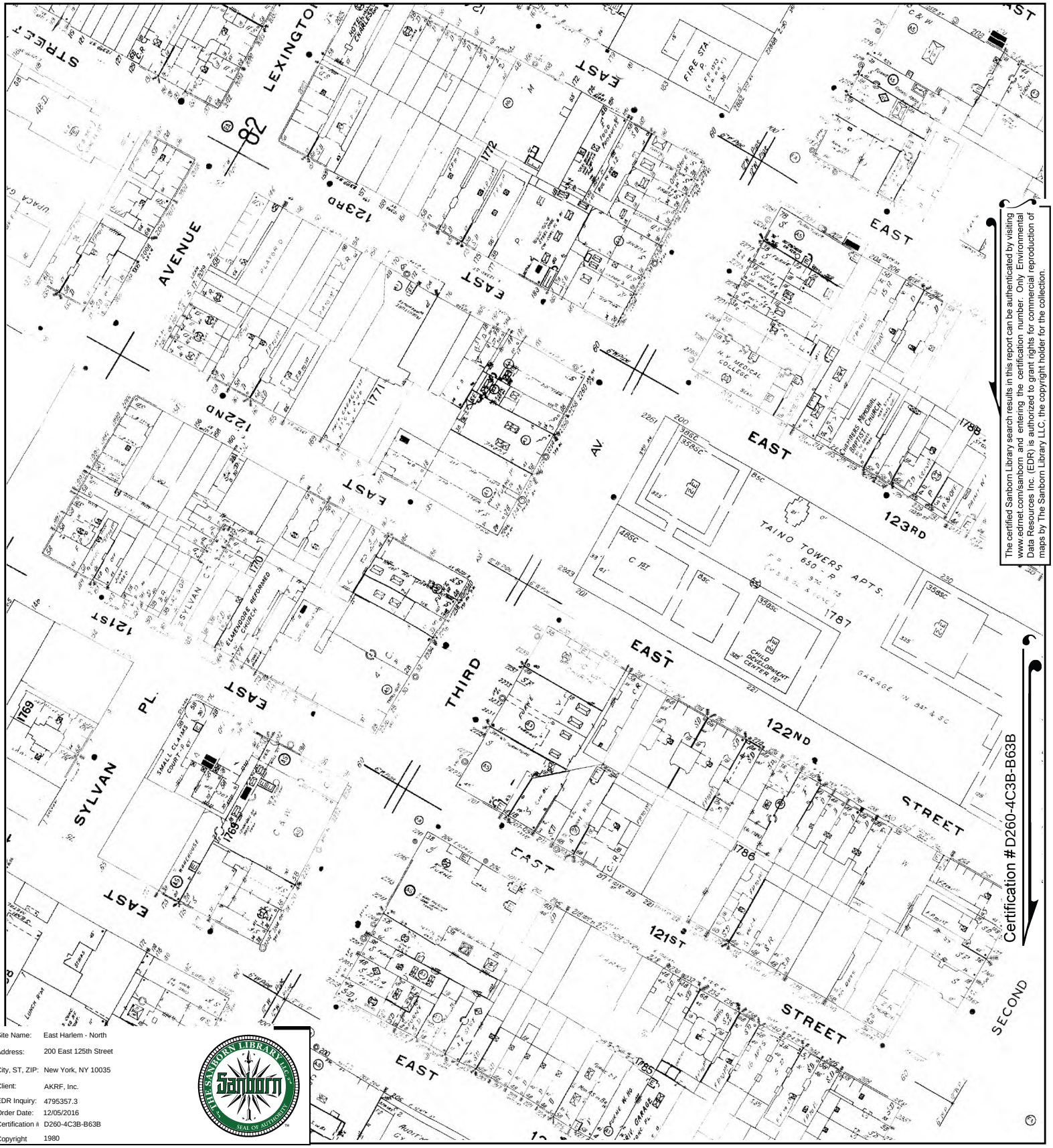

The certified Sanborn Library search results in this report can be authenticated by visiting www.edrnet.com/sanborn and entering the certification number. Only Environmental Data Resources Inc. (EDR) is authorized to grant rights for commercial reproduction of maps by The Sanborn Library LLC, the copyright holder for the collection.

Certification #D260-4C3B-B63B

Site Name:	East Harlem - North
Address:	200 East 125th Street
City, ST, ZIP:	New York, NY 10035
Client:	AKRF, Inc.
EDR Inquiry:	4795357.3
Order Date:	12/05/2016
Certification #:	D260-4C3B-B63B
Copyright	1980

This Certified Sanborn Map combines the following sheets. Outlined areas indicate map sheets within the collection.



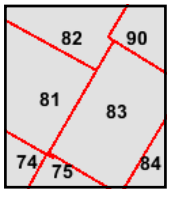

Volume 8N, Sheet 90
Volume 8N, Sheet 83
Volume 8N, Sheet 82
Volume 8N, Sheet 81
Volume 8N, Sheet 75
Volume 8N, Sheet 74

0 Feet 150 300 600

N

East Harlem South

1926 3rd Avenue

New York, NY 10029

Inquiry Number: 4795930.3

December 05, 2016

Certified Sanborn® Map Report

6 Armstrong Road, 4th floor
Shelton, CT 06484
Toll Free: 800.352.0050
www.edrnet.com

Certified Sanborn® Map Report

12/05/16

Site Name:

East Harlem South
1926 3rd Avenue
New York, NY 10029
EDR Inquiry # 4795930.3

Client Name:

AKRF, Inc.
440 Park Avenue, South 7th Floor
New York, NY 10016
Contact: Neoma Chefalo

The Sanborn Library has been searched by EDR and maps covering the target property location as provided by AKRF, Inc. were identified for the years listed below. The Sanborn Library is the largest, most complete collection of fire insurance maps. The collection includes maps from Sanborn, Bromley, Perris & Browne, Hopkins, Barlow, and others. Only Environmental Data Resources Inc. (EDR) is authorized to grant rights for commercial reproduction of maps by the Sanborn Library LLC, the copyright holder for the collection. Results can be authenticated by visiting www.edrnet.com/sanborn.

The Sanborn Library is continually enhanced with newly identified map archives. This report accesses all maps in the collection as of the day this report was generated.

Certified Sanborn Results:

Certification # 7AEC-4F88-A2BF

PO # 20562

Project East Harlem South

Maps Provided:

2005	1993	1969
2004	1992	1968
2003	1991	1951
2002	1989	1939
2001	1986	1911
1996	1982	1896
1995	1980	
1994	1979	

Sanborn® Library search results

Certification #: 7AEC-4F88-A2BF

The Sanborn Library includes more than 1.2 million fire insurance maps from Sanborn, Bromley, Perris & Browne, Hopkins, Barlow and others which track historical property usage in approximately 12,000 American cities and towns. Collections searched:

- ☑ Library of Congress
- ☑ University Publications of America
- ☑ EDR Private Collection

The Sanborn Library LLC Since 1866™

Limited Permission To Make Copies

AKRF, Inc. (the client) is permitted to make up to FIVE photocopies of this Sanborn Map transmittal and each fire insurance map accompanying this report solely for the limited use of its customer. No one other than the client is authorized to make copies. Upon request made directly to an EDR Account Executive, the client may be permitted to make a limited number of additional photocopies. This permission is conditioned upon compliance by the client, its customer and their agents with EDR's copyright policy; a copy of which is available upon request.

Disclaimer - Copyright and Trademark Notice

This Report contains certain information obtained from a variety of public and other sources reasonably available to Environmental Data Resources, Inc. It cannot be concluded from this Report that coverage information for the target and surrounding properties does not exist from other sources. NO WARRANTY EXPRESSED OR IMPLIED, IS MADE WHATSOEVER IN CONNECTION WITH THIS REPORT. ENVIRONMENTAL DATA RESOURCES, INC. SPECIFICALLY DISCLAIMS THE MAKING OF ANY SUCH WARRANTIES, INCLUDING WITHOUT LIMITATION, MERCHANTABILITY OR FITNESS FOR A PARTICULAR USE OR PURPOSE. ALL RISK IS ASSUMED BY THE USER. IN NO EVENT SHALL ENVIRONMENTAL DATA RESOURCES, INC. BE LIABLE TO ANYONE, WHETHER ARISING OUT OF ERRORS OR OMISSIONS, NEGLIGENCE, ACCIDENT OR ANY OTHER CAUSE, FOR ANY LOSS OF DAMAGE, INCLUDING, WITHOUT LIMITATION, SPECIAL, INCIDENTAL, CONSEQUENTIAL, OR EXEMPLARY DAMAGES. ANY LIABILITY ON THE PART OF ENVIRONMENTAL DATA RESOURCES, INC. IS STRICTLY LIMITED TO A REFUND OF THE AMOUNT PAID FOR THIS REPORT. Purchaser accepts this Report "AS IS". Any analyses, estimates, ratings, environmental risk levels or risk codes provided in this Report are provided for illustrative purposes only, and are not intended to provide, nor should they be interpreted as providing any facts regarding, or prediction or forecast of, any environmental risk for any property. Only a Phase I Environmental Site Assessment performed by an environmental professional can provide information regarding the environmental risk for any property. Additionally, the information provided in this Report is not to be construed as legal advice.

Copyright 2016 by Environmental Data Resources, Inc. All rights reserved. Reproduction in any media or format, in whole or in part, of any report or map of Environmental Data Resources, Inc., or its affiliates, is prohibited without prior written permission.

EDR and its logos (including Sanborn and Sanborn Map) are trademarks of Environmental Data Resources, Inc. or its affiliates. All other trademarks used herein are the property of their respective owners.

Sanborn Sheet Key

This Certified Sanborn Map Report is based upon the following Sanborn Fire Insurance map sheets.

2005 Source Sheets


Volume 8N, Sheet 63
2005-2006


Volume 8N, Sheet 64
2005-2006

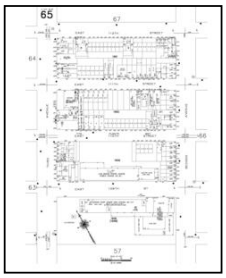
Volume 8N, Sheet 65
2005-2006

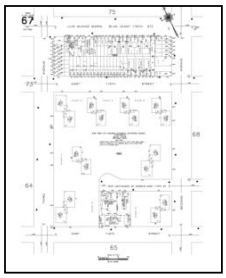
Volume 8N, Sheet 67
2005-2006

2004 Source Sheets


Volume 8N, Sheet 63
2004


Volume 8N, Sheet 64
2004

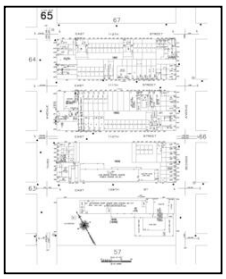
Volume 8N, Sheet 65
2004

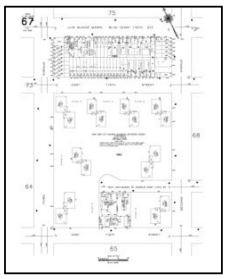
Volume 8N, Sheet 67
2004

2003 Source Sheets


Volume 8N, Sheet 63
2003


Volume 8N, Sheet 64
2003

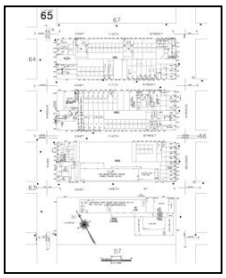
Volume 8N, Sheet 65
2003

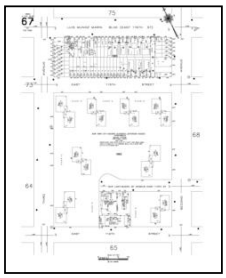
Volume 8N, Sheet 67
2003

2002 Source Sheets


Volume 8N, Sheet 63
2002


Volume 8N, Sheet 64
2002

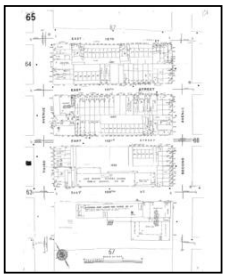
Volume 8N, Sheet 65
2002

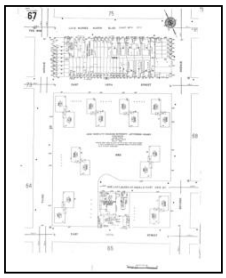
Volume 8N, Sheet 67
2002

Sanborn Sheet Key

This Certified Sanborn Map Report is based upon the following Sanborn Fire Insurance map sheets.

2001 Source Sheets


Volume 8N, Sheet 63
2001


Volume 8N, Sheet 64
2001

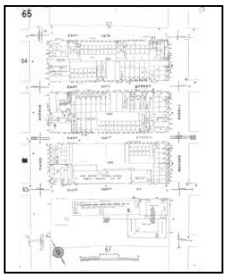
Volume 8N, Sheet 65
2001

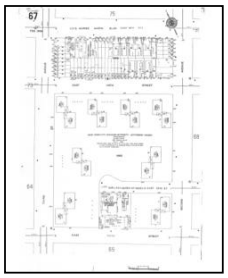
Volume 8N, Sheet 67
2001

1996 Source Sheets


Volume 8N, Sheet 63
1996


Volume 8N, Sheet 64
1996


Volume 8N, Sheet 65
1996


Volume 8N, Sheet 67
1996

1995 Source Sheets


Volume 8N, Sheet 57
1995


Volume 8N, Sheet 63
1995


Volume 8N, Sheet 64
1995


Volume 8N, Sheet 65
1995


Volume 8N, Sheet 67
1995

1994 Source Sheets


Volume 8N, Sheet 63
1994


Volume 8N, Sheet 64
1994


Volume 8N, Sheet 65
1994


Volume 8N, Sheet 67
1994

Sanborn Sheet Key

This Certified Sanborn Map Report is based upon the following Sanborn Fire Insurance map sheets.

1993 Source Sheets


Volume 8N, Sheet 63
1993


Volume 8N, Sheet 64
1993


Volume 8N, Sheet 65
1993


Volume 8N, Sheet 67
1993

1992 Source Sheets


Volume 8N, Sheet 63
1992


Volume 8N, Sheet 64
1992


Volume 8N, Sheet 65
1992


Volume 8N, Sheet 67
1992

1991 Source Sheets


Volume 8N, Sheet 63
1991


Volume 8N, Sheet 57
1991


Volume 8N, Sheet 64
1991

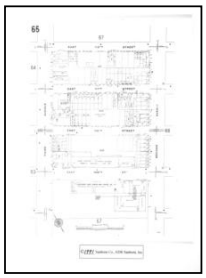
Volume 8N, Sheet 65
1991


Volume 8N, Sheet 67
1991

1989 Source Sheets

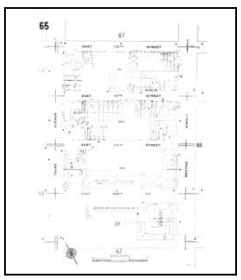
Volume 8N, Sheet 65
1989

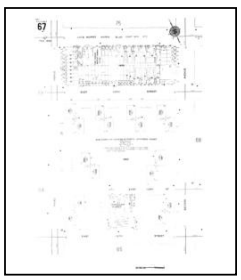
Volume 8N, Sheet 67
1989

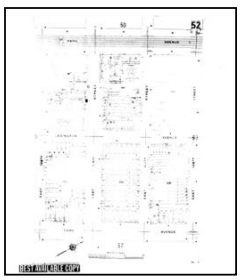
Volume 8N, Sheet 52
1989


Volume 8N, Sheet 63
1989

Sanborn Sheet Key

This Certified Sanborn Map Report is based upon the following Sanborn Fire Insurance map sheets.

1989 Source Sheets

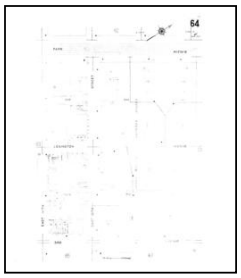

Volume 8N, Sheet 64
1989

1986 Source Sheets



Volume 8N, Sheet 52
1986



Volume 8N, Sheet 63
1986

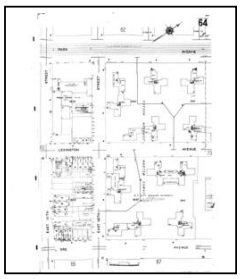

Volume 8N, Sheet 64
1986

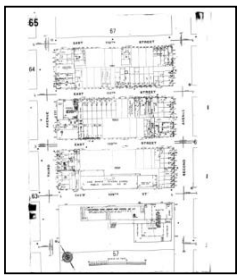

Volume 8N, Sheet 65
1986

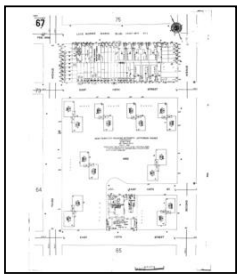

Volume 8N, Sheet 67
1986

1982 Source Sheets

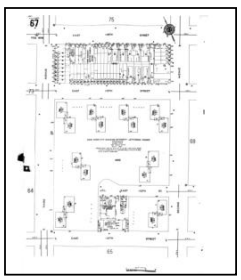

Volume 8N, Sheet 67
1982

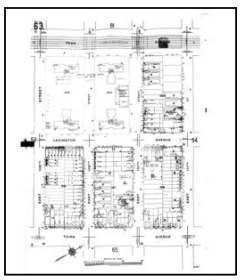

Volume 8N, Sheet 63
1982

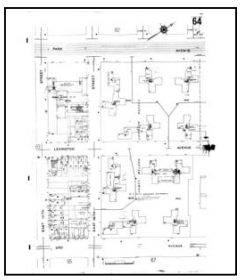

Volume 8N, Sheet 64
1982

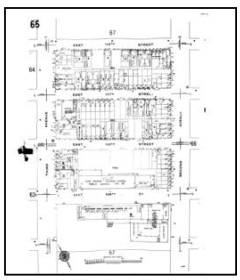

Volume 8N, Sheet 65
1982

Sanborn Sheet Key

This Certified Sanborn Map Report is based upon the following Sanborn Fire Insurance map sheets.

1980 Source Sheets


Volume 8N, Sheet 63
1980


Volume 8N, Sheet 64
1980


Volume 8N, Sheet 65
1980


Volume 8N, Sheet 67
1980

1979 Source Sheets

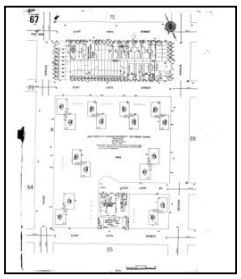
Volume 8N, Sheet 67
1979

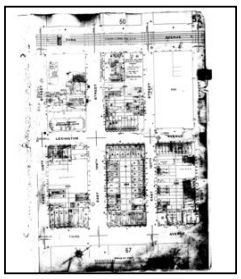
Volume 8N, Sheet 52
1979


Volume 8N, Sheet 63
1979

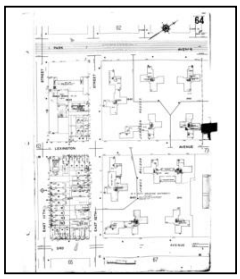
Volume 8N, Sheet 64
1979

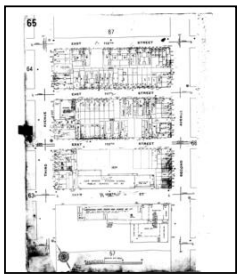
Volume 8N, Sheet 65
1979

1969 Source Sheets

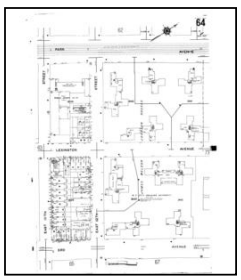
Volume 8N, Sheet 64
1969

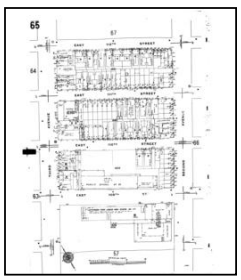
Volume 8N, Sheet 65
1969

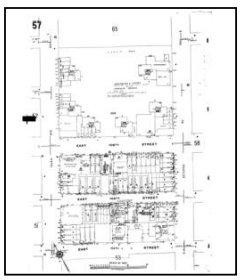
Volume 8N, Sheet 57
1969


Volume 8N, Sheet 63
1969

Sanborn Sheet Key

This Certified Sanborn Map Report is based upon the following Sanborn Fire Insurance map sheets.

1969 Source Sheets

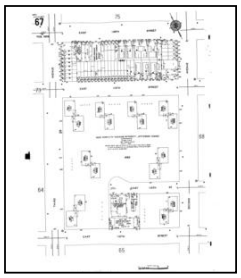

Volume 8N, Sheet 67
1969

1968 Source Sheets



Volume 8N, Sheet 64
1968

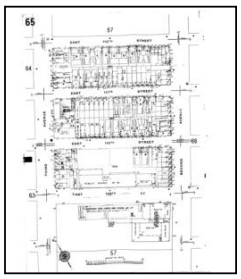

Volume 8N, Sheet 65
1968

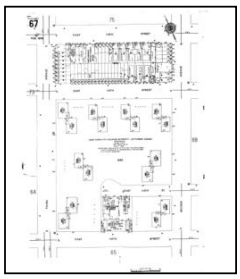

Volume 8N, Sheet 67
1968



Volume 8N, Sheet 52
1968

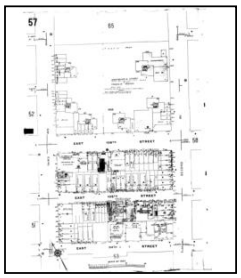

Volume 8N, Sheet 57
1968



Volume 8N, Sheet 63
1968

1951 Source Sheets



Volume 8N, Sheet 65
1951



Volume 8N, Sheet 63
1951



Volume 8N, Sheet 64
1951



Volume 8N, Sheet 67
1951

Sanborn Sheet Key

This Certified Sanborn Map Report is based upon the following Sanborn Fire Insurance map sheets.

1939 Source Sheets


Volume 8N, Sheet 64
1939


Volume 8N, Sheet 65
1939


Volume 8N, Sheet 67
1939


Volume 8N, Sheet 63
1939

1911 Source Sheets

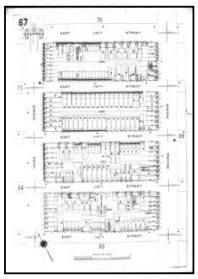
Volume 8N, Sheet 67
1911


Volume 8N, Sheet 63
1911


Volume 8N, Sheet 64
1911

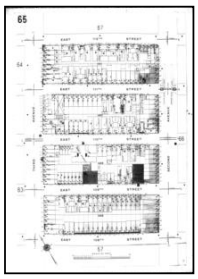
Volume 8N, Sheet 65
1911

1896 Source Sheets


Volume 8N, Sheet 168
1896


Volume 8N, Sheet 169
1896


Volume 8N, Sheet 171
1896


Volume 8N, Sheet 172
1896

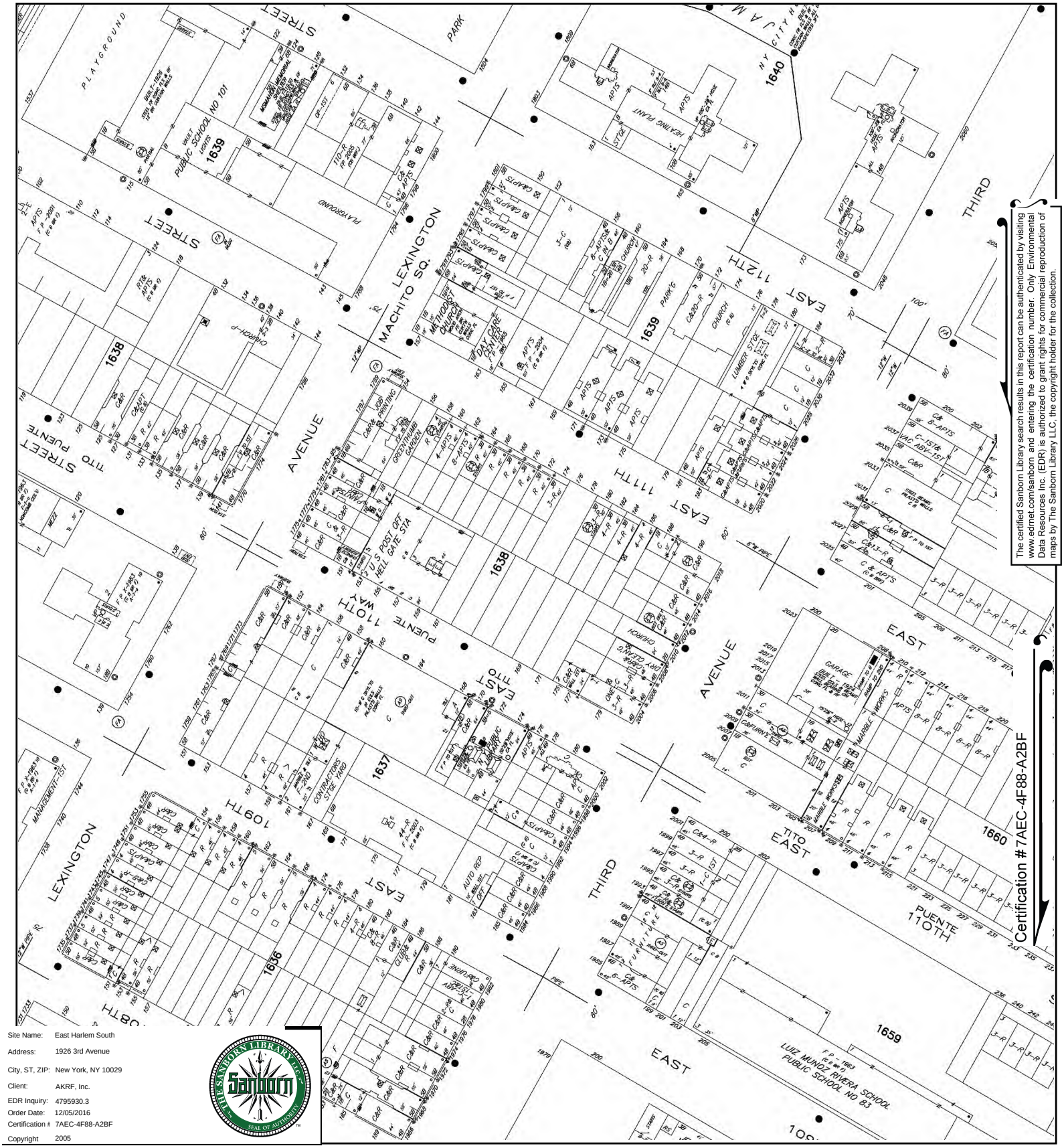

The certified Sanborn Library search results in this report can be authenticated by visiting www.edrnet.com/sanborn and entering the certification number. Only Environmental Data Resources Inc. (EDR) is authorized to grant rights for commercial reproduction of maps by The Sanborn Library LLC, the copyright holder for the collection.

Site Name:	East Harlem South
Address:	1926 3rd Avenue
City, ST, ZIP:	New York, NY 10029
Client:	AKRF, Inc.
EDR Inquiry:	4795930.3
Order Date:	12/05/2016
Certification #:	7AEC-4F88-A2BF
Copyright	2005

This Certified Sanborn Map combines the following sheets.
Outlined areas indicate map sheets within the collection.



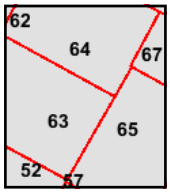

Volume 8N, Sheet 67
Volume 8N, Sheet 65
Volume 8N, Sheet 64
Volume 8N, Sheet 63

0 Feet 150 300 600

N

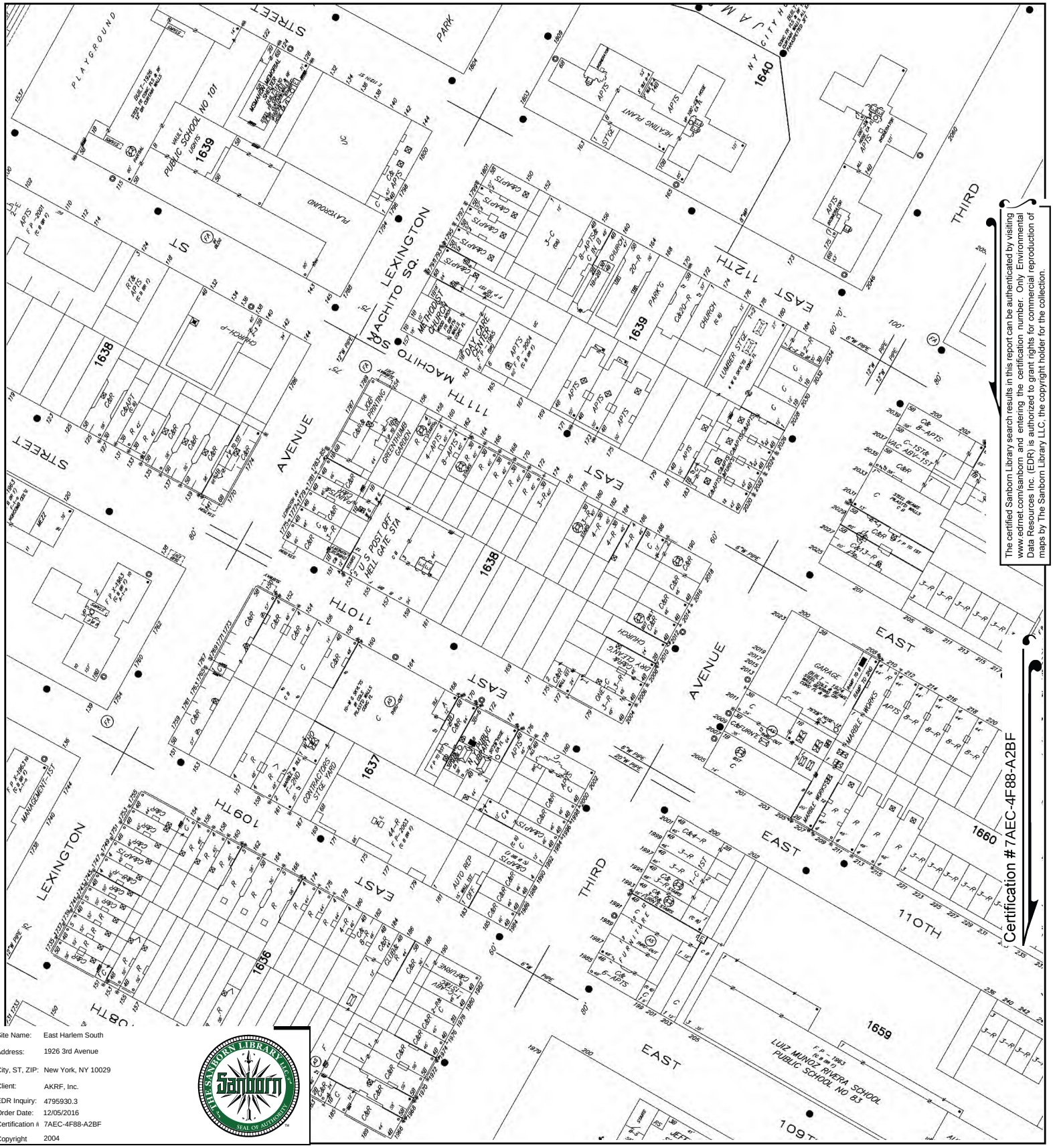

The certified Sanborn Library search results in this report can be authenticated by visiting www.edrnet.com/sanborn and entering the certification number. Only Environmental Data Resources Inc. (EDR) is authorized to grant rights for commercial reproduction of maps by The Sanborn Library LLC, the copyright holder for the collection.

Site Name:	East Harlem South
Address:	1926 3rd Avenue
City, ST, ZIP:	New York, NY 10029
Client:	AKRF, Inc.
EDR Inquiry:	4795930.3
Order Date:	12/05/2016
Certification #	7AEC-4F88-A2BF
Copyright	2004

This Certified Sanborn Map combines the following sheets.
Outlined areas indicate map sheets within the collection.



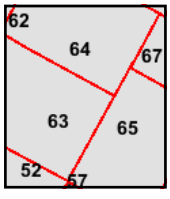

Volume 8N, Sheet 67
Volume 8N, Sheet 65
Volume 8N, Sheet 64
Volume 8N, Sheet 63

0 Feet 150 300 600

N



The certified Sanborn Library search results in this report can be authenticated by visiting www.edrnet.com/sanborn and entering the certification number. Only Environmental Data Resources Inc. (EDR) is authorized to grant rights for commercial reproduction of maps by The Sanborn Library LLC, the copyright holder for the collection.

Site Name:	East Harlem South
Address:	1926 3rd Avenue
City, ST, ZIP:	New York, NY 10029
Client:	AKRF, Inc.
EDR Inquiry:	4795930.3
Order Date:	12/05/2016
Certification #	7AEC-4F88-A2BF
Copyright	2003

This Certified Sanborn Map combines the following sheets.
Outlined areas indicate map sheets within the collection.



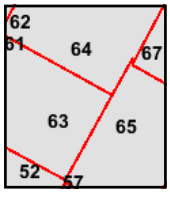

Volume 8N, Sheet 67
Volume 8N, Sheet 65
Volume 8N, Sheet 64
Volume 8N, Sheet 63

0 Feet 150 300 600

N



The certified Sanborn Library search results in this report can be authenticated by visiting www.edrnet.com/sanborn and entering the certification number. Only Environmental Data Resources Inc. (EDR) is authorized to grant rights for commercial reproduction of maps by The Sanborn Library LLC, the copyright holder for the collection.

Site Name:	East Harlem South
Address:	1926 3rd Avenue
City, ST, ZIP:	New York, NY 10029
Client:	AKRF, Inc.
EDR Inquiry:	4795930.3
Order Date:	12/05/2016
Certification #	7AEC-4F88-A2BF
Copyright	2002

This Certified Sanborn Map combines the following sheets.
Outlined areas indicate map sheets within the collection.



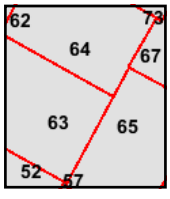

Volume 8N, Sheet 67
Volume 8N, Sheet 65
Volume 8N, Sheet 64
Volume 8N, Sheet 63

0 Feet 150 300 600

N

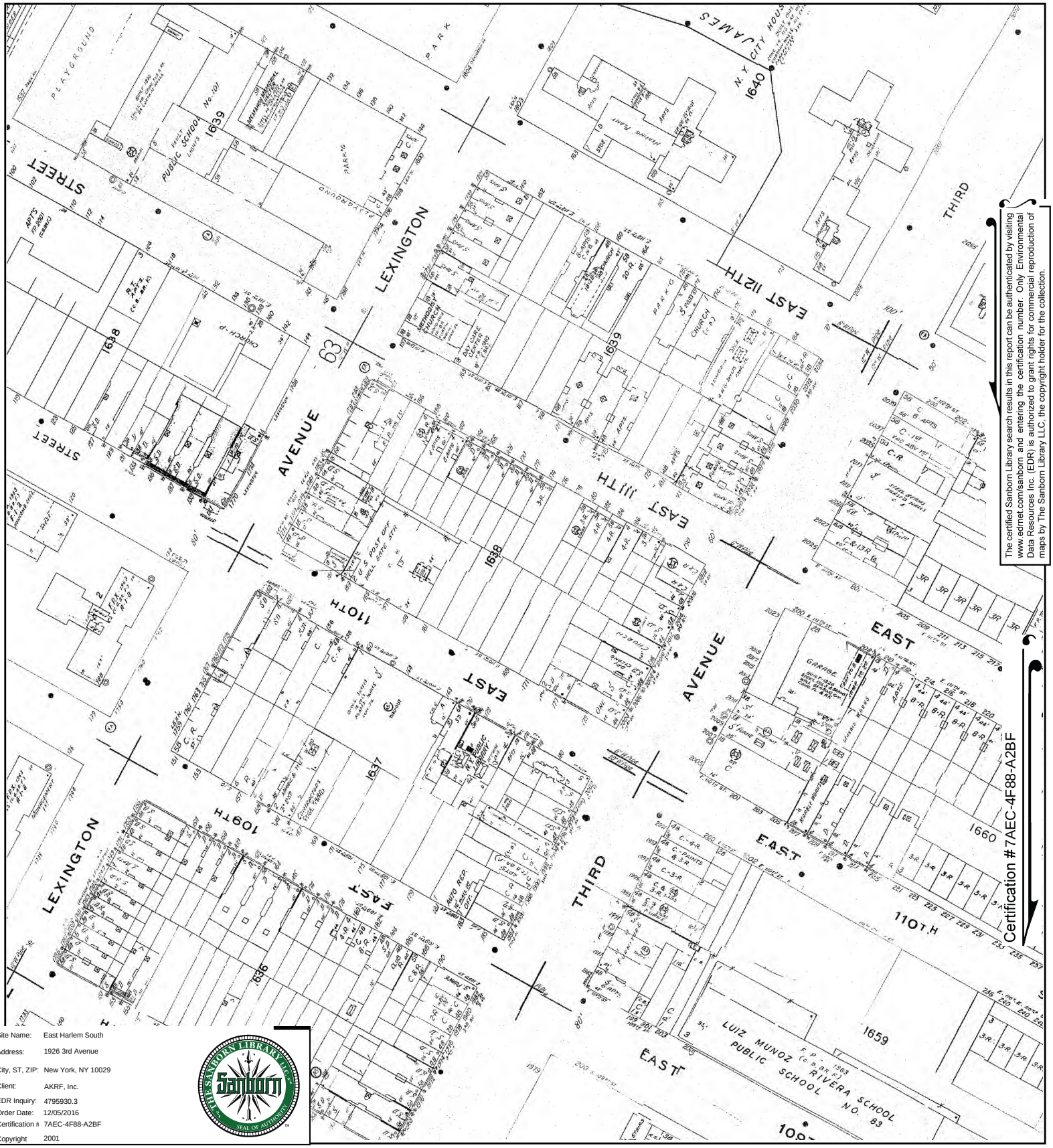

The certified Sanborn Library search results in this report can be authenticated by visiting www.edrnet.com/sanborn and entering the certification number. Only Environmental Data Resources Inc. (EDR) is authorized to grant rights for commercial reproduction of maps by The Sanborn Library LLC, the copyright holder for the collection.

Certification #7AEC-4F88-A2BF

Site Name:	East Harlem South
Address:	1926 3rd Avenue
City, ST, ZIP:	New York, NY 10029
Client:	AKRF, Inc.
EDR Inquiry:	4795930.3
Order Date:	12/05/2016
Certification #	7AEC-4F88-A2BF
Copyright	2001

This Certified Sanborn Map combines the following sheets.
Outlined areas indicate map sheets within the collection.



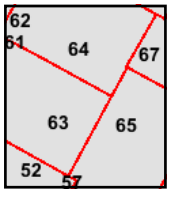

Volume 8N, Sheet 67
Volume 8N, Sheet 65
Volume 8N, Sheet 64
Volume 8N, Sheet 63

0 Feet 150 300 600

N

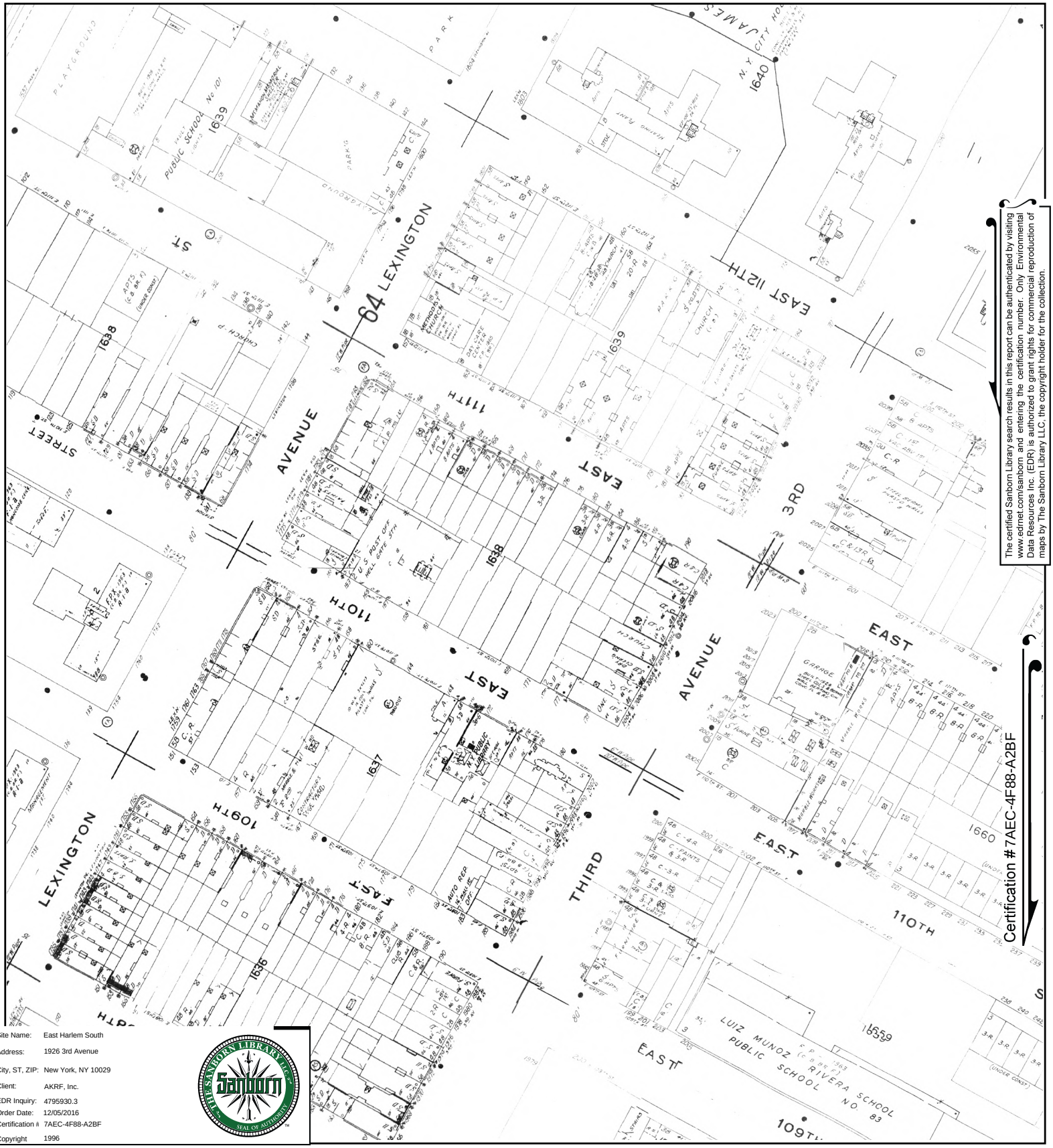

The certified Sanborn Library search results in this report can be authenticated by visiting www.edrnet.com/sanborn and entering the certification number. Only Environmental Data Resources Inc. (EDR) is authorized to grant rights for commercial reproduction of maps by The Sanborn Library LLC, the copyright holder for the collection.

Certification #7AEC-4F88-A2BF

Site Name:	East Harlem South
Address:	1926 3rd Avenue
City, ST, ZIP:	New York, NY 10029
Client:	AKRF, Inc.
EDR Inquiry:	4795930.3
Order Date:	12/05/2016
Certification #	7AEC-4F88-A2BF
Copyright	1996

This Certified Sanborn Map combines the following sheets.
Outlined areas indicate map sheets within the collection.



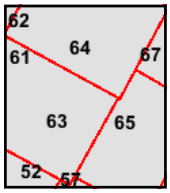

Volume 8N, Sheet 67
Volume 8N, Sheet 65
Volume 8N, Sheet 64
Volume 8N, Sheet 63

0 Feet 150 300 600

N

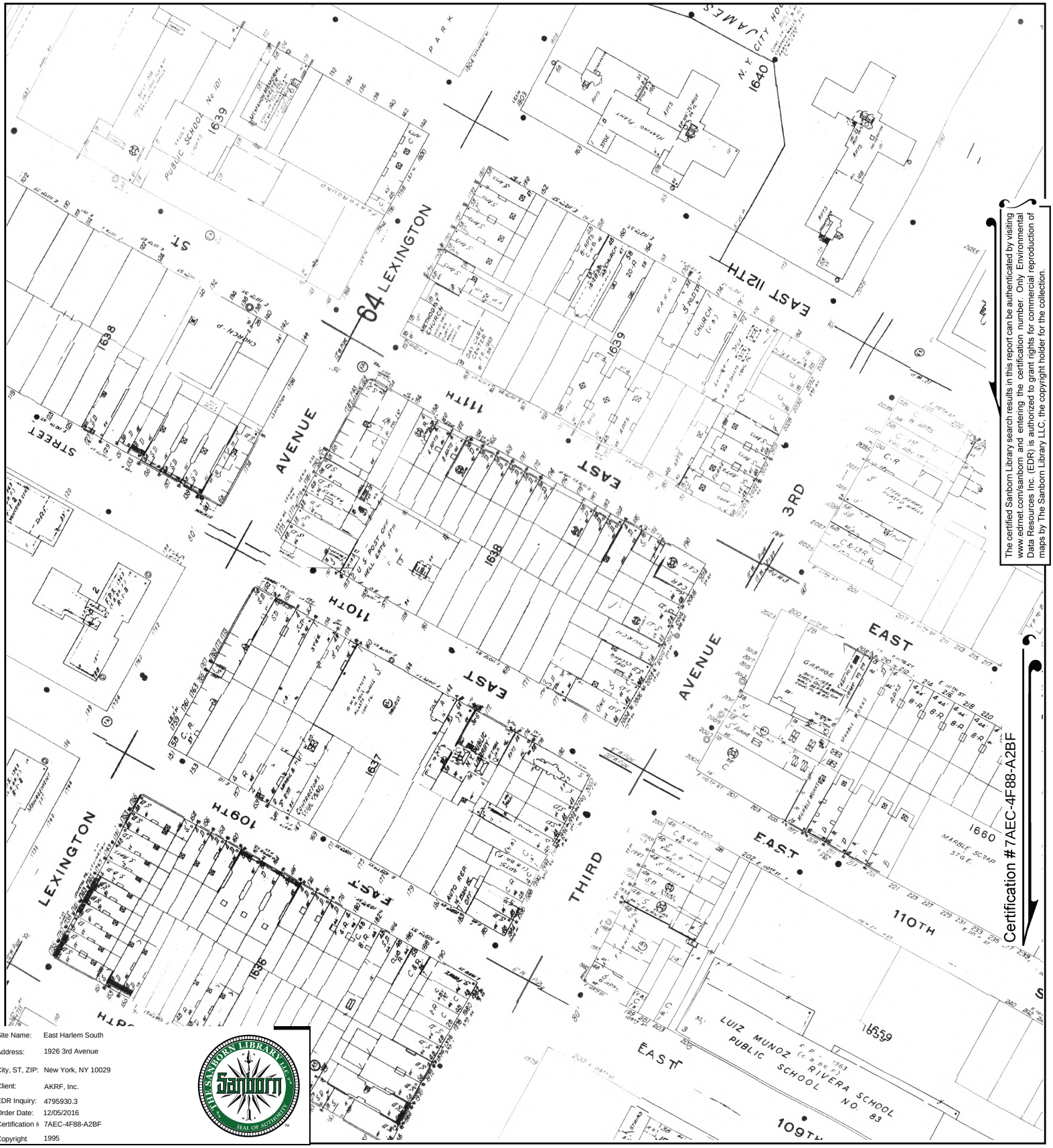

The certified Sanborn Library search results in this report can be authenticated by visiting www.edrnet.com/sanborn and entering the certification number. Only Environmental Data Resources Inc. (EDR) is authorized to grant rights for commercial reproduction of maps by The Sanborn Library LLC, the copyright holder for the collection.

Certification #7AEC-4F88-A2BF

Site Name:	East Harlem South
Address:	1926 3rd Avenue
City, ST, ZIP:	New York, NY 10029
Client:	AKRF, Inc.
EDR Inquiry:	4795930.3
Order Date:	12/05/2016
Certification #	7AEC-4F88-A2BF
Copyright	1995

This Certified Sanborn Map combines the following sheets.
Outlined areas indicate map sheets within the collection.



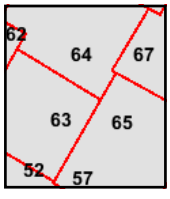

Volume 8N, Sheet 67
Volume 8N, Sheet 65
Volume 8N, Sheet 64
Volume 8N, Sheet 63
Volume 8N, Sheet 57

0 Feet 150 300 600

N

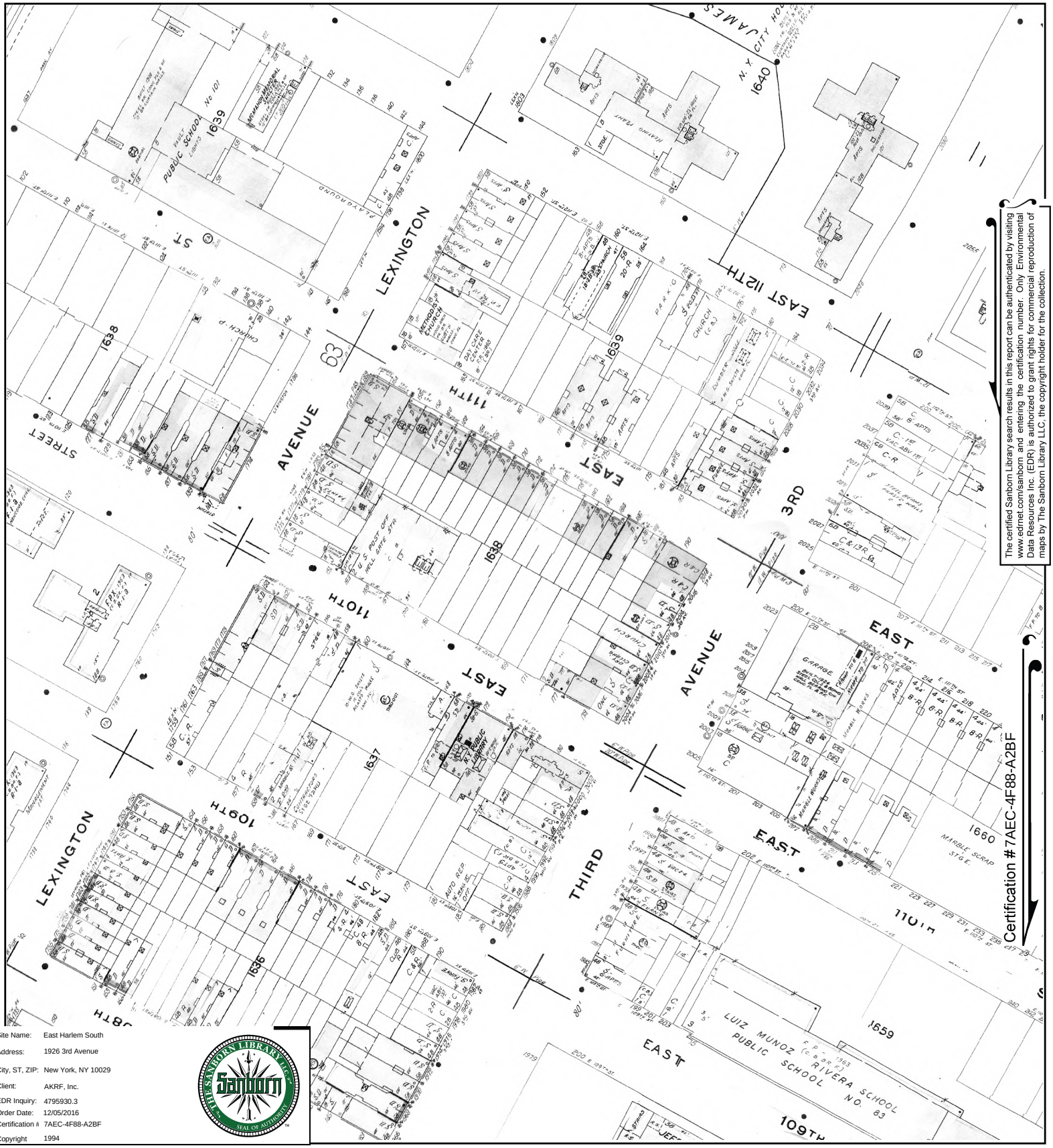

The certified Sanborn Library search results in this report can be authenticated by visiting www.edrnet.com/sanborn and entering the certification number. Only Environmental Data Resources Inc. (EDR) is authorized to grant rights for commercial reproduction of maps by The Sanborn Library LLC, the copyright holder for the collection.

Certification #7AEC-4F88-A2BF

Site Name: East Harlem South
Address: 1926 3rd Avenue
City, ST, ZIP: New York, NY 10029
Client: AKRF, Inc.
EDR Inquiry: 4795930.3
Order Date: 12/05/2016
Certification #: 7AEC-4F88-A2BF
Copyright: 1994

This Certified Sanborn Map combines the following sheets.
Outlined areas indicate map sheets within the collection.



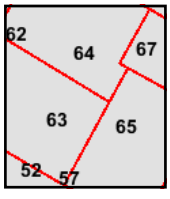

Volume 8N, Sheet 67
Volume 8N, Sheet 65
Volume 8N, Sheet 64
Volume 8N, Sheet 63

0 Feet 150 300 600

N

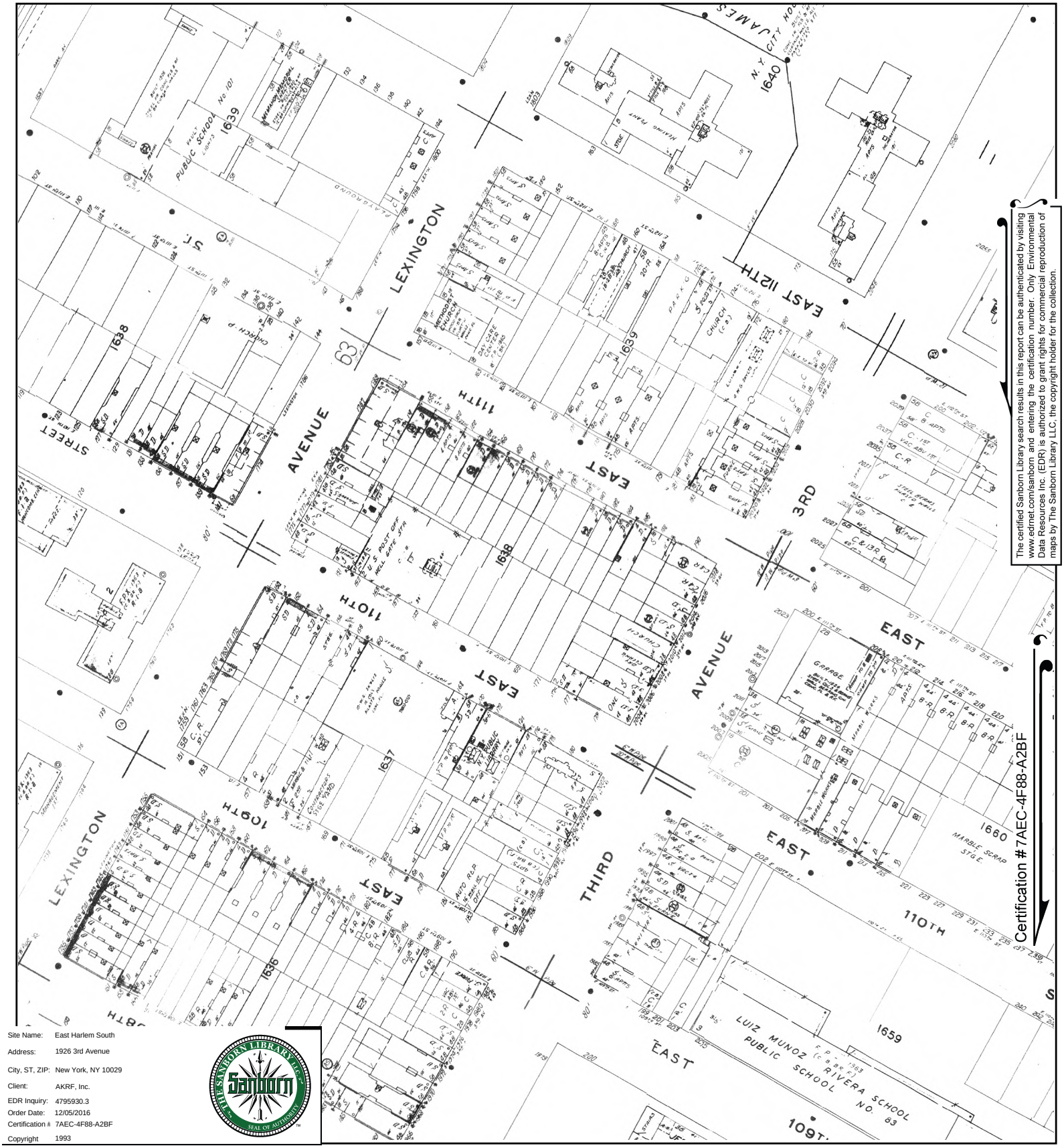

The certified Sanborn Library search results in this report can be authenticated by visiting www.edrnet.com/sanborn and entering the certification number. Only Environmental Data Resources Inc. (EDR) is authorized to grant rights for commercial reproduction of maps by The Sanborn Library LLC, the copyright holder for the collection.

Site Name:	East Harlem South
Address:	1926 3rd Avenue
City, ST, ZIP:	New York, NY 10029
Client:	AKRF, Inc.
EDR Inquiry:	4795930.3
Order Date:	12/05/2016
Certification #	7AEC-4F88-A2BF
Copyright	1993

This Certified Sanborn Map combines the following sheets. Outlined areas indicate map sheets within the collection.



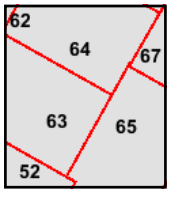

Volume 8N, Sheet 67
Volume 8N, Sheet 65
Volume 8N, Sheet 64
Volume 8N, Sheet 63

0 Feet 150 300 600

N

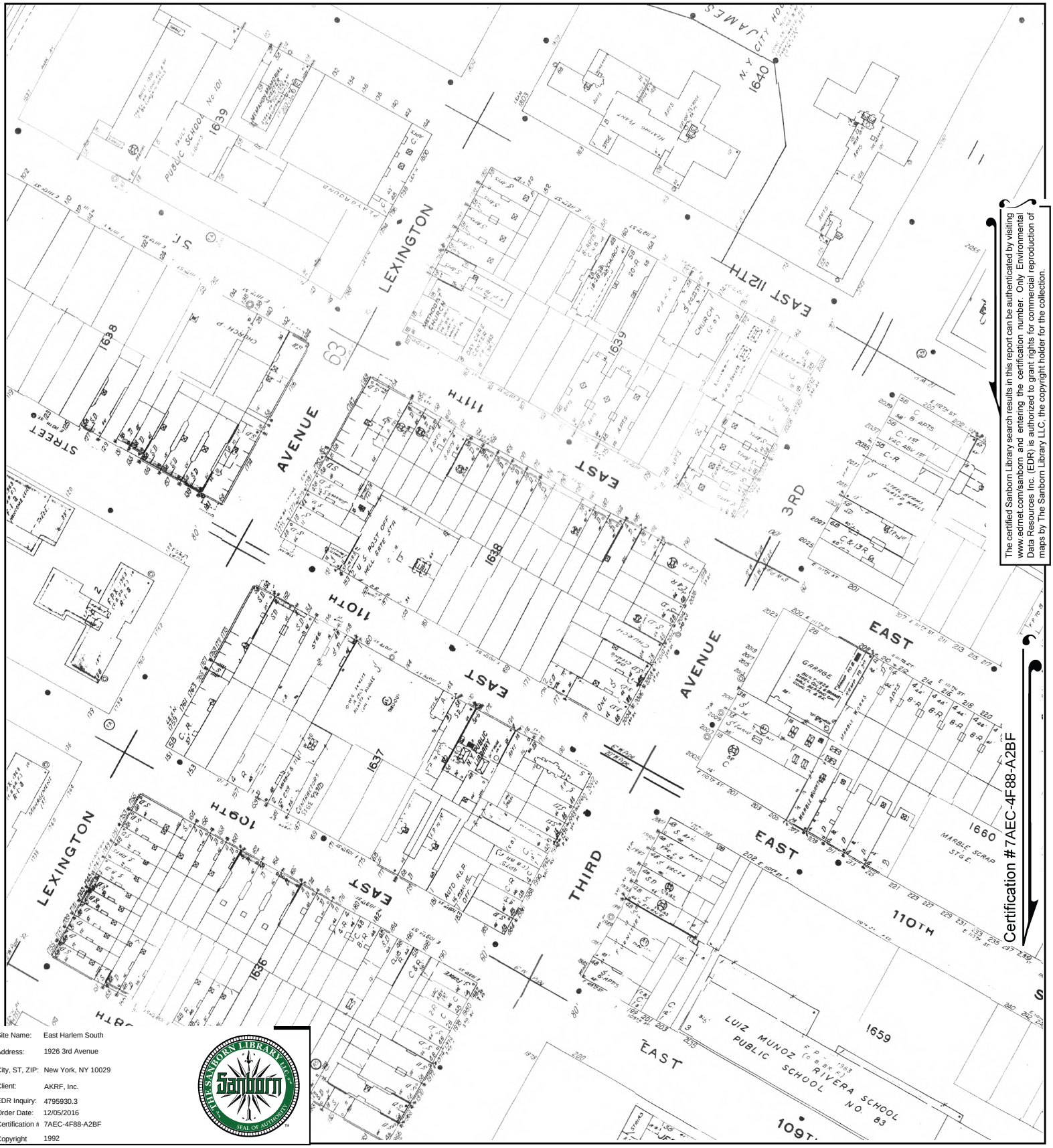

The certified Sanborn Library search results in this report can be authenticated by visiting www.edrnet.com/sanborn and entering the certification number. Only Environmental Data Resources Inc. (EDR) is authorized to grant rights for commercial reproduction of maps by The Sanborn Library LLC, the copyright holder for the collection.

Certification #7AEC-4F88-A2BF

Site Name:	East Harlem South
Address:	1926 3rd Avenue
City, ST, ZIP:	New York, NY 10029
Client:	AKRF, Inc.
EDR Inquiry:	4795930.3
Order Date:	12/05/2016
Certification #	7AEC-4F88-A2BF
Copyright	1992

This Certified Sanborn Map combines the following sheets.
Outlined areas indicate map sheets within the collection.



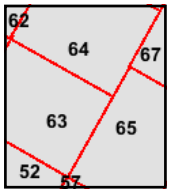

Volume 8N, Sheet 67
Volume 8N, Sheet 65
Volume 8N, Sheet 64
Volume 8N, Sheet 63

0 Feet 150 300 600

N

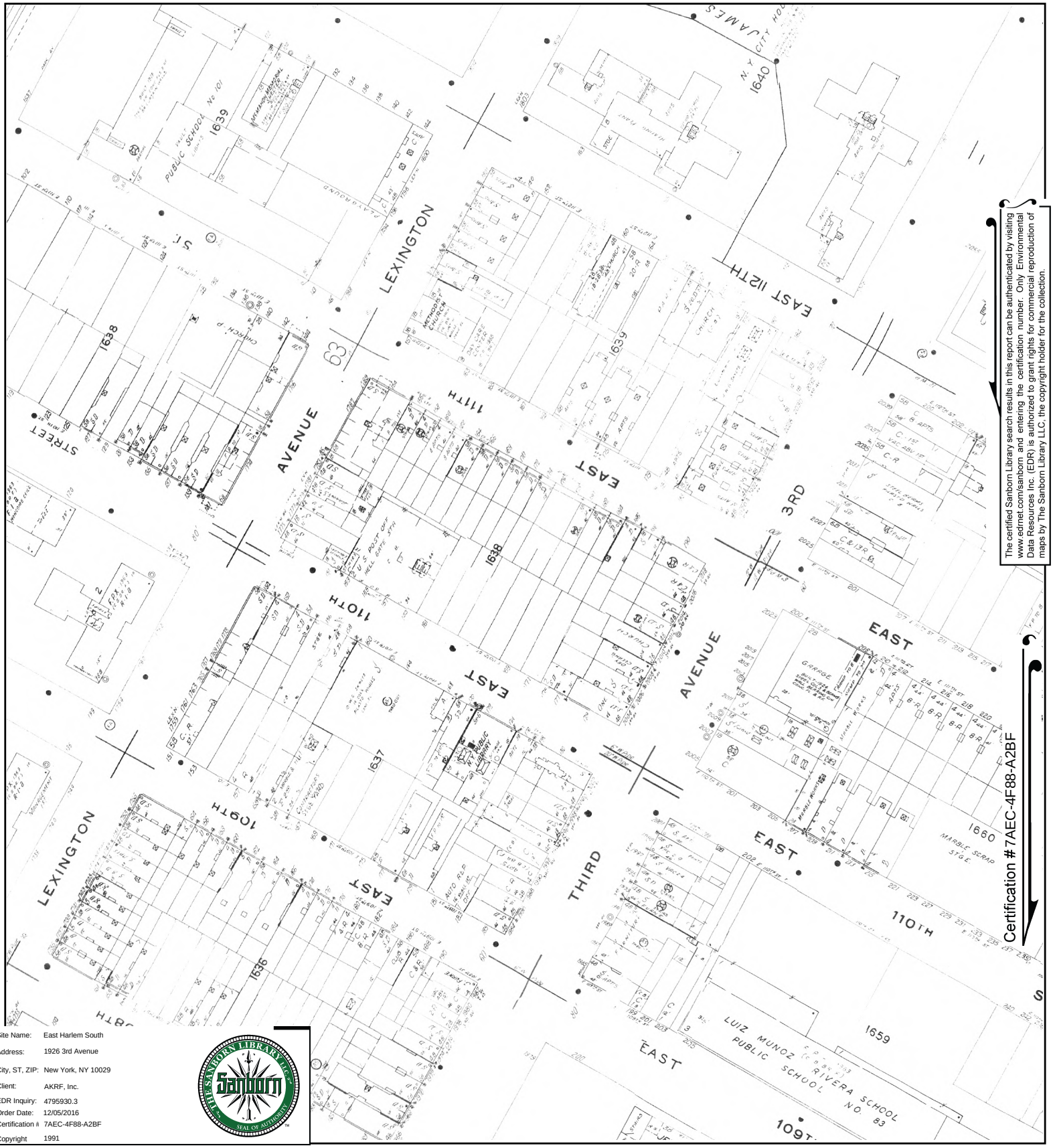

The certified Sanborn Library search results in this report can be authenticated by visiting www.edrnet.com/sanborn and entering the certification number. Only Environmental Data Resources Inc. (EDR) is authorized to grant rights for commercial reproduction of maps by The Sanborn Library LLC, the copyright holder for the collection.

Certification #7AEC-4F88-A2BF

Site Name:	East Harlem South
Address:	1926 3rd Avenue
City, ST, ZIP:	New York, NY 10029
Client:	AKRF, Inc.
EDR Inquiry:	4795930.3
Order Date:	12/05/2016
Certification #	7AEC-4F88-A2BF
Copyright	1991

This Certified Sanborn Map combines the following sheets.
Outlined areas indicate map sheets within the collection.



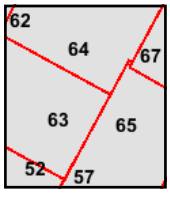

Volume 8N, Sheet 67
Volume 8N, Sheet 65
Volume 8N, Sheet 64
Volume 8N, Sheet 57
Volume 8N, Sheet 63

0 Feet 150 300 600

N



The certified Sanborn Library search results in this report can be authenticated by visiting www.edrnet.com/sanborn and entering the certification number. Only Environmental Data Resources Inc. (EDR) is authorized to grant rights for commercial reproduction of maps by The Sanborn Library LLC, the copyright holder for the collection.

Certification #7AEC-4F88-A2BF

Site Name: East Harlem South
Address: 1926 3rd Avenue
City, ST, ZIP: New York, NY 10029
Client: AKRF, Inc.
EDR Inquiry: 4795930.3
Order Date: 12/05/2016
Certification #: 7AEC-4F88-A2BF
Copyright: 1989

This Certified Sanborn Map combines the following sheets.
Outlined areas indicate map sheets within the collection.



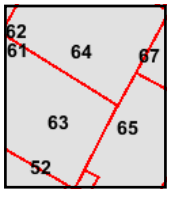

Volume 8N, Sheet 64
Volume 8N, Sheet 63
Volume 8N, Sheet 52
Volume 8N, Sheet 67
Volume 8N, Sheet 65

0 Feet 150 300 600

N



The certified Sanborn Library search results in this report can be authenticated by visiting www.edrnet.com/sanborn and entering the certification number. Only Environmental Data Resources Inc. (EDR) is authorized to grant rights for commercial reproduction of maps by The Sanborn Library LLC, the copyright holder for the collection.

Certification #7AEC-4F88-A2BF

Site Name:	East Harlem South
Address:	1926 3rd Avenue
City, ST, ZIP:	New York, NY 10029
Client:	AKRF, Inc.
EDR Inquiry:	4795930.3
Order Date:	12/05/2016
Certification #	7AEC-4F88-A2BF
Copyright	1986

This Certified Sanborn Map combines the following sheets.
Outlined areas indicate map sheets within the collection.



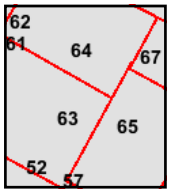

Volume 8N, Sheet 67
Volume 8N, Sheet 65
Volume 8N, Sheet 64
Volume 8N, Sheet 63
Volume 8N, Sheet 52

0 Feet 150 300 600

N