

1. View of the Development Site facing southeast from Beach Channel Drive.



2. View of the Development Site facing southeast from Beach Channel Drive.



3. View of the Development Site facing southeast from Beach Channel Drive.

14-10 Beach Channel Drive, Queens

Urban Cartographics
Photographs Taken on August 29, 2021



4. View of Beach Channel Drive facing southwest (Development Site at left).



5. View of the west side of Beach Channel Drive facing northwest from the Development Site.



6. View of the sidewalk along the east side of Beach Channel Drive facing southwest (Development Site at left).



14-10 Beach Channel Drive, Queens

Urban Cartographics
Photographs Taken on August 29, 2021



7. View of the sidewalk along the east side of Beach Channel Drive facing northeast from Nameoke Avenue (Development Site at right).



8. View of the intersection of Beach Channel Drive and Nameoke Avenue facing southwest from the Development Site.



9. View of the sidewalk along the north side of Nameoke Avenue facing southeast from Beach Channel Drive (Development Site at left).

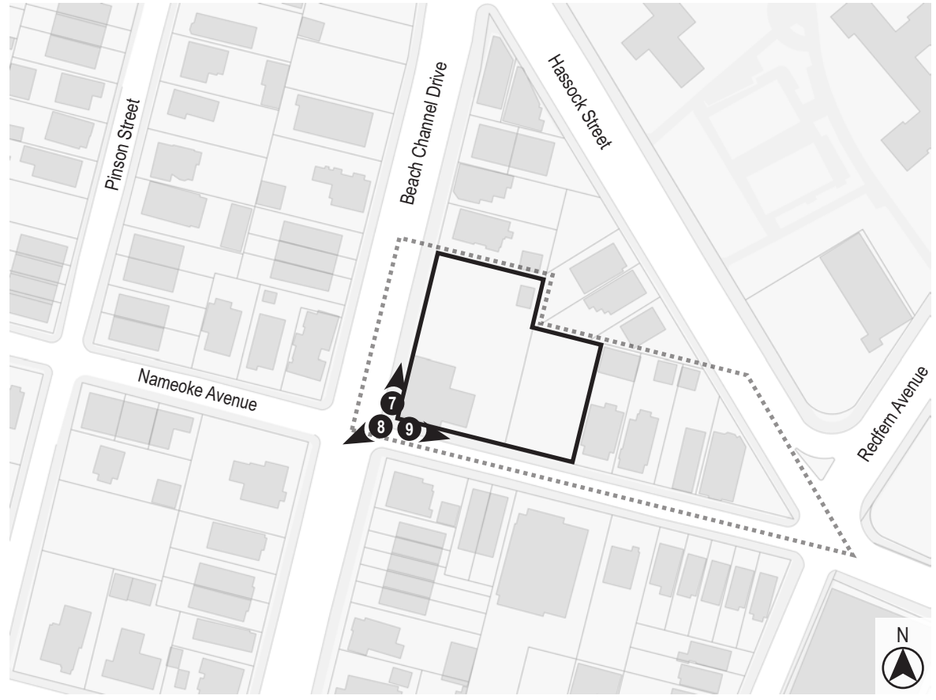



10. View of the Development Site facing east from the intersection of Beach Channel Drive and Nameoke Avenue.



11. View of Beach Channel Drive facing northeast from Nameoke Avenue (Development Site at right).



12. View of Nameoke Avenue facing southeast from Beach Channel Drive (Development Site at left).

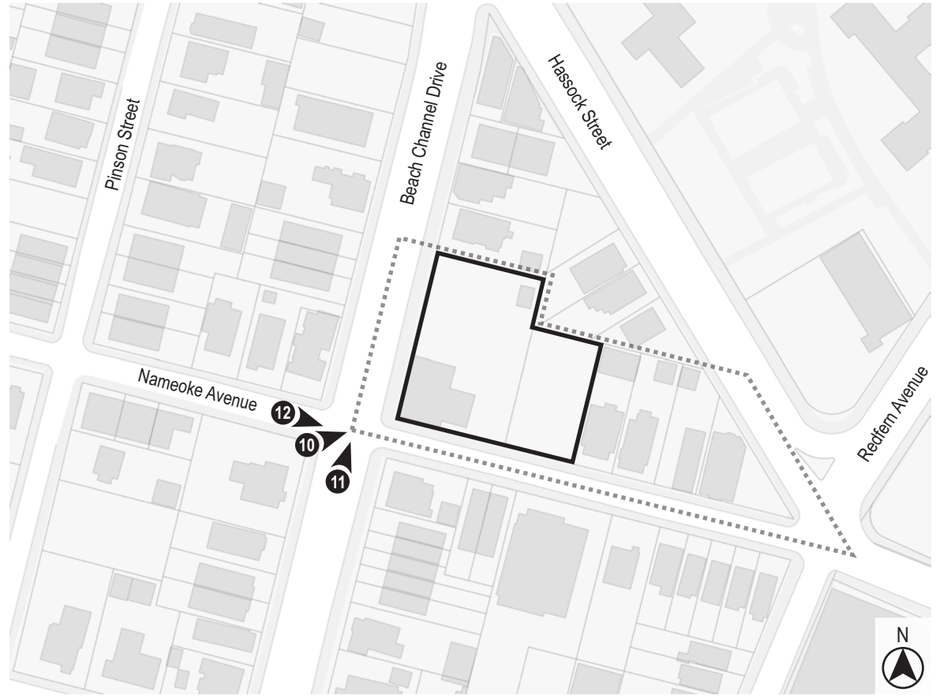



13. View of the Development Site facing northeast from Nameoke Avenue.



14. View of the Development Site facing northwest from Nameoke Avenue.



15. View of the Project Area facing northeast from Nameoke Avenue.

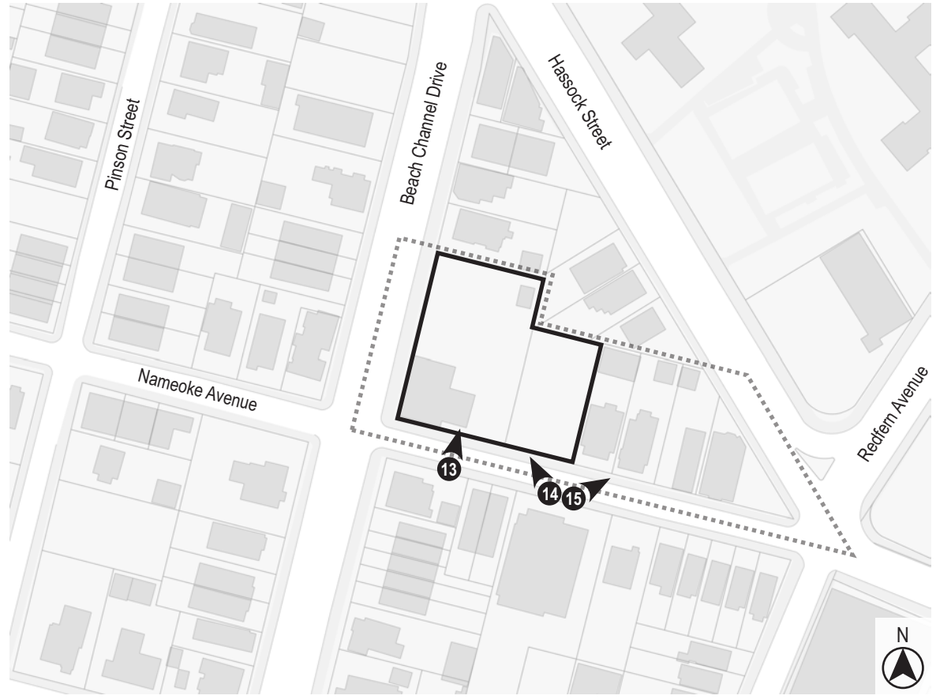



16. View of the sidewalk along the north side of Nameoke Avenue facing northwest (Development Site at right).



17. View of the south side of Nameoke Avenue facing southwest from the Project Area.



18. View of the sidewalk along the north side of Nameoke Avenue facing southeast (Project Area at left).

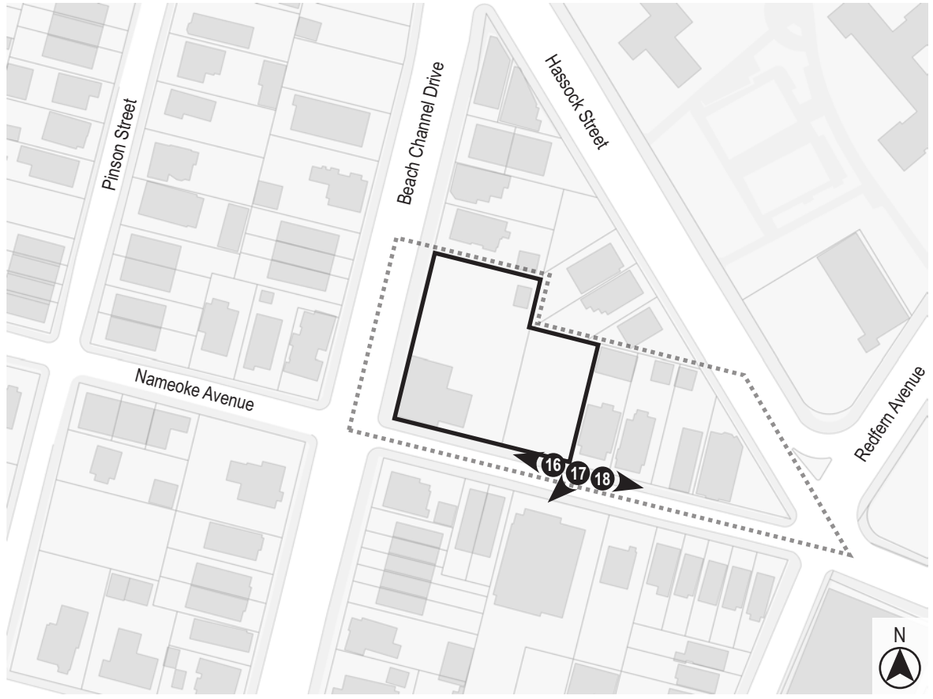



19. View of Nameoke Avenue facing northwest (Development Site at right).



21. View of the Project Area facing northwest from Nameoke Avenue.



20. View of the Project Area facing northeast from Nameoke Avenue.

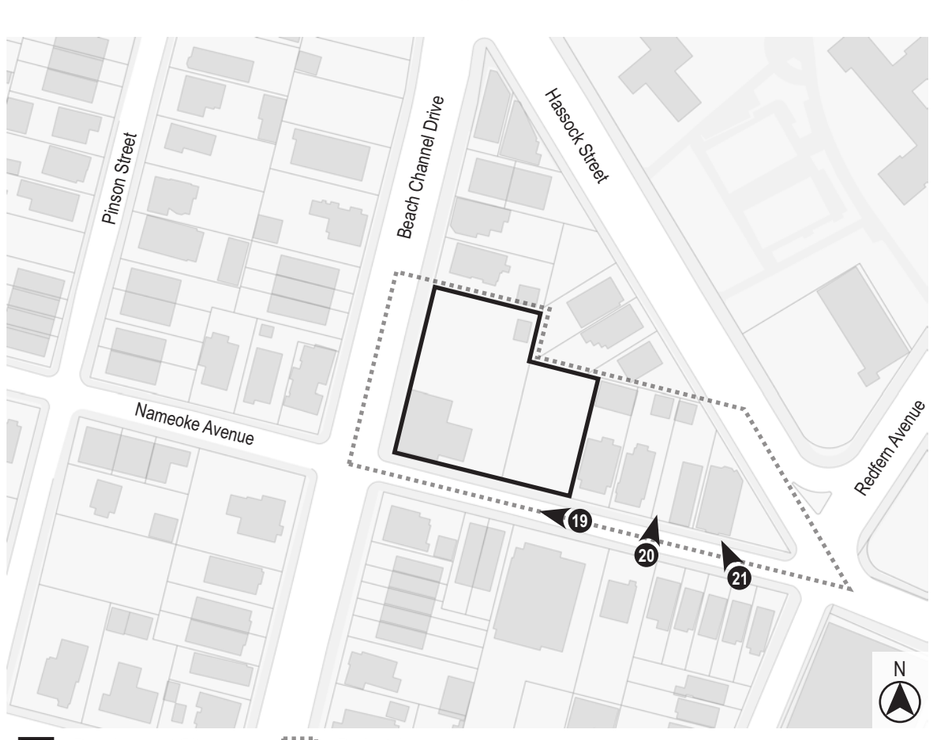



22. View of the sidewalk along the north side of Nameoke Avenue facing northwest from Hassock Street (Project Area at right).



23. View of the intersection of Redfern Avenue, Nameoke Avenue, and Hassock Street facing southeast from the Project Area.



24. View of the sidewalk along the southwest side of Hassock Avenue facing northwest from Nameoke Avenue (Project Area at left).

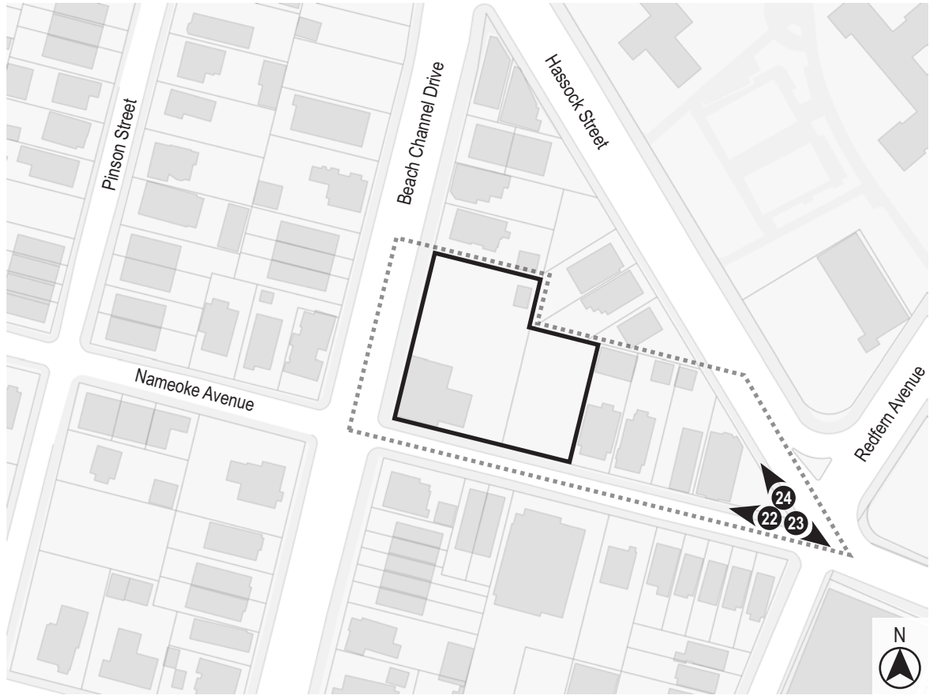

Urban Cartographics

14-10 Beach Channel Drive, Queens

Photographs Taken on August 29, 2021



25. View of the Project Area facing northwest from the intersection of Hassock Street, Redfern Avenue, and Nameoke Avenue.



26. View of Nameoke Avenue facing northwest from Redfern Avenue (Project Area at right).



27. View of Hassock Street facing northwest from Redfern Avenue (Project Area at left).

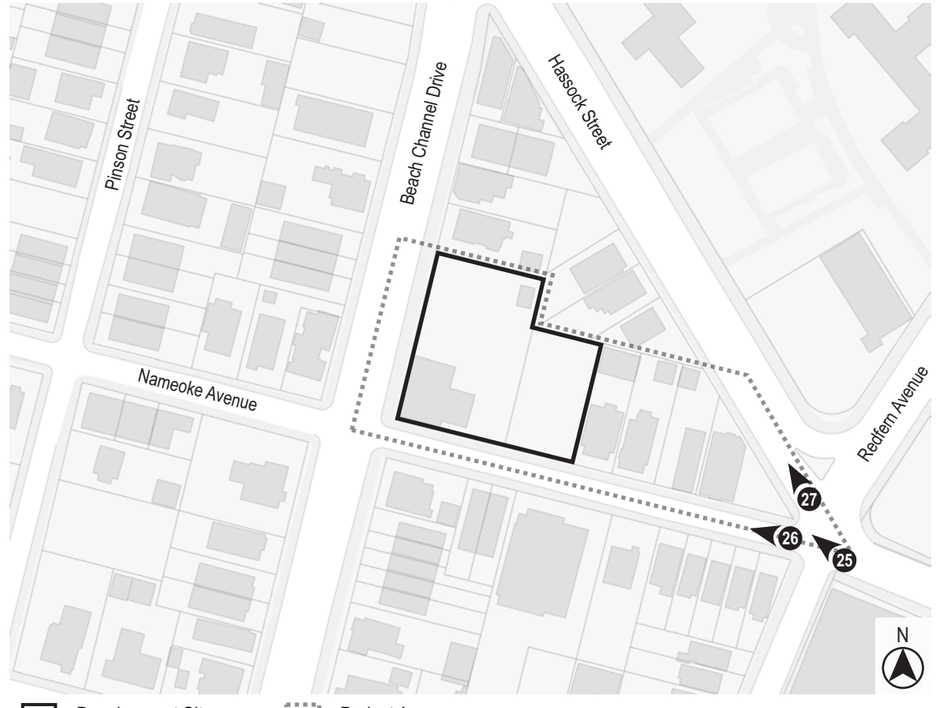



28. View of the Project Area facing west from Hassock Street.



29. View of the Project Area facing southwest from Hassock Street.



30. View of the Project Area facing southwest from Hassock Street.

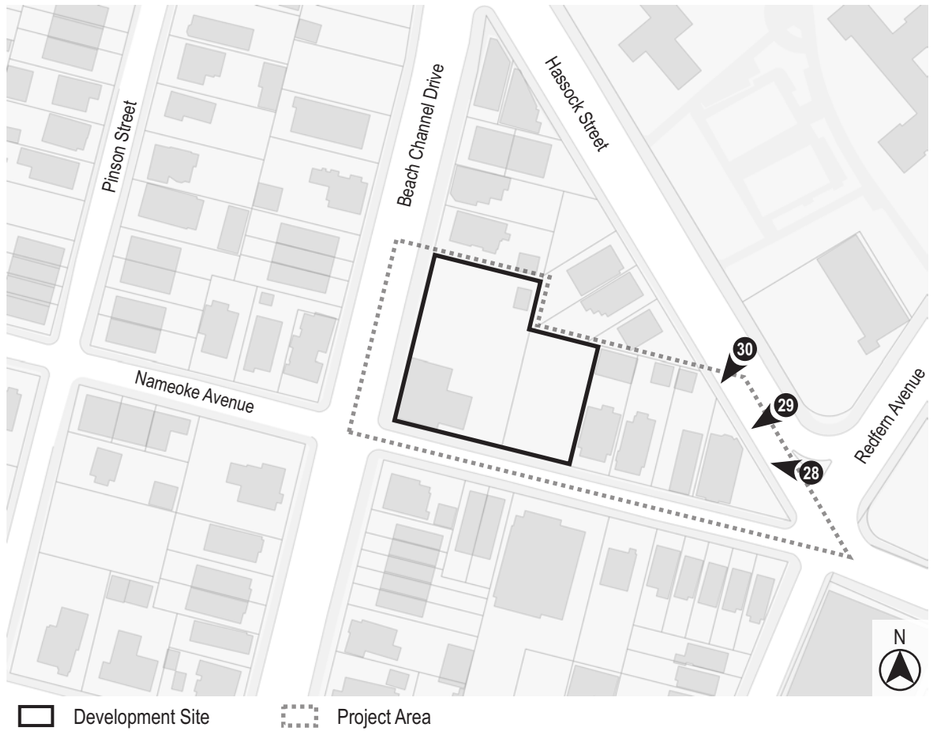



31. View of Hassock Street facing southeast (Project Area at right).



32. View of the northeast side of Hassock Street facing north from the Project Area.



33. View of the sidewalk along the southwest side of Hassock Street facing southeast (Project Area at right).

