

MAPES COURT

Department of City Planning

SEPTEMBER 11, 2025

MARVEL

PHIPPS HOUSES



1. 182nd st & Mapes Ave



2. 182nd St



3. 182nd st & Southern Blvd.

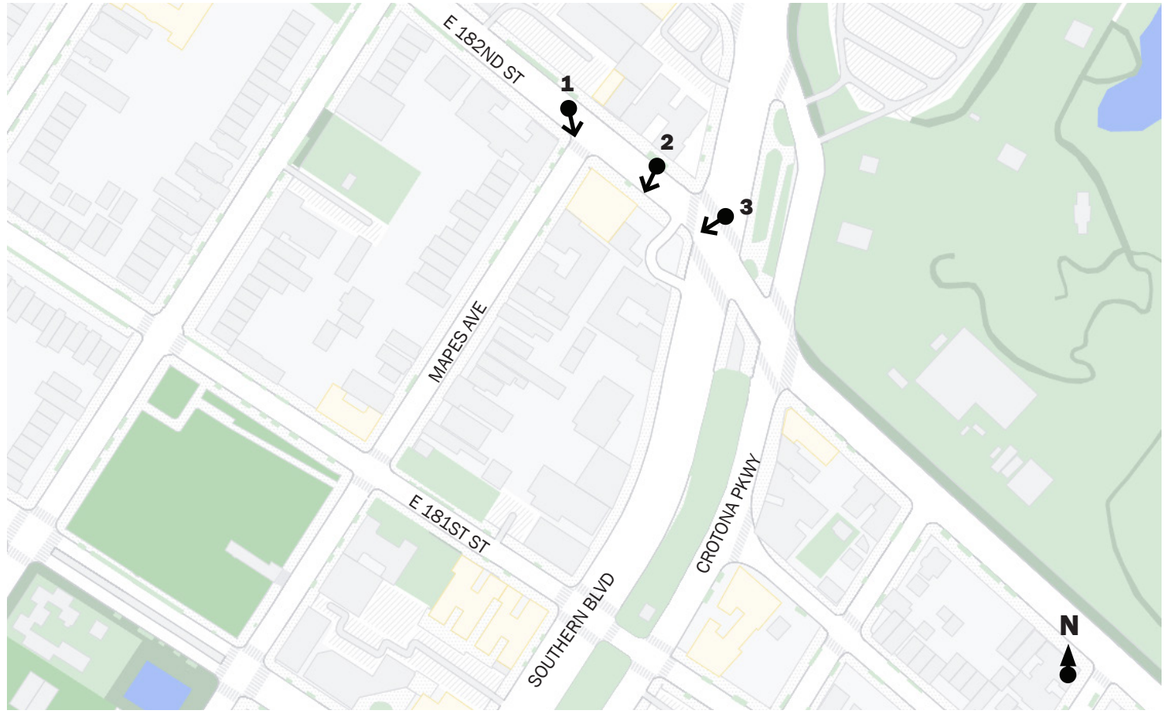

PROJECT AREA PHOTOS: BLOCK 3111
LOTS 55, 59, 65, 69
Photos taken September 2025



4. Bronx Park South & Crotona Pkwy



5. Southern Blvd



6. Crotona Pkwy

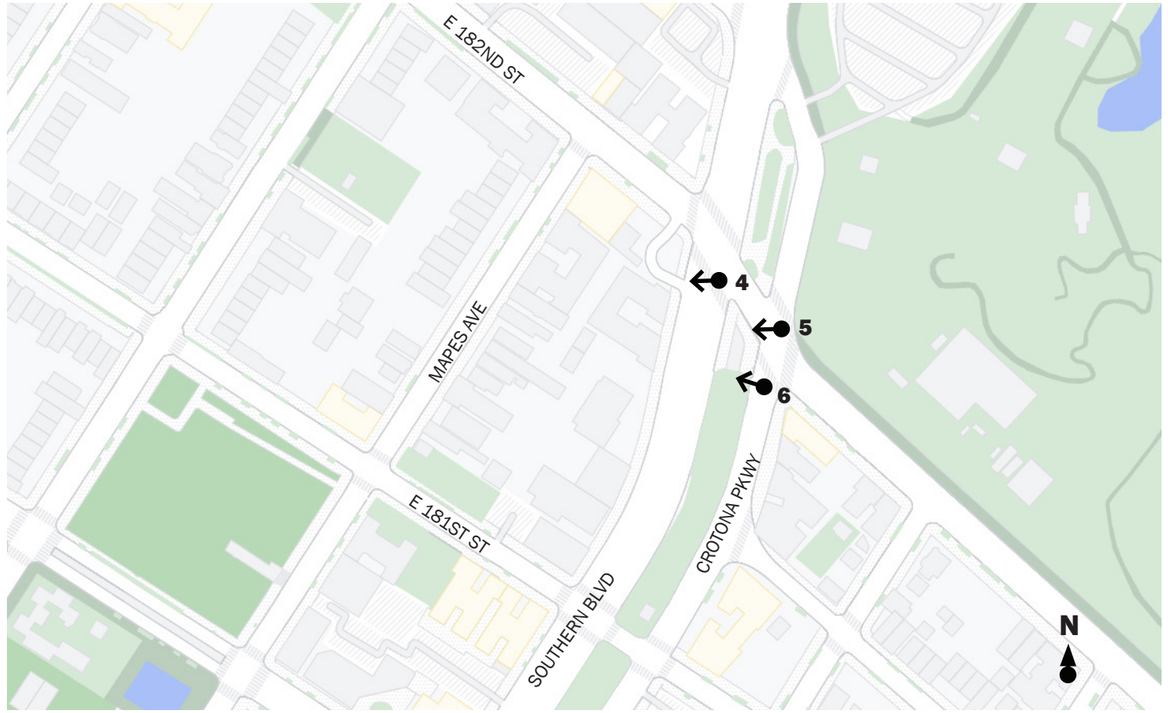

PROJECT AREA PHOTOS: BLOCK 3111
LOTS 55, 59, 65, 69
Photos taken September 2025



7. Southern Blvd



8. Southern Blvd



9. Southern Blvd

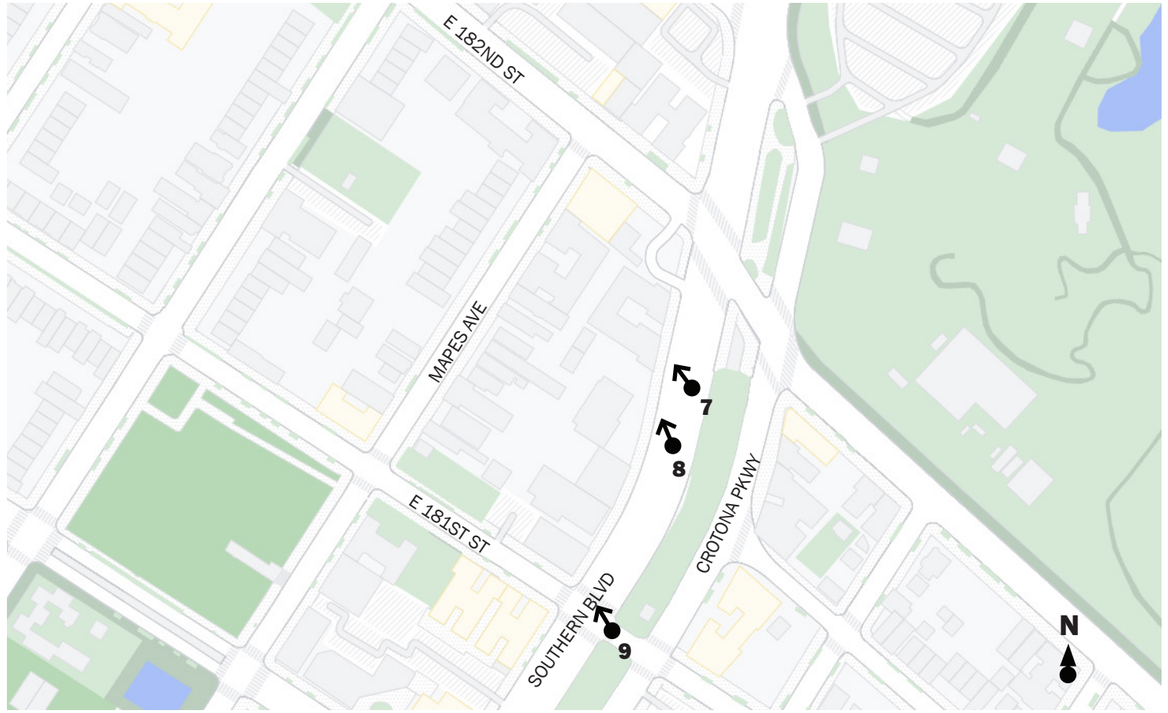

PROJECT AREA PHOTOS: BLOCK 3111
LOTS 55, 59, 65, 69
Photos taken September 2025



10. 181st St.



11. Mapes Ave. & 181st St.



12. Mapes Ave.

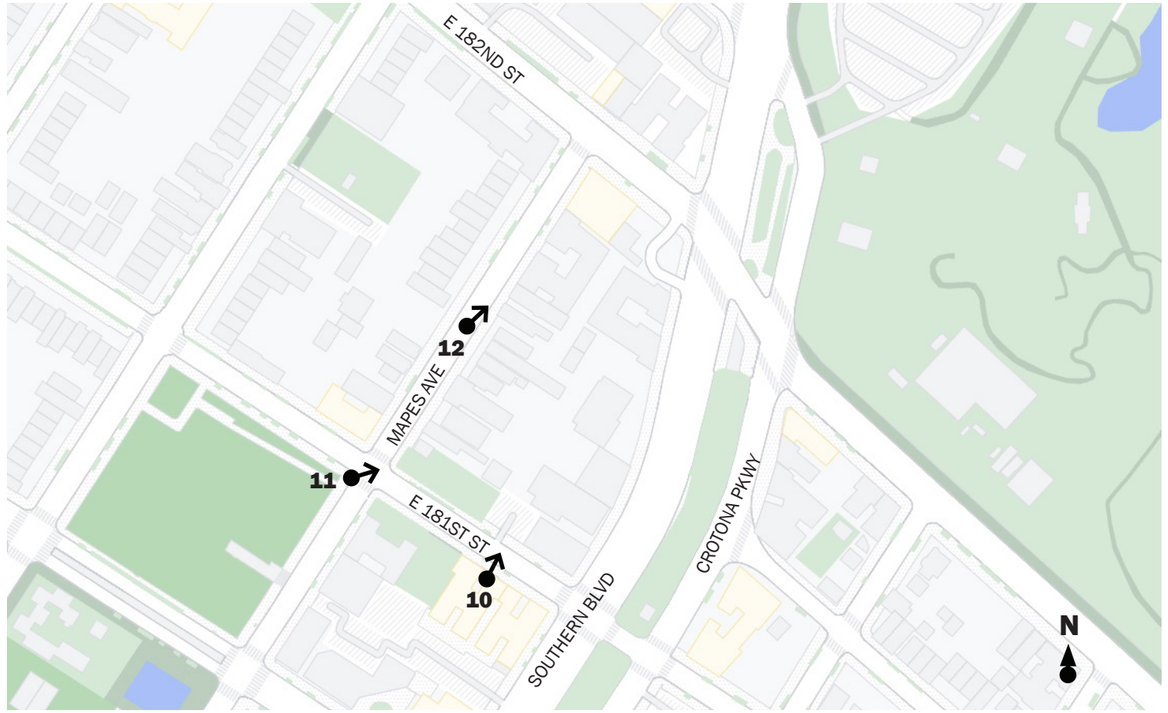

PROJECT AREA PHOTOS: BLOCK 3111
LOTS 55, 59, 65, 69
Photos taken September 2025



13. Mapes Ave.



14. Mapes Ave.



15. Mapes Ave.

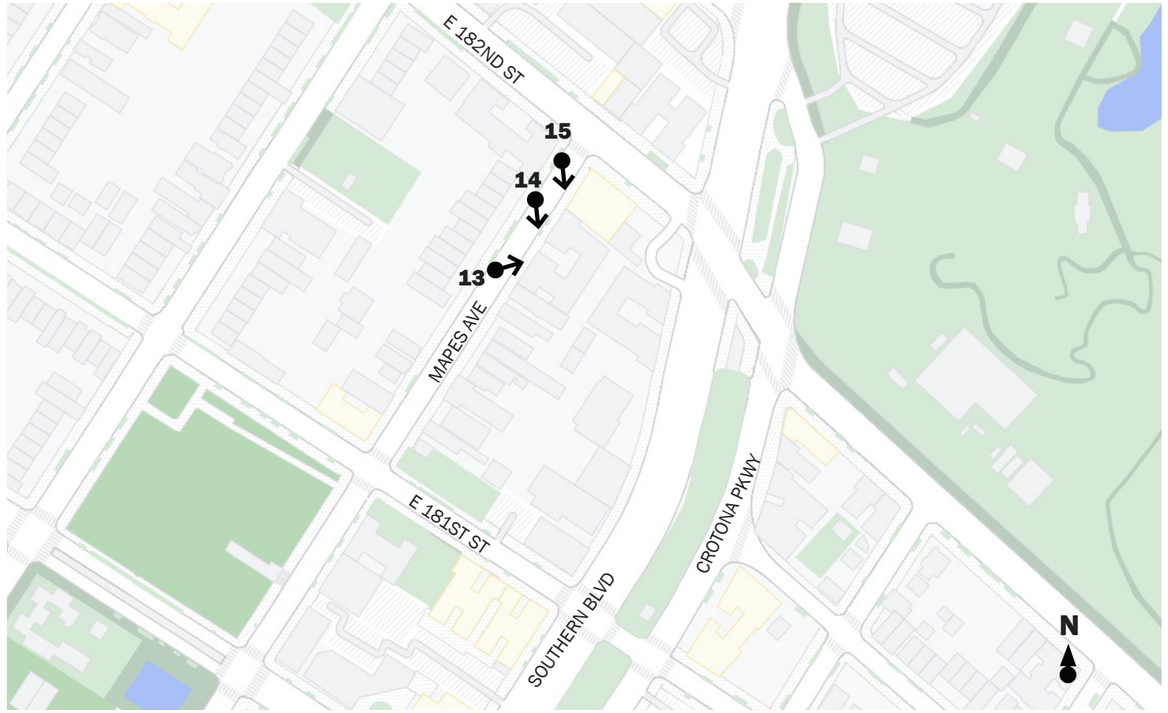

PROJECT AREA PHOTOS: BLOCK 3111
LOTS 55, 59, 65, 69
Photos taken September 2025



SOJOURNER TRUTH HOUSE

Department of City Planning

September 11th, 2025

MARVEL PHIPPS HOUSES



1. Crotona Pkwy



2. Crotona Pkwy & Hornaday Pl



3. Hornaday Pl

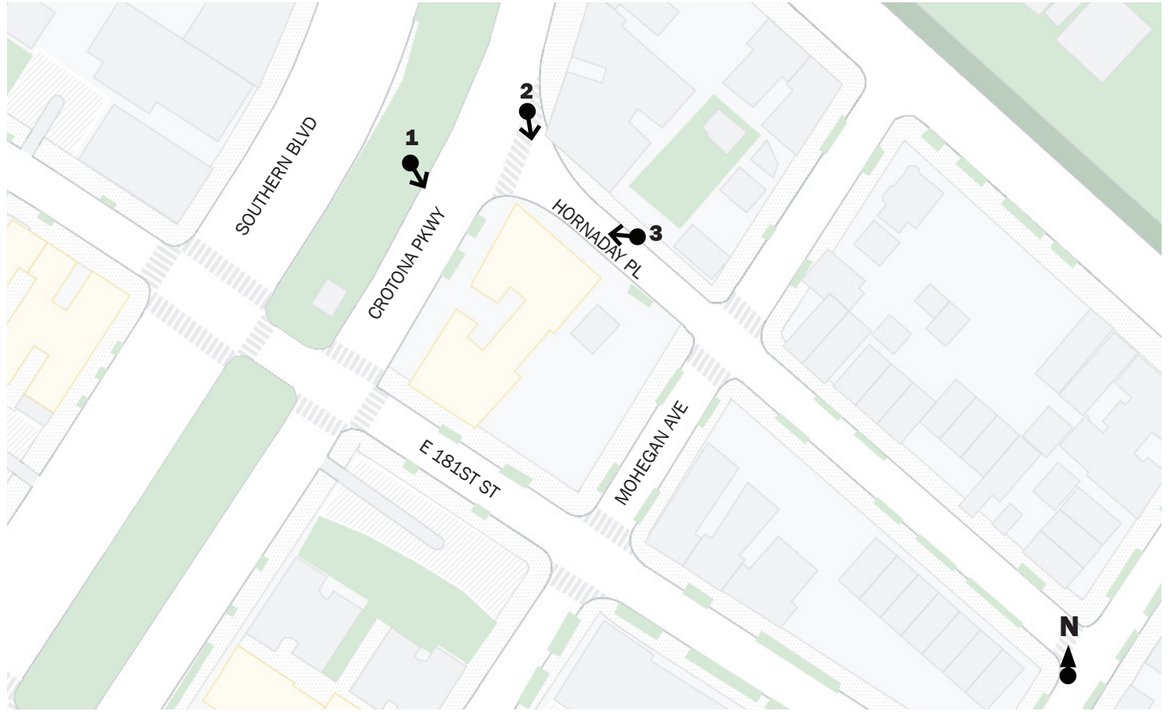

PROJECT AREA PHOTOS: BLOCK 3119
LOTS 37, 44
Photos taken September 2025



4. Hornaday Pl & Mohegan Ave.



5. Hornaday Pl & Mohegan Ave.



6. Mohegan Ave.

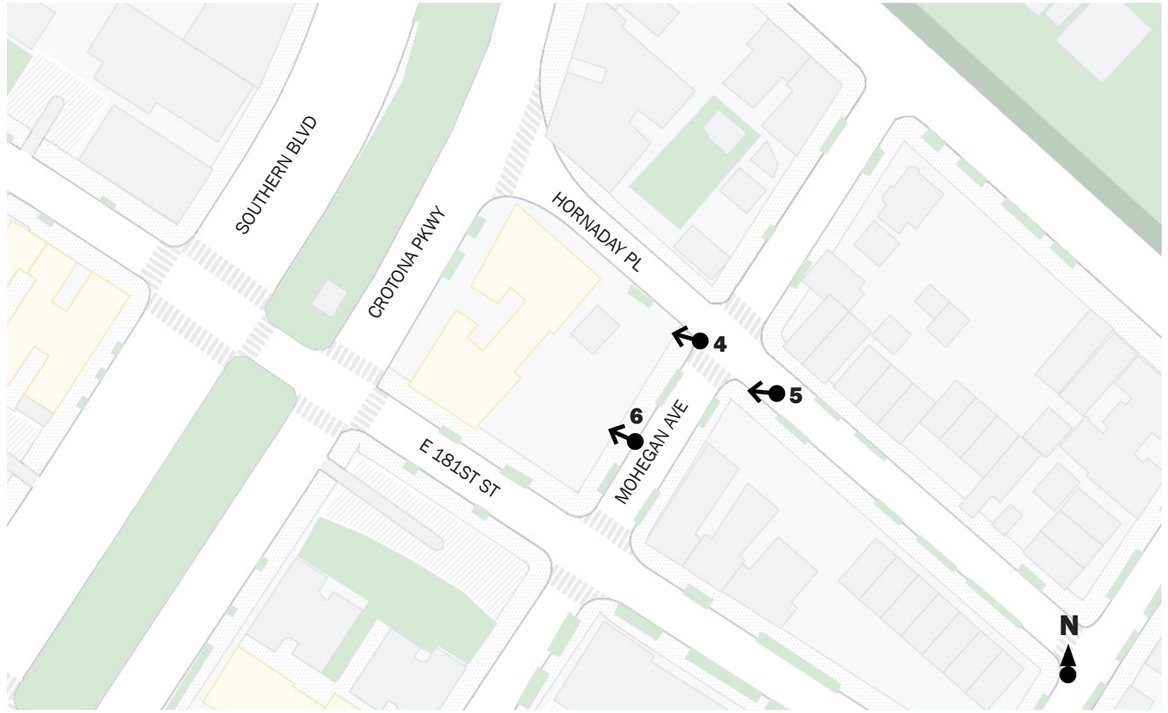

PROJECT AREA PHOTOS: BLOCK 3111
LOTS 55, 59, 65, 69
Photos taken September 2025



7. Mohegan Ave. & 181st St.



8. Mohegan Ave. & 181st St.



9. Crotona Pkwy & 181st St.

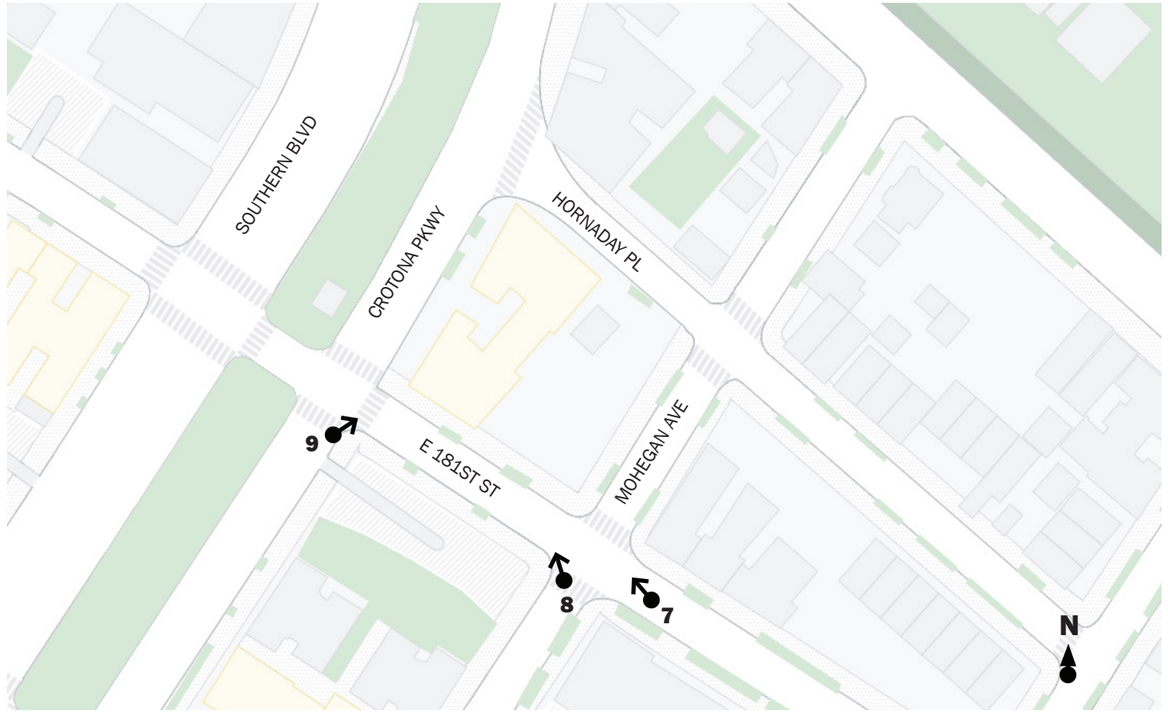

PROJECT AREA PHOTOS: BLOCK 3111
LOTS 55, 59, 65, 69
Photos taken September 2025



10. Shouthern Blvdtr



12. Crontona Pkwy



11. Crontona Pkwy



PROJECT AREA PHOTOS: BLOCK 3111
LOTS 55, 59, 65, 69
Photos taken September 2025