

1. View of the Project Area facing west from the intersection of Kings Highway and West 11th Street.



2. View of Kings Highway facing northwest from West 11th Street (Project Area at left).



3. View of the Project Area facing south from Kings Highway.





4. View of Kings Highway facing northwest from
West 12th Street (Development Site at left).



5. View of West 12th Street facing south from Kings Highway
(Project Area at left, Development Site at right).



6. View of the Development Site facing southwest from the intersection of
Kings Highway and West 12th Street.





7. View of the Project Area facing southeast from the intersection of Kings Highway and West 12th Street.



8. View of Kings Highway facing southeast from West 12th Street (Project Area at right).



9. View of the Development Site facing south from Kings Highway.





10. View of West 13th Street facing south from Kings Highway (Development Site at left).



11. View of the Development Site facing southeast from the intersection of Kings Highway and West 13th Street.



12. View of Kings Highway facing southeast from West 13th Street (Development Site at right).

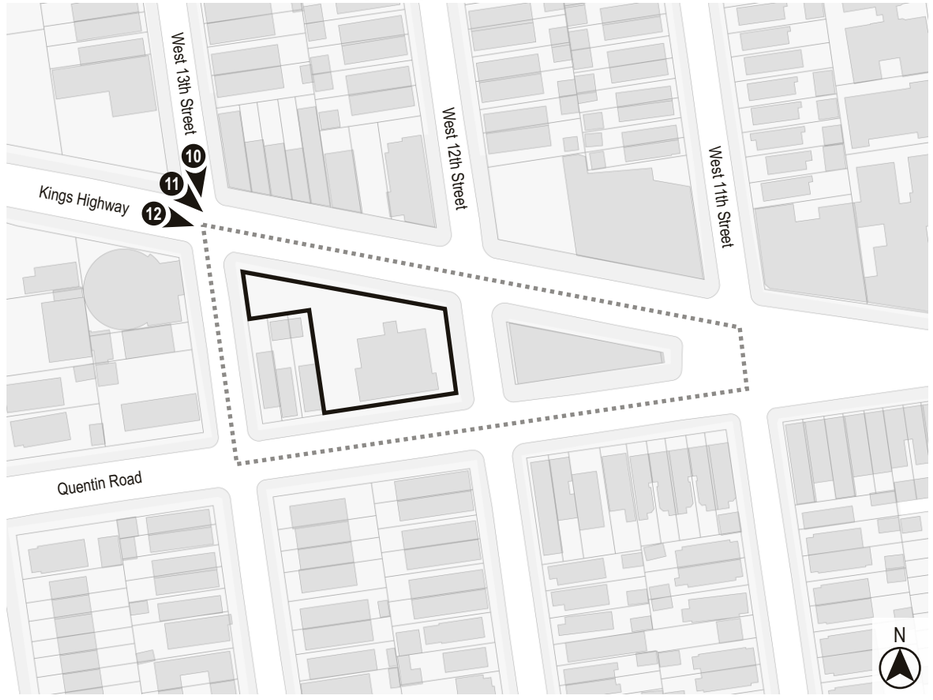



13. View of the Development Site facing east from West 13th Street.



14. View of the Development Site facing northeast from West 13th Street.



15. View of West 13th Street facing north (Development Site at right).

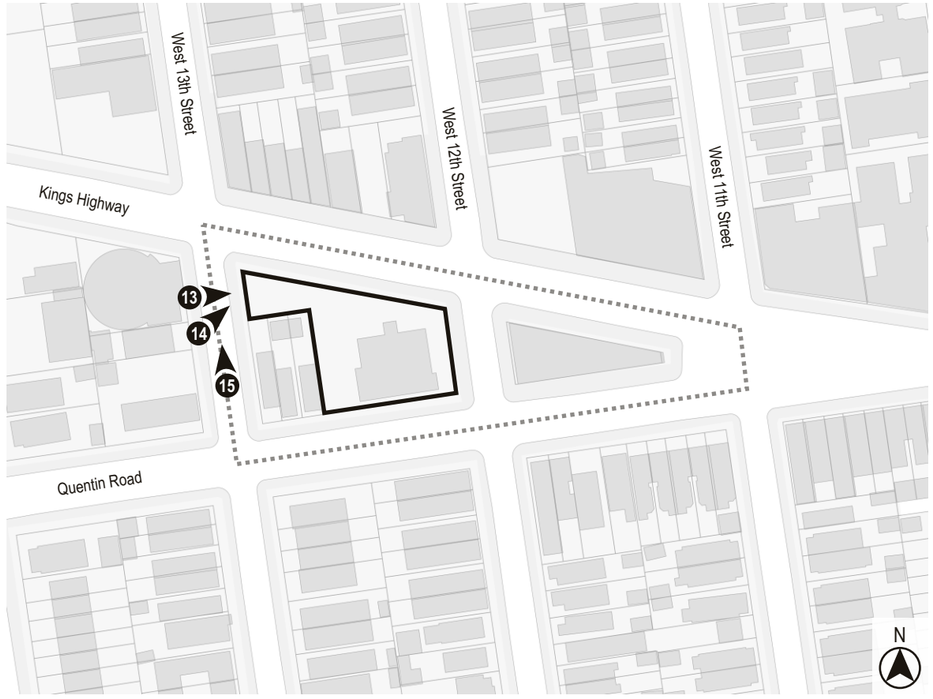



16. View of the Project Area facing southeast from West 13th Street.



17. View of West 13th Street facing south (Project Area at left).



18. View of the Project Area facing east from West 13th Street.

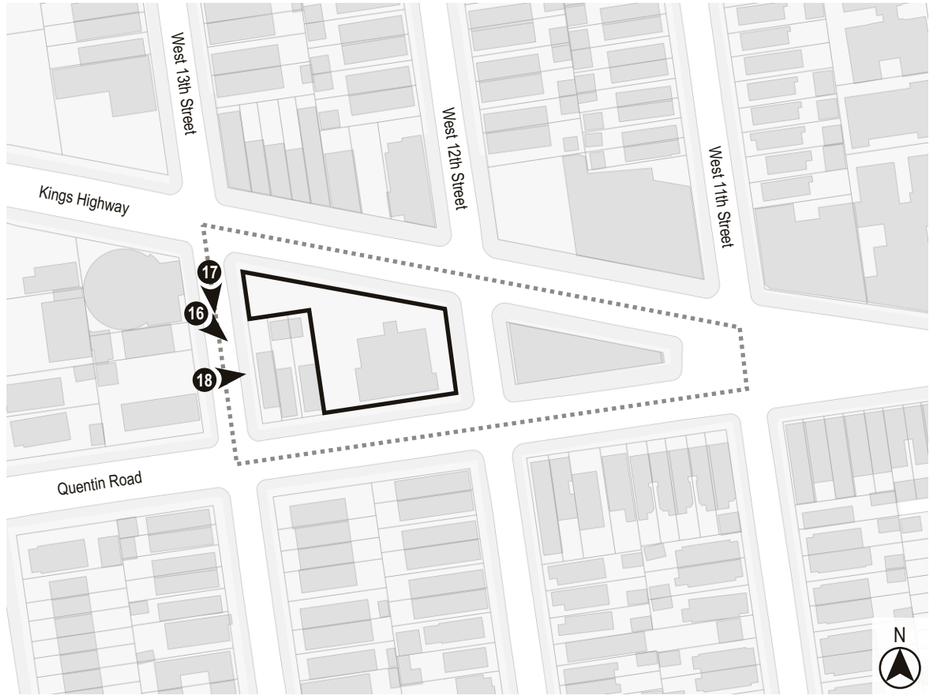



19. View of Quentin Road facing east from West 13th Street (Project Area at left).



20. View of the Project Area facing northeast from the intersection of Quentin Road and West 13th Street.



21. View of West 13th Street facing north from Quentin Road (Project Area at right).

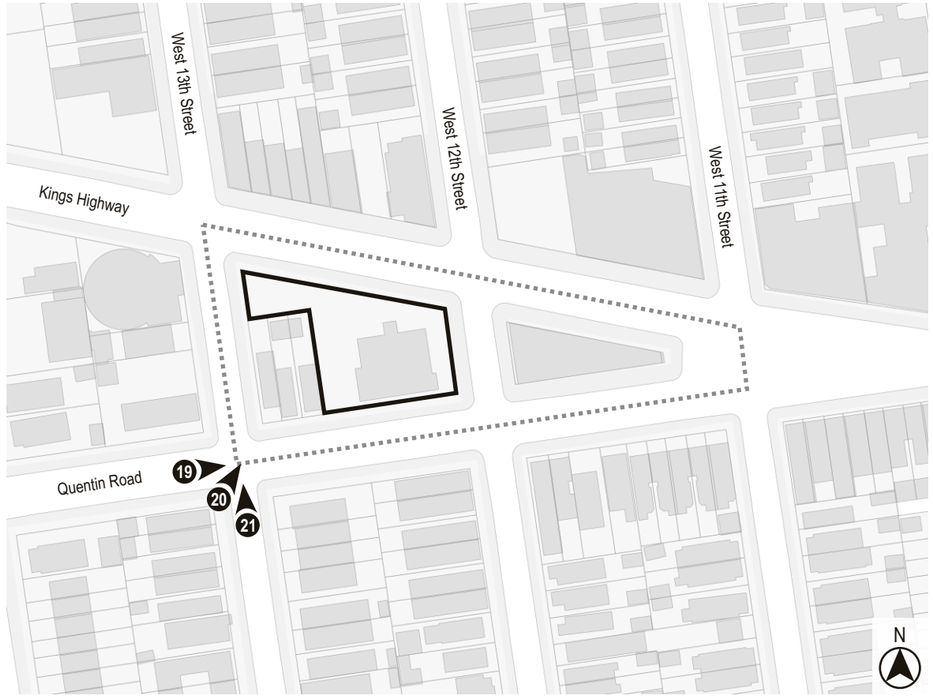



22. View of the Project Area facing north from Quentin Road.



24. View of Quentin Road facing west (Project Area at right).



23. View of the Project Area facing northwest from Quentin Road.

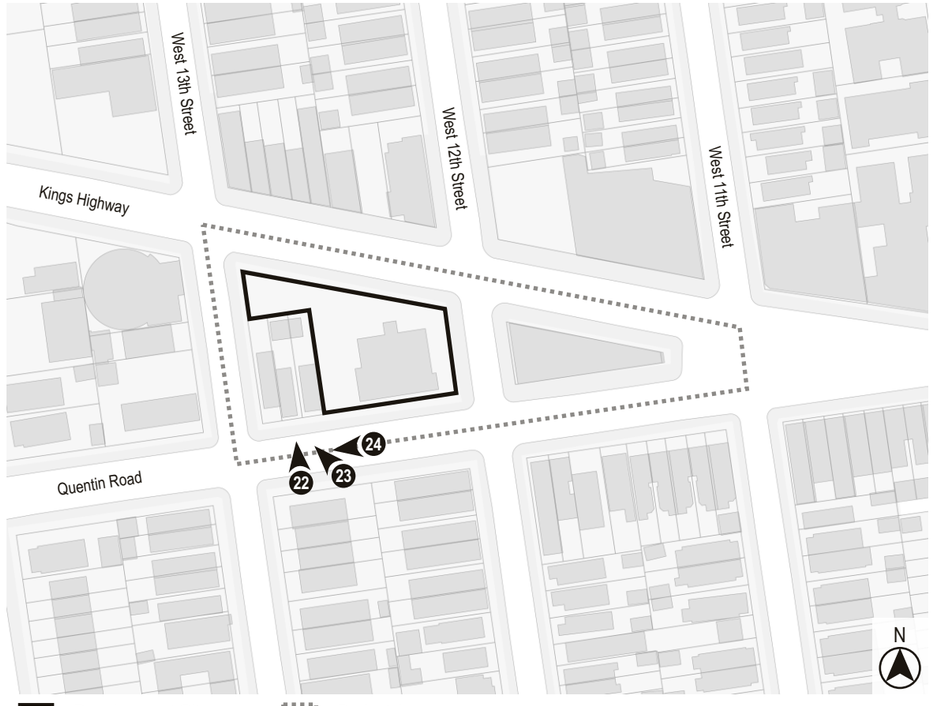



25. View of Quentin Road facing east (Development Site at left).



26. View of the Development Site facing northeast from Quentin Road.



27. View of the Development Site facing north from Quentin Road.

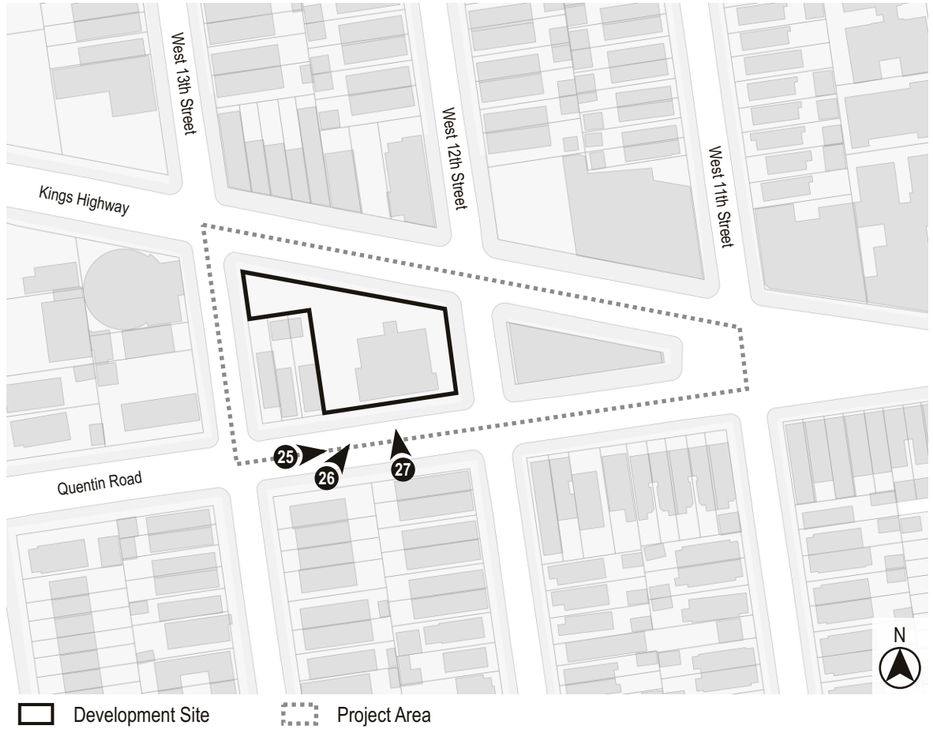



28. View of Quentin Road facing east from West 12th Street (Project Area at left).



29. View of the Project Area facing northeast from the intersection of Quentin Road and West 12th Street.



30. View of West 12th Street facing north from Quentin Road (Development Site at left, Project Area at right).

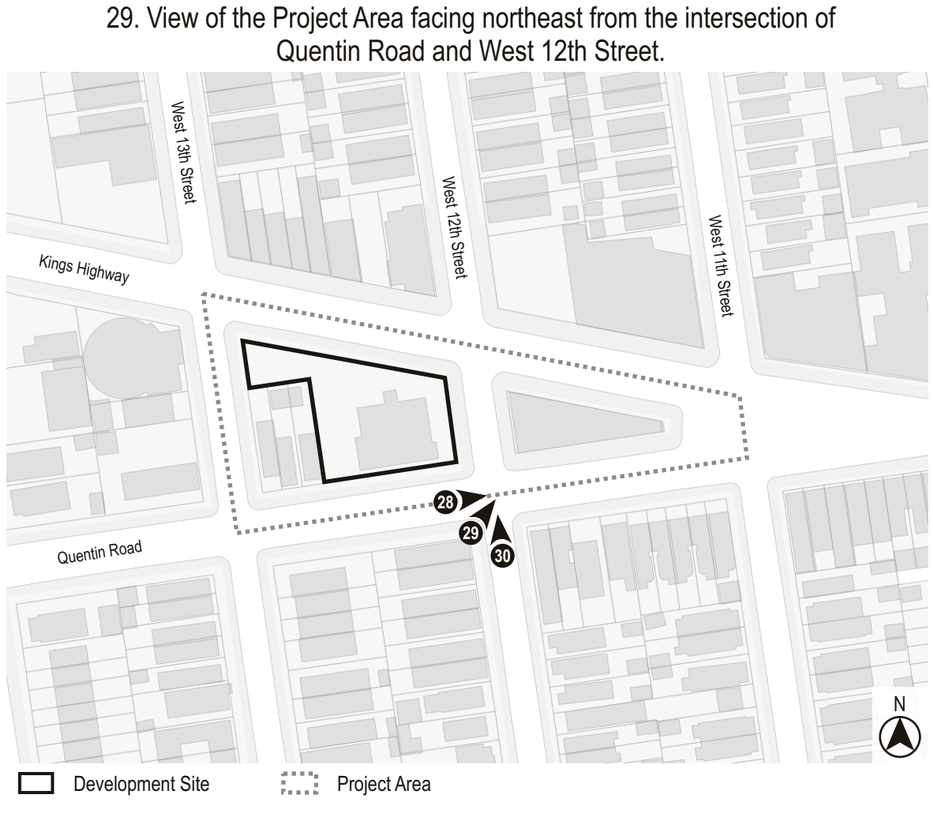



31. View of the Development Site facing northwest from the intersection of Kings Highway and West 12th Street.



33. View of the Project Area facing north from Quentin Road.



32. View of Quentin Road facing west from West 12th Street (Development Site at right).





34. View of West 11th Street facing north from Quentin Road (Project Area at left).



36. View of Quentin Road facing west from West 11th Street (Project Area at right).



35. View of the Project Area facing northwest from the intersection of Quentin Road and West 11th Street.

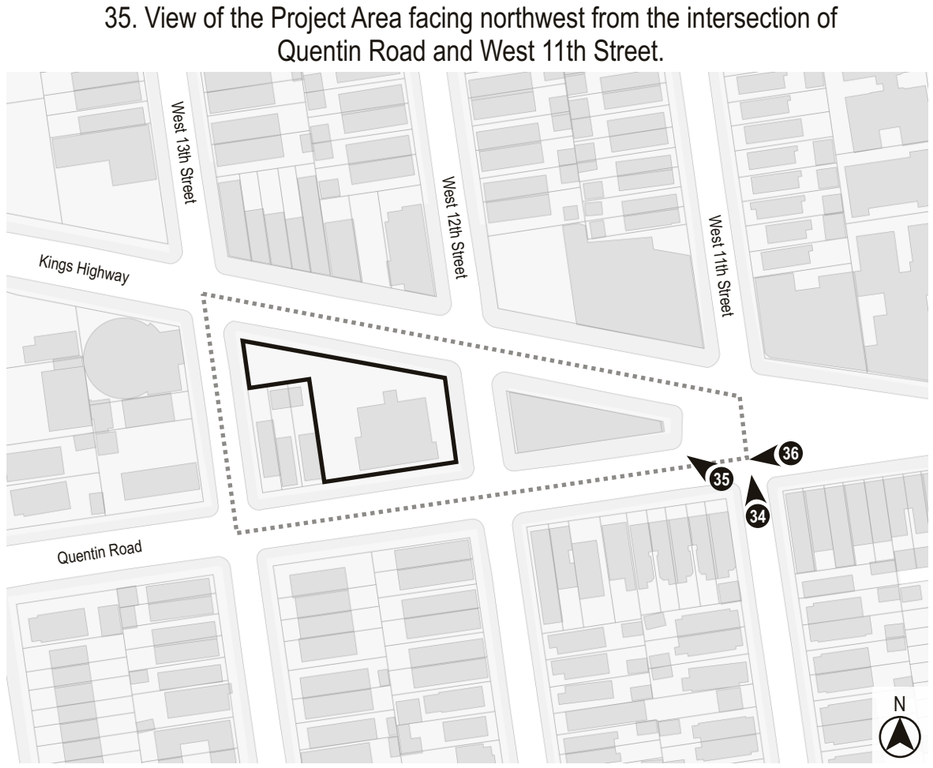



37. View of the Project Area facing west from the intersection of Kings Highway, Quentin Road, and West 11th Street.



38. View of the sidewalk along the north side of Quentin Road facing west from West 11th Street (Project Area at right).



39. View of the intersection of Quentin Road and West 11th Street facing southeast from the Project Area.

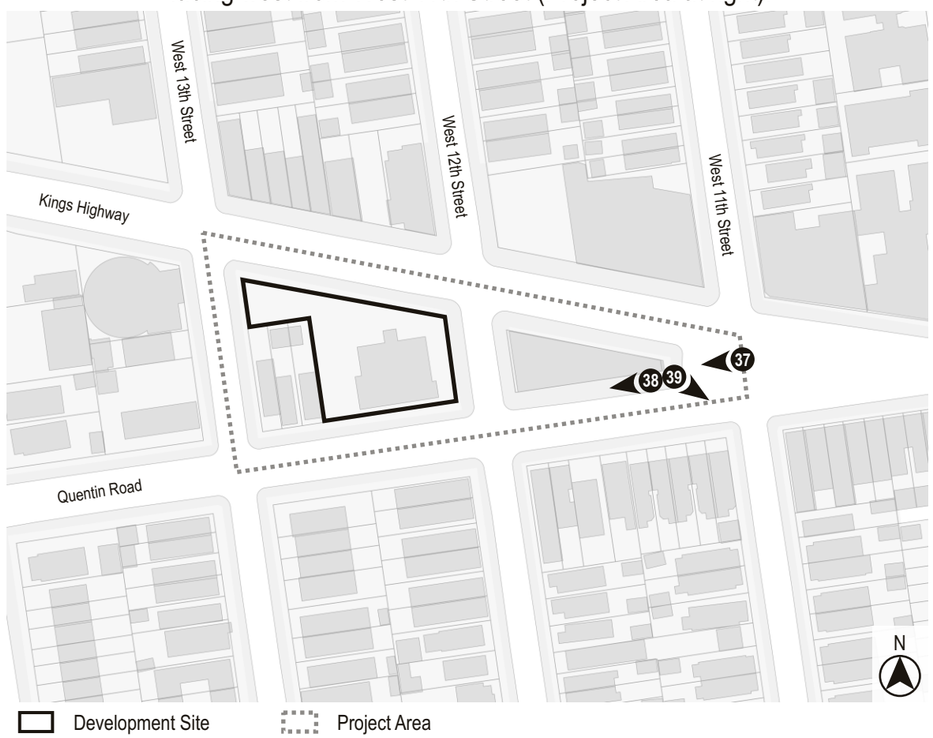



40. View of the sidewalk along the south side of Kings Highway facing northwest from West 11th Street (Project Area at left).



42. View of the sidewalk along the south side of Kings Highway facing southeast from West 12th Street (Project Area at right).



41.View of the intersection of Kings Highway and West 11th Street facing northeast from the Project Area.

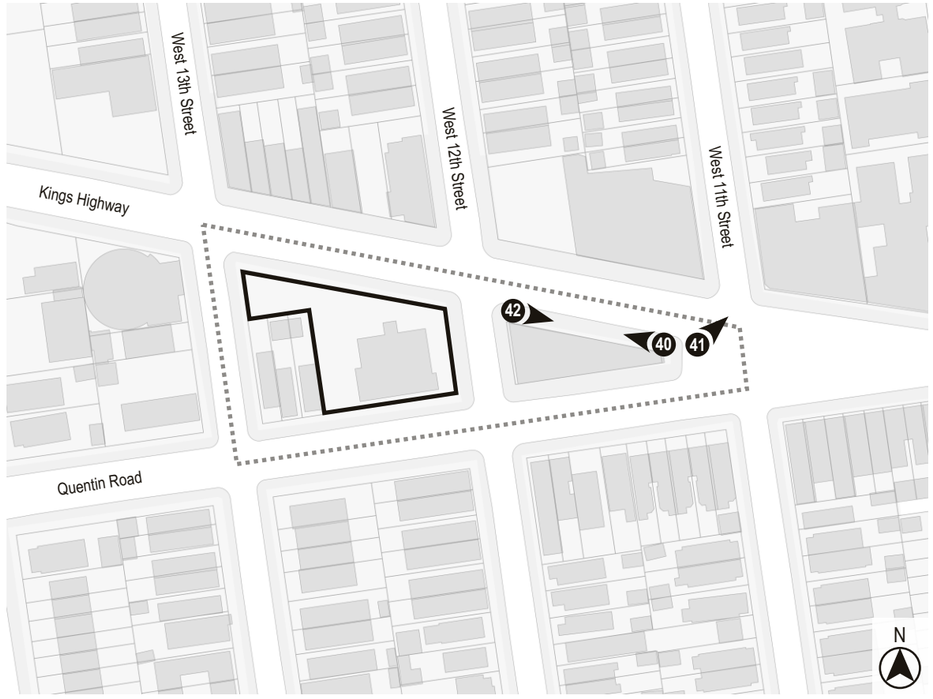



43. View of the intersection of Kings Highway and West 12th Street facing northwest from the Project Area.



45. View of the Development Site facing west from West 12th Street.



44. View of the sidewalk along the east side of West 12th Street facing south from Kings Highway (Project Area at left).

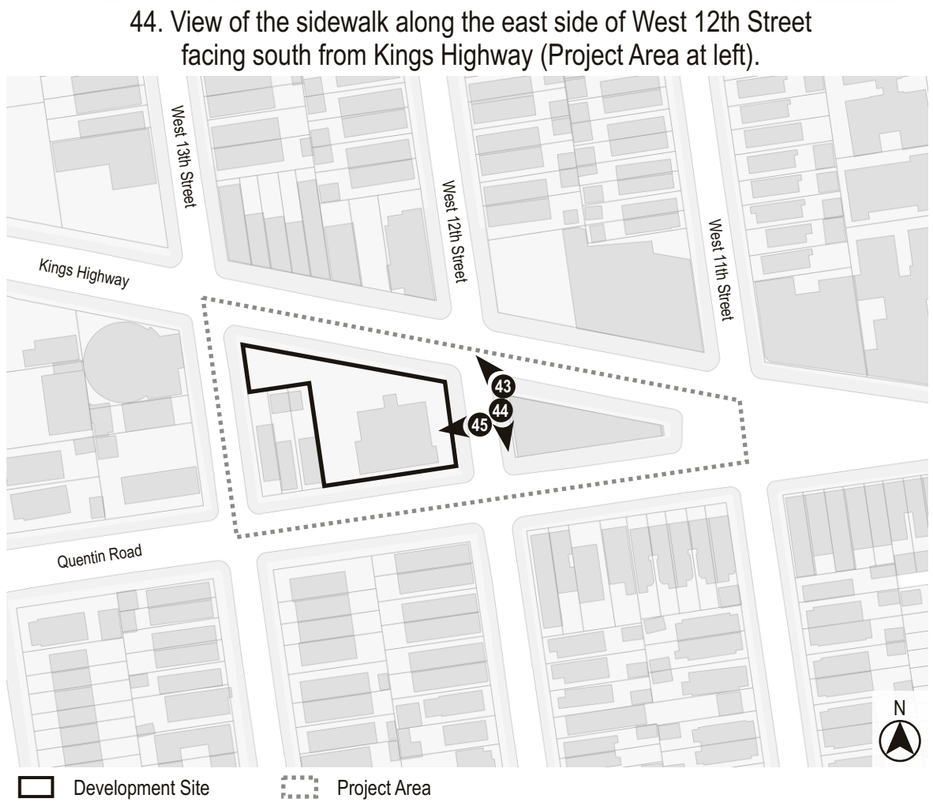



46. View of the sidewalk along the west side of West 12th Street facing south from Kings Highway (Development Site at right).



48. View of the sidewalk along the south side of Kings Highway facing northwest from West 12th Street (Development Site at left).



47. View of the intersection of Kings Highway and West 12th Street facing northeast from the Development Site.

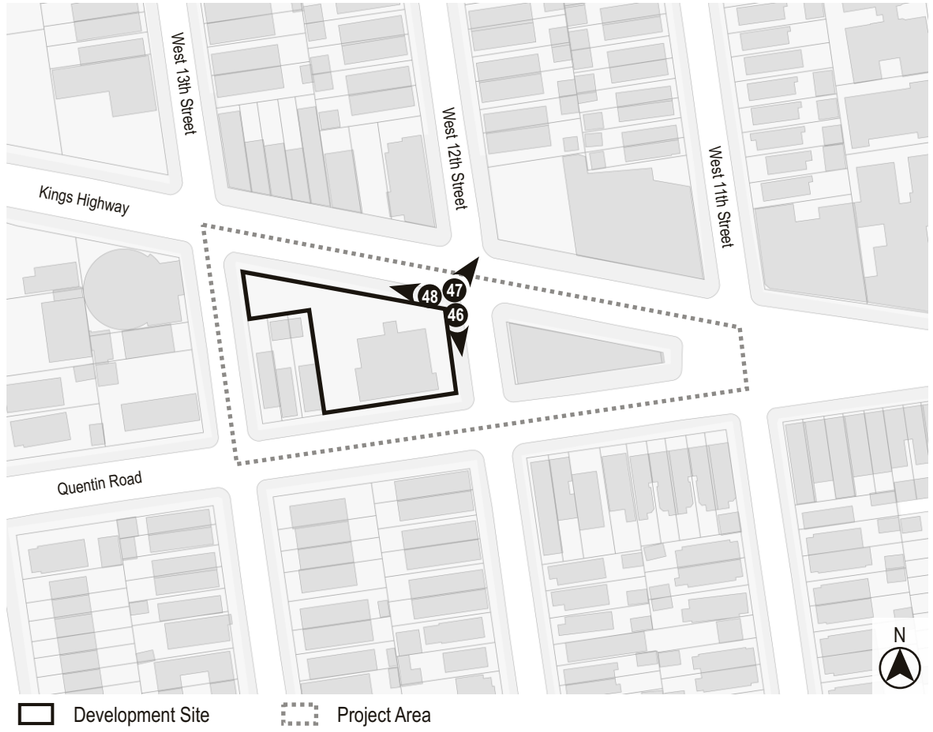



49. View of the Site facing southwest from the sidewalk along the south side of Kings Highway.



50. View of the Site facing southeast from the sidewalk along the south side of Kings Highway.



51. View of the sidewalk along the south side of Kings Highway facing southeast from West 13th Street (Development Site at right).

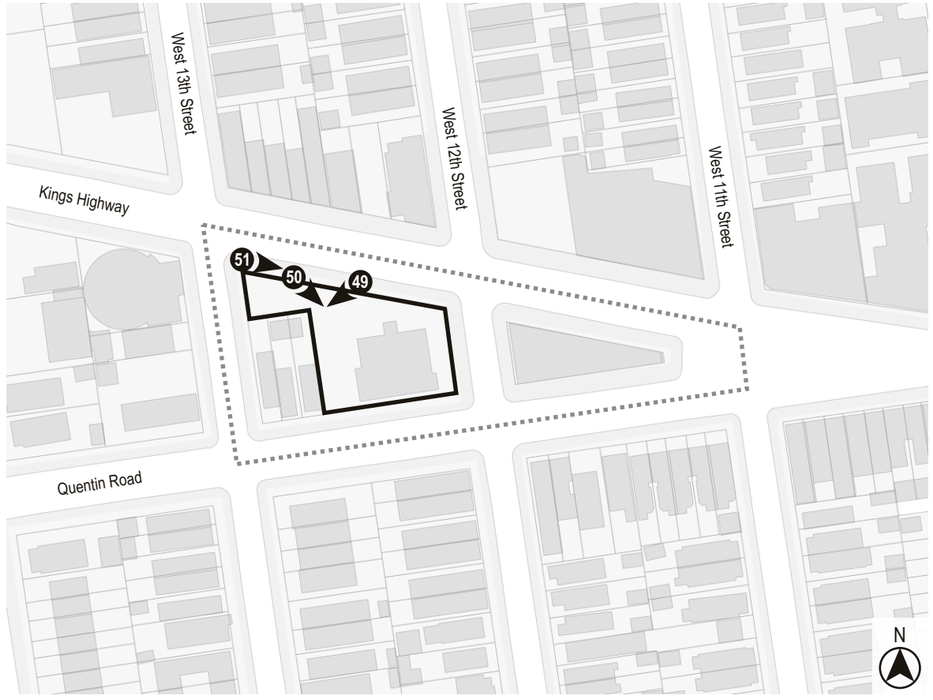



52. View of the intersection of Kings Highway and West 13th Street facing northwest from the Development Site.



54. View of the sidewalk along the east side of West 13th Street facing south (Project Area at left).



53. View of the sidewalk along the east side of West 13th Street facing south from Kings Highway (Development Site at left).

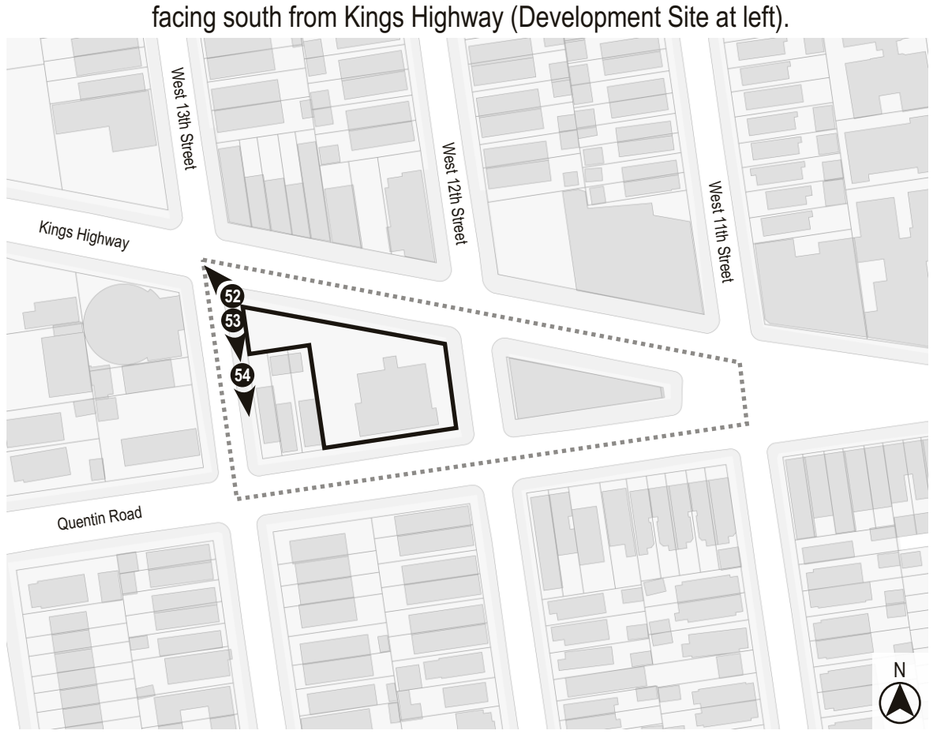



55. View of the sidewalk along the east side of West 13th Street facing north (Development Site at right).



56. View of the west side of West 13th Street facing southwest from the Development Site.



57. View of the sidewalk along the east side of West 13th Street facing north from Quentin Road (Project Area at right).

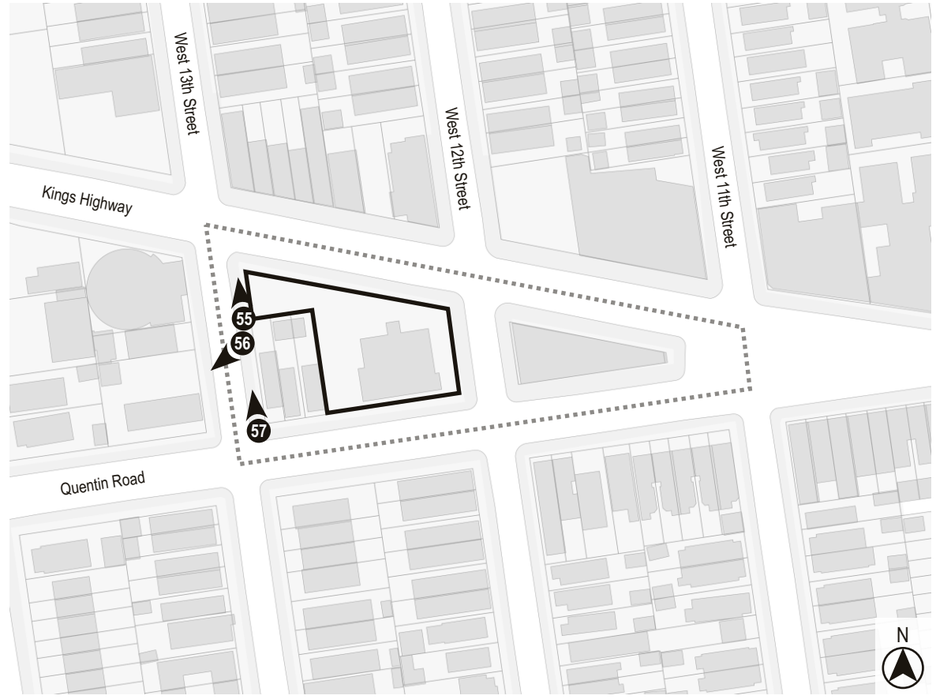



58. View of the intersection of Quentin Road and West 13th Street facing southwest from the Project Area.



59. View of the sidewalk along the north side of Quentin Road facing east from West 13th Street (Project Area at left).



60. View of the sidewalk along the north side of Quentin Road facing east (Development Site at left).

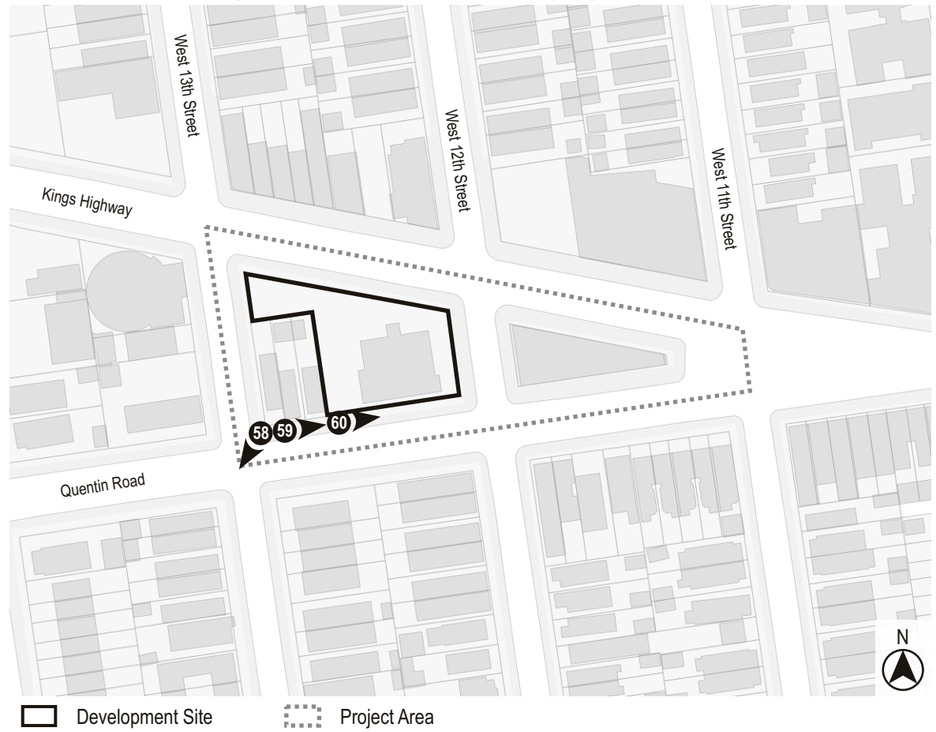



61. View of the sidewalk along the north side of Quentin Road facing west (Project Area at right).



62. View of the south side of Quentin Road facing southwest from the Development Site.



63. View of the sidewalk along the north side of Quentin Road facing west from West 12th Street (Development Site at right).

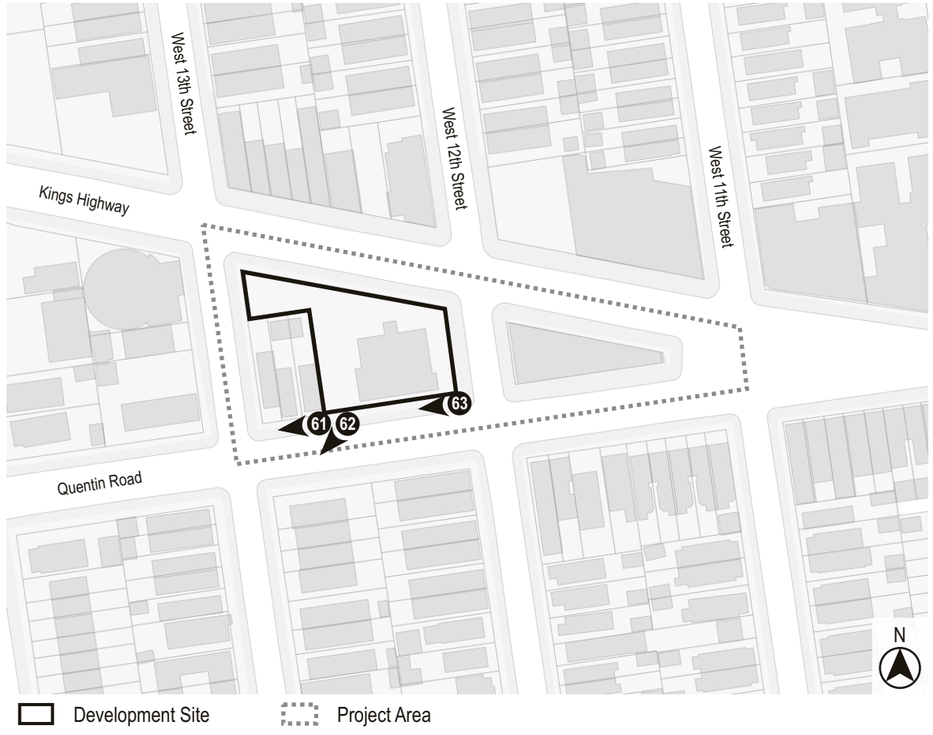



64. View of the intersection of Quentin Road and West 12th Street facing southeast from the Development Site.



65. View of the sidewalk along the west side of West 12th Street facing north from Quentin Road (Development Site at left).



66. View of the Project Area facing east from West 12th Street.

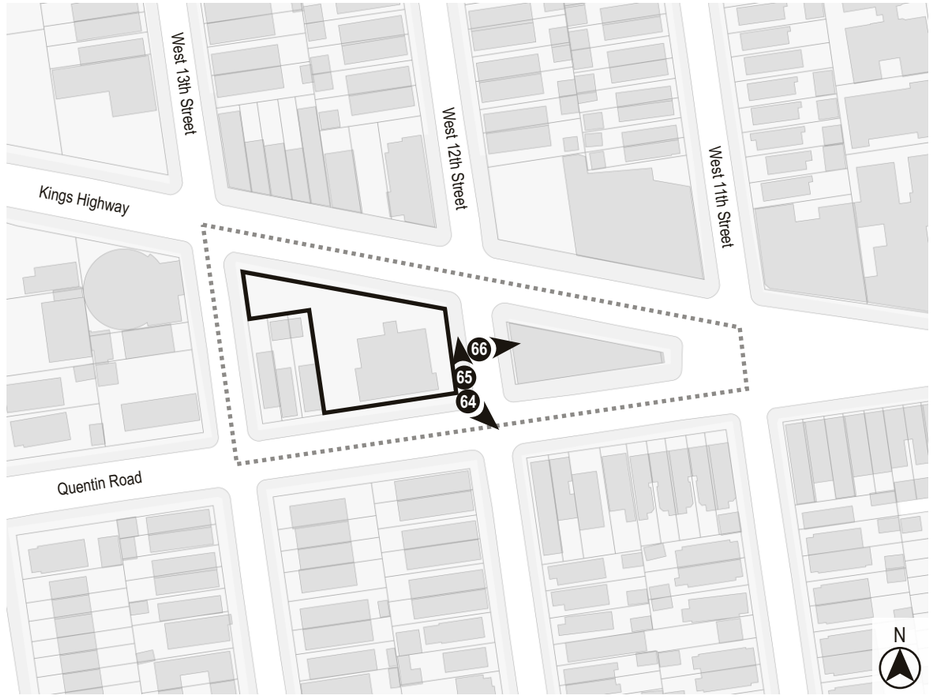



67. View of the sidewalk along the east side of West 12th Street facing north from Quentin Road (Project Area at right).



69. View of the sidewalk along the north side of Quentin Road facing east from West 12th Street (Project Area at left).



68. View of the intersection of Quentin Road and West 12th Street facing southwest from the Project Area.

